

PROPERTY MAP

WALDOBORO

MAINE

PREPARED BY

**JOHN E. O'DONNELL & ASSOCIATES
AUBURN, MAINE**

UPDATED BY JOHN E O'DONNELL & ASSOCIATES 1970 - 1984

UPDATED BY DARRYL L MCKENNEY

1985 - 2024

PHOTO ORDER INFORMATION

CONTACT PRINTS AND ENLARGEMENTS OF PHOTOS INDICATED BY A CIRCLE (1-43) ARE AVAILABLE FROM THE U.S. DEPT. OF THE INTERIOR, GEOLOGICAL SURVEY, MAP INFORMATION OFFICE, WASHINGTON, D.C.

CONTACT PRINTS ARE 9" X 9", SCALE 1" = 2000'±

ENLARGEMENTS ARE 36" X 36", SCALE 1" = 500'±

WHEN ORDERING U.S.D.I. PHOTOS YOU MUST GIVE THE SYMBOL VAJI AND THE PHOTO NUMBER (1-43 FOR EXAMPLE).

CONTACT PRINTS AND ENLARGEMENTS OF PHOTOS INDICATED BY A DOT (5-1) ARE AVAILABLE FROM JOHN E. O'DONNELL & ASSOCIATES, INC., 81 MAIN ST., AUBURN, MAINE.

CONTACTS ARE 9" X 9", SCALE 1" = 500'

ENLARGEMENTS ARE 40" X 40", SCALE 1" = 100'

ORDERS FOR THESE SHOULD INCLUDE THE PHOTO NUMBER AND THE TOWN NAME.

CONTACT PRINTS AND ENLARGEMENTS OF PHOTOS INDICATED BY A SQUARE (4-2) ARE AVAILABLE FROM JAMES W. SEWALL CO., 147 CENTRE STREET OLD TOWN, MAINE.

CONTACTS ARE 9" X 9", SCALE 1" = 2000'

ENLARGEMENTS AT 1"=500' MEASURE 36"X36"

- LEGEND
- U-1

URBAN MAP SHEET

SCALE 1" = 100'
- R-7

RURAL MAP SHEET

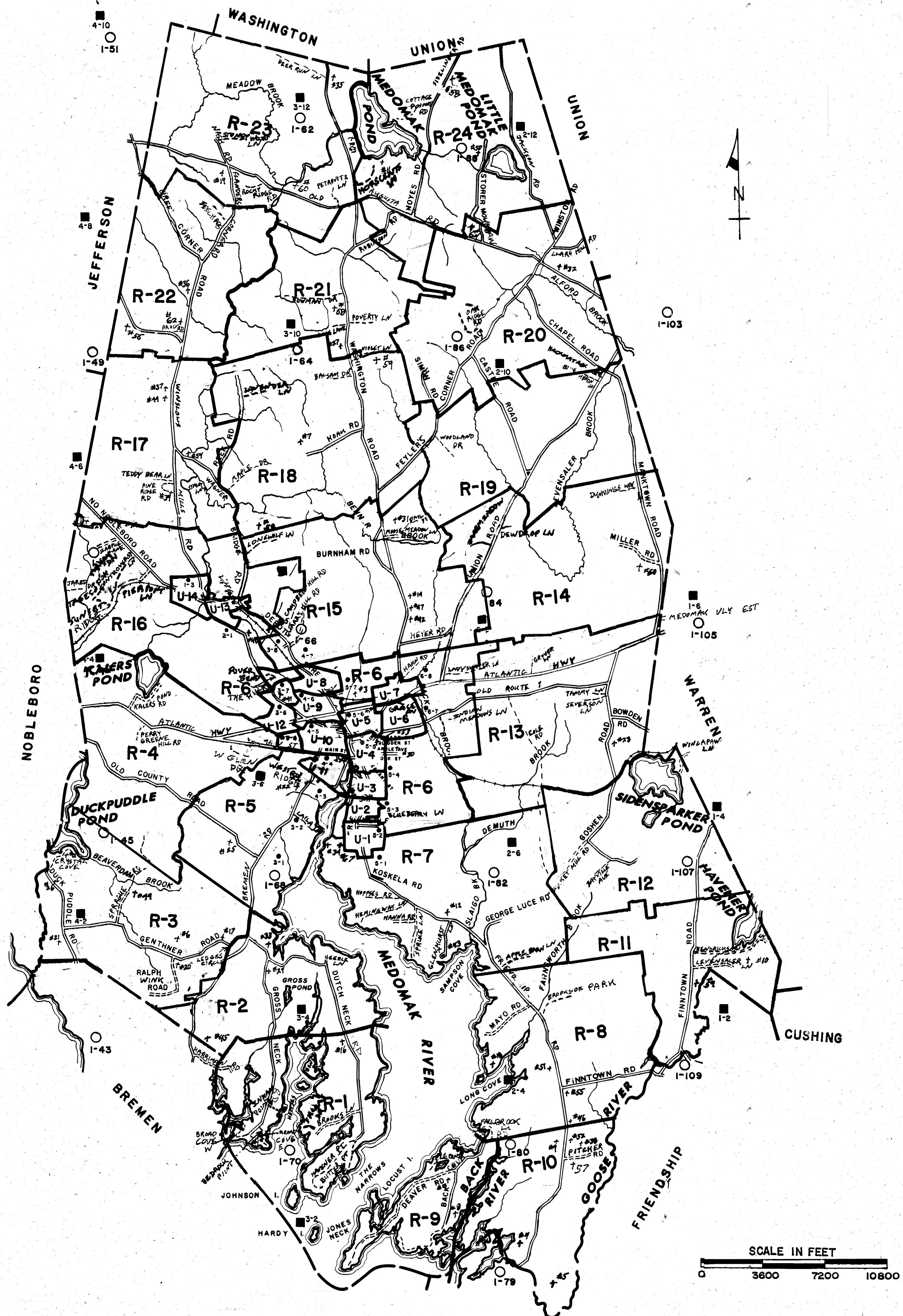
SCALE 1" = 500'
- 5-5

PHOTO CENTER

URBAN ENLARGEMENT
- 1-66

PHOTO CENTER

RURAL ENLARGEMENT



CEMETERY INDEX

- 1 GROSS NECK C-6 RI-1A
- 2 GENTHNER B-5 R3-53B
- 3 UNKNOWN C-4 R6-3A
- 4 WALLIS D-7 R10-48A
- 5 HOFFSES D-7 R10-53
- 6 GENTHNER C-5 R3-18
- 7 HOCH C-3 R18-23A

L 14 COMERY D4 R15-42
15 CRAMMER C4 R16-29A

26 HALL B5 R3 - 51
27 HEYER C2 B21 - 5

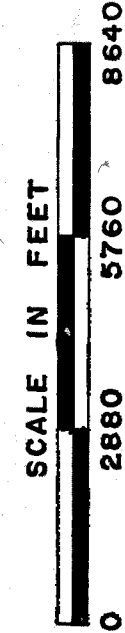
32 MANKS COR D2 R20 - 38B
33 MEETING HOUSE COVE C5 R2-22
34 MORAVIAN C5 R7-1

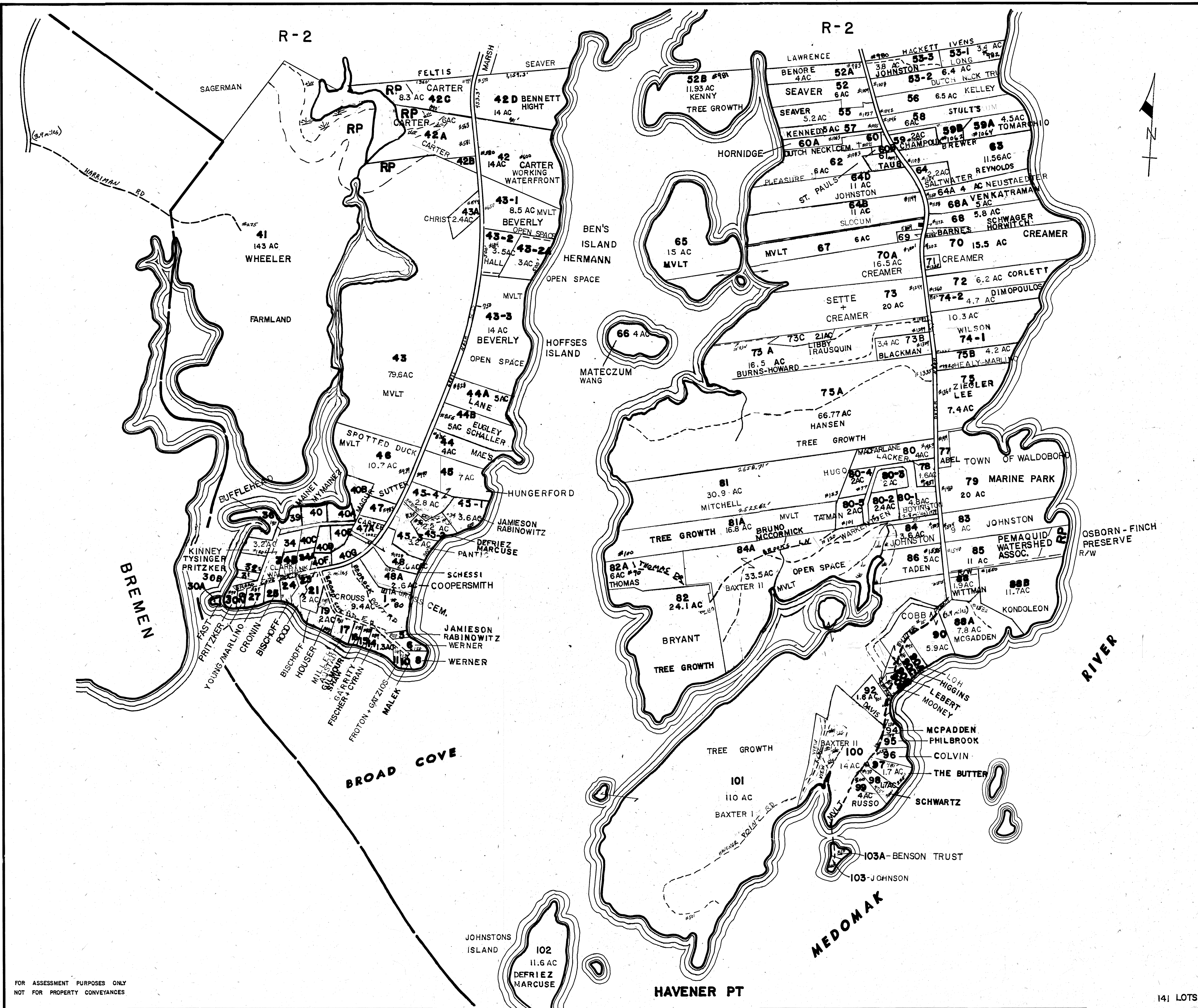
m 38 PITCHER D6 R10-9C
39 POST B3 R17-54B
40 PROCK C3 R16-39C

56	ACHORN	B-2	R22-13B
57	CALER	D-7	R10-27A
58	DOBLE	D-1	R24-44B

67	UNKNOWN	C-5	R 7 - 1A
68	WALTER	C-2	R21-15A

١٢





FOR ASSESSMENT PURPOSES ONLY
NOT FOR PROPERTY CONVEYANCES

PROPERTY MAP
WALDOBORO, MAINE

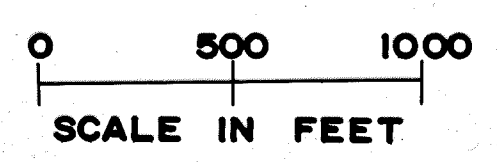
0 500 1000
SCALE IN FEET

R-1 4-1-2024

141 LOTS

FOR ASSESSMENT PURPOSES ONLY
NOT FOR PROPERTY CONVEYANCES

PROPERTY MAP
WALDOBORO, MAINE



R-2 4-1-2024

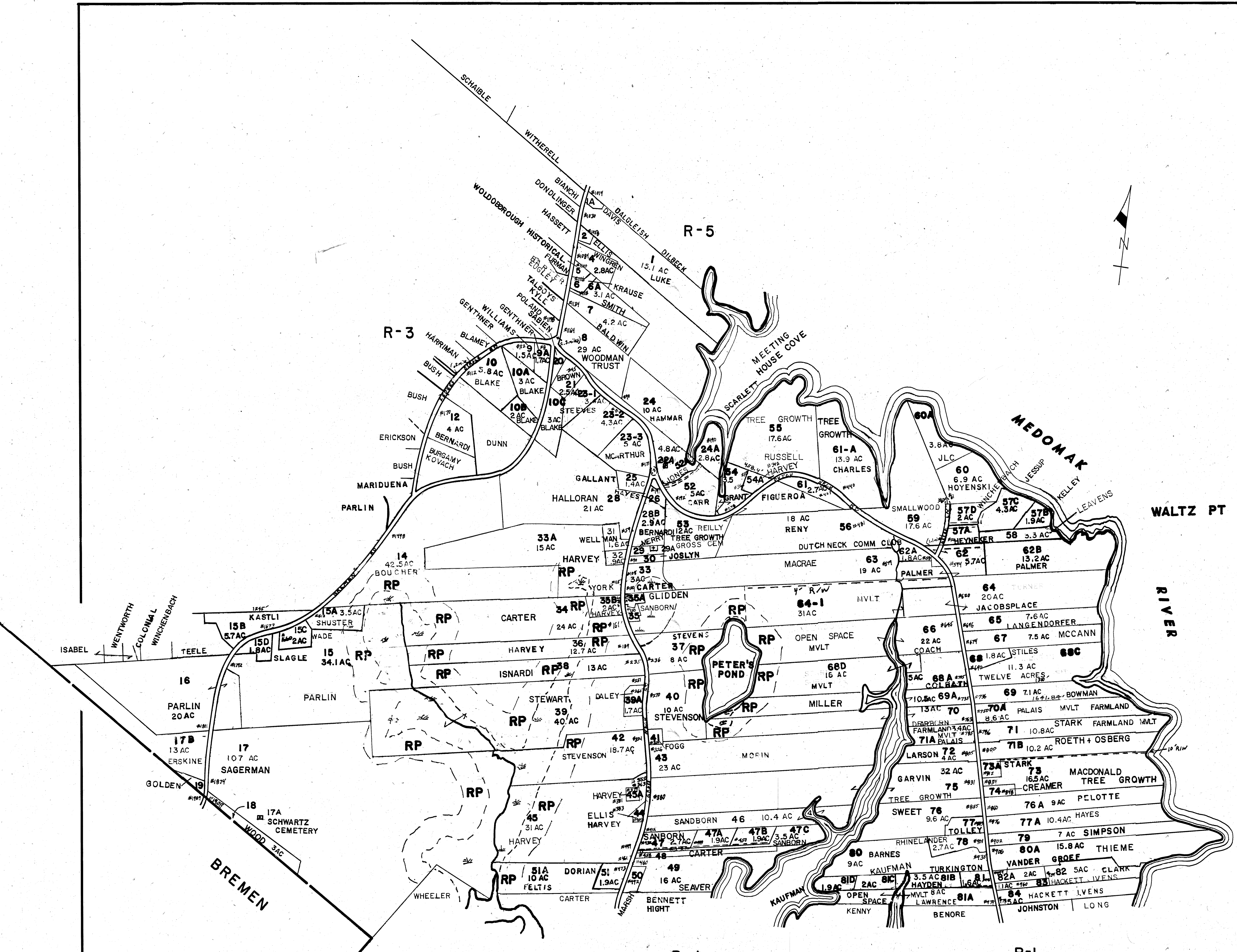
132 LOTS

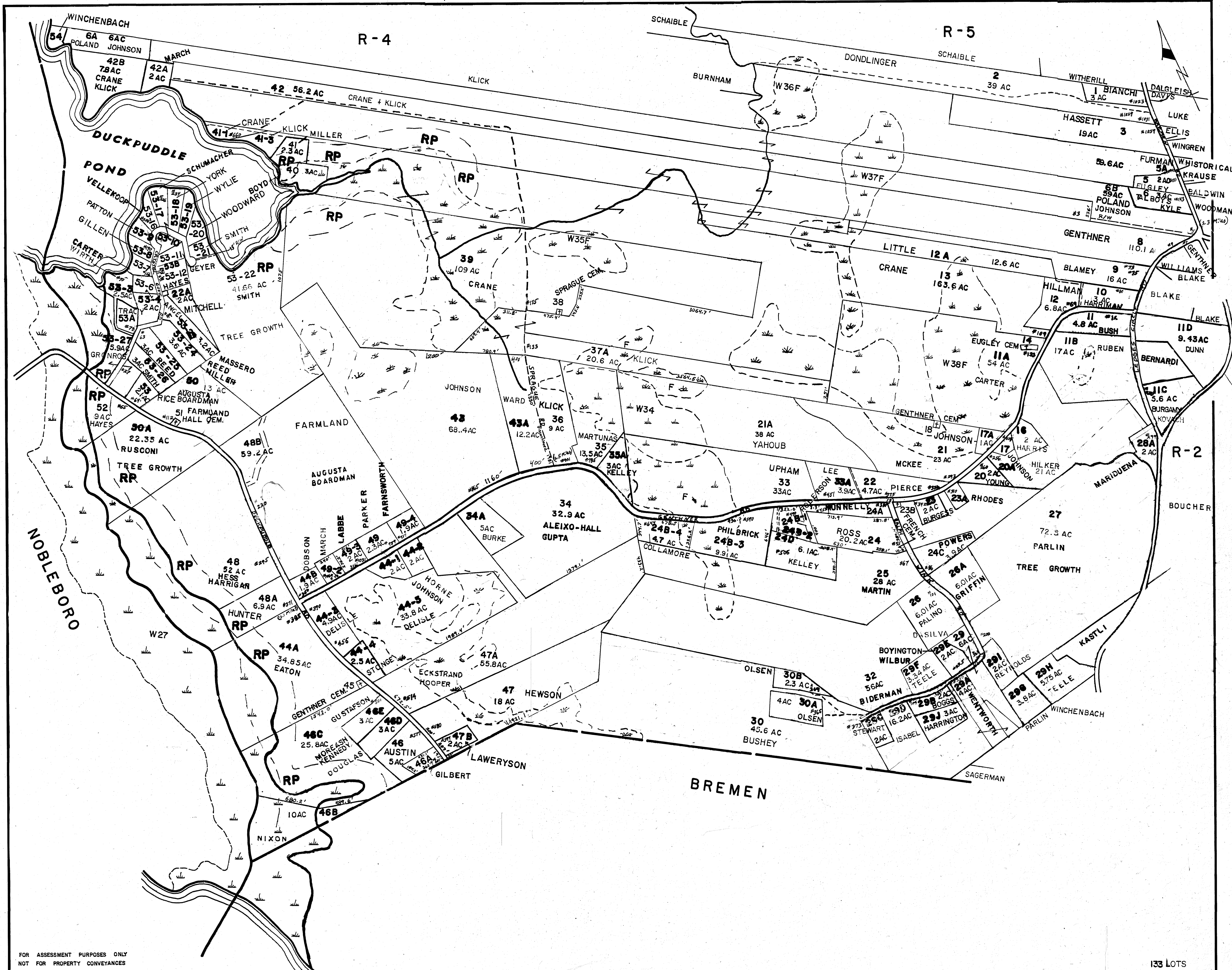
R-1

R-1

R-5

R-3

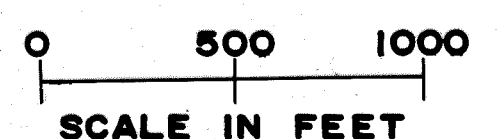




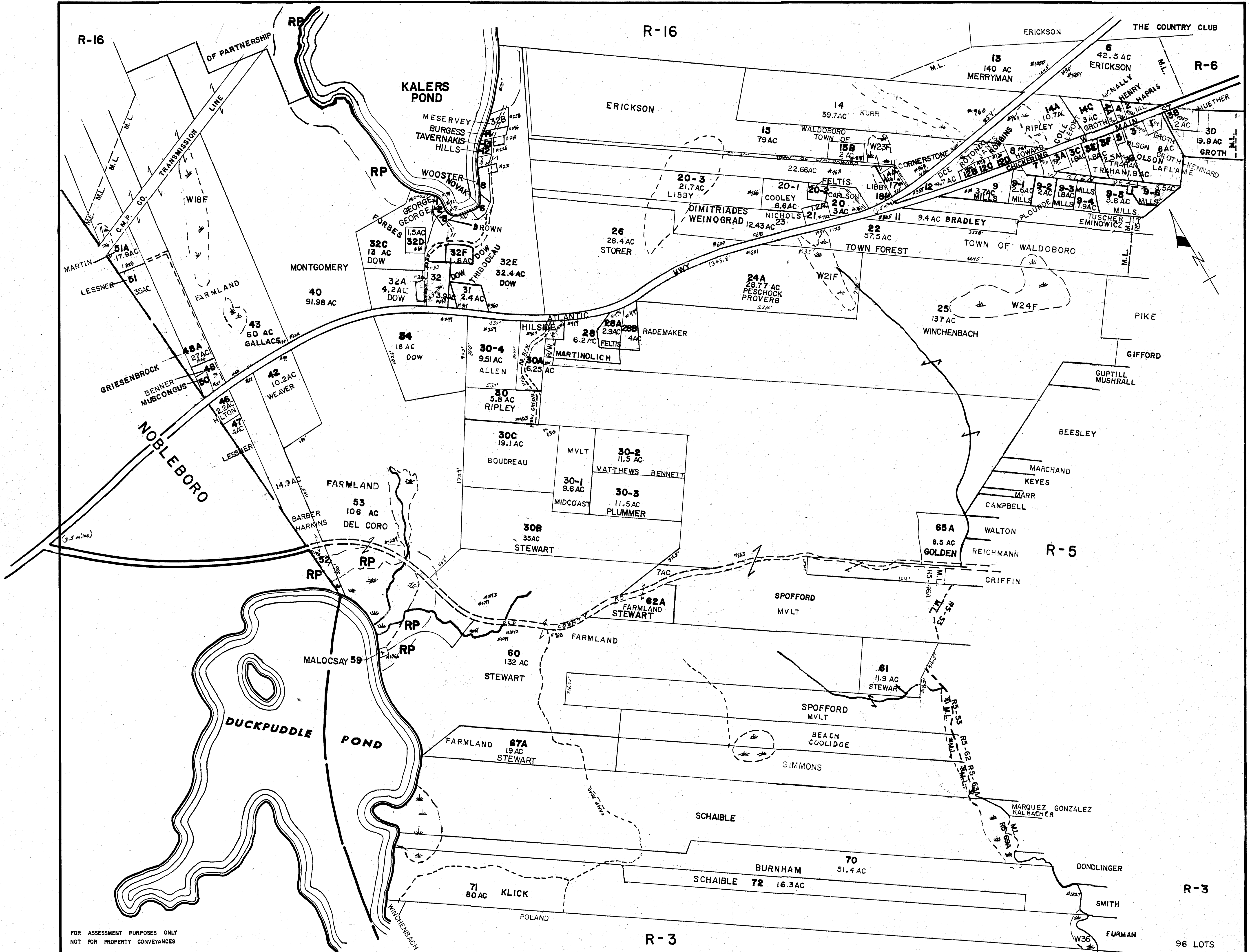
FOR ASSESSMENT PURPOSES ONLY
NOT FOR PROPERTY CONVEYANCES

133 LOTS

PROPERTY MAP
WALDOBORO, MAINE



R-3
4-1-2024

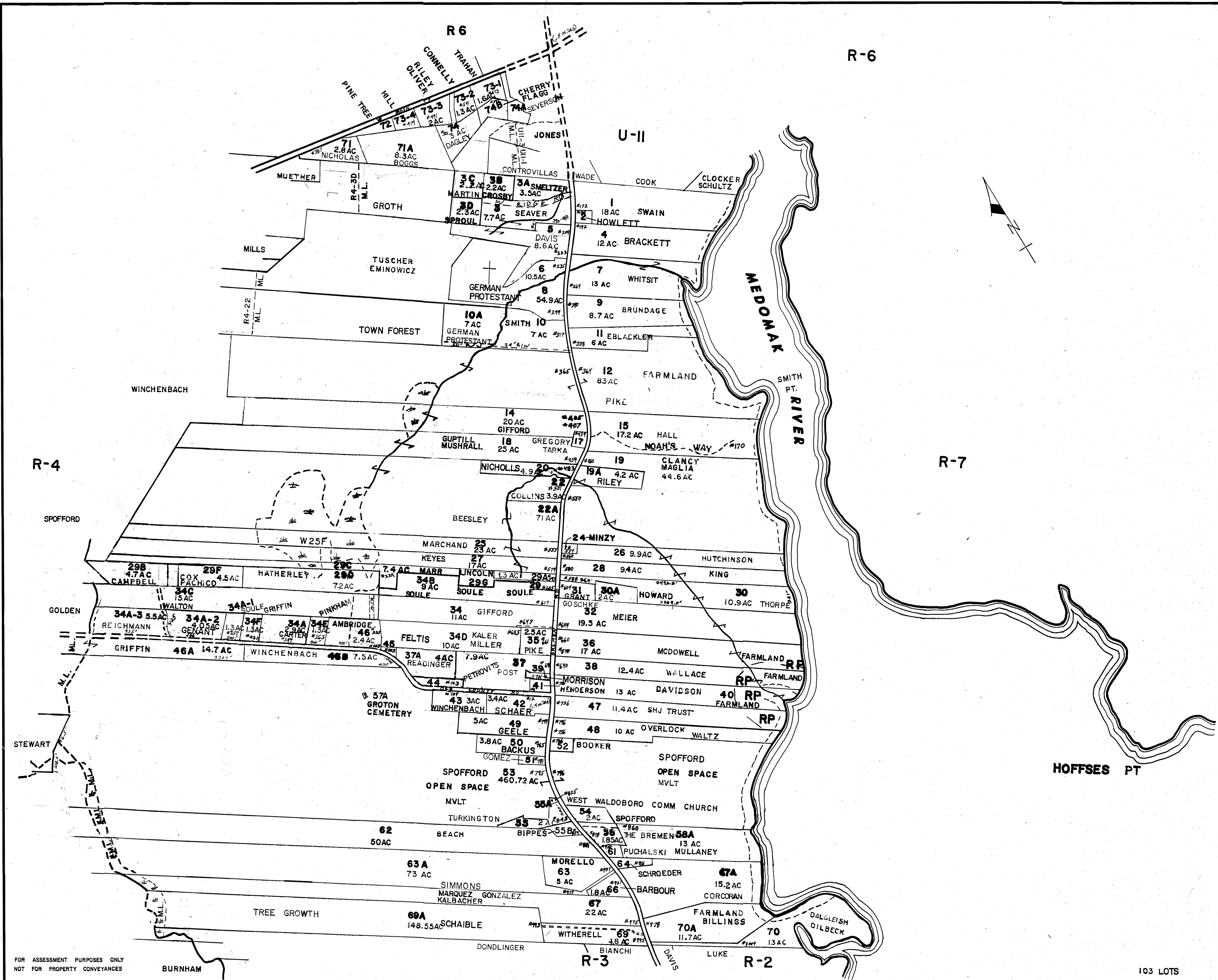


FOR ASSESSMENT PURPOSES ONLY
NOT FOR PROPERTY CONVEYANCES

PROPERTY MAP
WALDOBORO, MAINE

0 500 1000
SCALE IN FEET

R-4 4-1-2024



FOR ASSESSMENT PURPOSES ONLY
NOT FOR PROPERTY CONVEYANCES

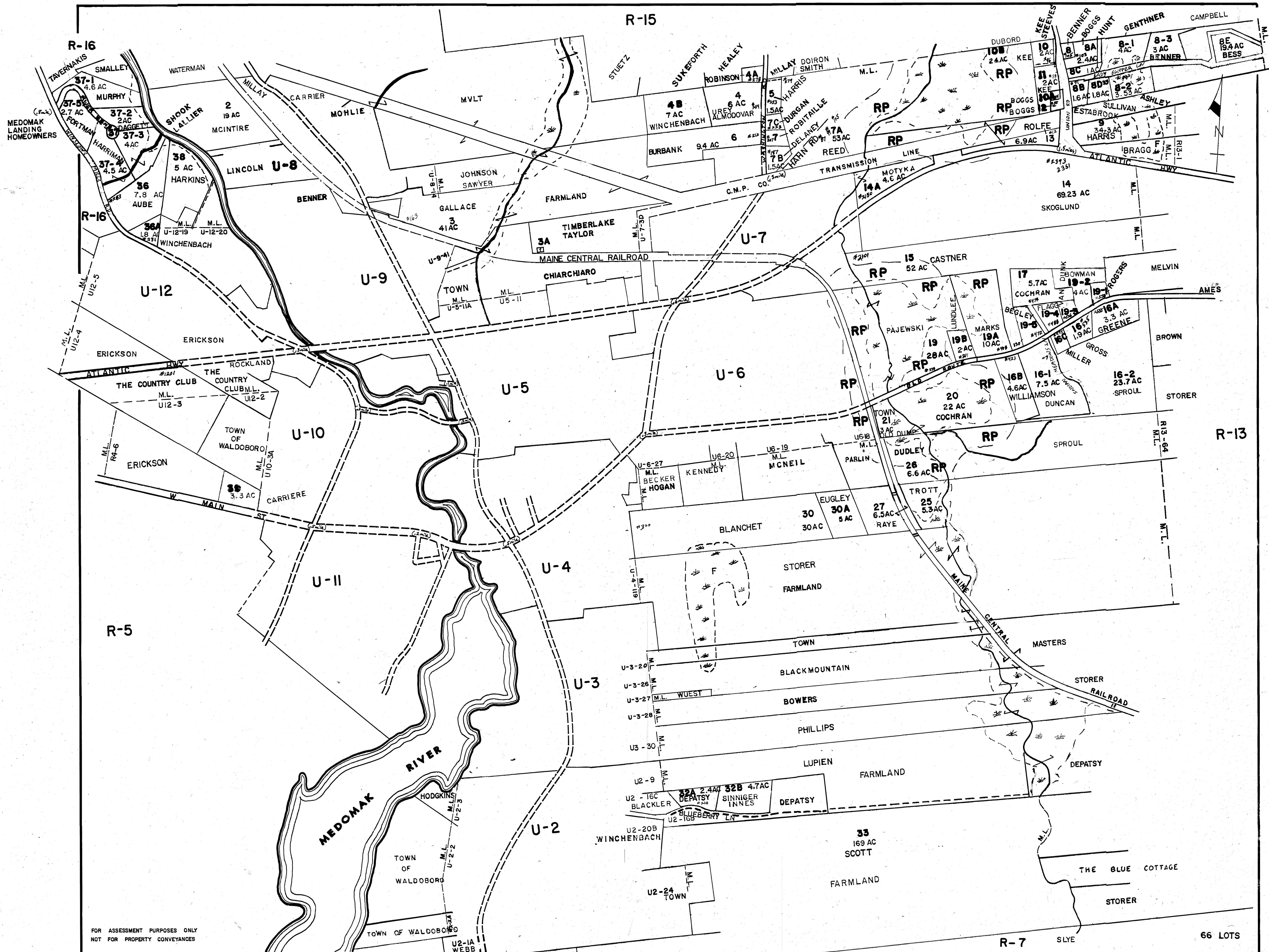
BURNHAM

PROPERTY MAP
WALDOBORO, MAINE

0 500 1000
SCALE IN FEET

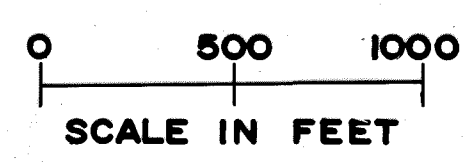
R-5 4-1-2024

103 LOTS



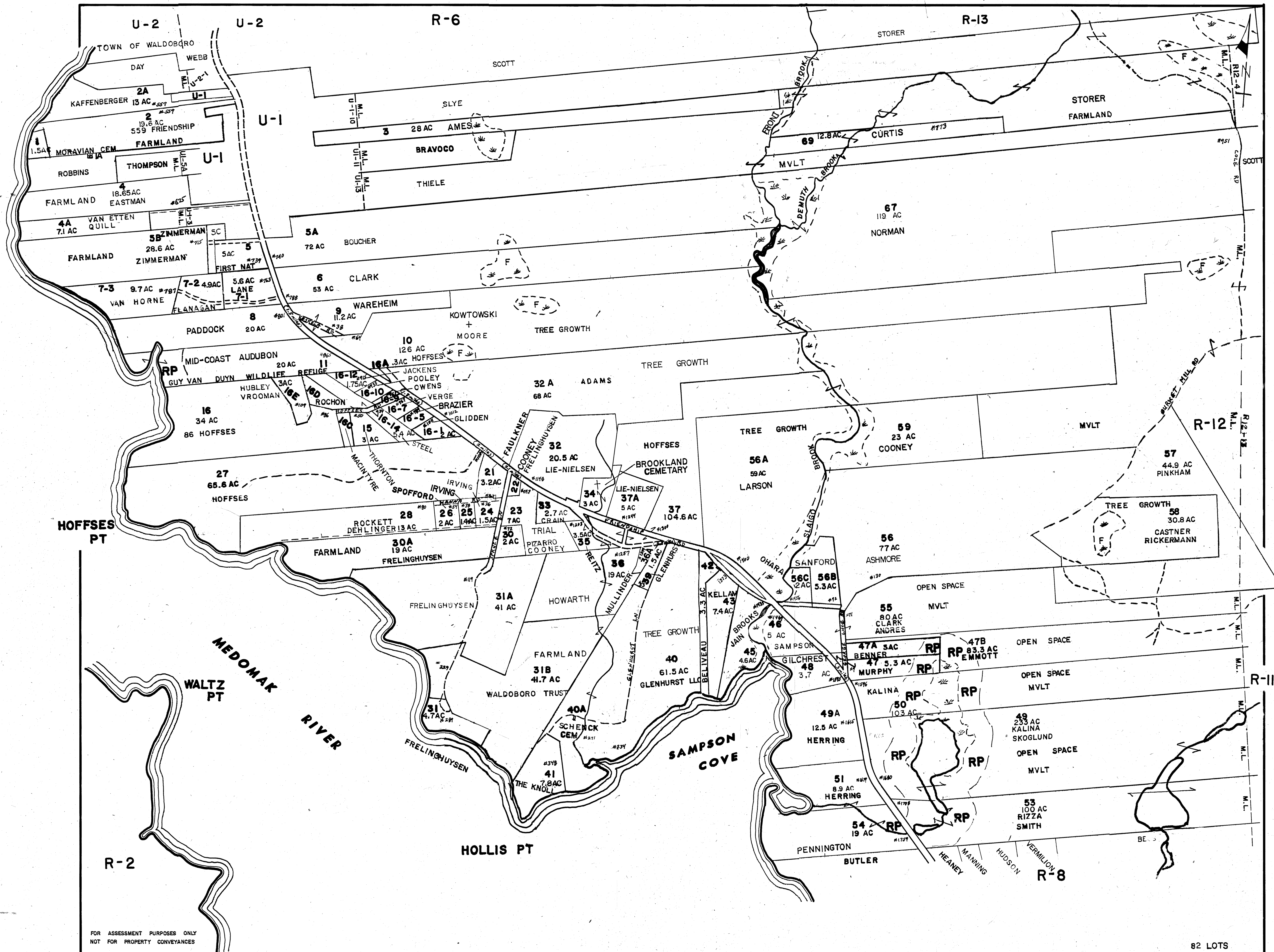
FOR ASSESSMENT PURPOSES ONLY
NOT FOR PROPERTY CONVEYANCES

PROPERTY MAP
WALDOBORO, MAINE



R-6 4-1-2024

66 LOTS



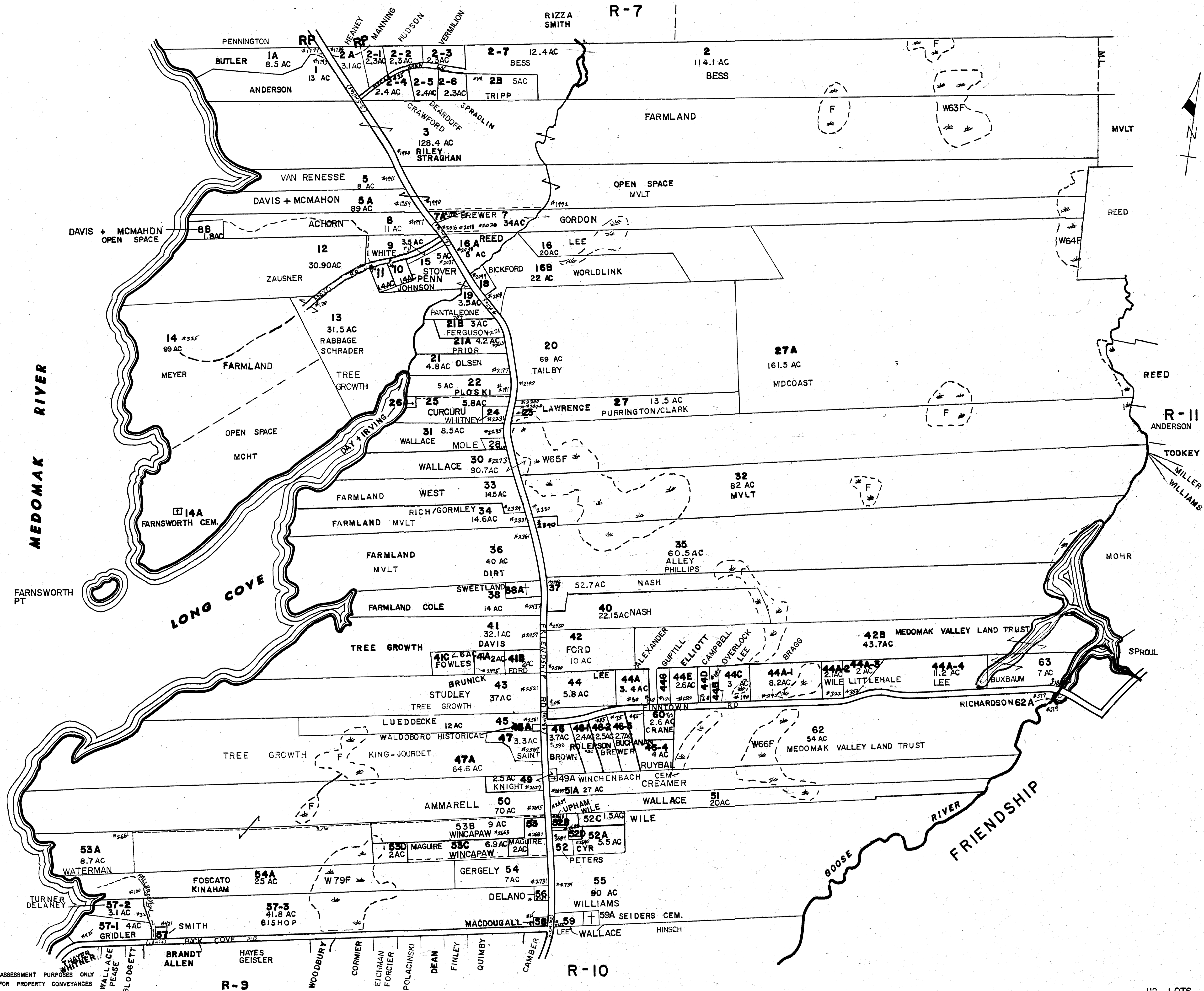
FOR ASSESSMENT PURPOSES ONLY
NOT FOR PROPERTY CONVEYANCES

82 LOTS

PROPERTY MAP
WALDOBORO, MAINE

0 500 1000
SCALE IN FEET

R-7 4-1-2024



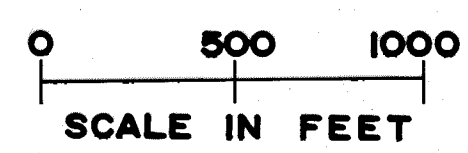
FOR ASSESSMENT PURPOSES ONLY
NOT FOR PROPERTY CONVEYANCES

R-9

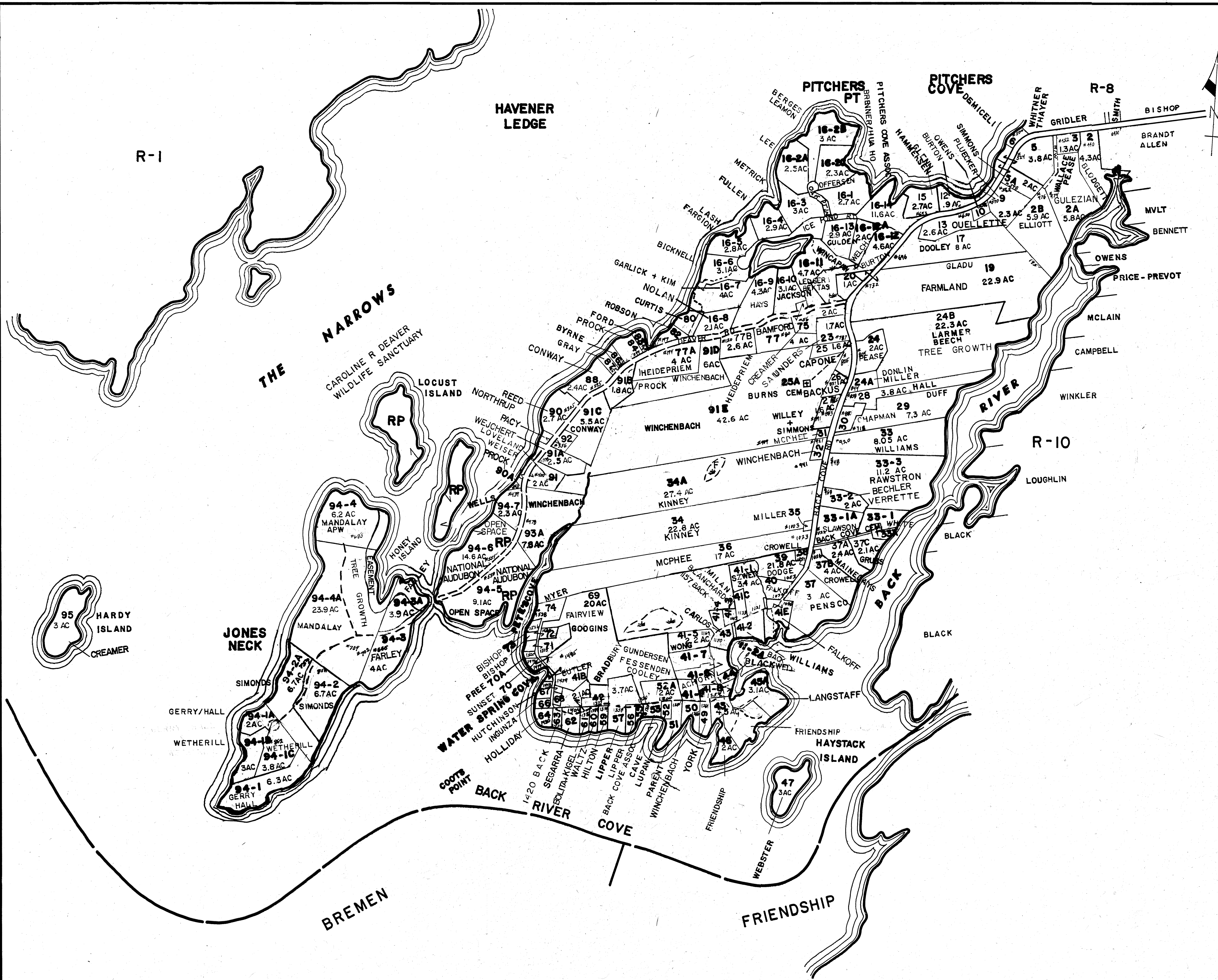
R-10

112 LOTS

PROPERTY MAP
WALDOBORO, MAINE



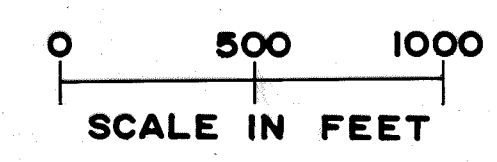
R-8 4-1-2024



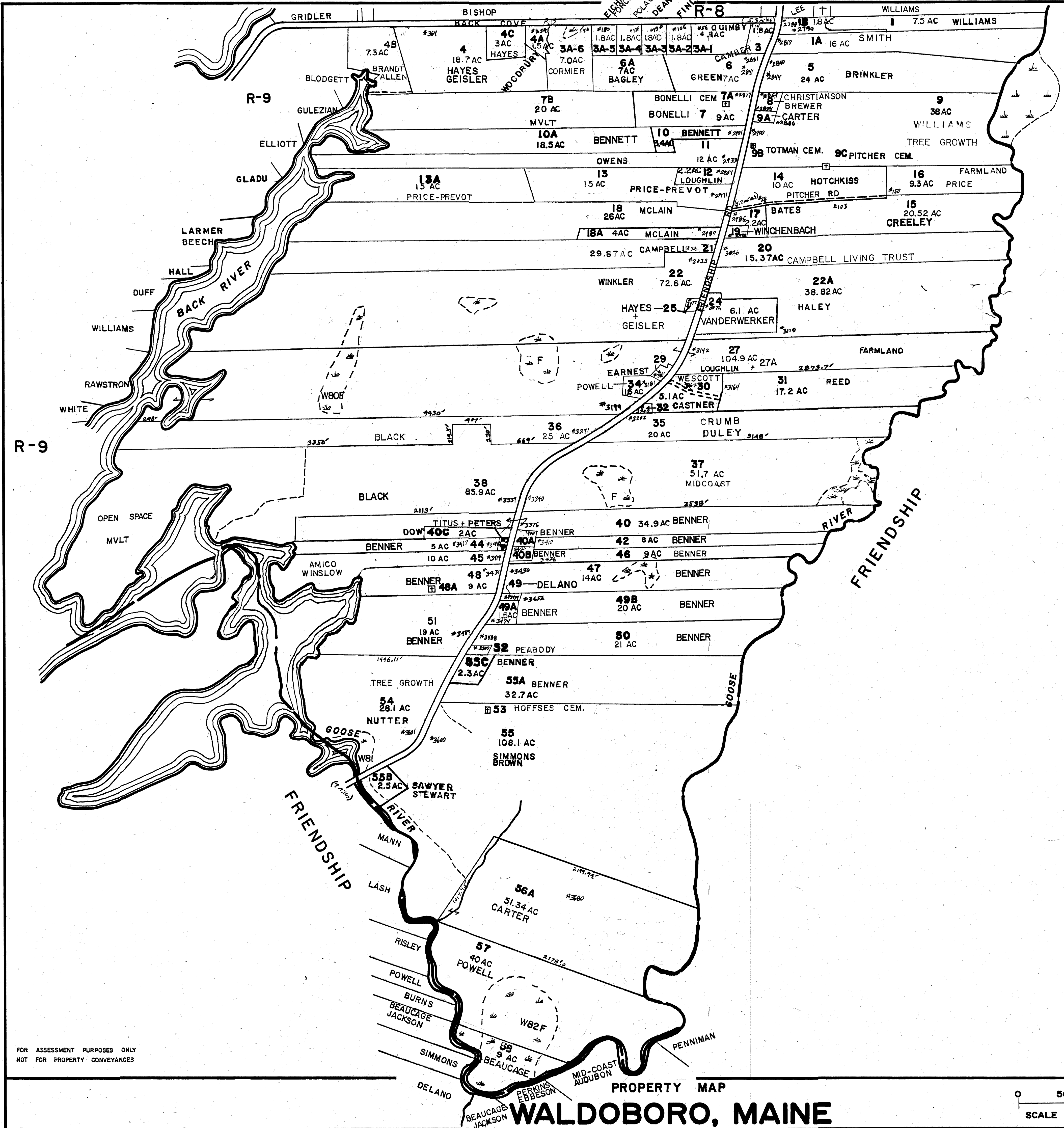
FOR ASSESSMENT PURPOSES ONLY
NOT FOR PROPERTY CONVEYANCES

142 LOTS

PROPERTY MAP
WALDOBORO, MAINE



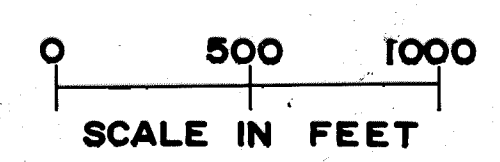
R-9 4-1-2024



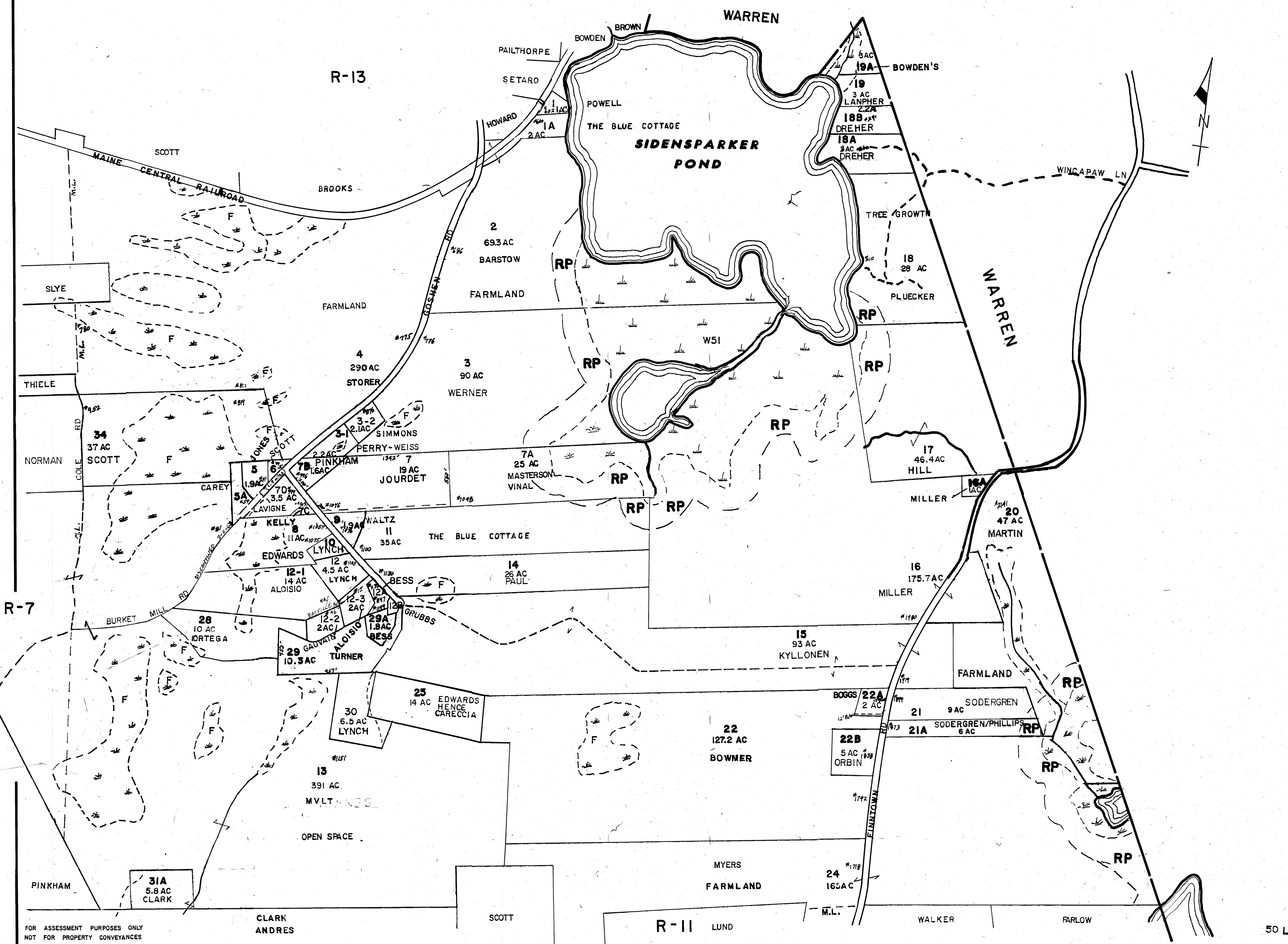
FOR ASSESSMENT PURPOSES ONLY
NOT FOR PROPERTY CONVEYANCES

82 LOTS

PROPERTY MAP
WALDOBORO, MAINE



R-10 4-1-2024



FOR ASSESSMENT PURPOSES ONLY
NOT FOR PROPERTY CONVEYANCES

CLARK
ANDRES

SCOTT

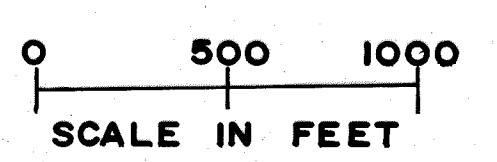
R-11 LUND

WALKER

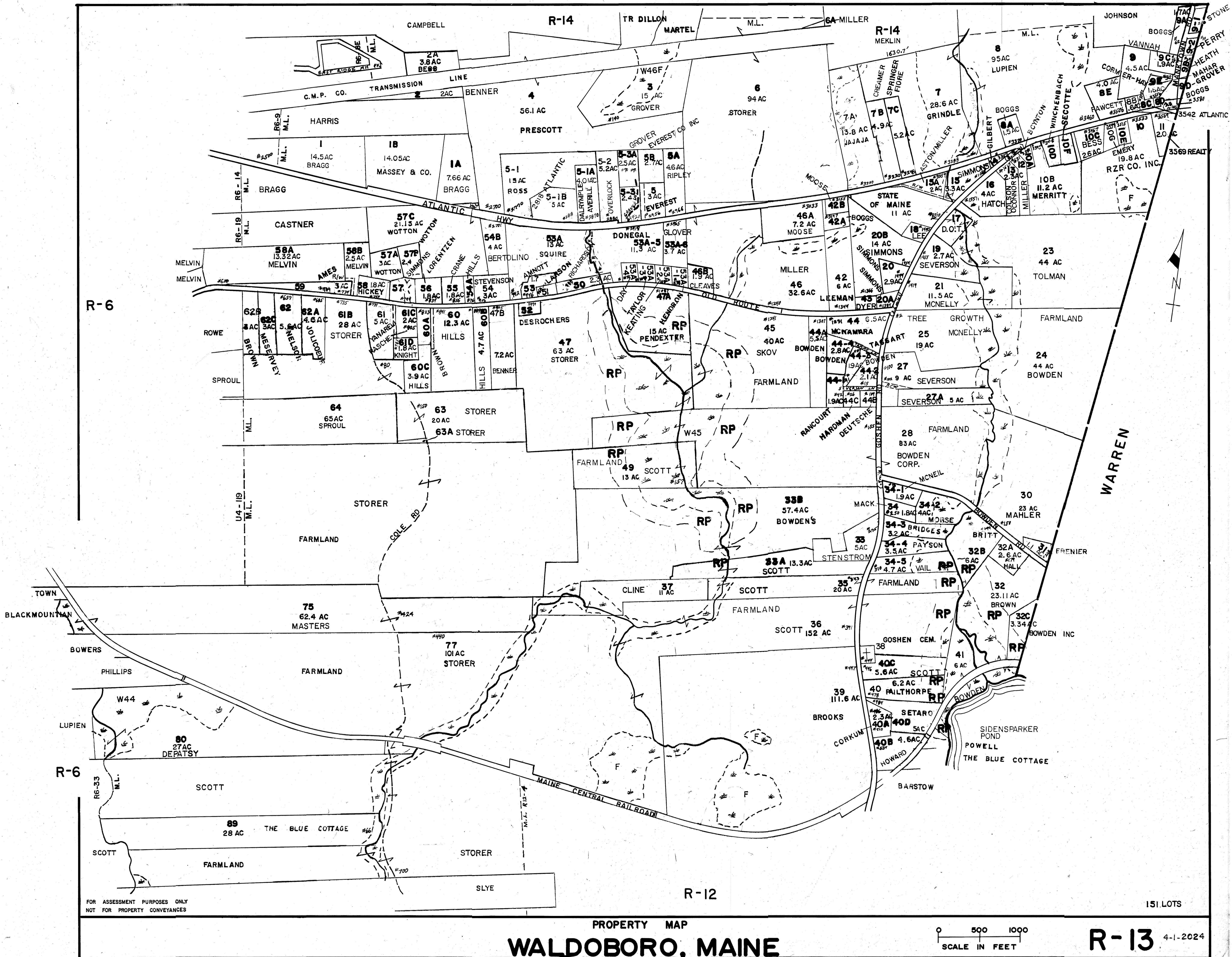
FARLOW

50 LOTS

WALDOBORO, MAINE



R-12 4-1-2024



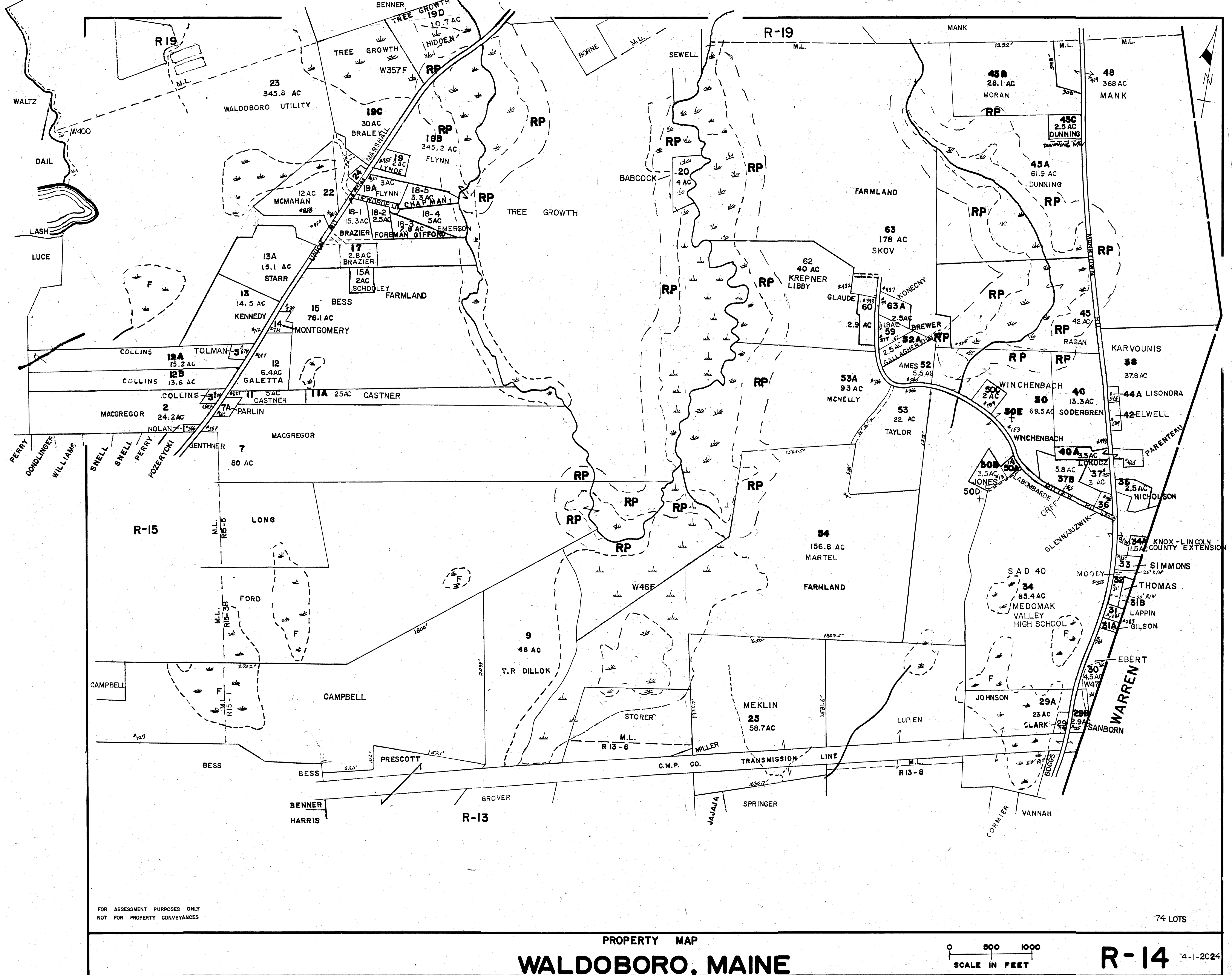
FOR ASSESSMENT PURPOSES ONLY
NOT FOR PROPERTY CONVEYANCES

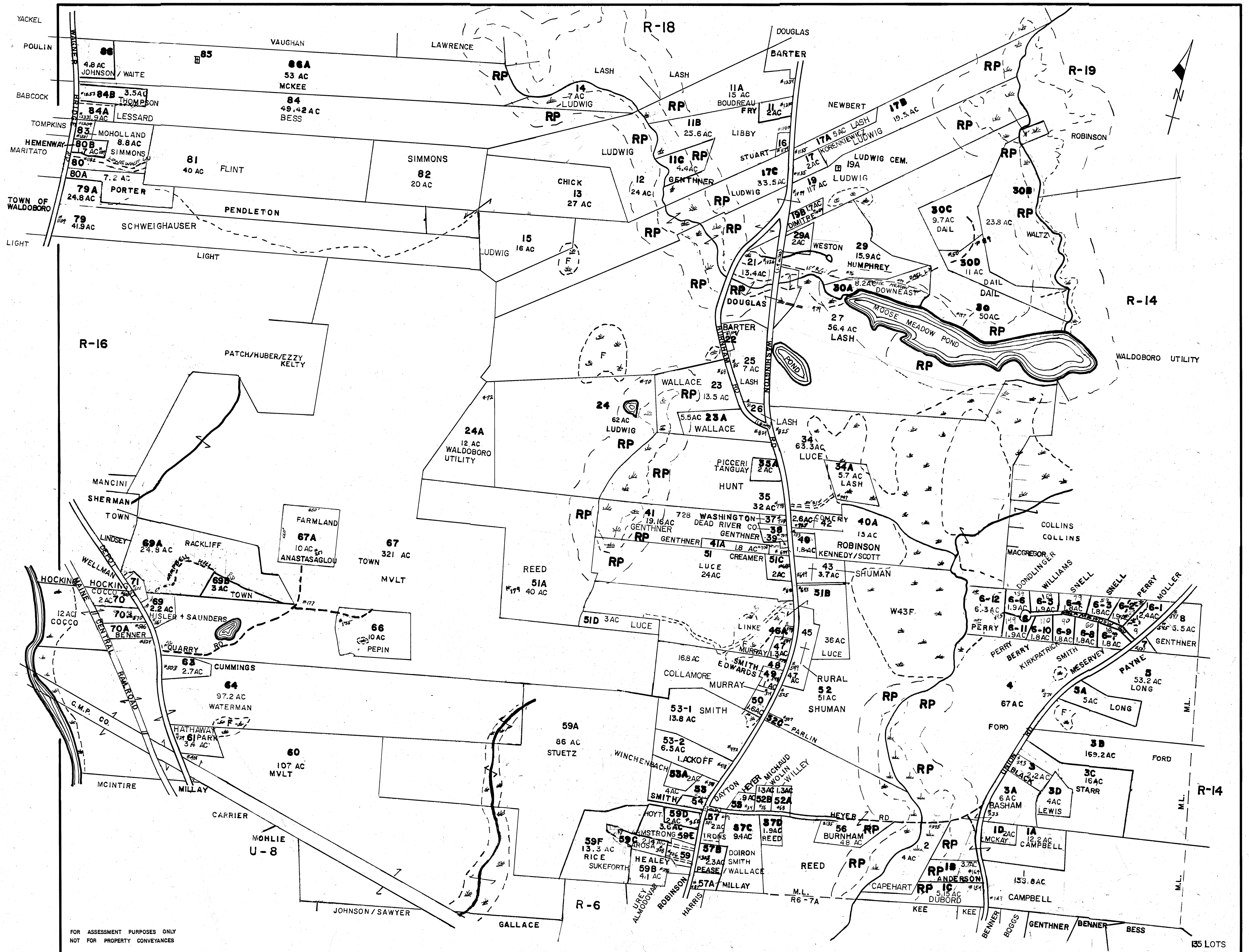
PROPERTY MAP

WALDOBORO, MAINE

0 500 1000
SCALE IN FEET

R-13 4-1-2024

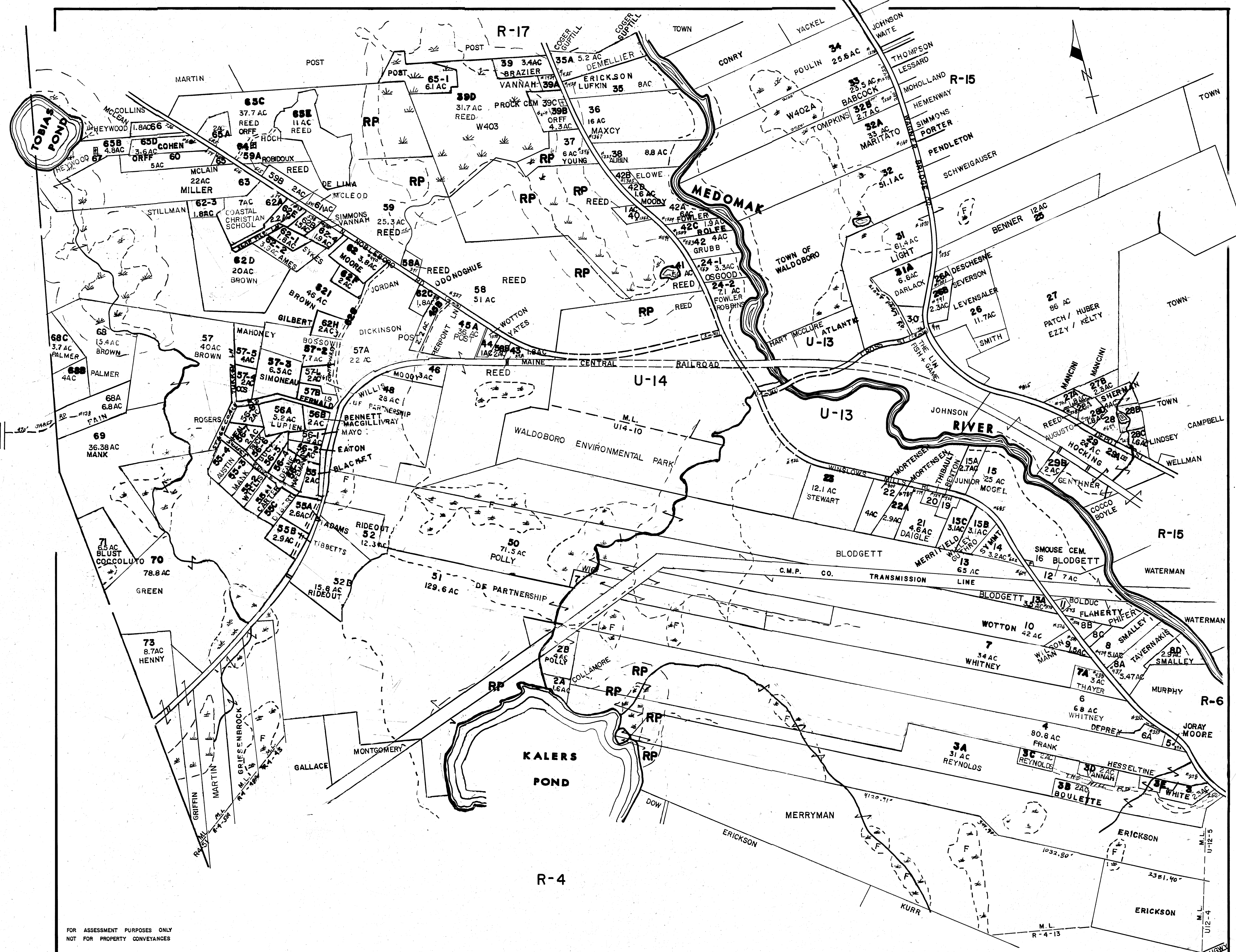




PROPERTY MAP
WALDOBORO, MAINE

0 500 1000
SCALE IN FEET

R-15 4-1-2024

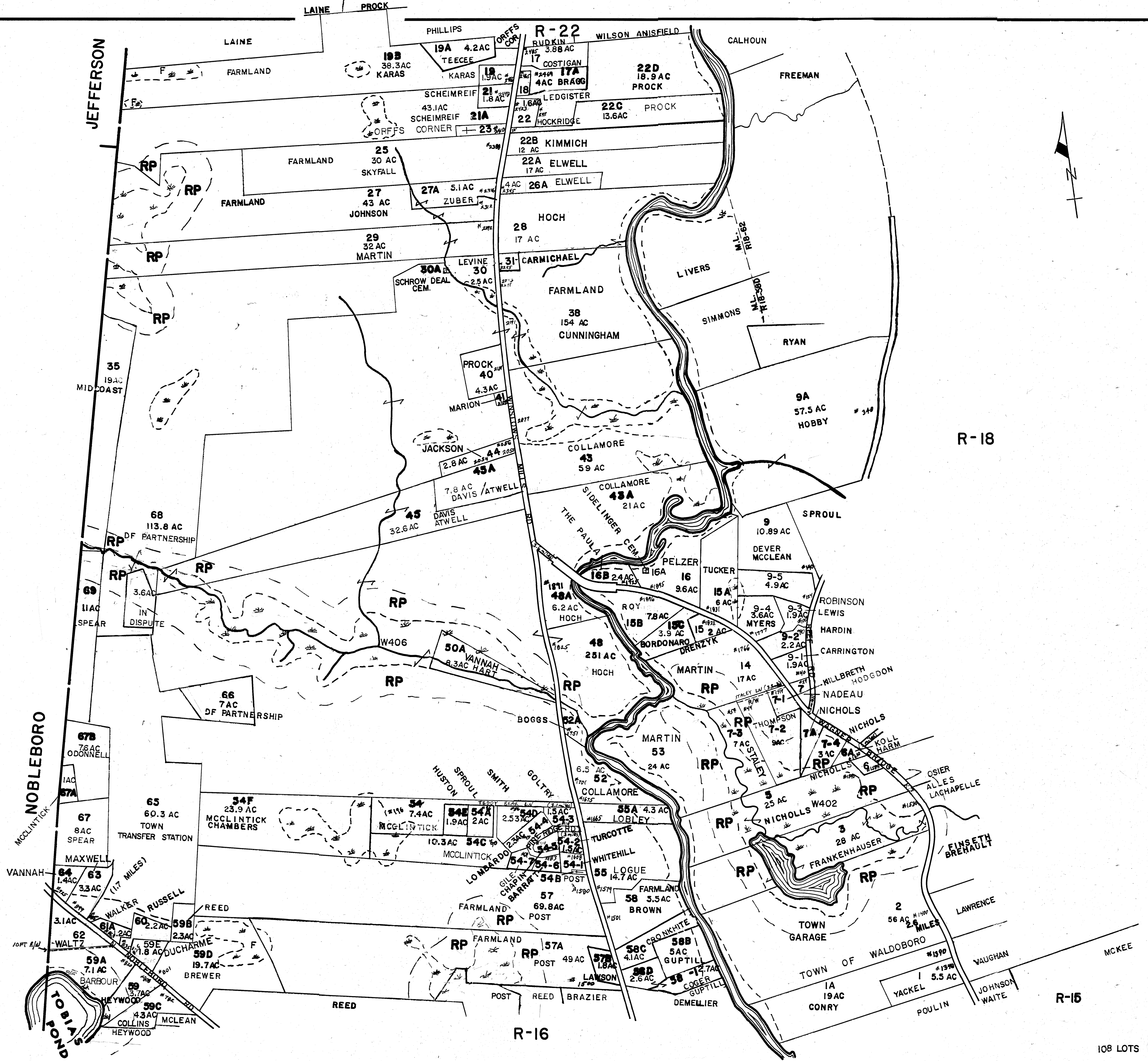


FOR ASSESSMENT PURPOSES ONLY
NOT FOR PROPERTY CONVEYANCES

PROPERTY MAP
WALDOBORO, MAINE

0 500 1000
SCALE IN FEET

R-16 157 LOTS
4-1-2024



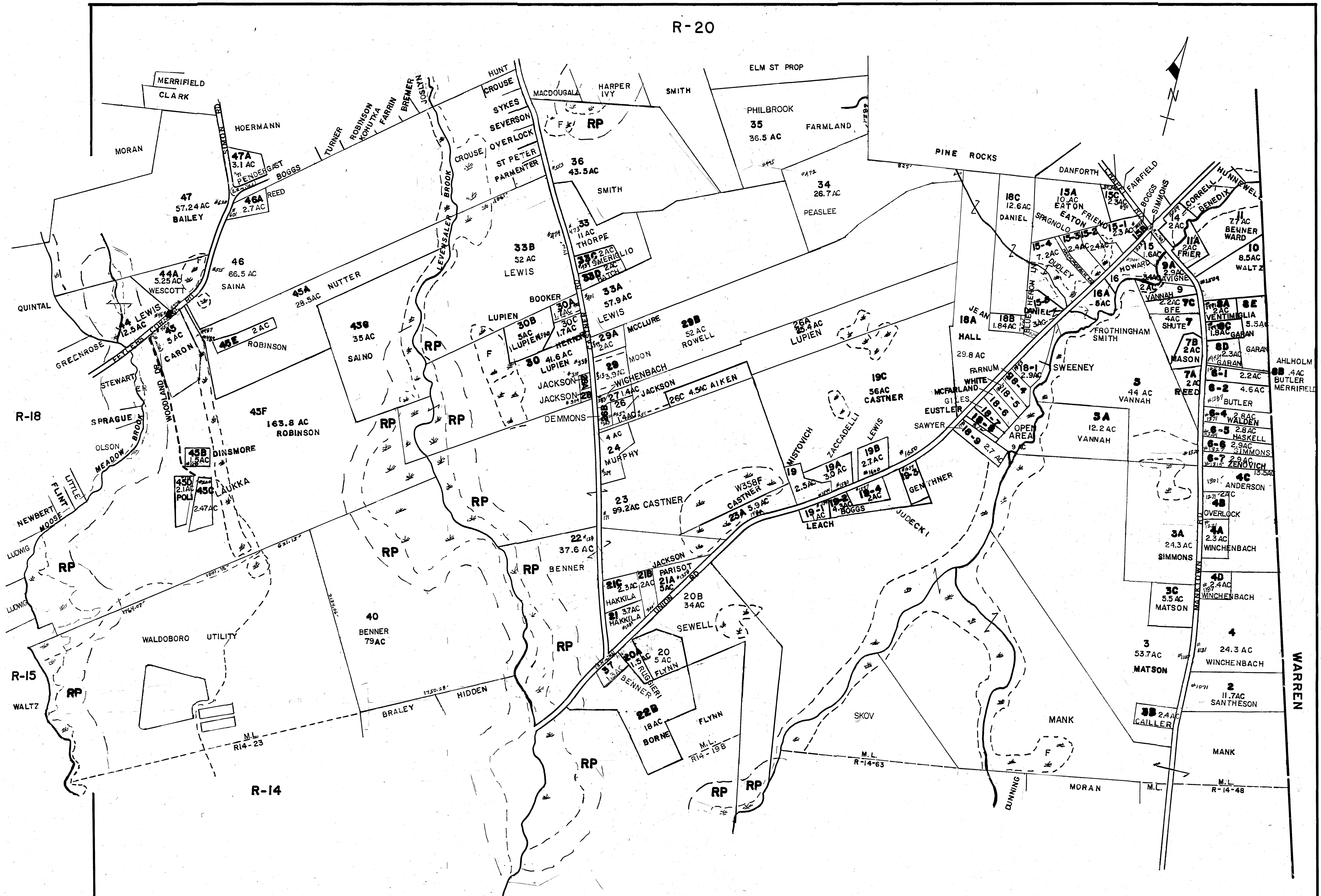
FOR ASSESSMENT PURPOSES ONLY
NOT FOR PROPERTY CONVEYANCES

PROPERTY MAP
WALDOBORO, MAINE

0 500 1000
SCALE IN FEET

R-17 4-1-2024

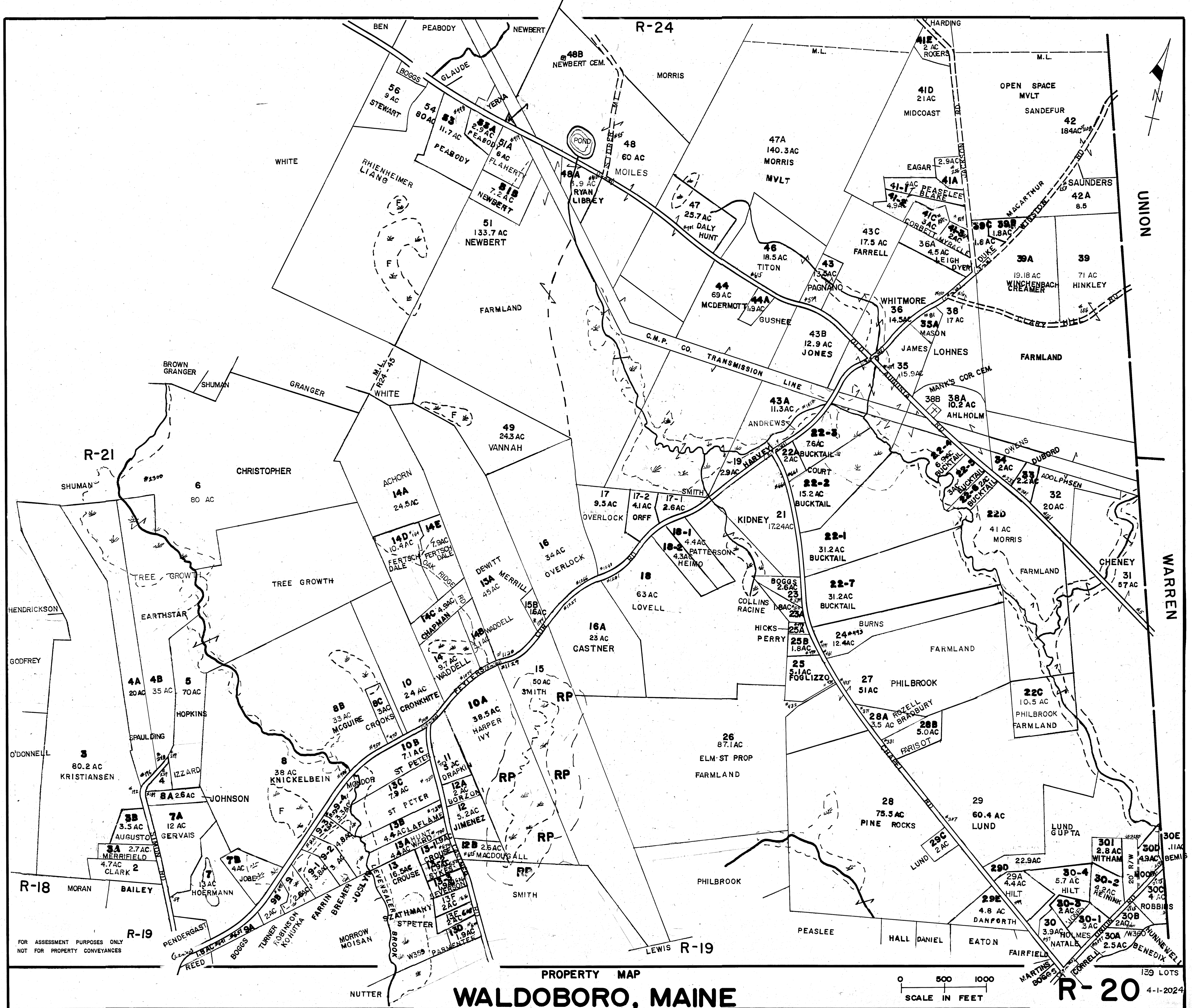
108 LOTS

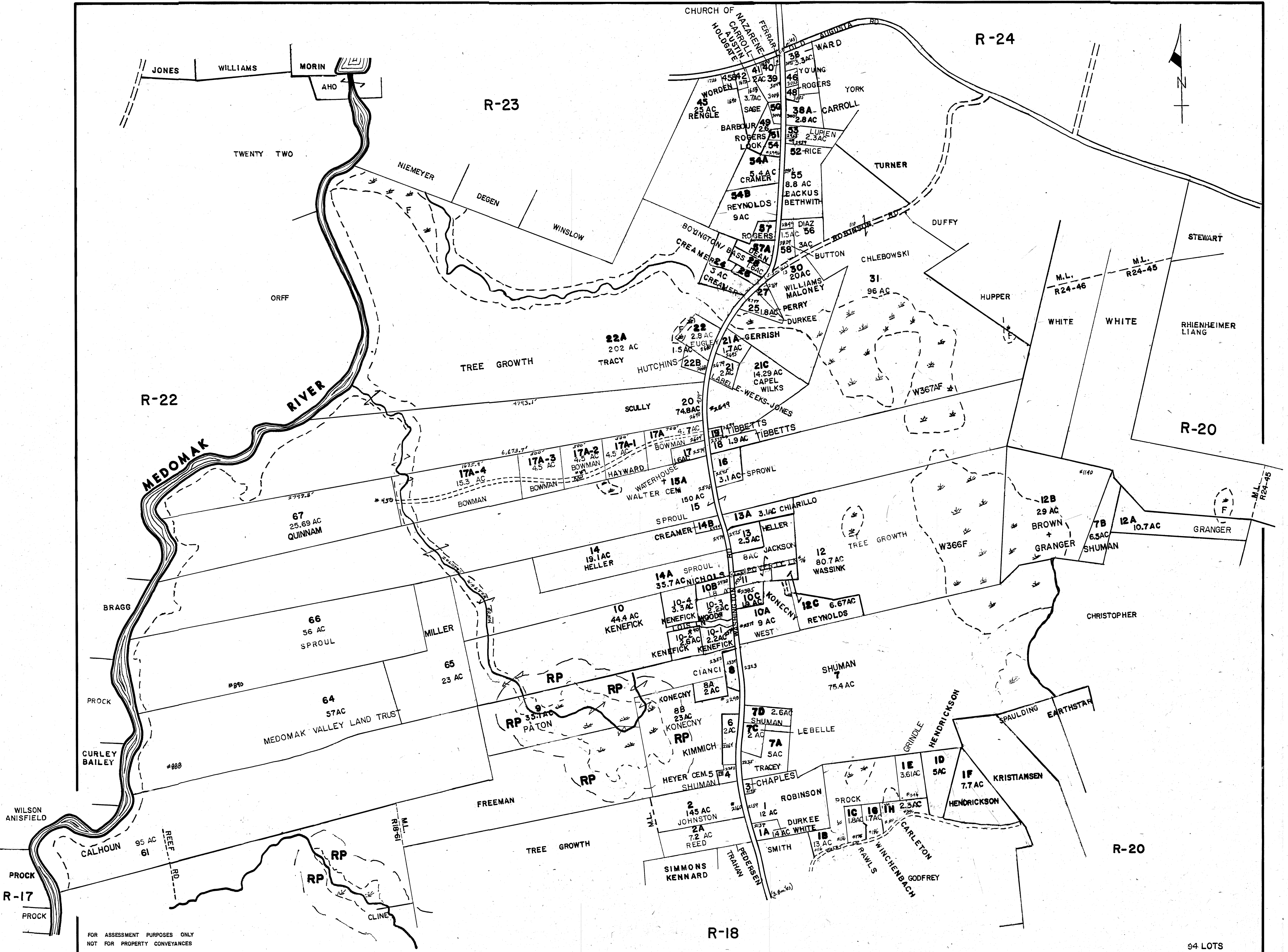


FOR ASSESSMENT PURPOSES ONLY
NOT FOR PROPERTY CONVEYANCES

PROPERTY MAP
WALDOBORO, MAINE

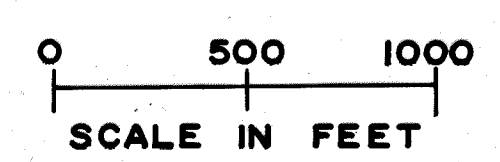
0 500 1000
SCALE IN FEET



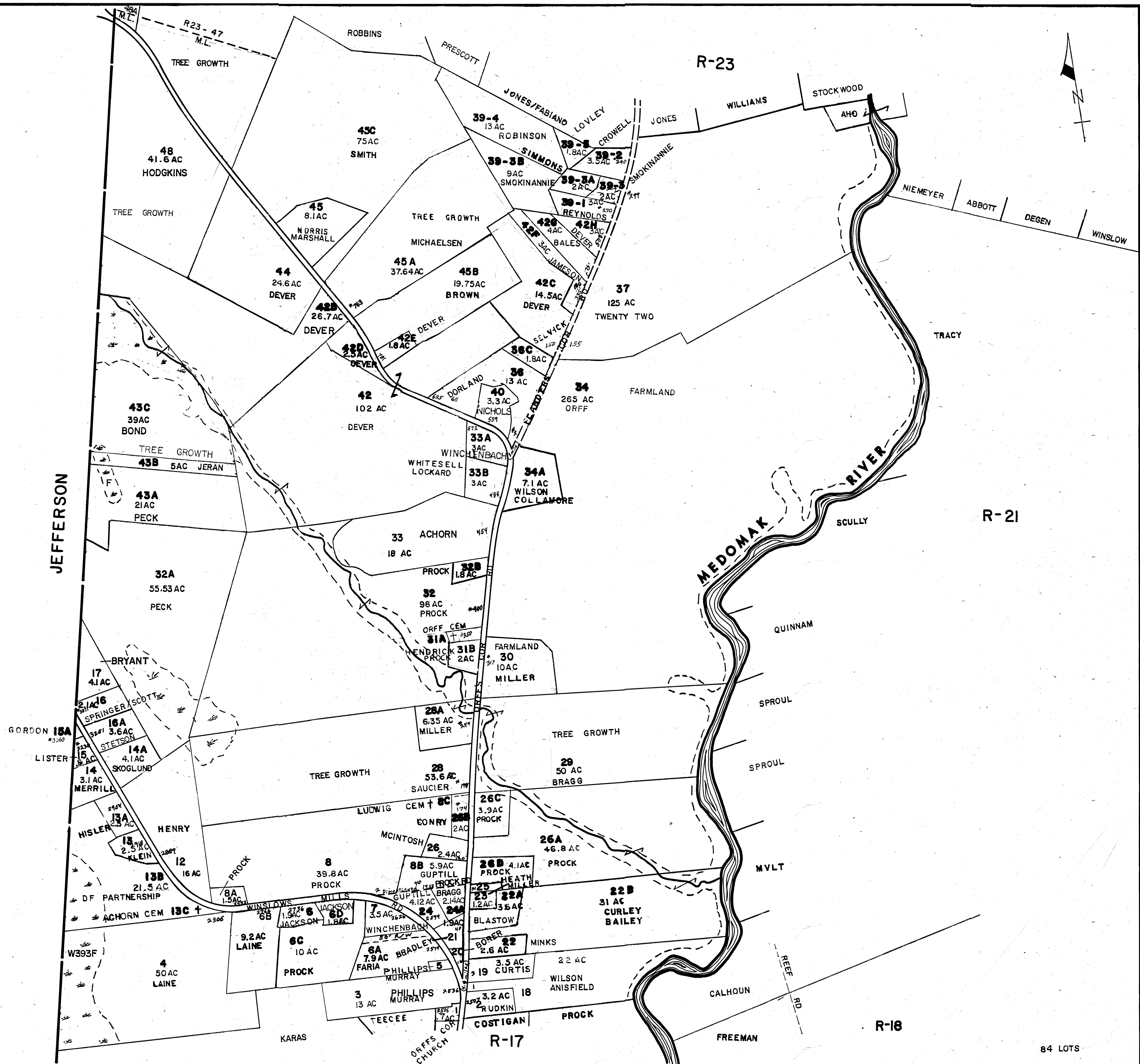


FOR ASSESSMENT PURPOSES ONLY
NOT FOR PROPERTY CONVEYANCES

PROPERTY MAP
WALDOBORO, MAINE



R-21 4-1-2024



FOR ASSESSMENT PURPOSES ONLY
NOT FOR PROPERTY CONVEYANCES

PROPERTY MAP
WALDOBORO, MAINE

0 500 1000
SCALE IN FEET

R-22 4-1-2024

84 LOTS

JEFFERSON

WASHINGTON

R-24

R-21

TRACY

120 LOTS

RENGLE

PEARSON

LABBE

KEYES

WINSLOW

47 AC

FISHER

2.5 AC

DEGEN

42.5 AC

DEMERS

3.5 AC

24A

18.5 AC

ABBOTT

24B

35.7 AC

NIEMEYER

24

7.4 AC

CRONK

23A

16 AC

MILLER

26

27

3.7 AC

MARION

27

3.7 AC

STOCKWOOD

31A

15.5 AC

ROGERS

31B

2 AC

31C

2 AC

31D

2 AC

31E

2 AC

31F

2 AC

31G

2 AC

31H

2 AC

31I

2 AC

31J

2 AC

31K

2 AC

31L

2 AC

31M

2 AC

31N

2 AC

31O

2 AC

31P

2 AC

31Q

2 AC

31R

2 AC

31S

2 AC

31T

2 AC

31U

2 AC

31V

2 AC

31W

2 AC

31X

2 AC

31Y

2 AC

31Z

2 AC

32

20 AC

TURCOTTE

32

20 AC

33

2 AC

INSTASI

11.2 AC

BISSETT

34

2 AC

ANDERSON

PEASE

33

2 AC

34

2 AC

35

2 AC

36

2 AC

37

2 AC

38

2 AC

39

2 AC

40

2 AC

41

2 AC

42

2 AC

43

2 AC

44

2 AC

45

2 AC

46

2 AC

47

2 AC

48

2 AC

49

2 AC

50

2 AC

51

2 AC

52

2 AC

53

2 AC

54

2 AC

55

2 AC

56

2 AC

57

2 AC

58

2 AC

59

2 AC

60

2 AC

61

2 AC

62

2 AC

63

2 AC

64

2 AC

65

2 AC

66

2 AC

67

2 AC

68

2 AC

69

2 AC

70

2 AC

71

2 AC

72

2 AC

73

2 AC

74

2 AC

75

2 AC

76

2 AC

77

2 AC

78

2 AC

79

2 AC

80

2 AC

81

2 AC

82

2 AC

83

2 AC

84

2 AC

85

2 AC

86

2 AC

87

2 AC

88

2 AC

89

2 AC

90

2 AC

91

2 AC

92

2 AC

93

2 AC

94

2 AC

95

2 AC

96

2 AC

97

2 AC

98

2 AC

99

2 AC

100

2 AC

101

2 AC

102

2 AC

103

2 AC

104

2 AC

105

2 AC

106

2 AC

107

2 AC

108

2 AC

109

2 AC

110

2 AC

111

2 AC

112

2 AC

113

2 AC

114

2 AC

115

2 AC

116

2 AC

117

2 AC

118

2 AC

119

2 AC

120

2 AC

121

2 AC

122

2 AC

123

2 AC

124

2 AC

125

2 AC

126

2 AC

127

2 AC

128

2 AC

129

2 AC

130

2 AC

131

2 AC

132

2 AC

133

2 AC

134

2 AC

135

2 AC

136

2 AC

137

2 AC

138

2 AC

139

2 AC

140

2 AC

141

2 AC

142

2 AC

143

2 AC

144

2 AC

145

2 AC

146

2 AC

147

2 AC

148

2 AC

149

2 AC

150

2 AC

151

2 AC

152

2 AC

153

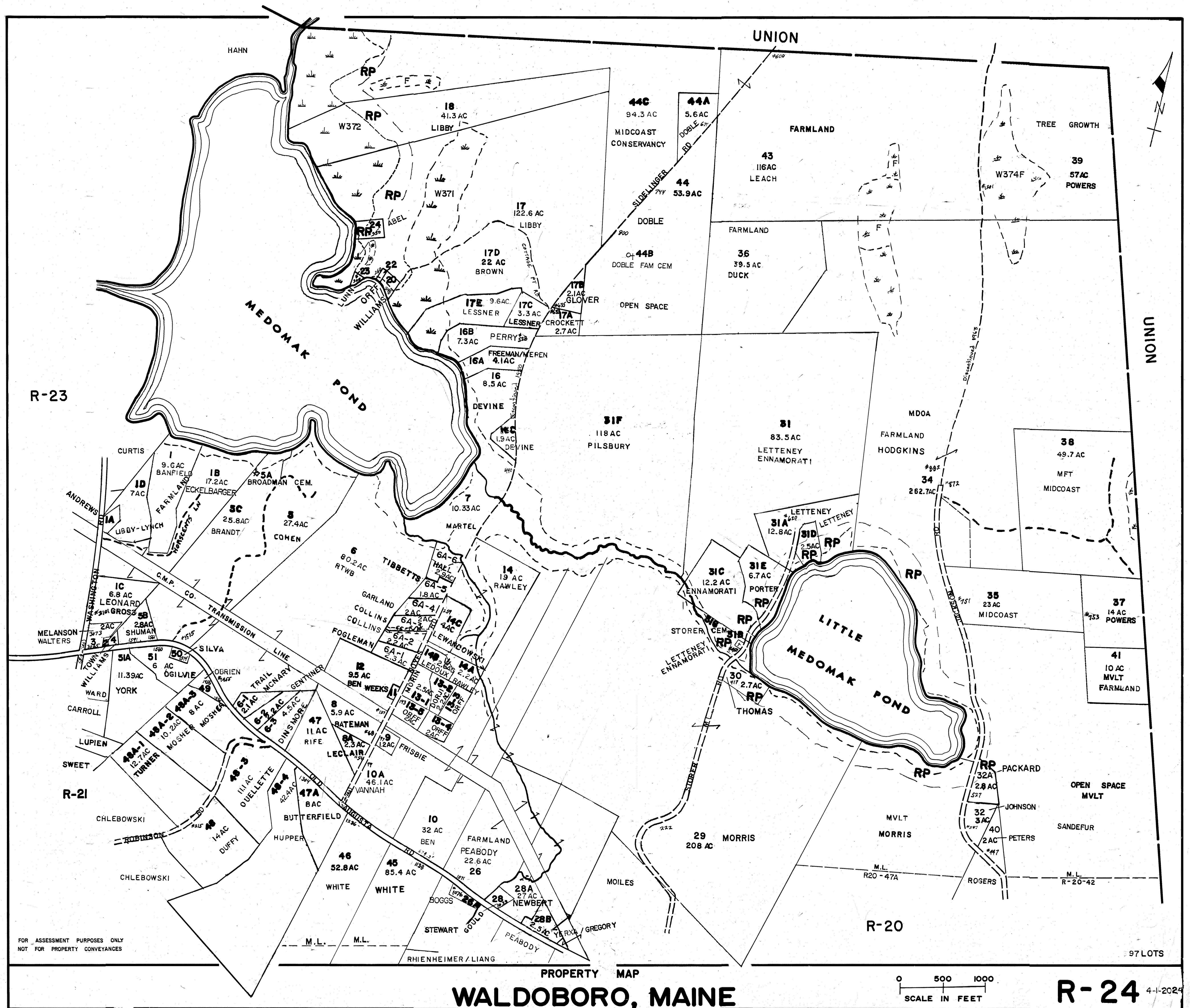
2 AC

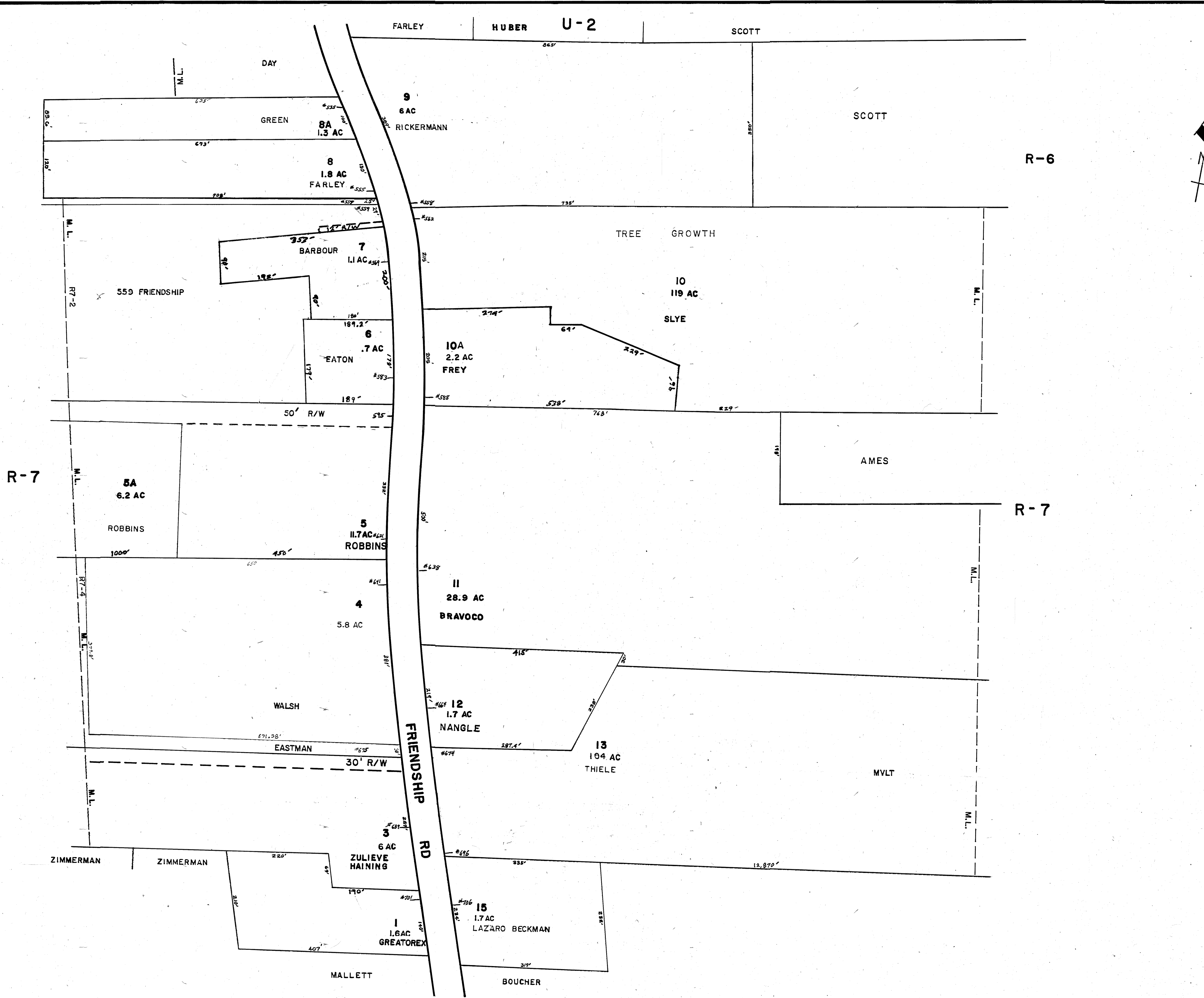
154

2 AC

155

2 AC





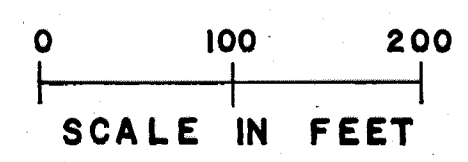
FOR ASSESSMENT PURPOSES ONLY
NOT FOR PROPERTY CONVEYANCES

R-7

R-6

R-7

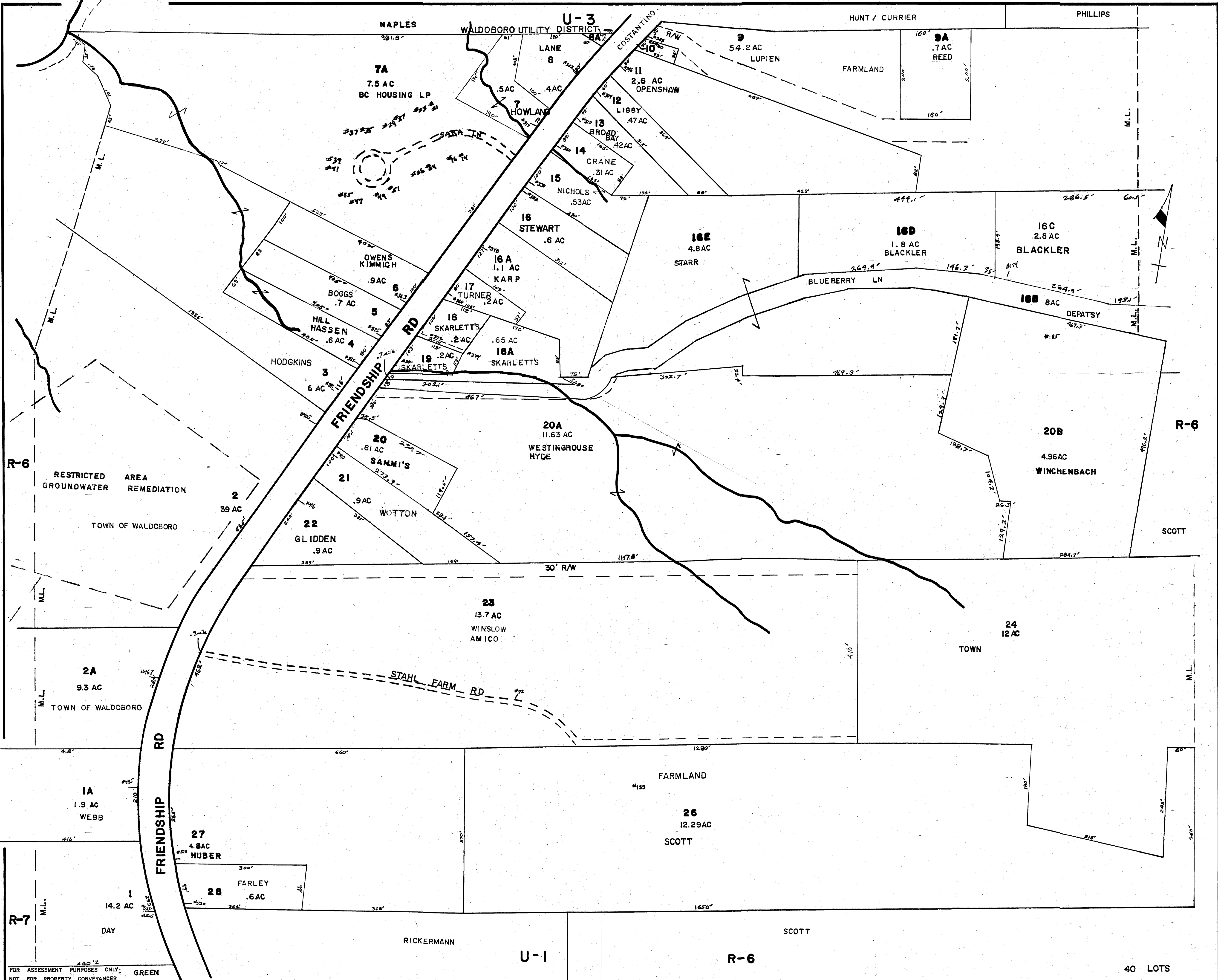
PROPERTY MAP
WALDOBORO, MAINE



16 LOTS

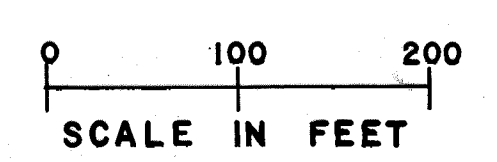
U - 1

4-1-2024



FOR ASSESSMENT PURPOSES ONLY.
NOT FOR PROPERTY CONVEYANCES

PROPERTY MAP
WALDOBORO, MAINE



U - 2
4-1-2024

U-II

MEDOMAK RIVER

U-4

R-6

U-2

FOR ASSESSMENT PURPOSES ONLY
NOT FOR PROPERTY CONVEYANCES

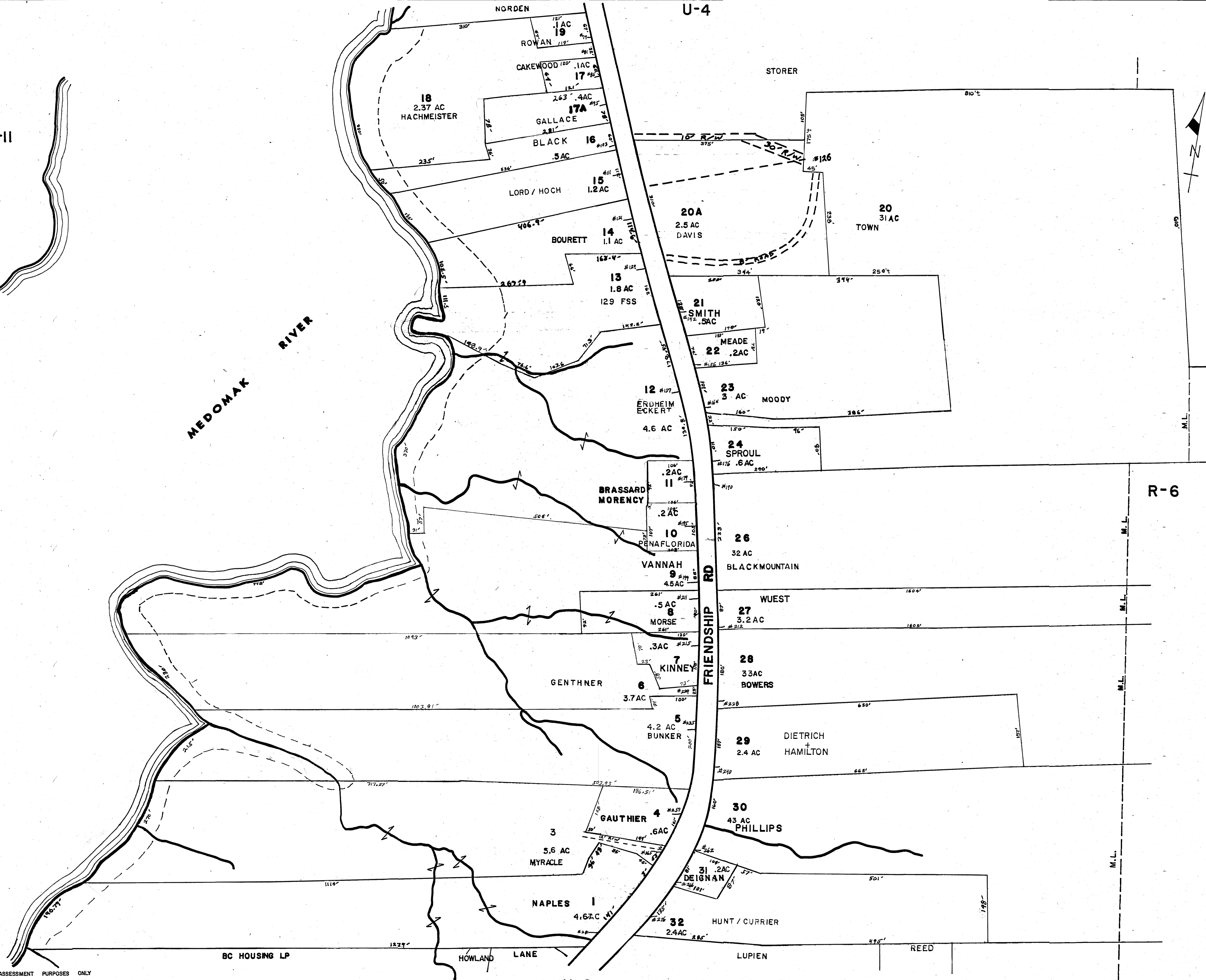
PROPERTY MAP

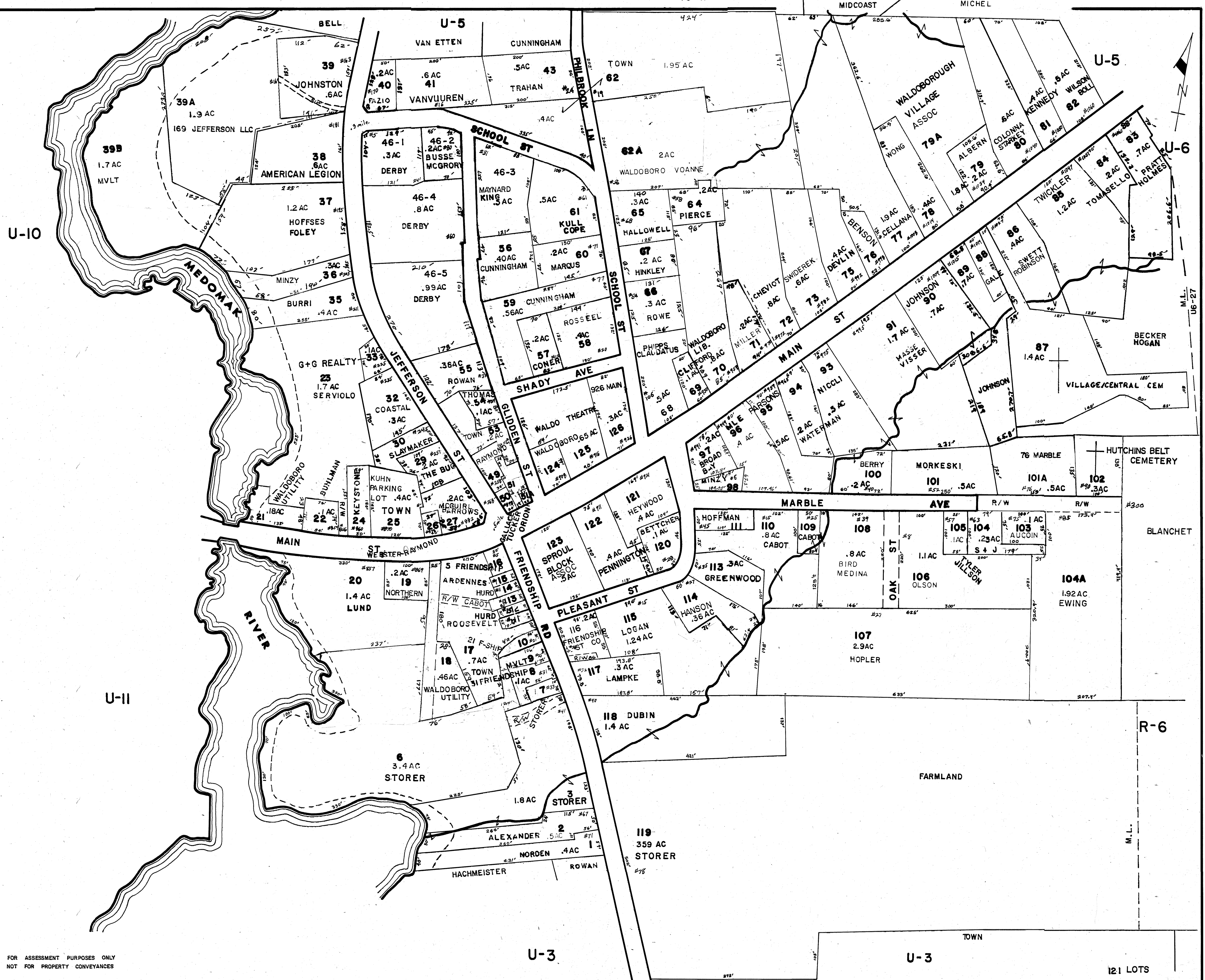
WALDOBORO, MAINE

0 100 200
SCALE IN FEET

U-3 4-1-2024

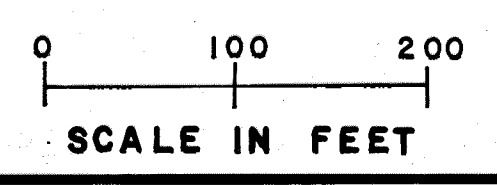
32 LOTS

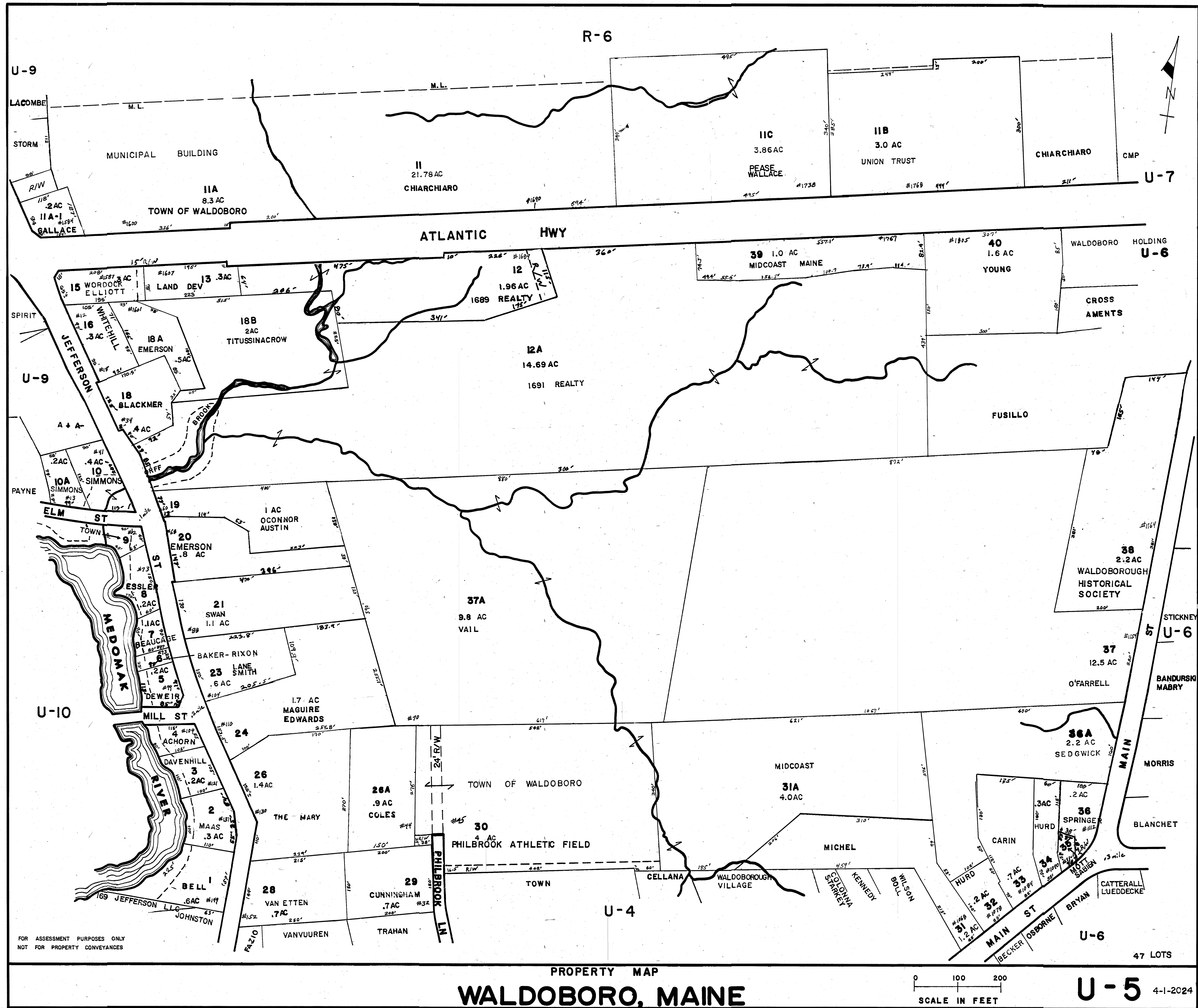




FOR ASSESSMENT PURPOSES ONLY
NOT FOR PROPERTY CONVEYANCES

PROPERTY MAP
WALDOBORO, MAINE





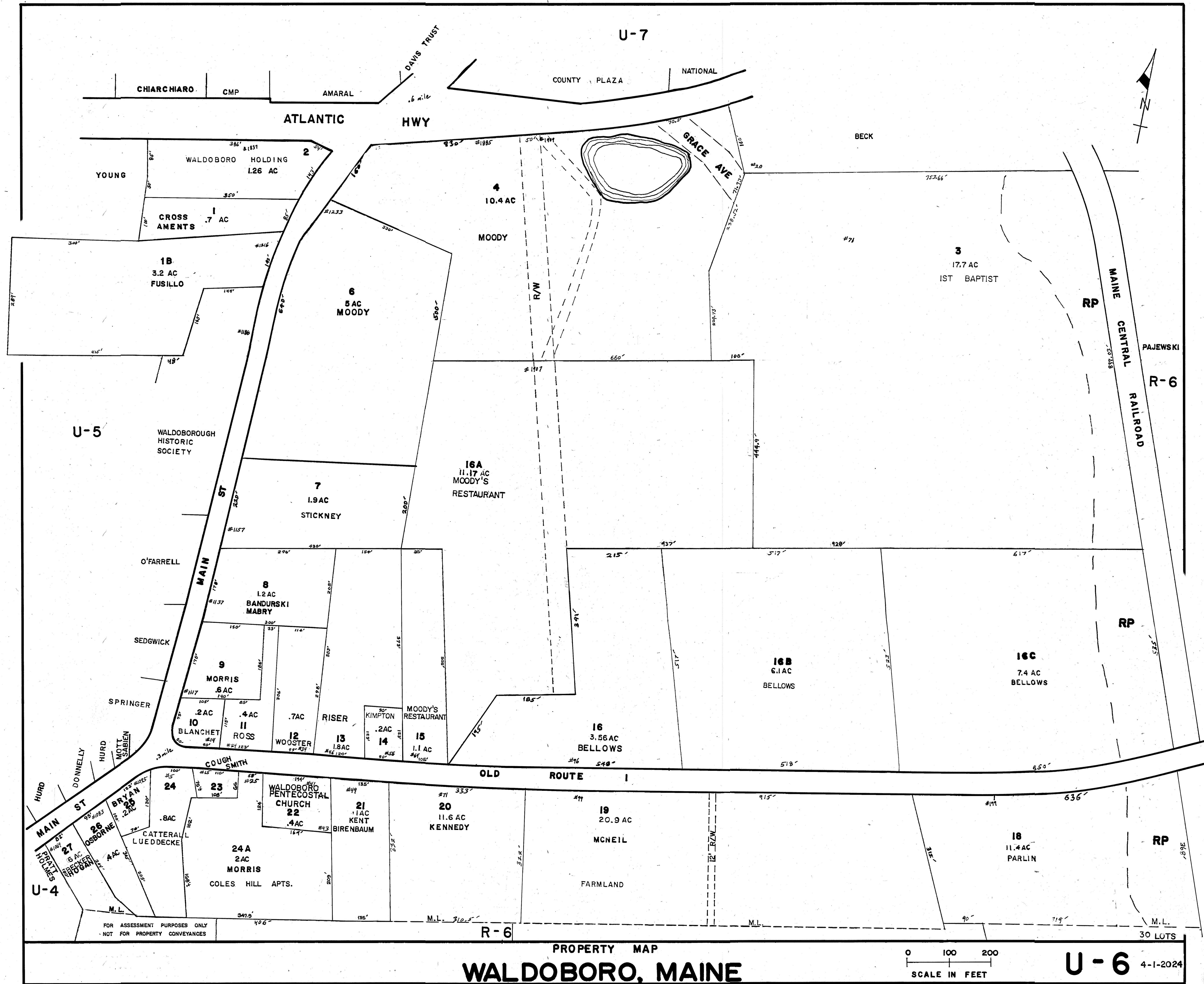
FOR ASSESSMENT PURPOSES ONLY
NOT FOR PROPERTY CONVEYANCES

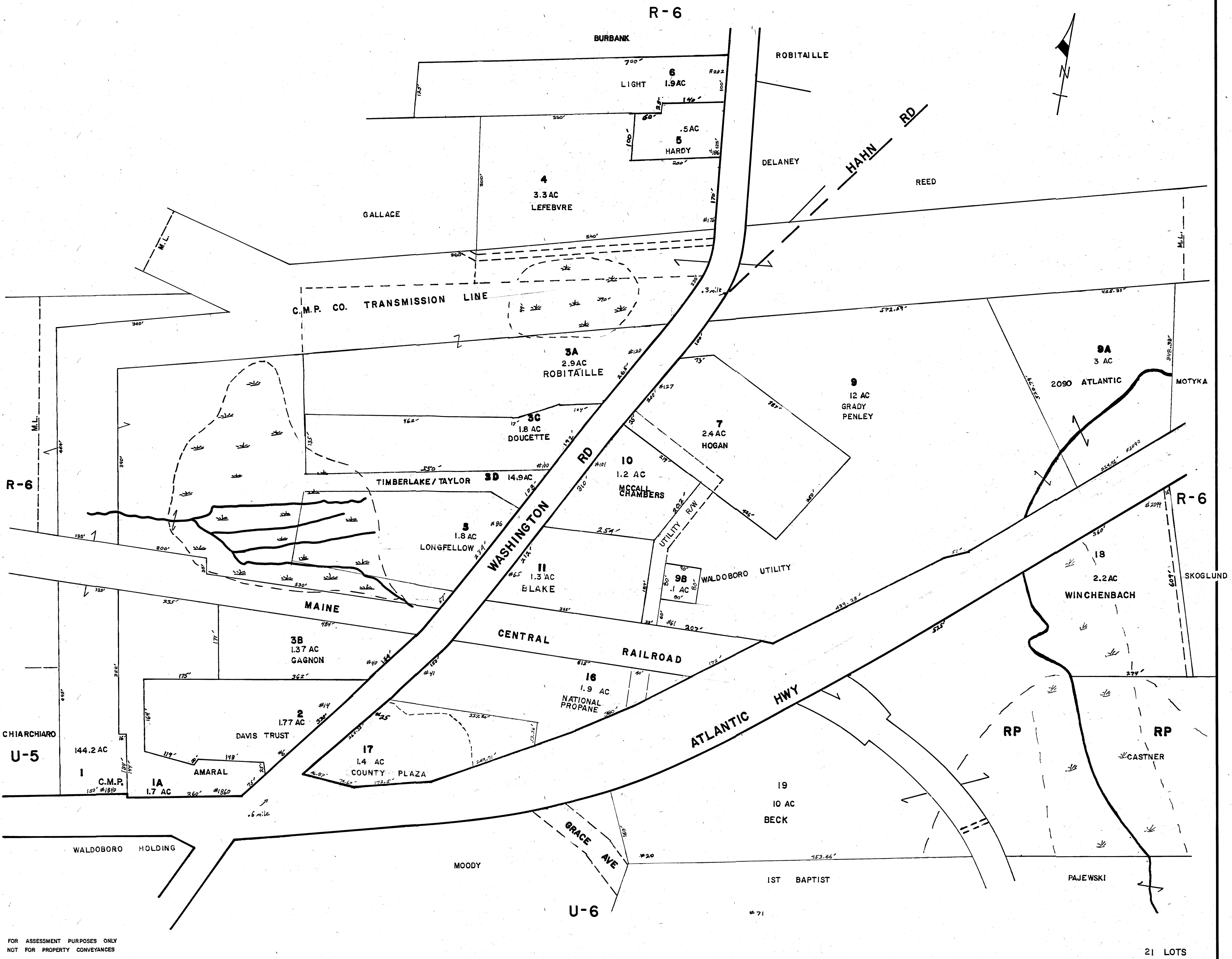
PROPERTY MAP
WALDOBORO, MAINE

0 100 200
SCALE IN FEET

U-5 4-1-2024

47 LOTS





FOR ASSESSMENT PURPOSES ONLY
NOT FOR PROPERTY CONVEYANCES

PROPERTY MAP
WALDOBORO, MAINE

0 100 200
SCALE IN FEET

U-7 4-1-2024



FOR ASSESSMENT PURPOSES ONLY
NOT FOR PROPERTY CONVEYANCES

M.L.
U9 - 33

U-9

M.L.
U9 - 34

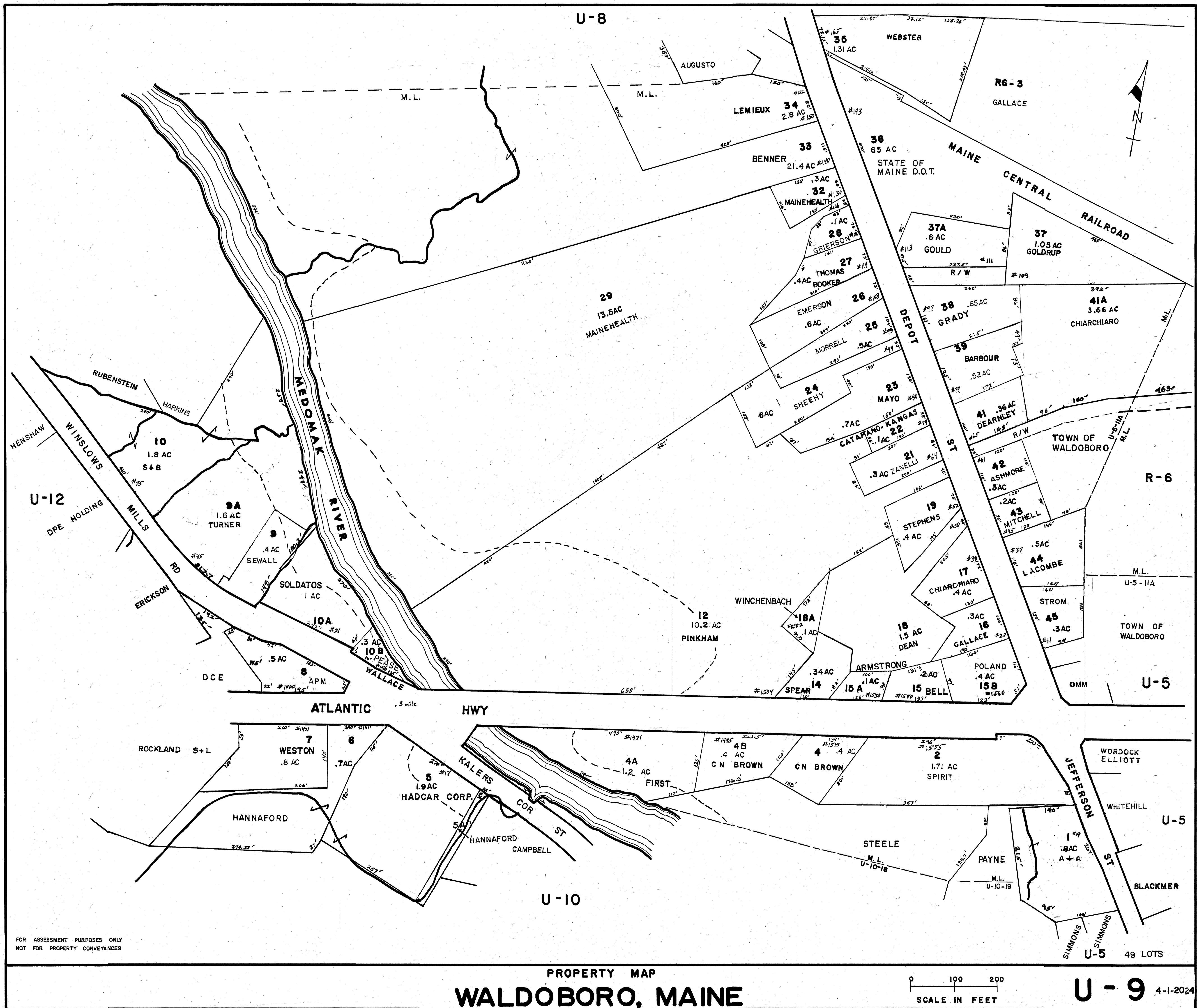
U-9

R-6
14 LOTS

PROPERTY MAP
WALDOBORO, MAINE

0 100 200
SCALE IN FEET

U-8 4-1-2024

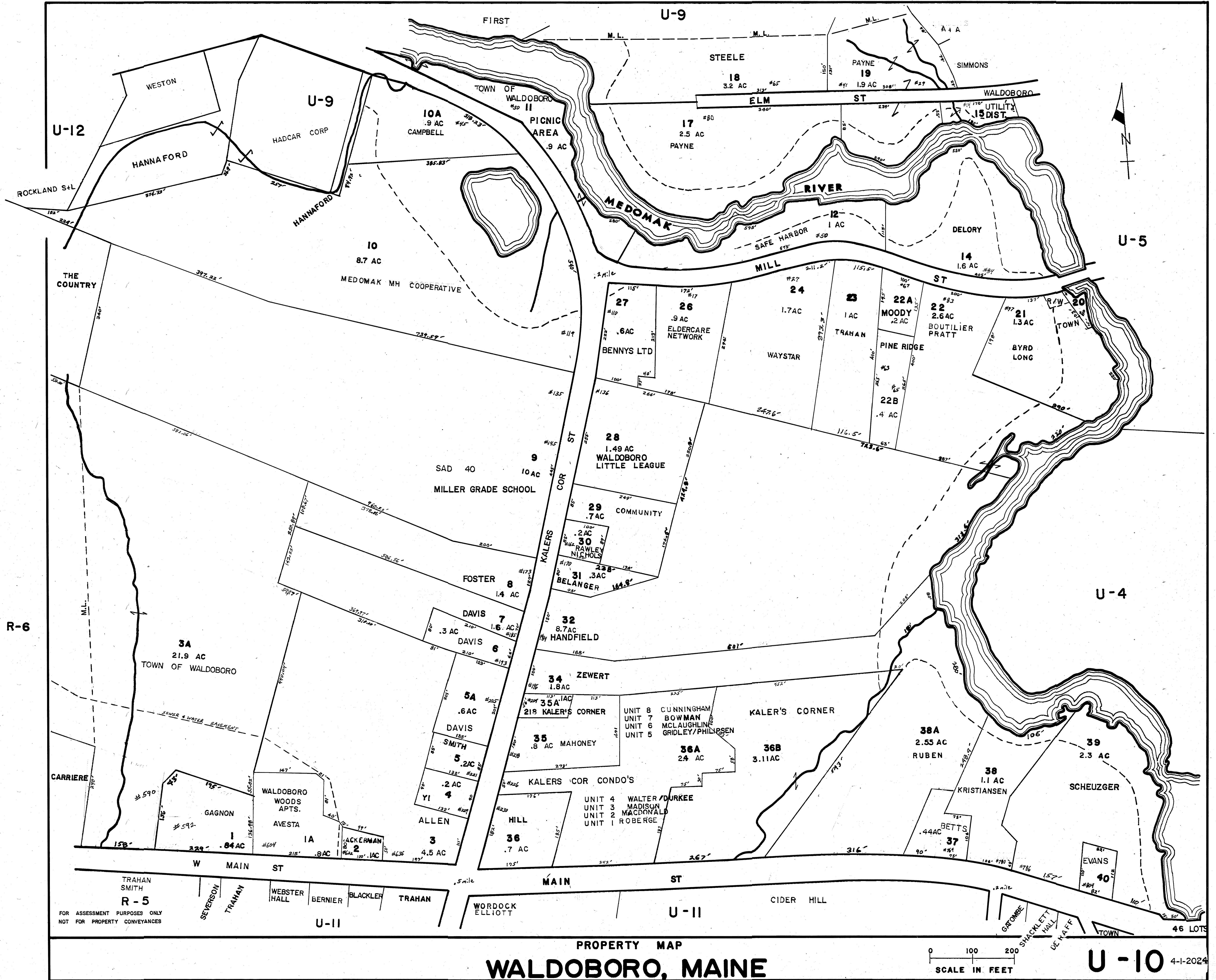


FOR ASSESSMENT PURPOSES ONLY
NOT FOR PROPERTY CONVEYANCES

PROPERTY MAP
WALDOBORO, MAINE

0 100 200
SCALE IN FEET

U-9 4-1-2024



R-5

U-4

U-3

U-11

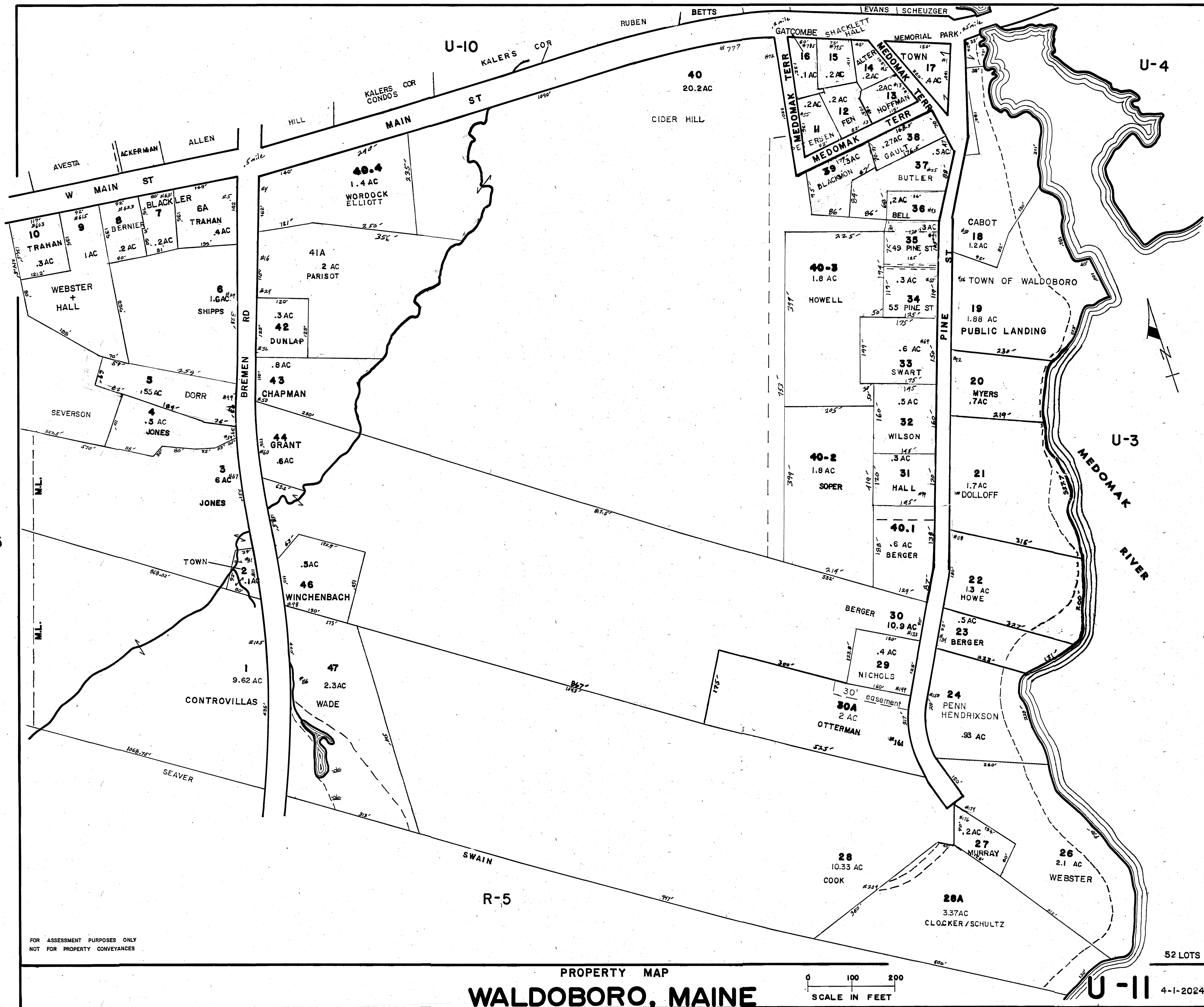
52 LOTS

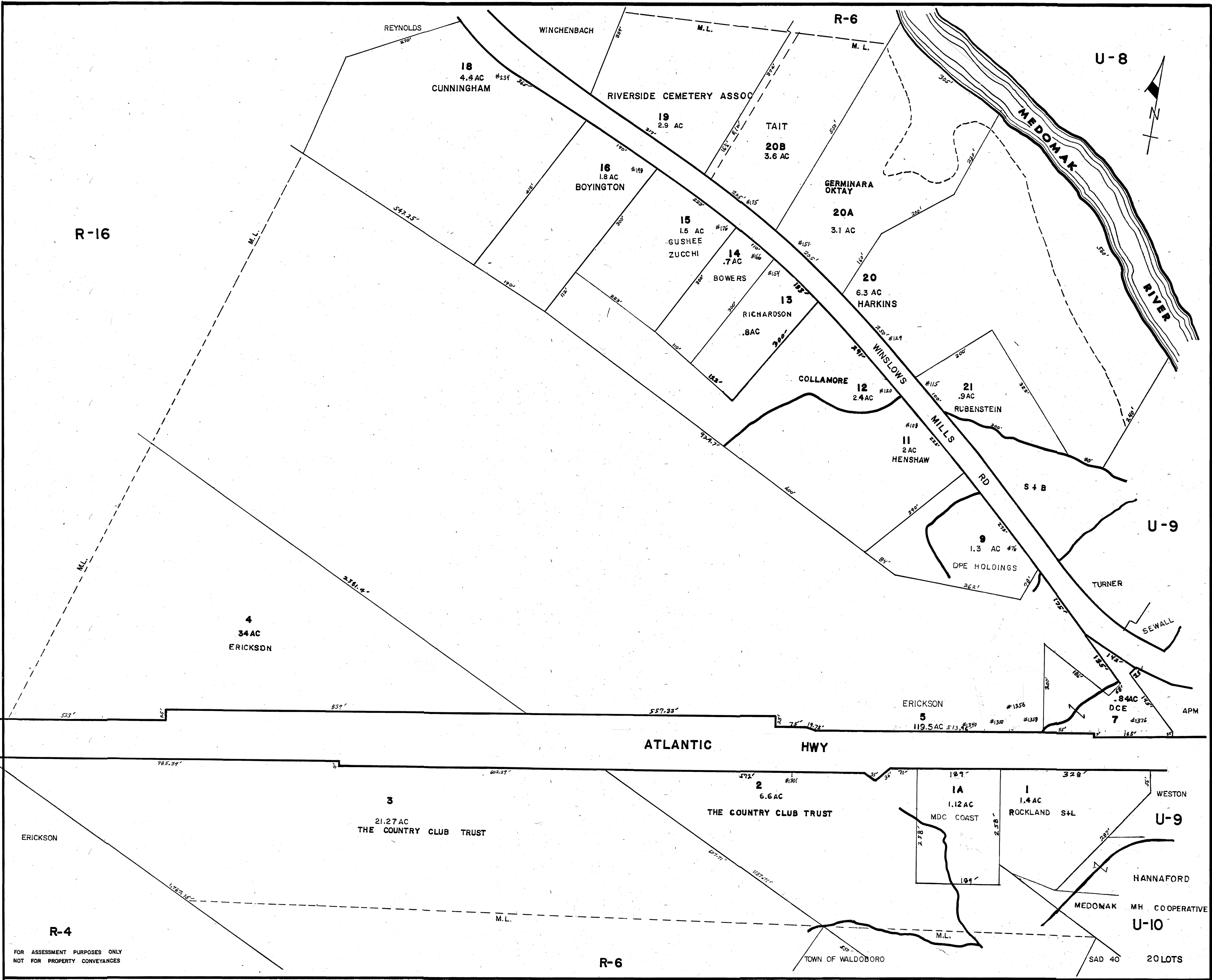
4-1-2024

FOR ASSESSMENT PURPOSES ONLY
NOT FOR PROPERTY CONVEYANCES

PROPERTY MAP
WALDOBORO, MAINE

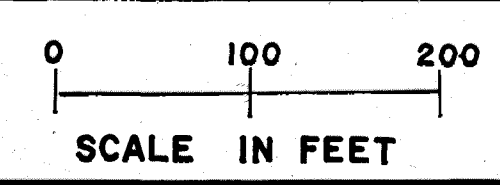
0 100 200
SCALE IN FEET



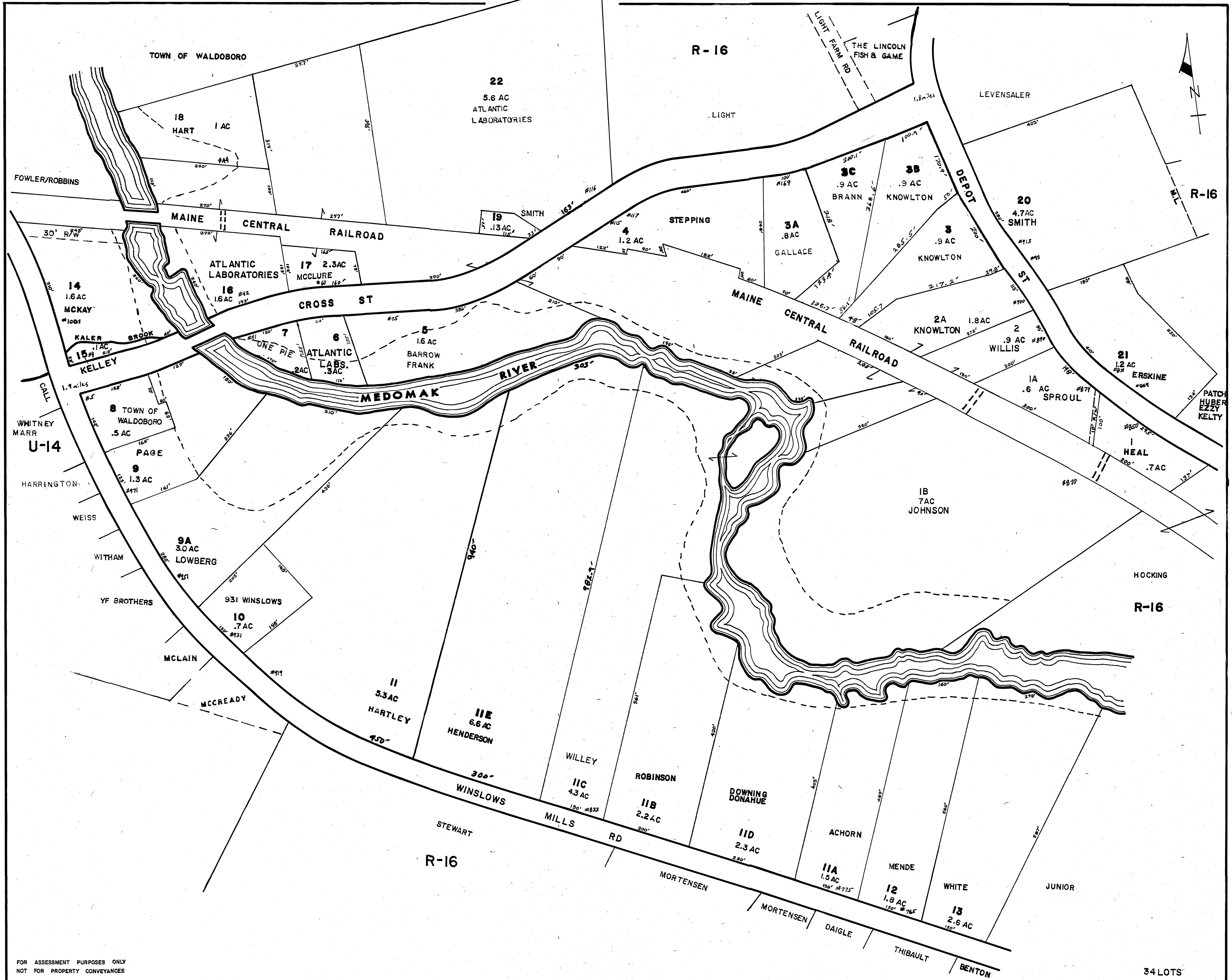


FOR ASSESSMENT PURPOSES ONLY
NOT FOR PROPERTY CONVEYANCES

PROPERTY MAP
WALDOBORO, MAINE

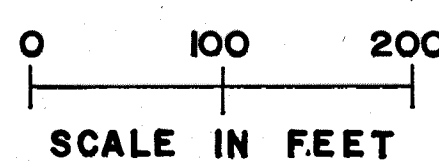


U-12 4-1-2024

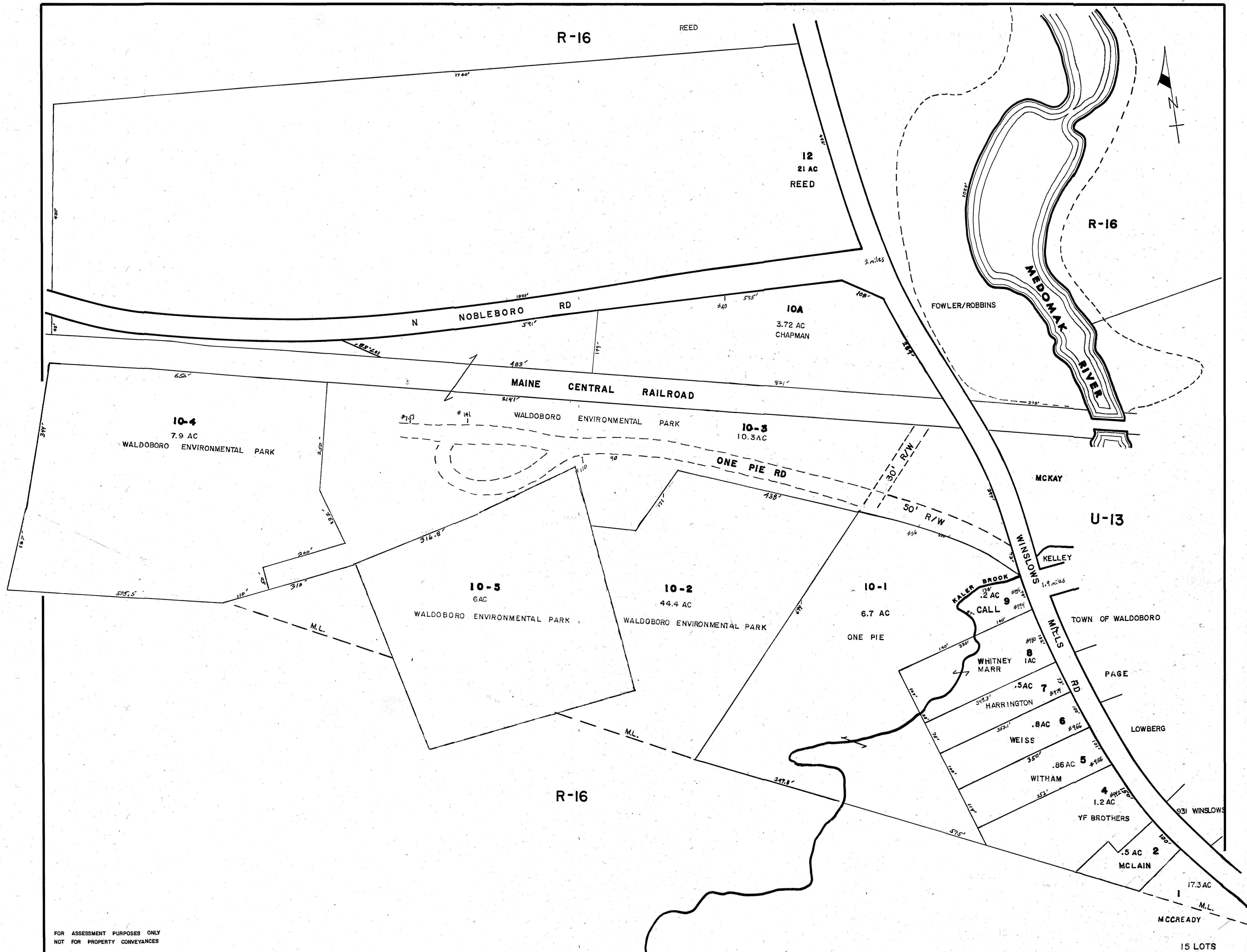


FOR ASSESSMENT PURPOSES ONLY
NOT FOR PROPERTY CONVEYANCES

PROPERTY MAP
WALDOBORO, MAINE

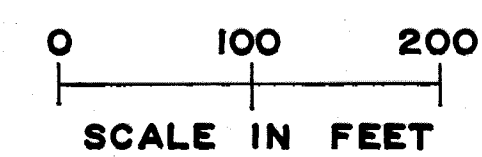


U-13 4-1-2024



PROPERTY MAP

WALDOBORO, MAINE



U-14

4-1-2024