

PROPERTY MAP

WALDOBORO

MAINE

PREPARED BY

**JOHN E. O'DONNELL & ASSOCIATES
AUBURN, MAINE**

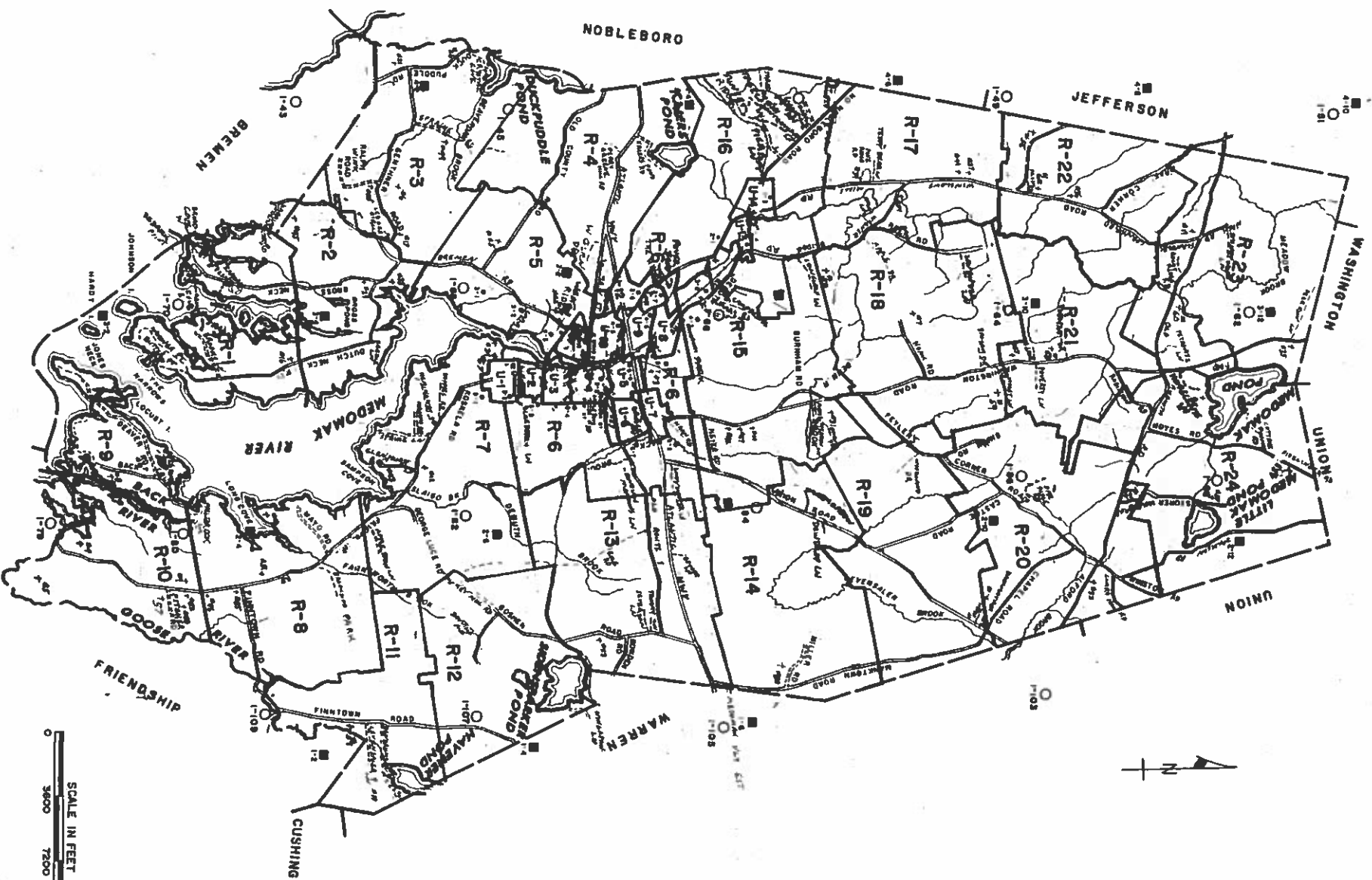
UPDATED BY JOHN E O'DONNELL & ASSOCIATES 1970 - 1984
UPDATED BY DARRYL L MCKENNEY 1985 - 2020

PHOTO ORDER INFORMATION

<p>CONTACT PRINTS AND ENLARGEMENTS OF PHOTOS INDICATED BY A CIRCLE (○) ARE AVAILABLE FROM THE U.S. DEPT. OF THE INTERIOR, GEOLOGICAL SURVEY, MAP INFORMATION OFFICE, WASHINGTON, D.C.</p> <p>CONTACT PRINTS ARE 9" x 9", SCALE 1" = 2000'</p> <p>ENLARGEMENTS ARE 36" x 36", SCALE 1" = 500'</p> <p>WHEN ORDERING U.S.D.I. PHOTOS YOU MUST GIVE THE SYMBOL VAJI AND THE PHOTO NUMBER (I-43 FOR EXAMPLE).</p> <p>CONTACT PRINTS AND ENLARGEMENTS OF PHOTOS INDICATED BY A DOT (·) ARE AVAILABLE FROM JOHN E. O'DONNELL & ASSOCIATES, INC., 61 MAIN ST., AUBURN, MAINE.</p> <p>CONTACTS ARE 9" x 9", SCALE 1" = 500'</p> <p>ENLARGEMENTS ARE 40" x 40", SCALE 1" = 100'</p> <p>ORDERS FOR THESE SHOULD INCLUDE THE PHOTO NUMBER AND THE TOWN NAME.</p>	1962
<p>CONTACT PRINTS AND ENLARGEMENTS OF PHOTOS INDICATED BY A SQUARE (■) ARE AVAILABLE FROM JAMES W. REWELL CO., 147 CENTRE STREET, OLD TOWN, MAINE.</p> <p>CONTACTS ARE 9" x 9", SCALE 1" = 2000'</p> <p>ENLARGEMENTS AT 1" = 500' MEASURE 36" x 36"</p>	1968
	1979

LEGEND

- U-1 URBAN MAP SHEET
SCALE 1" = 100'
- R-7 RURAL MAP SHEET
SCALE 1" = 500'
- PHOTO CENTER
URBAN ENLARGEMENT
- PHOTO CENTER
RURAL ENLARGEMENT



PROPERTY MAP
WALDOBORO, MAINE

INDEX

4-1-2020

STREET INDEX

APPLE BARN LN D-6 R8
ATLANTIC HWY B-4,E-4 R4,6,13 U5,6,7,9,12

1 BACK COVE RD D-7 R8,9,10
BACKMEADOW RD D-3 R15
BALSAM DR C-3 R18
BAYVILLE AVE E-5 R12
BEDROCK POINT RD C-6 R1
BLUE HERON LN E-2 R19
BLUEBERRY LN C-5 R6,U2
BOWMAN DR C-2 R21
BREMEN RD C-5 R2,3,5 UII
BROAD COVE RD E C-6 R1
BROAD COVE RD W C-6 R1
BROOKS LN C-6 R1
BROOKSIDE PARK D-6 R8
BURKET MILL RD E-5 R7,12
BURNHAM RD C-3 R5
BUTTER POINT RD C-7 R1

2 CAMPBELL HILL RD C-4 R15
CASTNER RD D-2 R19,20
CHAPEL RD D-2 R19,20
CLARY HILL RD D-2 R20
COLE RD D-4 R3
COLES HILL RD D-4 U6
CONTROVERSY LN B-3 R16
COTTAGE POINT RD D-1 R24
CROSS ST C-4 U13 R16
CRYSTAL COVE RD B-5 R3
DAIL LN D-3 R15
DEAVER RD D-7 R9
DEER RUN LN C-1 R23
DEPOT ST C-4 U8,9,13 R15,16
DENDROP LN D-3 R14
DUCKPUDDLE RD B-3 R3
DUTCH NECK RD C-6 R1,2

3 ELM ST C-4 U5,10
FALLBROOK LN D-6 R8
FELLERS CORNER RD D-2 R18,19,20
FINNTOWN RD B-3 R11,12
FLANDERS CORNER R8,11,12
FRIENDSHIP RD D-5,7 R7,8,10 U1,2,3,4

4 GEELE LN C-5 R2
GENTNER RD D-3 R3
GEORGE LUCE RD D-5 R7

5 GLENHURST LN D-5 R7
GLIDDEN ST C-4 U4
GOSHEN RD E-5 R12,13
GRACE AVE D-4 U6,7
GROSS NECK RD C-6 R1,2
GROYER LN D-4 R13

6 HACKMATAK LN E-2 R19
HAIN RD D-4 R6
HANNA RD D-5 R7
HARDY ISLAND C-7 R9
HARRIMAN RD C-6 R1
HATHAWAY PARK C-4 R15
HAVENER POINT RD C-7 R1
HAYSTACK ISLAND D-7 R1
HENDRICKSON LN E-5 R11
HEYER RD D-4 R15
HOAK RD C-3 R18
HOFFSES ISLAND C-6 R1
HOFFSES RD D-5 R7
HORSCENTS LN C-1 R24

7 ICE POND RD D-7 R9
INDIAN MEADOWS LN D-4 R6
INDIAN POINT RD C-6 R1
JACKSON RD D-1 R20,24
JARED RD D-4 R18
JEFFERSON ST C-4 U4,5,9
JOHNSON ISLAND C-7 R1
KALERS CORNER ST C-4 U9,10
KALERS POND RD B-4 R4
KOSKELA RD D-3 R7
LADY SLIPPER LN D-4 R6
LAVENDER LN C-3 R8
LEDGES CIRCLE RD C-5 R2,3
LEVENSALEER LN E-6 R11
LOIS LN C-2 R21
LONEWOLF LN C-3 R15

8 MAIN ST C-4 U4,5,6,10,11
MANTOWN RD E-3 R13,14,19
MAPLE DR C-3 R18
MARBLE AVE D-4 U4
MAYO RD D-6 R8
MEDOMAK PARK C-4 U10
MEDOMAK TERRACE ST C-4 UII
MEDOMAK VALLEY EST E-4 R13
MILL ST C-4 U5,10
MILLER RD E-3 R14
MOOSE MEADOW LN D-3 R15

9 NASH RD C-1 R23
N NOBLEBORO RD B-3 R16,17 U14
NOAH'S WAY C-3 R5
NOYES RD D-1 R24

10 OAK RIDGE RD D-2 R20
OAK ST D-4 U4
OLD AUGUSTA RD B-1,E-2 R20,21,23,24
OLD COUNTY RD B-5 R4,3
OLD ROUTE 1 D-4 U6 R6,13
ONE PIE RD C-4 U4
ORFFS CORNER RD C-2 R22

11 PERRY GREENE HILL RD B-4 R4
PETROVITZ LN C-1 R23
PHILBROOK LN C-4 U4,5
PIERPONT LN B-3 R16
PINE RIDGE RD C-3 R17
PINE ST C-5 UII
PITCHER RD E-7 R10
PLEASANT ST C-4 U4
POVERTY LN C-2 R21
PROCK RD C-2 R22

12 QUARRY RD C-8 R15
RALPH WINK RD B-6 R3
REEF RD C-3 R17,18,21
RIVER BEND RD C-4 R6
ROBINSON RD D-2 R21,24
ROCKY RIDGE RD C-1 R23

13 SARA LN C-5 U2
SCHOOL ST C-4 U4
SEVERSON LN E-4 R13
SHADY AVE C-4 U4
SIDELINGER RD D-1 R24
SIMON RD D-3 R19,20
SLAB FILE LN B-3 R16
SPRAGUE RD B-5 R3

14 SPROUL BLOCK APTS C-4 U4
SPRUCE LN D-5 R7
STAGECOACH RD B-3 R16
STAHL FARM RD C-5 U2
STALEY LN C-3 R17
STONEWOODS LN C-1 R23
STORER MOUNTAIN RD D-1 R20,24
SUNSET RIDGE RD B-3 R16

15 TAMMY LN E-4 R13
TEDDY BEAR LN C-3 R17
THE HILL RD C-4 R16
THOMAS DR C-6 R1
TURKEY LN B-3 R16
UNION RD D-3 R6,13,14,15,19,20

16 VIOLET LN C-2 R21
W GLEN DR C-4 R4
W RIDGE RD C-5 R3
WAGNER BRIDGE RD C-3 R15,16,17,18
WALDOBORO WOODS APT C-4 U4
WALDOBOROUGH VILLAGE APT D-4 U4
WASHINGTON RD C-1,C-4 U7 R6,15,18,21,23,24

17 WINCAPAW LN E-4 R12
WINSLOWS MILLS RD B-2,C-4 U9,11,12,13,14 R6,6,17,22
WINSTON RD D-2 R20
WOODLAND DR D-3 R19

CEMETERY INDEX

1 GROSS NECK C-6 R1-1A
2 GENTNER B-5 R3-53B
3 UNKNOWN C-4 R6-3A
4 WALLIS D-7 R10-48A
5 HOFFSES D-7 R10-53
6 GENTNER C-5 R3-18
7 HOCH C-3 R18-23A

8 BACK COVE D7 R9-33A
9 BONELLI D6 R10-7A
10 BORNEMAN E5 R11-18D
11 BROADMAN C1 R24-5A
12 BROOKLAND D5 R7-34
13 BURNS/WALLACE D7 R9-25A

14 COMERY D4 R15-42
15 CRAMMER C4 R16-29A

16 DUTCH NECK C6 R1-60
17 EUGLEY C5 R3-14

18 FARNSWORTH D6 R8-14A
19 FLANDERS C1 R23-41B
20 FRENCH C5 R3-23B

21 GENTNER B5 R3-45
22 GERMAN PROTESTANT C5 R5-6
23 GOSHEN E4 R13-38
24 GROSS C6 R2-29A
25 GROTON C5 R5-87A

26 HALL B5 R3-51
27 HEYER C2 R21-5
28 HOCH B3 R16-67
29 HOCH B3 R16-64
30 HUTCHINS BELT D4 U4-102

31 LUDWIG D3 R15-19A

32 MANKS COR D2 R20-388
33 MEETING HOUSE COVE C5 R2-22A
34 MORAVIAN C5 R7-1

35 OLIVER/BURNHEIMER C1 R23-9B
36 ORFF/ACHORN B2 R22-31A
37 ORFFS COR/LUDWIG B3 R17-23

38 PITCHER D6 R10-9C
39 POST B3 R17-34B
40 PROCK C3 R16-39C

41 RIVERSIDE/WEBB C4 U12-19
42 RURAL D4 R15-45

43 SCHENCK D5 R7-40A
44 SCHROW DEAL B3 R17-30A
45 SCHWARTZ C6 R2-17A
46 SEIDERS D6 R8-59A
47 SHUMAN D4 R15-43
48 SMOUSE C4 R16-16
49 SPRAGUE B5 R3-38
50 STORER D1 R24-31B
51 SWEETLAND D6 R8-38A

52 TOTMAN D6 R10-9B
53 VILLAGE/CENTRAL D4 U4-87

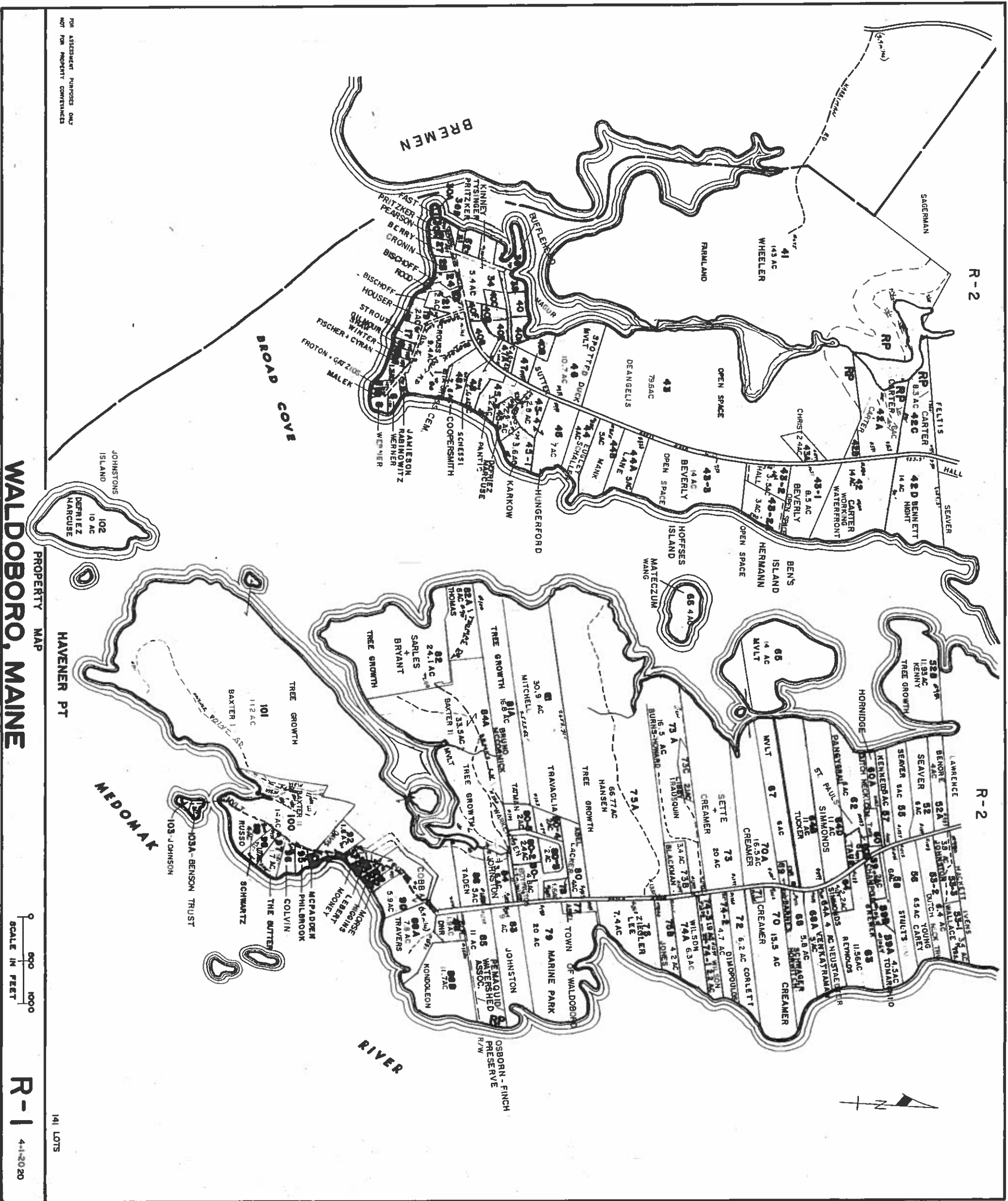
54 SIDELINGER C-3 R17-16A
55 WINCHENBACH D-6 R8-49A
56 ACHORN B-2 R22-13B
57 CALER D-7 R10-27A
58 DOBLE D-1 R24-44B

CUSHING
59 JOHNSON C-2 R18-45A
60 JONES E-3 R14-50D
61 LUDWIG C-3 R14-13A
62 LUDWIG B-2 R22-8C
63 MANK C-1 R23-7C
64 NEWBERT D-3 R10-48B
65 SHUMAN C-1 R18-85
66 UNKNOWN C-1 R23-23C
67 UNKNOWN C-5 R7-1A
68 WALTER C-2 R21-15A



WALDOBORO

MAINE



FOR ASSESSMENT PURPOSES ONLY
NOT FOR PROPERTY CONVEYANCES

WALDOBORO, MAINE
PROPERTY MAP

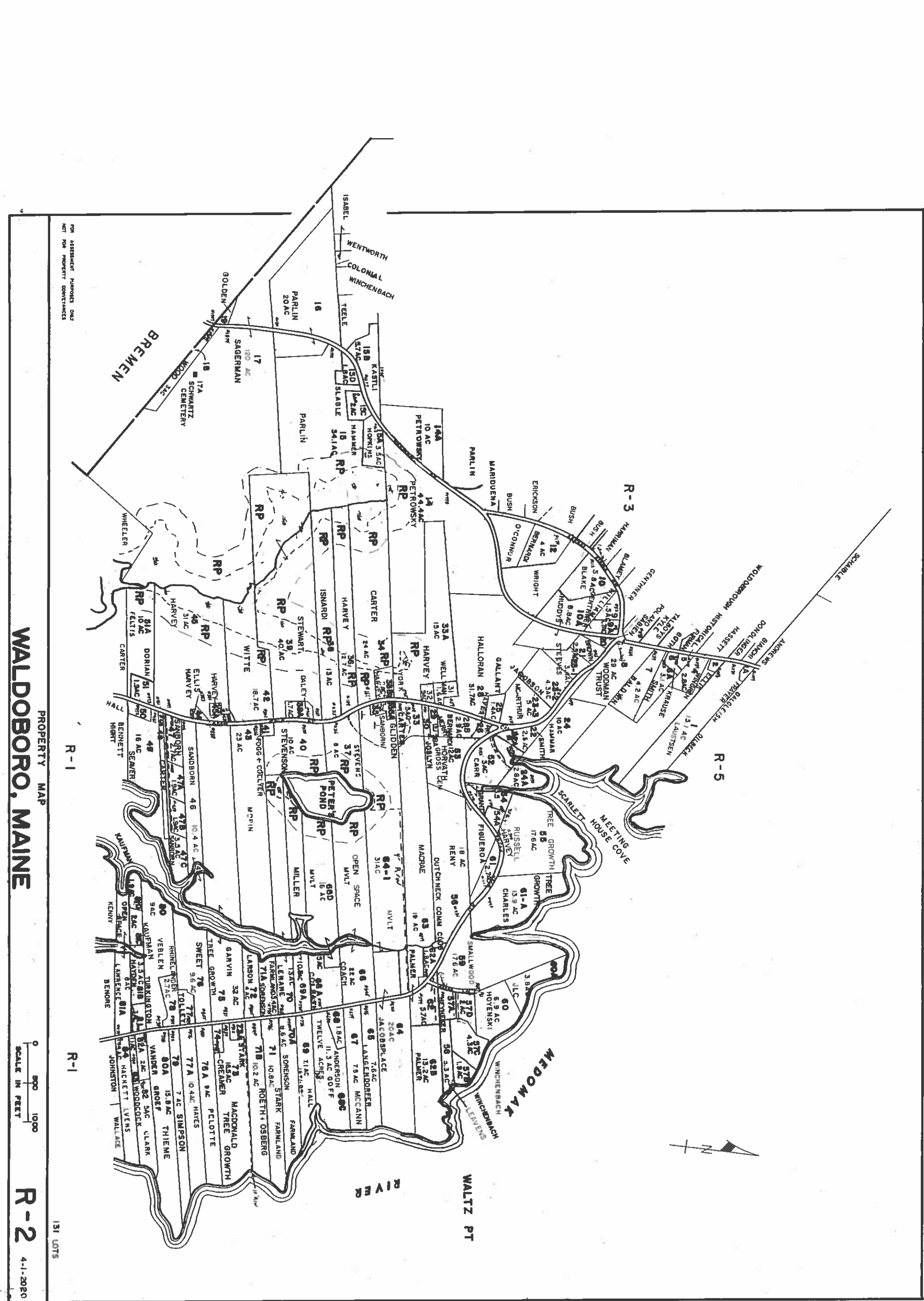
SCALE IN FEET
0 500 1000

R-1 4-1-2020

141 LOTS

R-2

R-2



FOR ASSESSMENT PURPOSES ONLY
NOT FOR PROPERTY CONVEYANCE

PROPERTY MAP
WALDOBORO, MAINE

0
500 1000
SCALE IN FEET

R-2 4-1-2020

131 LOTS

R-1

R-1

R-5

R-3

WALZ PT

MEDOW

MEETING COVE

RIVER

BREMEN

KAUAMAN

KERNY

BEMORE

WALLACE

JOHNSTON

WALLACE

WALLACE

WALLACE

WALLACE

WALLACE

WALLACE

ISABEL

WENTWORTH

COLONIAL

WINCHENBACH

TEELE

PARLIN 20AC

18

17

16

15

14

13

12

11

10

9

8

7

6

5

4

3

2

1

100

101

102

103

104

105

106

107

108

109

110

111

112

113

114

115

116

117

118

119

120

121

122

123

124

125

126

127

128

129

130

131

132

133

134

135

136

137

138

139

140

141

142

143

144

145

146

147

148

149

150

151

152

153

154

155

GOLDEN

PARLIN

SAGERMAN

WOOD

SCHWARTZ

CEMETERY

WOOD

WOOD

WOOD

WOOD

WOOD

WOOD

WOOD

WOOD

WOOD

WOOD

WOOD

WOOD

WOOD

WOOD

WOOD

WOOD

WOOD

WOOD

WOOD

WOOD

WOOD

WOOD

WOOD

WOOD

WOOD

WOOD

WOOD

WOOD

WOOD

WOOD

WOOD

WOOD

WOOD

WOOD

WOOD

WOOD

WOOD

WOOD

WOOD

WOOD

WOOD

WOOD

WOOD

WOOD

WOOD

WOOD

WOOD

WOOD

WOOD

WOOD

WOOD

WOOD

WOOD

WOOD

WOOD

WOOD

WOOD

WOOD

WOOD

WOOD

WOOD

WOOD

WOOD

WOOD

WOOD

WOOD

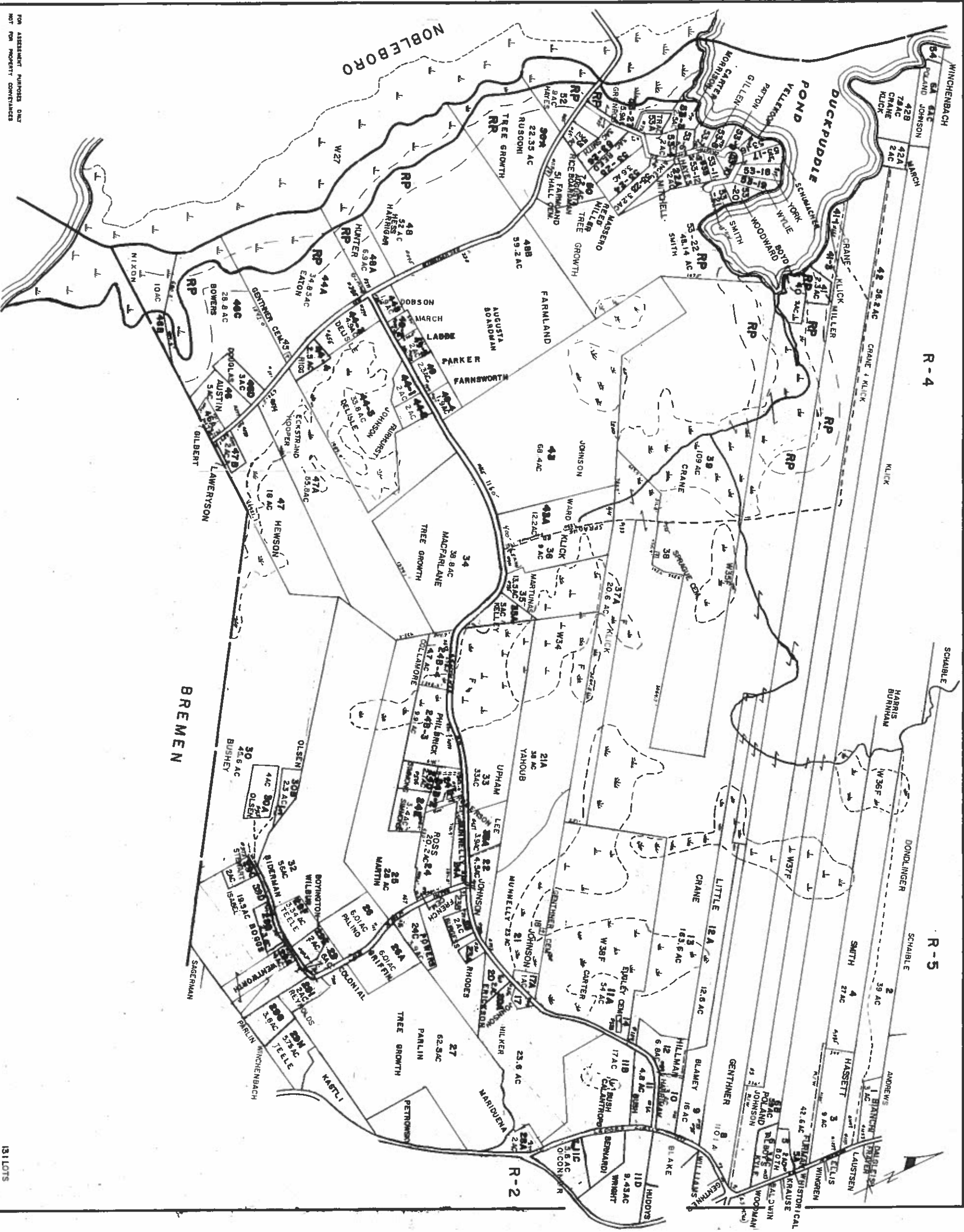
WOOD

WOOD

WOOD

WOOD

WOOD



FOR ASSIGNMENT PURPOSES ONLY
NOT FOR PROPERTY CONVEYANCES

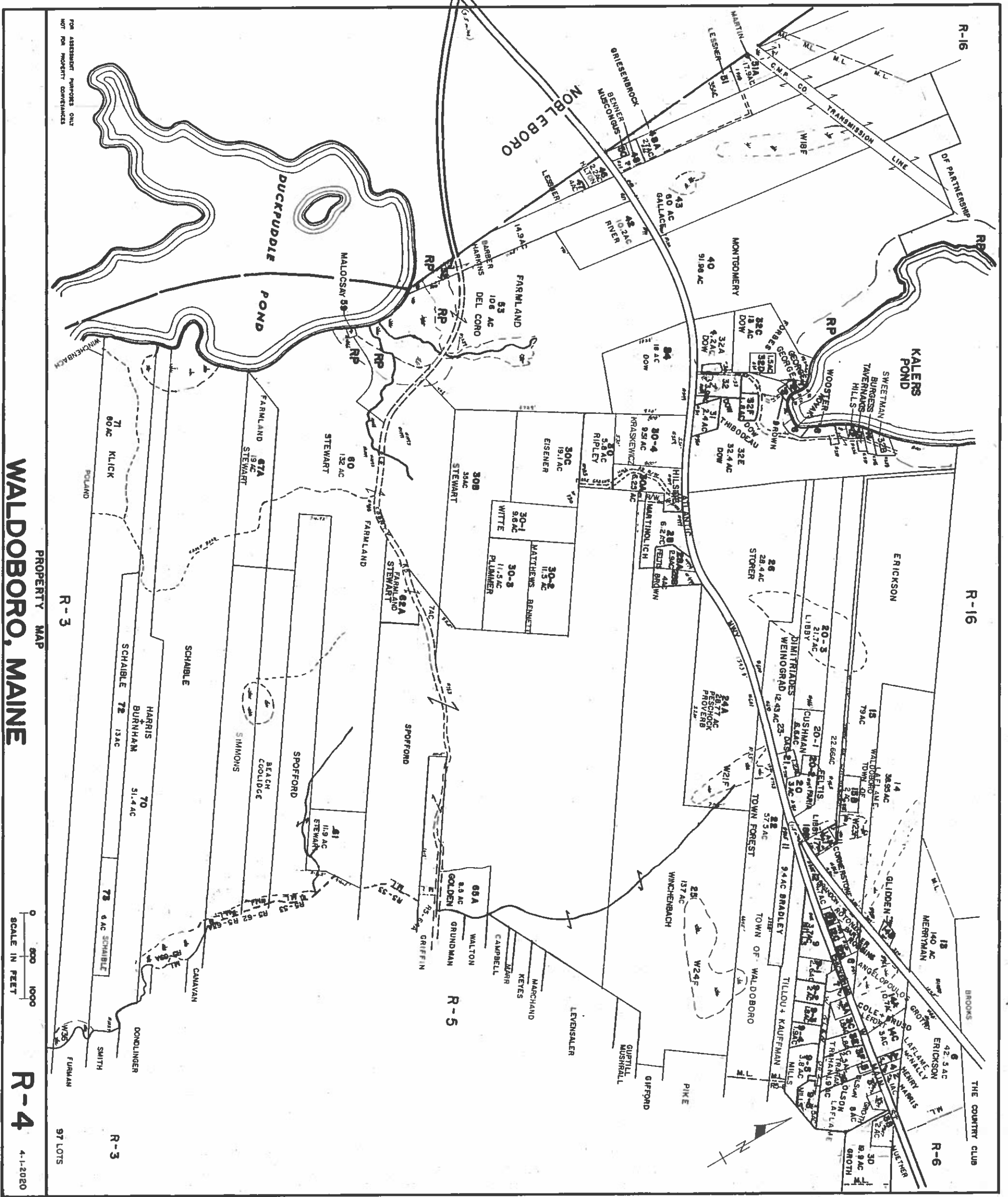
WALDOBORO, MAINE

PROPERTY MAP



R-3 4-1-2020

131 LOTS

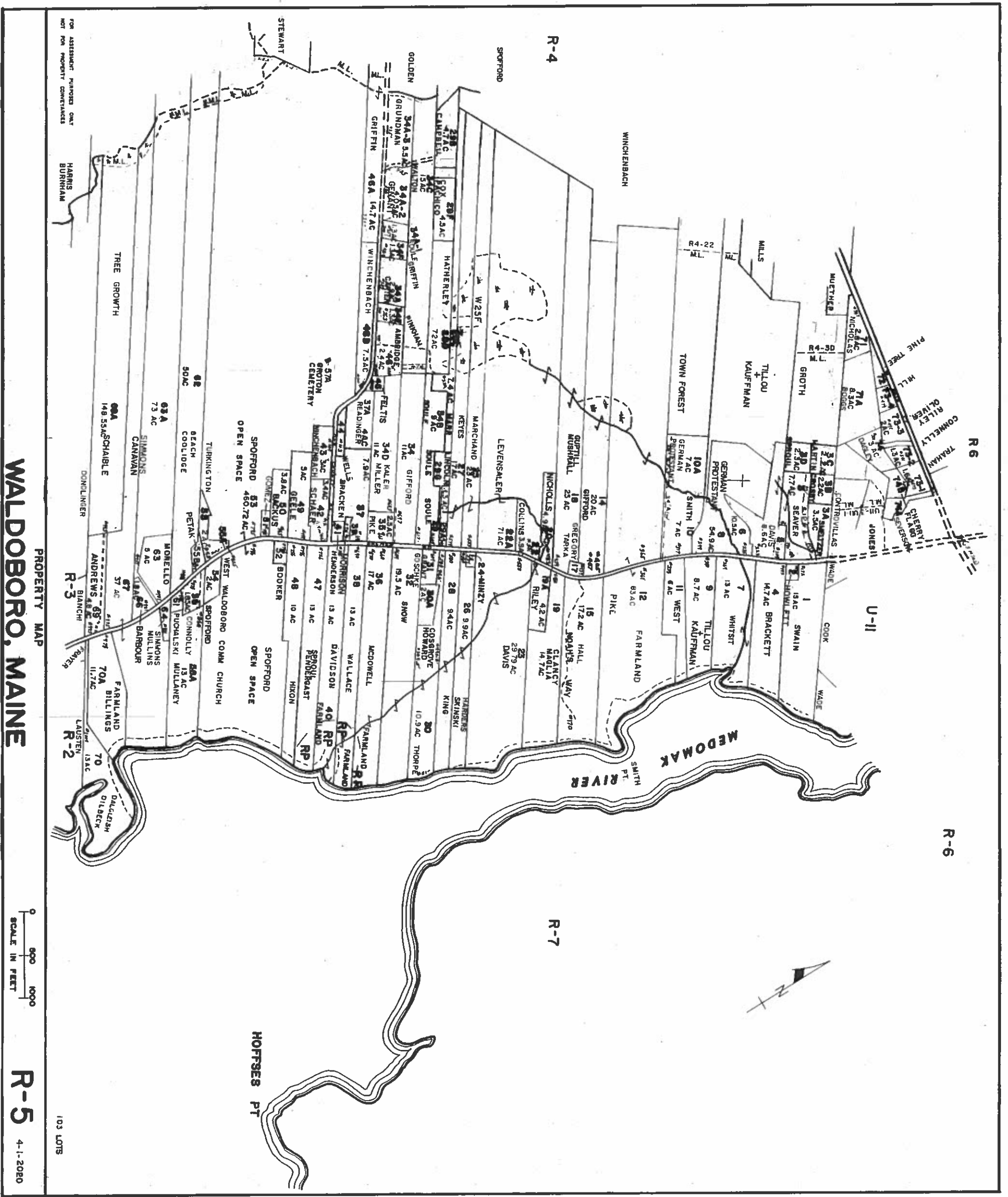


PROPERTY MAP
WALDOBORO, MAINE

0 500 1000
 SCALE IN FEET

R-4 4-1-2020

FOR ASSESSMENT PURPOSES ONLY
 NOT FOR PROPERTY CONVEYANCES



FOR ASSESSMENT PURPOSES ONLY
NOT FOR PROPERTY CONVEYANCES

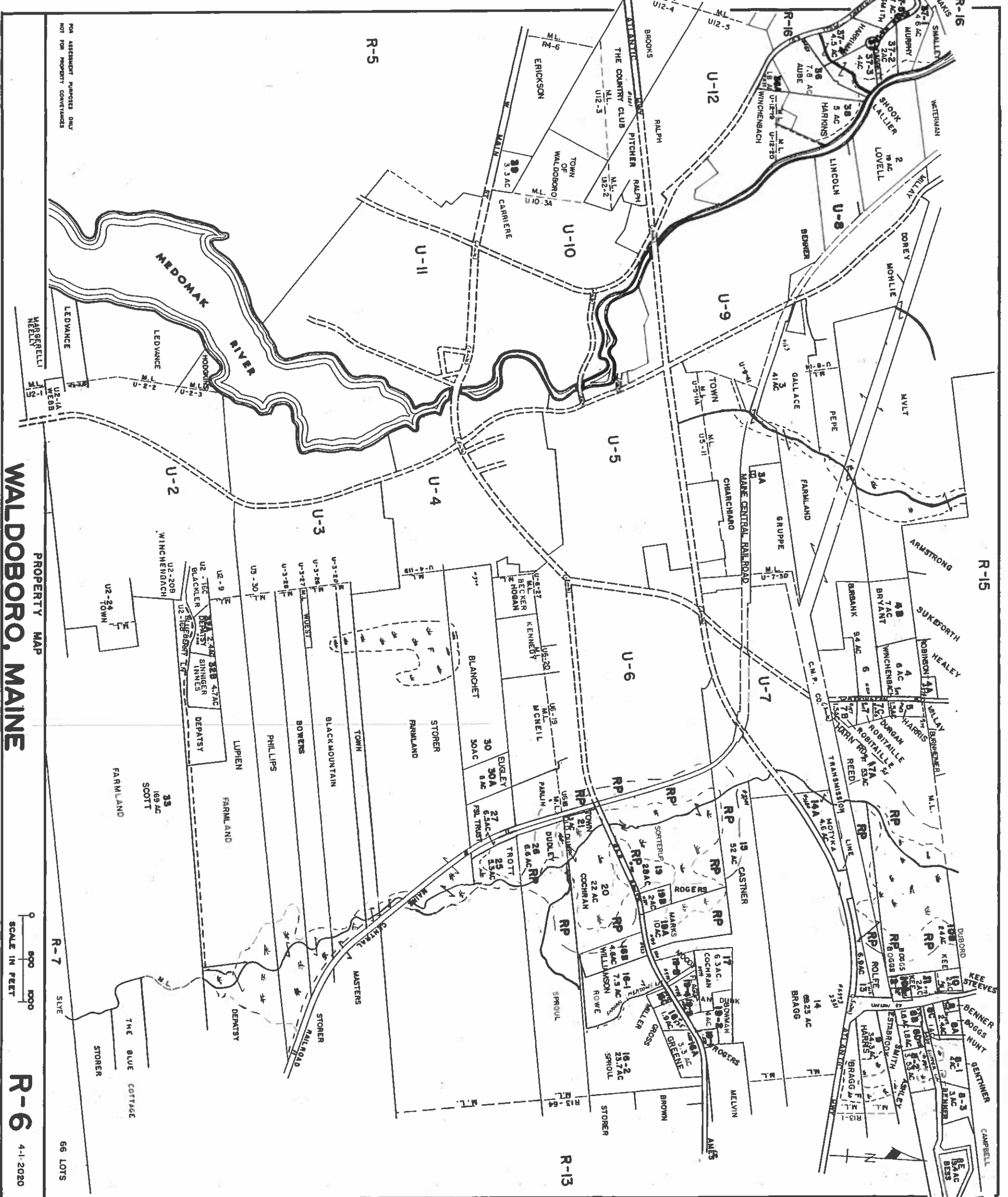
WALDOBORO, MAINE

PROPERTY MAP



R-5 4-1-2020

103 LOTS



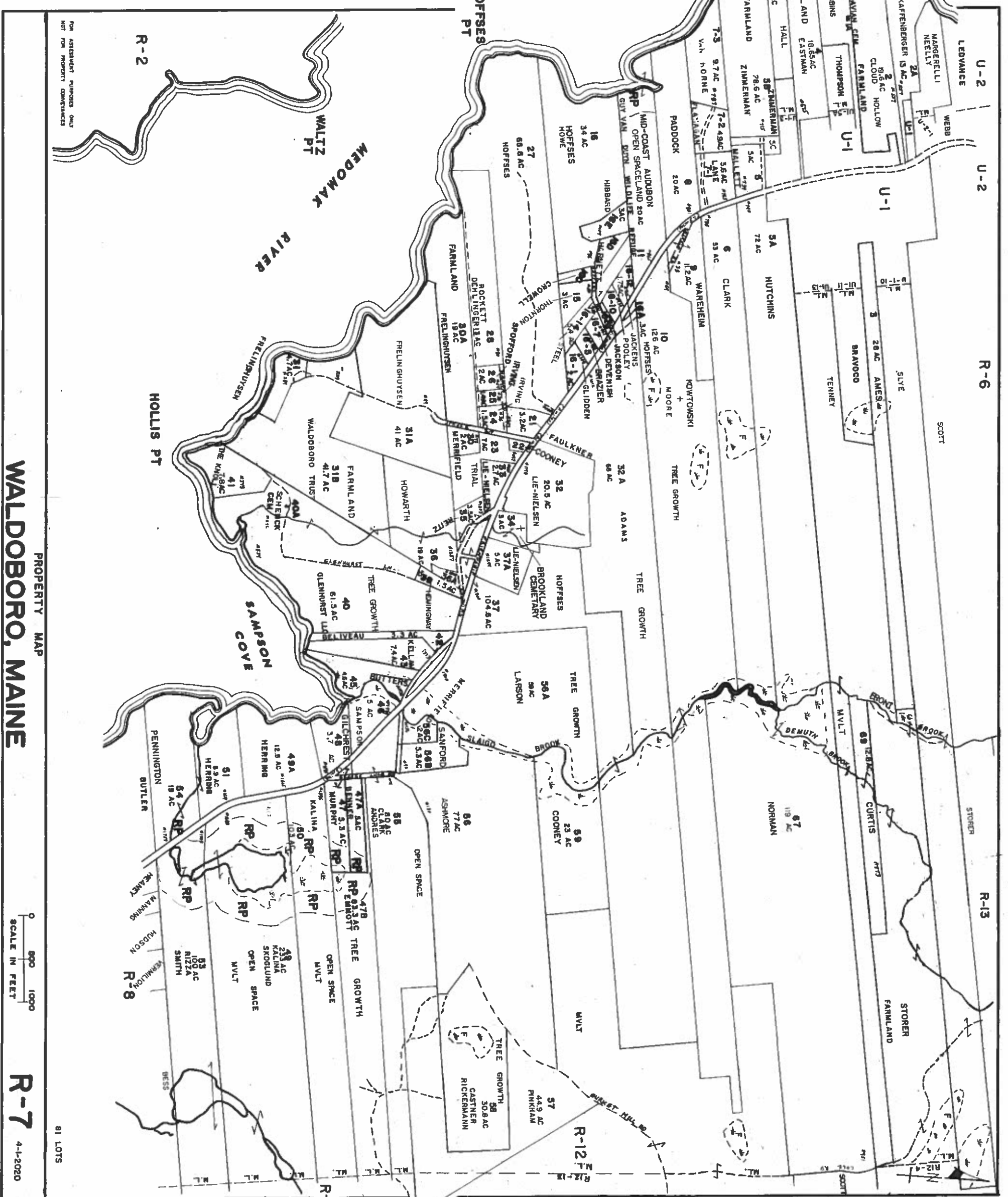
PROPERTY MAP
WALDOBORO, MAINE

0 900 1800
SCALE IN FEET

R-6 4-1-2020
66 LOTS

FOR ASSESSMENT PURPOSES ONLY
NOT FOR PROPERTY CONVEYANCES

R-7 SLICE



FOR ASSESSMENT PURPOSES ONLY
NOT FOR PROPERTY COMPANICES

PROPERTY MAP
WALDOBORO, MAINE

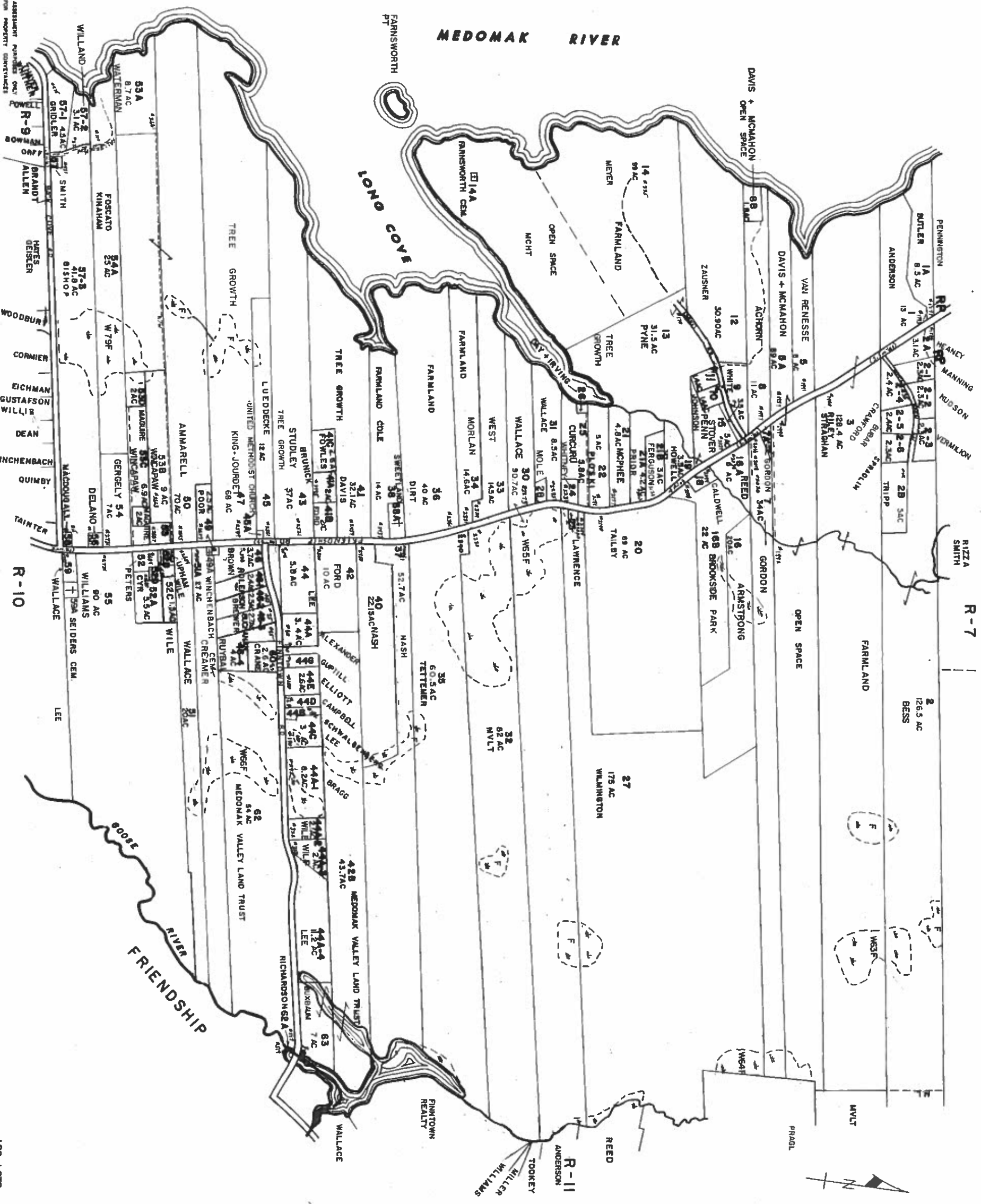
0 500 1000
SCALE IN FEET

R-7
4-1-2020

81 LOTS

MEDOMAK RIVER

LONG COVE



WALDOBORO, MAINE PROPERTY MAP



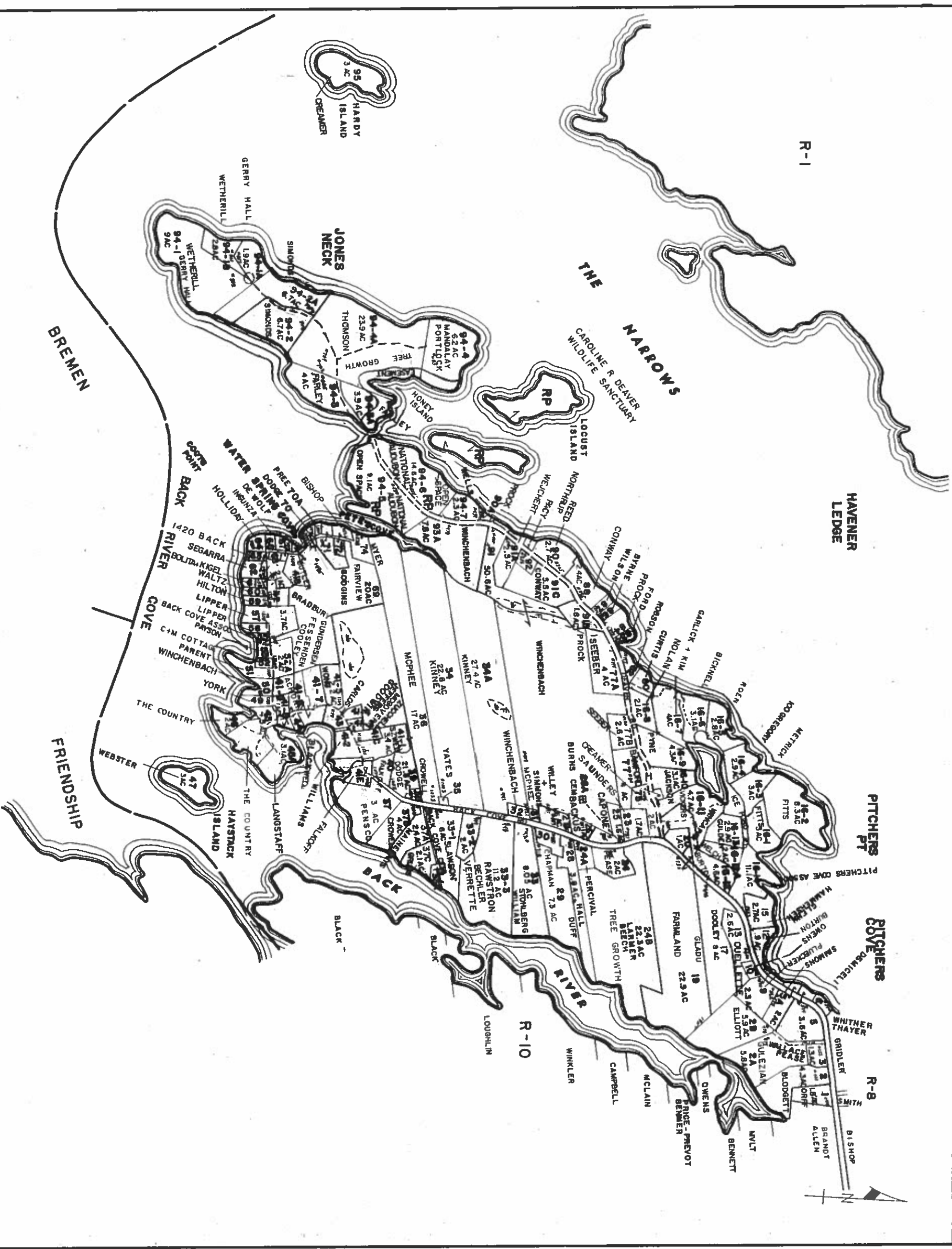
R-8

4-1-2020

109 LOTS

THE ASSessor HAS OBTAINED ALL NECESSARY INFORMATION FOR THE PURPOSES OF THIS MAP.

FOR ASSIGNMENT PURPOSES ONLY
NOT FOR PROPERTY CONVEYANCES



WALDOBORO, MAINE

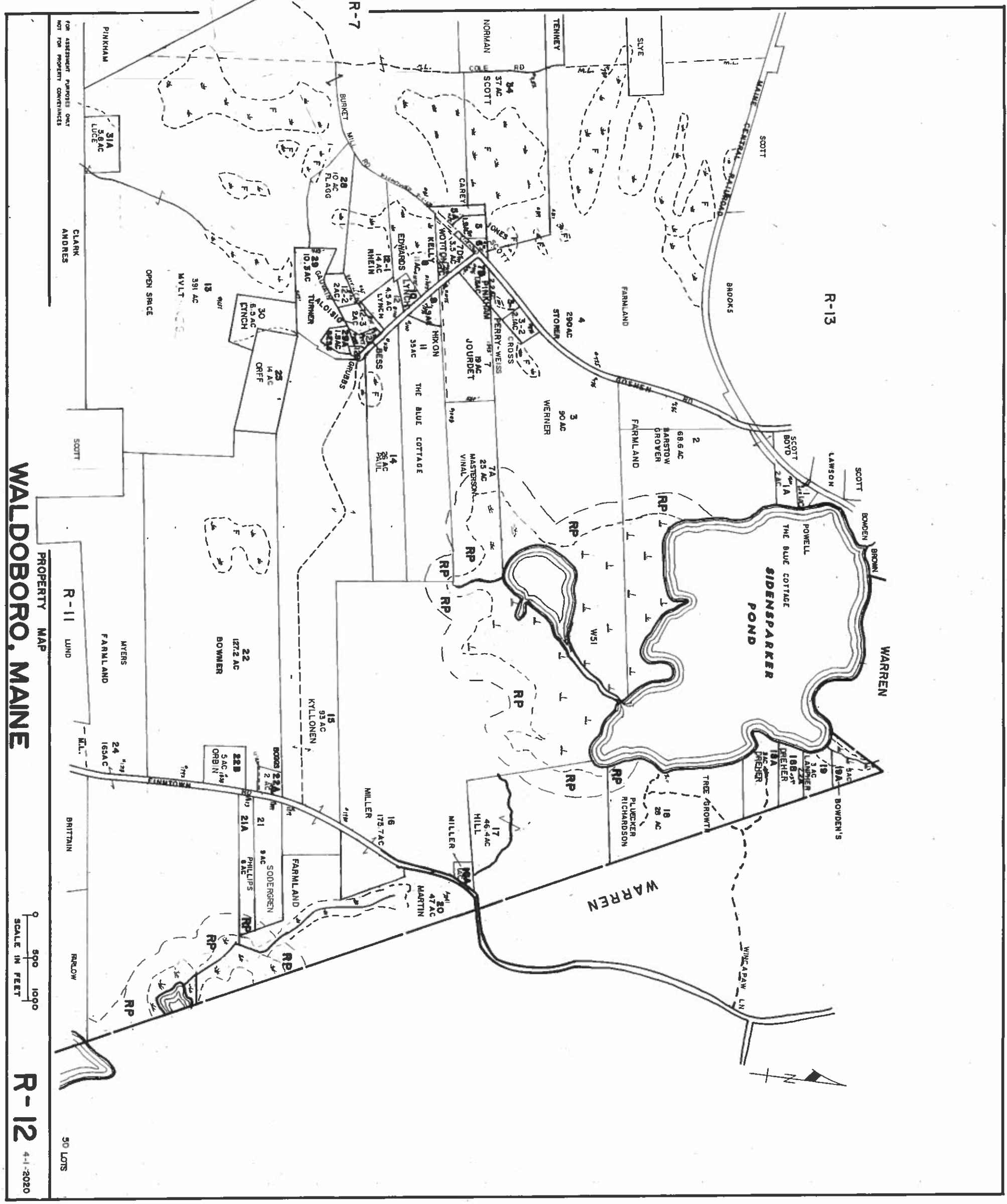
PROPERTY MAP

0 500 1000
SCALE IN FEET

R-9

4-1-2020

135 LOTS



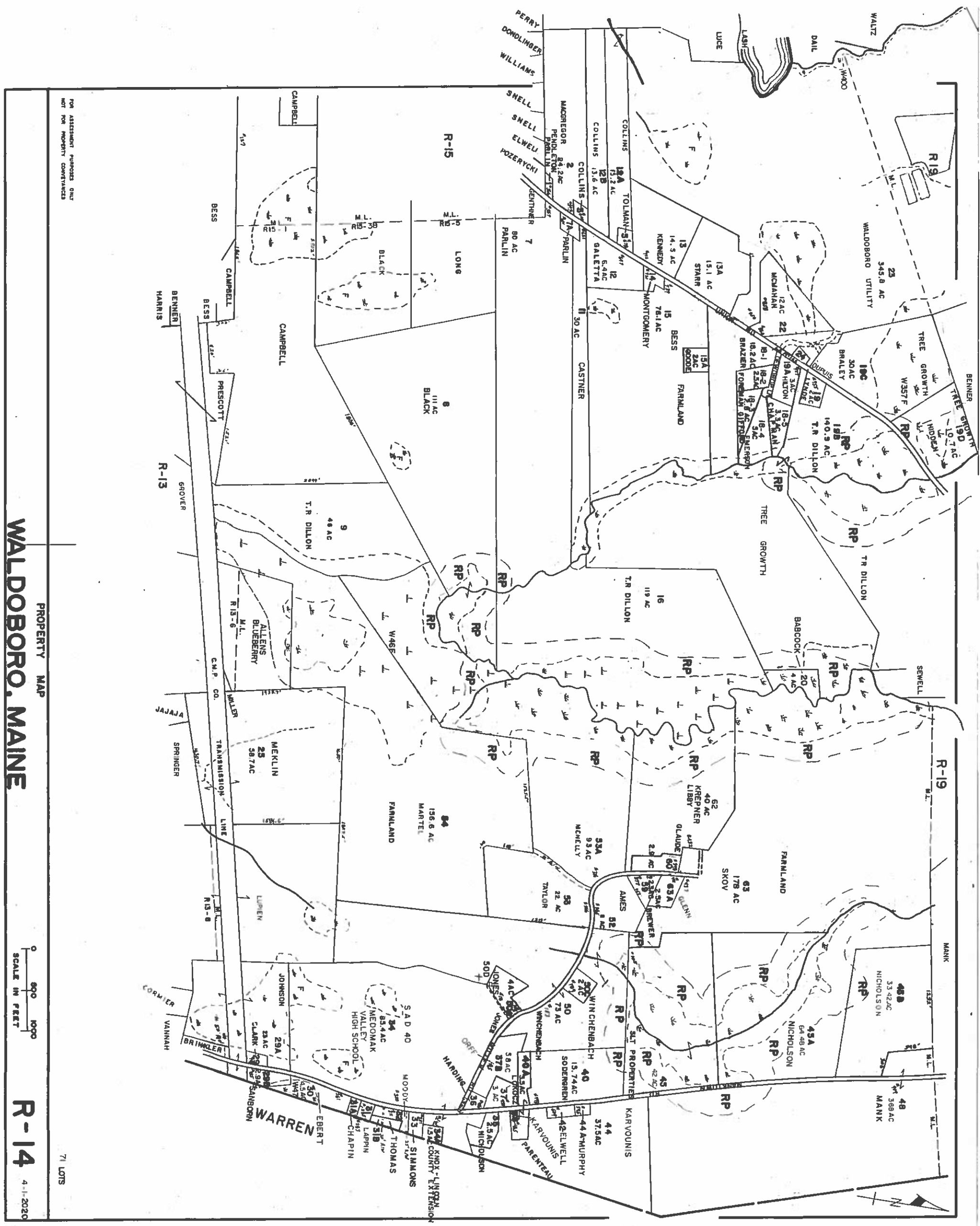
WALDOBORO, MAINE

R-12

SCALE IN FEET

PROPERTY MAP

FOR ASSESSMENT PURPOSES ONLY
NOT FOR PROPERTY CONVEYANCES



FOR ASSESSMENT PURPOSES ONLY
NOT FOR PROPERTY CONVEYANCES

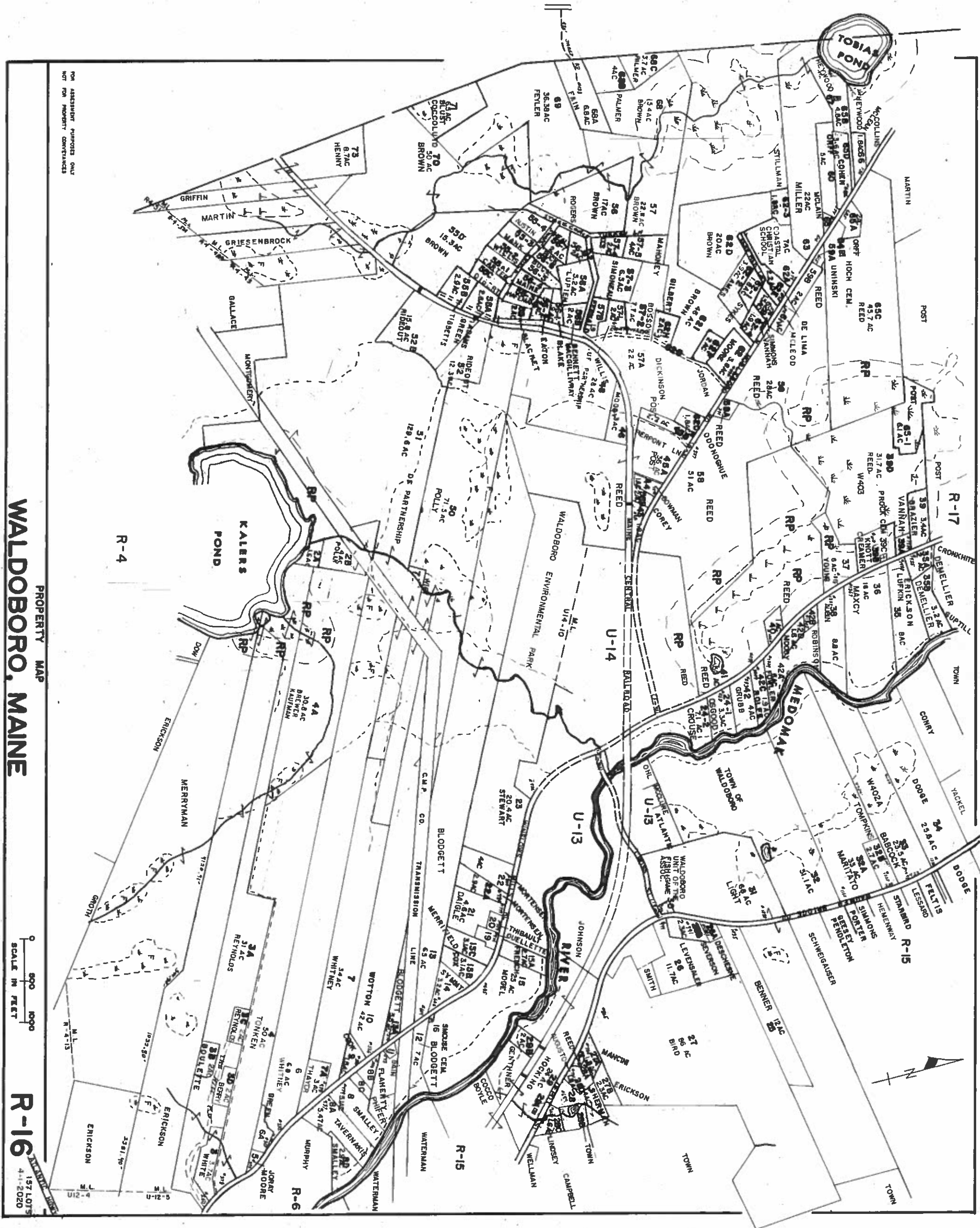
PROPERTY MAP
WALDOBORO, MAINE

0 500 1000
SCALE IN FEET

R-14 4-1-2020

71 LOTS

FOR ASSISTANT PURPOSES ONLY
NOT FOR PROPERTY CONVEYANCES

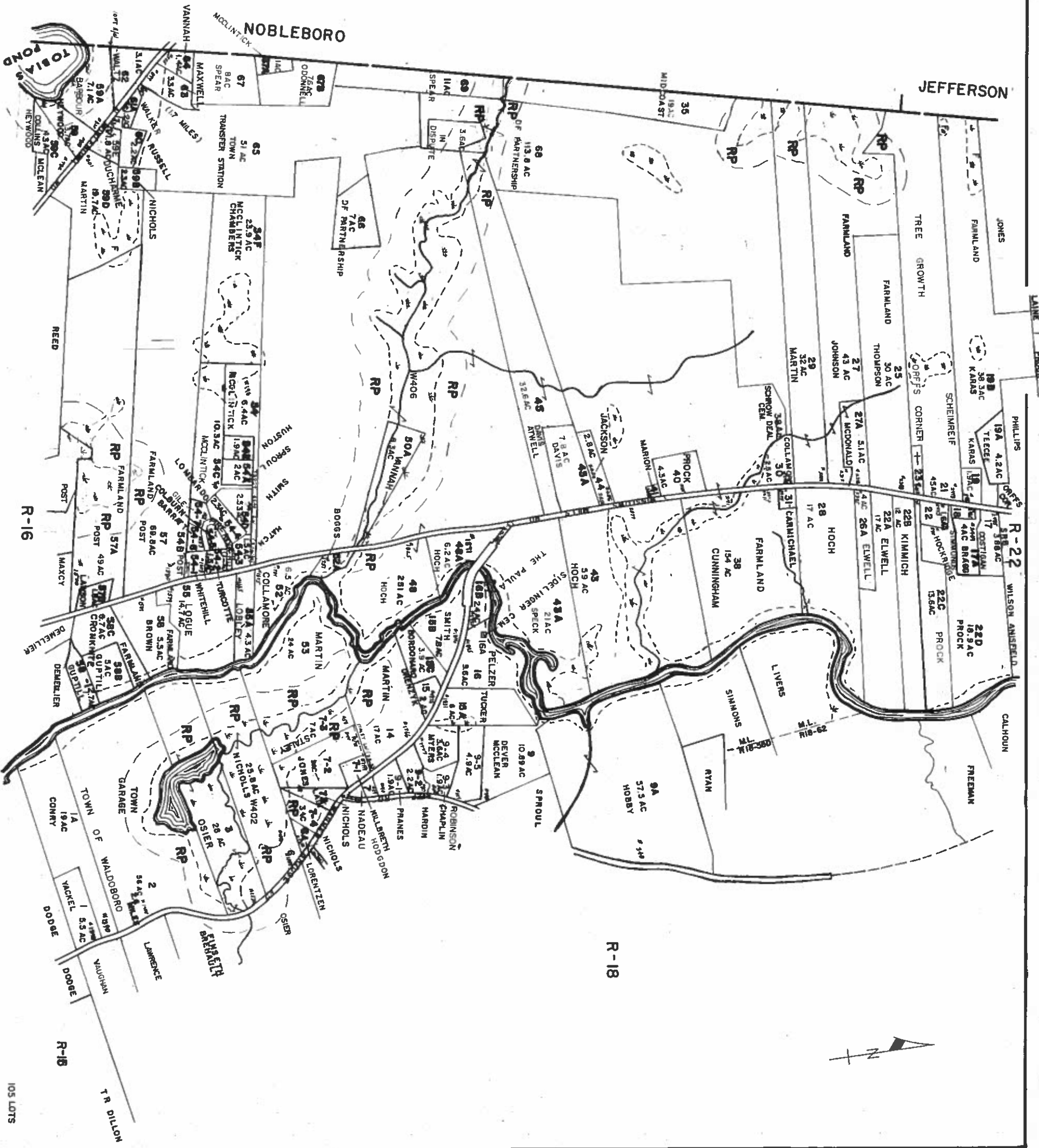


PROPERTY MAP WALDOBORO, MAINE

0 600 1000
SCALE IN FEET

R-16
157 LOTS
4-1-2020

FOR ASSESSMENT PURPOSES ONLY
NOT FOR PROPERTY CONTRACTS

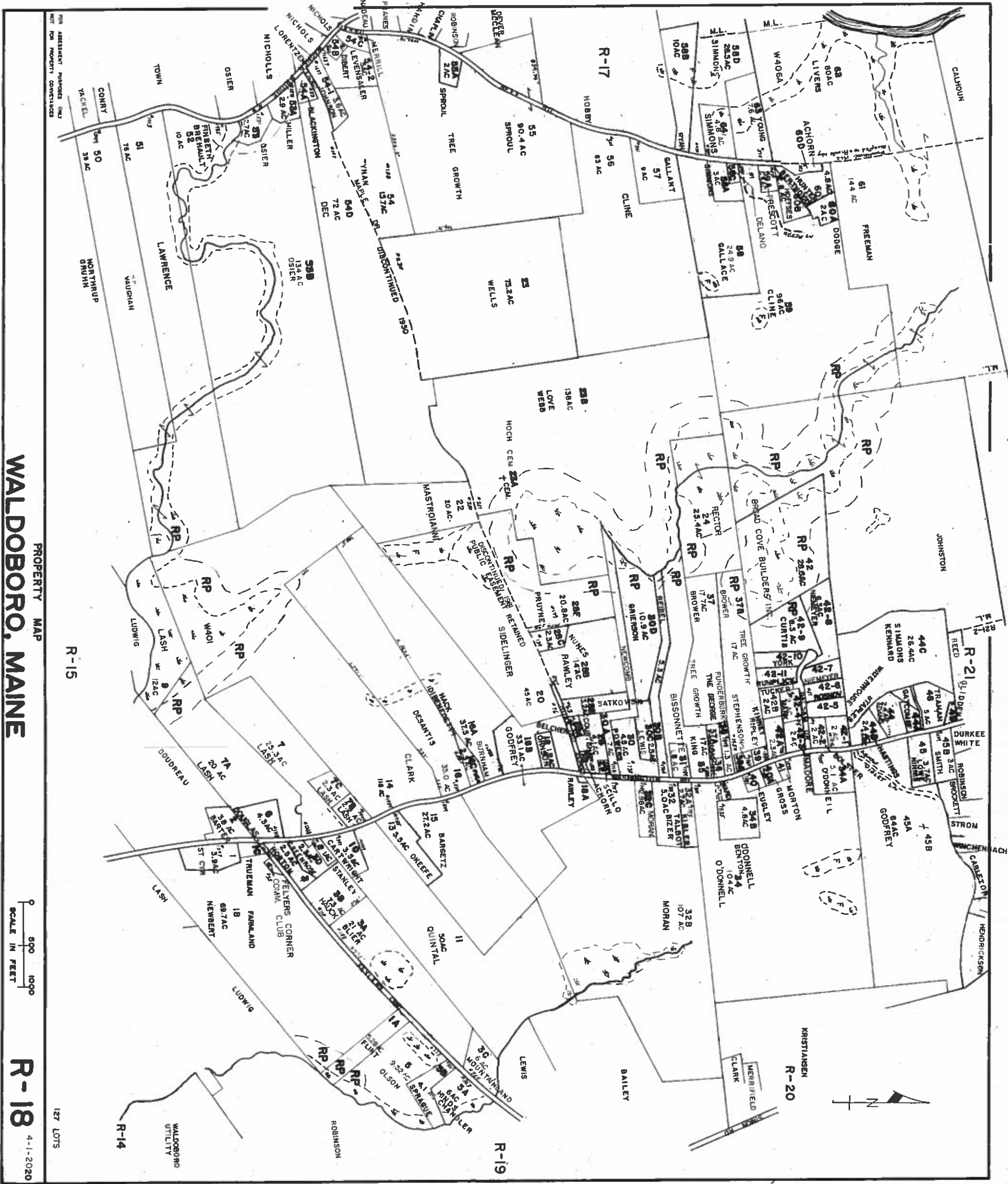


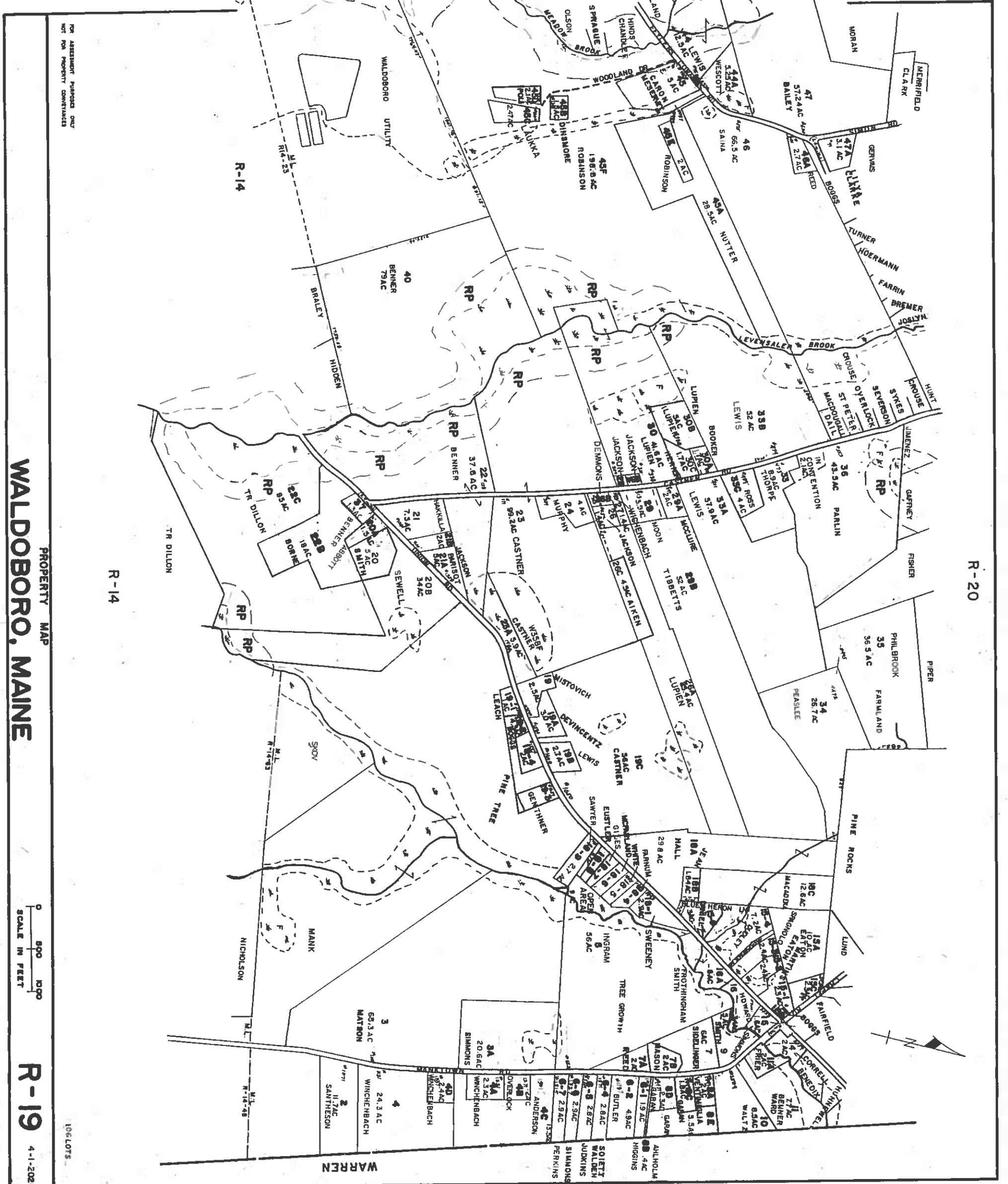
WALDOBORO, MAINE

R-17 4-1-2020

PROPERTY MAP

105 LOTS





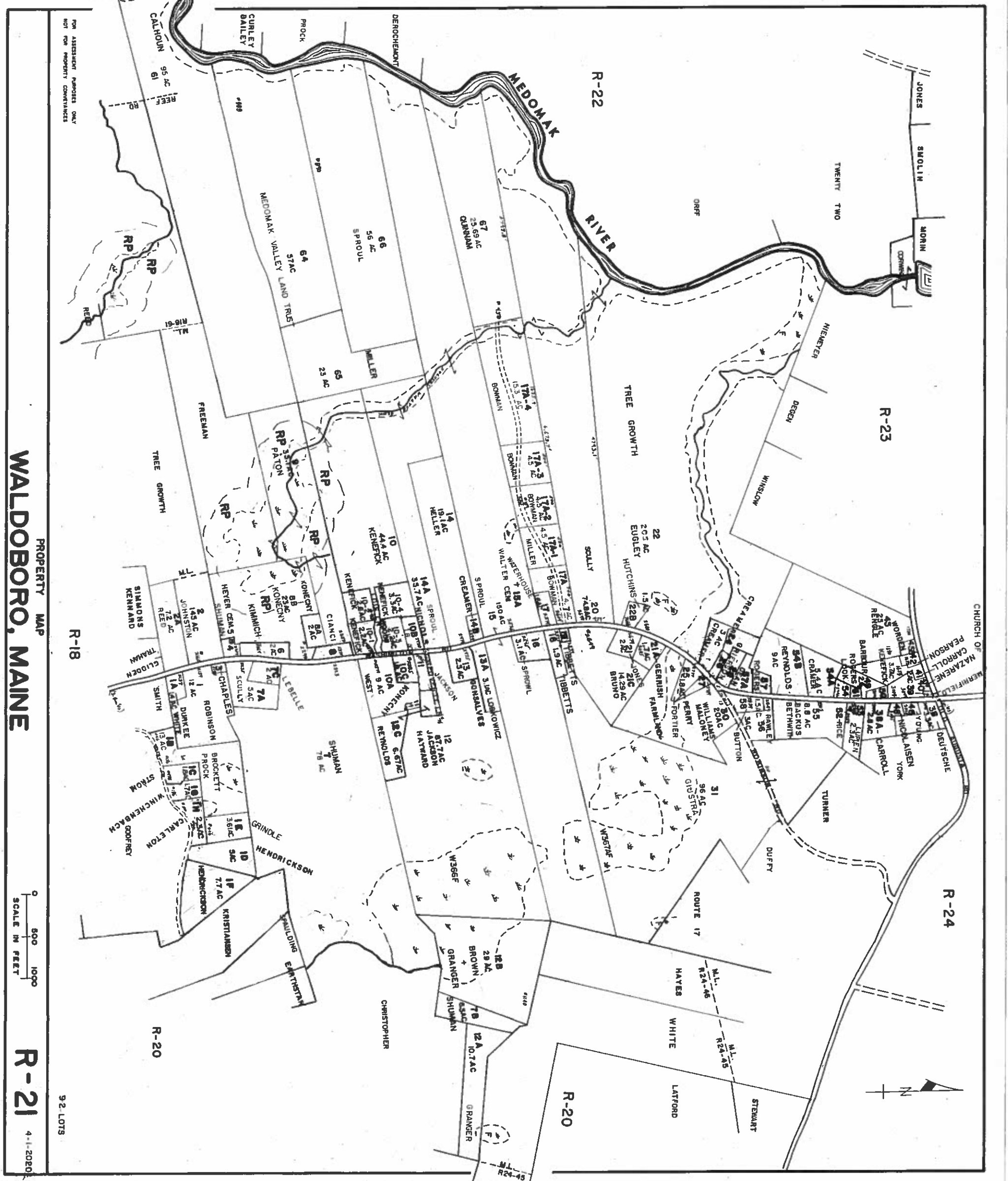
FOR ASSESSMENT PURPOSES ONLY
NOT FOR PROPERTY CONVEYANCE

PROPERTY MAP
WALDOBORO, MAINE

0 500 1000
SCALE IN FEET

R-19 4-1-2020

106 LOTS



PROPERTY MAP
WALDOBORO, MAINE

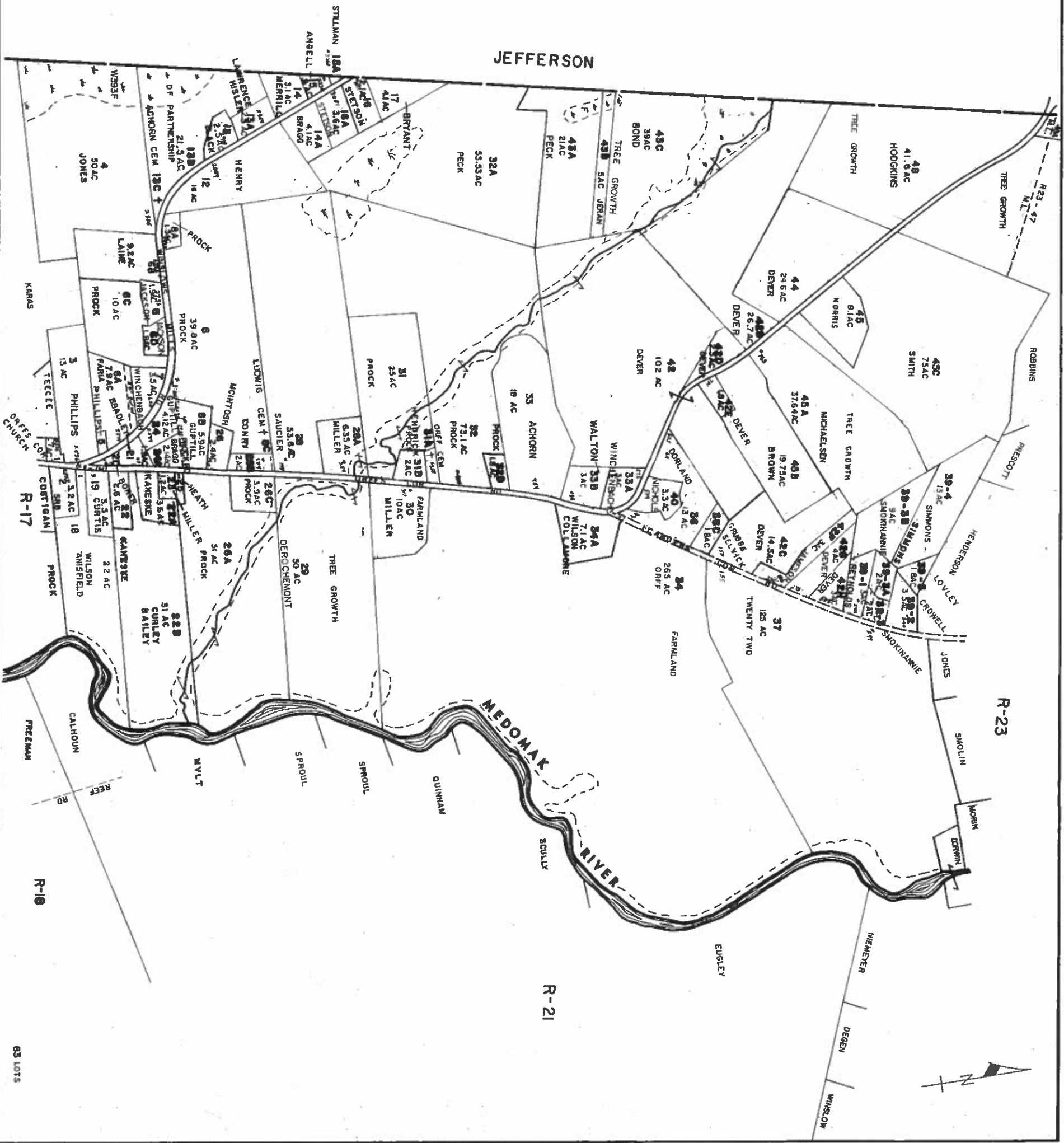
0 500 1000
 SCALE IN FEET

R-21 4-1-2020

FOR ASSESSMENT PURPOSES ONLY
 NOT FOR PROPERTY CONVEYANCES

92 LOTS

FOR ASSESSMENT PURPOSES ONLY
NOT FOR PROPERTY CONVEYANCES



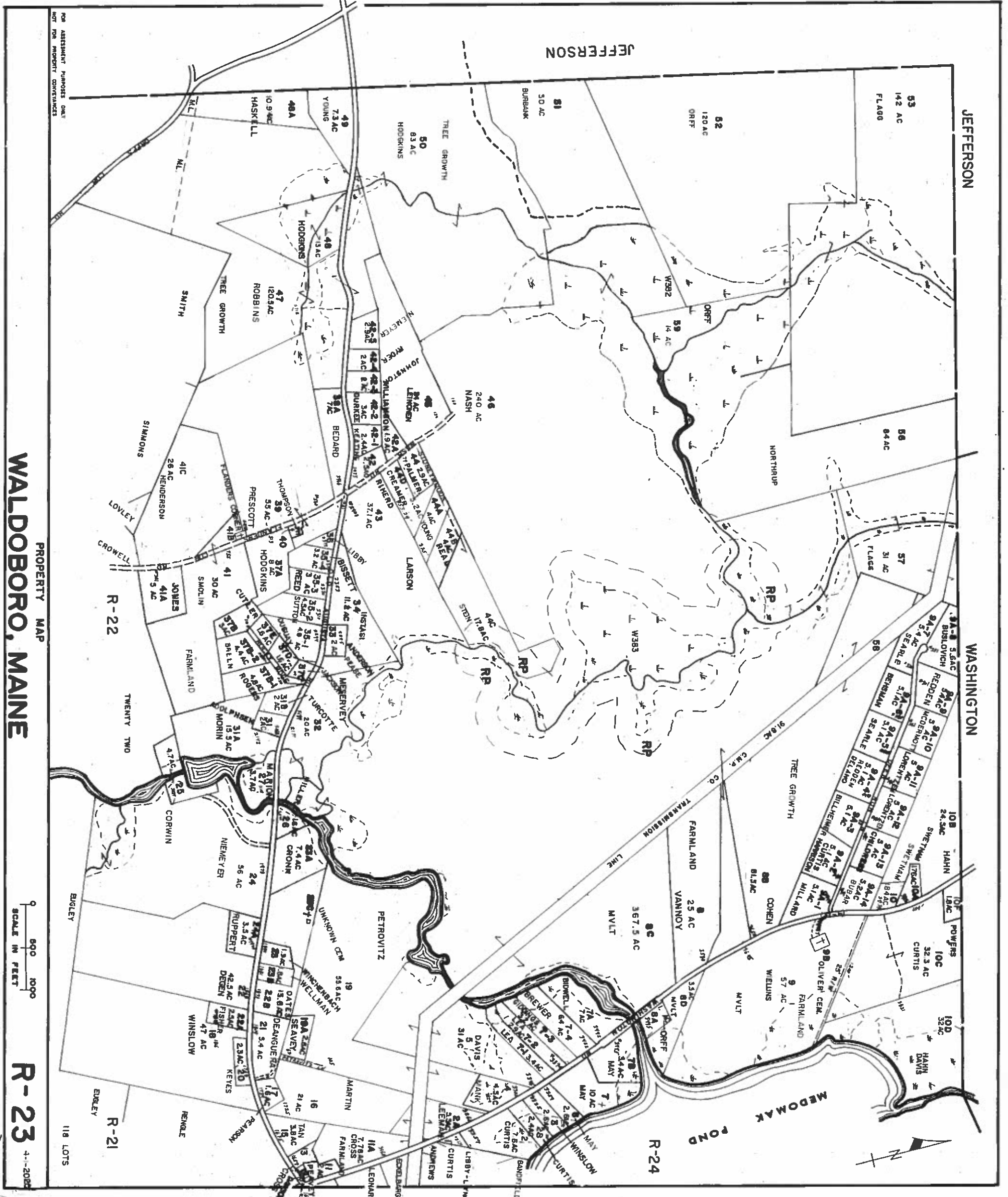
WALDOBORO, MAINE

PROPERTY MAP

0 500 1000
SCALE IN FEET

R-22 4-1-2020

63 LOTS

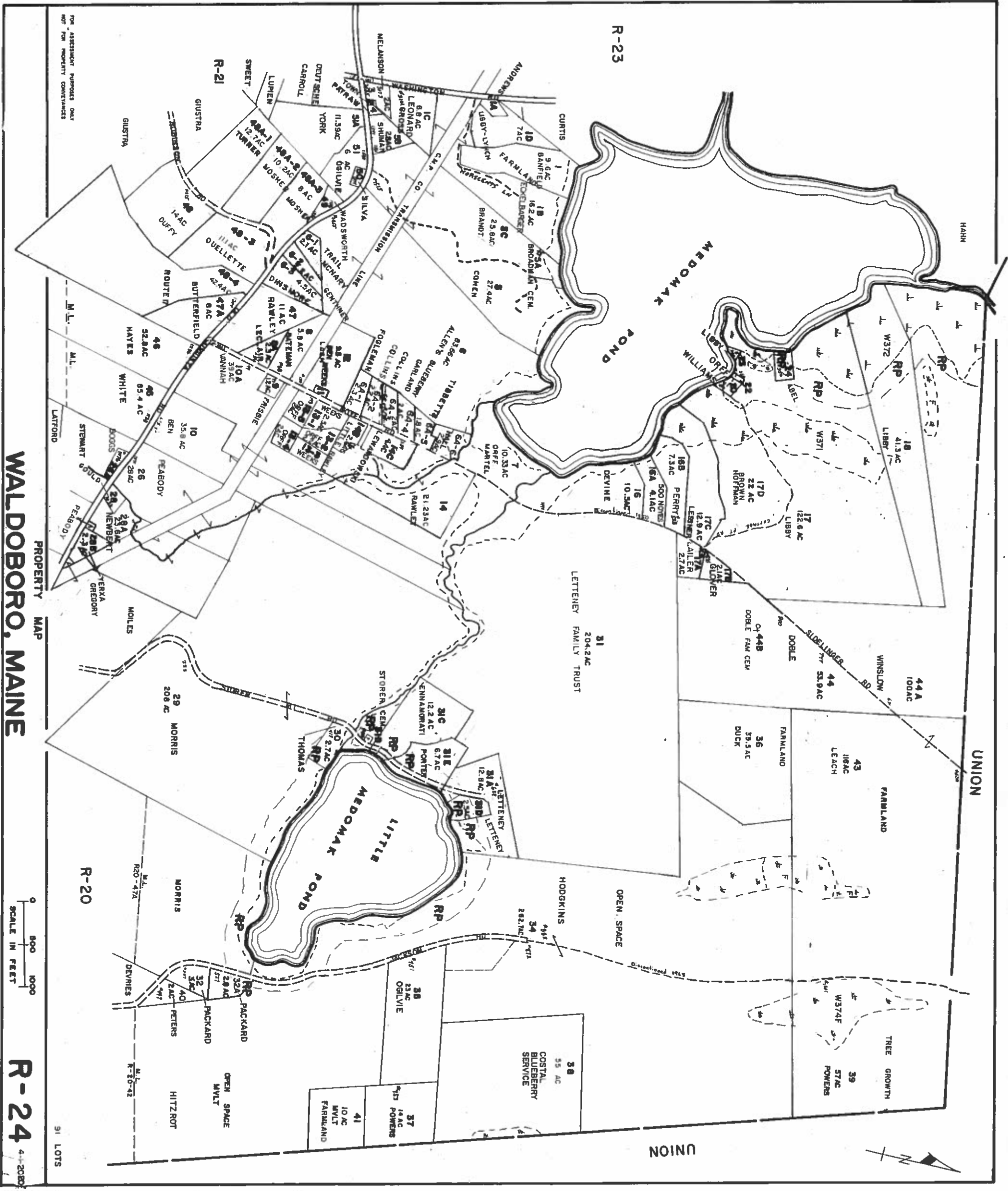


FOR ASSESSMENT PURPOSES ONLY
NOT FOR PROPERTY CONVEYANCES

PROPERTY MAP
WALDOBORO, MAINE

0 500 1000
SCALE IN FEET

R-23 4-2008



FOR ASSESSMENT PURPOSES ONLY
NOT FOR PROPERTY CONVEYANCES

PROPERTY MAP
WALDOBORO, MAINE

0 500 1000
SCALE IN FEET

R-24 4-2003

91 LOTS



HICKEY | HUBER | U-2 | SCOTT

R-6

SCOTT

TREE GROWTH

IO
119 AC

SLYE

IOA
2.2 AC

FREY

AMES

R-7

R-7

MARGERELLI
NELLY

GREEN

BA
1.5 AC

CLARK

BARBOUR
1.1 AC

HOWARTH
7 AC

ROBBINS

BRAYCOO
28.9 AC

WALSH

TENNEY
117.4 AC

MVLT

CREAMER

ZULEVIZ
6 AC

HAINING

GREATONCK
1.6 AC

CAPONE
1.7 AC

HUTCHINS

R-7

FRIENDSHIP RD

EASTMAN

30' R/W

KOLBE

WALDOBORO, MAINE

PROPERTY MAP

16 LOTS

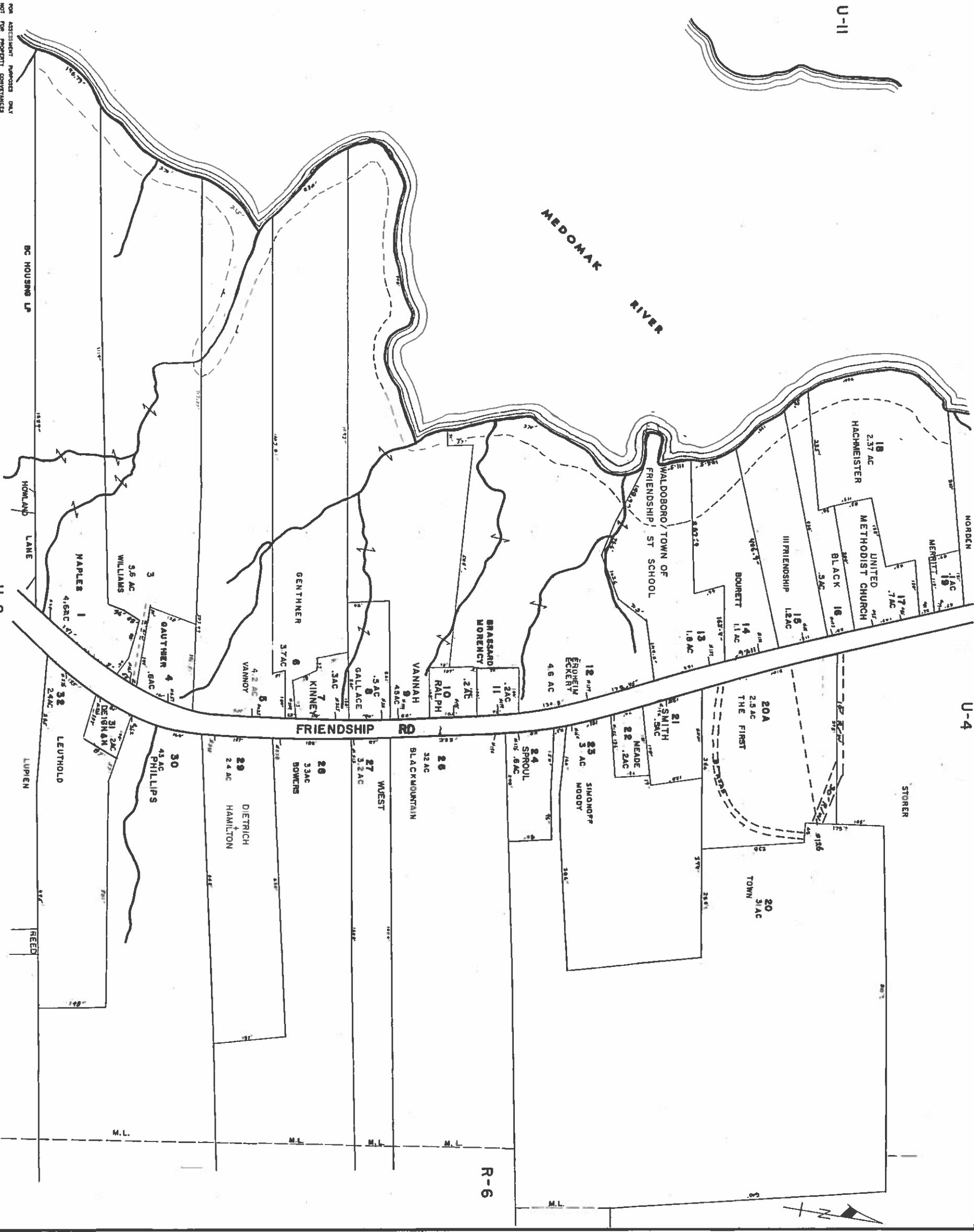


U-1 4-1-2020

FOR ASSESSMENT PURPOSES ONLY
NOT FOR PROPERTY CONVEYANCES

U-11

MEDOMAK RIVER



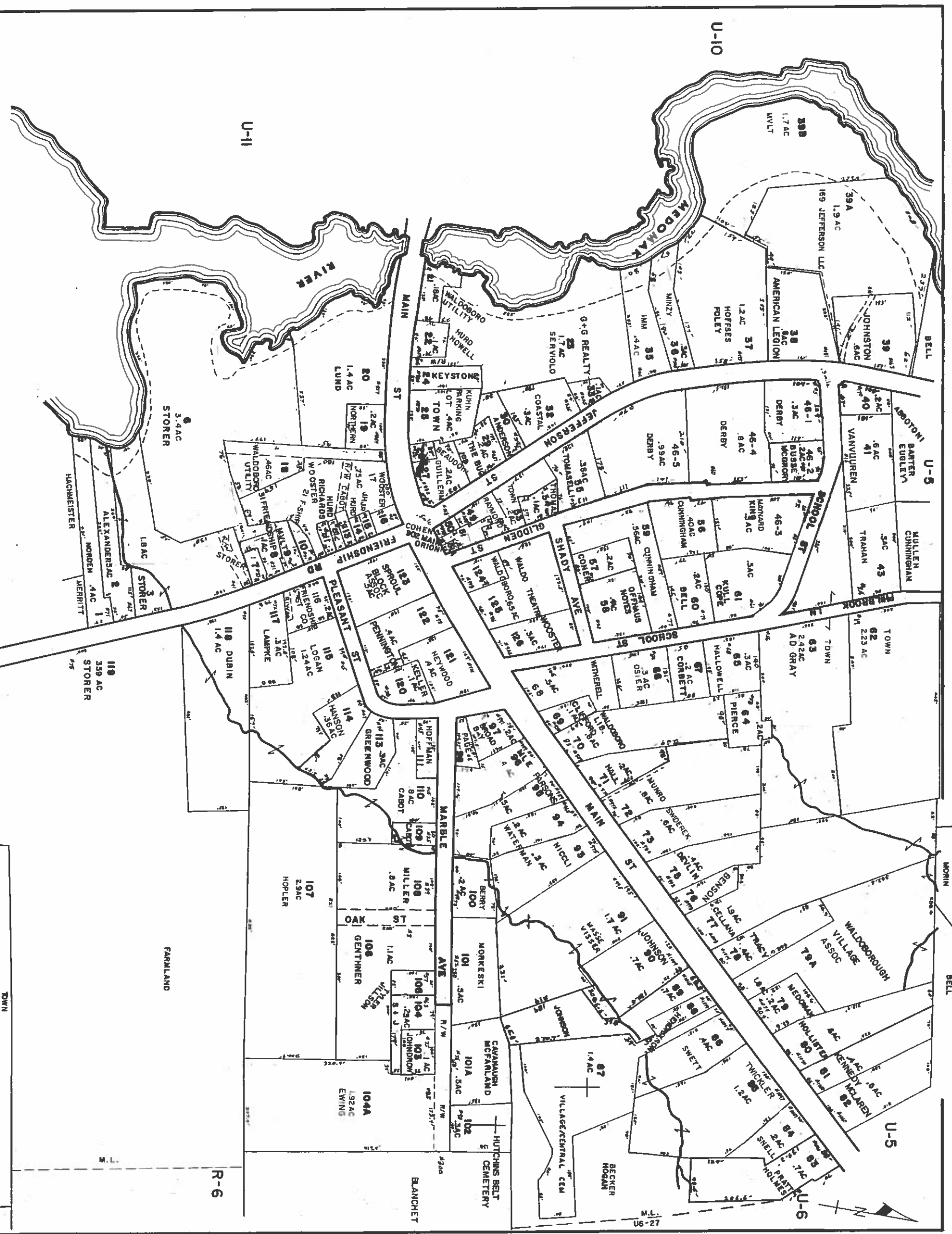
PROPERTY MAP
WALDOBORO, MAINE

SCALE IN FEET
0 100 200

U-3 4-1-2020

FOR ASSISTANCE PURPOSES ONLY
NOT FOR PROPERTY CONVEYANCES

FOR ASSESSMENT PURPOSES ONLY
NOT FOR PROPERTY CONVEYANCE



WALDOBORO, MAINE

PROPERTY MAP

SCALE IN FEET
0 100 200

U-4

4-1-2020

U-3

121 LOTS

R-6

FARMLAND

U-3

U-11

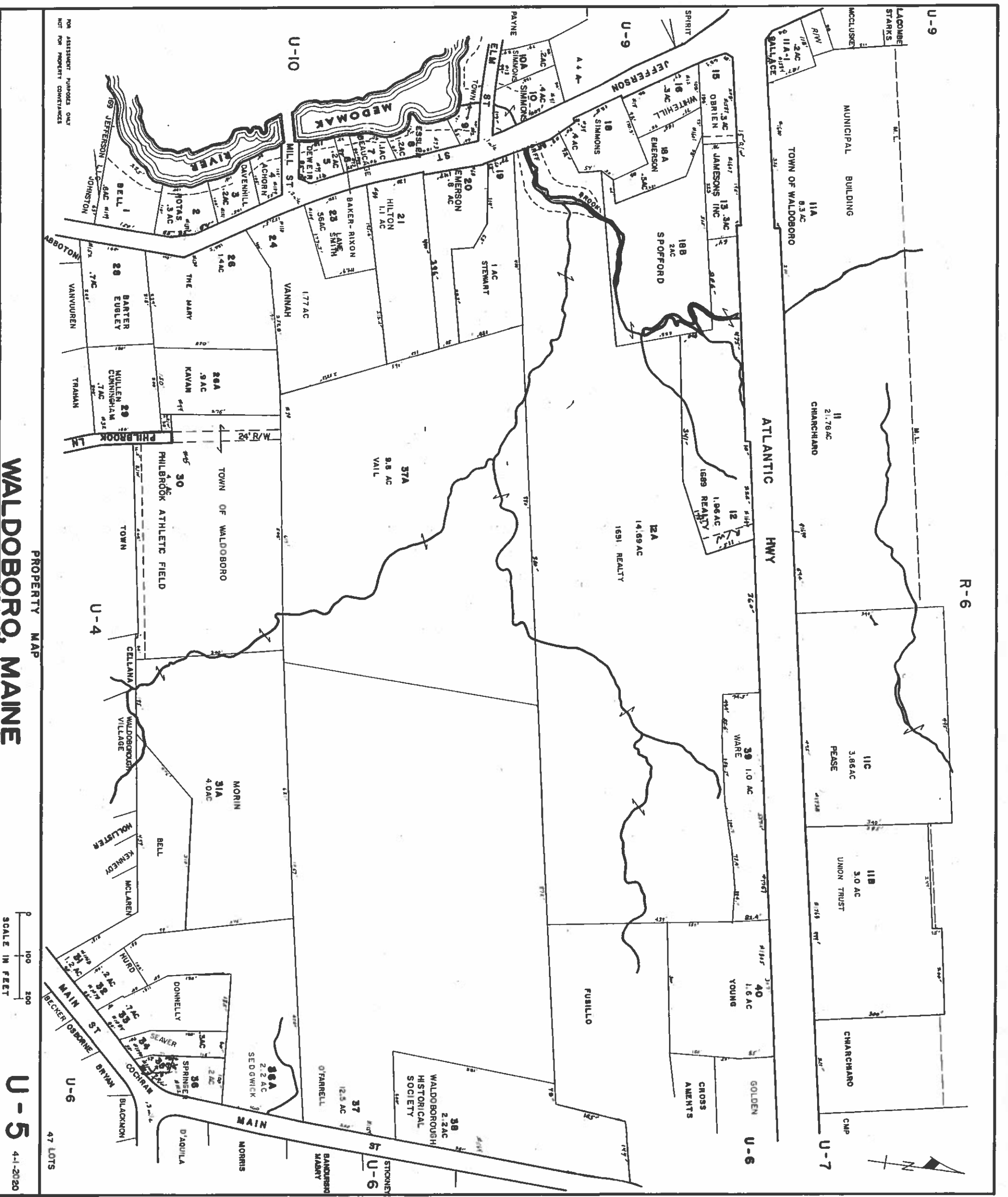
U-10

U-5

U-5

U-6

M.L.
U6-27



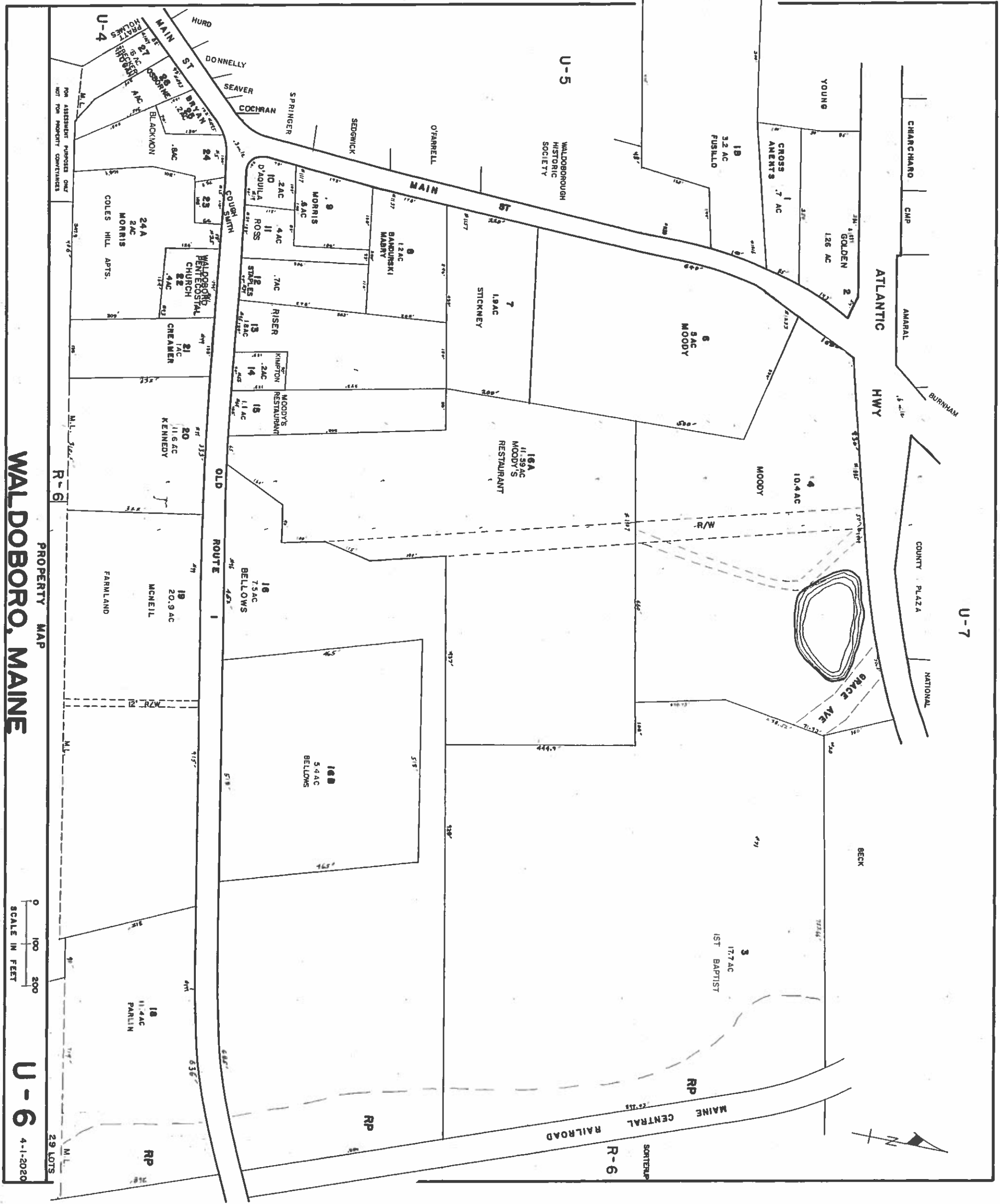
WALDOBORO, MAINE

PROPERTY MAP

SCALE IN FEET
100 200

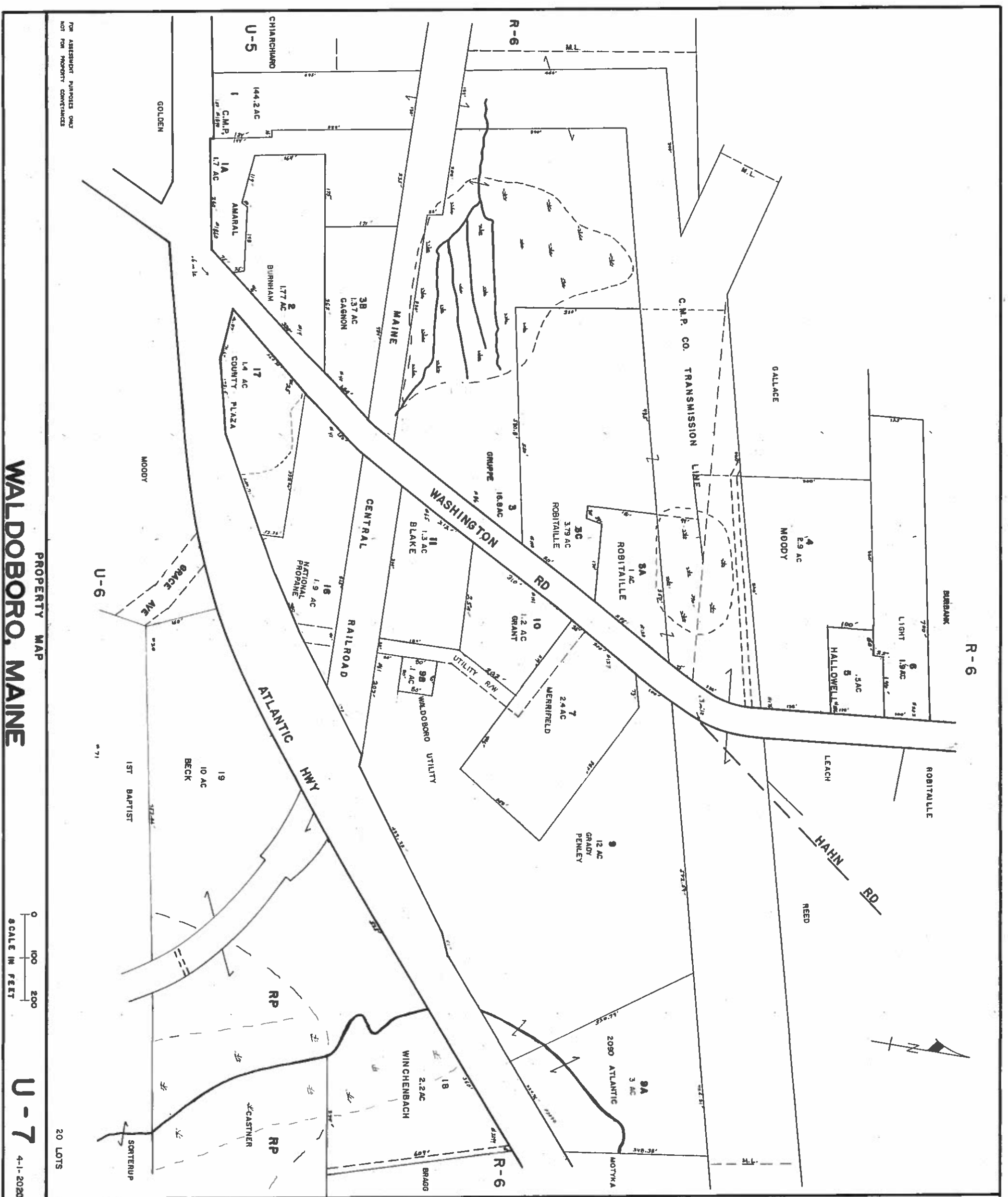
U-5 4-1-2020

FOR ASSISTANCE PURPOSES ONLY
NOT FOR PROPERTY CONVEYANCE



PROPERTY MAP
WALDOBORO, MAINE

SCALE IN FEET
0 100 200
U-6 4-1-2020



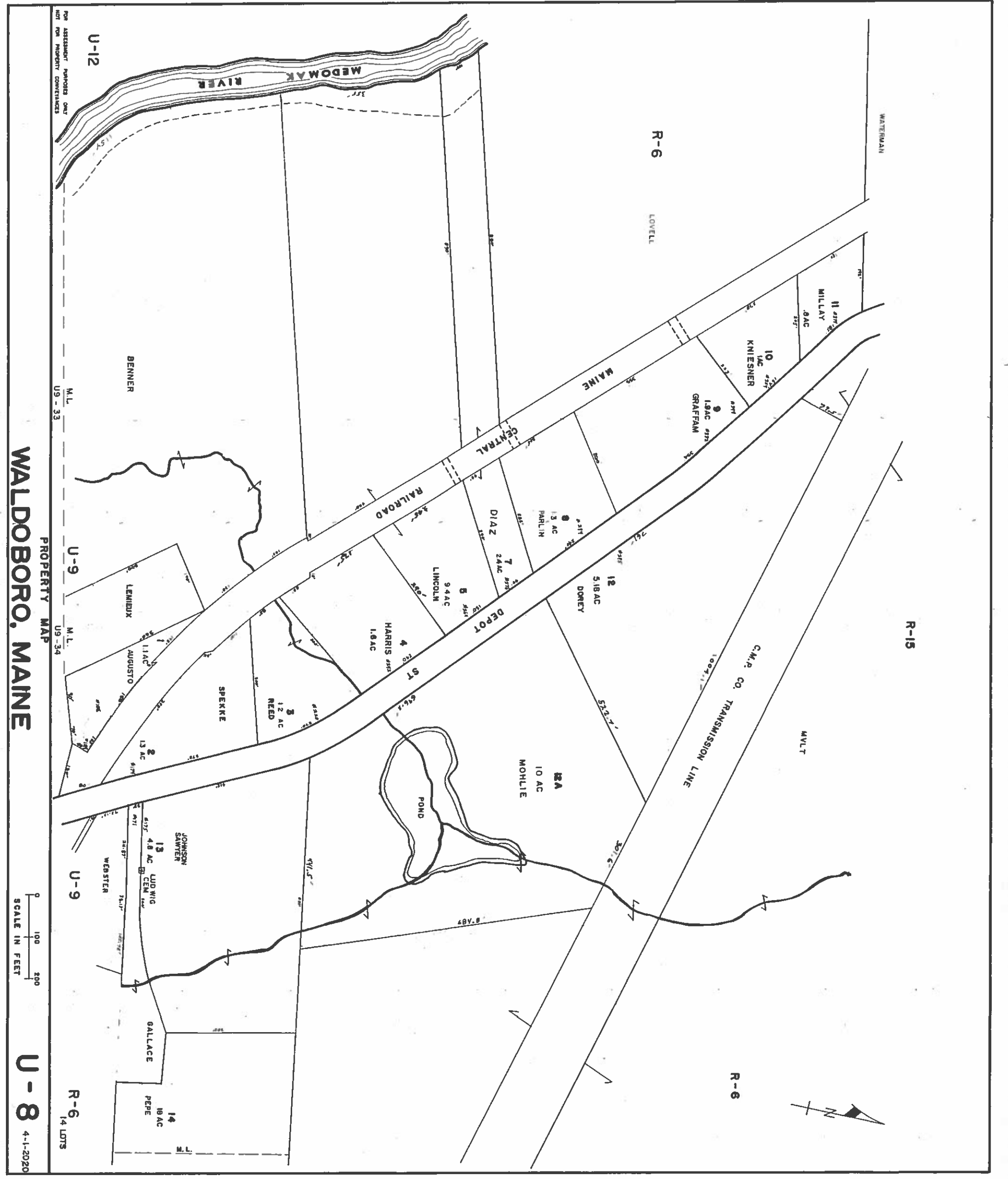
FOR ASSESSMENT PURPOSES ONLY
NOT FOR PROPERTY CONVEYANCES

PROPERTY MAP
WALDOBORO, MAINE

0 100 200
SCALE IN FEET

U-7
4-1-2023

20 LOTS



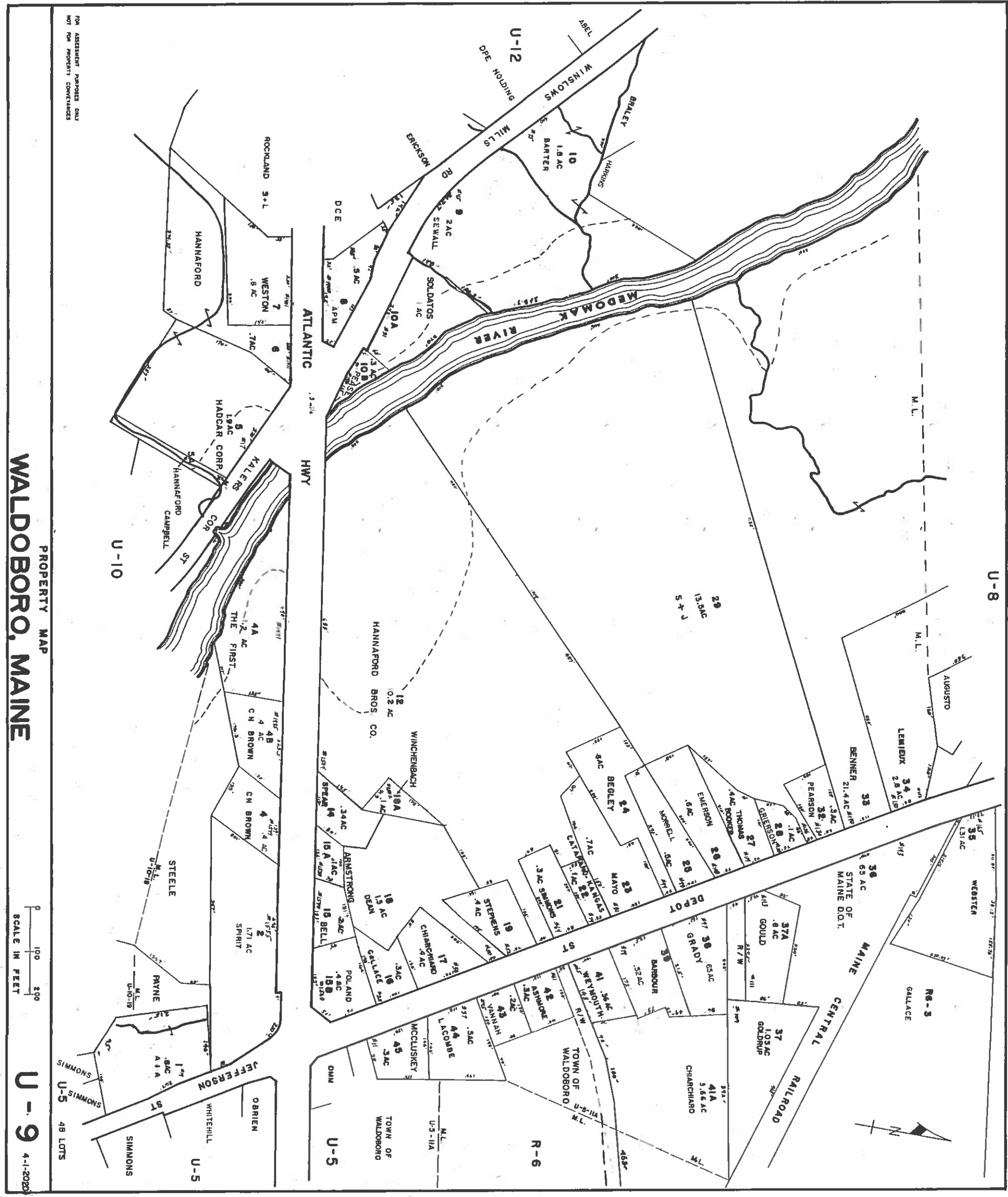
WALDOBORO, MAINE

PROPERTY MAP

U-8

4-1-2020

FOR ASSESSMENT PURPOSES ONLY
NOT FOR PROPERTY CONVEYANCES

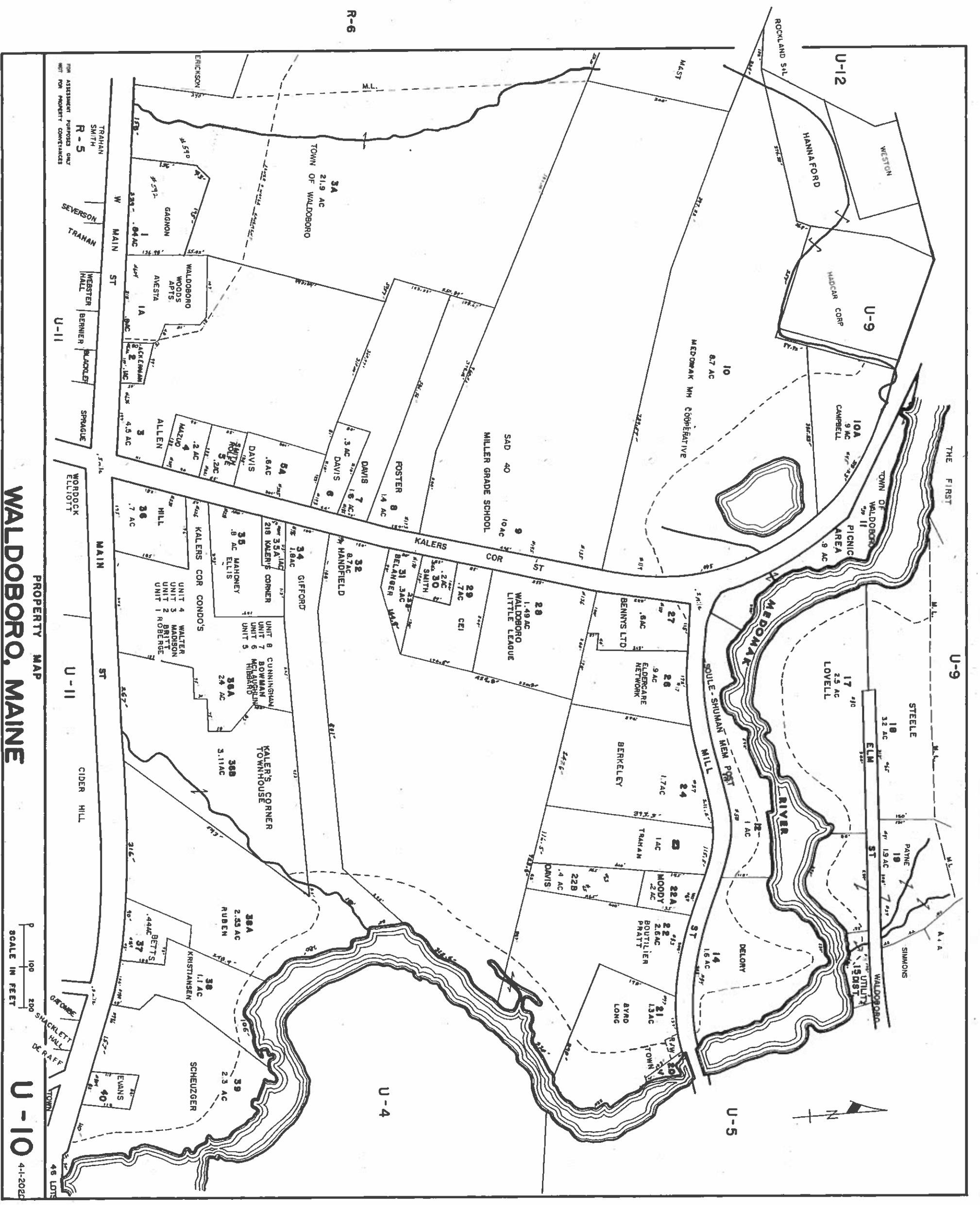


FOR ASSESSMENT PURPOSES ONLY
NOT FOR PROPERTY CONVEYANCES

PROPERTY MAP
WALDOBORO, MAINE

SCALE IN FEET
0 100 200

U - 9 4-1-2020



PROPERTY MAP
WALDOBORO, MAINE

SCALE IN FEET
 0 100 200
U-10 4-1-2022

R-6

U-12

U-9

U-9

U-5

U-4

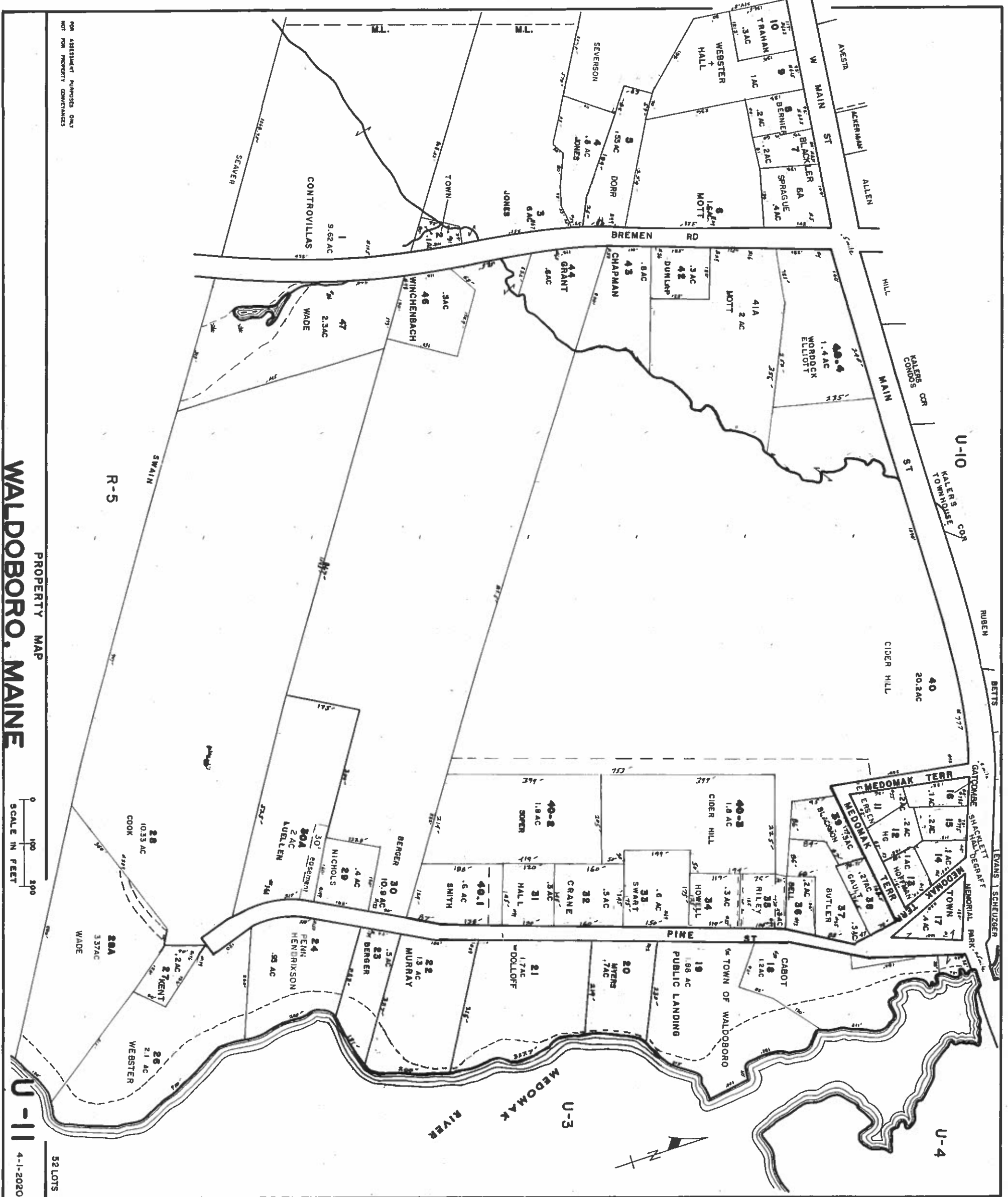
R-5

U-11

U-11

U-10

FOR ASSESSMENT PURPOSES ONLY
 NOT FOR PROPERTY CONVEYANCES



R-5

U-10
WALERS HOUSE
TOWNHOUSE

R-5

U-4

U-3

U-11

WALDOBORO, MAINE

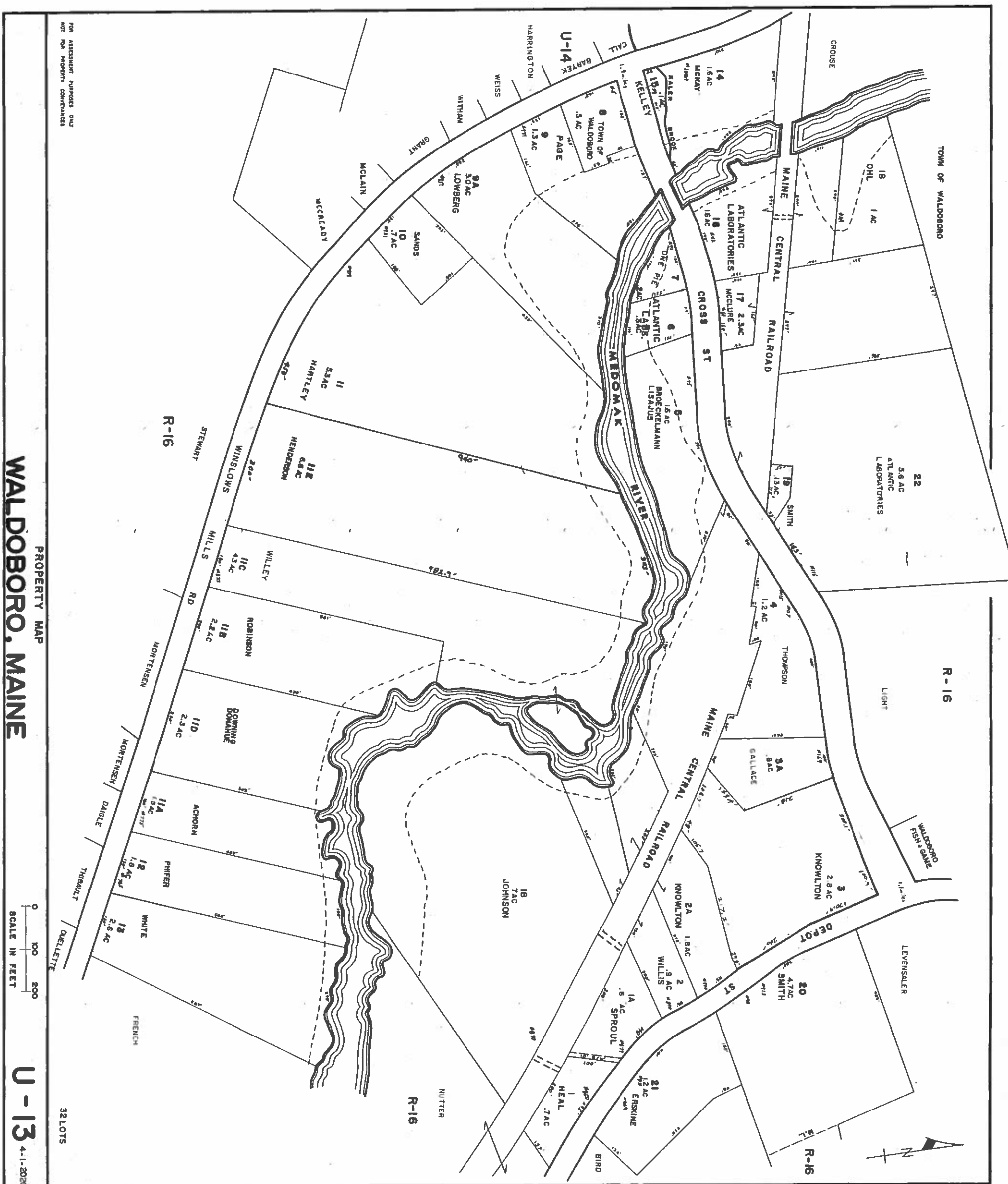
PROPERTY MAP

SCALE IN FEET
0 100 200

52 LOTS

FOR ASSESSMENT PURPOSES ONLY
NOT FOR PROPERTY CONVEYANCES





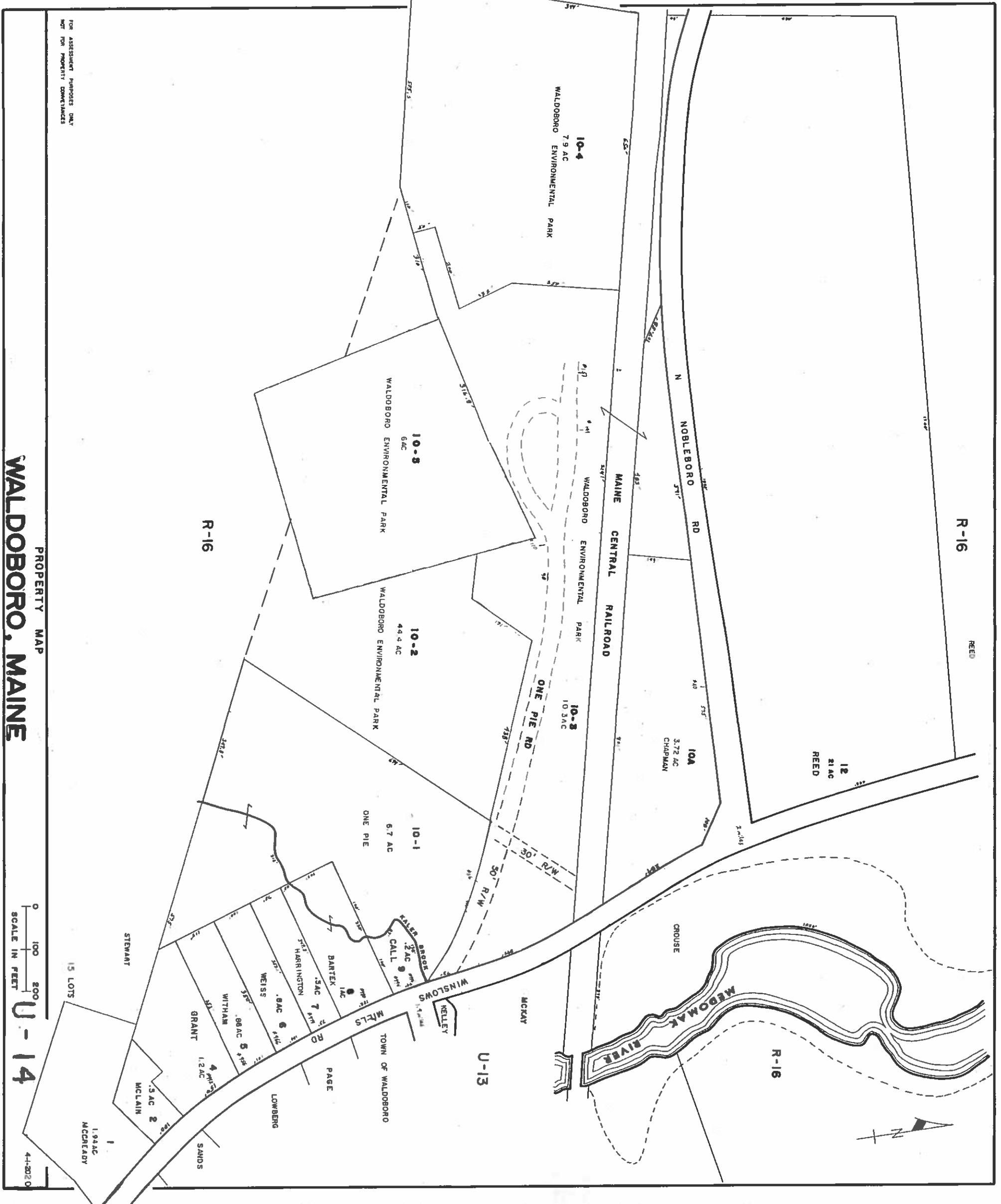
FOR ASSESSMENT PURPOSES ONLY
NOT FOR PROPERTY CONVEYANCES

PROPERTY MAP
WALDOBORO, MAINE

0 100 200
SCALE IN FEET

U-13
4-1-2003

32 LOTS



FOR ASSESSMENT PURPOSES ONLY
NOT FOR PROPERTY CONVEYANCES

PROPERTY MAP
WALDOBORO, MAINE

0 100 200
SCALE IN FEET
U-14
4-1-2020