PROPERTY MAP

WALDOBORO

MAINE

PREPARED BY

JOHN E. O'DONNELL & ASSOCIATES
AUBURN, MAINE

UPDATED BY JOHN E O'DONNELL & ASSOCIATES 1970 - 1984

UPDATED BY DARRYL L MCKENNEY 1985 - 2016

PHOTO ORDER INFORMATION

CONTACT PRINTS AND ENLARGEMENTS OF PHOTOS INDICATED BY A CIRCLE (1-43) ARE AVAILABLE FROM THE U.S. DEPT. OF THE INTERIOR, GEOLOGICAL SURVEY, MAP INFORMATION OFFICE, WASHINGTON, D.C. CONTACT PRINTS ARE 9" X 9", SCALE 1" = 2000'± ENLARGEMENTS ARE 36" X 36", SCALE 1" = 500'± WHEN ORDERING U.S.D.I. PHOTOS YOU MUST GIVE THE SYMBOL VAJI AND THE PHOTO NUMBER (1-43 FOR EXAMPLE).	1962
CONTACT PRINTS AND ENLARGEMENTS OF PHOTOS INDICATED BY A DOT (1-2) ARE AVAILABLE FROM JOHN E. O'DONNELL & ASSOCIATES, INC., 81 MAIN ST., AUBURN, MAINE. CONTACTS ARE 9" X 9", SCALE 1" = 500' ENLARGEMENTS ARE 40" X 40", SCALE 1" = 100' ORDERS FOR THESE SHOULD INCLUDE THE PHOTO NUMBER AND THE TOWN NAME.	1968
CONTACT PRINTS AND ENLARGEMENTS OF PHOTOS INDICATED BY A SQUARE (1-2) ARE AVAILABLE FROM JAMES W. SEWALL CO. 147 CENTRE STREET OLD TOWN, MAINE. CONTACTS ARE 9" X 9", SCALE 1" = 2000' ENLARGEMENTS AT 1" = 500' MEASURE 36" X 36"	1979

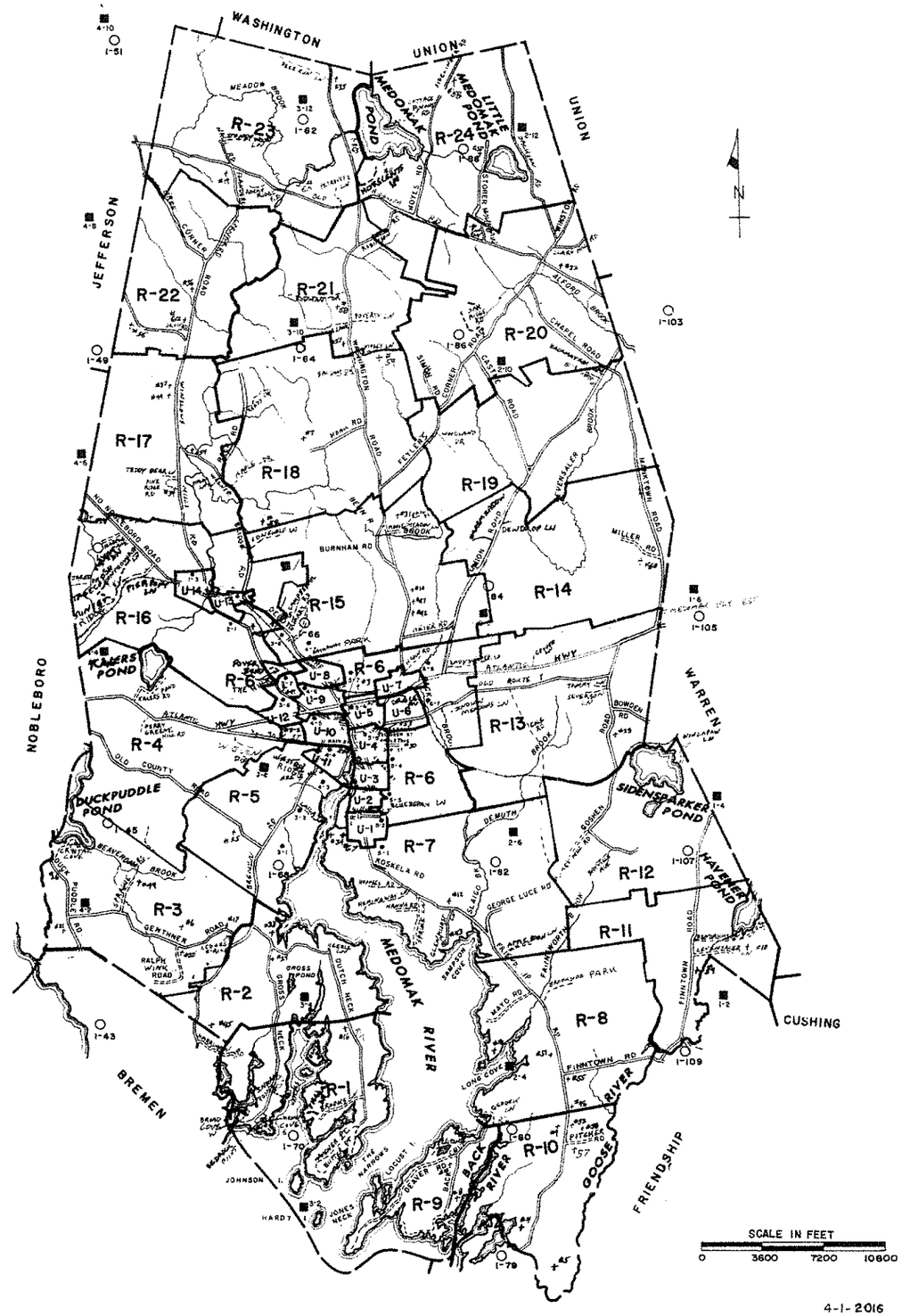

LEGEND

U-1	URBAN MAP SHEET SCALE 1" = 100'
R-7	RURAL MAP SHEET SCALE 1" = 500'
1-2	PHOTO CENTER URBAN ENLARGEMENT
1-66	PHOTO CENTER RURAL ENLARGEMENT

PROPERTY MAP

WALDOBORO, MAINE

INDEX

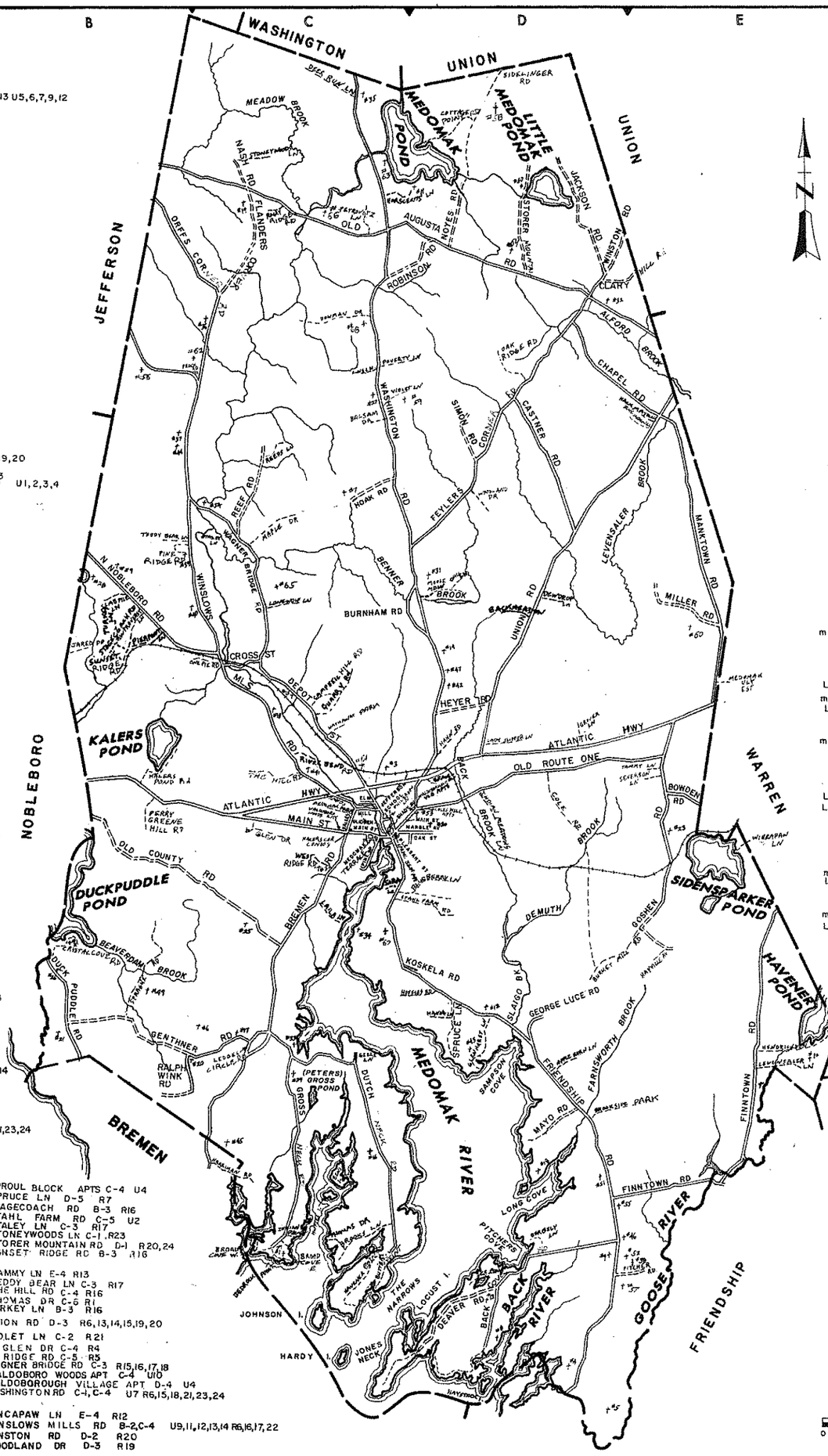

STREET INDEX

APPLE BARN LN D-6 R8
ATLANTIC HWY B-4,E-4 R4,6,13 U5,6,7,9,12

1

BACK COVE RD D-7 R8,9,10
BACKMEADOW RD D-3 R15
BALSAM DR C-3 R18
BAYVILLE AVE E-5 R12
BEDROCK POINT RD C-6 R1
BLUE HERON LN E-2 R19
BLUEBERRY LN C-5 R6,U2
BOWDEN RD E-4 R13
BOWMAN DR C-2 R21
BREMEN RD C-5 R2,3,5 U11
BROAD COVE RD E C-6 R1
BROAD COVE RD W C-6 R1
BROOKS LN C-6 R1
BROOKSIDE PARK D-6 R8
BURKET MILL RD E-5 R7,12
BURNHAM RD C-3 R15
BUTTER POINT RD C-7 R1

CAMPBELL HILL RD C-4 R15
CASTNER RD D-2 R19,20
CHAPEL RD D-2 R19,20
CLARY HILL RD D-2 R20
COLE RD D-4 R15
COLES HILL RD APT D-4 U6
CONTROVERSY LN B-3 R16
COTTAGE POINT RD D-1 R24
CROSS ST C-4 U13 R16
CRYSTAL COVE RD B-5 R3

DAIL LN D-3 R15
DEAVER RD D-7 R9
DEER RUN LN C-1 R23
DEPOT ST C-4 U8,9,13 R15,16
DEWDROP LN D-3 R14
DUCKPUDDLE RD B-5 R3
DUTCH NECK RD C-6 R1,2

ELM ST C-4 U5,10

FEYLERS CORNER RD D-2 R18,19,20
FINNTOWN RD E-6 R8,11,12
FLANDERS CORNER C-2 R23,23
FRIENDSHIP RD D-5,7 R7,8,10 U1,2,3,4

GEELE LN C-5 R2
GENTHNER RD D-5 R3
GEORGE LUCE RD D-5 R7
GERGELY LN D-6 R8
GLENHURST LN D-5 R7,
GLIDDEN ST C-4 U4
GOSHEN RD E-5 R12,13
GRACE AVE D-4 U6,7
GROSS NECK RD C-6 R1,2
GROVER LN D-4 R13

HACKMATACK LN E-2 R19
HAHN RD D-4 R6
HANNA RD D-5 R7
HARDY ISLAND C-7 R9
HARRIMAN RD C-6 R1
HATHAWAY PARK C-4 R15
HAVENER POINT RD C-7 R1
HAYSTACK ISLAND D-7 R9
HENDRICKSON LN E-5 R11
HEYER RD D-4 R15
HOAK RD C-3 R18
HOFFSES ISLAND C-6 R1
HOFFSES RD D-5 R7

4

HORSCENTS LN C-1 R24
ICE POND RD D-7 R9
INDIAN MEADOWS LN D-4 R6
INDIAN POINT RD C-6 R1
JACKSON RD D-1 R20,24
JARED RD B-4 R16
JEFFERSON ST C-4 U4,5,9
JOHNSON ISLAND C-7 R1
KALERS CORNER ST C-4 U9,10
KALERS POND RD B-4 R4
KOSKELA RD D-5 R7
LADY SLIPPER LN D-4 R6
LAILA LN C-5 R5
LEDGES CIRCLE RD C-5 R2,3
LEVENSALER LN E-6 R11
LOIS LN C-2 R21
LONEWOLF LN C-3 R15

MAIN ST C-4 U4,5,6,10,11
MANKTOWN RD E-3 R13,14,19
MAPLE DR C-3 R18
MARBLE AVE D-4 U4
MAYO RD D-6 R8
MEDOMAK PARK C-4 U10
MEDOMAK TERRACE ST C-4 U11
MEDOMAK VALLEY EST E-4 R13
MILL ST C-4 U5,10
MILLER RD E-3 R14
MOOSE MEADOW LN D-3 R15

5

NASH RD C-1 R23
N NOBLEBORO RD B-3 R16,17 U14
NOYES RD D-1 R24

OAK RIDGE RD D-2 R20
OAK ST D-4 U4
OLD AUGUSTA RD B-1,E-2 R20,21,23,24
OLD COUNTY RD B-5 R4,5
OLD ROUTE 1 D-4 U6 R6,13
ONE PIE RD C-4 U14
ORFFS CORNER RD C-2 R22

6

PERRY GREENE HILL RD B-4 R4
PETROVITZ LN C-1 R23
PHILBROOK LN C-4 U4,5
PIERPONT LN B-3 R16
PINE RIDGE RD C-3 R17
PINE ST C-5 U11
PITCHER RD E-7 R10
PLEASANT ST C-4 U4
POVERTY LN C-2 R21
PROCK RD C-2 R22

QUARRY RD C-4 R15

RALPH WINK RD B-6 R3
REEDS LN C-3 R18
REEF RD C-3 R17,18,21
RIVER BEND RD C-4 R6
ROBINSON RD D-2 R21,24
ROCKY RIDGE RD C-1 R23

7

SARA LN C-5 U2
SCHOOL ST C-4 U4
SEVERSON LN E-4 R13
SHADY AVE C-4 U4
SIDELINGER RD D-1 R24
SIMON RD D-3 R19,20
SLAB PILE LN B-3 R16
SPRAGUE RD B-5 R3
SPROUL BLOCK APTS C-4 U4
SPRUCE LN D-5 R7
STAGECOACH RD B-3 R16
STAHL FARM RD C-5 U2
STALEY LN C-3 R17
STONEYWOODS LN C-1 R23
STORER MOUNTAIN RD D-1 R20,24
SUNSET RIDGE RD B-3 R16

TAMMY LN E-4 R13
TEDDY BEAR LN C-3 R17
THE HILL RD C-4 R16
THOMAS DR C-6 R1
TURKEY LN B-3 R16

UNION RD D-3 R6,13,14,15,19,20

VIOLET LN C-2 R21

W GLEN DR C-4 R4
W RIDGE RD C-5 R5
WAGNER BRIDGE RD C-3 R15,16,17,18
WALDOBORO WOODS APT C-4 U10
WALDOBOROUGH VILLAGE APT D-4 U4
WASHINGTON RD C-1,C-4 U7 R6,15,18,21,23,24

WINCAPAW LN E-4 R12
WINSLOWS MILLS RD B-2,C-4 U9,11,12,13,14 R6,16,17,22
WINSTON RD D-2 R20
WOODLAND DR D-3 R19

CEMETERY INDEX

1

1 GROSS NECK C-6 R1-1A
2 GENTHNER B-5 R3-53B
3 UNKNOWN C-4 R6-3A
4 WALLIS D-7 R10-48A
5 HOFFSES D-7 R10-53
6 GENTHNER C-5 R3-18
7 HOCH C-3 R18-23A

m 8 BACK COVE D7 R9-33A
9 BONELLI D6 R10-7A
10 BORNEMAN E5 R11-18D
11 BROADMAN C1 R24-5A
L 12 BROOKLAND D5 R7-34
13 BURNS/WALLACE D7 R9-25A

L 14 COMERY D4 R15-42
15 CRAMMER C4 R16-29A

L 16 DUTCH NECK C6 R1-60

2

17 EUGLEY C5 R3-14

18 FARNSWORTH D6 R8-14A
19 FLANDERS C1 R23-41B
20 FRENCH C5 R3-23B

21 GENTHNER B5 R3-45
L 22 GERMAN PROTESTANT C5 R5-6
L 23 GOSHEN E4 R13-38
24 GROSS C6 R2-29A
25 GROTON C5 R5-57A

26 HALL B5 R3-51
27 HEYER C2 R21-5
28 HOCH B3 R16-67
29 HOCH B3 R16-64
30 HUTCHINS BELT D4 U4-102

3

31 LUDWIG. D3 R15-19A

m 32 MANKS COR D2 R20-38B
33 MEETING HOUSE COVE C5 R2-22A
34 MORAVIAN C5 R7-1

L 35 OLIVER/BURNHEIMER C1 R23-9B
m 36 ORFF/ACHORN B2 R22-31A
L 37 ORFFS COR/LUDWIG B3 R17-23

m 38 PITCHER D6 R10-9C
39 POST B3 R17-54B
40 PROCK C3 R16-39C

4

L 41 RIVERSIDE/WEBB C4 U12-19
L 42 RURAL D4 R15-45

43 SCHENCK D5 R7-40A
44 SCHROW DEAL B3 R17-30A
45 SCHWARTZ C6 R2-17A
m 46 SEIDERS D6 R8-59A
L 47 SHUMAN D4 R15-43
48 SMOUSE C4 R16-16
49 SPRAGUE B5 R3-38
m 50 STORER D1 R24-31B
L 51 SWEETLAND D6 R8-38A

52 TOTMAN D6 R10-9B

5

L 53 VILLAGE/CENTRAL D4 U4-87

54 SIDELINGER C-3 R17-16A
55 WINCHENBACH D-6 R8-49A

56 ACHORN B-2 R22-13B
57 CALER D-7 R10-27A
58 DOBLE D-1 R24-44B

CUSHING

59 JOHNSON C-2 R18-45A
60 JONES E-3 R14-50D
61 LUDWIG C-4 U8-13A
62 LUDWIG B-2 R22-8C
63 MANK C-1 R23-7C
64 NEWBERT D-2 R20-48B
65 SHUMAN C-3 R15-8C
66 UNKNOWN C-1 R23-23C
67 UNKNOWN C-5 R7-1A
68 WALTER C-2 R21-15A

6

7

SCALE IN FEET
0 2880 5760 8640

WALDOBORO

MAINE

4-1-2016

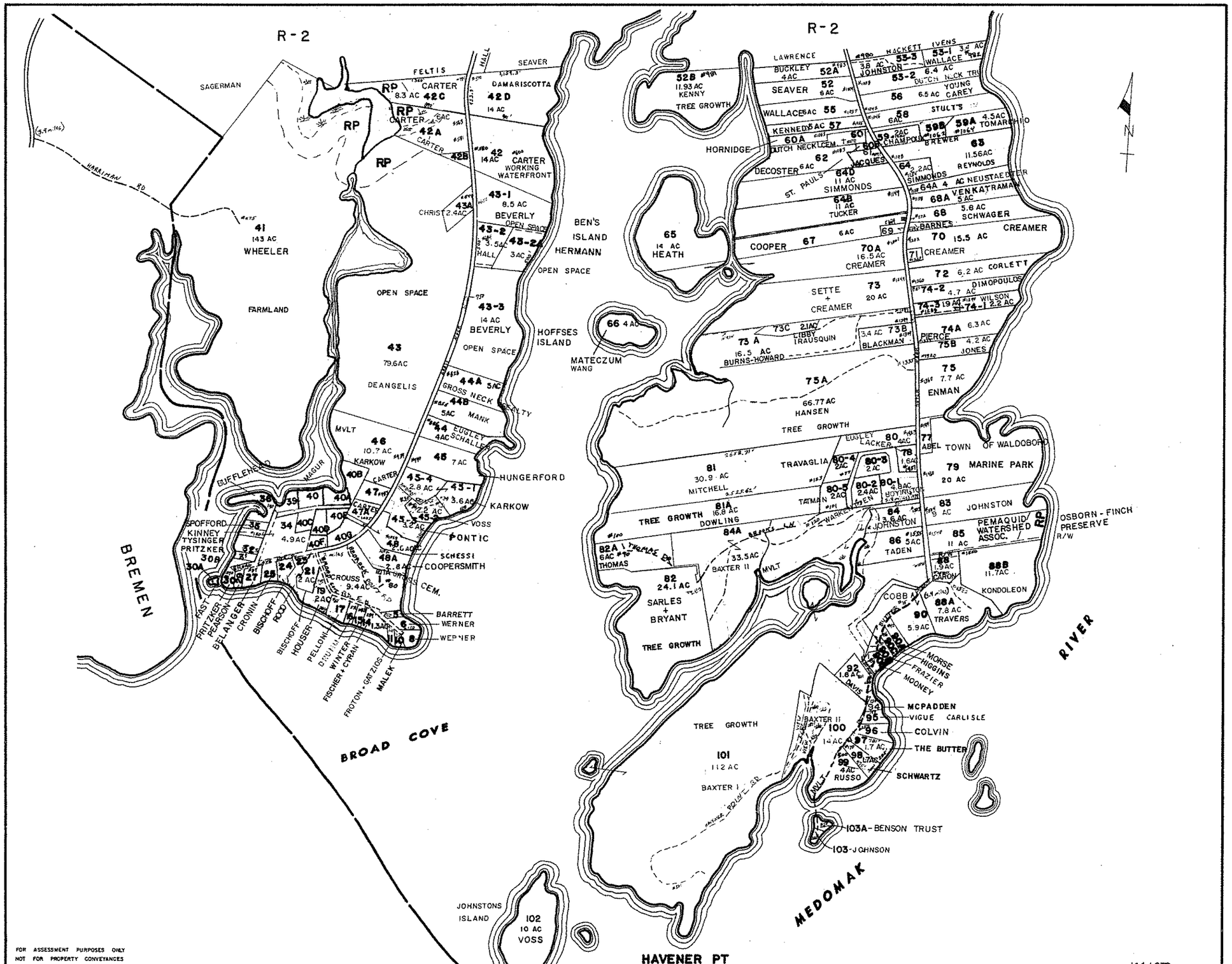

PROPERTY MAP

WALDOBORO, MAINE

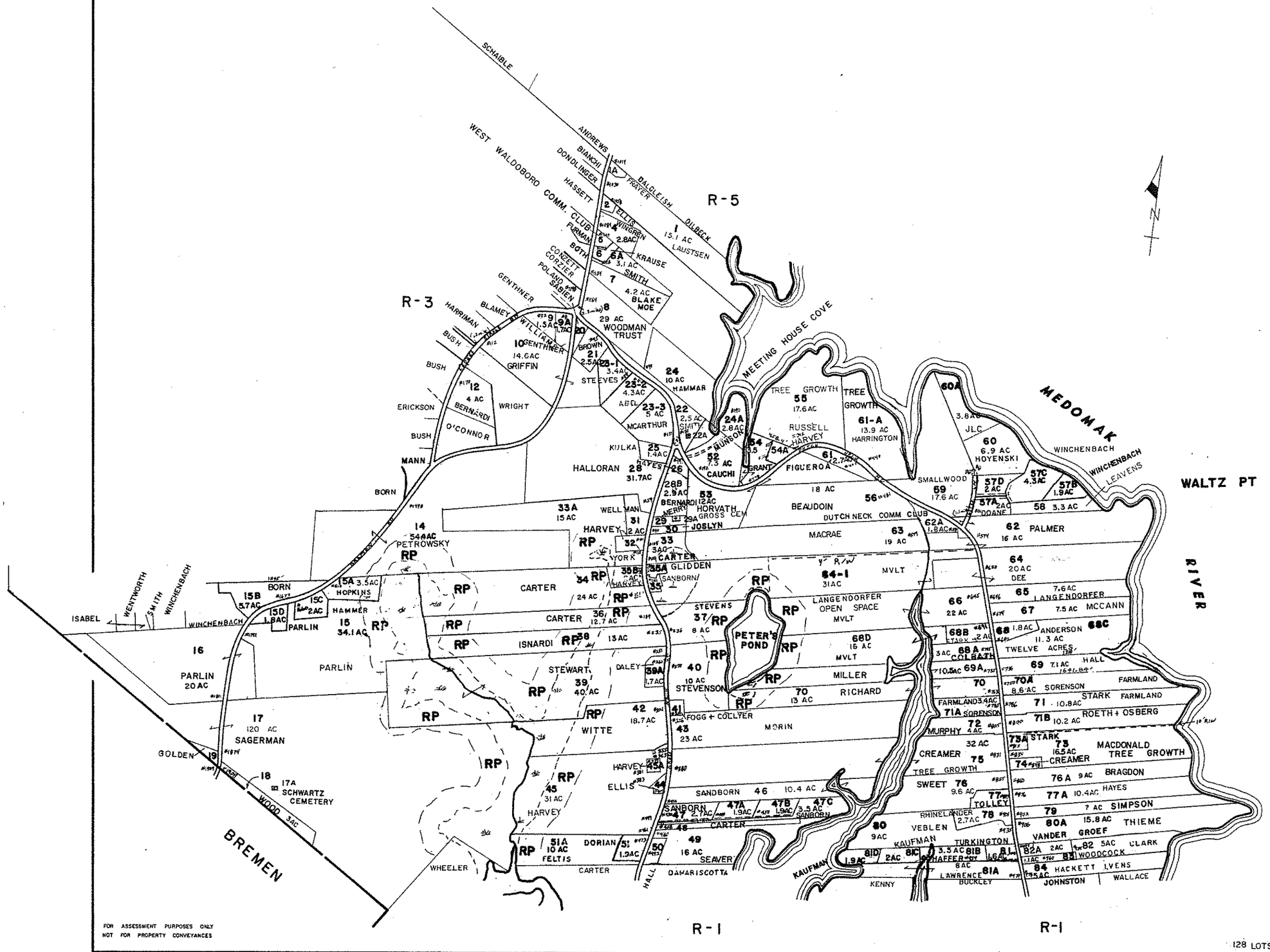

PROPERTY MAP

WALDOBORO, MAINE

0 500 1000
SCALE IN FEET

R-2

4-1-2016.

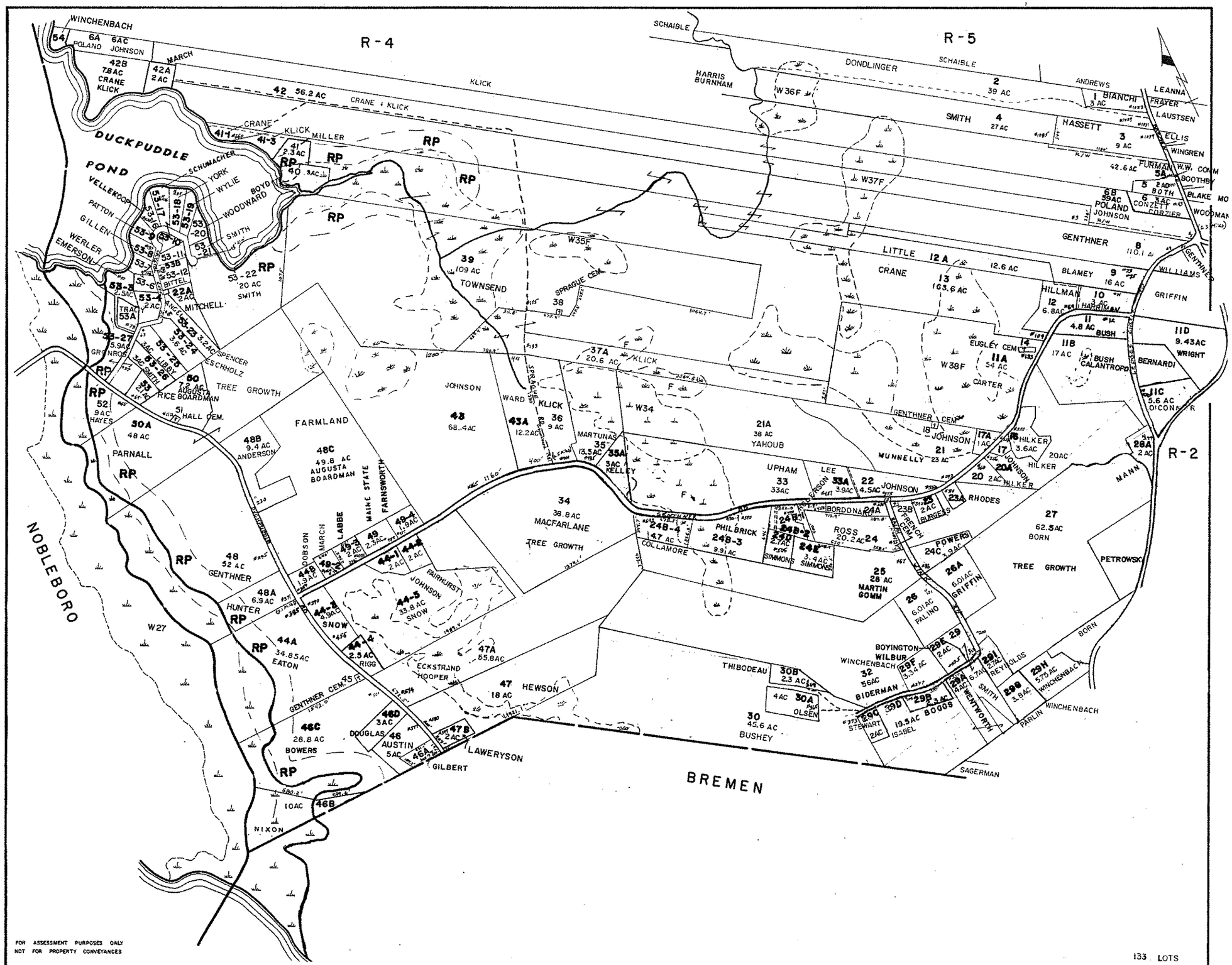

PROPERTY MAP

WALDOBORO, MAINE

0 500 1000
SCALE IN FEET

R-3

4-1-2016

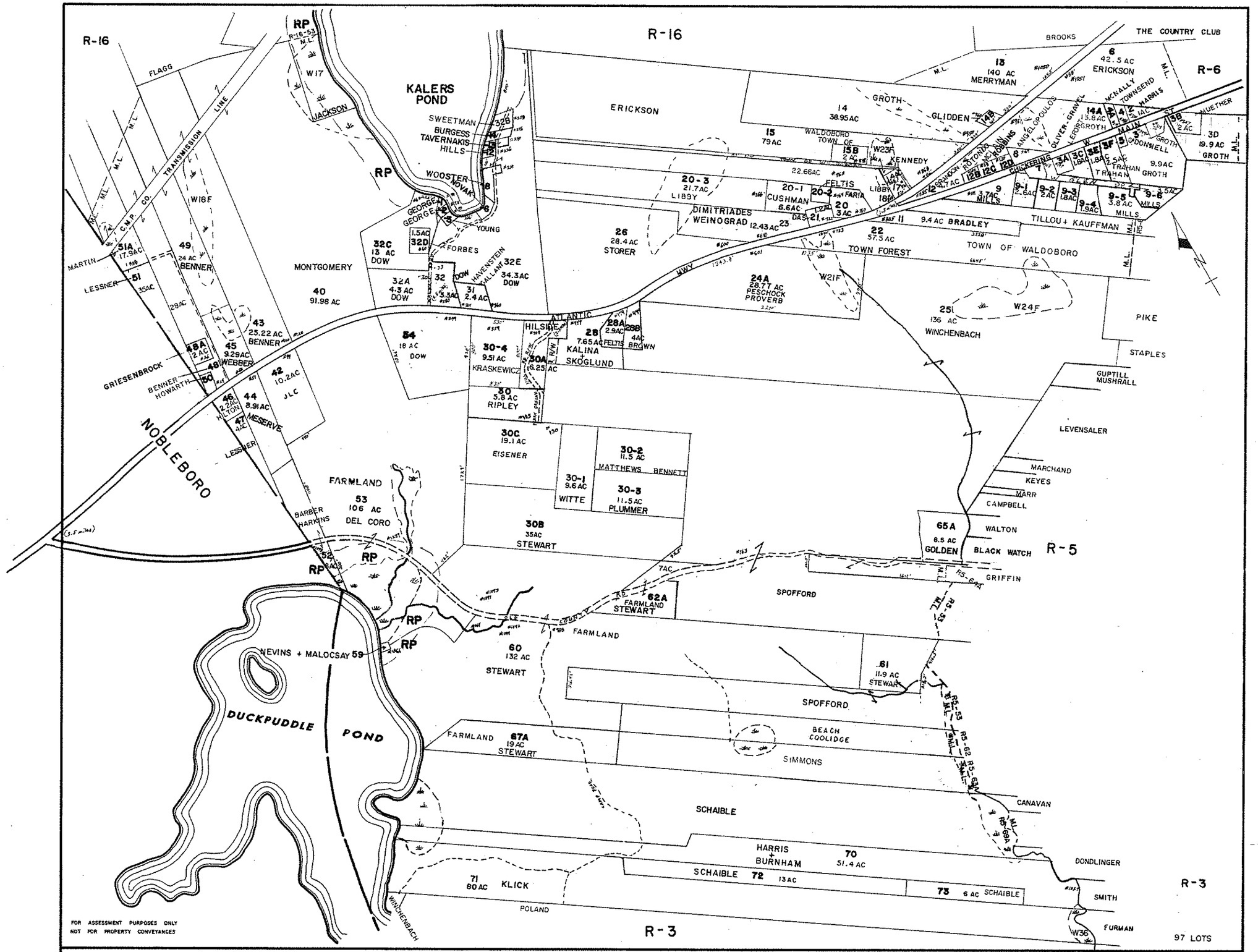

PROPERTY MAP

WALDOBORO, MAINE

0 500 1000
SCALE IN FEET

R-4

4-1-2016

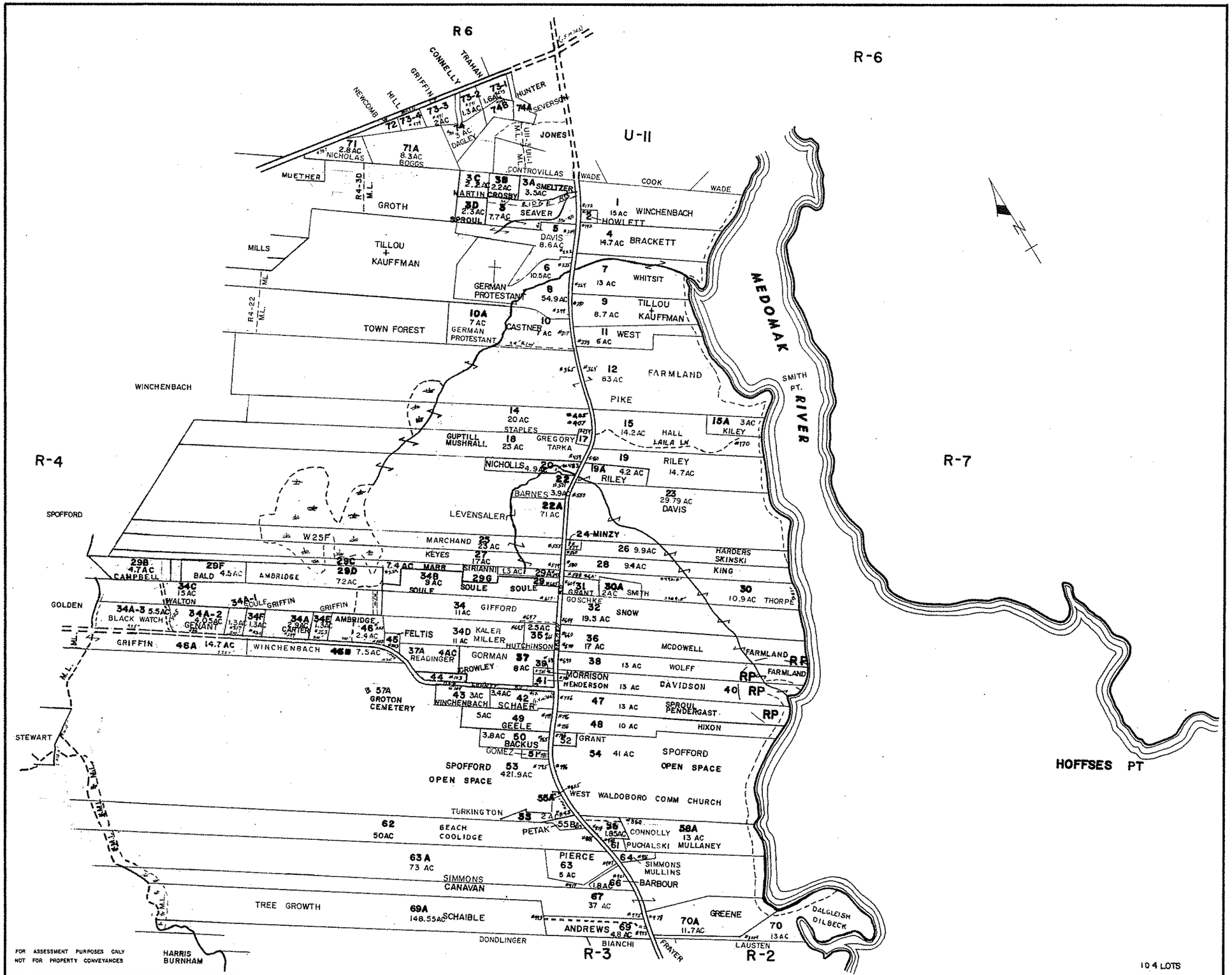

PROPERTY MAP

WALDOBORO, MAINE

0 500 1000
SCALE IN FEET

R-5 4-1-2016

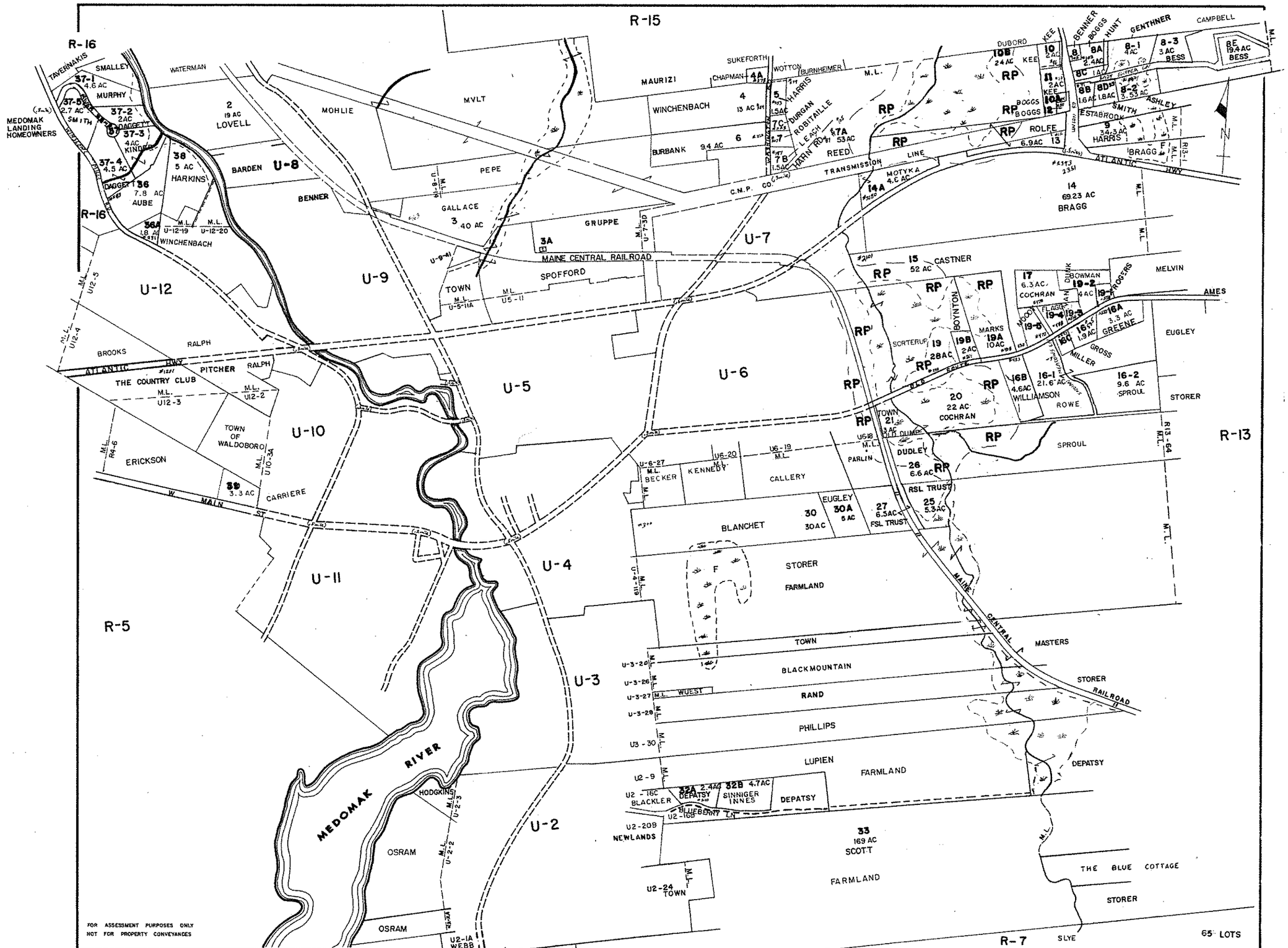

FOR ASSESSMENT PURPOSES ONLY
NOT FOR PROPERTY CONVEYANCES

PROPERTY MAP

WALDOBORO, MAINE

0 500 1000
SCALE IN FEET

R-6 4-1-2016

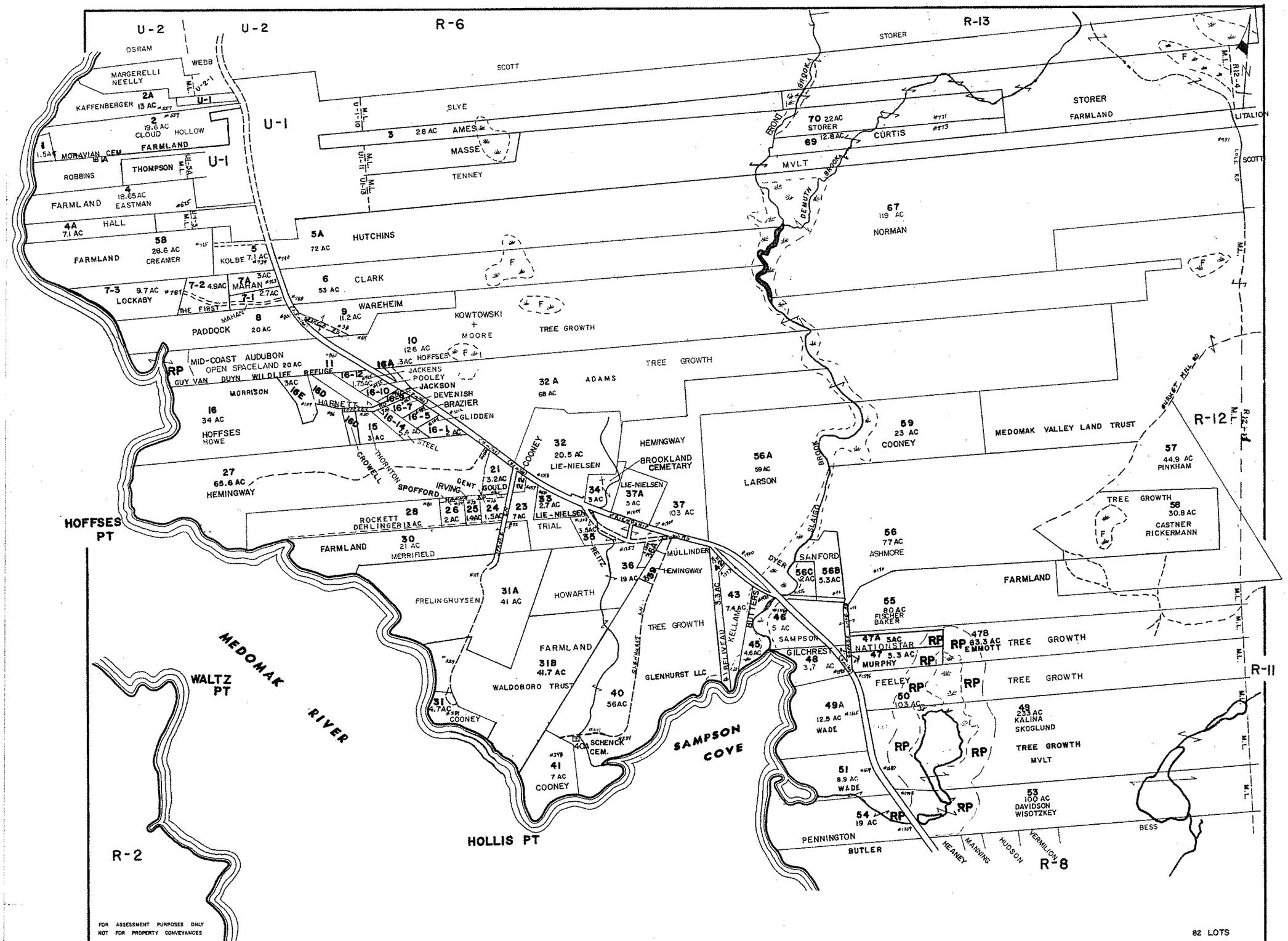

PROPERTY MAP

WALDOBORO, MAINE

0 500 1000
SCALE IN FEET

R-7 4-1-2016

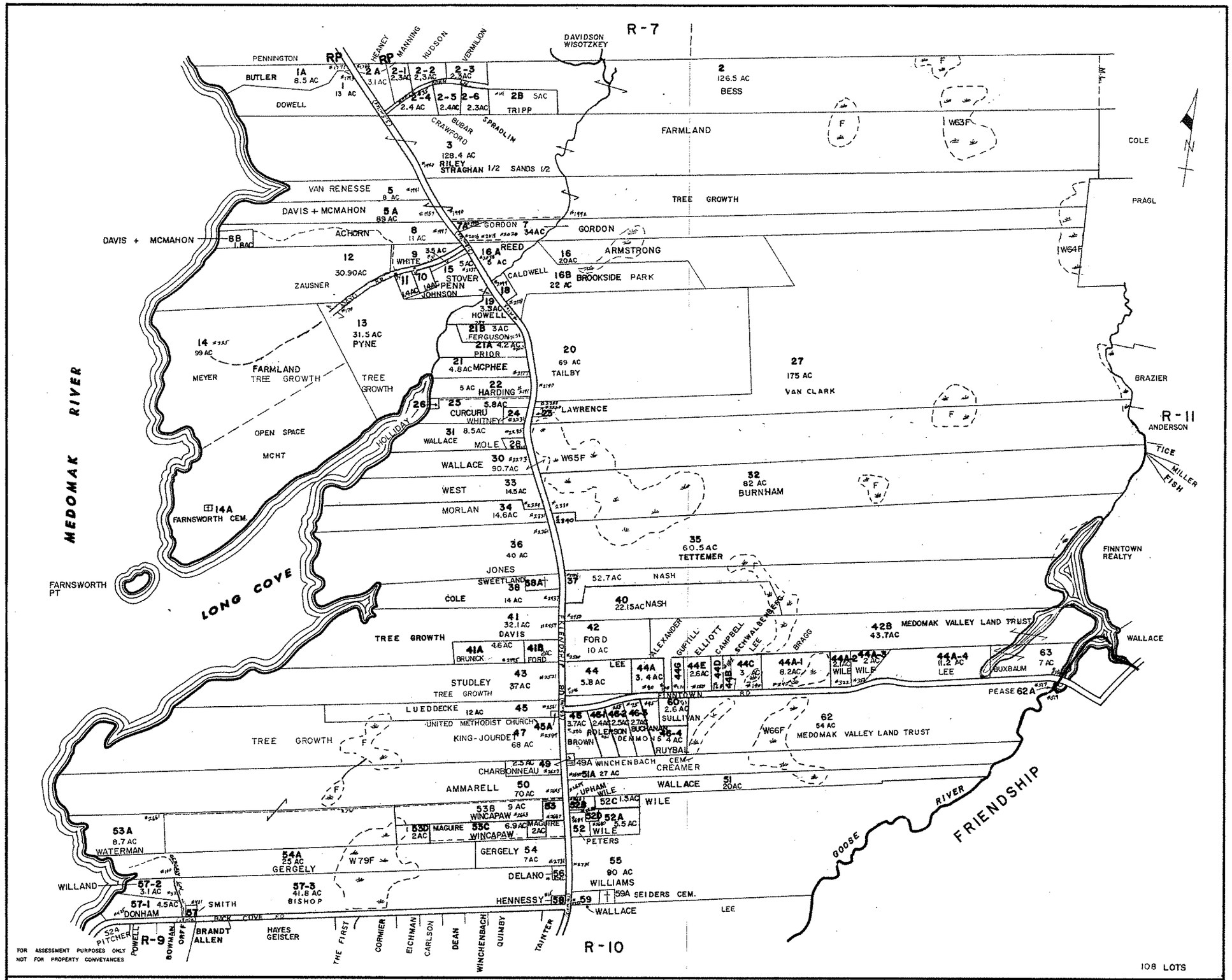

PROPERTY MAP

WALDOBORO, MAINE

0 500 1000
SCALE IN FEET

R-8

4-1-2016

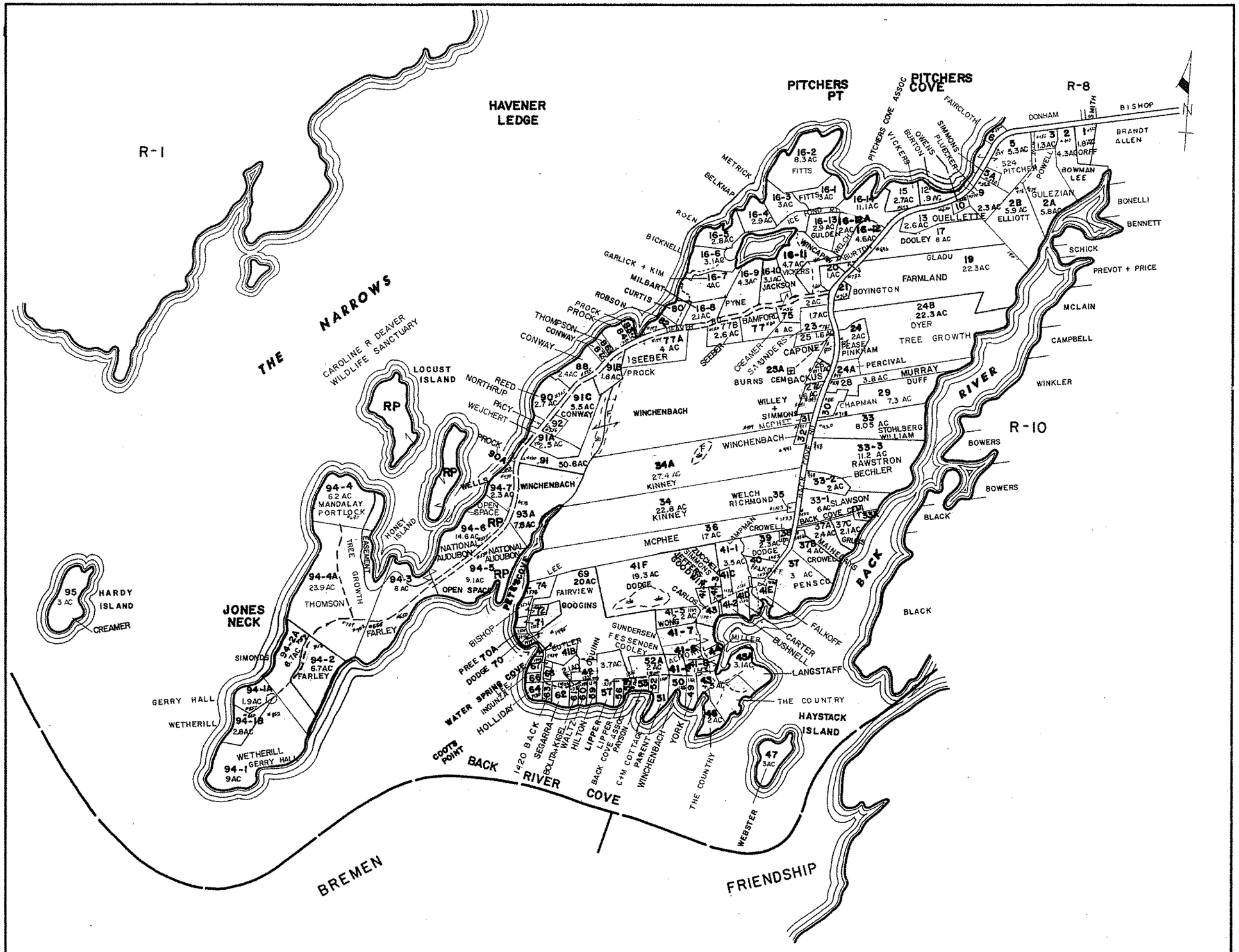

PROPERTY MAP

WALDOBORO, MAINE

0 500 1000
SCALE IN FEET

R-9

4-1-2016

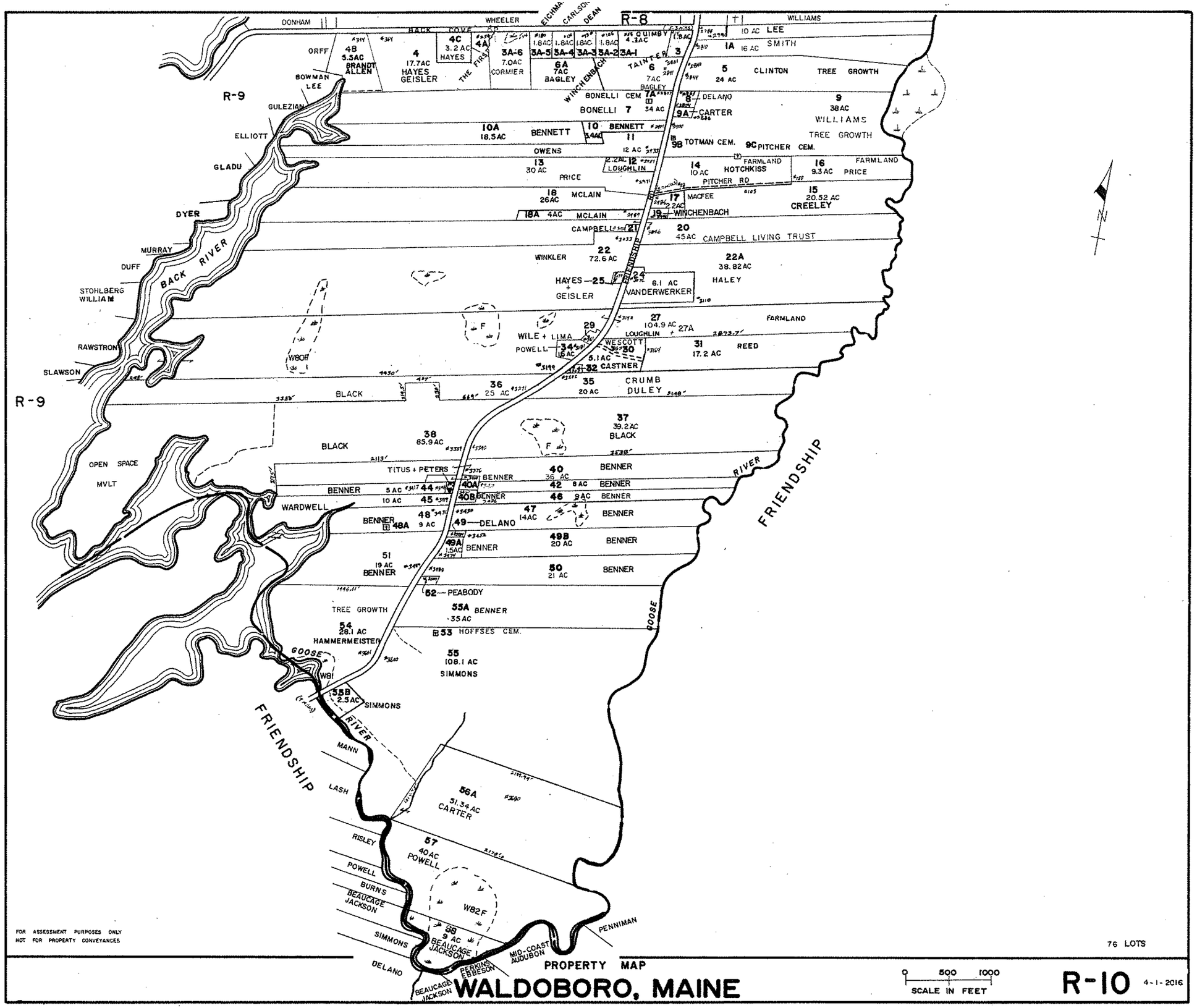

FOR ASSESSMENT PURPOSES ONLY
NOT FOR PROPERTY CONVEYANCES

76 LOTS

PROPERTY MAP

WALDOBORO, MAINE

0 500 1000
SCALE IN FEET

R-10

4-1-2016

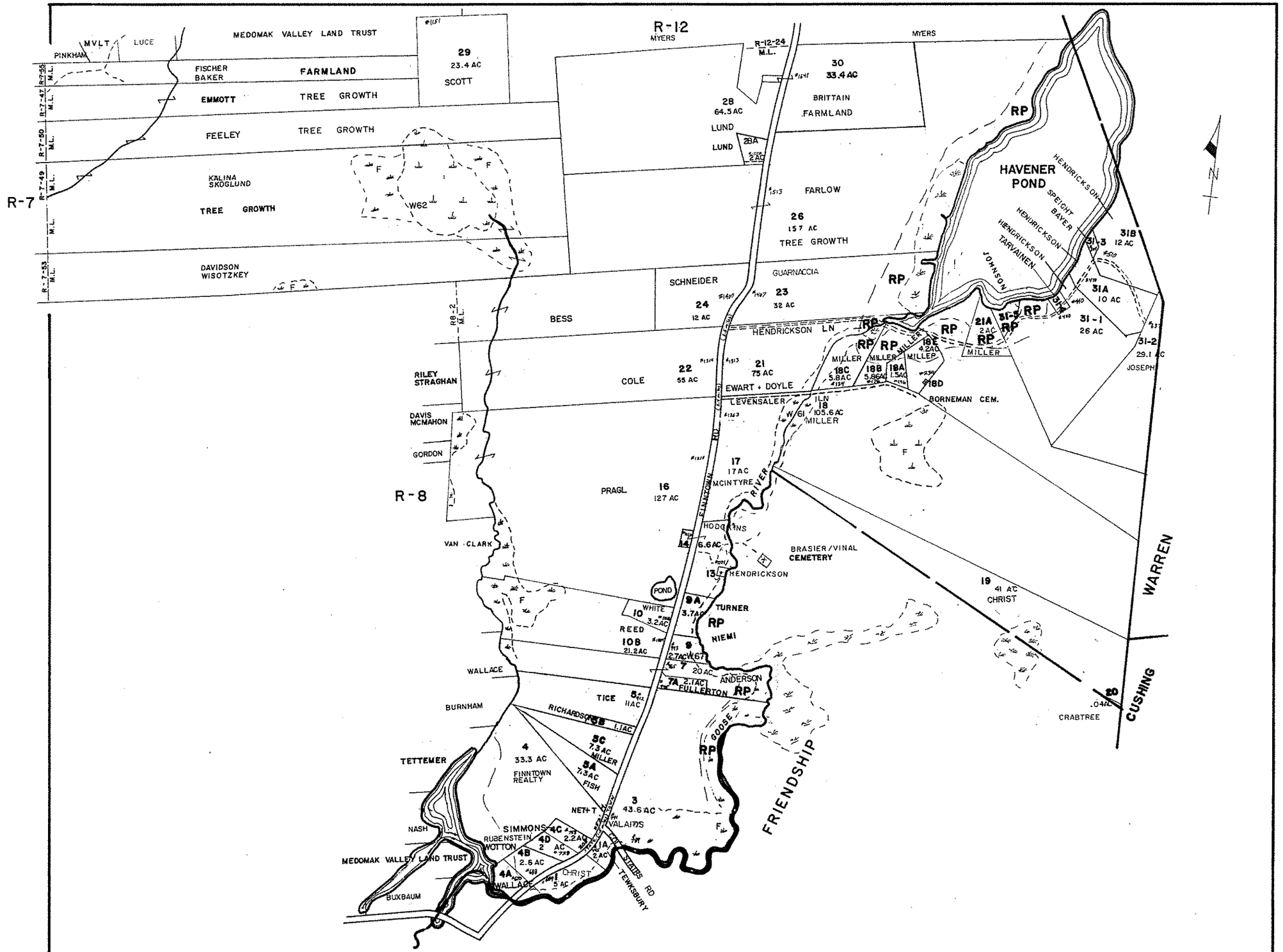

FOR ASSESSMENT PURPOSES ONLY
NOT FOR PROPERTY CONVEYANCES

47 LOTS

PROPERTY MAP

WALDOBORO, MAINE

0 500 1000
SCALE IN FEET

R-11 4-1-2016

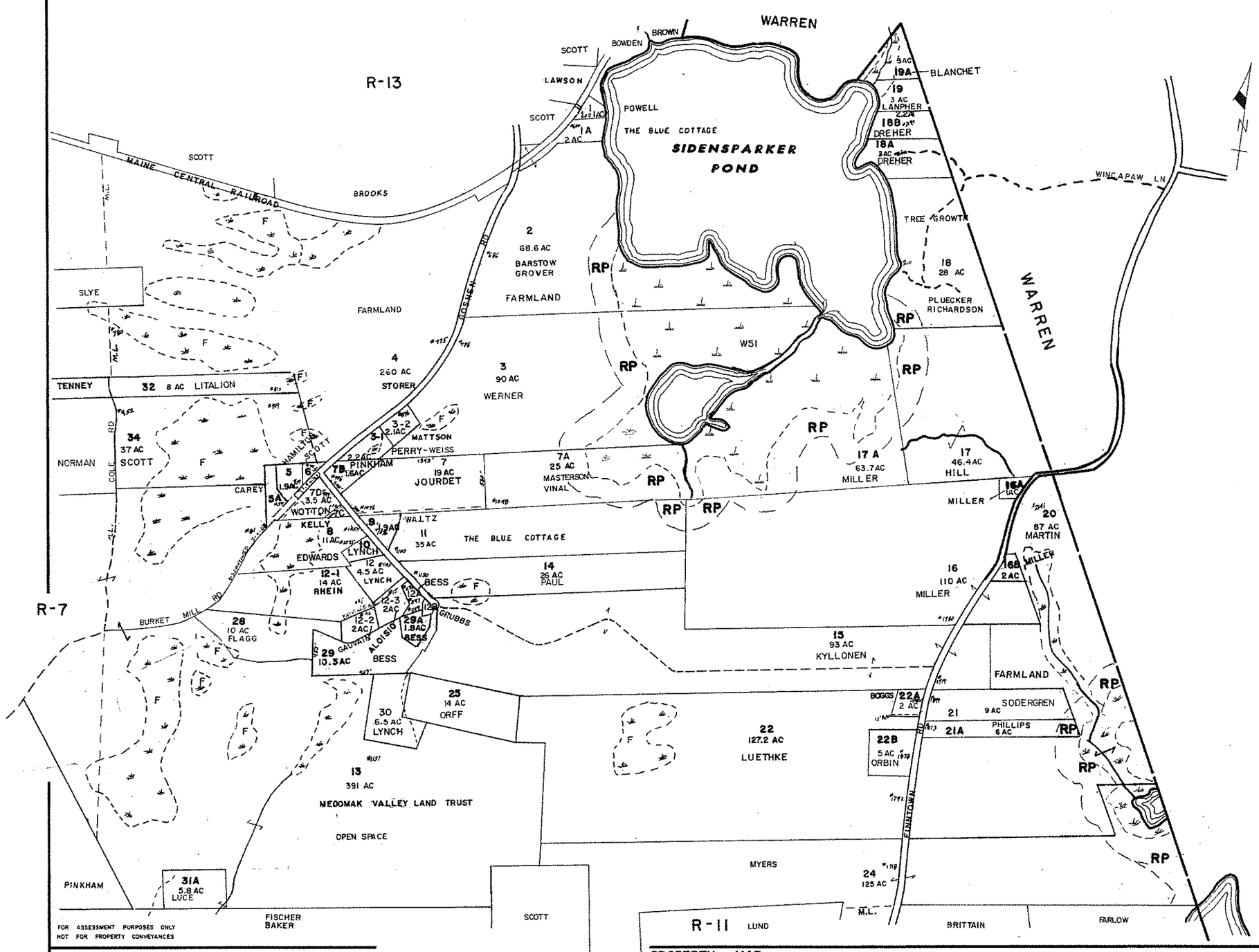

PROPERTY MAP

WALDOBORO, MAINE

0 500 1000
SCALE IN FEET

R-12 4-1-2016

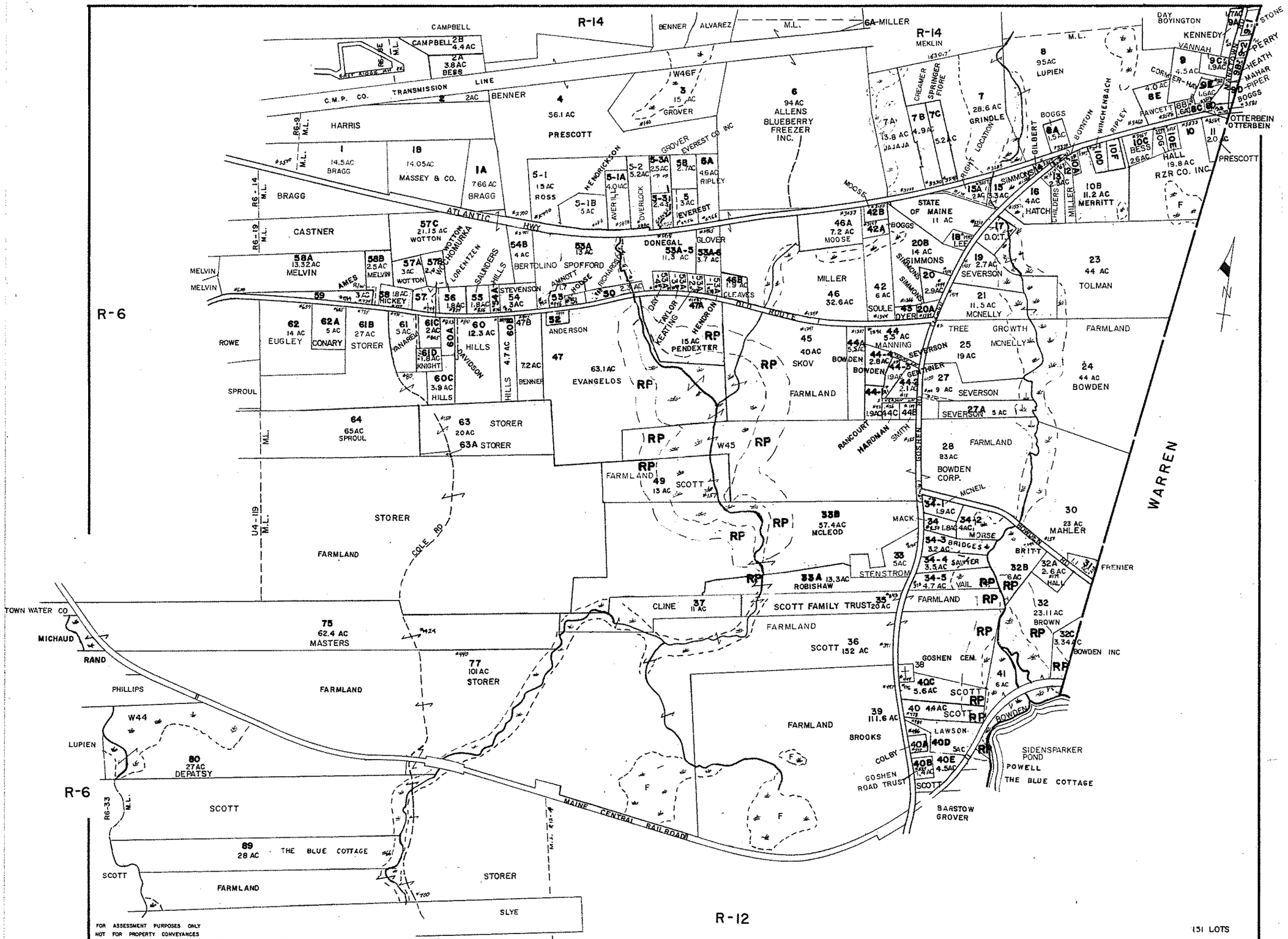

PROPERTY MAP

WALDOBORO, MAINE

0 500 1000
SCALE IN FEET

R-13 4-1-2016

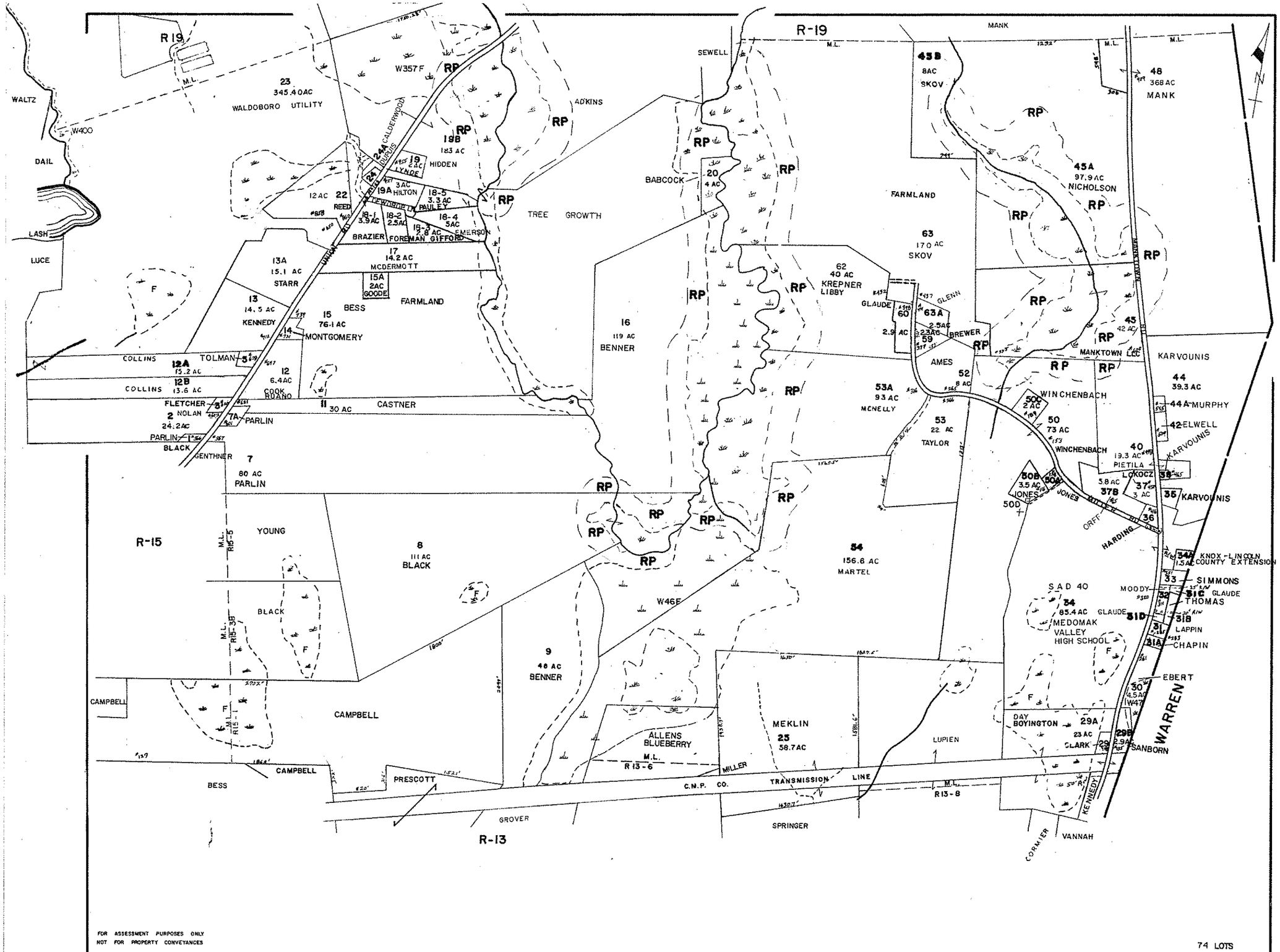

FOR ASSESSMENT PURPOSES ONLY
NOT FOR PROPERTY CONVEYANCES

74 LOTS

PROPERTY MAP

WALDOBORO, MAINE

0 500 1000
SCALE IN FEET

R-14

4-1-2016

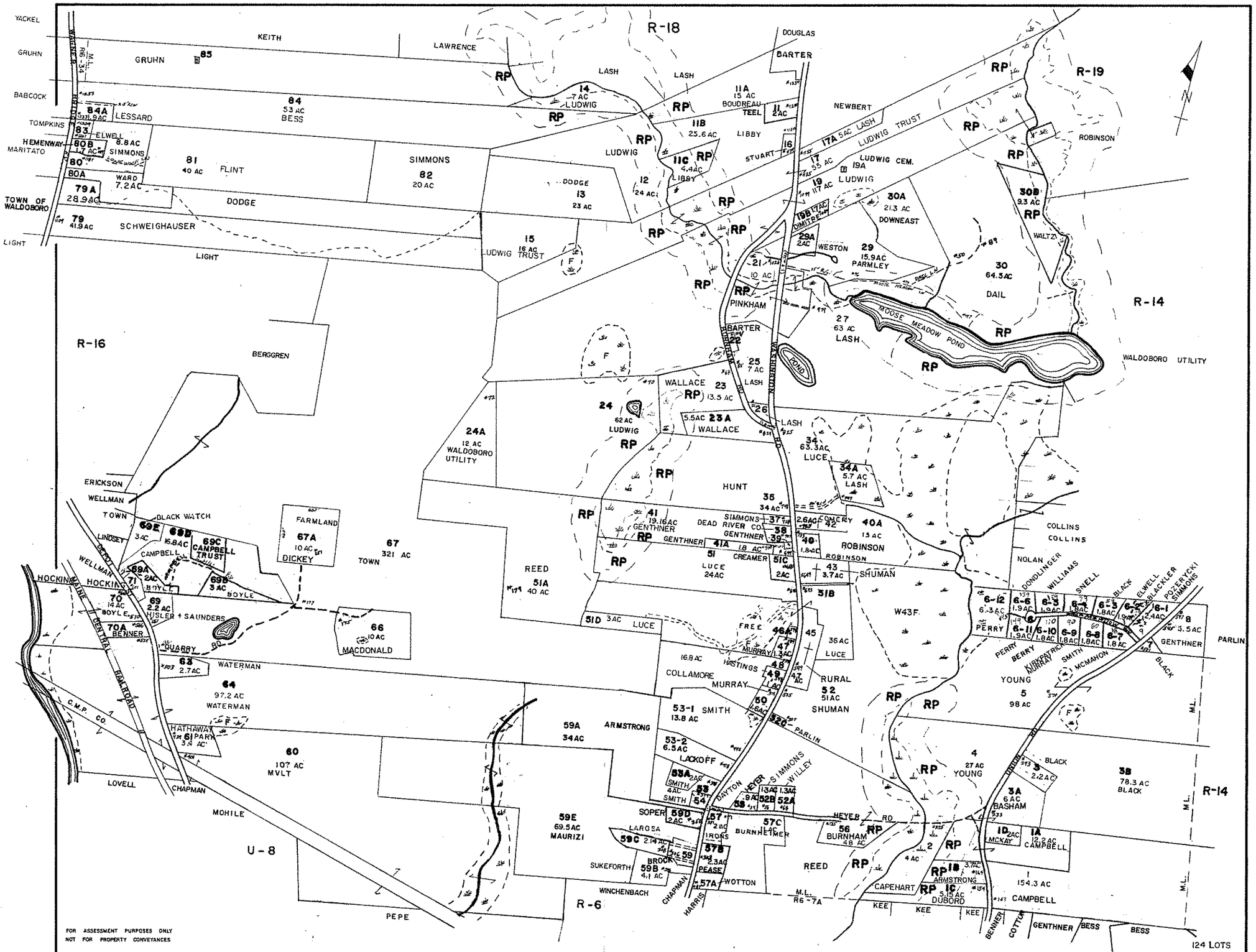

PROPERTY MAP

WALDOBORO, MAINE

R-15

4-1-2016

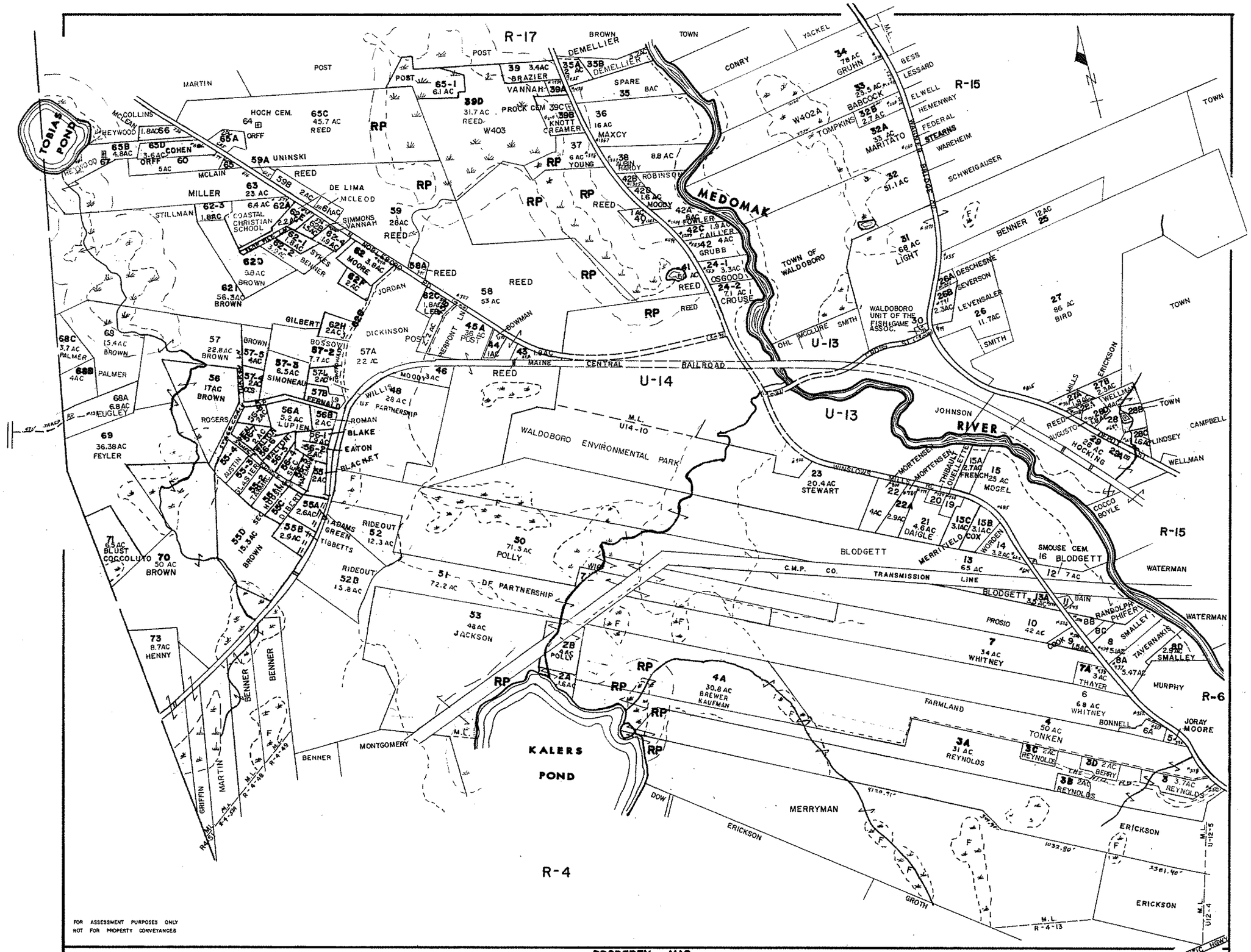

FOR ASSESSMENT PURPOSES ONLY
NOT FOR PROPERTY CONVEYANCES

PROPERTY MAP

WALDOBORO, MAINE

156 LOTS
4-1-2016

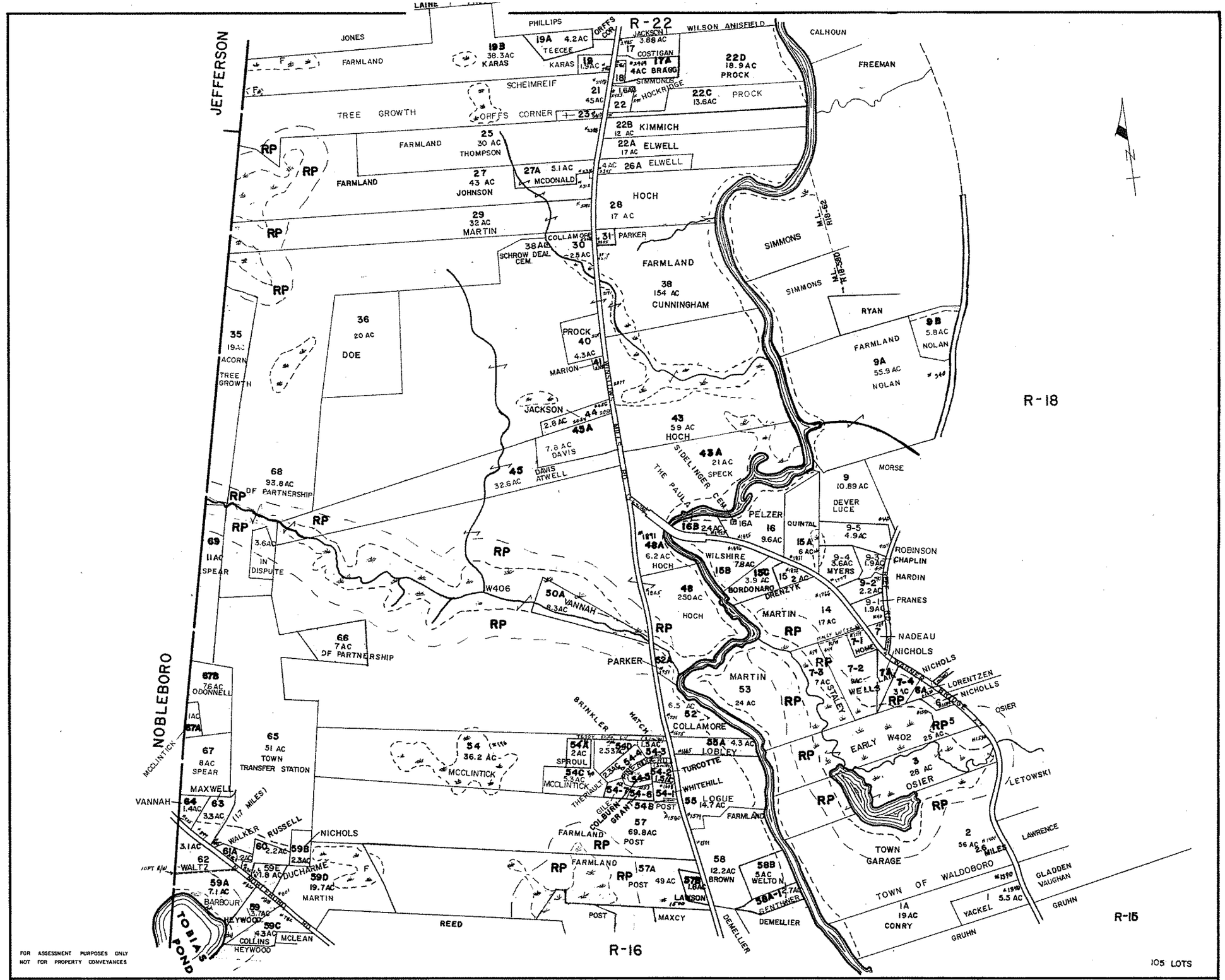

PROPERTY MAP

WALDOBORO, MAINE

0 500 1000
SCALE IN FEET

R-17 4-1-2016

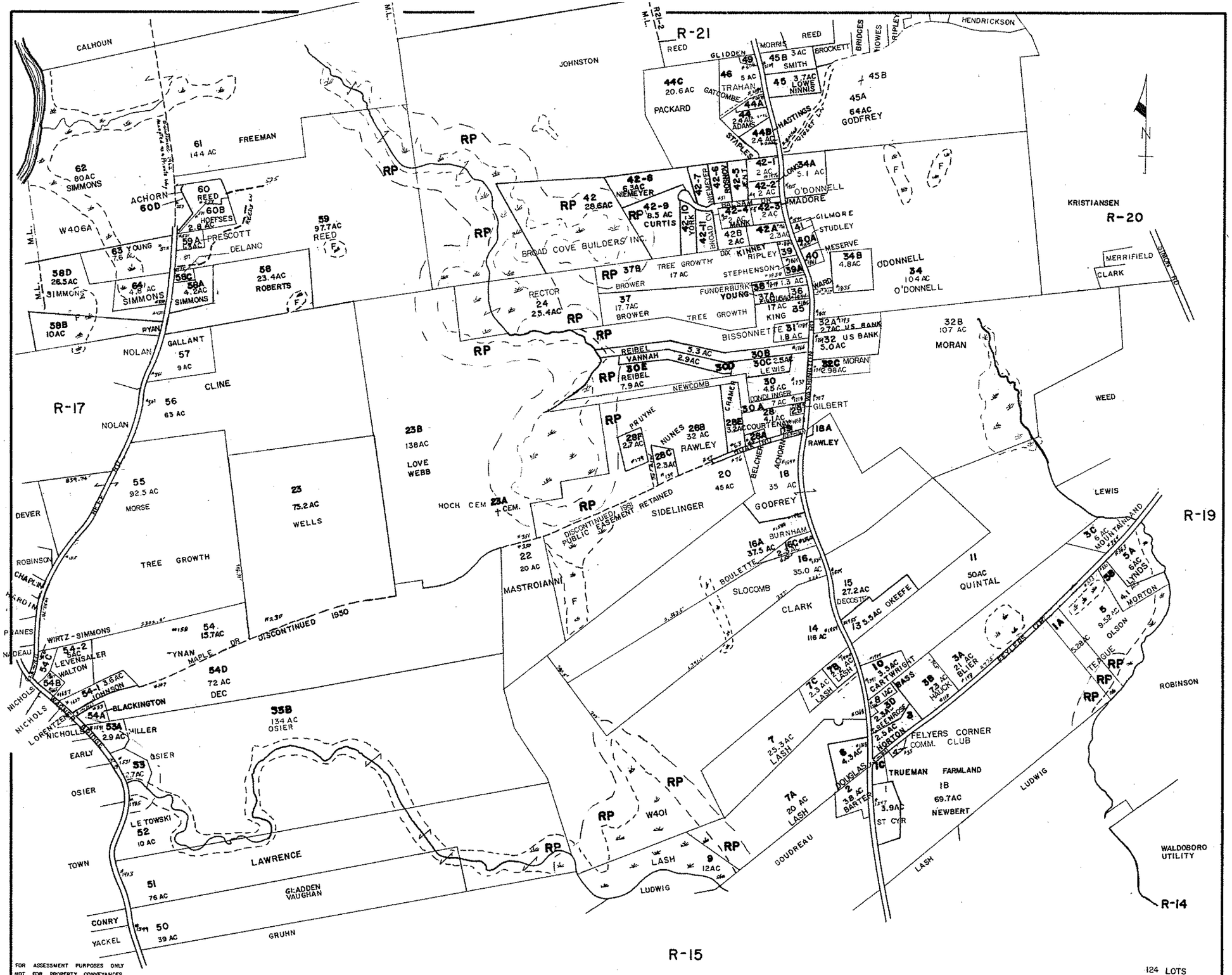

PROPERTY MAP

WALDOBORO, MAINE

0 500 1000
SCALE IN FEET

R-18 4-1-2016.

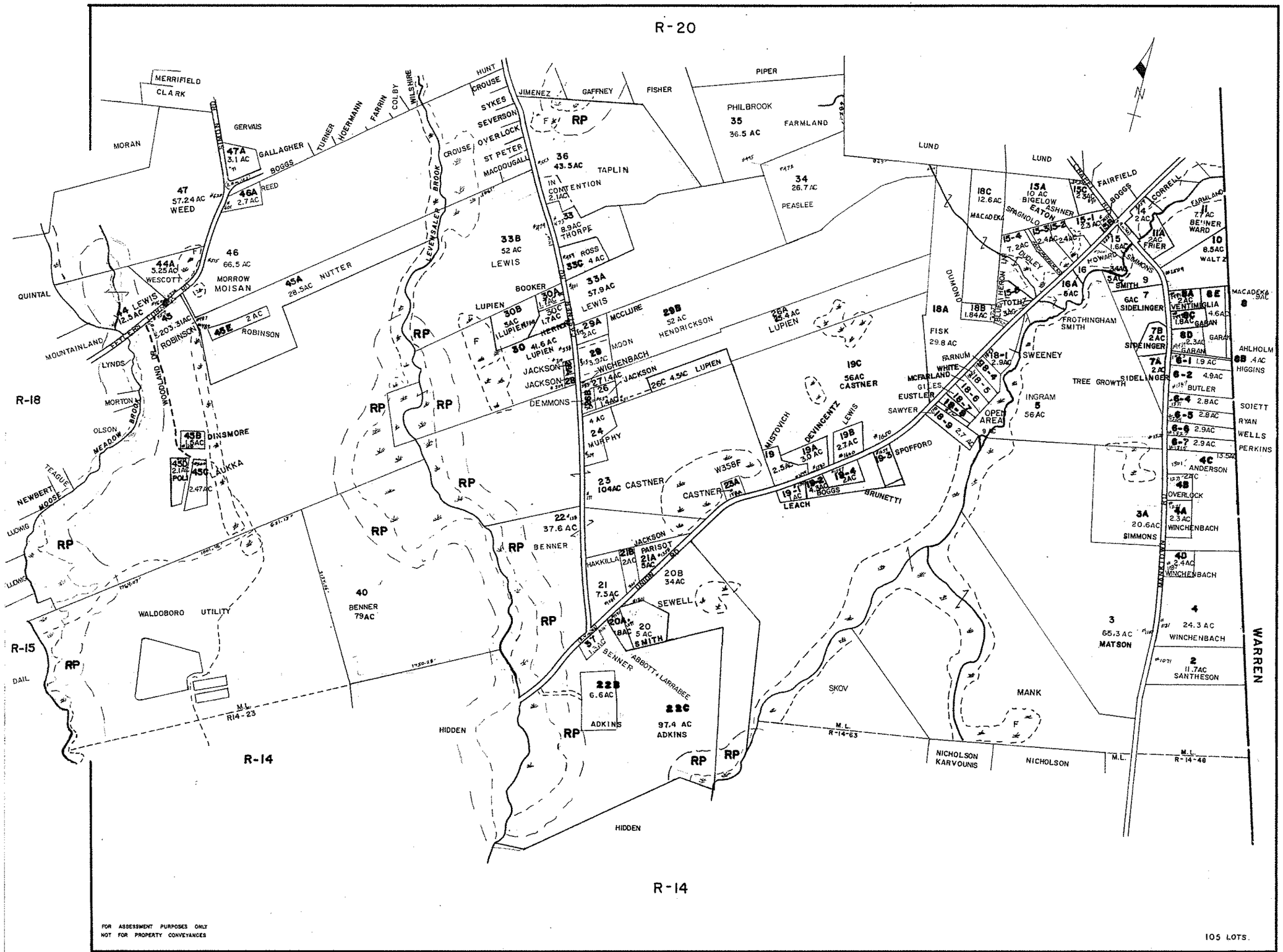

FOR ASSESSMENT PURPOSES ONLY
NOT FOR PROPERTY CONVEYANCES

105 LOTS.

PROPERTY MAP

WALDOBORO, MAINE

0 500 1000
SCALE IN FEET

R-19

4-1-2016

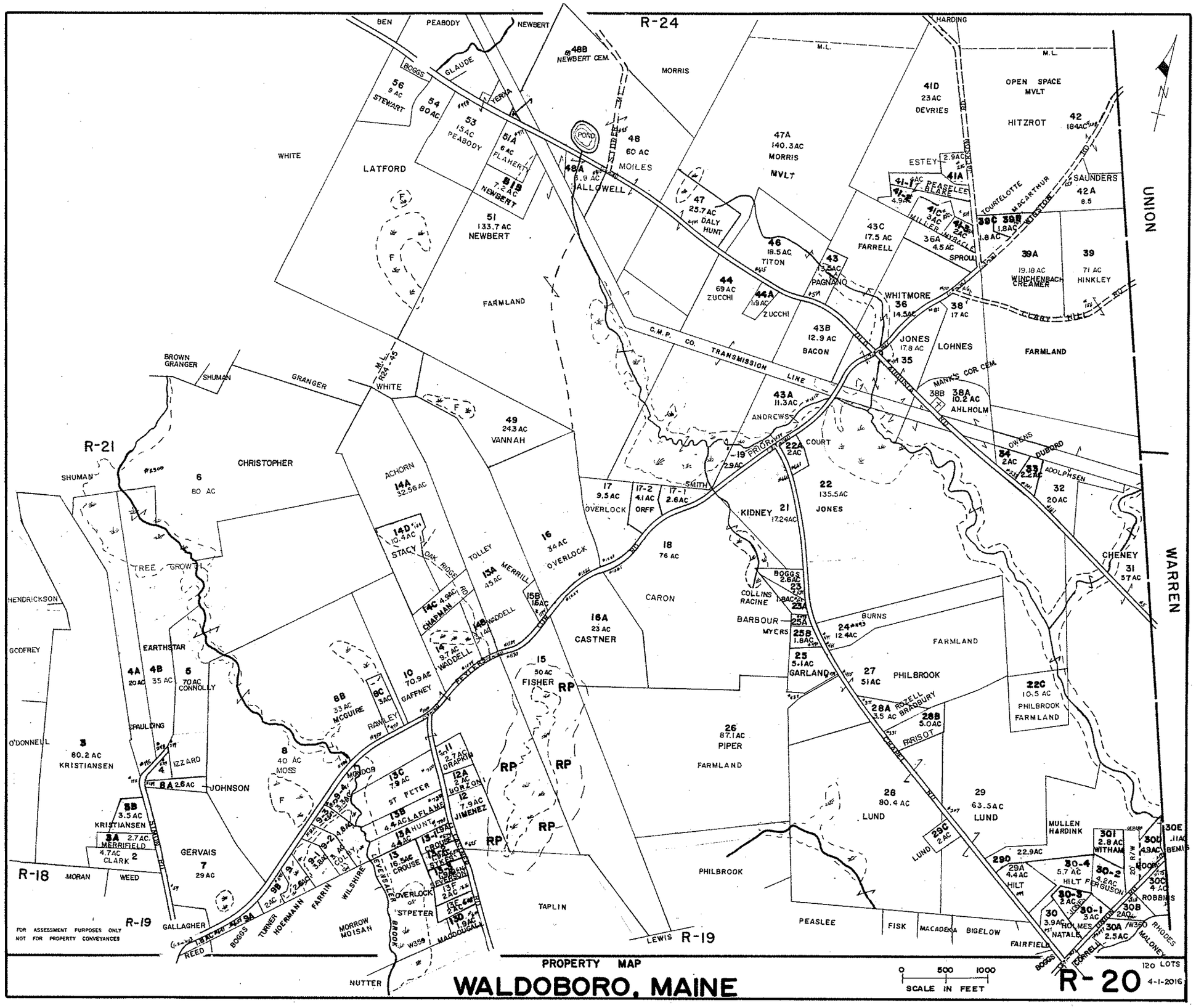

PROPERTY MAP

WALDOBORO, MAINE

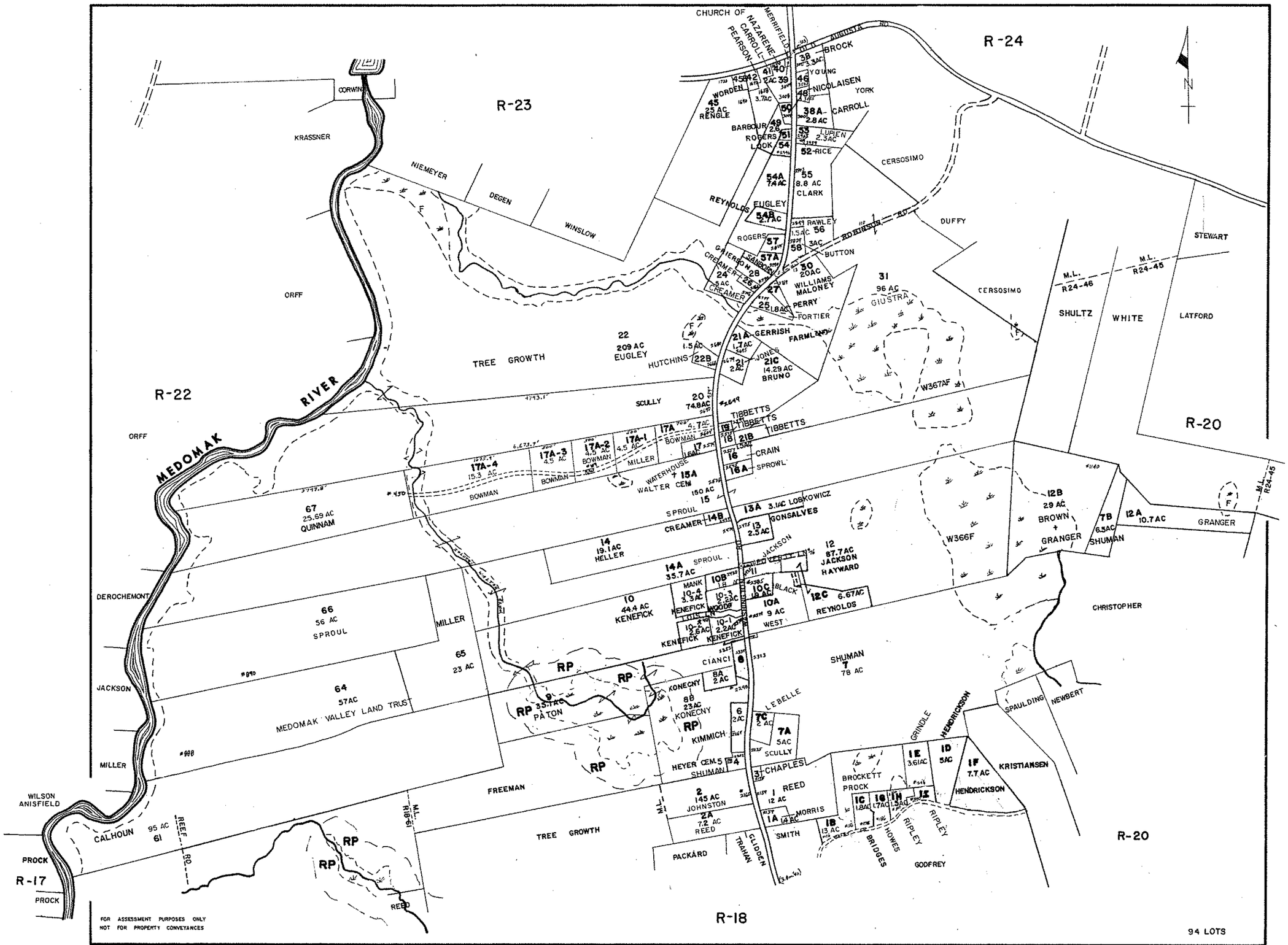

PROPERTY MAP

WALDOBORO, MAINE

0 500 1000
SCALE IN FEET

R-21

4-1-2016

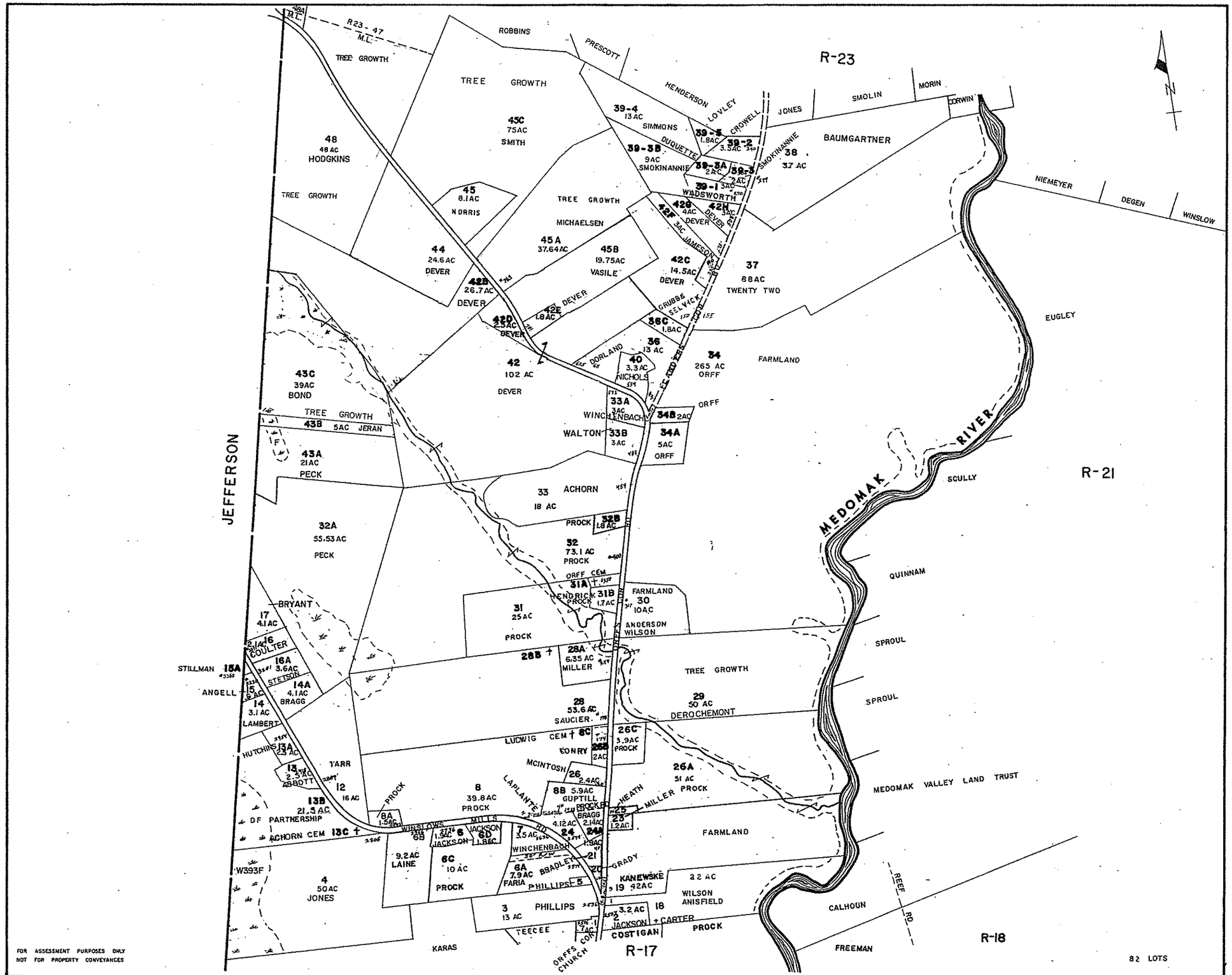

FOR ASSESSMENT PURPOSES ONLY
NOT FOR PROPERTY CONVEYANCES

PROPERTY MAP

WALDOBORO, MAINE

0 500 1000
SCALE IN FEET

R- 22 4-1-2016

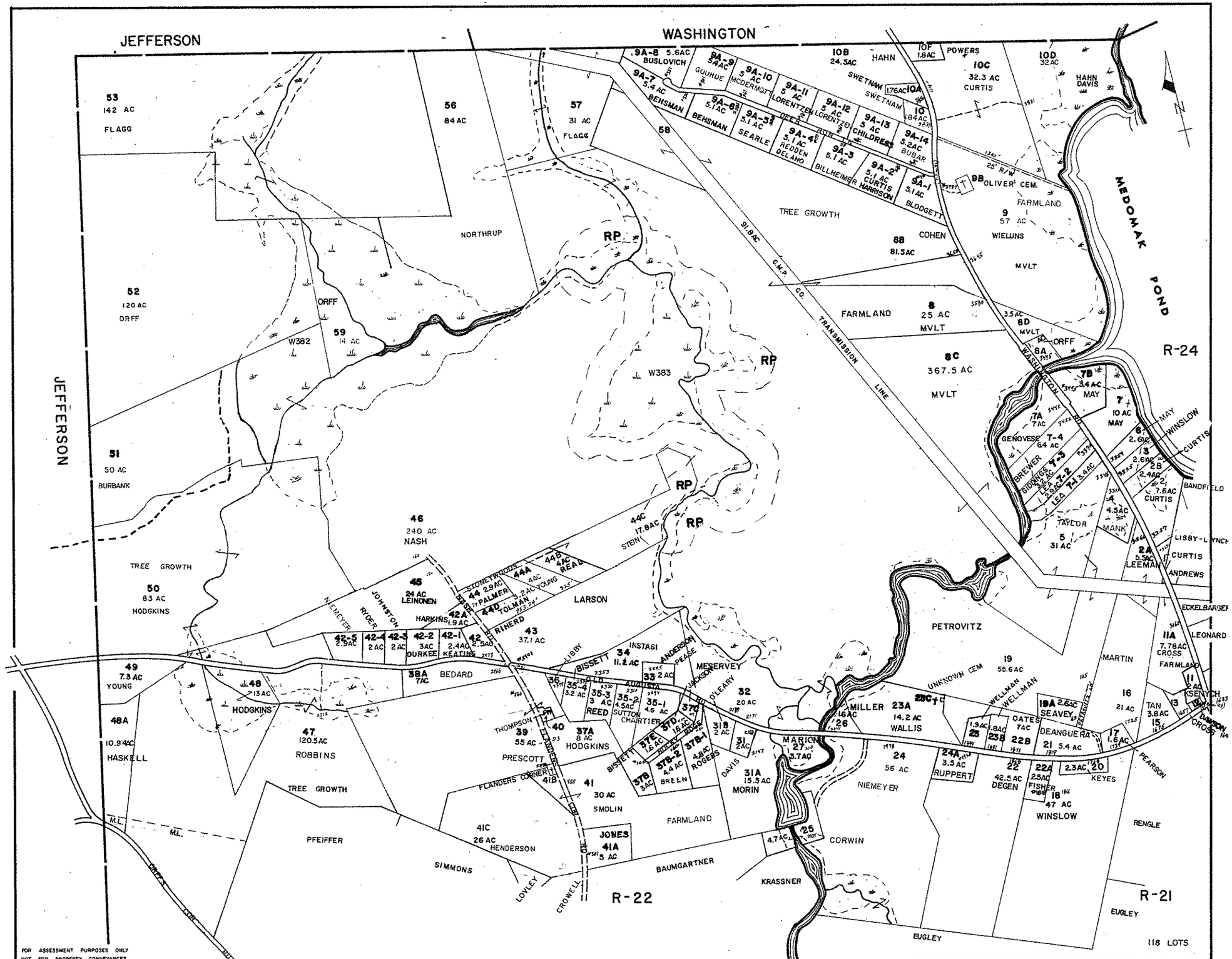

PROPERTY MAP

WALDOBORO, MAINE

0 500 1000
SCALE IN FEET

R-23 4-1-2016

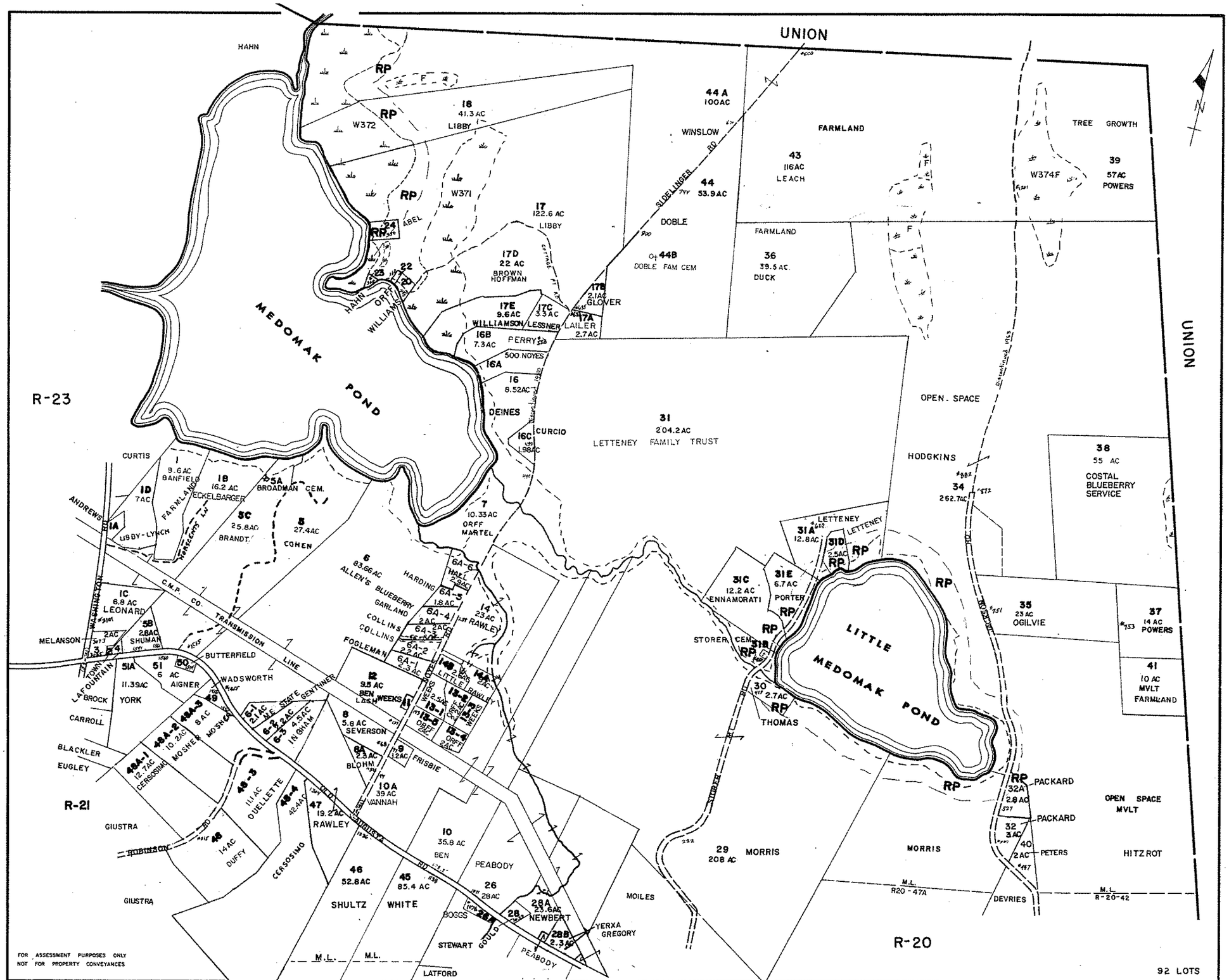

PROPERTY MAP

WALDOBORO, MAINE

0 500 1000
SCALE IN FEET

R-24 4-1-2016

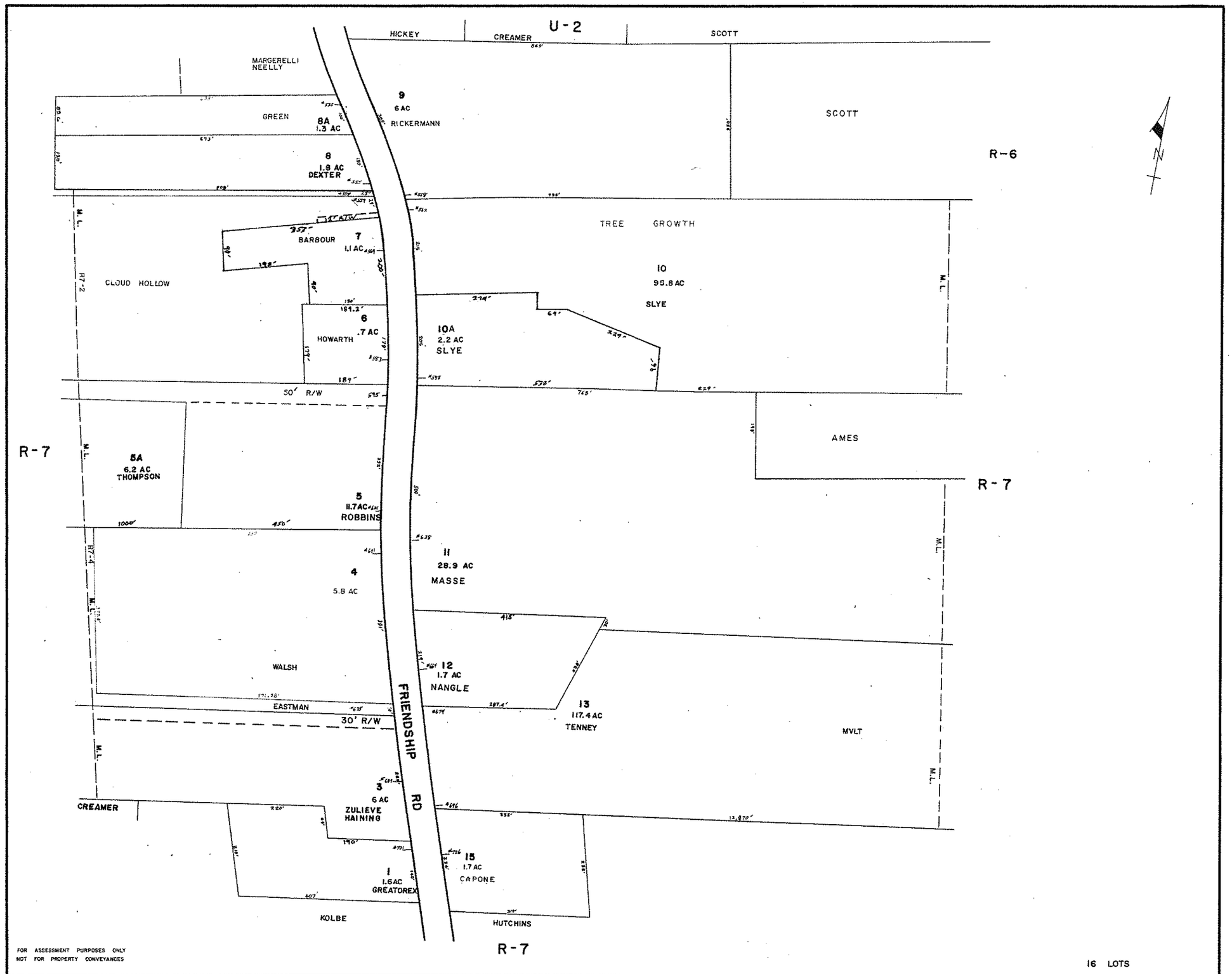

PROPERTY MAP

WALDOBORO, MAINE

0 100 200
SCALE IN FEET

U-1

4-1-2016

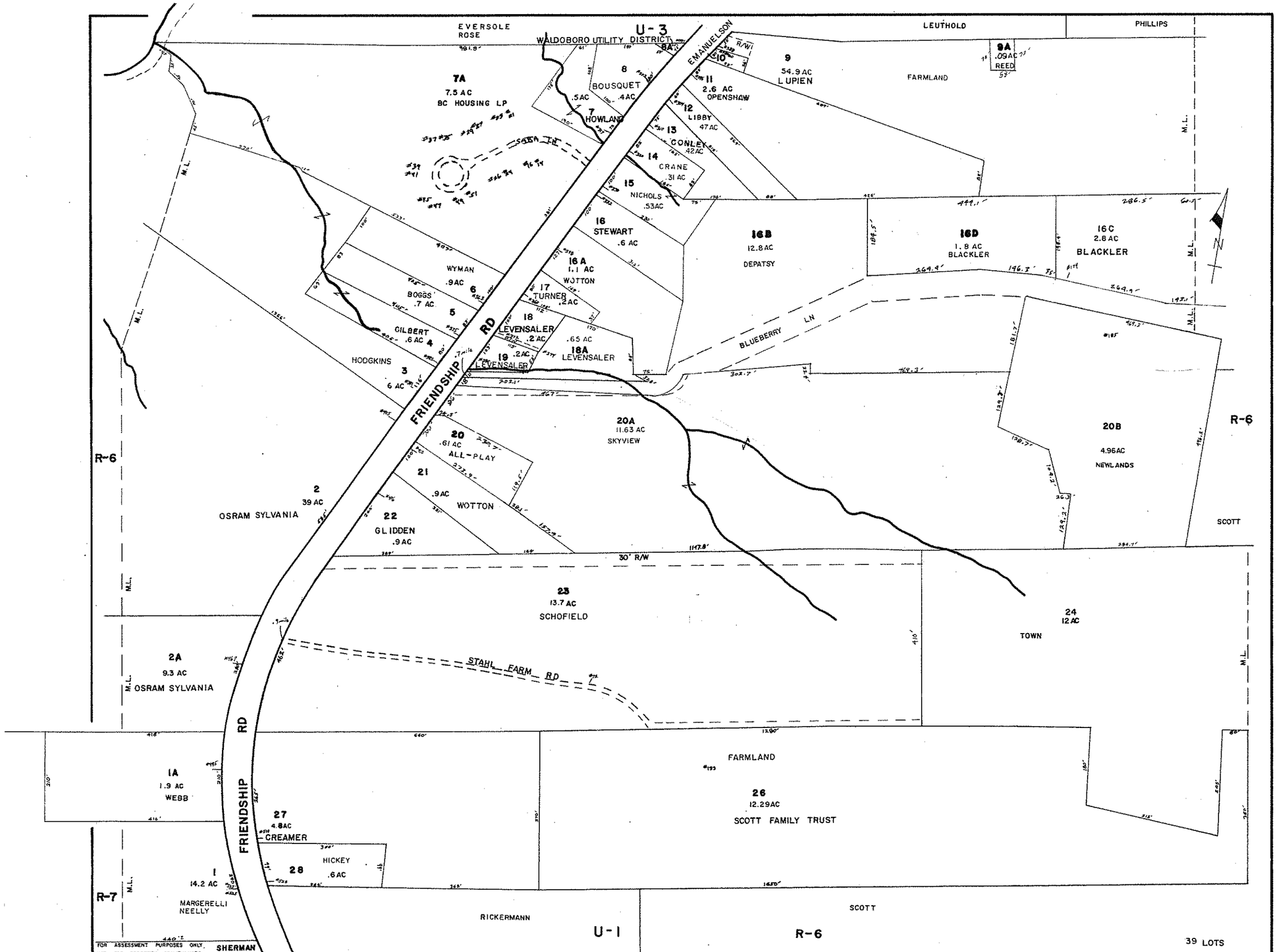

PROPERTY MAP

WALDOBORO, MAINE

U-2

4-1-2016

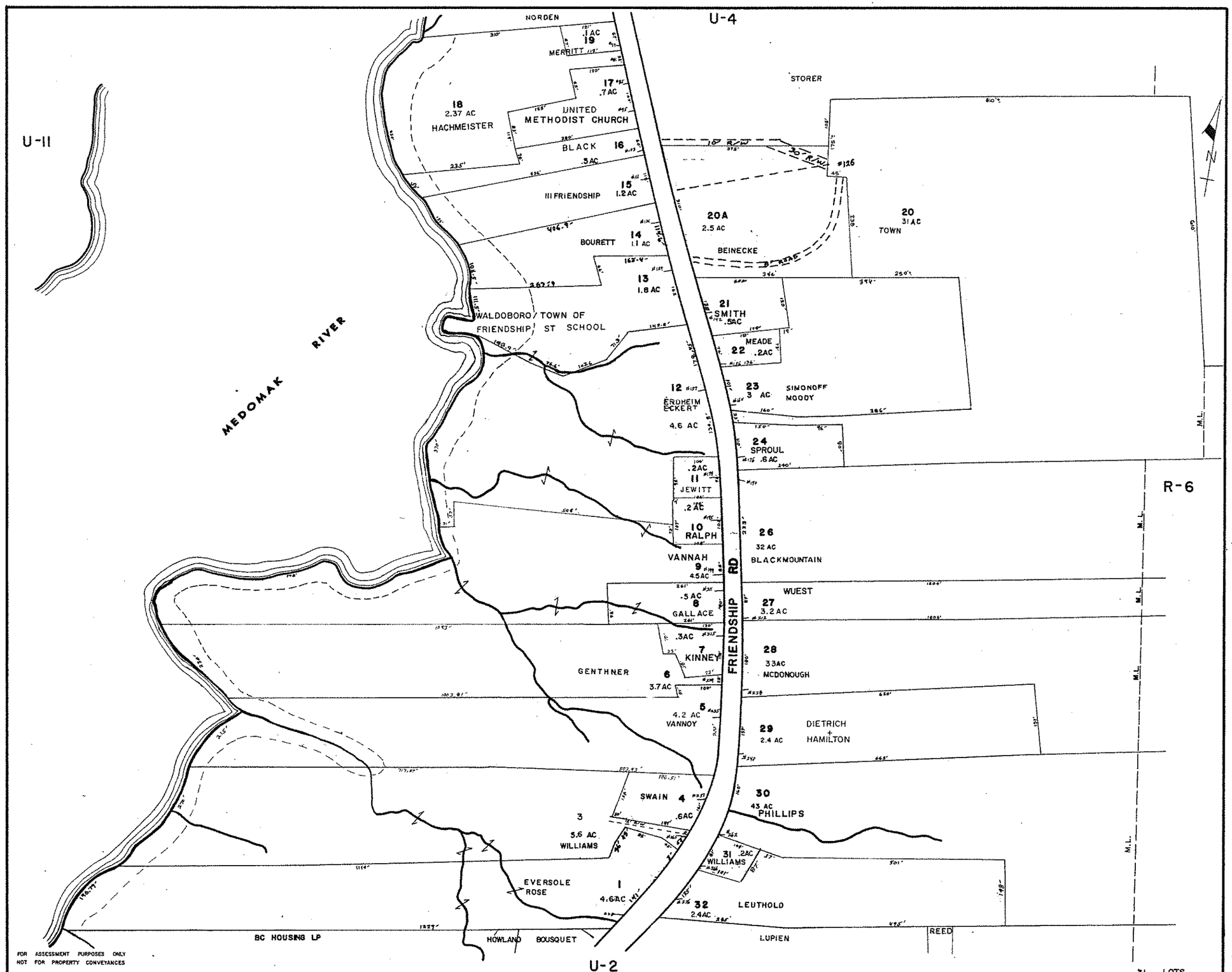

PROPERTY MAP

WALDOBORO, MAINE

0 100 200
SCALE IN FEET

U - 3 4-1-2016

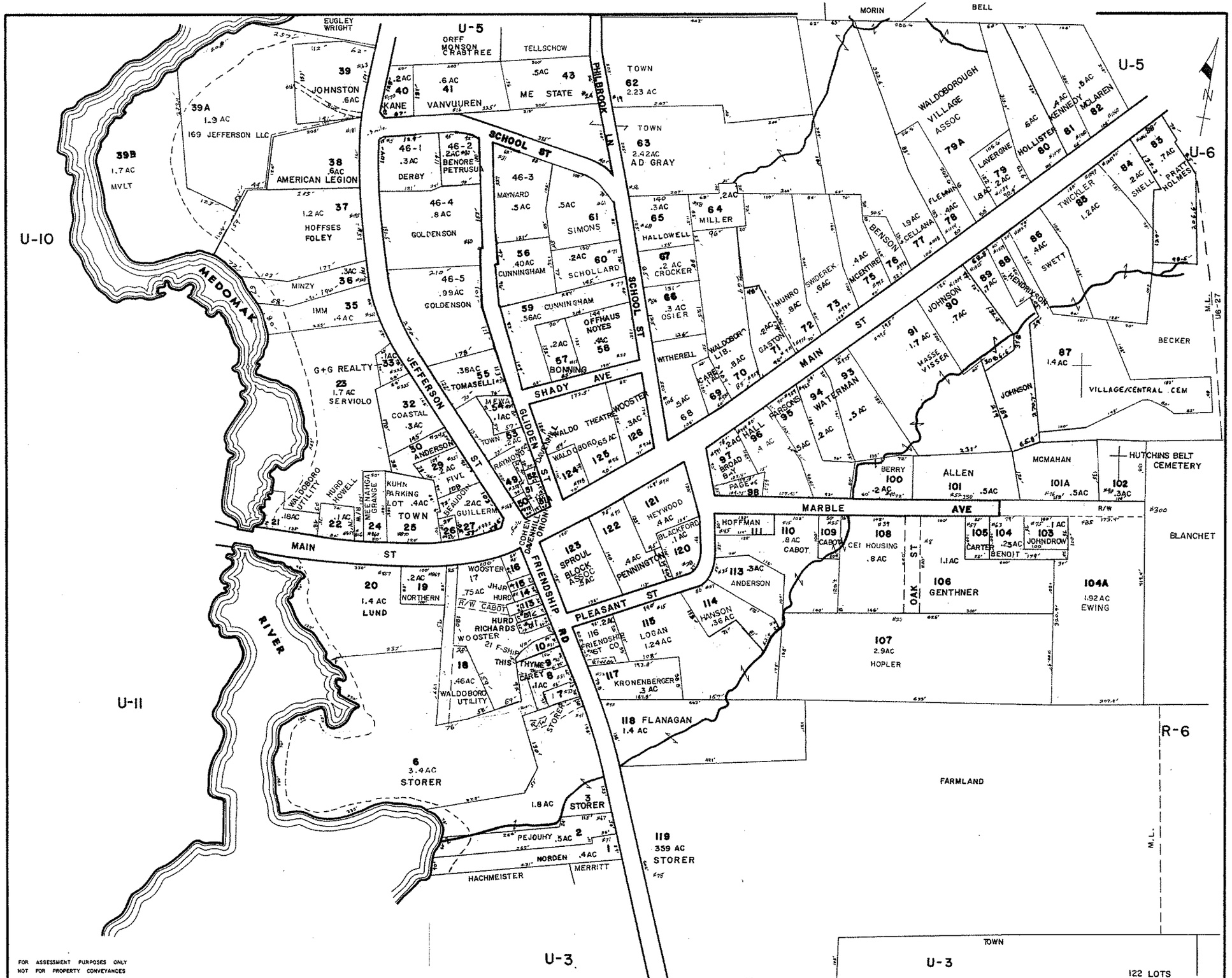

PROPERTY MAP

WALDOBORO, MAINE

0 100 200
SCALE IN FEET

U - 4

4-1-2016

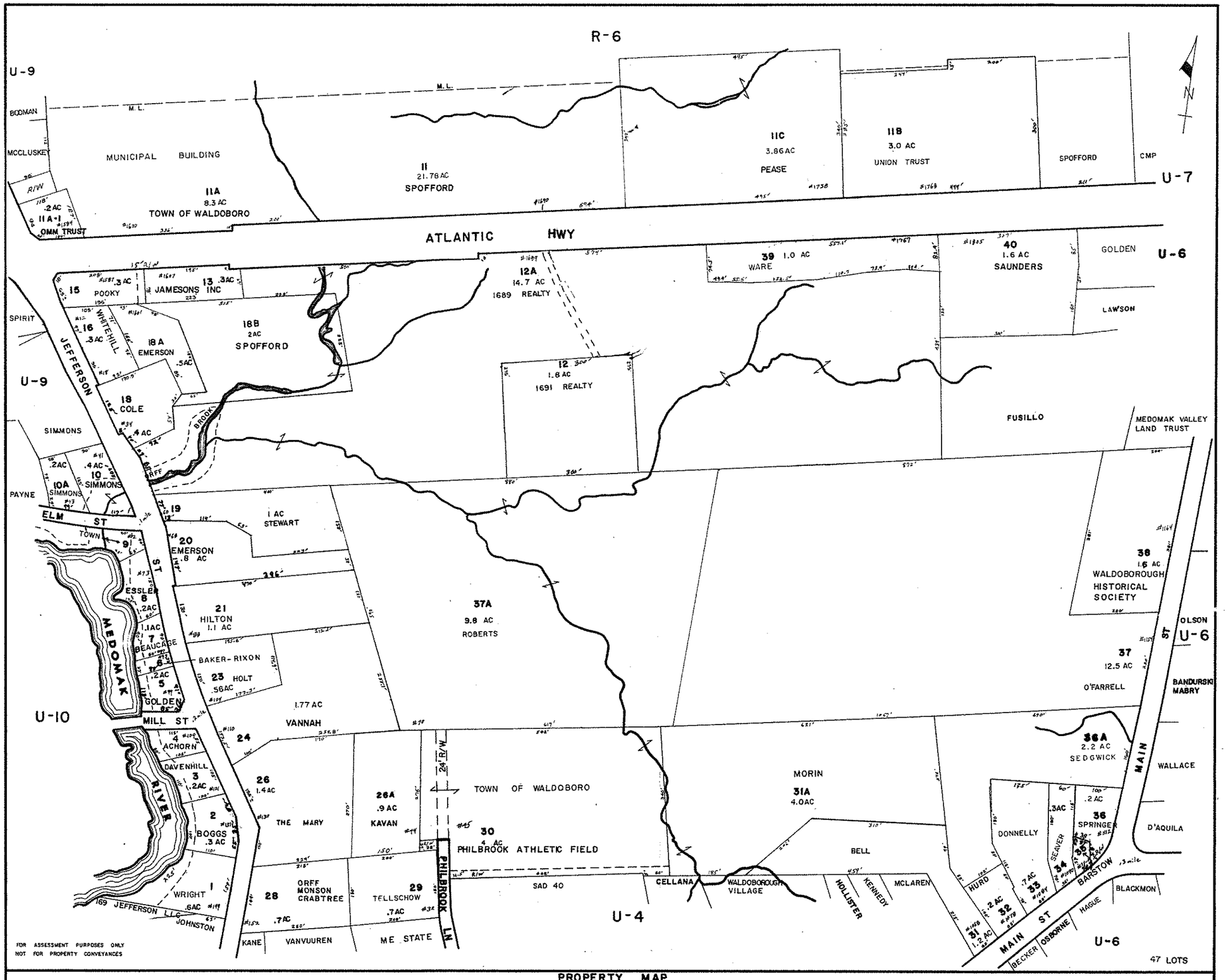

PROPERTY MAP

WALDOBORO, MAINE

U-5

4-1-2016

PROPERTY MAP

WALDOBORO, MAINE

0 100 200
SCALE IN FEET

U-6 4-1-2016

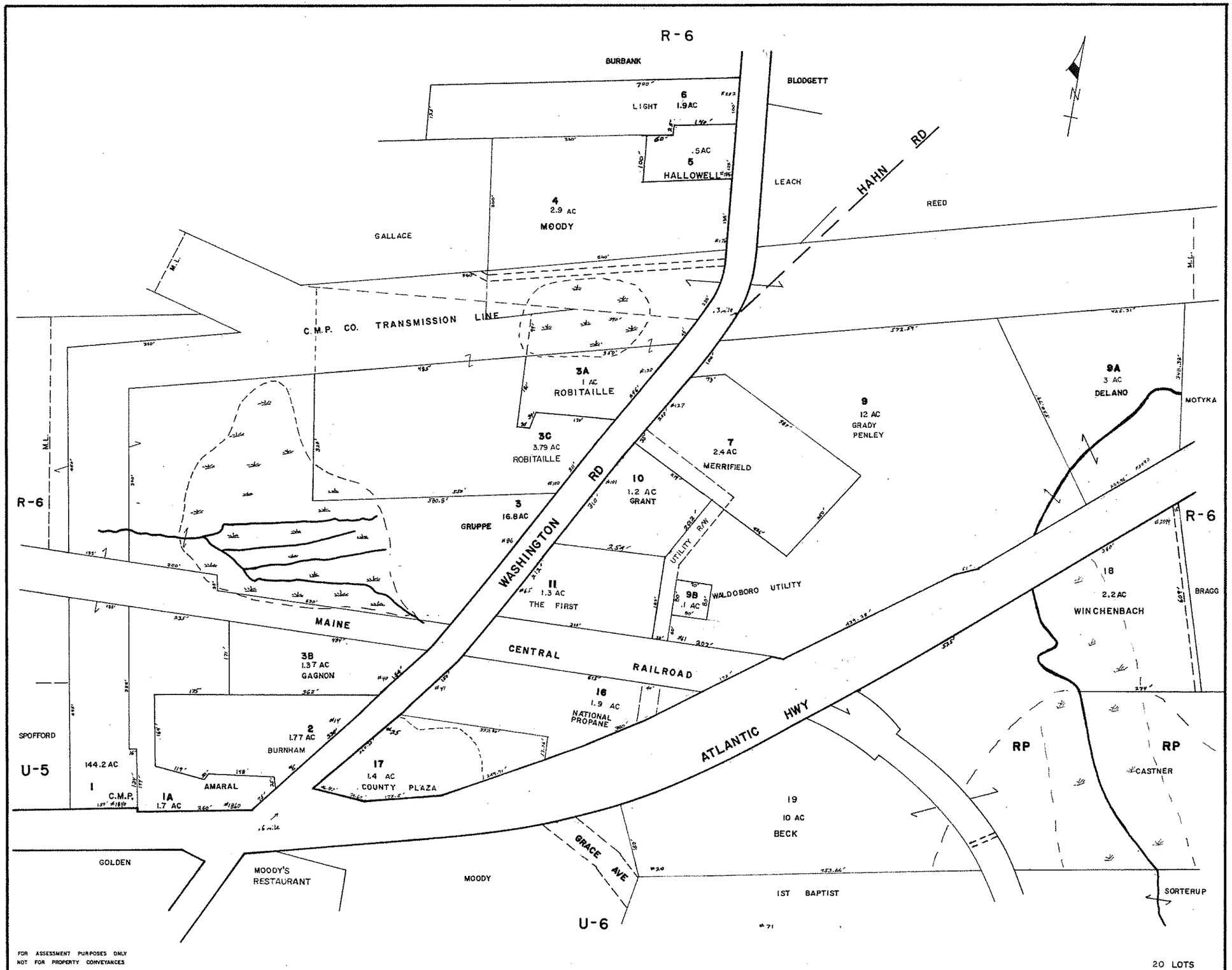

PROPERTY MAP

WALDOBORO, MAINE

0 100 200
SCALE IN FEET

U-7

4-1-2016

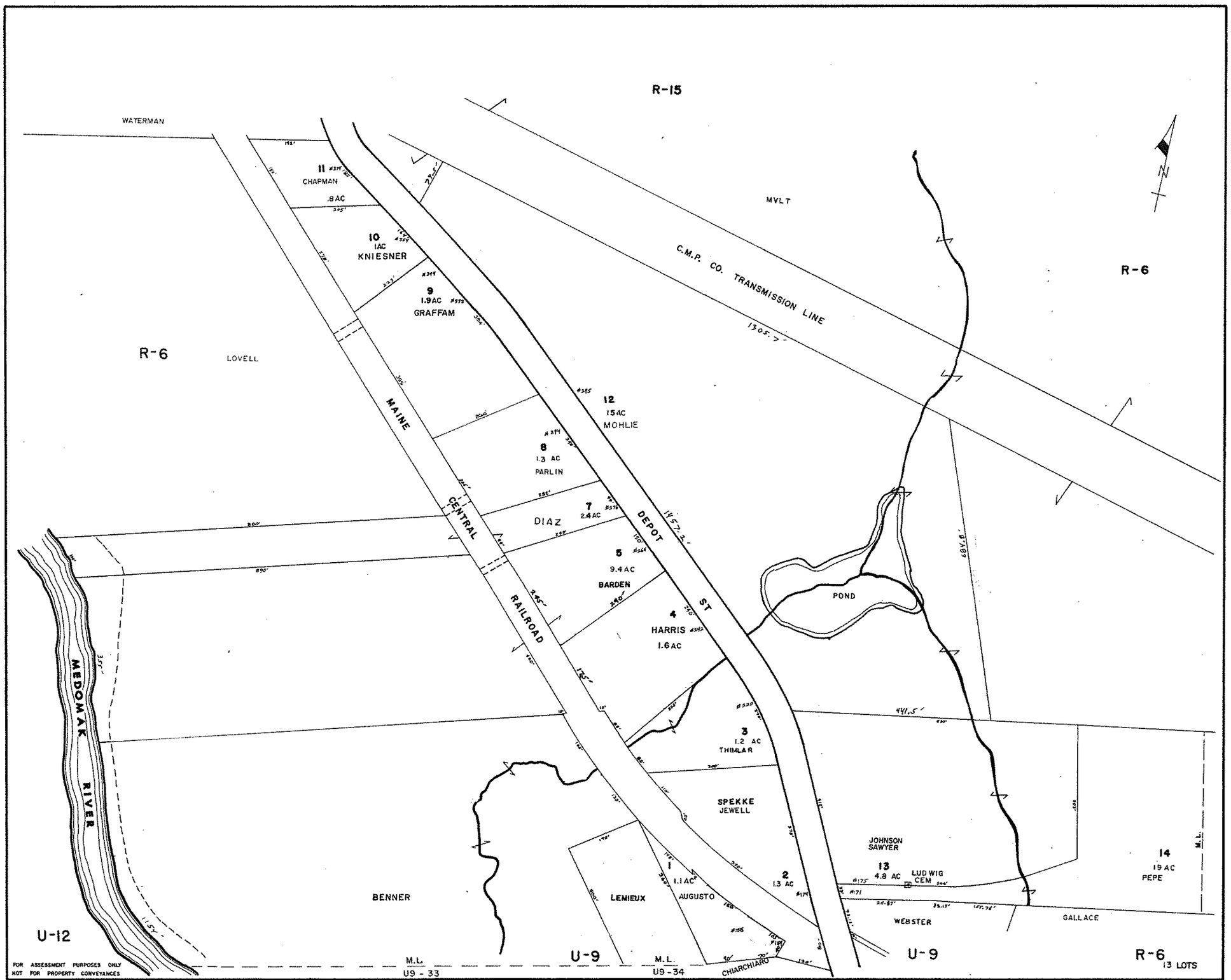

PROPERTY MAP

WALDOBORO, MAINE

0 100 200
SCALE IN FEET

U - 8 4-1-2016

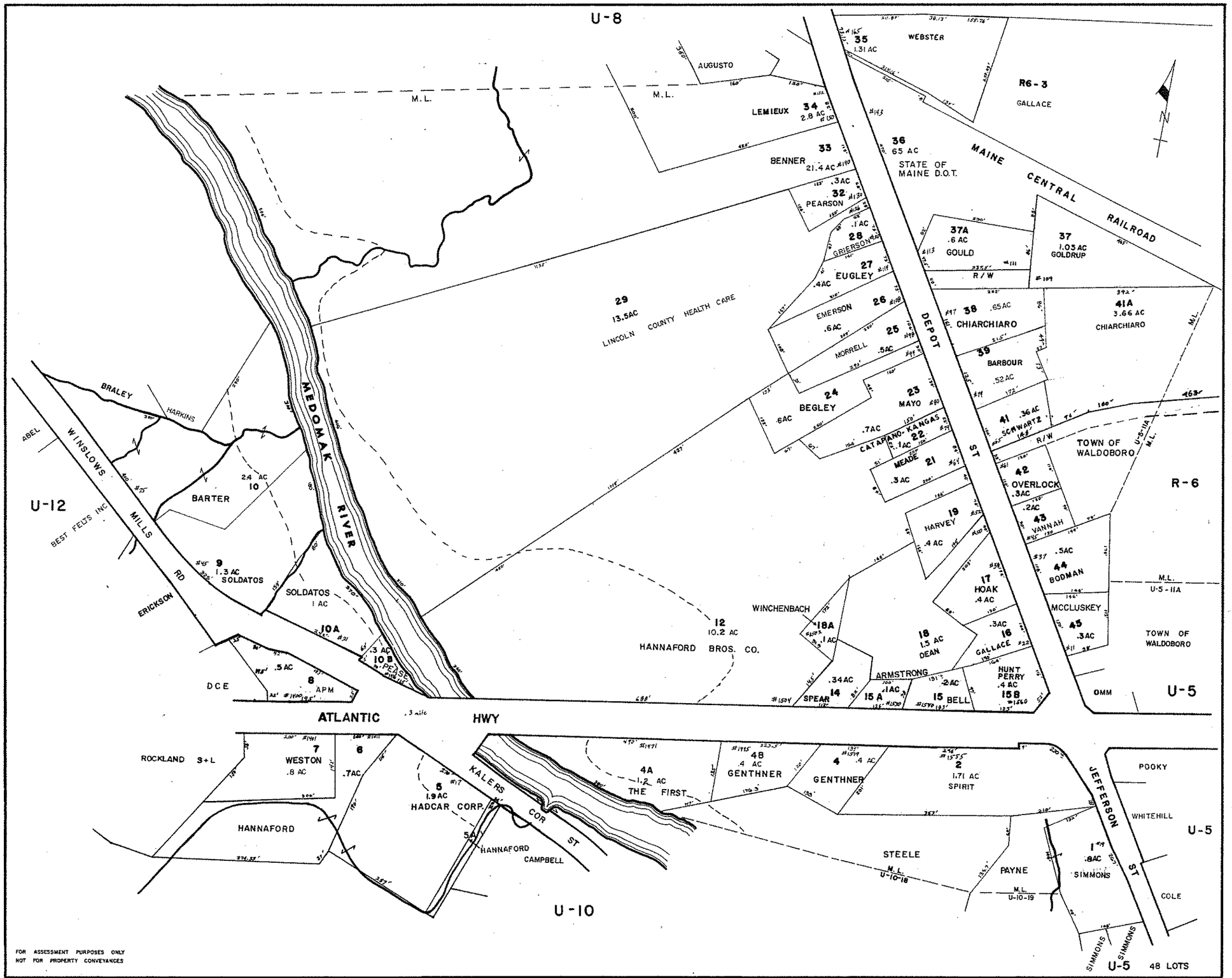

PROPERTY MAP

WALDOBORO, MAINE

0 100 200
SCALE IN FEET

U - 9

4-1-2016

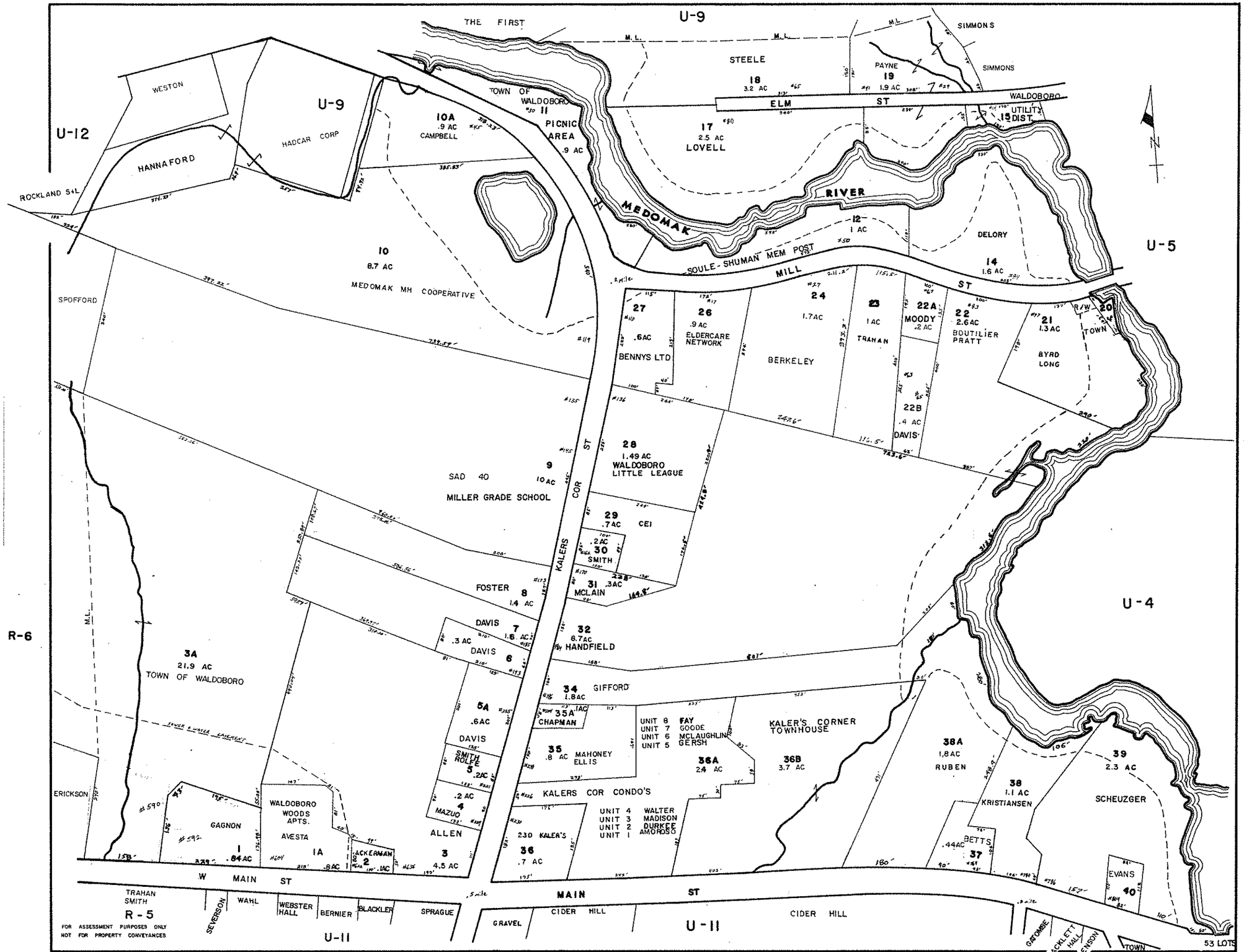

PROPERTY MAP

WALDOBORO, MAINE

U-10 4-1-2016

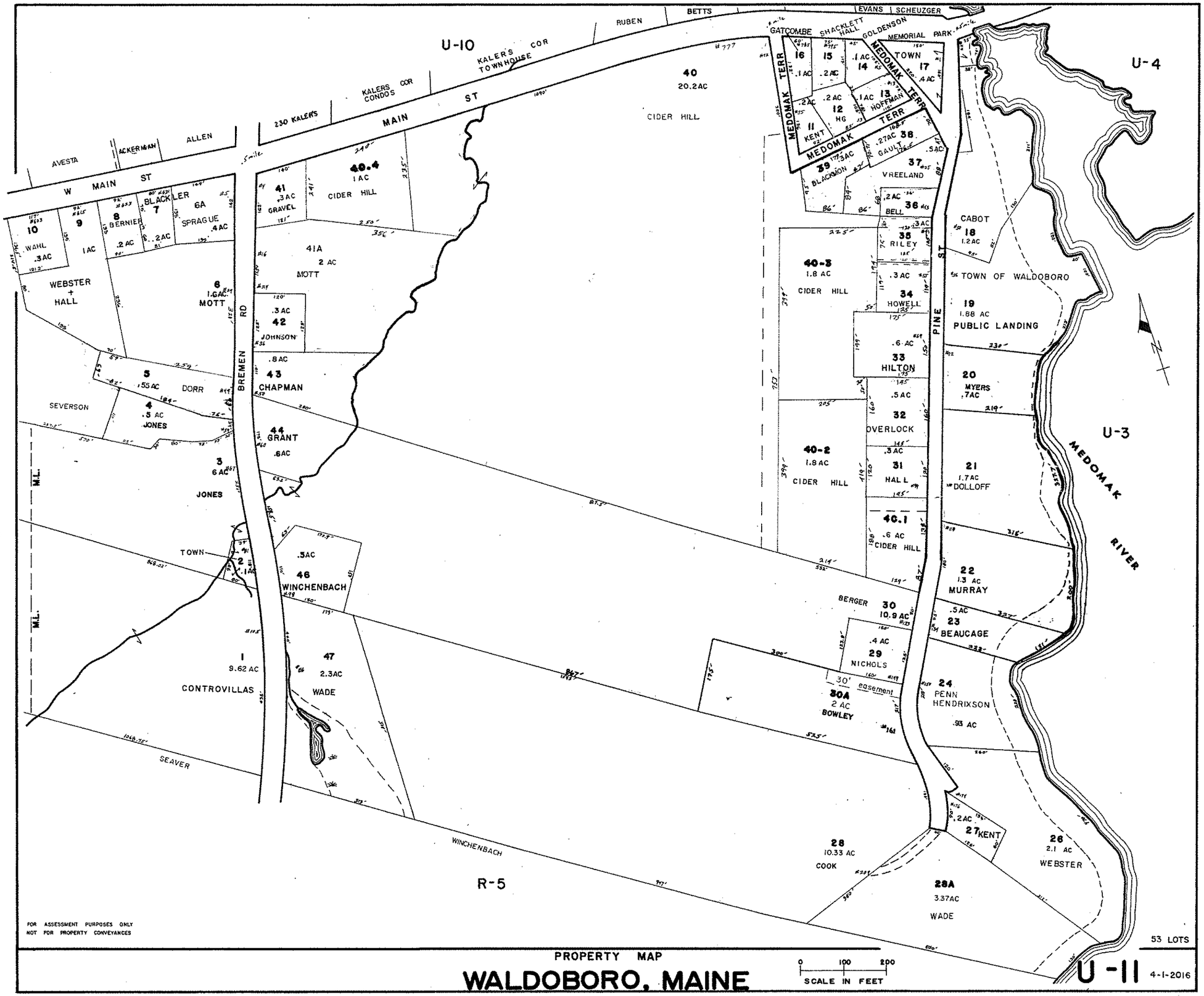

PROPERTY MAP

WALDOBORO, MAINE

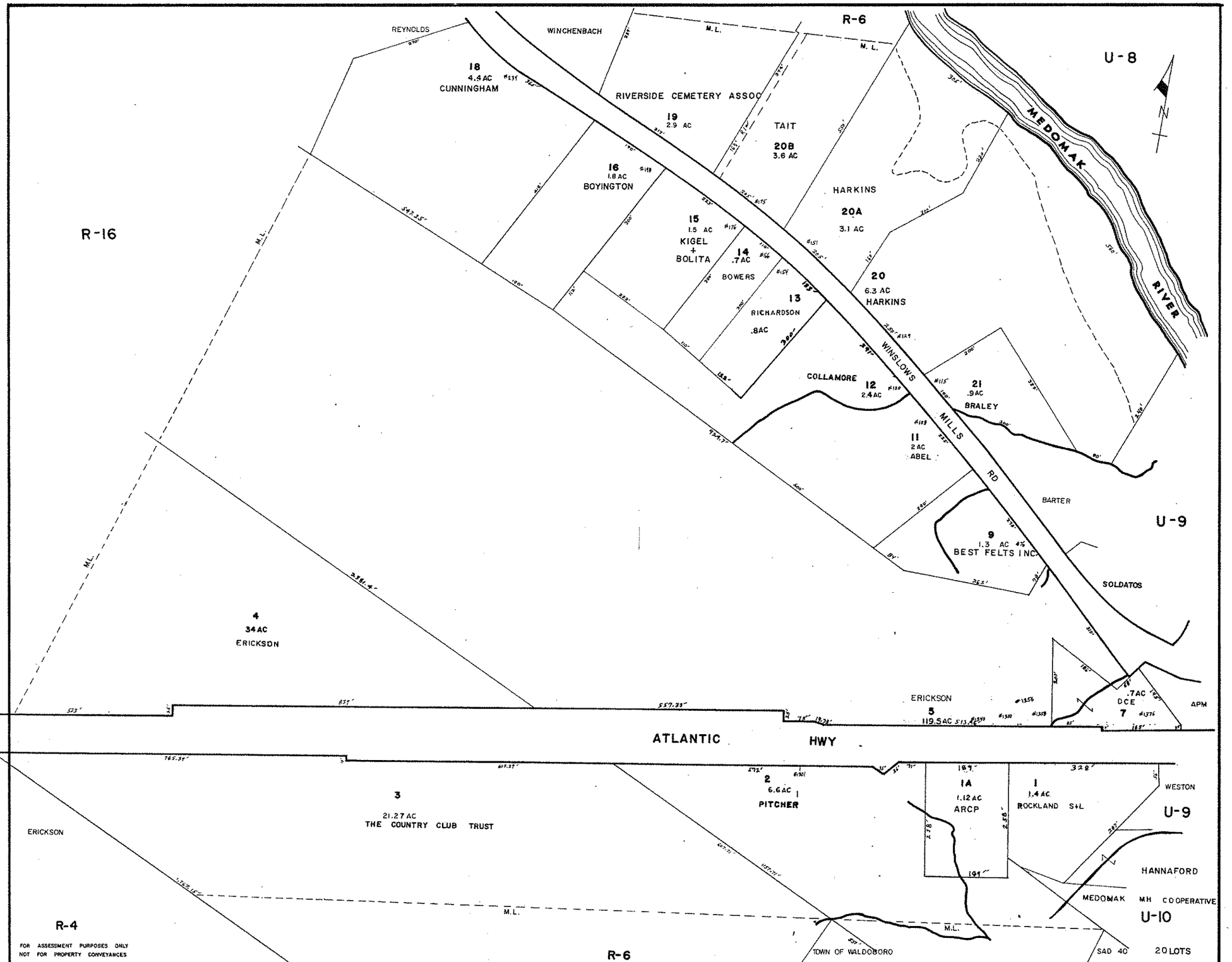

PROPERTY MAP

WALDOBORO, MAINE

0 100 200
SCALE IN FEET

U-12 4-1-2016

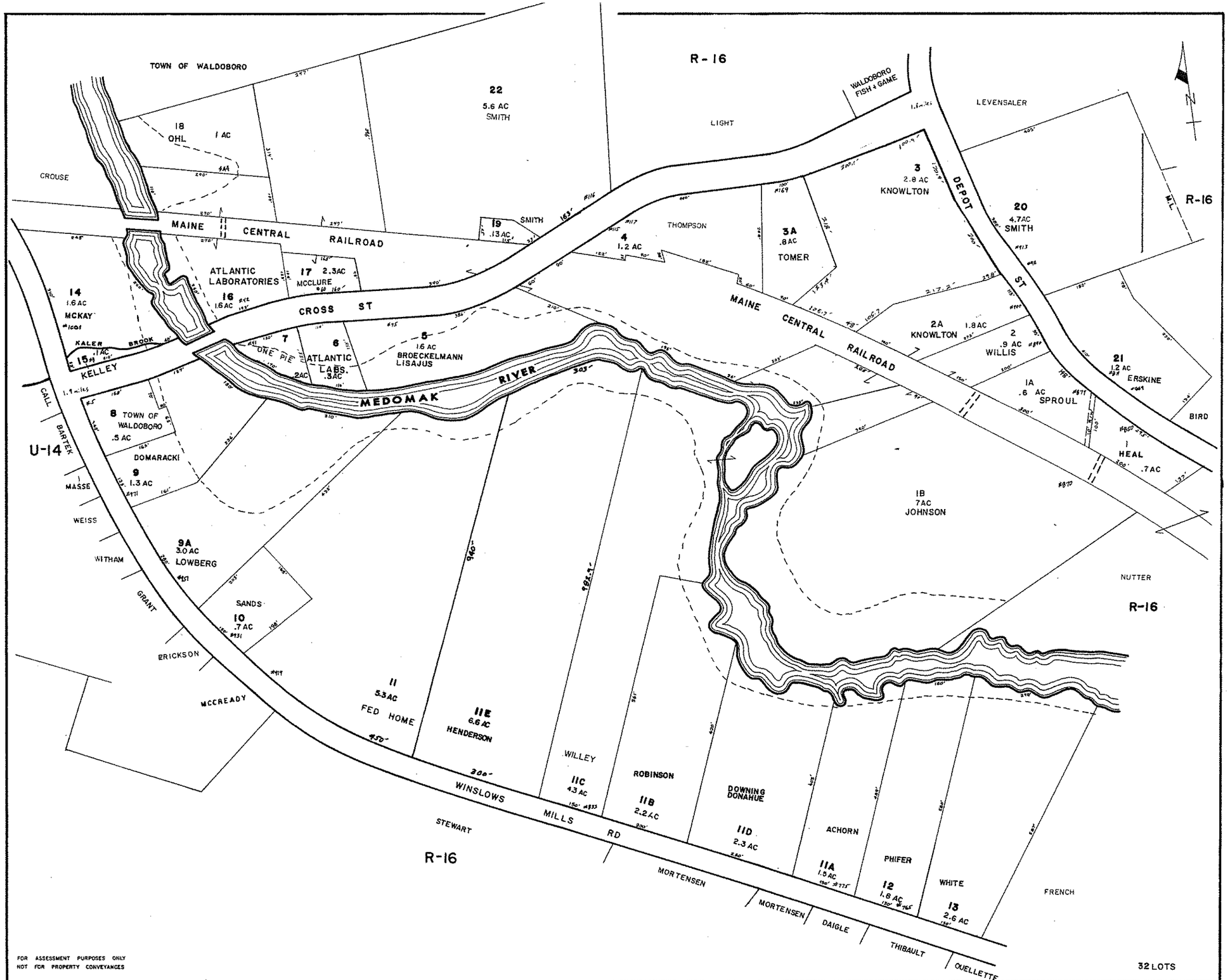

PROPERTY MAP

WALDOBORO, MAINE

0 100 200
SCALE IN FEET

U - 13 4-1-2016

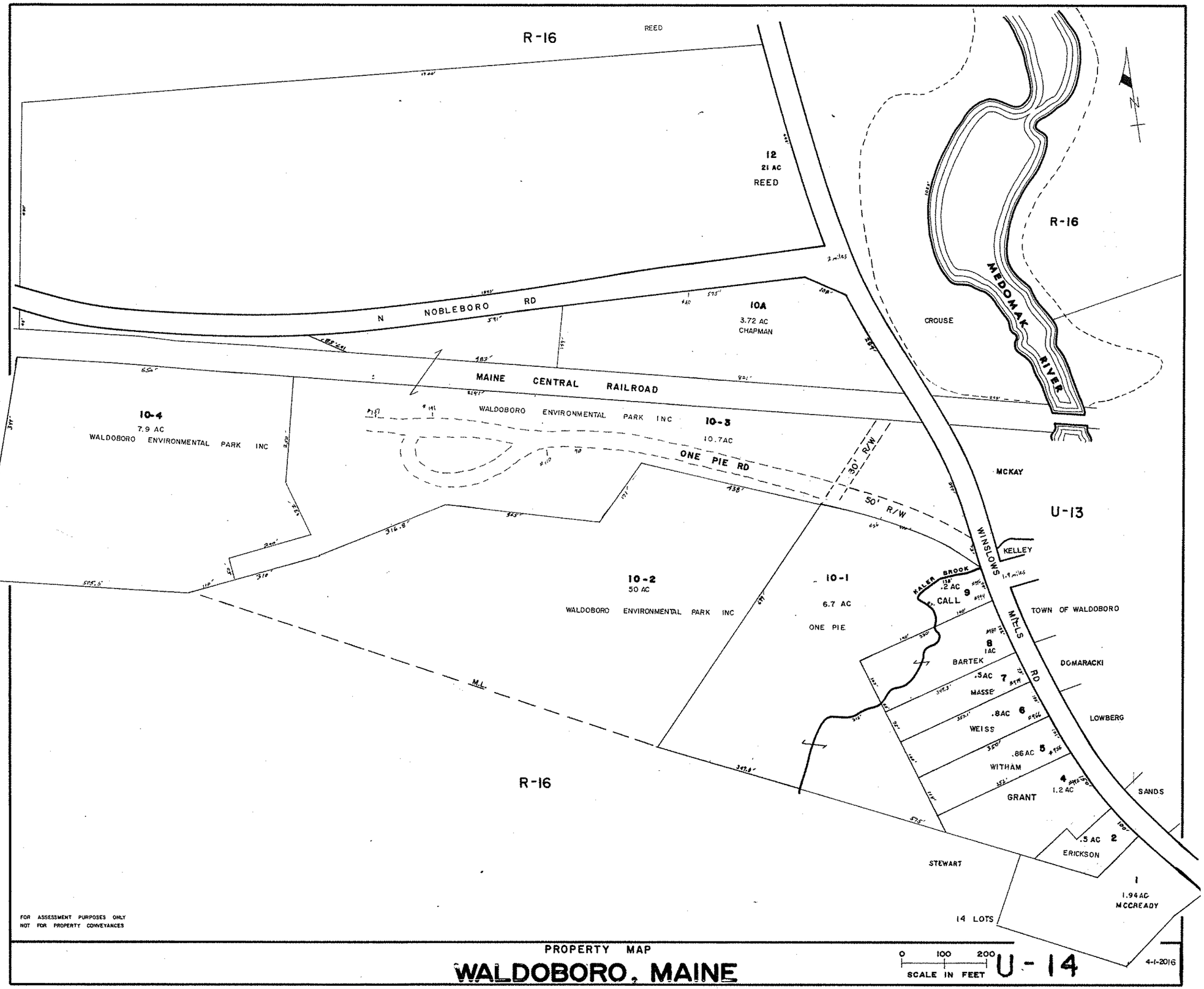

PROPERTY MAP

WALDOBORO, MAINE