PROPERTY MAP

WALDOBORO

MAINE

PREPARED BY

JOHN E. O'DONNELL & ASSOCIATES
AUBURN, MAINE

UPDATED BY JOHN E O'DONNELL & ASSOCIATES 1970 - 1984

UPDATED BY DARRYL L MCKENNEY 1985 - 2021

PHOTO ORDER INFORMATION

CONTACT PRINTS AND ENLARGEMENTS OF PHOTOS INDICATED BY A CIRCLE (1-43) ARE AVAILABLE FROM THE U.S. DEPT. OF THE INTERIOR, GEOLOGICAL SURVEY, MAP INFORMATION OFFICE, WASHINGTON, D.C. CONTACT PRINTS ARE 9" X 9", SCALE 1" = 2000'± ENLARGEMENTS ARE 36" X 36", SCALE 1" = 500'± WHEN ORDERING U.S.D.I. PHOTOS YOU MUST GIVE THE SYMBOL VAJI AND THE PHOTO NUMBER (1-43 FOR EXAMPLE).	1962
CONTACT PRINTS AND ENLARGEMENTS OF PHOTOS INDICATED BY A DOT (•) ARE AVAILABLE FROM JOHN E. O'DONNELL & ASSOCIATES, INC., 81 MAIN ST., AUBURN, MAINE. CONTACTS ARE 9" X 9", SCALE 1" = 500' ENLARGEMENTS ARE 40" X 40", SCALE 1" = 100' ORDERS FOR THESE SHOULD INCLUDE THE PHOTO NUMBER AND THE TOWN NAME.	1968
CONTACT PRINTS AND ENLARGEMENTS OF PHOTOS INDICATED BY A SQUARE (■) ARE AVAILABLE FROM JAMES W. SEWALL CO, 147 CENTRE STREET OLD TOWN, MAINE. CONTACTS ARE 9" X 9", SCALE 1" = 2000' ENLARGEMENTS AT 1"=500' MEASURE 36"X 36"	1979

LEGEND

- U-1 URBAN MAP SHEET SCALE 1" = 100'
- R-7 RURAL MAP SHEET SCALE 1" = 500'
- • PHOTO CENTER URBAN ENLARGEMENT
- ○ 1-66 PHOTO CENTER RURAL ENLARGEMENT

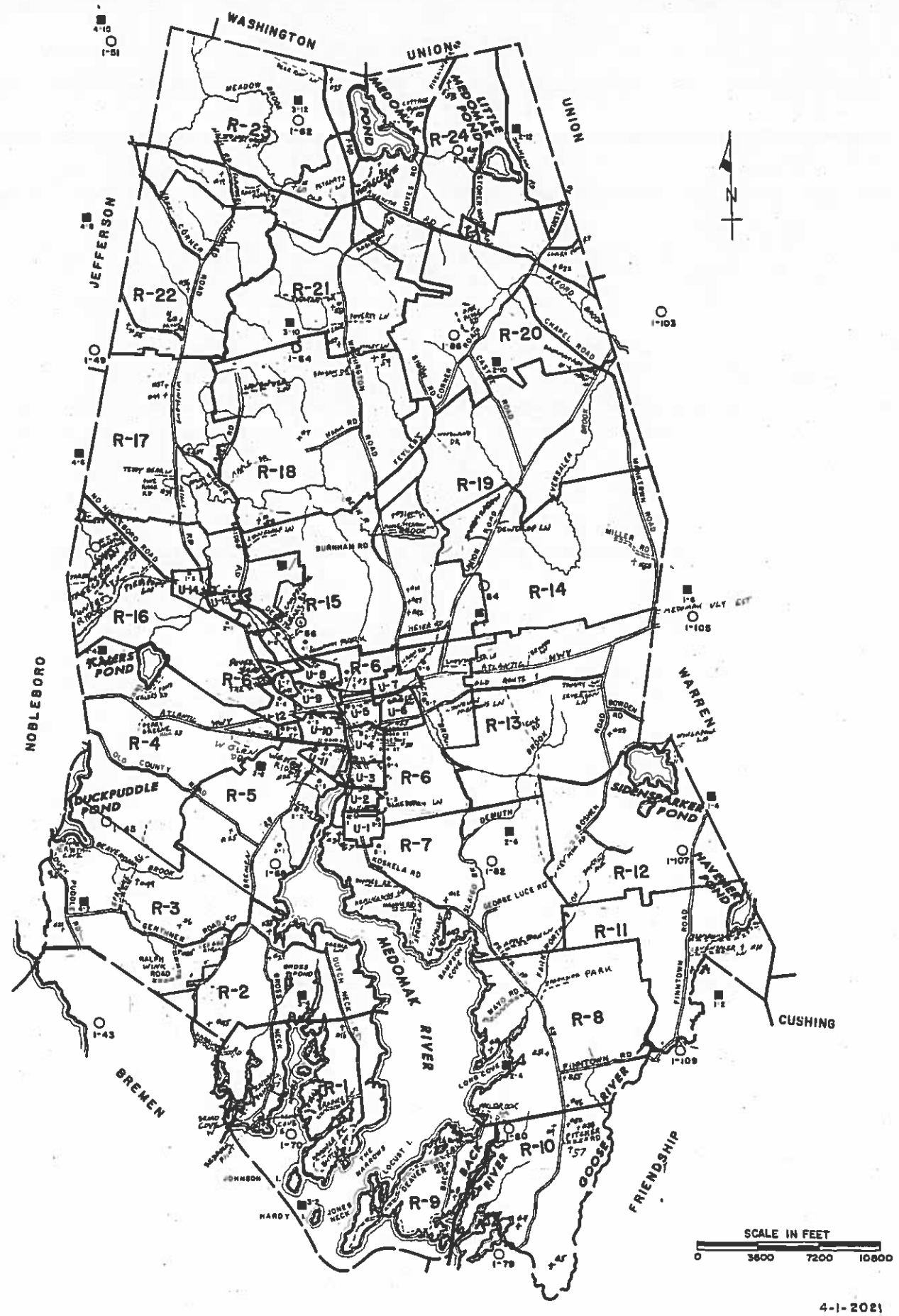

PROPERTY MAP

WALDOBORO, MAINE

INDEX

STREET INDEX

APPLE BARN LN D-6 R8
ATLANTIC HWY B-4,E-4 R4,6,13 U5,6,7,9,12

BACK COVE RD D-7 R8,9,10
BACKMEADOW RD D-3 R15
BALSAM DR C-3 R18
BAYVILLE AVE E-5 R12
BEDROCK POINT RD C-6 R1
BLUE HERON LN E-2 R19
BLUEBERRY LN C-5 R6,U2
BOWDEN RD E-4 R13
BOWMAN DR C-2 R21
BREMEN RD C-5 R2,3,5 U11
BROAD COVE RD E C-6 R1
BROAD COVE RD W C-6 R1
BROOKS LN C-6 R1
BROOKSIDE PARK D-6 R8
BURKET MILL RD E-5 R7,12
BURNHAM RD C-3 R15
BUTTER POINT RD C-7 R1

CAMPBELL HILL RD C-4 R15
CASTNER RD D-2 R19,20
CHAPEL RD D-2 R19,20
CLARY HILL RD D-2 R20
COLE RD D-4 R15
COLES HILL RD APT D-4 U6
CONTROVERSY LN B-3 R16
COTTAGE POINT RD D-1 R24
CROSS ST C-4 U13 R16
CRYSTAL COVE RD B-5 R3

DAIL LN D-3 R15
DEAVER RD D-7 R9
DEER RUN LN C-1 R23
DEPOT ST C-4 U8,9,13 R15,16
DEWDROP LN D-3 R14
DUCKPUDDLE RD B-5 R3
DUTCH NECK RD C-6 R1,2

ELM ST C-4 U5,10
FALLBROOK LN D-6 R8
FEYLERS CORNER RD D-2 R18,19,20
FINNTOWN RD C-6 R8,11,12
FLANDERS CORNER RD C-2 R22,23
FRIENDSHIP RD D-5,7 R7,8,10 U1,2,3,4

GEELE LN C-5 R2
GENTHNER RD D-5 R3
GEORGE LUCE RD D-5 R7

GLENHURST LN D-5 R7
GLIDDEN ST C-4 U4
GOSHEN RD E-5 R12,13
GRACE AVE D-4 U6,7
GROSS NECK RD C-6 R1,2
GROVER LN D-4 R13

HACKMATACK LN E-2 R19
HAHN RD D-4 R6
HANNA RD D-5 R7
HARDY ISLAND C-7 R9
HARRIMAN RD C-6 R1
HATHAWAY PARK C-4 R15
HAVENER POINT RD C-7 R1
HAYSTACK ISLAND D-7 R9
HENDRICKSON LN E-5 R11
HEYER RD D-4 R15
HOAK RD C-3 R18
HOFFSES ISLAND C-6 R1
HOFFSES RD D-5 R7
HORSCENTS LN C-1 R24
ICE POND RD D-7 R9
INDIAN MEADOWS LN D-4 R6
INDIAN POINT RD C-6 R1
JACKSON RD D-1 R20,24
JARED RD B-4 R16
JEFFERSON ST C-4 U4,5,9
JOHNSON ISLAND C-7 R1
KALERS CORNER ST C-4 U9,10
KALERS POND RD B-4 R4
KOSKELA RD D-5 R7
LADY SLIPPER LN D-4 R6
LAVENDER LN C-3 R18
LEDGES CIRCLE RD C-5 R2,3
LEVENSALER LN E-6 R11
LOIS LN C-2 R21
LONEWOLF LN C-3 R15

MAIN ST C-4 U4,5,6,10,11
MANKTOWN RD E-3 R13,14,19
MAPLE DR C-3 R18
MARBLE AVE D-4 U4
MAYO RD D-6 R8
MEDOMAK PARK C-4 U10
MEDOMAK TERRACE ST C-4 U11
MEDOMAK VALLEY EST E-4 R13
MILL ST C-4 U5,10
MILLER RD E-3 R14
MOOSE MEADOW LN D-5 R15

NASH RD C-1 R23
N NOBLEBORO RD B-3 R16,17 U14
NOAH'S WAY C-3 R5
NOYES RD D-1 R24
OAK POINT LN D-7 R9
OAK RIDGE RD D-2 R20
OAK ST D-4 U4
OLD AUGUSTA RD B-1,E-2 R20,21,23,24
OLD COUNTY RD B-5 R4,5
OLD ROUTE 1 D-4 U6 R6,13
ONE PIE RD C-4 U14
ORFFS CORNER RD C-2 R22

PERRY GREENE HILL RD B-4 R4
PETROVITZ LN C-1 R23
PHILBROOK LN C-4 U4,5
PIERPONT LN B-3 R16
PINE RIDGE RD C-3 R17
PINE ST C-5 U11
PITCHER RD E-7 R10
PLEASANT ST C-4 U4
POVERTY LN C-2 R21
PROCK RD C-2 R22

QUARRY RD C-4 R15

RALPH WINK RD B-6 R3

REEF RD C-3 R17,18,21
RIVER BEND RD C-4 R6
ROBINSON RD D-2 R21,24
ROCKY RIDGE RD C-1 R23

SARA LN C-5 U2
SCHOOL ST C-4 U4
SEVERSON LN E-4 R13
SHADY AVE C-4 U4
SIDELINGER RD D-1 R24
SIMON RD D-3 R19,20
SLAB PILE LN B-3 R16
SPRAGUE RD B-5 R3
SPROUL BLOCK APTS C-4 U4
SPRUCE LN D-5 R7
STAGECOACH RD B-3 R16
STAHL FARM RD C-5 U2
STALEY LN C-3 R17
STONEYWOODS LN C-1 R23
STORER MOUNTAIN RD D-1 R20,24
SUNSET RIDGE RD B-3 R16

TAMMY LN E-4 R13
TEDDY BEAR LN C-3 R17
THE HILL RD C-4 R16
THOMAS DR C-6 R1
TURKEY LN B-3 R16

UNION RD D-3 R6,13,14,15,19,20

VIOLET LN C-2 R21

W GLEN DR C-4 R4
W RIDGE RD C-5 R5
WAGNER BRIDGE RD C-3 R15,16,17,18
WALDOBORO WOODS APT C-4 U10
WALDOBOROUGH VILLAGE APT D-4 U4
WASHINGTON RD C-1,C-4 U7 R6,15,18,21,23,24
WINCAPAW LN E-4 R12
WINSLOWS MILLS RD B-2,C-4 U9,11,12,13,14 R6,16,17,22
WINSTON RD D-2 R20
WOODLAND DR D-3 R19

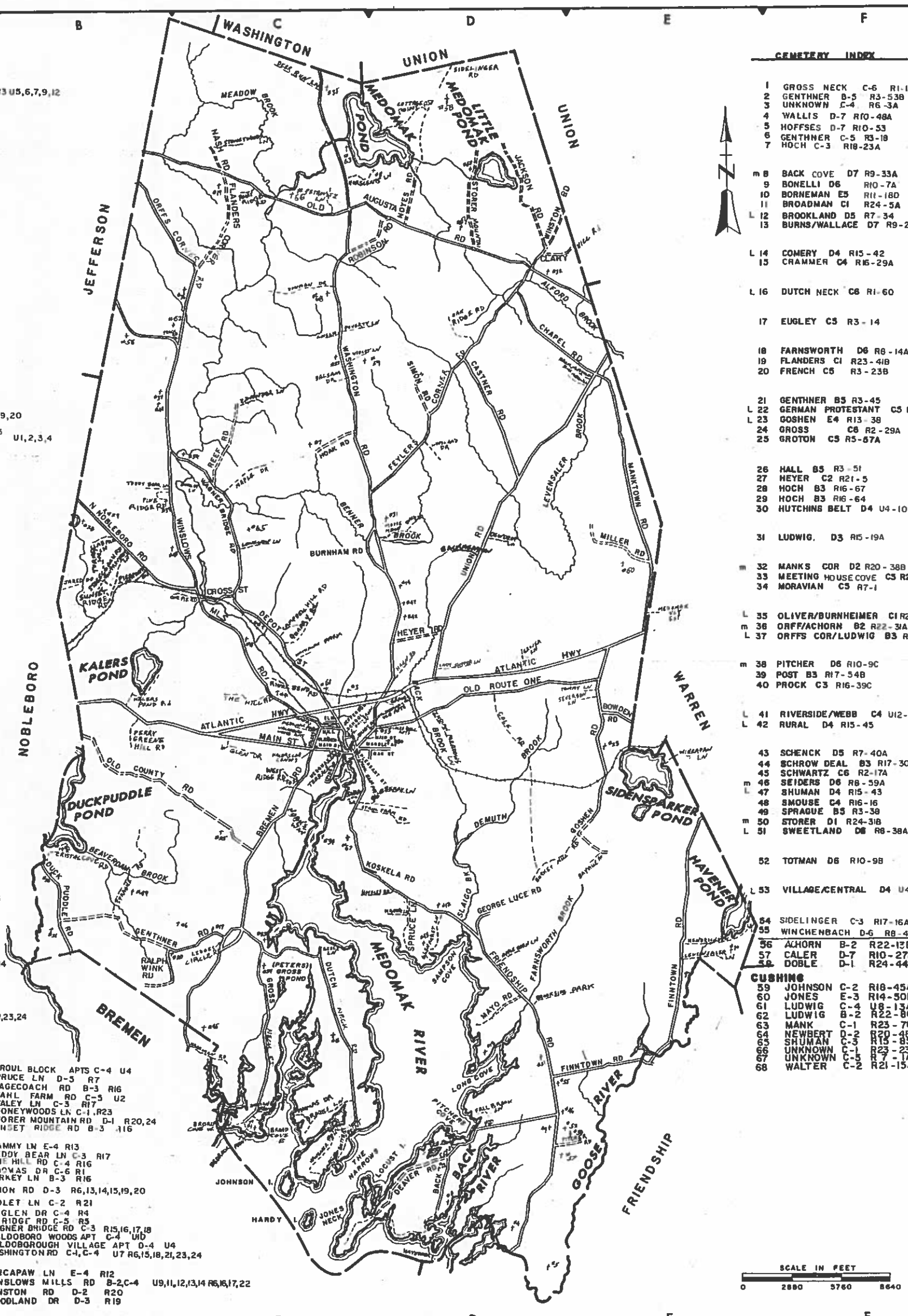

CEMETERY INDEX

1 GROSS NECK C-6 R1-1A
2 GENTHNER B-5 R3-53B
3 UNKNOWN C-4 R6-3A
4 WALLIS D-7 R10-48A
5 HOFFSES D-7 R10-53
6 GENTHNER C-5 R3-18
7 HOCH C-3 R18-23A

m 8 BACK COVE D7 R9-33A
9 BONELLI D6 R10-7A
10 BORNEMAN E5 R11-18D
11 BROADMAN C1 R24-5A
L 12 BROOKLAND D5 R7-34
13 BURNS/WALLACE D7 R9-25A

L 14 COMERY D4 R15-42
15 CRAMMER C4 R16-29A

L 16 DUTCH NECK C6 R1-60

17 EUGLEY C5 R3-14

18 FARNSWORTH D6 R8-14A
19 FLANDERS C1 R23-41B
20 FRENCH C5 R3-23B

21 GENTHNER B5 R3-45
L 22 GERMAN PROTESTANT C5 R5-6
L 23 GOSHEN E4 R13-38
24 GROSS C6 R2-29A
25 GROTON C5 R5-67A

26 HALL B5 R3-51
27 HEYER C2 R21-5
28 HOCH B3 R16-67
29 HOCH B3 R16-64
30 HUTCHINS BELT D4 U4-102

31 LUDWIG D3 R15-19A

m 32 MANKS COR D2 R20-38B
33 MEETING HOUSE COVE C5 R2-22A
34 MORAVIAN C5 R7-1

L 35 OLIVER/BURNHEIMER C1 R23-9B
m 36 ORFF/ACHORN B2 R22-3A
L 37 ORFFS COR/LUDWIG B3 R17-23

m 38 PITCHER D6 R10-9C
39 POST B3 R17-54B
40 PROCK C3 R16-39C

L 41 RIVERSIDE/WEBB C4 U12-19
L 42 RURAL D4 R15-45

43 SCHENCK D5 R7-40A
44 SCHROW DEAL B3 R17-30A
45 SCHWARTZ C6 R2-17A
m 46 SEIDERS D6 R8-59A
L 47 SHUMAN D4 R15-43
48 SMOUSE C4 R16-16
49 SPRAGUE B5 R3-38
m 50 STORER D1 R24-31B
L 51 SWEETLAND D6 R8-38A

52 TOTMAN D6 R10-9B

L 53 VILLAGE/CENTRAL D4 U4-87

54 SIDELINGER C-3 R17-16A
55 WINCHENBACH D-6 R8-49A

56 ACHORN B-2 R22-13B
57 CALER D-7 R10-27A
58 DOBLE D-1 R24-44B

CUSHING

59 JOHNSON C-2 R18-45A
60 JONES E-3 R14-50D
61 LUDWIG C-4 U8-13A
62 LUDWIG B-2 R22-8C
63 MANK C-1 R23-7C
64 NEWBERT D-2 R20-48B
65 SHUMAN C-3 R15-85
66 UNKNOWN C-1 R23-23C
67 UNKNOWN C-5 R7-1A
68 WALTER C-2 R21-15A

WALDOBORO

MAINE

4-1-2021

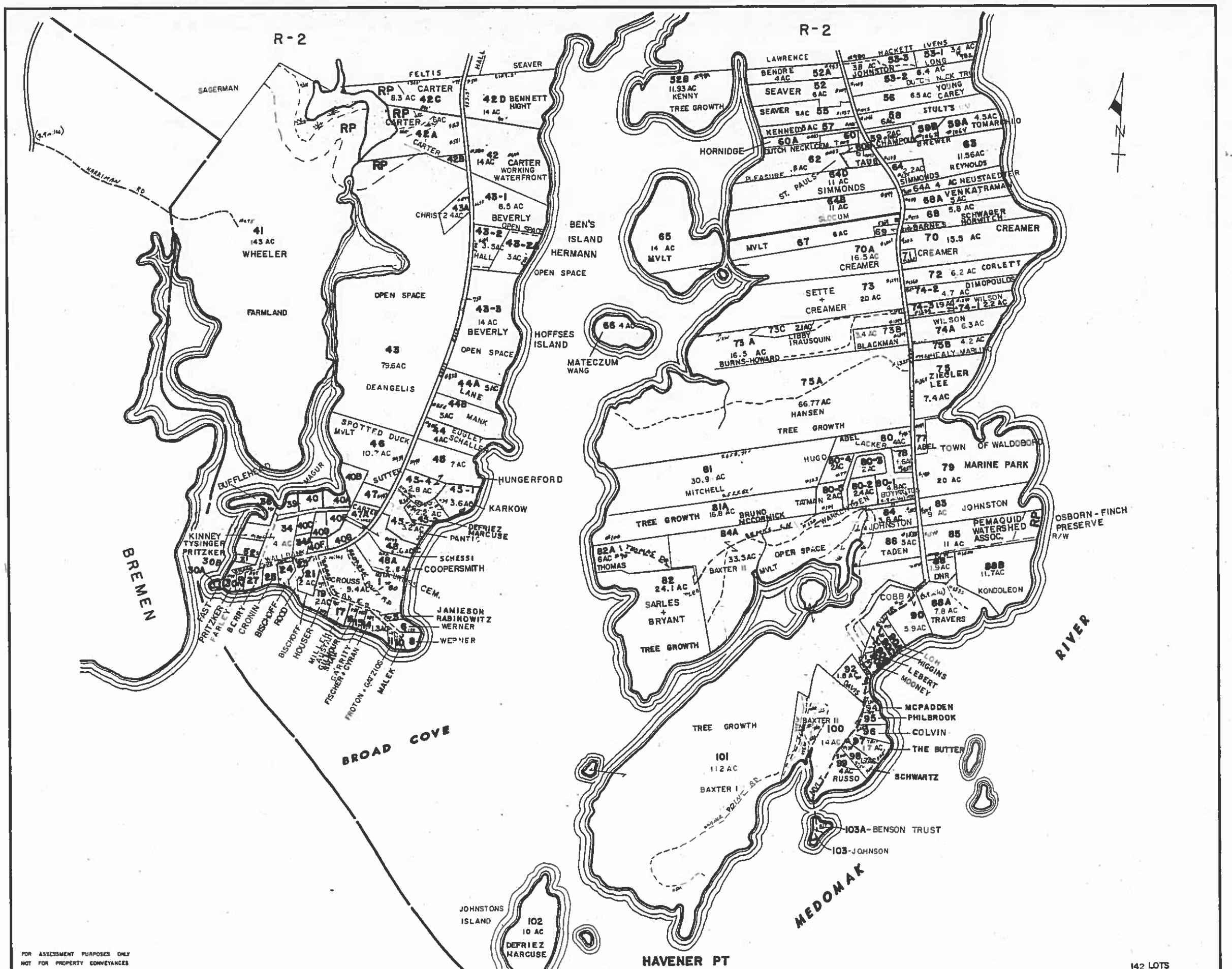

PROPERTY MAP

WALDOBORO, MAINE

R-1 4-1-2021

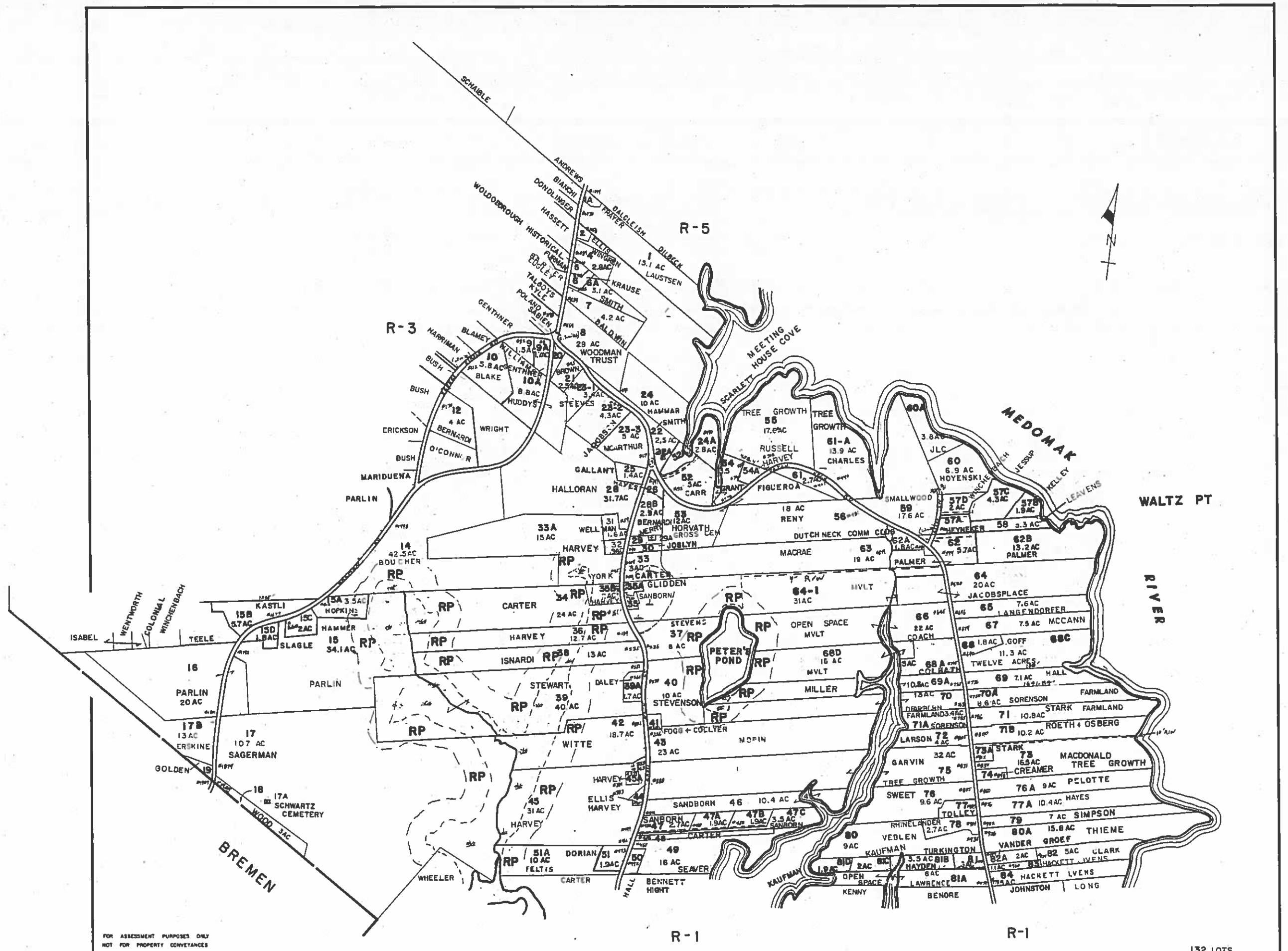

FOR ASSESSMENT PURPOSES ONLY
NOT FOR PROPERTY CONVEYANCES

132 LOTS

PROPERTY MAP

WALDOBORO, MAINE

0 500 1000
SCALE IN FEET

R-2

4-1-2021

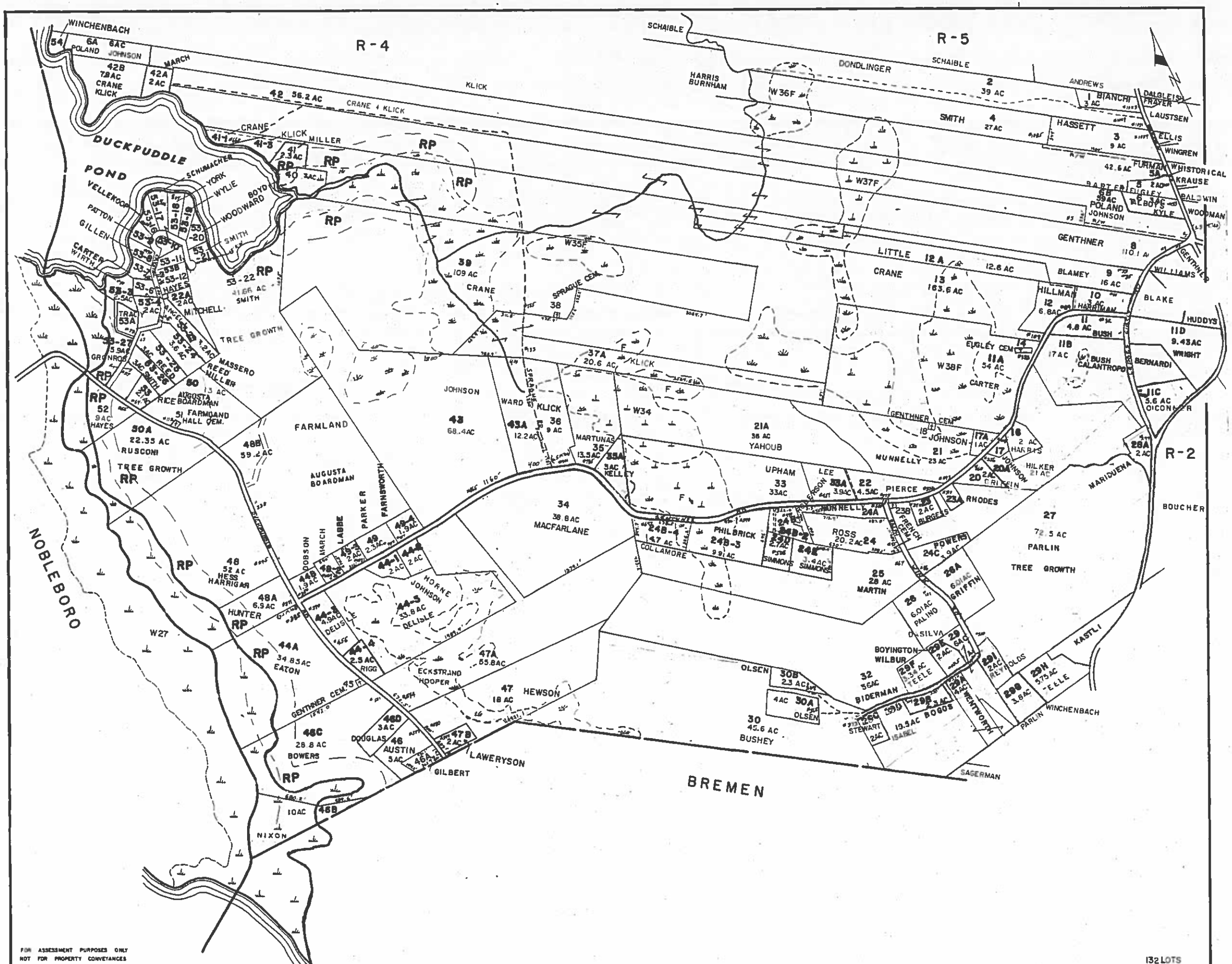

PROPERTY MAP

WALDOBORO, MAINE

0 500 1000
SCALE IN FEET

R-3

4-1-2021

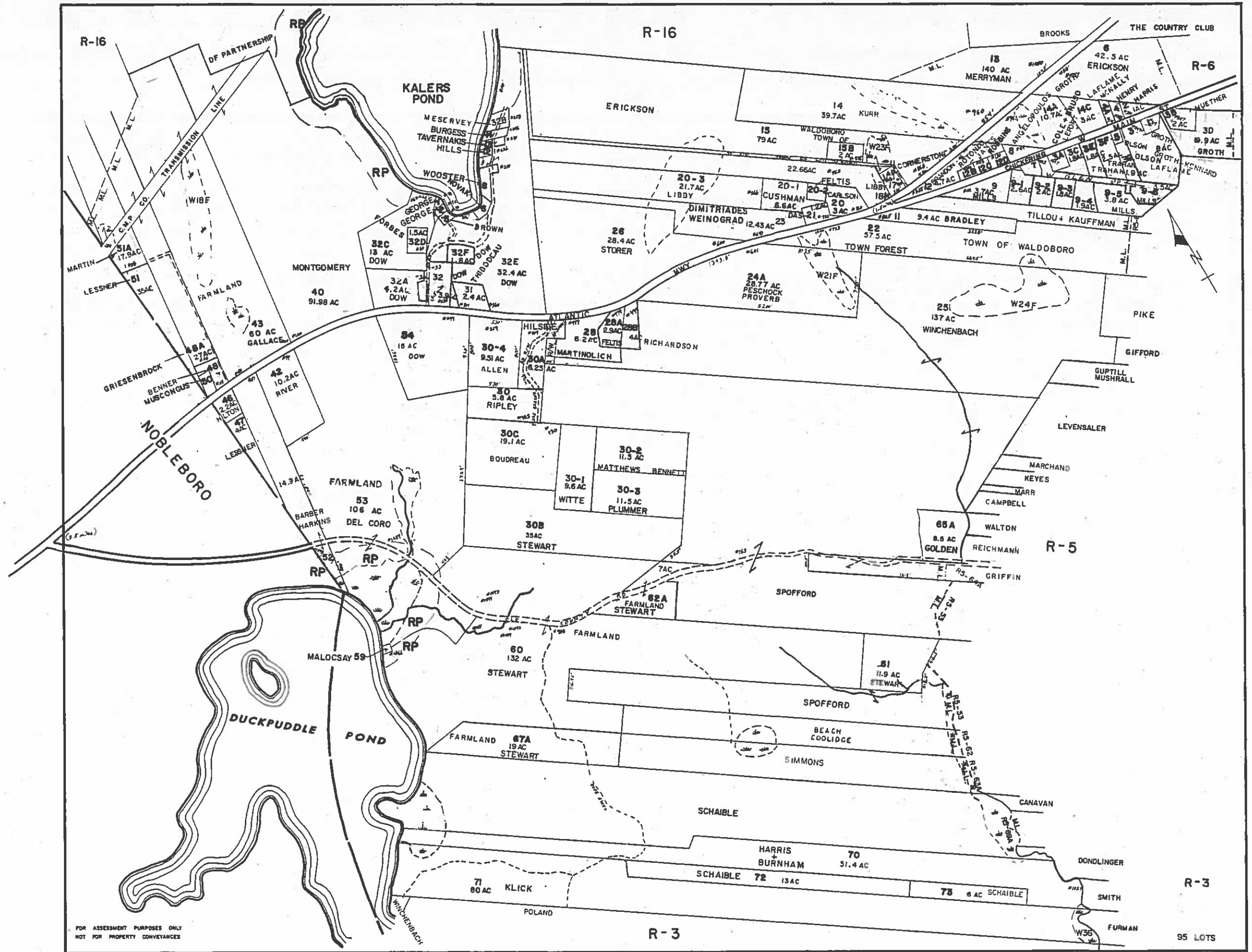

PROPERTY MAP

WALDOBORO, MAINE

4-1-2021

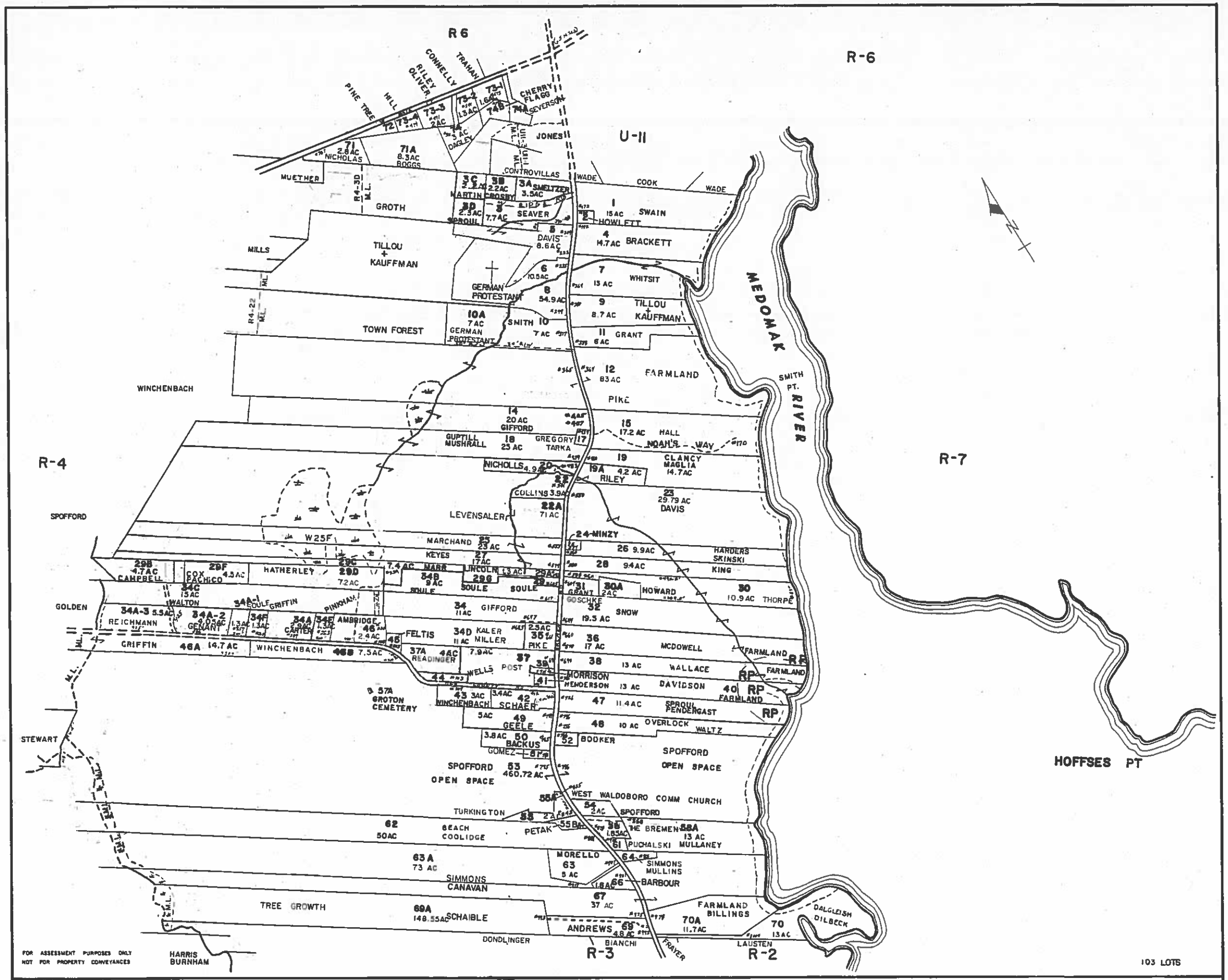

PROPERTY MAP

WALDOBORO, MAINE

R-5 4-1-2021

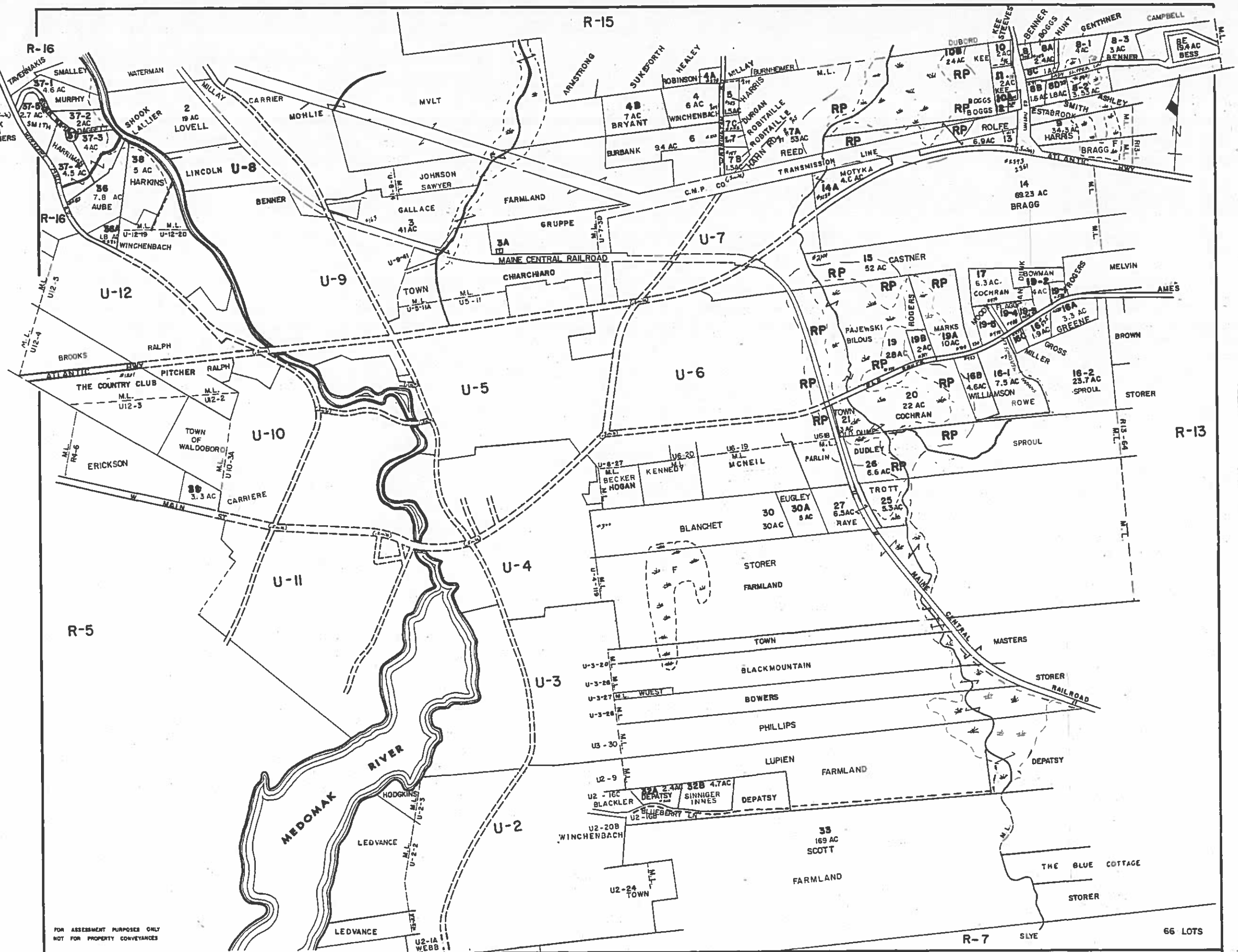

PROPERTY MAP

WALDOBORO, MAINE

R-6

4-1-2021

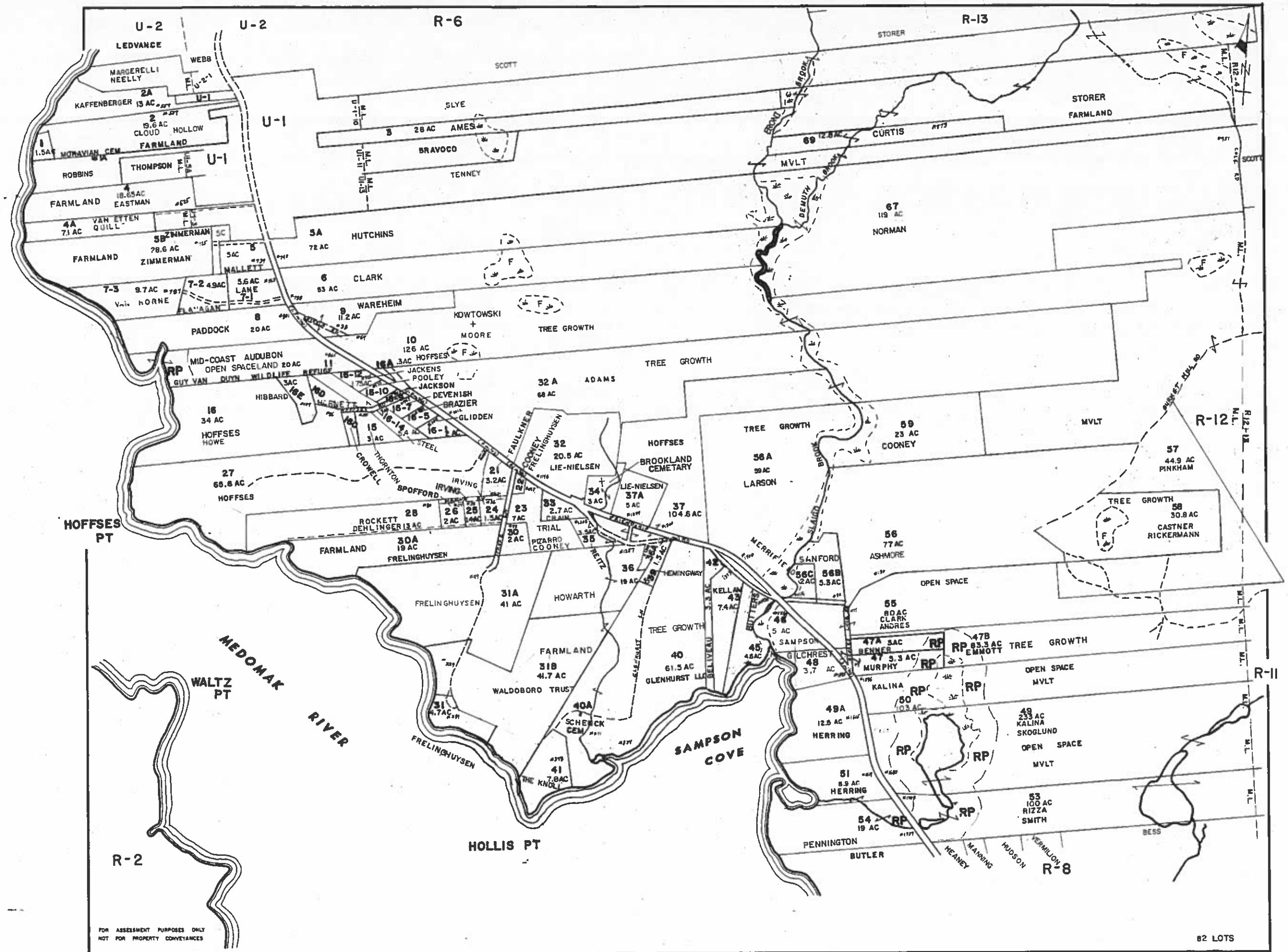

PROPERTY MAP

WALDOBORO, MAINE

0 500 1000
SCALE IN FEET

R-7 4-1-2021

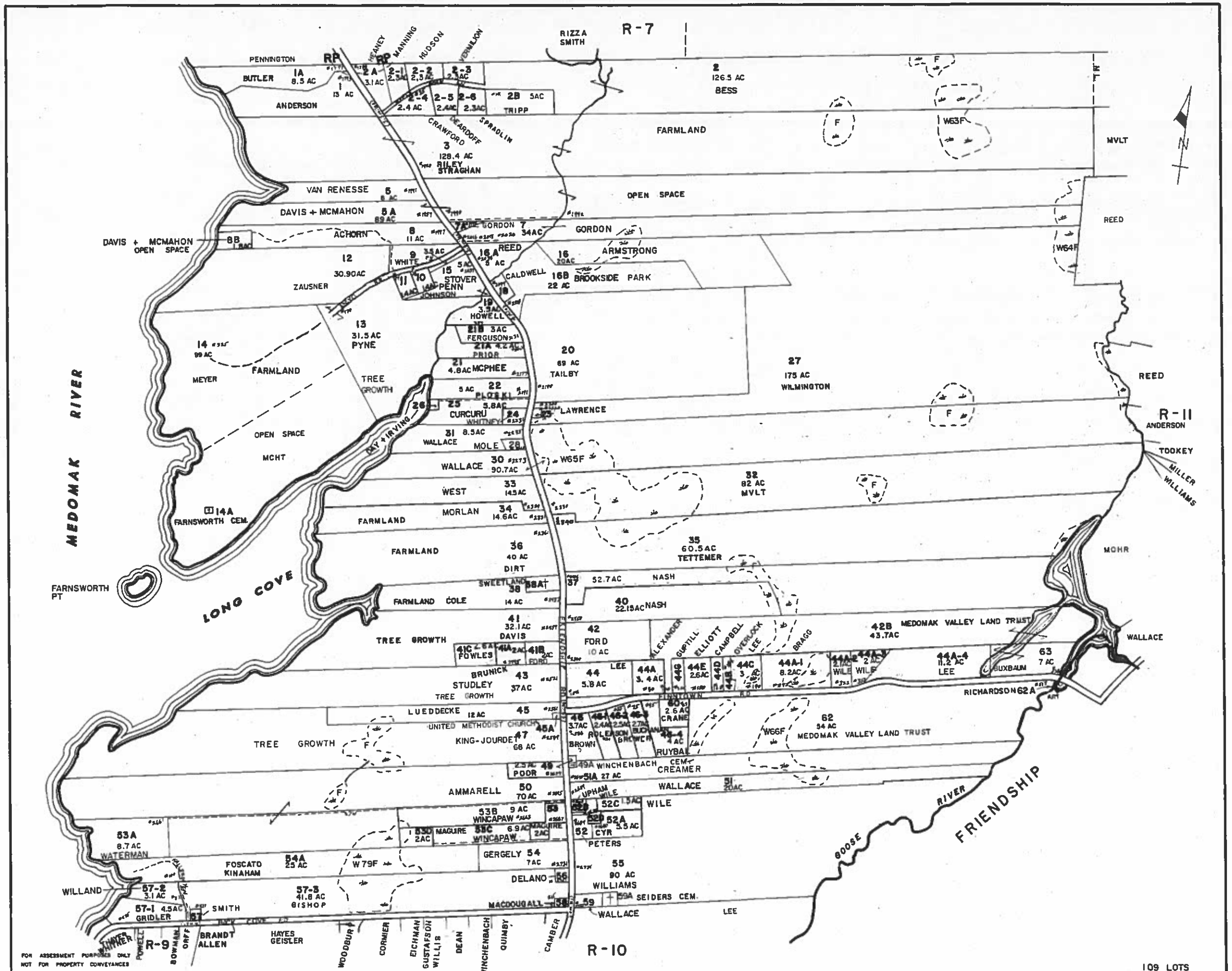

PROPERTY MAP

WALDOBORO, MAINE

0 500 1000
SCALE IN FEET

R-8

4-1-2021

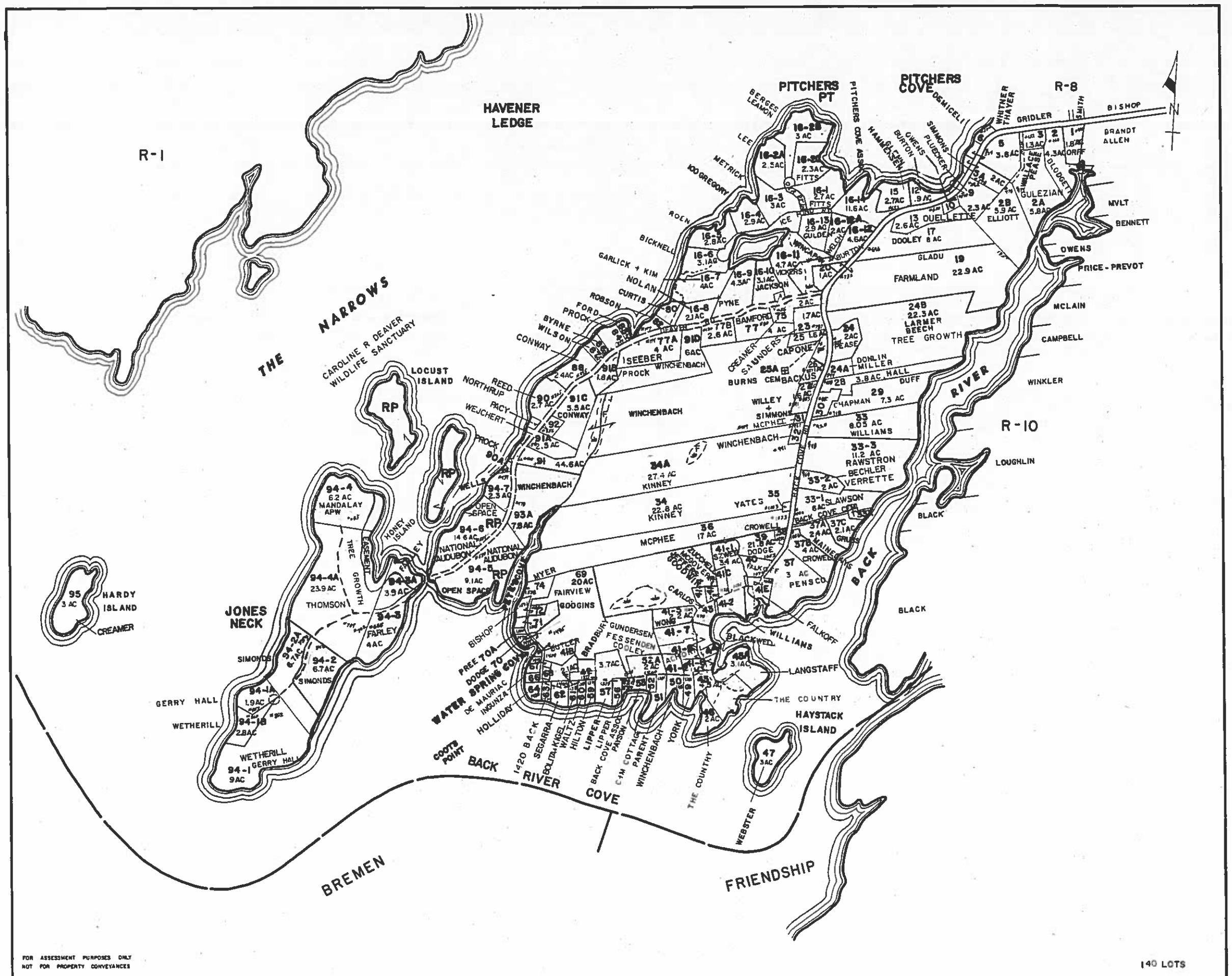

PROPERTY MAP

WALDOBORO, MAINE

0 500 1000
SCALE IN FEET

R-9

4-1-2021

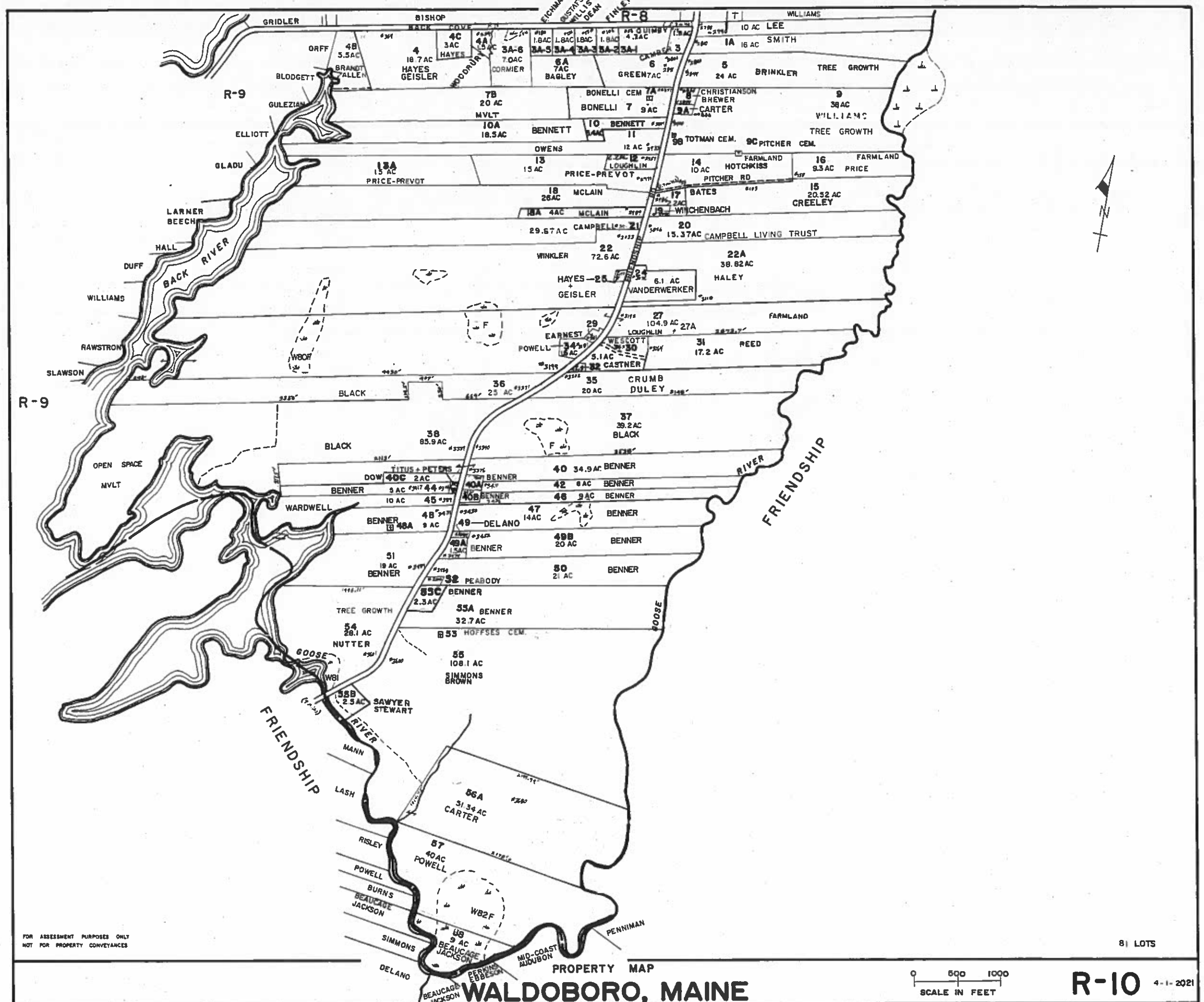
R-8
R-9
R-9
GRIDLER
BISHOP
BACK COVE RD
ORFF
BLODGETT
GULEZIAN
ELLIOTT
GLADU
LARNER
BEECH
HALL
DUFF
WILLIAMS
RAWSTRON
SLAWSON
BACK RIVER
OPEN SPACE
MVLT
WARDWELL
BENNETT
OWENS
PRICE-PREVOT
MCLAIN
CAMPBELL
WINKLER
HAYES
GEISLER
VANDERWERKER
HALEY
FARMLAND
EARNEST
POWELL
WESCOTT
CASTNER
REED
CRUMB
DULEY
BLACK
BENNER
TITUS + PETERS
DELANO
PEABODY
TREE GROWTH
NUTTER
HOFFSES CEM.
SIMMONS
BROWN
SAWYER
STEWART
GOOSE
FRIENDSHIP
RIVER
MANN
LASH
CARTER
RISLEY
POWELL
BURNS
BEAUCAGE
JACKSON
SIMMONS
DELANO
PENNIMAN
MID-COAST AUDUBON
PERKINS
EBBESON
BEAUCAGE
JACKSON
LEE
SMITH
BRINKLER
TREE GROWTH
WILLIAMS
TREE GROWTH
TOTMAN CEM.
PITCHER CEM.
HOTCHKISS
PRICE
CREELEY
CAMPBELL LIVING TRUST
HAYES
GEISLER
BONELLI CEM
BONELLI
CHRISTIANSON
BREWER
CARTER
GREEN
BAGLEY
CORMIER
HAYES
GEISLER
BRANDT
ALLEN
MOORUM
EICHMAN
GUSTAFSON
WILLIS
DEAN
FINLEY
QUIMBY
CAMPBELL
LOUGHLIN
PITCHER RD
BATES
WINCHENBACH
W80F
W81
W82F
W9
FOR ASSESSMENT PURPOSES ONLY
NOT FOR PROPERTY CONVEYANCES
81 LOTS
PROPERTY MAP
WALDOBORO, MAINE
0 500 1000
SCALE IN FEET
R-10
4-1-2021

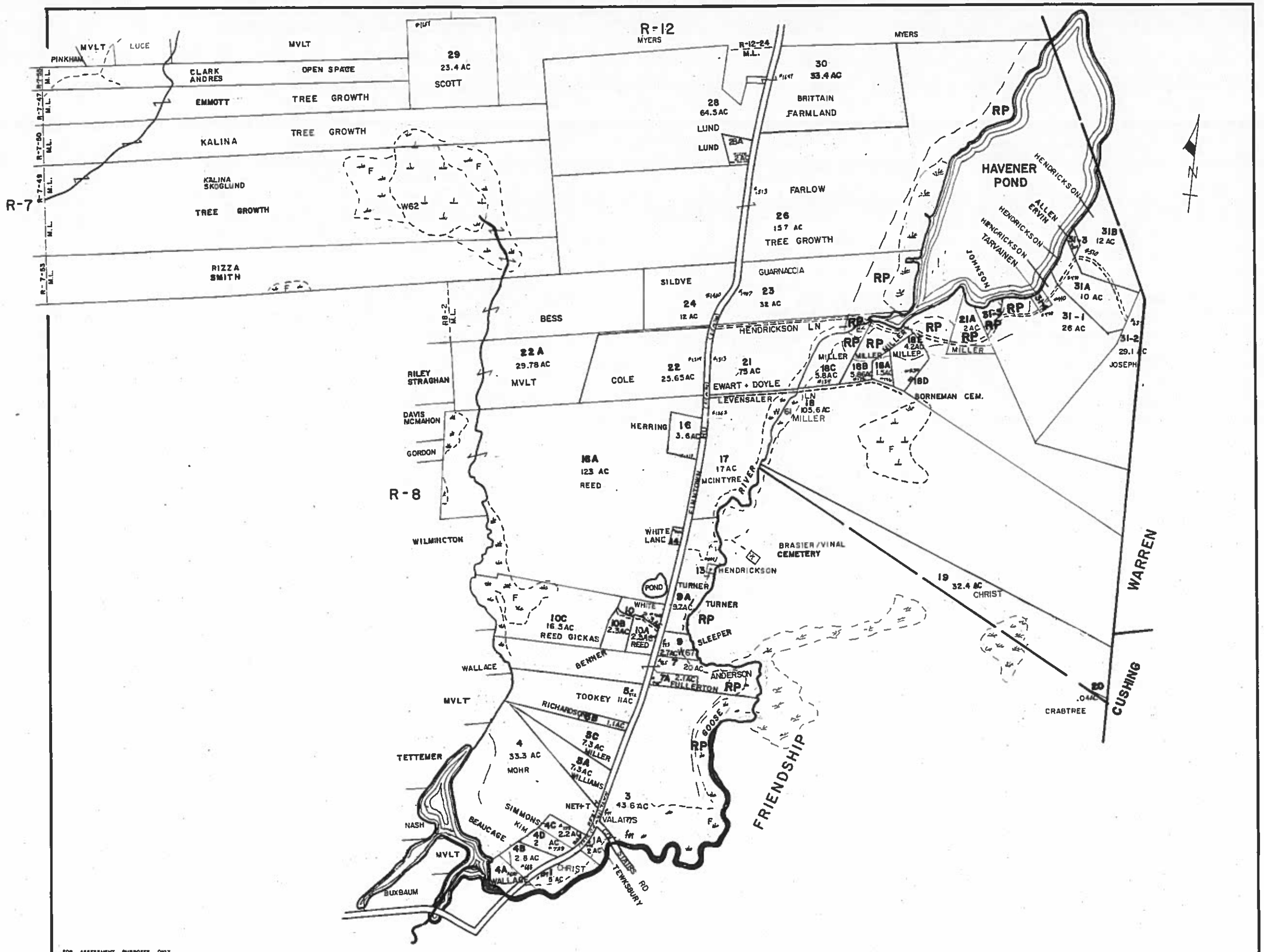

FOR ASSESSMENT PURPOSES ONLY
NOT FOR PROPERTY CONVEYANCES

51 LOTS

PROPERTY MAP

WALDOBORO, MAINE

0 500 1000
SCALE IN FEET

R-11 4-1-2021

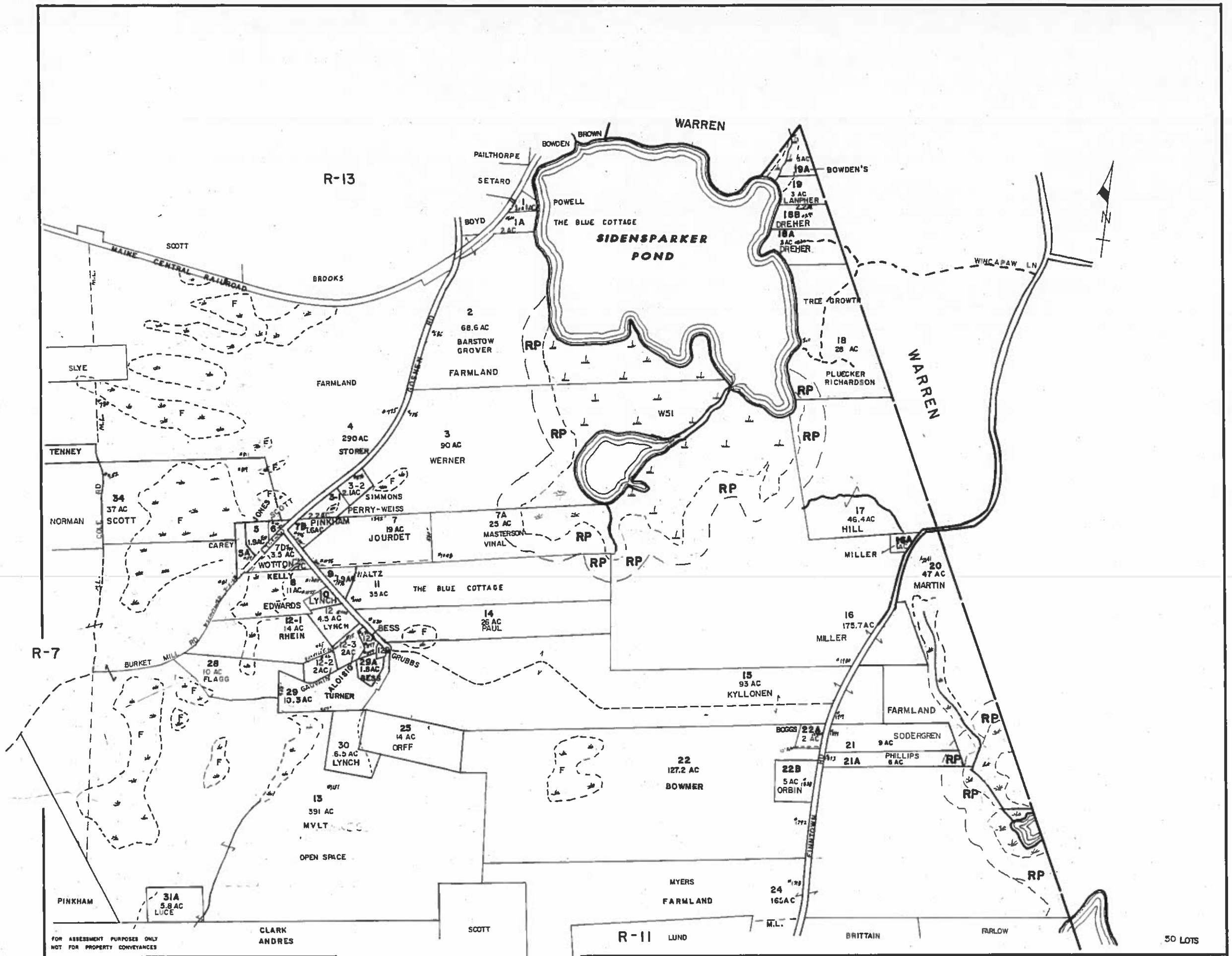

PROPERTY MAP

WALDOBORO, MAINE

R-12 4-1-2021

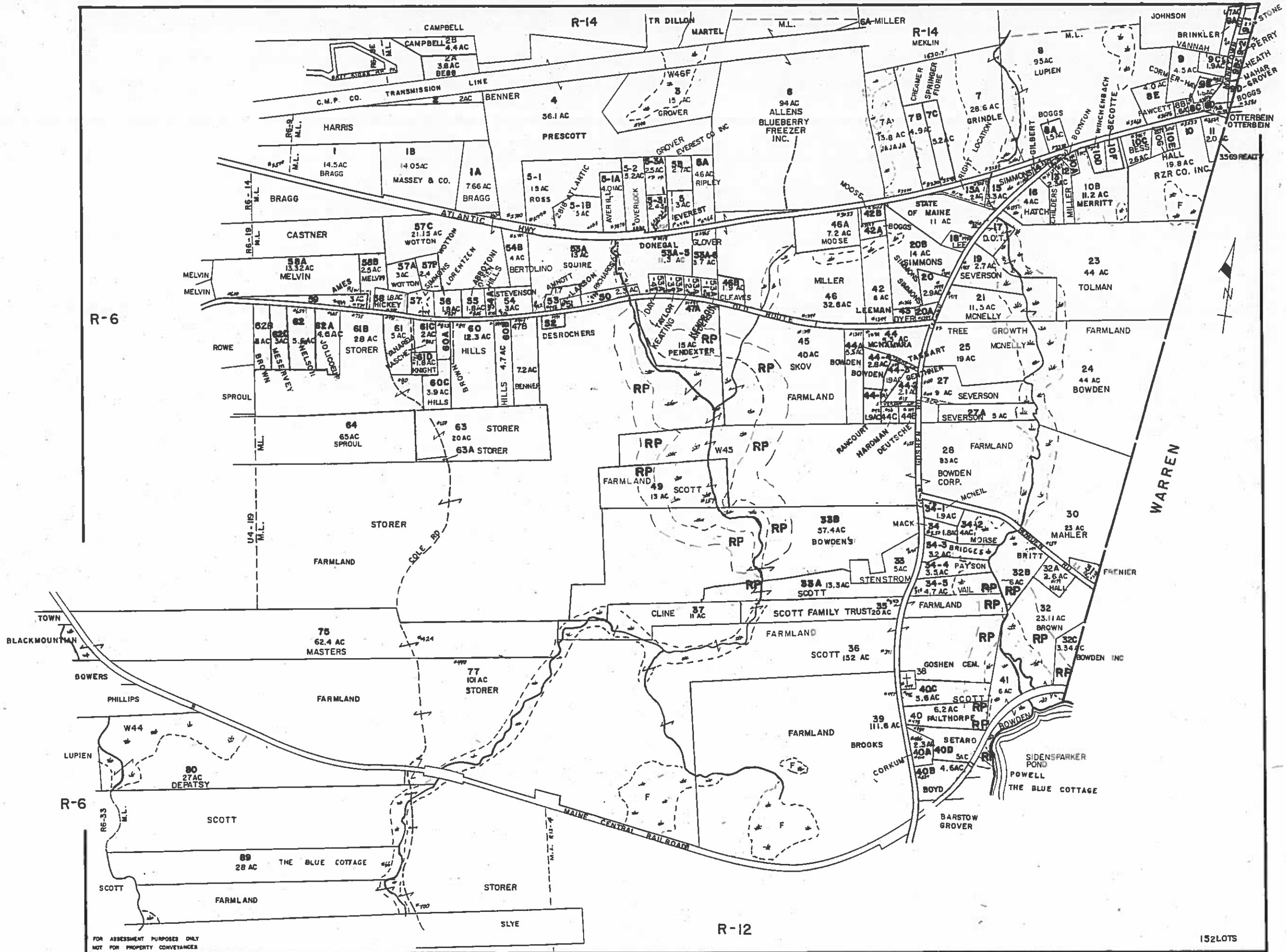

PROPERTY MAP

WALDOBORO, MAINE

0 500 1000
SCALE IN FEET

R-13 4-1-2021

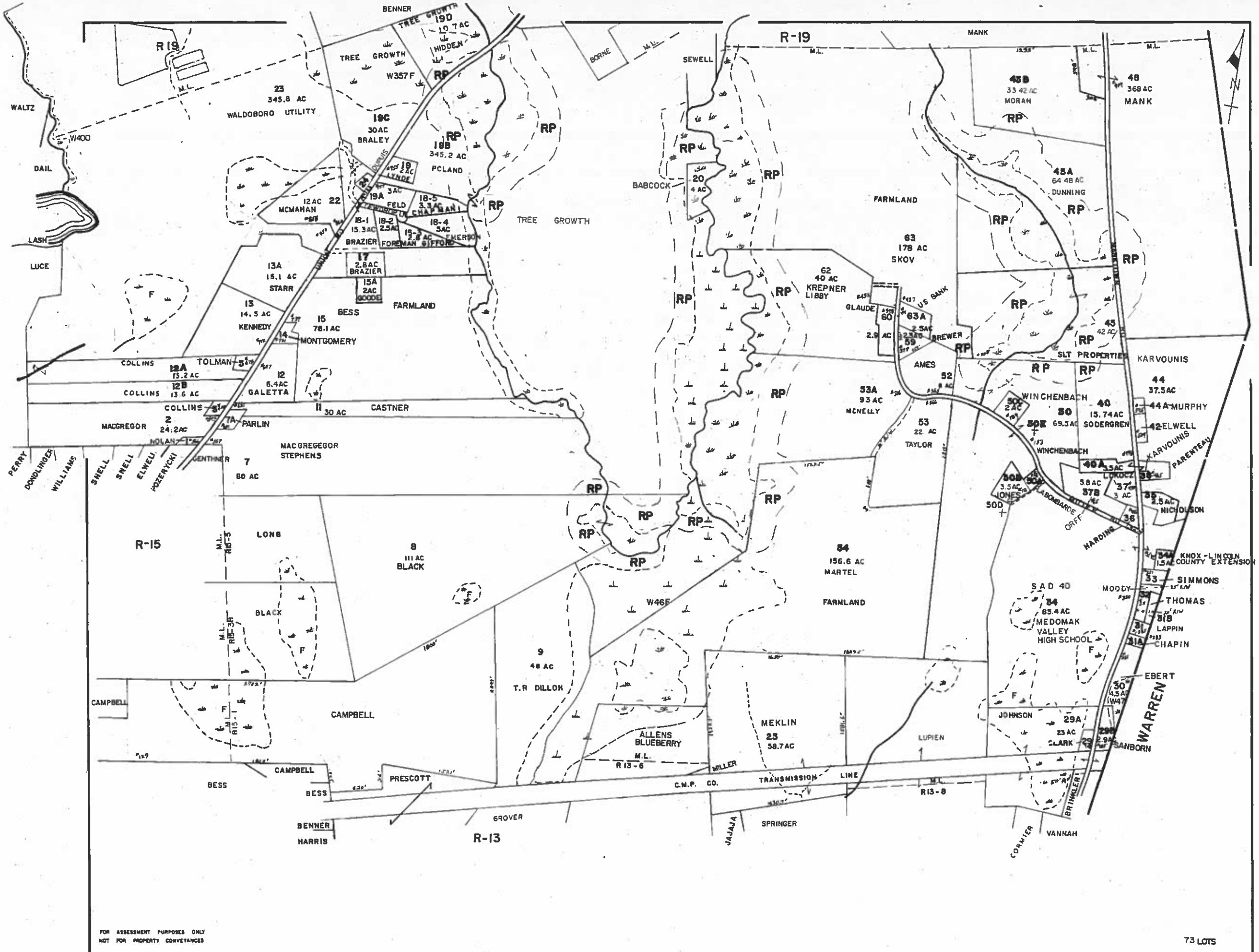

PROPERTY MAP

WALDOBORO, MAINE

0 500 1000
SCALE IN FEET

R-14

4-1-2021

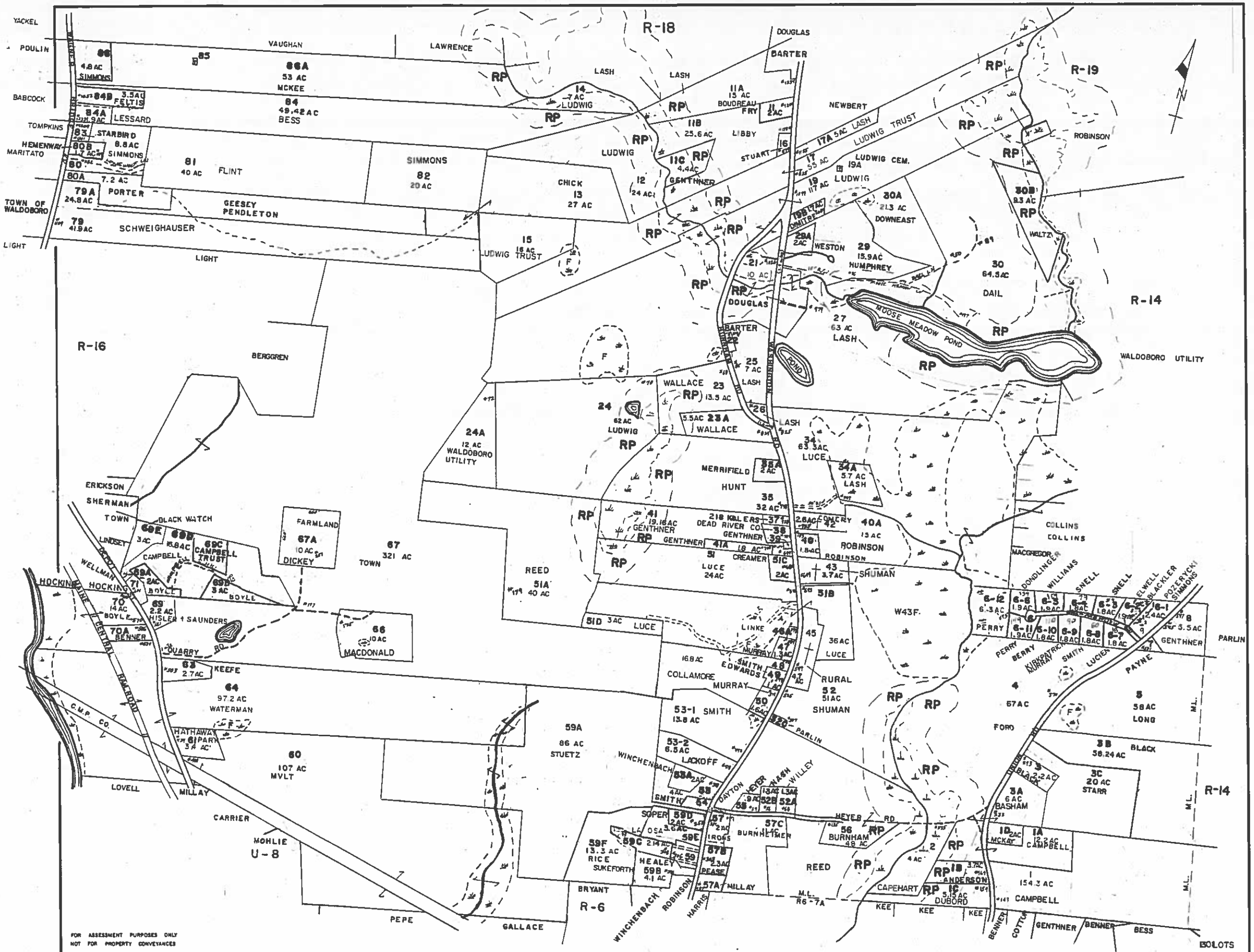

PROPERTY MAP

WALDOBORO, MAINE

0 500 1000
SCALE IN FEET

R-15

4-1-2021

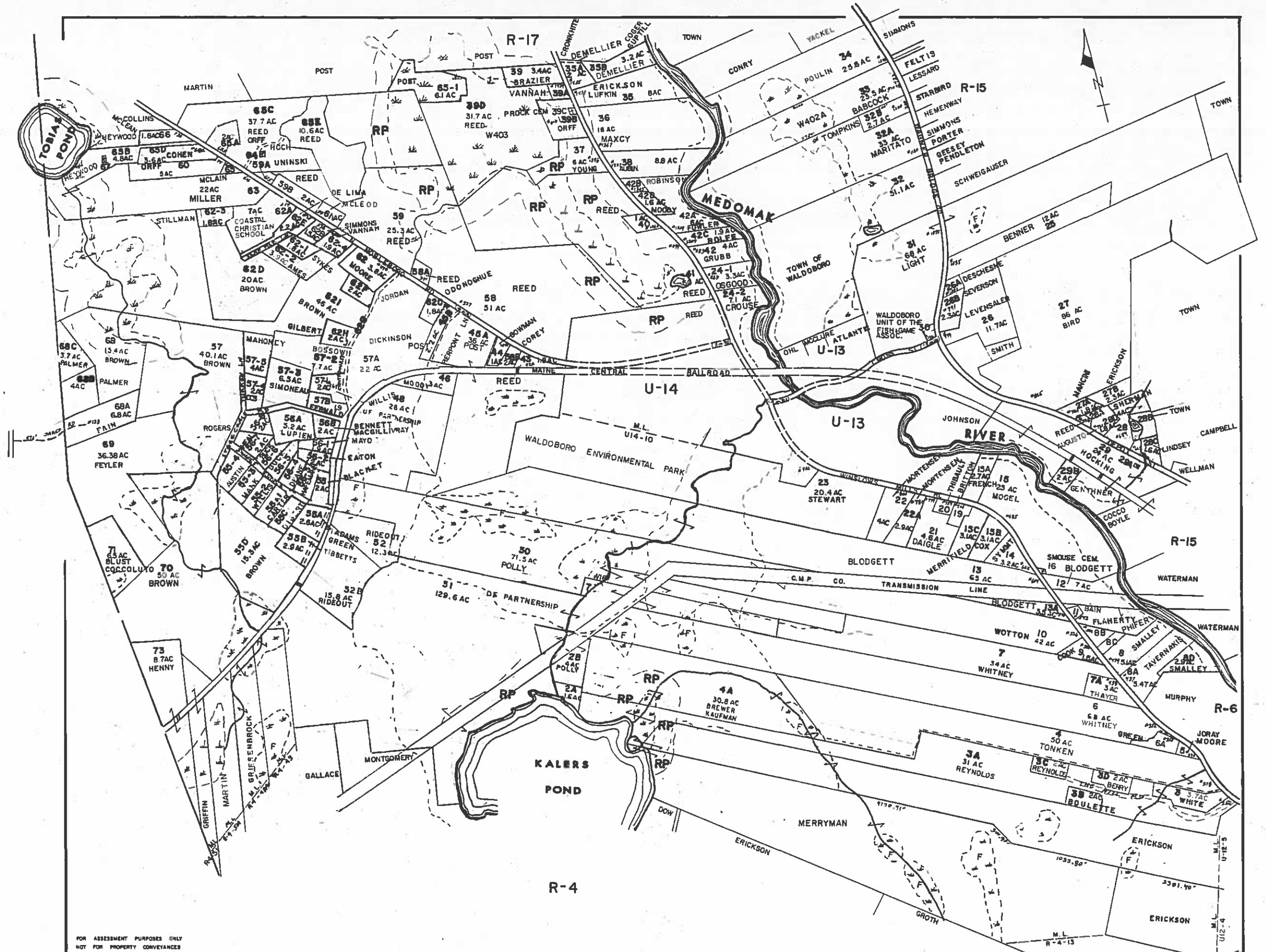

PROPERTY MAP

WALDOBORO, MAINE

0 500 1000
SCALE IN FEET

157 LOTS
4-1-2021

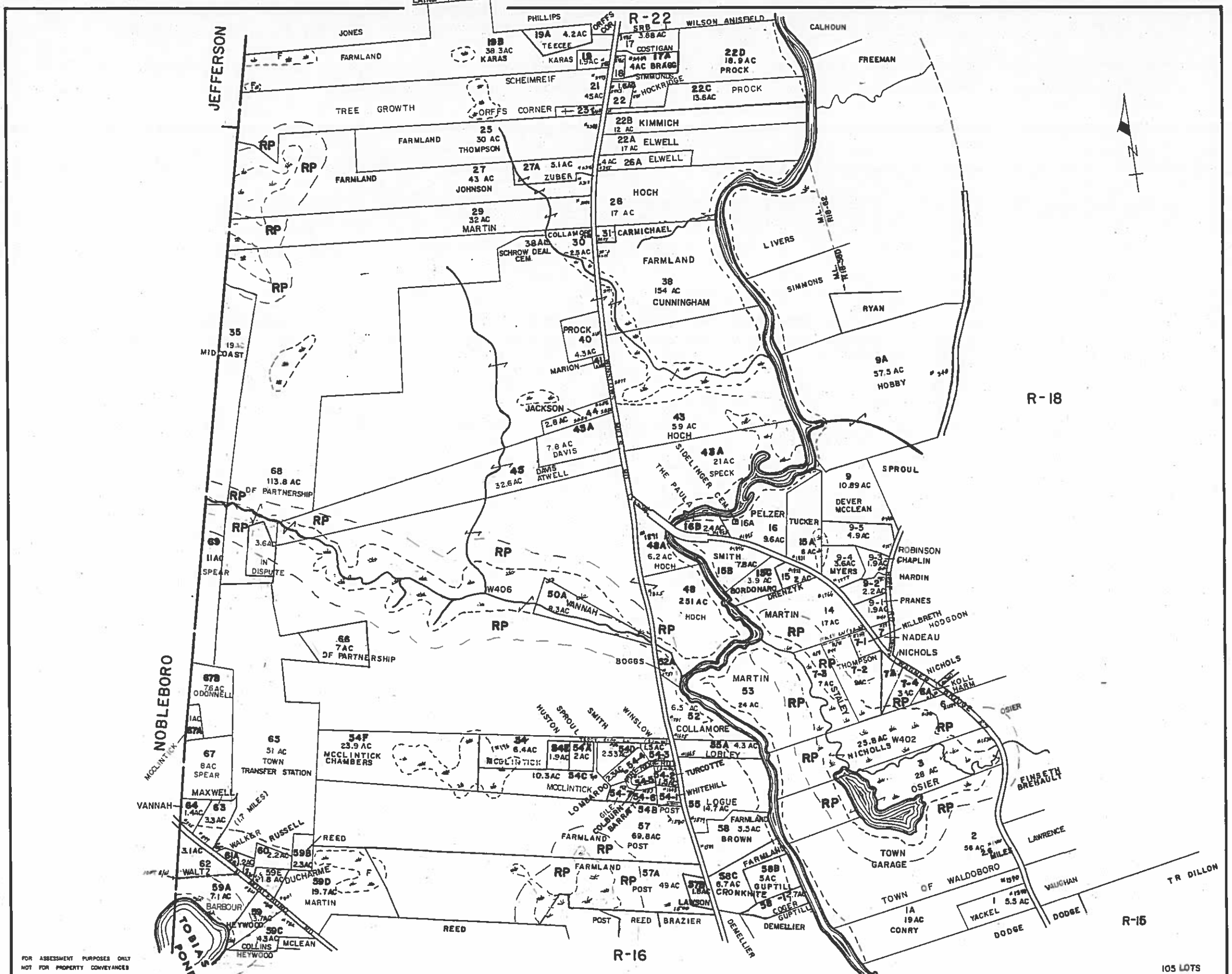

PROPERTY MAP

WALDOBORO, MAINE

0 500 1000
SCALE IN FEET

R-17 4-1-2021

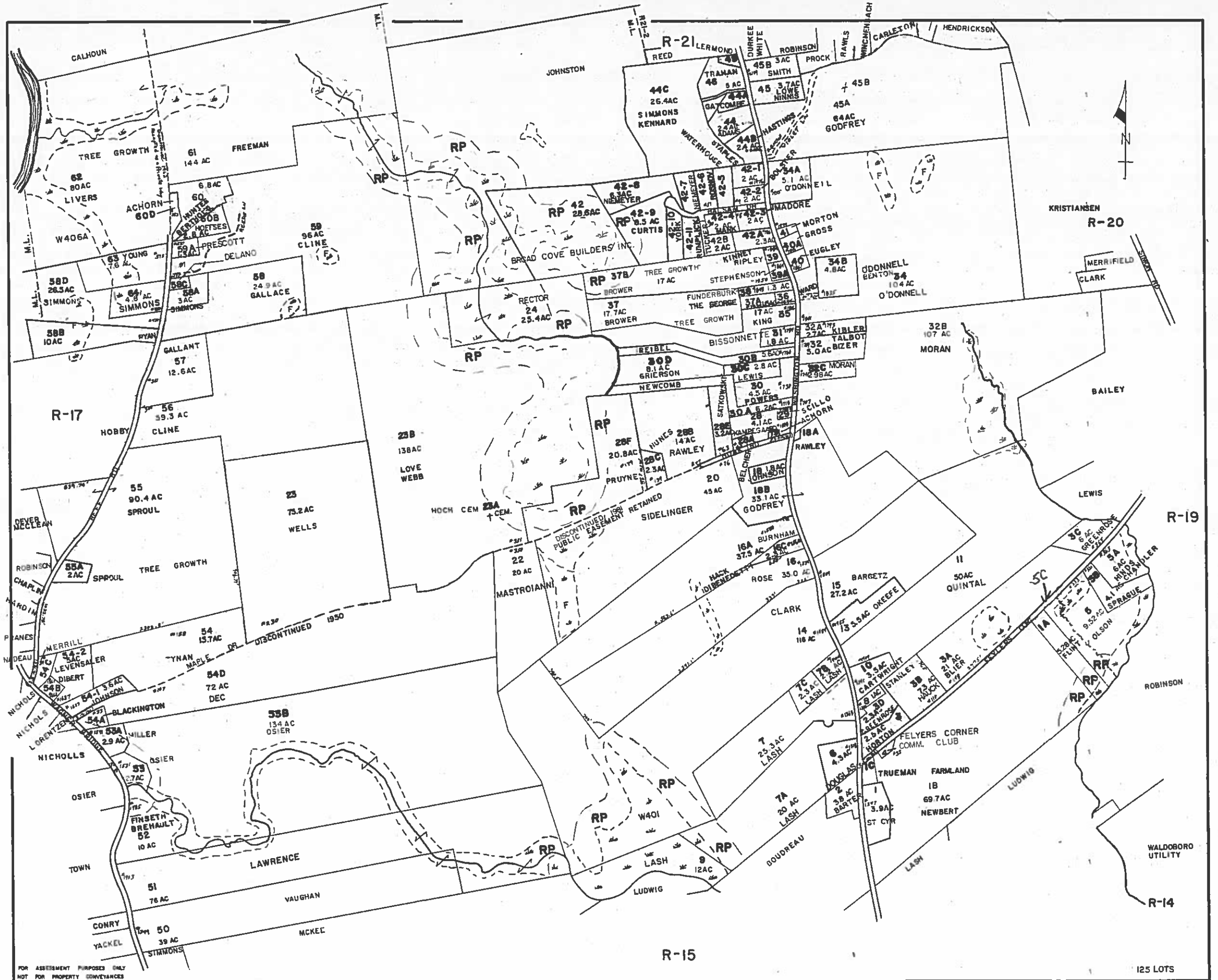

PROPERTY MAP

WALDOBORO, MAINE

0 500 1000
SCALE IN FEET

R-18

4-1-2021

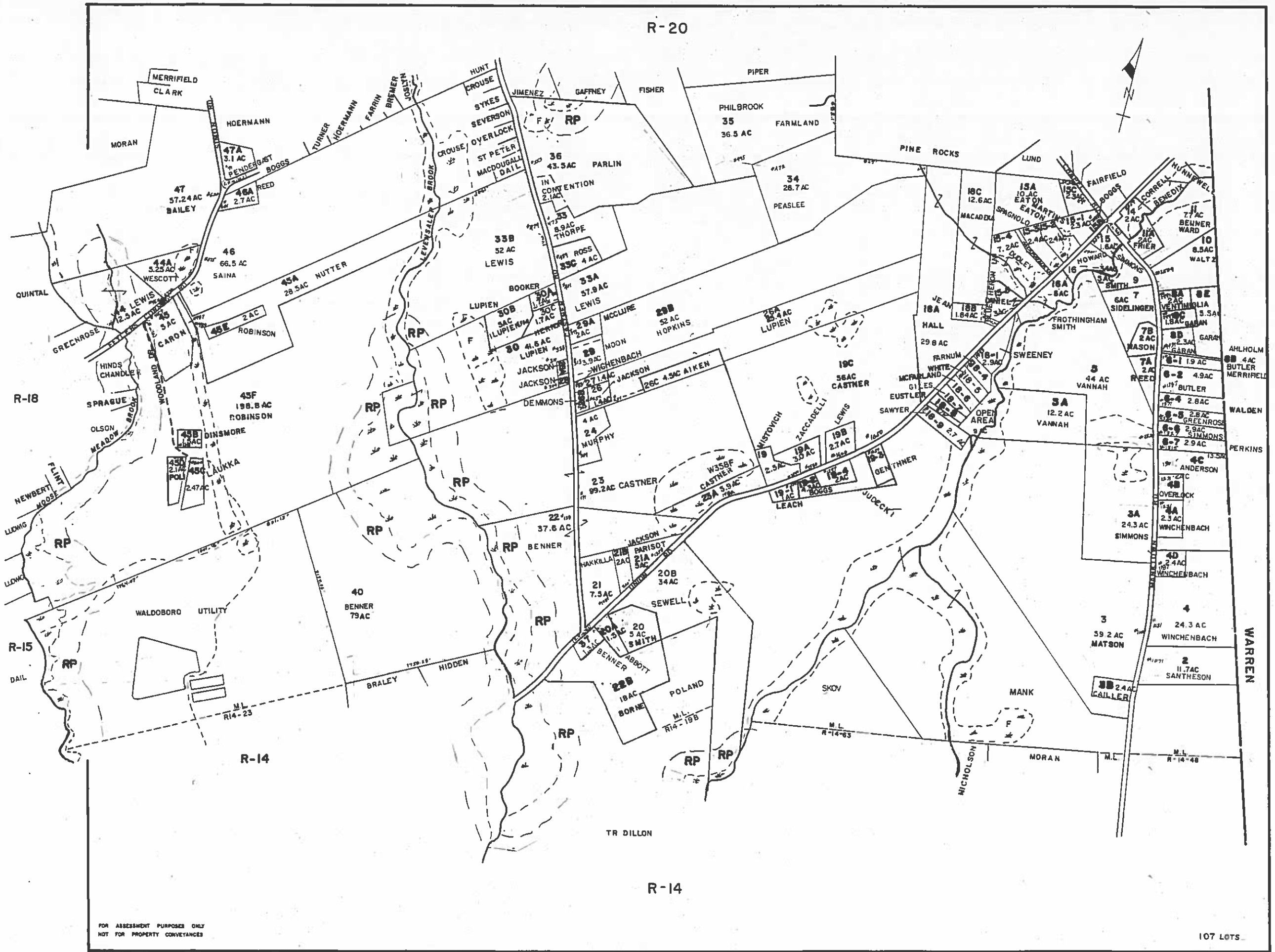

PROPERTY MAP

WALDOBORO, MAINE

0 500 1000
SCALE IN FEET

R-19

4-1-2021

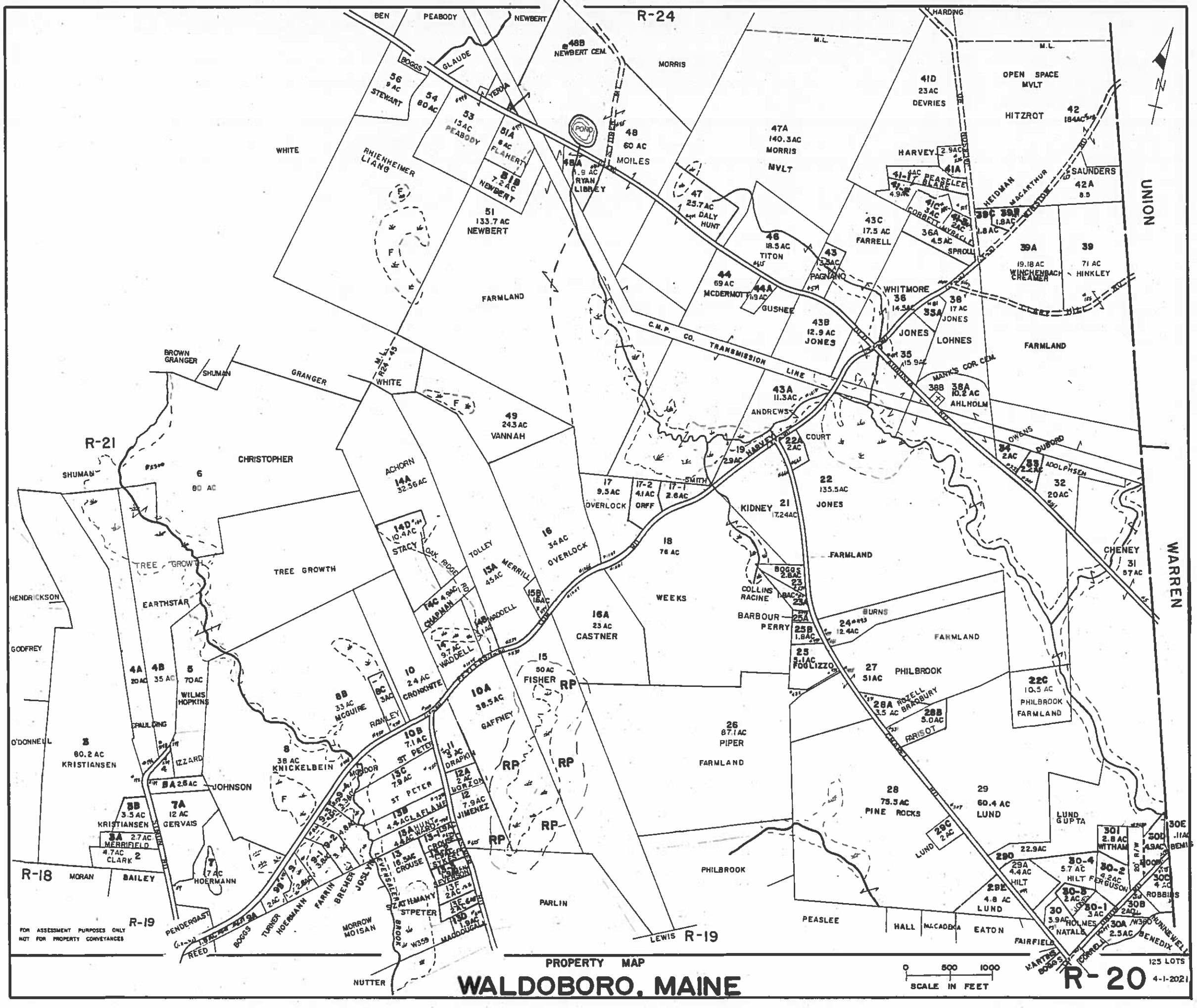

PROPERTY MAP

WALDOBORO, MAINE

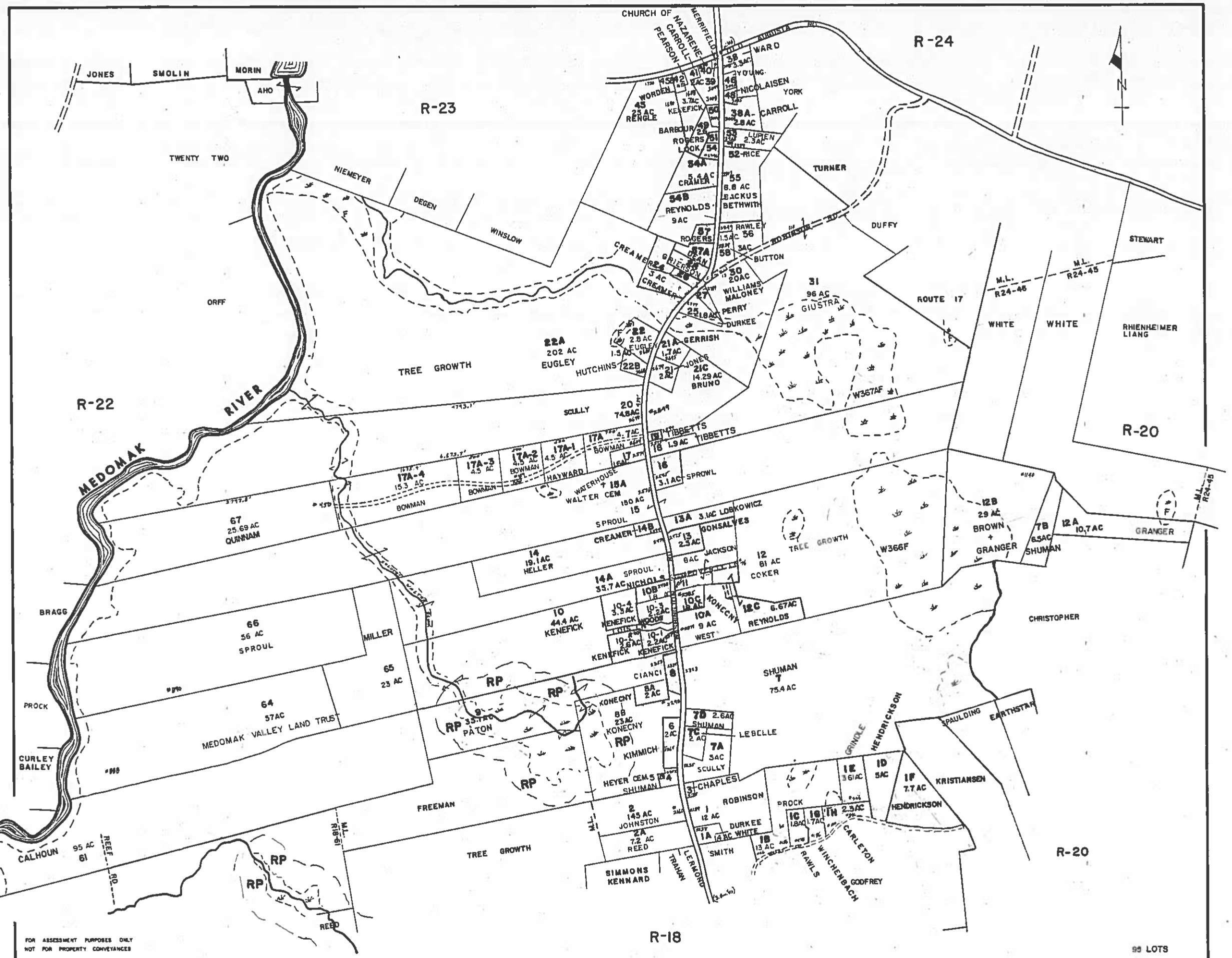

PROPERTY MAP

WALDOBORO, MAINE

0 500 1000
SCALE IN FEET

R-21

4-1-2021

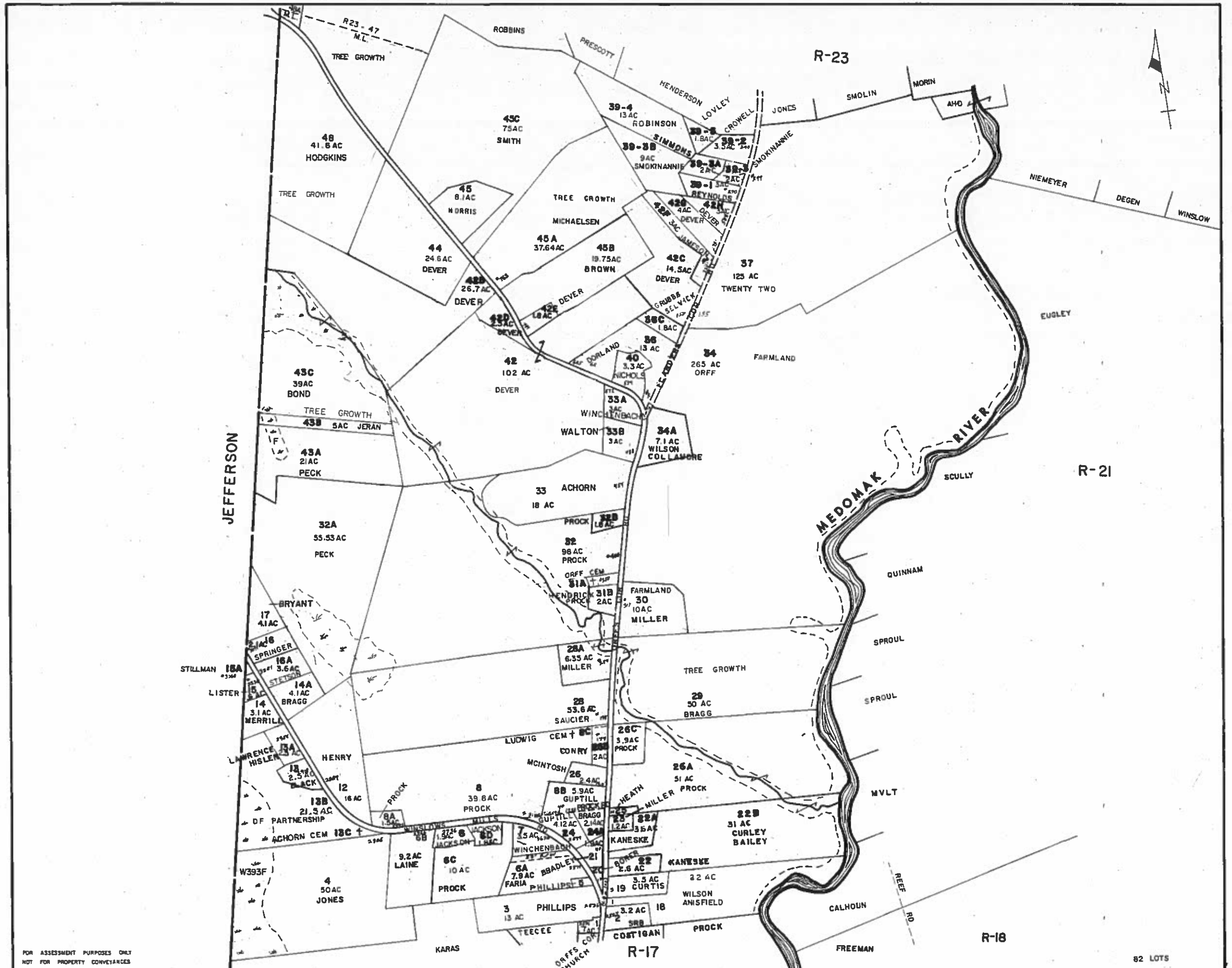

PROPERTY MAP

WALDOBORO, MAINE

0 500 1000
SCALE IN FEET

R- 22 4-1-2021

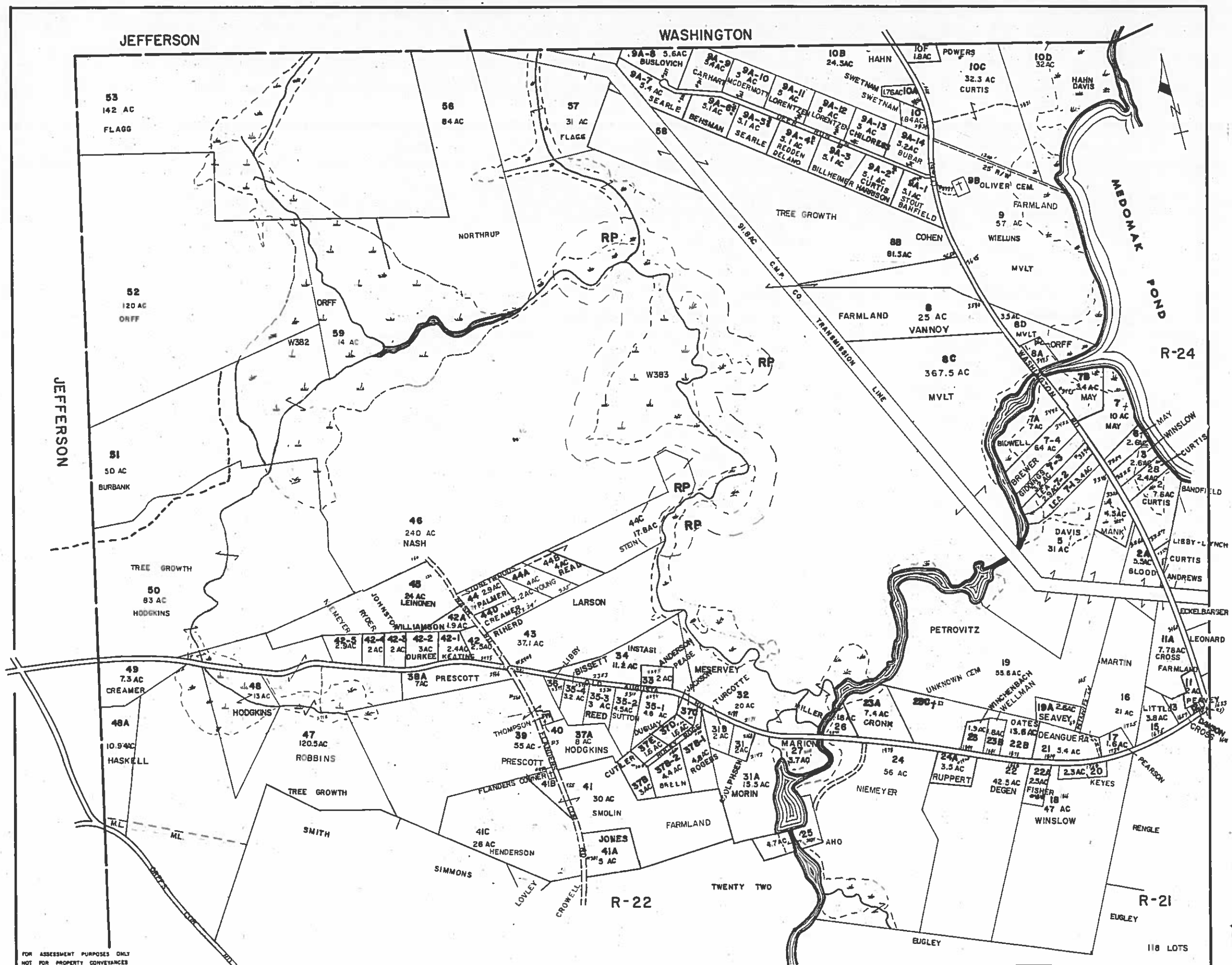

PROPERTY MAP

WALDOBORO, MAINE

0 500 1000
SCALE IN FEET

R-23

4-1-2021

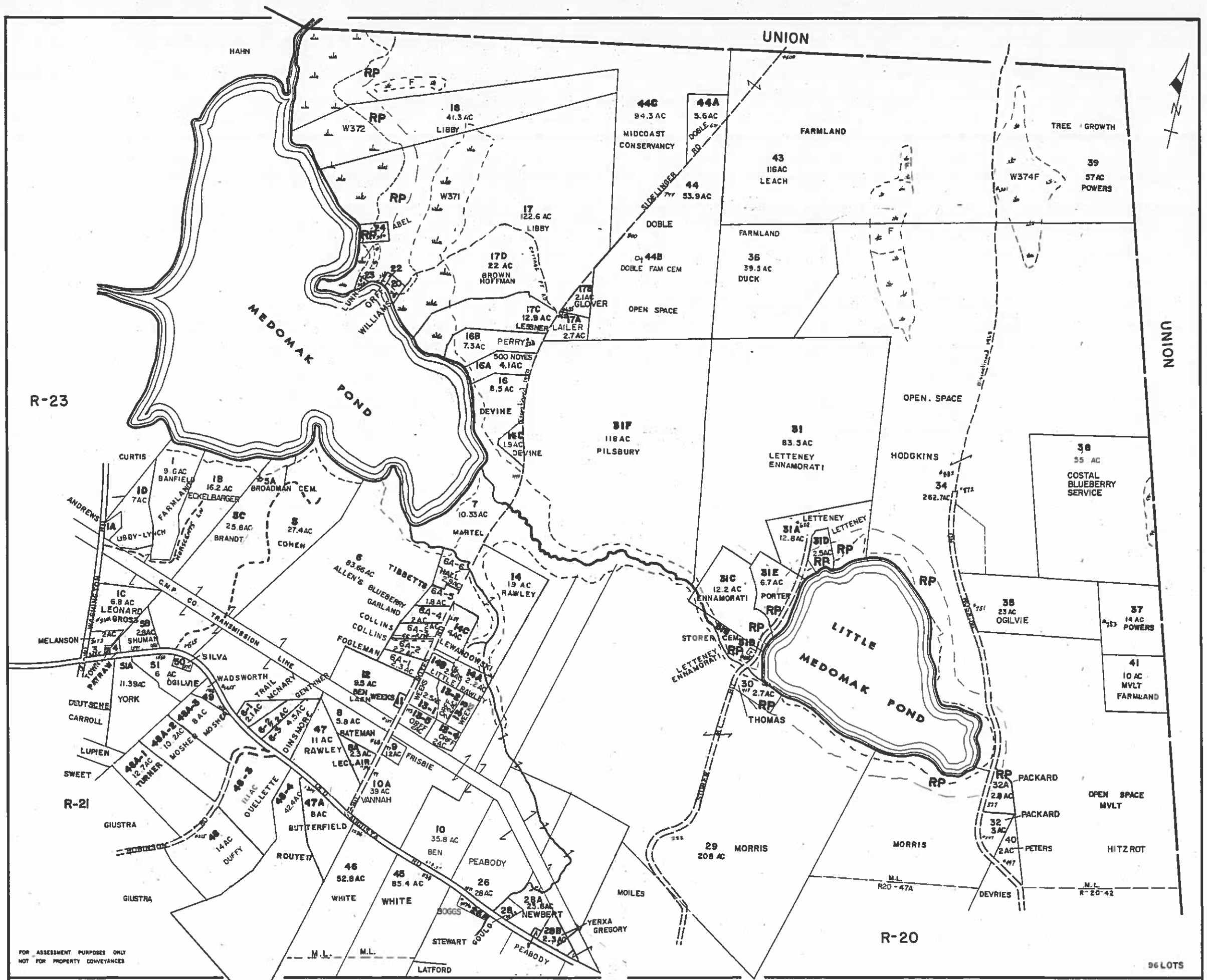

PROPERTY MAP

WALDOBORO, MAINE

0 500 1000
SCALE IN FEET

R-24

4-1-2021

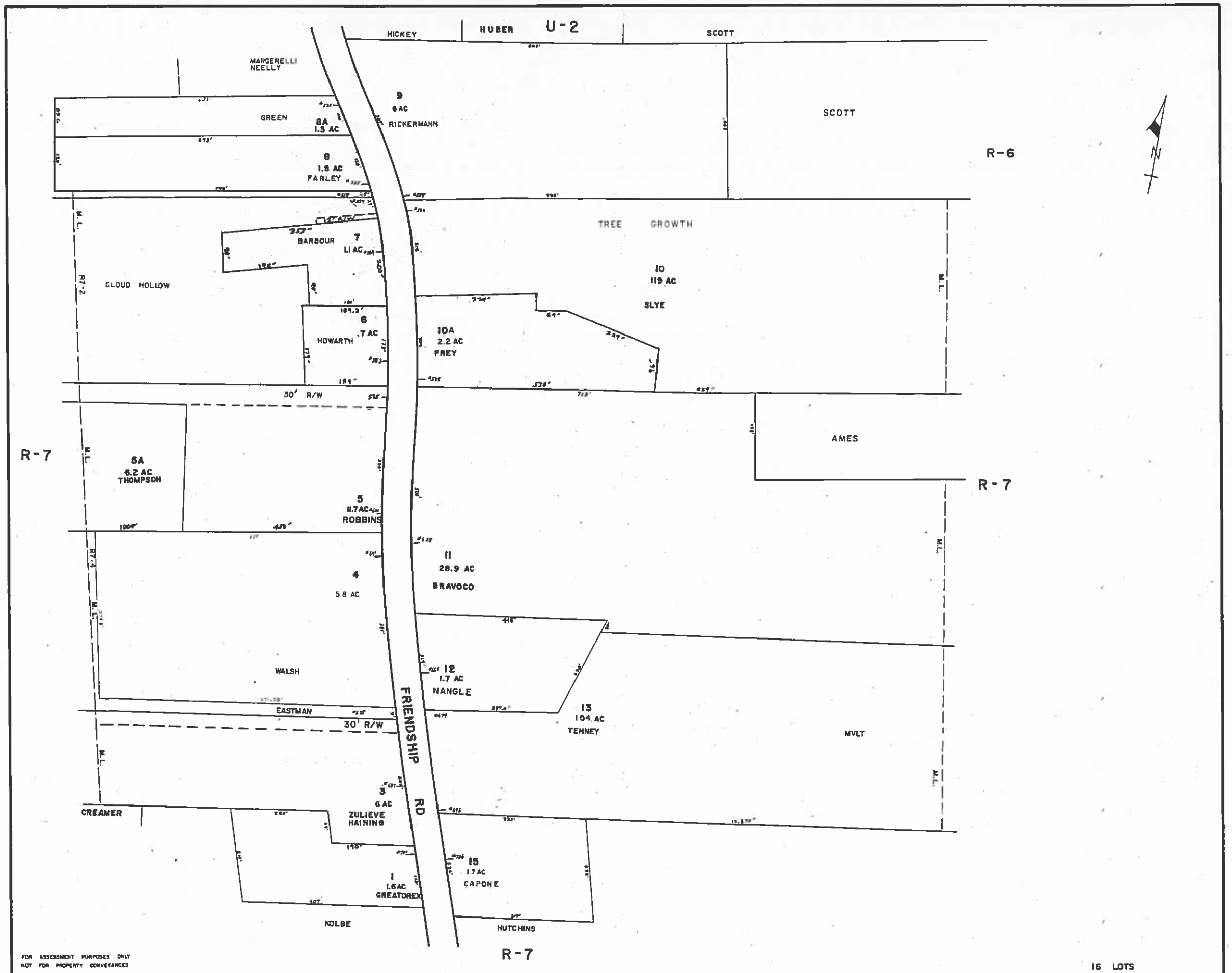

FOR ASSESSMENT PURPOSES ONLY
NOT FOR PROPERTY CONVEYANCES

16 LOTS

PROPERTY MAP

WALDOBORO, MAINE

0 100 200
SCALE IN FEET

U-1

4-1-2021

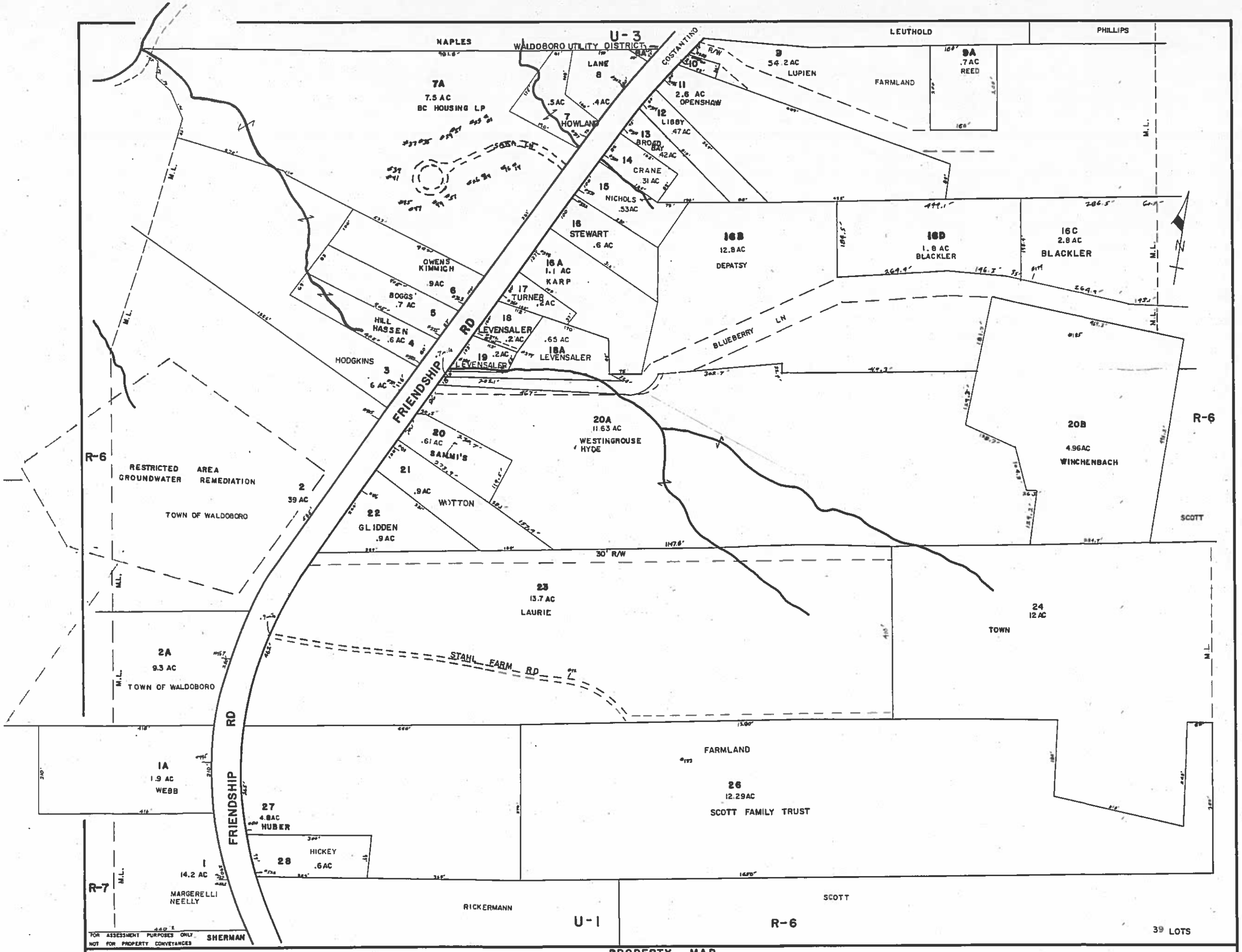

PROPERTY MAP

WALDOBORO, MAINE

U-2

4-1-2021

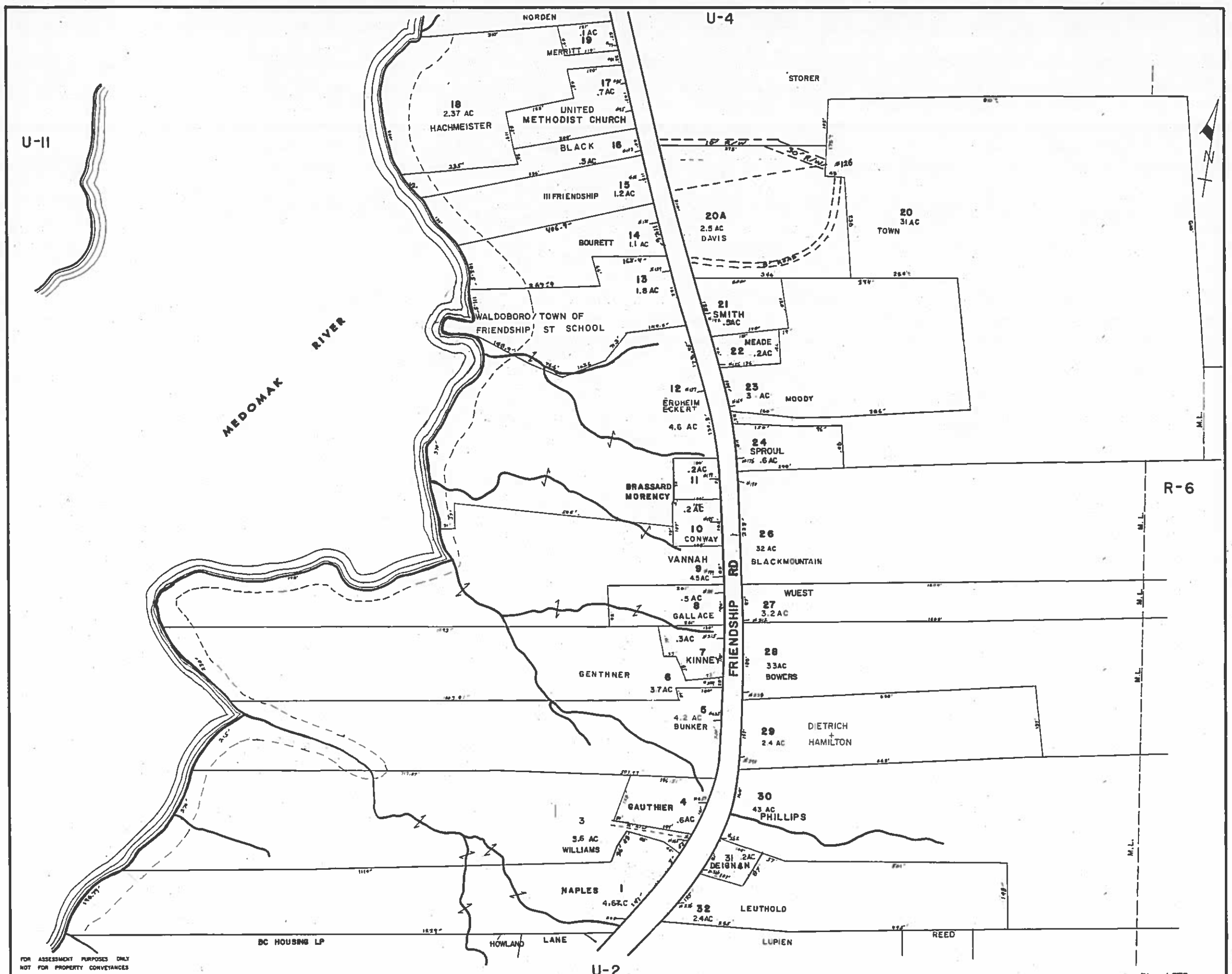

PROPERTY MAP

WALDOBORO, MAINE

0 100 200
SCALE IN FEET

U - 3 4-1-2021

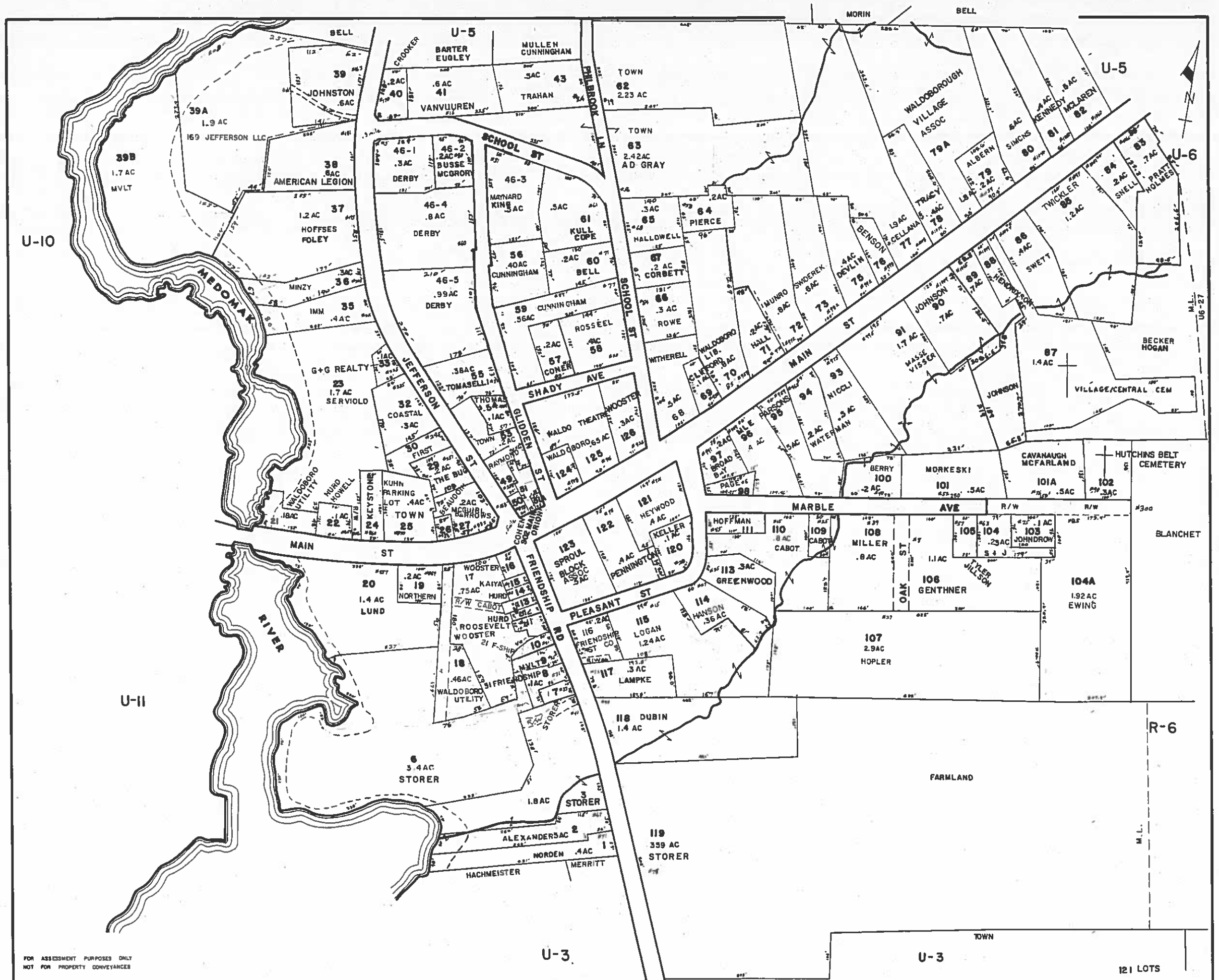

PROPERTY MAP

WALDOBORO, MAINE

SCALE IN FEET 0 100 200

U - 4

4-1-2021

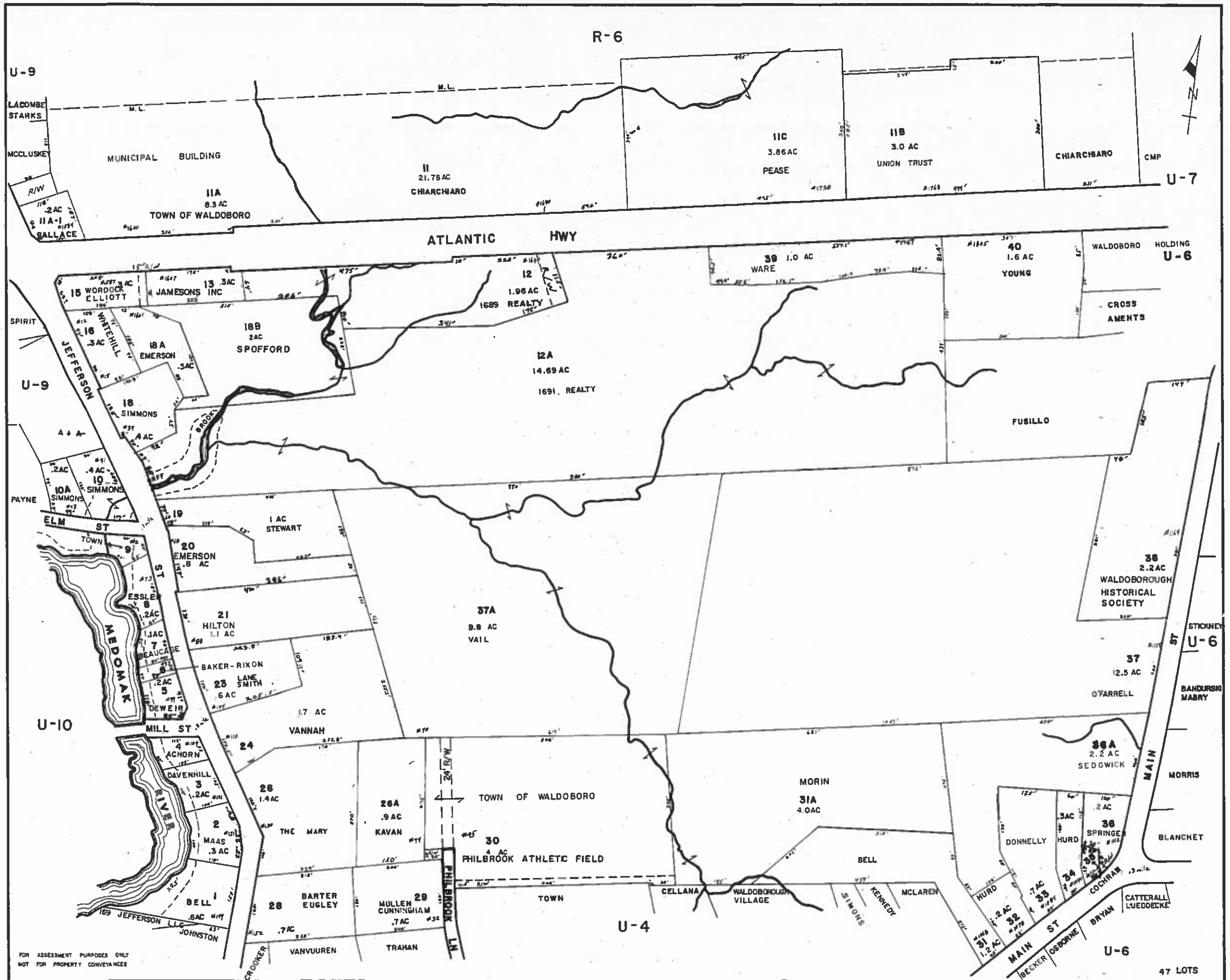

PROPERTY MAP

WALDOBORO, MAINE

U-5 4-1-2021

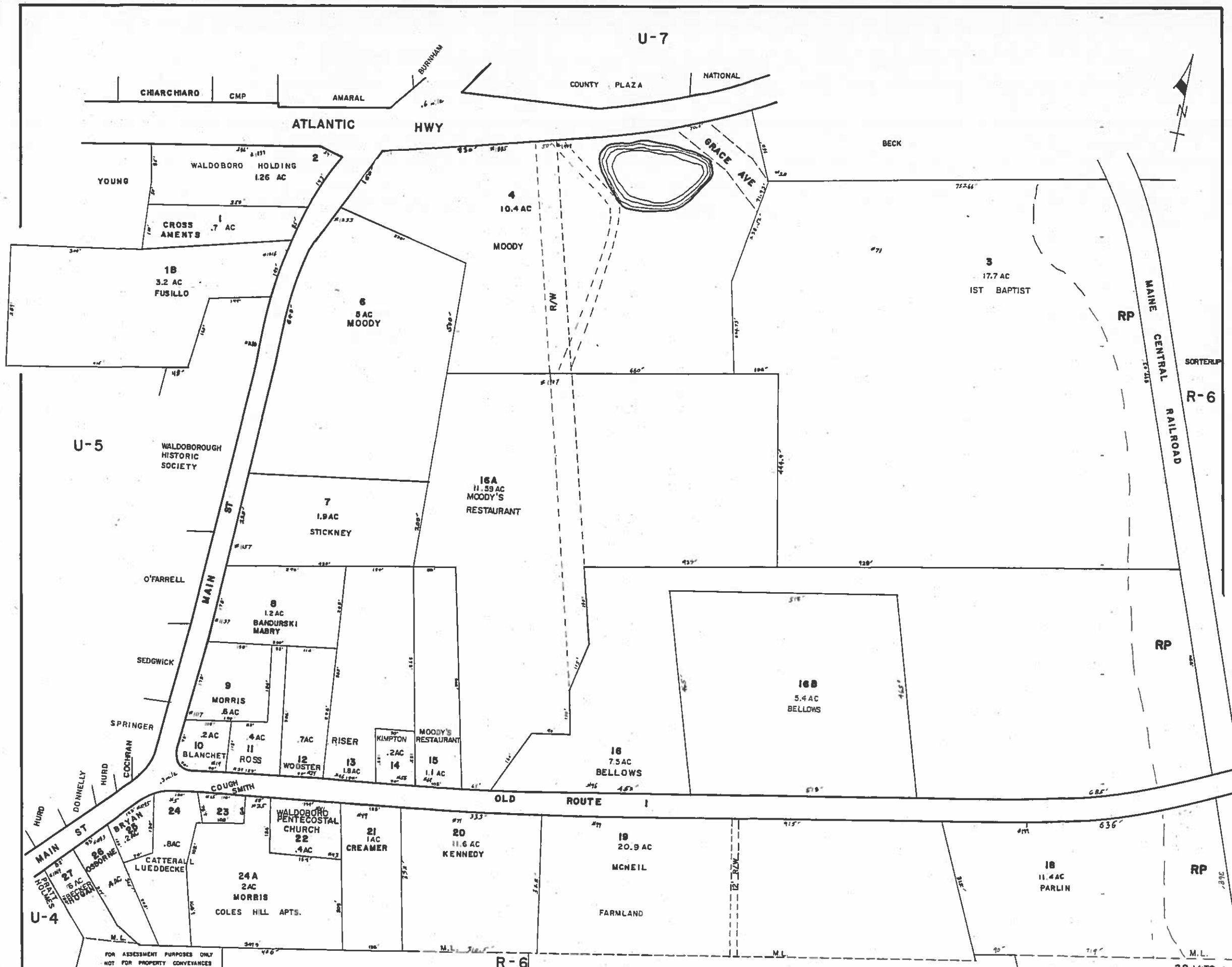
U-7
CHIARCHIARO
CMP
AMARAL
BURNHAM
ATLANTIC HWY
COUNTY PLAZA
NATIONAL
GRACE AVE
BECK
YOUNG
WALDOBORO HOLDING
1.26 AC
2
CROSS AMENTS
1
.7 AC
1B
3.2 AC
FUSILLO
4
10.4 AC
MOODY
R/W
6
5 AC
MOODY
3
17.7 AC
IST BAPTIST
RP
MAINE CENTRAL RAILROAD
SORTERUP
R-6
U-5
WALDOBOROUGH HISTORIC SOCIETY
16A
11.59 AC
MOODY'S RESTAURANT
7
1.9AC
STICKNEY
MAIN ST
O'FARRELL
8
1.2AC
BANDURSKI MABRY
SEDGWICK
9
MORRIS
.8AC
SPRINGER
10
.2AC
BLANCHET
11
.4AC
ROSS
.7AC
12
WOOSTER
RISER
13
1.8AC
KIMPTON
.2AC
14
MOODY'S RESTAURANT
15
1.1 AC
16
7.5AC
BELLOWS
16B
5.4AC
BELLOWS
RP
COCHRAN
HURD
DONNELLY
COUGH
SMITH
OLD ROUTE 1
24
23
.8AC
WALDOBORO PENTECOSTAL CHURCH
22
.4AC
21
1AC
CREAMER
20
11.6 AC
KENNEDY
19
20.9 AC
MCNEIL
FARMLAND
18
11.4AC
PARLIN
RP
BRYAN
25
.2AC
26
OSBORNE
CATTERALL
LUEDDECKE
27
.6 AC
BECKER
THOMAS
.4AC
PRATT
HOLMES
24A
2AC
MORRIS
COLES HILL APTS.
U-4
R-6
29 LOTS
FOR ASSESSMENT PURPOSES ONLY
NOT FOR PROPERTY CONVEYANCES
PROPERTY MAP
WALDOBORO, MAINE
0 100 200
SCALE IN FEET
U-6
4-1-2021

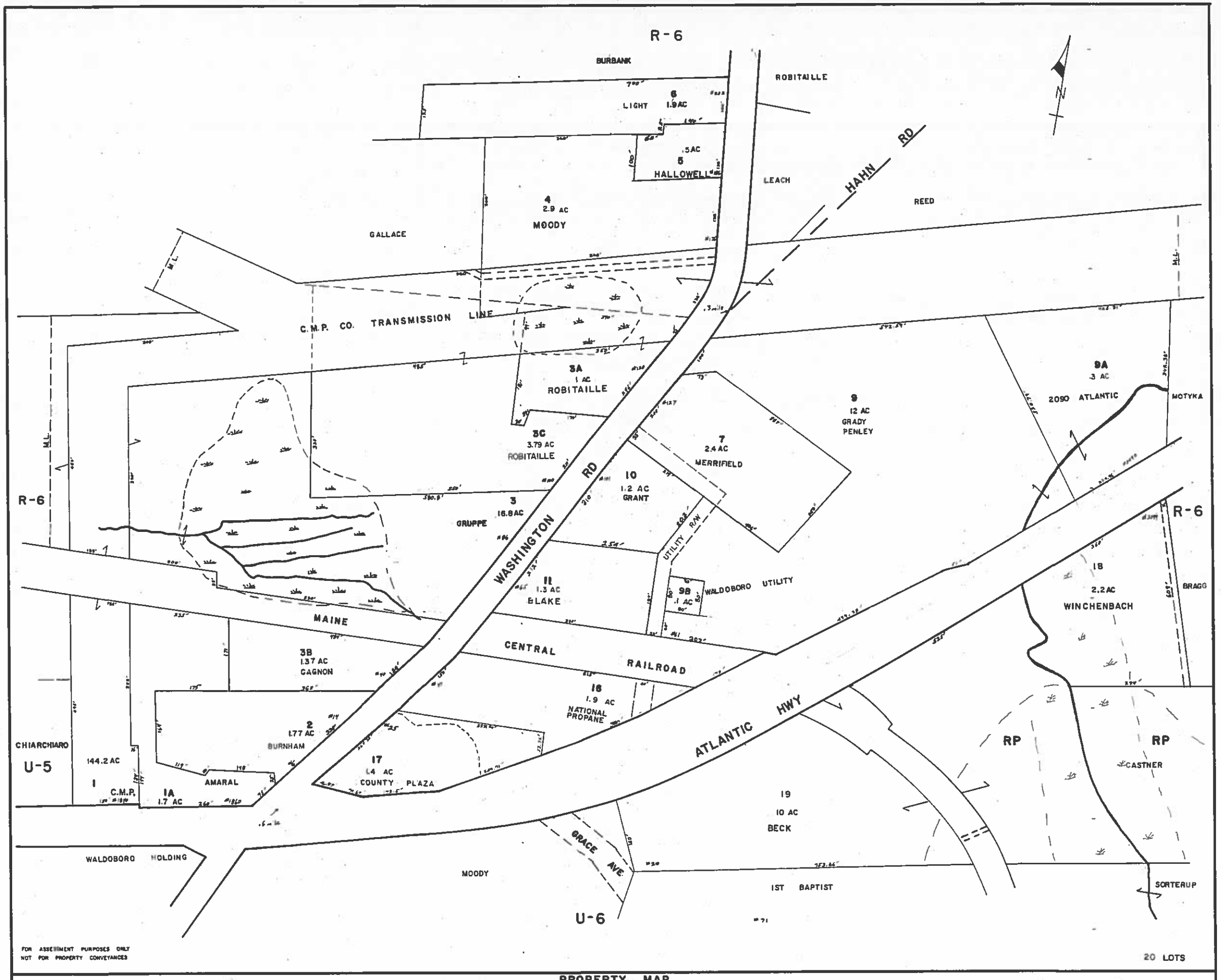

PROPERTY MAP

WALDOBORO, MAINE

0 100 200
SCALE IN FEET

U-7 4-1-2021

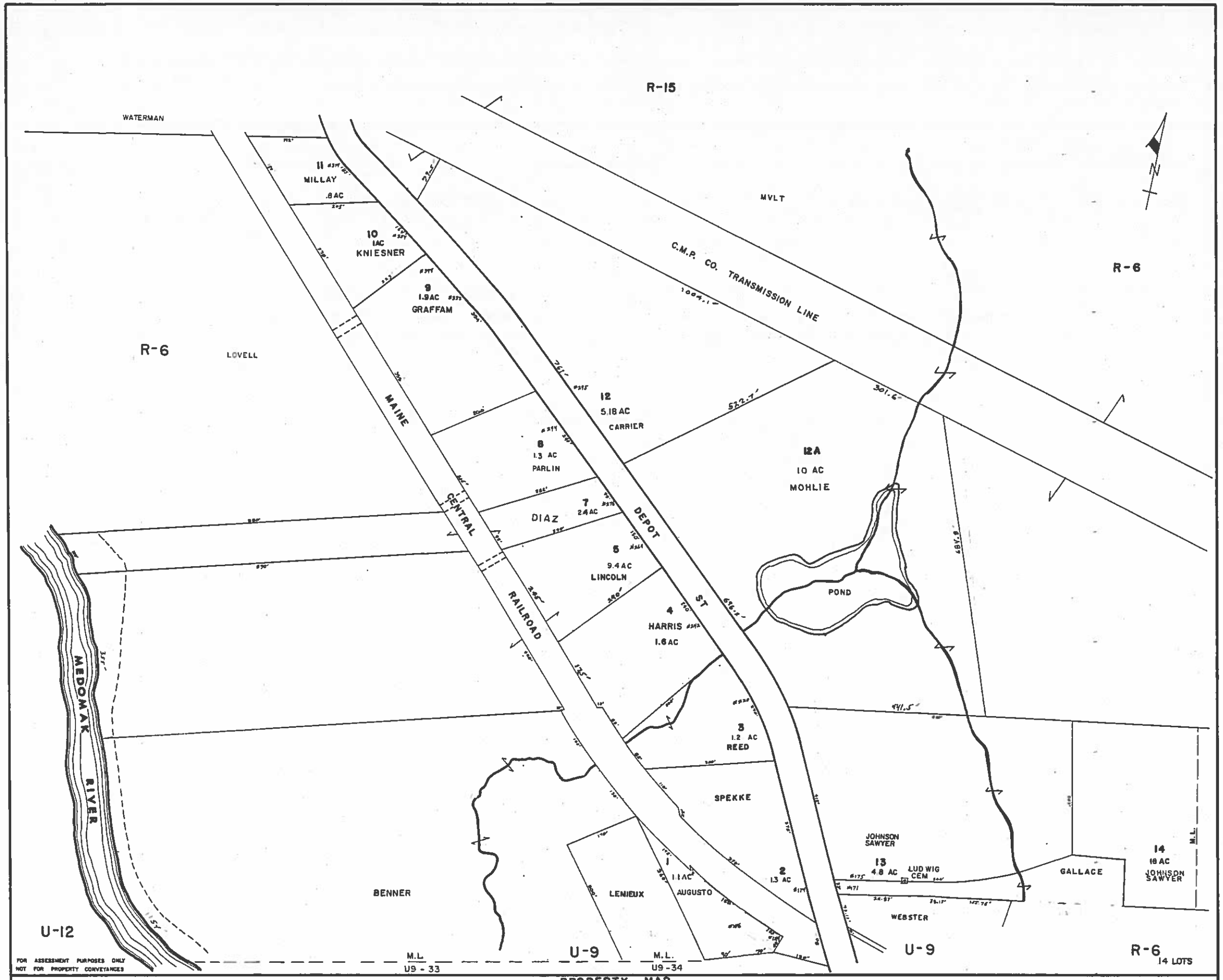

PROPERTY MAP

WALDOBORO, MAINE

U - 8 4-1-2021

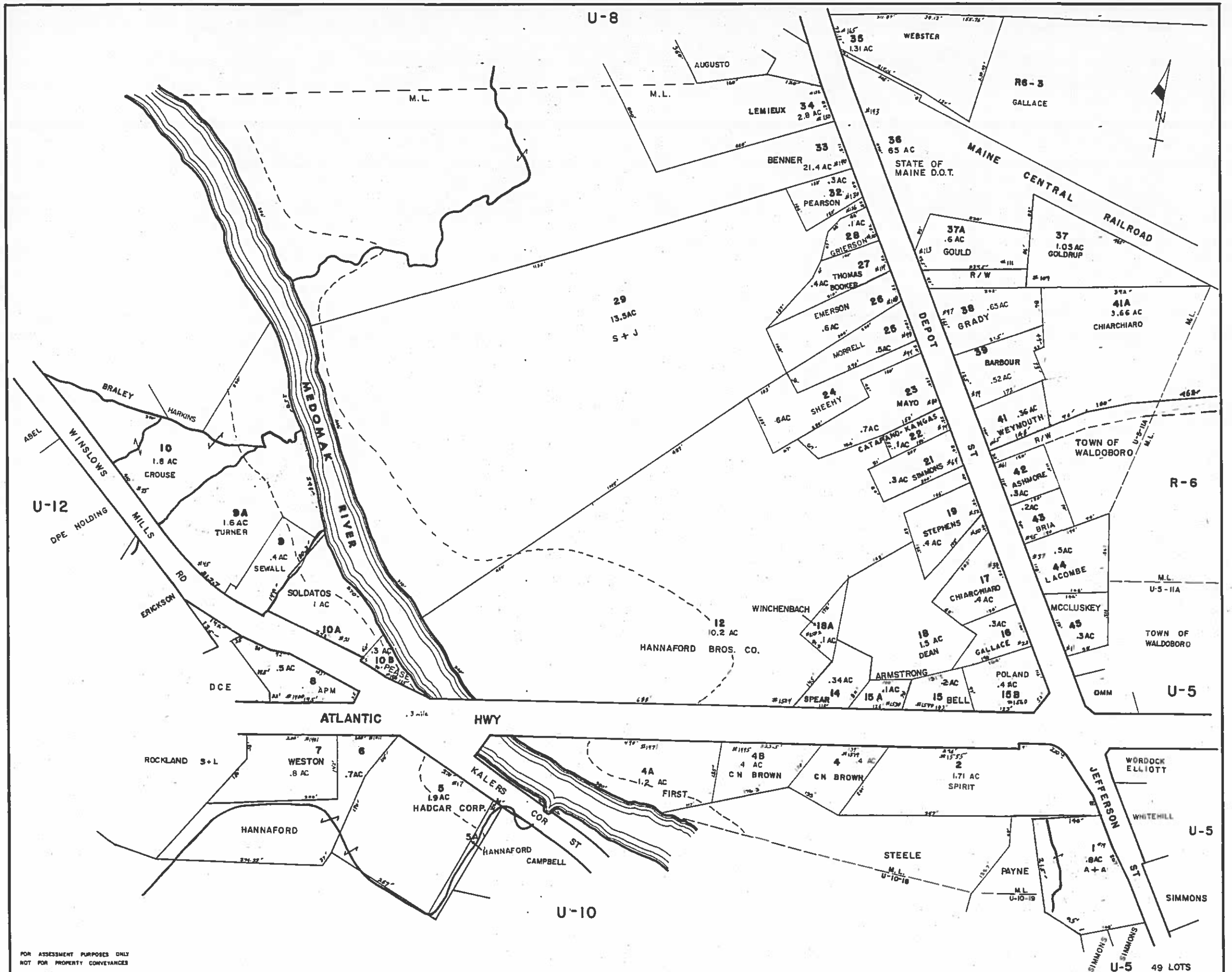

PROPERTY MAP

WALDOBORO, MAINE

0 100 200
SCALE IN FEET

U - 9 4-1-2021

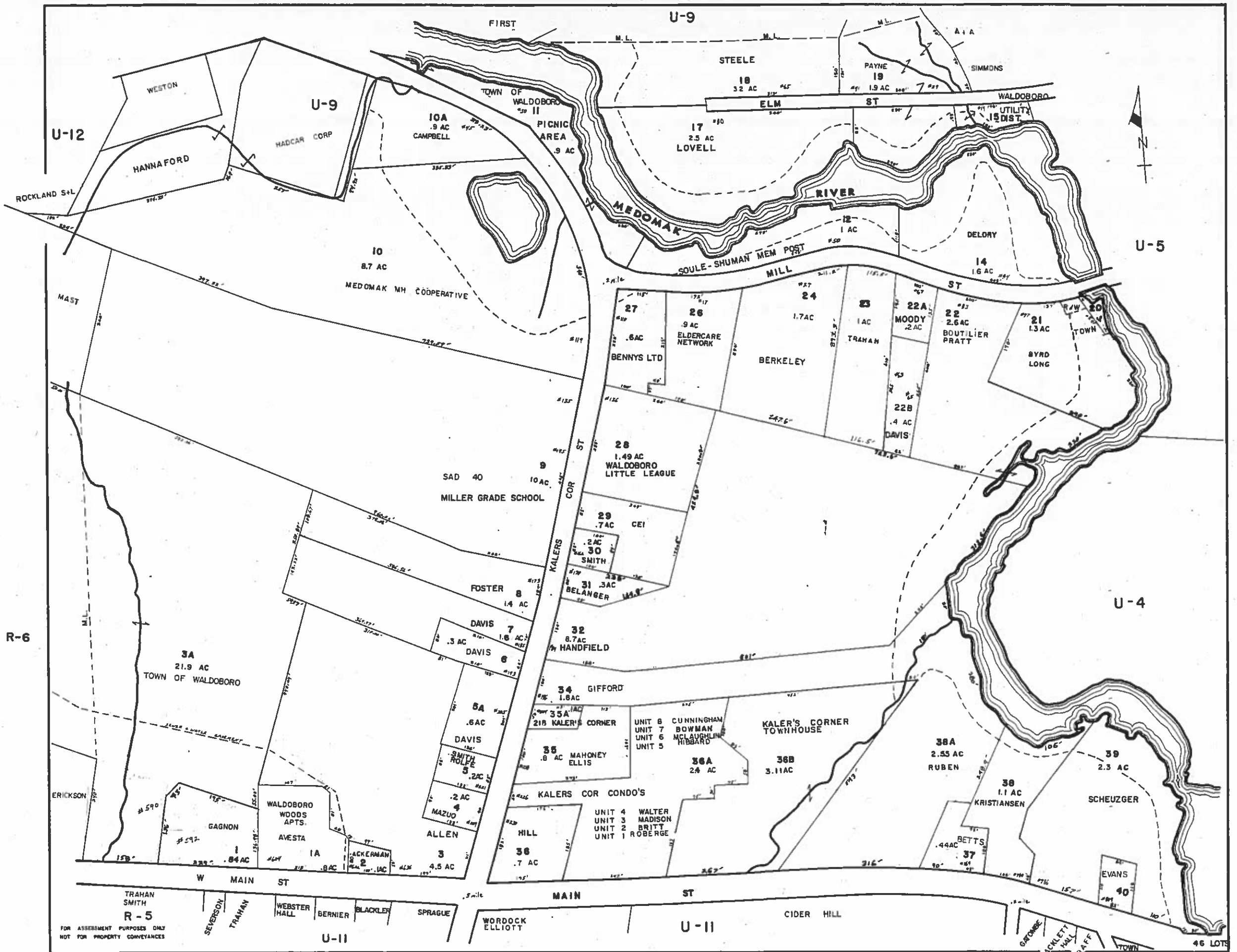

PROPERTY MAP

WALDOBORO, MAINE

U-10 4-1-2021

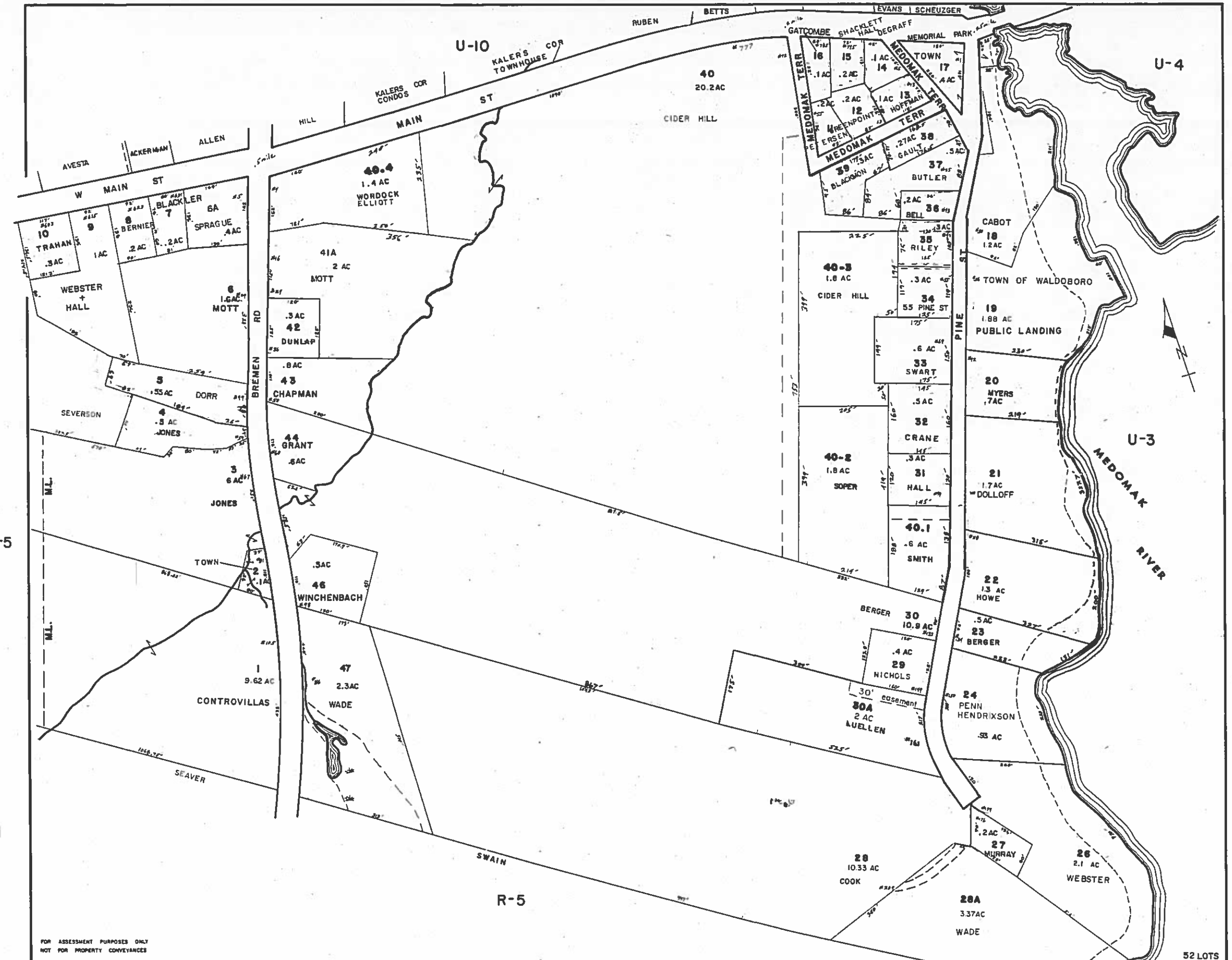

PROPERTY MAP

WALDOBORO, MAINE

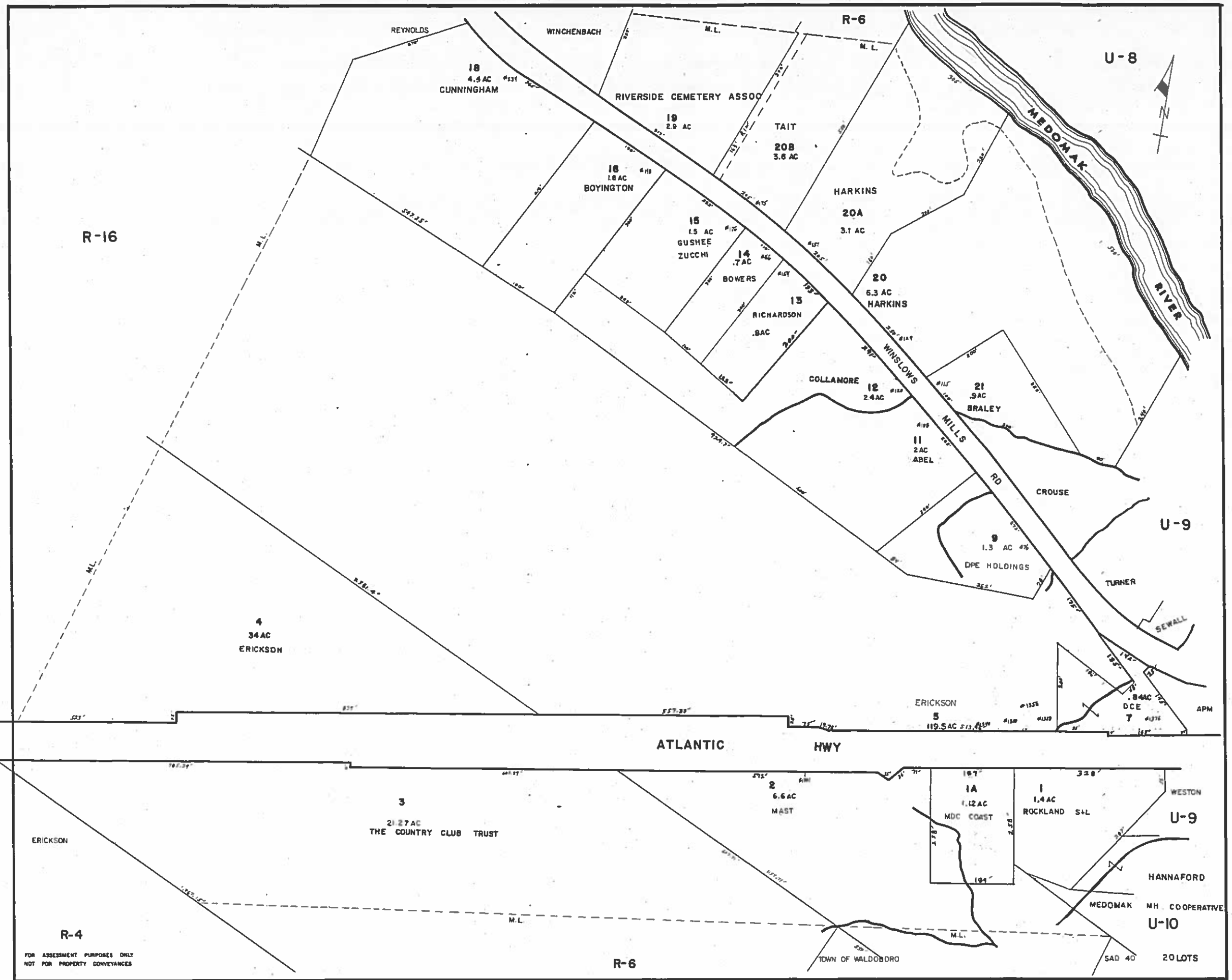

PROPERTY MAP

WALDOBORO, MAINE

0 100 200
SCALE IN FEET

U - 12 4-1-2021

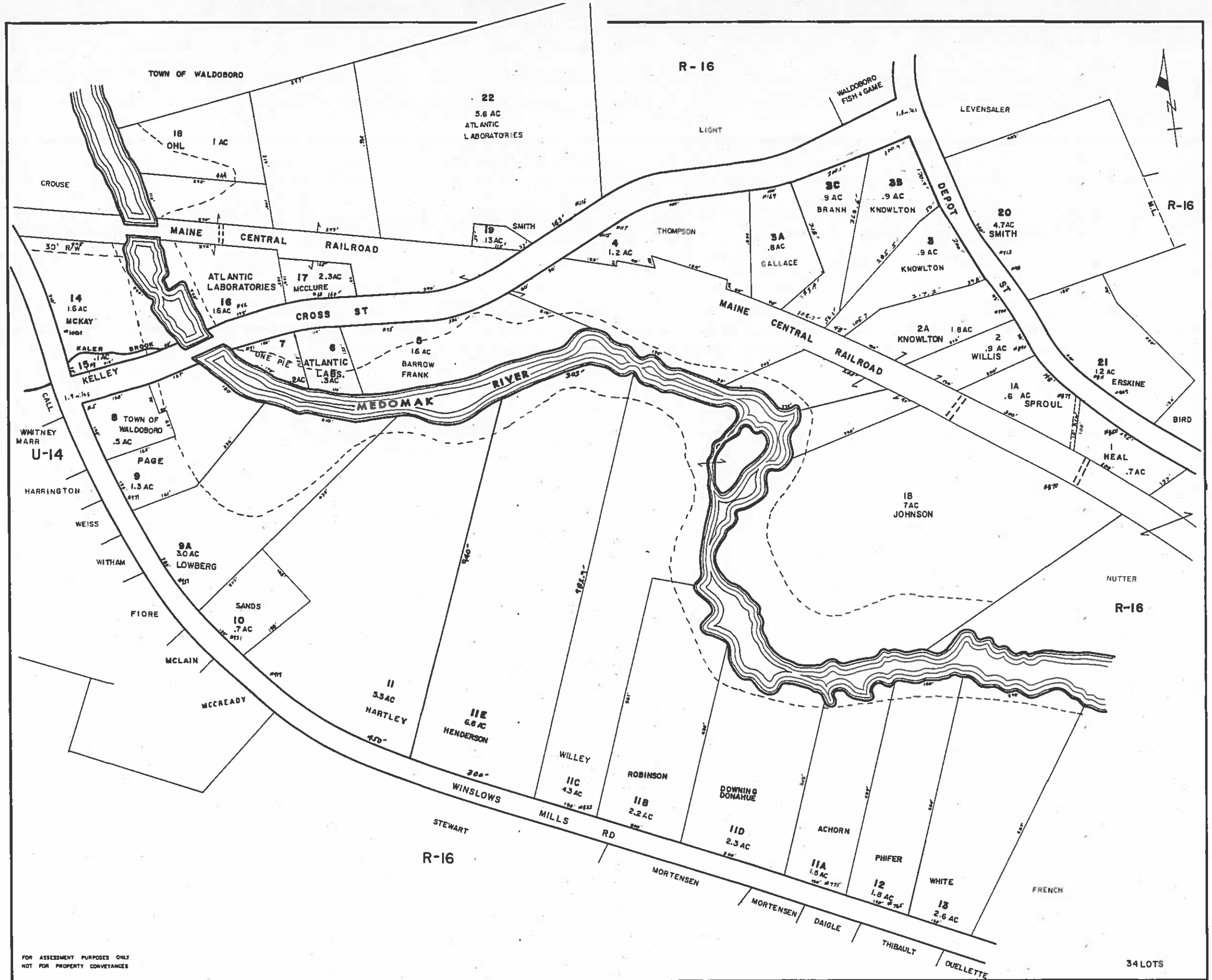

PROPERTY MAP

WALDOBORO, MAINE

0 100 200
SCALE IN FEET

U - 13 4-1-2021

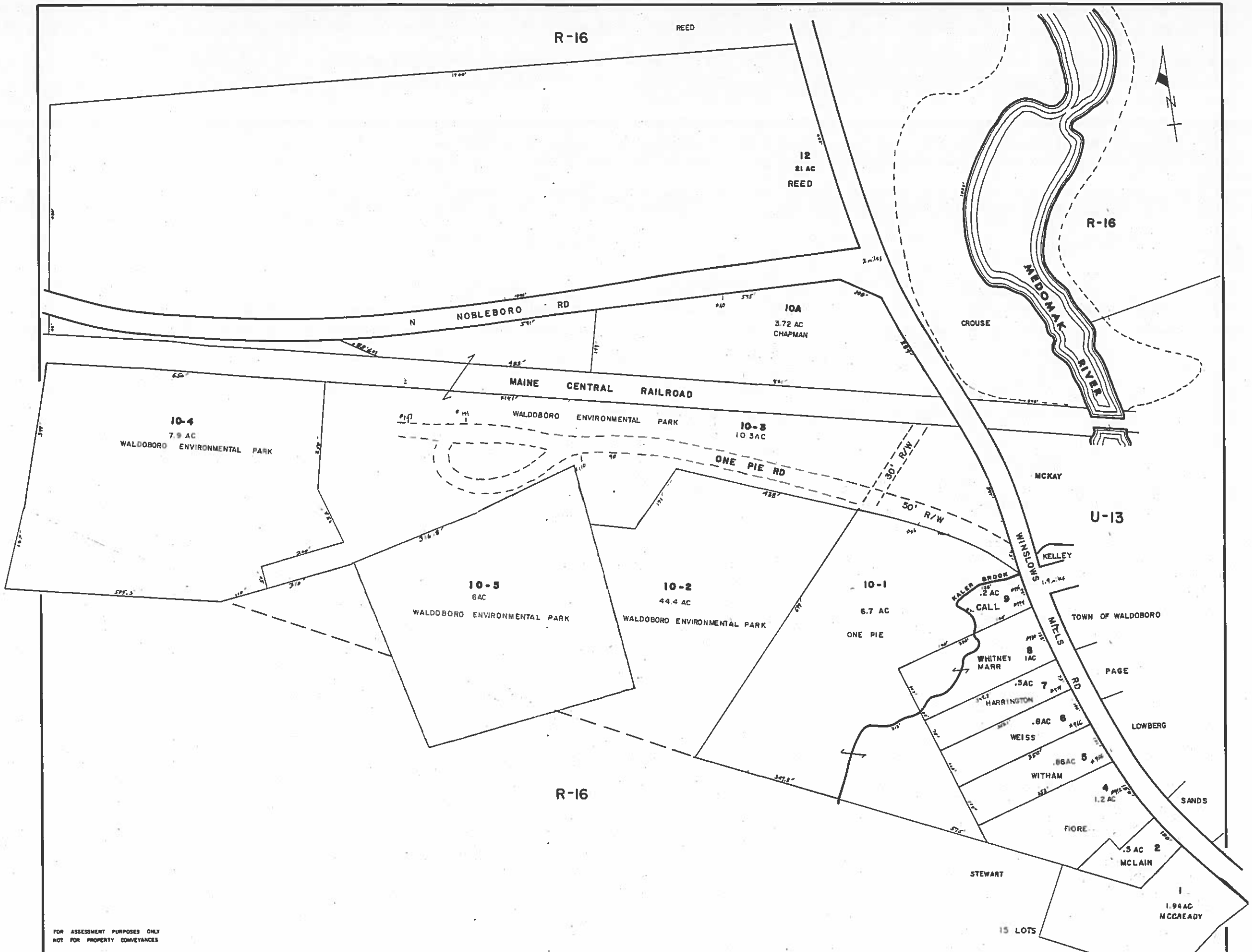

PROPERTY MAP

WALDOBORO, MAINE