

# Trempealeau County Register of Deeds Office's Laredo User Guide: Historical Documents, Tract Indexes, Searching Unusually- Named Lots/Blocks

Written and maintained by:

The Trempealeau County  
Register of Deeds Office

## Overview

Laredo is an application that provides online access to information contained in the Land Records Management System in the Trempealeau County Register of Deeds office. The information received online through Laredo is identical to the information that would be obtained in person at the Register of Deeds Office.

This user guide was created, in part, from the most requested information from the users of Laredo. This user guide also gives complete instructions on how to search historical documents and tract indexes that have been recently scanned. It is my hope that this guide will provide answers to your questions. Please contact the Register of Deeds Office at (715) 538-2311 ext 244 or by e-mail at [roseo@trempeleaucounty.com](mailto:roseo@trempeleaucounty.com) if there are any questions.

There are several different options to purchase copies or to access the real estate information. There is a cost which has been set by the Trempealeau County Board of Supervisors, as set out in the Wisconsin Statutes section 59.43. Typically, the user saves money by accessing documents online through Laredo or Tapestry rather than driving to the county courthouse.

## **Chapter 1: How to Access Historical Tract Indexes**

1.1 How to Access Metes and Bounds Tract Indexes .....	3
1.2 How to Access Subdivision Plat Tract Indexes.....	6
1.3 Subdivision code list.....	8
1.4 How to Access Certified Survey Map Tract Indexes.....	18
1.5 How to Access Federal Tax Lien Tract Indexes.....	21

## **Chapter 2: How to Access Historical Images**

2.1 How to view Financing Statement Images.....	23
2.2 How to view Deed images -Volumes 1 through 17.....	26
2.3 How to view Deed images Volumes 18 through 140 .....	28
2.4 How to view Mortgage images Volumes 1 through 83 & Vol 85.....	29
2.5 How to view Mortgage images Volumes 84, 86-131.....	31
2.6 How to view Tax Deed images Volumes 1 through 4 .....	34
2.7 How to view Miscellaneous images Volumes 1-24 & Vol 25 (pages 450 – to end of book) and 26 (298 to end of book)...	36
2.8 How to view Miscellaneous images Volumes 25 (1-449) and Vol 26 (Pages 1-297) and Vol. 27 through Vol. 40.....	38

## **Chapter 3: How to Search Unusual named Lots/Blocks**

3.1 How to search a subdivision with a Large Lot.....	41
3.2 How to search a subdivision with an Out Lot.....	42
3.3 How to search a subdivision with a letter for a lot.....	43
3.4 How to search a subdivision with an Acre Lot.....	44
3.5 How to search College Reserve in College Addition, Galesville.....	45
3.6 How to search a Lot in a Transportation Project Plat.....	46

## 1.1 How to search Metes and Bounds Tract Indexes – Historical

The Metes and Bounds Tract Index Books, Ranges 7, 8, 9 and 10 have been scanned from the time Trempealeau County became a county through June 1, 2011. All tract indexes after June 1, 2011 will have to be searched in Laredo.

The Tract Indexes are filed by the Section, Township and Range. All the years of the tracts are included in the search. In the office the manual tracts are located in separate books. To clarify, all of the books have been combined for each section, township and range. The pages are shown beginning with the oldest tract index to the most recent tract index.

The following examples show how to navigate through the screens:

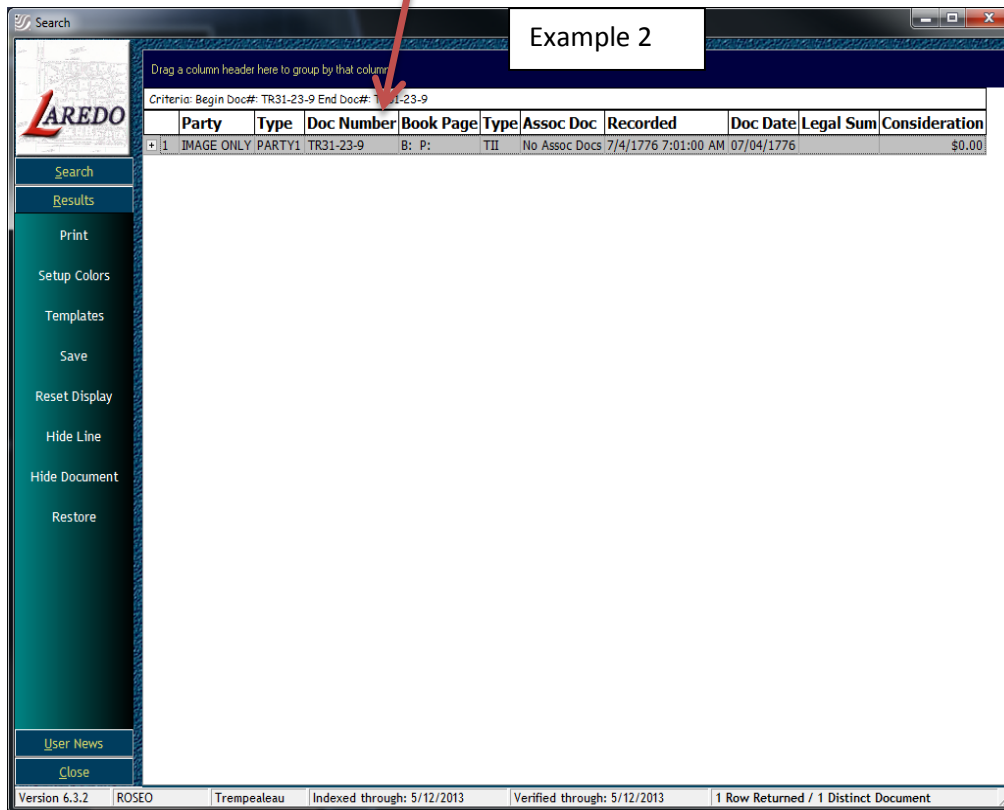
In the Doc Number field type TR followed by the section-township-range (i.e. TR31-23-9). Tab to fill the Ending Doc Number field. Click Find.

Example 1

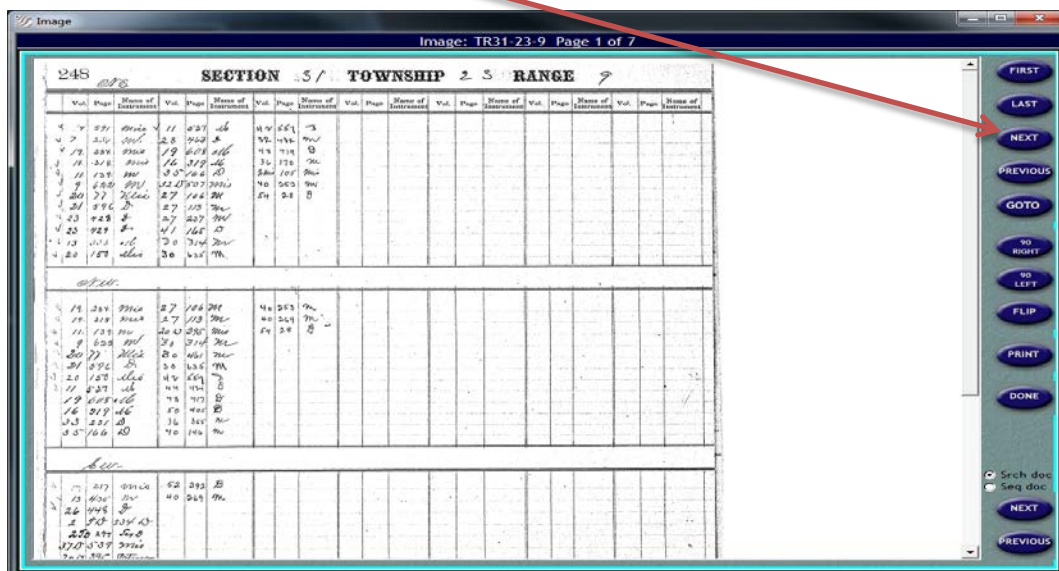
The screenshot shows the Laredo search application interface. The 'Recording Information' section is highlighted with a red box. The 'Beginning Doc Number' field contains 'TR31-23-9' and the 'Ending Doc Number' field contains 'TR31-23-9'. The 'Find' button is located on the left side of the interface. Red arrows point from the 'Find' button to the 'Beginning Doc Number' field and from the 'Ending Doc Number' field to the 'Find' button. The 'Search Criteria' section on the right shows various search options like 'Parcel', 'Subdivision', 'Tract', 'Survey Map', 'Address', 'Associated Documents', 'Location', and 'Later Date'. The 'Parcel' section on the right shows a 'Parcel ID' field and a 'WildCard Search' checkbox. The status bar at the bottom indicates 'Version 6.3.2', 'ROSEO', 'Trempealeau', 'Indexed through: 5/12/2013', and 'Verified through: 5/12/2013'.

After clicking “Find” the following screen will appear as shown on the following page in example 2.

Then Click on the TR31-23-9 in the Doc Number field. The tracts are the oldest to the most recent.



Click NEXT until you reach the desired tract.



## 1.2 How to search Subdivision Tract Indexes – Historical

All Subdivision Tract Indexes have been scanned to June 1, 2011

The following examples show how to navigate through the screens:

In the Beginning Doc Number field Add TR-subdivision short code you would like to search.  
(Attached is the list of all the [subdivisions as shown beginning on pages 8](#)):  
i.e.: TR-ANDE then click Find

Search Criteria

Search Party Names

Party Name

ADD

☐ All Parties ☐ Party 1 ☒ CompactSearch

☐ Party 2 ☐ Party 3

Name Party Type CompactS...

Display First Party Name Only

☐ Parcel ☐ Address

☐ Subdivision ☐ Associated Documents

☐ Tract ☐ Location

☐ Survey Map ☐ Later Date

Subdivision

Name

Lot/Unit Block Out Lot

LOOKUP

Part of

ADD

Name Lot... Block Out Lot Part of

Recording Information

Beginning Doc Number Ending Doc Number

TR-ANDE TR-ANDE

Begin Recording Date End Recording Date

/ / / /

Search Group

Reference Number

Version 7.0.6 ROSEO Trempealeau Indexed through: 9/17/2013 Verified through: 9/17/2013 1 Row Returned / 1 Distinct Document

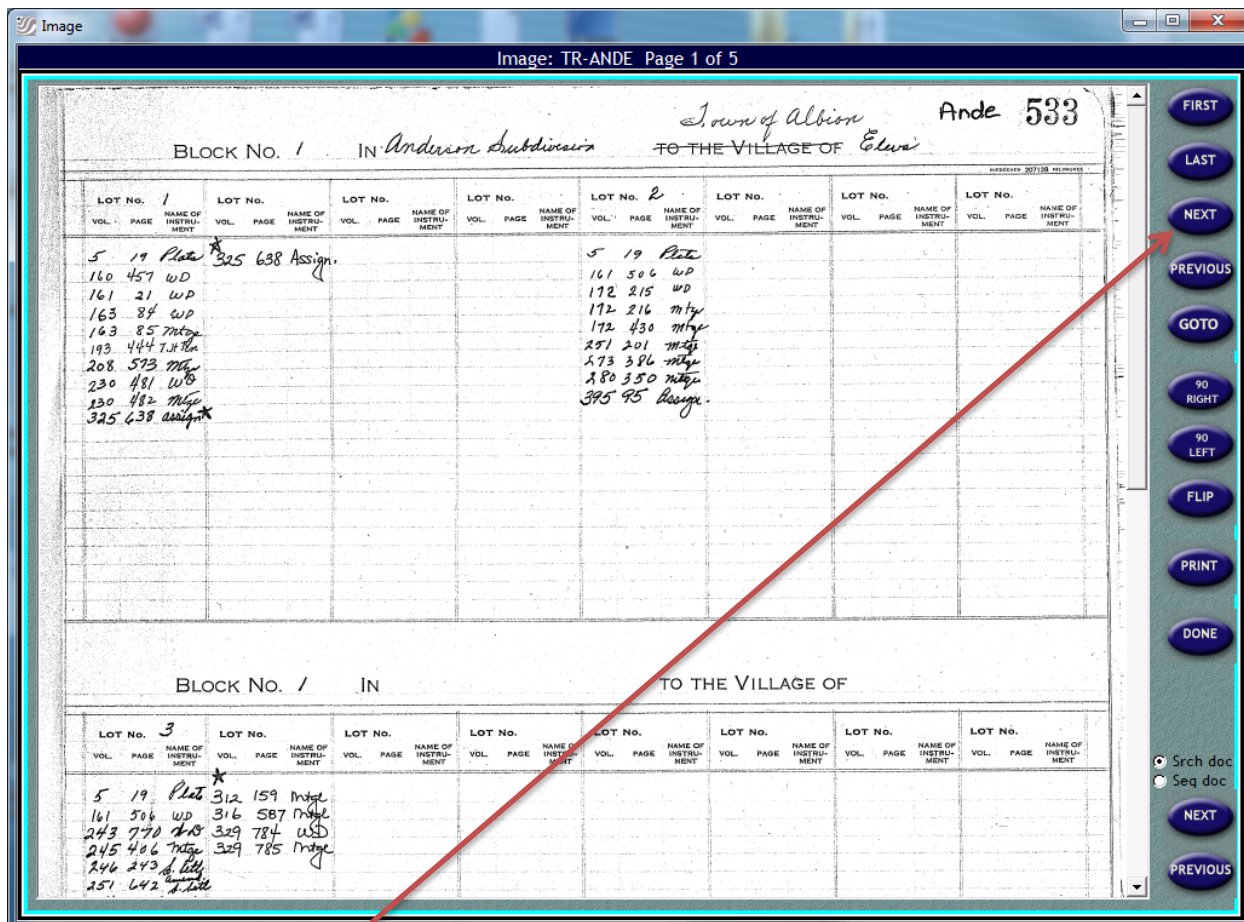
Drag a column header here to group by that column

Criteria: Begin Doc#: TR-ANDE End Doc#: TR-ANDE

Party	Type	Doc Number	Book Page	Type	Assoc Doc	Recorded	Doc Date	Legal Sum	Consideration
1	IMAGE ONLY PARTY1	TR-ANDE	B: P:	SUBDII	No Assoc Docs	7/4/1776 7:01:00 AM	07/04/1776		\$0.00

Click on the TR-ANDE under the document number field

Version 7.0.6 ROSEO Trempealeau Indexed through: 9/17/2013 Verified through: 9/17/2013 1 Row Returned / 1 Distinct Document



Click Next to move through the tracts. The tracts appear beginning with the oldest tracts listed first to most recent. Please note that the oldest volume and pages are the document numbers.

### **1.3 Subdivision Code List**

<b><u>Short Code</u></b>	<b><u>Subdivision List by Subdivision Name</u></b>
ANDE	ALBION-ANDERSON SUBDIVISION
PINE	ALBION-PINEVIEW PARK
CAT	ARC-CATTAIL RIDGE
FOX1	ARC-CH FOX 1ST ADDITION
EAST	ARC-EAST SIDE ADDITION
FAIM	ARC-FAIR MEADOWS ADDITION
FAI2	ARC-FAIRFIELD 2ND ADDITION
FAI3	ARC-FAIRFIELD 3RD ADDITION
FAI4	ARC-FAIRFIELD 4TH ADDITION
FAI5	ARC-FAIRFIELD 5TH ADDITION
FAIF	ARC-FAIRFIELD ADDITION
HAIN	ARC-JB HAINES ADDITION
FERT	ARC-JM FERTIGS 1ST ADDITION
GILL	ARC-JOHN GILLESPIES 1ST ADDITI
MAPL	ARC-MAPLE GROVE ADDITION
MEY2	ARC-MEYERS 2ND ADDITION
MEYE	ARC-MEYERS ADDITION
PLAZ	ARC-PLAZA EAST
RCA	ARC-REVISED & CONSOLIDATED PLA
SCHF	ARC-SCHANKS & FELTES ADDITION
SCH2	ARC-SCHANKS 2ND ADDITION
SCHA	ARC-SCHANKS ADDITION
SCHR	ARC-SCHARLAUS ADDITION
SHA1	ARC-SHADY GROVE 1ST ADDITION

<u>Short Code</u>	<u>Subdivision List by Subdivision Name</u>
SHA2	ARC-SHADY GROVE 2ND ADDITION
SHAD	ARC-SHADY GROVE ADDITION
SKYV	ARC-SKYVIEW TERRACE
STAN	ARC-ST STANISLAUS ADDITION
SWEE	ARC-SWEETS ADDITION TO BLK 19
SIMP	ARC-TA SIMPSONS ADDITION
ASHLEY	ARC-THE ASHLEY COMPLEX SUBDIVISION PLAT
SUNR	ARCADIA-SUNRISE ACRES
DAH1	BLAIR-1ST ADD TO DAHL-FREDERIX
COMM	BLAIR-COMMERCIAL CLUB ADDITION
COUN	BLAIR-COUNTRY CLUB ADDITION
DAHL	BLAIR-DAHL-FREDERIXON SUBDIVIS
EASM	BLAIR-EASTERN MEADOWS ADDITION
ERIC	BLAIR-ERICKSON ADDITION
FUCH	BLAIR-FUCHS ADDITION
PETE	BLAIR-G PETERSONS 1ST ADD TO P
HILE	BLAIR-HILES & KETCHUMS PLAT
HILL	BLAIR-HILL CREST ADDITION
IMME	BLAIR-IMMELLS ADDITION
LOVB	BLAIR-LOVBERG ADDITION
OLSO	BLAIR-OLSON ADDITION
PORT	BLAIR-PORTERVILLE ADDITION
SUNN	BLAIR-SUNNYSIDE ADDITION
TENN	BLAIR-TENNESONS ADDITION

<b><u>Short Code</u></b>	<b><u>Subdivision List by Subdivision Name</u></b>
RCA1	BRIGG'S 1ST ADD (I.A.) ARCADIA
AB2	BRIGG'S 2ND ADD, ARCADIA
WOYC	BURNSIDE-WOYCHIKS SUBDIVISION
CALE	CALEDONIA
WILD	CALEDONIA-WILDLIFE ESTATES
WIL2	CALEDONIA-WILDLIFE ESTATES #2
WIL3	CALEDONIA-WILDLIFE ESTATES #3
FELC	DODGE-A FELCHS ADDITION
BAMB	DODGE-BAMBENEKS ADDITION
HOSL	DODGE-FRED HOESLEY'S ADDITION
HOSLIES	DODGE-FRED HOSLIES ADDITION
BRAT	ELEVA-BRATBERG & VOLDS ADDITIO
GIL2	ELEVA-GILBERTS 2ND ADDITION
GILE	ELEVA-GILBERTS ADDITION
GODA	ELEVA-GODARDS ADDITION
ORIE	ELEVA-ORIGINAL PLAT
PERR	ELEVA-PERRYS ADDITION
ROLL	ELEVA-ROLLING MEADOWS ADDITION
AS1E	ETT-ASSESSORS PLAT 1
FAIR	ETT-FAIRWAY ESTATES
RAIE	ETT-RAICHLES & EKERNs ADDITION
RAI1	ETT-RAICHLES 1ST ADDITION
RCE	ETT-REVISED & CONSOLIDATED PLA
B12	GALE-BEAVER CREEK 12 CONDOMINIUMS

<b><u>Short Code</u></b>	<b><u>Subdivision List by Subdivision Name</u></b>
B13	GALE-BEAVER CREEK 13 CONDOMINIUMS
B20	GALE-BEAVER CREEK 20 CONDOMINIUMS
BCES	GALE-BEAVER CREEK ESTATES
BCME	GALE-BEAVER CREEK MEADOWS
CORN	GALE-CORNFORTH ESTATES
JUSTW	GALE-JUSTWEST CONDOMINIUM
OAKS	GALE-OAKS ADDITION
SMIT	GALE-SMITH ACRES SUBDIVISION
SOM1	GALES-1ST ADD TO SOMERSET DOWN
ARTI	GALES-ARTIC PLACE
AS1G	GALES-ASSESSORS PLAT #1
AS2G	GALES-ASSESSORS PLAT #2
AS3G	GALES-ASSESSORS PLAT #3
BEAV	GALES-BEAVER RIVER ADDITION
BERG	GALES-BERGS SUB OF FRENCHS 1ST
CLAG	GALES-CLARKS ADDITION
COLL	GALES-COLLEGE ADDITION
DAVW	GALES-DAVIS & WADES ADDITION
DAV1	GALES-DAVIS 1ST ADDITION
DAV2	GALES-DAVIS 2ND ADDITION
DAVS	GALES-DAVIS SUBDIVISION
EASG	GALES-EAST SIDE PARK
FAIG	GALES-FAIRVIEW ACRES
FREE	GALES-FREEMANS ADDITION

<b><u>Short Code</u></b>	<b><u>Subdivision List by Subdivision Name</u></b>
FRE1	GALES-FRENCHS 1ST ADDITION
GAL1	GALES-GALES 1ST ADDITION
GAL2	GALES-GALES 2ND ADDITION
GAL3	GALES-GALES 3RD ADDITION
GILH	GALES-GILBERTSON & HERRIED ADD
GILG	GALES-GILBERTSONS ADDITION
HAMM	GALES-HAMMER & SAGEN ADDITION
HIGC	GALES-HIGH CLIFF PARK ADDITION
TORR	GALES-JW TORRS ADDITION
LAKE	GALES-LAKEVIEW ADDITION
MILL	GALES-MILL ADDITION
MONS	GALES-MONS ANDERSON SUB OF ORI
ORIG	GALES-ORIGINAL PLAT
OWNE	GALES-OWNERS SUB OF DAVIS & WA
PERK	GALES-PERKINS ADDITION
SACI	GALES-SACIA BROS ADDITION
SOME	GALES-SOMERSET DOWNS ADDITION
SUNG	GALES-SUNSET ADDITION
TAW	GALES-THOMPSON ARNOLD WALKER A
VALL	GALES-VALLEYVIEW ESTATES
PLEA	HALE-PLEASANT VALLEY
1877	INDEP-1877 ADDITION
1878	INDEP-1878 ADDITION

<u>Short Code</u>	<u>Subdivision List by Subdivision Name</u>
1885	INDEP-1885 ADDITION
KAM1	INDEP-1ST ADDITION TO KAMPAS A
ASI	INDEP-ASSESSORS PLAT
BRAN	INDEP-BRANDENBURG HEIGHTS
CAST	INDEP-CASTLE HILL ADDITION
CENT	INDEP-CENTENNIAL ADDITION
COYS	INDEP-COYS 1ST ADDITION
KAMP	INDEP-KAMPAS ADDITION
LISO	INDEP-LISOWSKIS ADDITION
MARK	INDEP-MARKHAMS 1ST ADDITION
ORII	INDEP-ORIGINAL PLAT
PARI	INDEP-PARKVIEW ADDITION
SAND	INDEP-SANDBURY HILL ADDITION
SHAF	INDEP-SHAFFENERS ADDITION
SILV	INDEP-SILVER FOX SUBDIVISION
TAYL	INDEP-TAYLORS ADDITION
TRAC	INDEP-TRACY OUTLOTS
TUB2	INDEP-TUBBS & HUTCHINS 2ND ADD
TUBB	INDEP-TUBBS & HUTCHINS ADDITIO
FAIL	LINCOLN-FAIRVIEW ADDITION
MEAD	LINCOLN-MEADOWBROOK PARK
PARL	LINCOLN-PARK RIDGE HEIGHTS
ORPLE	ORIGINAL PLAT ELEVA
ORPW	ORIGINAL PLAT WHITEHALL

<u>Short Code</u>	<u>Subdivision List by Subdivision Name</u>
AS1O	OSSEO-1ST ASSESSORS PLAT
ANGO	OSSEO-ANGORA PARK ADDITION
CLAO	OSSEO-CLARKES ADDITION
DODG	OSSEO-DODGE & SKOYENS ADDITION
LIND	OSSEO-LINDERMANS ADDITION
OAKR	OSSEO-OAK RIDGE ADDITION
OAK2	OSSEO-OAK RIDGE ADDITION II
OAK3	OSSEO-OAK RIDGE ADDITION III
OAKC	OSSEO-OAK RIDGE CONDOMINIUMS
ORIO	OSSEO-ORIGINAL PLAT
OSSE	OSSEO-OSSEO INDUSTRIAL PARK
SHOR	OSSEO-SHORES & FIELDS ADDITION
STOD	OSSEO-STODDARD FIELD ADDITION
STO2	OSSEO-STODDARD FIELDS 2ND ADDI
STO3	OSSEO-STODDARD FIELDS 3RD ADDI
WIN1	PF-1ST ADDITION TO WINSAND SUB
EKER	PF-EKERN CO ADDITION
JOHP	PF-JOHNSON ADDITION
PEKE	PF-P EKERNS PLAT
SLET	PF-SLETTELAND ADDITION
WINS	PF-WINSAND SUBDIVISION
CORA	PIGEON-CORAL CITY
WRIG	PIGEON-CORAL CITY-WRIGHTS ADDITION
STPA	ST PAULS NORWEGIAN LUTHERAN CHURCH

<b><u>Short Code</u></b>	<b><u>Subdivision List by Subdivision Name</u></b>
1922	STRUM-1922 ADDITION
1945	STRUM-1945 ADDITION
1950	STRUM-1950 ADDITION
1955	STRUM-1955 ADDITION
HIGP	STRUM-HIGHLAND PARK ADDITION
JOHS	STRUM-JOHNSON ADDITION
ORIS	STRUM-ORIGINAL PLAT
PRAE	STRUM-PRAIRIE EAST ADDITION
1921	STRUM-REKSTADS ADDITION 1921
1926	STRUM-REKSTADS ADDITION 1926
THOM	STRUM-THOMPSONS ADDITION 1925
TOWE	STRUM-TOWER PARK ADDITION
MARS	STRUM-WE MARSHS 1ST ADDITION
DURS	SUMNER-DURST DEVELOPMENT
HONG	SUMNER-HONG SUBDIVISION
SLIF	SUMNER-SLIFERS ADDITION
PRA1	TREMP-1ST ADD TO PRAIRIE BLUFF
1STT	TREMP-1ST ADDITION
PRA2	TREMP-2ND ADD TO PRAIRIE BLUFFS
2NDT	TREMP-2ND ADDITION
3LAK	TREMP-3 LAKES SUBDIVISION
BIRC	TREMP-BIRCH ACRES
BLUF	TREMP-BLUFF VIEW ACRES
BP	TREMP-BLUFFVIEW PROPERTIES LLC SUBDIVISION

<u>Short Code</u>	<u>Subdivision List by Subdivision Name</u>
CONS	TREMP-CONSOLIDATED PLAT
DEKA	TREMP-DEKALB ADDITION
FISH	TREMP-FISHERMENS PARADISE SUBD
FREMONT	TREMP-FREMONT CONDOMINIUM ADDITION
TMVE	TREMP-MOUNTAIN VIEW ESTATES EAST
NOYJ	TREMP-NOYES & JONES 1ST ADDITI
NOYW	TREMP-NOYES & WINKLEMAN ADDITI
PRAI	TREMP-PRAIRIE BLUFFS
RIVER	TREMP-RIVER ROAD ESTATES
SCEN	TREMP-SCENIC ADDITION
SCHI	TREMP-SCHINDLER ADDITION
SCI2	TREMP-SCHINDLER ADDITION NO 2
TREM	TREMP-TREMPEALEAU MOUNTAIN EST
TREP	TREMP-TREMPEALEAU PINES
TSC	TREMP-TREMPLO STORAGE CONDOMINIUM
WC	TREMP-WEAVER COURT
WEAV	TREMP-WEAVER ESTATES
WILV	TREMP-WIL-VAN ADDITION
VESCONDO	VILLAGE EDGE STORAGE CONDO
ALLE	WHTL-ALLEN & GILBERTSON ADDITI
AS1W	WHTL-ASSESSORS 1ST PLAT
BOEH	WHTL-BOEHM ADDITION
BRIG	WHTL-BRIGGS & GARAGHANS ADDITI
CEFE	WHTL-CEFE ADDITION

<b><u>Short Code</u></b>	<b><u>Subdivision List by Subdivision Name</u></b>
ERIW	WHTL-ERICKSONS 1ST ADD
ERIW2	WHTL-ERICKSONS 2ND ADD
FRE2	WHTL-FREDRICKSONS 2ND ADDITION
FRE3	WHTL-FREDRICKSONS 3RD ADDITION
FRE4	WHTL-FREDRICKSONS 4TH ADDITION
FRE5	WHTL-FREDRICKSONS 5TH ADDITION
FRE6	WHTL-FREDRICKSONS 6TH ADDITION
FRED	WHTL-FREDRICKSONS ADDITION
MEL1	WHTL-JOHN O MELBYS 1ST ADDITIO
MEL2	WHTL-JOHN O MELBYS 2ND ADDITIO
JURO	WHTL-JUROWSKI ADDITION
KELL	WHTL-KELLYS ADDITION
KETA	WHTL-KETCHUMS ADDITION
KETP	WHTL-KETCHUMS PLAT
OAKP	WHTL-OAK PARK ADDITION
OLDW	WHTL-OLD WHITEHALL
SUN2	WHTL-SUNSET 2ND ADDITION
SUN3	WHTL-SUNSET 3RD ADDITION
SUNW	WHTL-SUNSET ADDITION
TOFT	WHTL-TOFTES ADDITION
WEST	WHTL-WEST SIDE ADDITION

## 1.4 How to Search Certified Survey Map Tract Indexes - Historical

The Certified Survey Maps are filed by Volume. Enter the Volume as shown in the example 1 below.

In the document field add TRCSM-volume you would like to search:

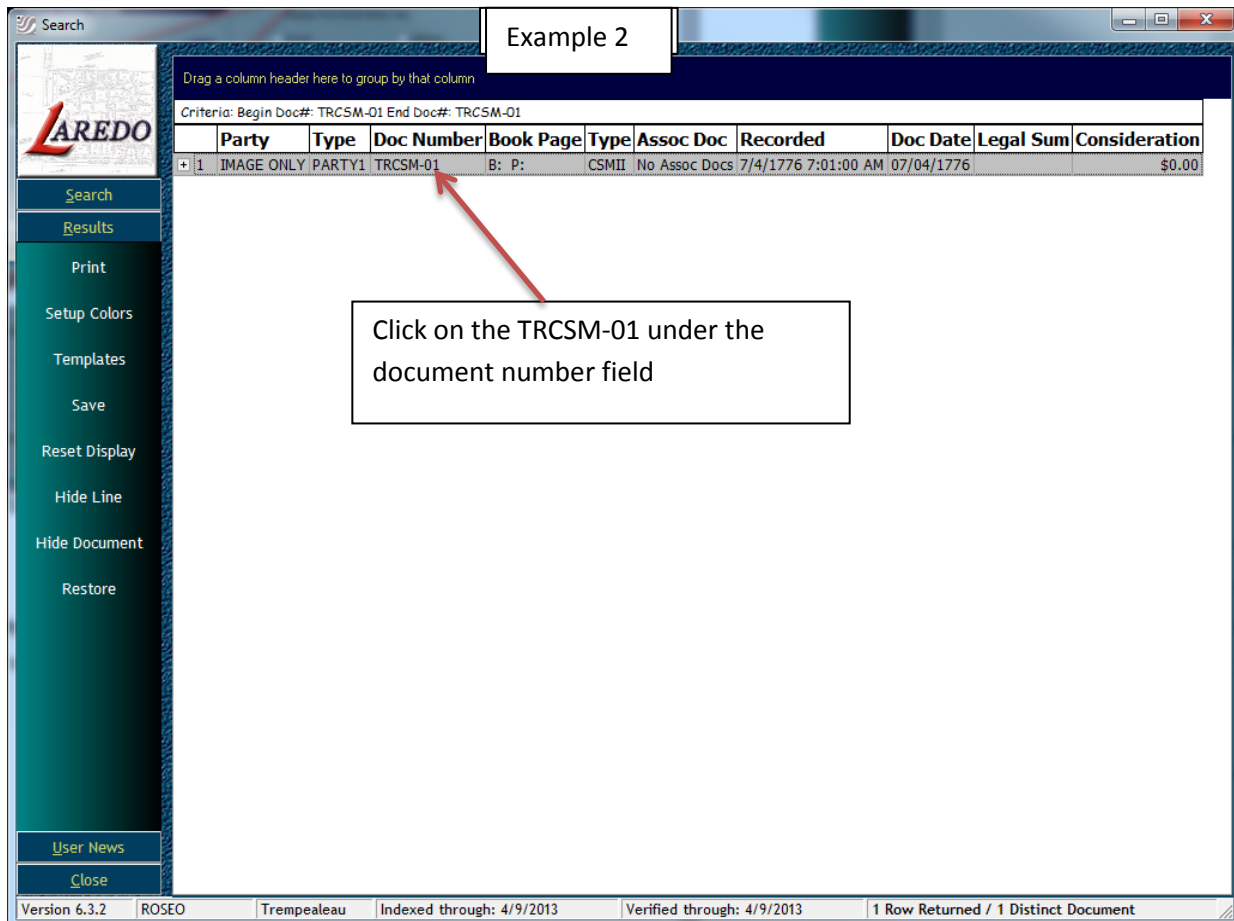
Such as: TRCSM-01

then click Find

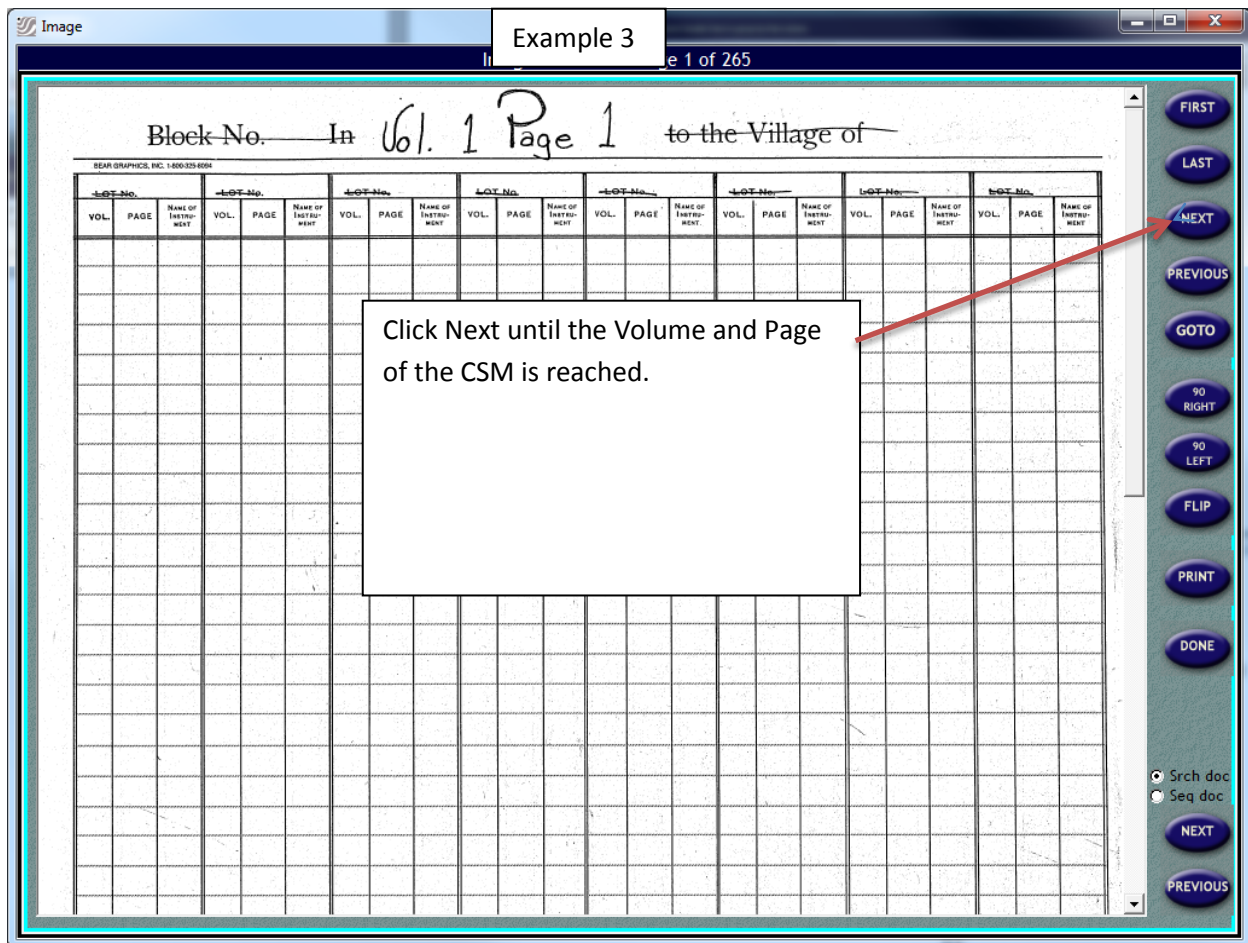
The screenshot displays the Laredo Search application window. The title bar includes the Laredo logo and the text "Search". The main window is divided into several sections. On the left, there is a vertical sidebar with buttons for "Search", "Clear", "Find", "Results", "User News", and "Close". The "Find" button is highlighted with a red arrow. The main area is titled "Example 1" and contains "Search Criteria". This section includes a "Search Party Names" area with a "Party Name" field, an "ADD" button, and radio buttons for "All Parties", "Party 1", "Party 2", and "Party 3". There is also a "CompactSearch" checkbox. Below this is a table with columns "Name", "Party Type", and "CompactS...". To the right of the "Search Party Names" section are several checkboxes: "Display First Party Name Only" (checked), "Parcel", "Address", "Subdivision", "Associated Documents", "Tract", "Location", "Survey Map", and "Later Date". Below these is a "Subdivision" section with a "Name" field, "Lot/Unit", "Block", and "Out Lot" fields, and a "LOOKUP" button. There is also a "Part of" field and an "ADD" button. At the bottom of the main area is the "Recording Information" section, which is highlighted with a red box. It contains fields for "Beginning Doc Number" (with "TRCSM-01" entered), "Ending Doc Number" (with "TRCSM-01" entered), "Begin Recording Date", "End Recording Date", "Search Group", and "Reference Number". The status bar at the bottom shows "Version 6.3.2", "ROSEO", "Trempealeau", "Indexed through: 4/9/2013", "Verified through: 4/9/2013", and "1 Row Returned / 1 Distinct Document".

Please note that all the pages of the certified survey map volume are listed in this search. The volume and page of the certified survey map cannot be entered as you would when searching a certified survey map in the computer tract index.

Click on the Document number “TRCSM-01” in the Doc Number field as shown in Example 2 below. This will display the image of all the pages in the tract for volume 1 of Certified Survey Maps as shown in example 3.



Once the page is displayed click on the “Next” button on the far right hand side of the screen to reach the page desired.



## 1.5 How to Search Federal Tax Lien Indexes – Historical

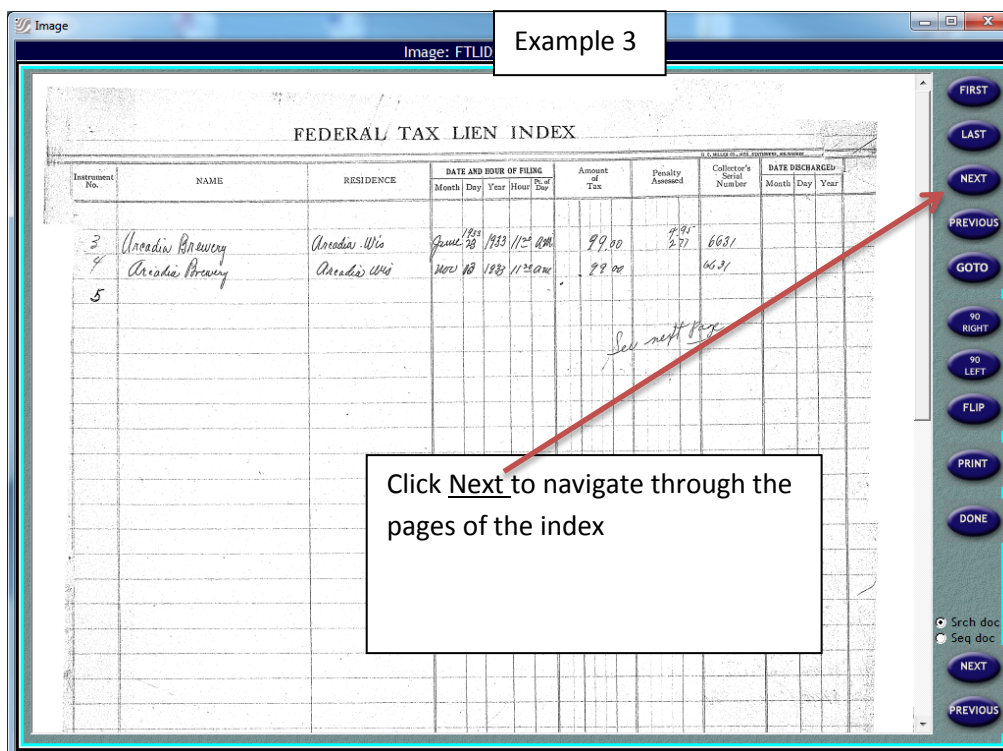
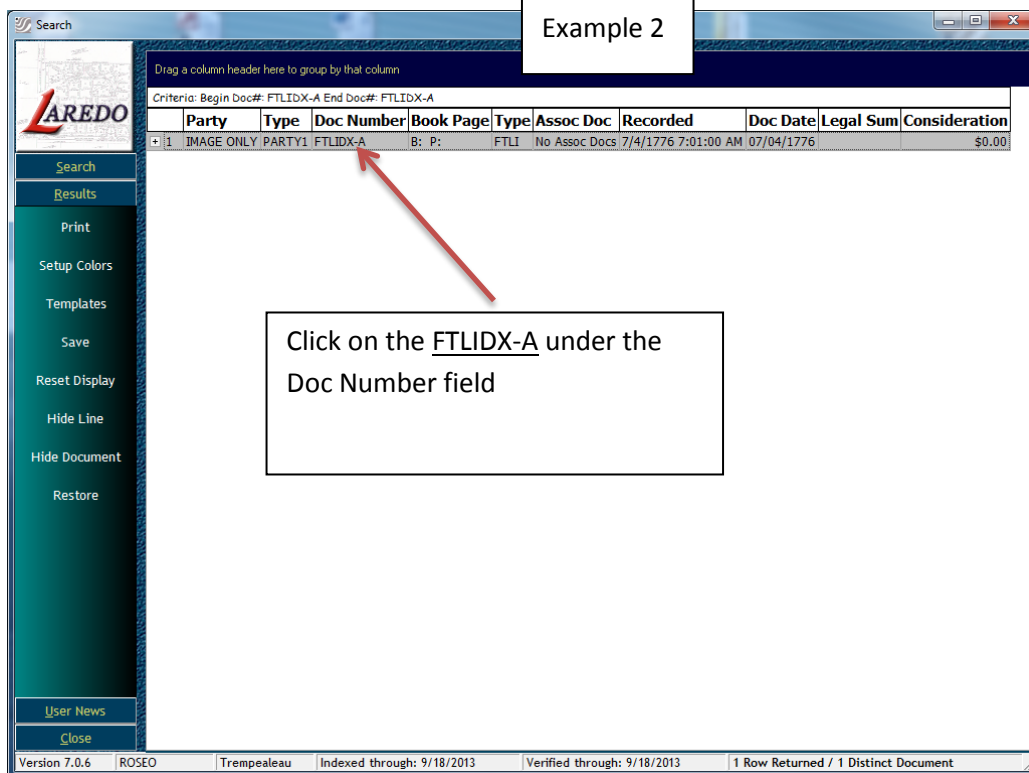
All Federal Tax Lien indexes have been scanned to June 1, 2011. All the indexes after June 1, 2011 have to be searched in Laredo by debtor name.

All Federal Tax Liens are indexed by the first letter of the last name then chronological. The following examples show how to navigate through the screens:

In the document field add FTLIDX- (then the first letter of the last name): i.e. FTLIDX-A then tab to fill the Ending Doc Number field. Click Find.

The screenshot shows the Laredo Search application window. On the left is a sidebar with 'Search', 'Clear', and 'Find' buttons. The main area is titled 'Search Criteria' and contains several sections. The 'Search Party Names' section has radio buttons for 'All Parties', 'Party 1', 'Party 2', and 'Party 3', and a checked 'Compact Search' option. Below this is a table with columns 'Name', 'Party Type', and 'Compact Search'. The 'Recording Information' section is highlighted with a red box and contains fields for 'Beginning Doc Number' and 'Ending Doc Number', both of which contain the text 'FTLIDX-A'. There are also fields for 'Begin Recording Date', 'End Recording Date', 'Search Group', and 'Reference Number'. To the right of the 'Recording Information' section is the 'Parcel' section, which includes a 'Parcel ID' field and a 'WildCard Search' checkbox. At the bottom of the window, a status bar shows 'Version 7.0.6', 'ROSEO', 'Trempealeau', 'Indexed through: 9/18/2013', and 'Verified through: 9/18/2013'. A label 'Example 1' is placed above the 'Recording Information' section. Red arrows point from the 'Find' button in the sidebar to the 'Find' button in the 'Search Criteria' section, and from the 'Ending Doc Number' field to the 'Find' button.

This will bring you to the screen as shown in example 2. Click on FTLIDX-A under the “Doc Number” field. This will bring up the Screen as shown in Example 3. Then click next to navigate through all the pages. The pages are displayed from the oldest documents indexed to the most recent documents. Please be sure to write down the document numbers and the volume and pages. In many cases the very old documents are indexed by volume and page in the document field.



## 2.1 How to Access Financing Statements – Historical

All historical Financing Statements have an “F” before the Document number. Enter F followed by the Document number as shown in example 1 below. (Please note: All financing statements beginning April 12, 2011 will not be prefaced with an “F” before the document number. It will only be the document number).

In the following example the document number is 251700. This is entered as F251700. Tab to fill in the Ending Doc Number field. Then Click Find

Example 1

The screenshot shows the 'Search Criteria' window in the Laredo application. The 'Recording Information' section is highlighted with a red box. The 'Beginning Doc Number' field contains 'F251700' and the 'Ending Doc Number' field contains 'F251700'. The 'Find' button is highlighted with a red box. Red arrows point from the text in the preceding paragraph to these elements: 'F251700' in the Beginning Doc Number field, the 'Ending Doc Number' field, and the 'Find' button.

Search Criteria

Search Party Names

Party Name

ADD

☒ All Parties ☐ Party 1 ☐ Party 2 ☐ Party 3 ☒ CompactSearch

Name Party Type CompactS...

Display First Party Name Only

☐ Parcel ☐ Address

☐ Subdivision ☐ Associated Documents

☐ Tract ☒ Location

☐ Survey Map ☐ Later Date

Location

Book Page

ADD

Book Page

Recording Information

Beginning Doc Number Ending Doc Number

F251700 F251700

Begin Recording Date End Recording Date

/ / / /

Search Group

Reference Number

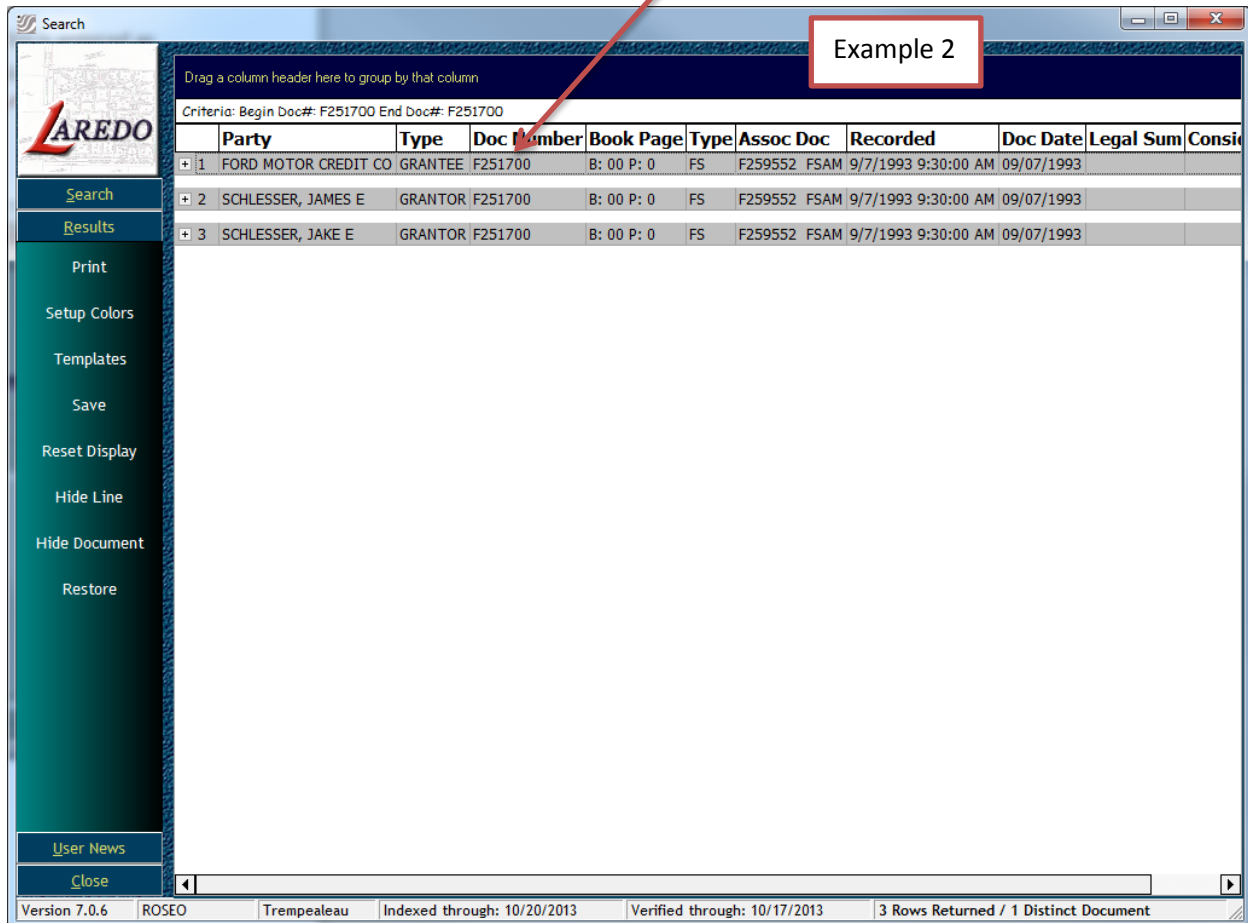
Results

User News

Close

Version 7.0.6 ROSEO Trempealeau Indexed through: 10/17/2013 Verified through: 10/17/2013 3 Rows Returned / 1 Distinct Document

The following screen will appear. Click on the Doc Number Field - F251700 as shown in example 2 to view the image.



Example 2

Drag a column header here to group by that column

Criteria: Begin Doc#: F251700 End Doc#: F251700

	Party	Type	Doc Number	Book Page	Type	Assoc Doc	Recorded	Doc Date	Legal Sum	Consid
+ 1	FORD MOTOR CREDIT CO	GRANTEE	F251700	B: 00 P: 0	FS	F259552 FSAM	9/7/1993 9:30:00 AM	09/07/1993		
+ 2	SCHLESSER, JAMES E	GRANTOR	F251700	B: 00 P: 0	FS	F259552 FSAM	9/7/1993 9:30:00 AM	09/07/1993		
+ 3	SCHLESSER, JAKE E	GRANTOR	F251700	B: 00 P: 0	FS	F259552 FSAM	9/7/1993 9:30:00 AM	09/07/1993		

Version 7.0.6 ROSEO Trempealeau Indexed through: 10/20/2013 Verified through: 10/17/2013 3 Rows Returned / 1 Distinct Document

Once you click the Doc Number F251700, the image of Financing Statement 251700 will appear as shown in example 3.

Image: F251700 Page 1 of 1

Example 3

Financing Statement for Secretary of State — Uniform Commercial Code		For Filing Officer
1 Debtor(s) (Last Name First) and Address(es) SCHLOSSER, JAMES E. JAKS Rt. 2, Box 83 INDEPENDENCE, WI. 54747 Temp Co	2 Secured Party and Address 94N3 FORD MOTOR CREDIT CO. 6301- W. OLD SHAWNEE RD. BLOOMINGTON, MN. 55438	Filed SEP 7 1993 at 9:30 O'clock A. M. As Doc. No. 251700 James Peterson Register of Deeds Trempealeau County Whitehall, WI 54773-9430
4 This Financing Statement covers the following types (or items) of Property (Collateral): 1- New - New Holland MODEL 575 Balser # 844374 1- New - New Holland MODEL 72 Tractor # 858953		3 No. of Additional Sheets Presented: 1
Proceeds of collateral are covered. Products of collateral are covered unless checked <input checked="" type="checkbox"/>		5 Assignee of Secured Party and Address
<p><b>TERMINATION STATEMENT</b></p> <p>This statement of termination of financing is presented to a filing officer for filing pursuant to the Uniform Commercial Code. The Secured Party certifies that the Secured Party no longer claims a security interest under the financing statement bearing the file number shown above and requests the filing officer to terminate same of record. THE FEE FOR FILING THIS STATEMENT OF TERMINATION IS ENCLOSED.</p> <p>Type/print name of Secured Party of Record <b>FORD MOTOR CREDIT CO</b></p> <p>Dated: <b>SEP 19 1996</b>, 19 By <i>Jessica Matthews</i> SIGNATURE OF SECURED PARTY OF RECORD, OR ITS REPRESENTATIVE, — TITLE NOT VALID UNTIL SIGNED</p> <p>(3) FILING OFFICER COPY— Acknowledgement and Termination-Filing Officer-Note File number, date, and hour of filing hereon and return to the person filing.</p>		

☐ Srch doc  
☒ Seq doc

FIRST  
 LAST  
 NEXT  
 PREVIOUS  
 GOTO  
 90 RIGHT  
 90 LEFT  
 FLIP  
 PRINT  
 DONE  
 NEXT  
 PREVIOUS

## 2.2 How to View Images for Deeds Volume 1 through 17

**These images cannot be viewed by Location (Book & Page).** These images have to be queried by Doc Number. When searching volume and pages for deeds, they all have the prefix “DE”. Each unique document will be numbered with an approximately 9-character document number in Book-Page format that includes a prefix identifying the type of book the document is located in. See example 1:

“DE015-001” (for the document located on page 1 of Deed book #15)

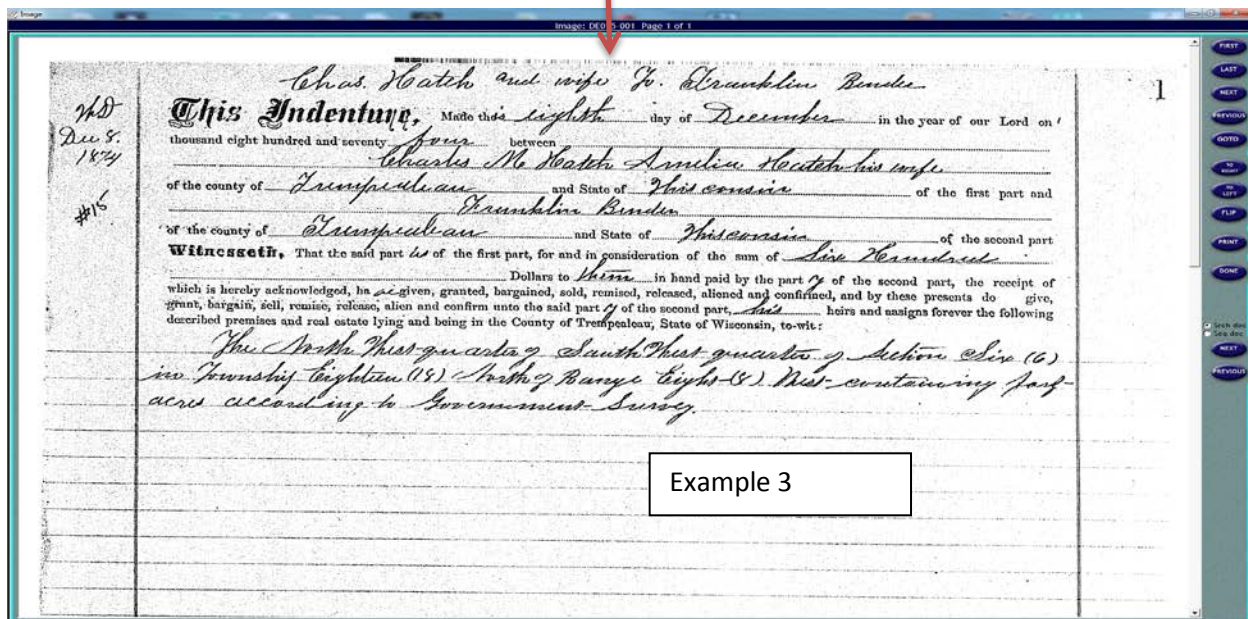
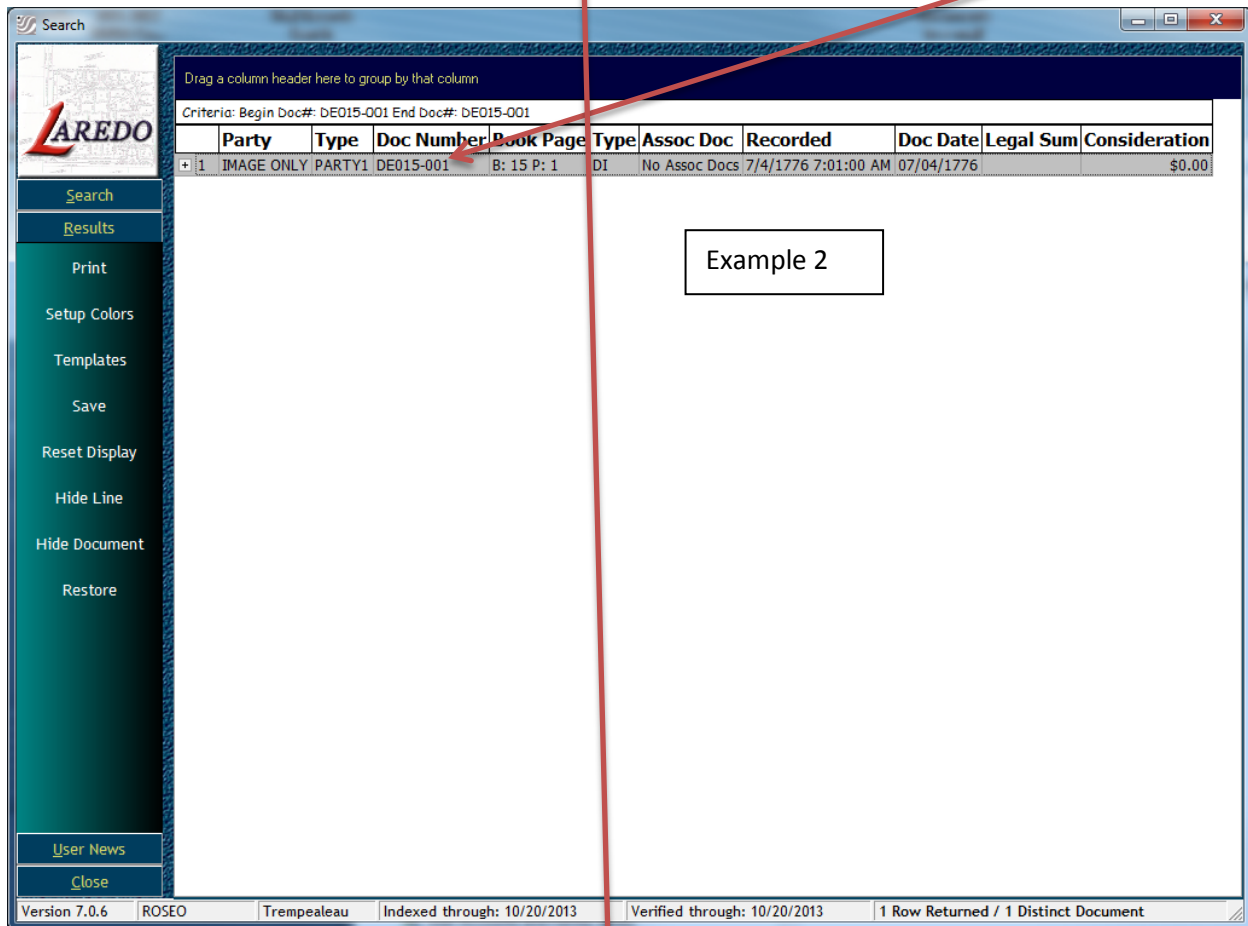
In the Beginning Doc Number Field type DE015-001.

Tab to fill the ending Doc Number field.

Then Click Find.

The screenshot shows the 'Laredo' search interface. On the left is a sidebar with 'Search', 'Clear', 'Find', 'Results', 'User News', and 'Close'. The main window is titled 'Search Criteria' and contains several sections. The 'Search Party Names' section has fields for 'Party Name', 'All Parties', 'Party 1', 'Party 2', 'Party 3', and 'CompactSearch'. The 'Recording Information' section is highlighted with a red box and contains fields for 'Beginning Doc Number' (with 'DE015-001' entered), 'Ending Doc Number' (with 'DE015-001'), 'Begin Recording Date', 'End Recording Date', 'Search Group', and 'Reference Number'. The 'Location' section has fields for 'Book' and 'Page'. The status bar at the bottom indicates 'Version 7.0.6', 'ROSEO', 'Trempealeau', 'Indexed through: 10/20/2013', 'Verified through: 10/20/2013', and '1 Row Returned / 1 Distinct Document'.

The following screen as shown in example 2 will appear. Click on the DE015-001 in the Doc Number field to view the image as shown in example 3.



## 2.3 How to View Images for Deeds Vol 18 to 140

These images can be queried by either by **Doc Number** or by **Location (Book & Page)**. Click **Add**.

The screenshot displays the Laredo software interface with three panels. The top panel shows the 'Search Criteria' section with 'Search Party Names' and 'Location' sub-sections. The middle panel shows 'Recording Information'. The bottom panel shows a table of search results. Red arrows indicate the steps: clicking 'Add' in the 'Search Party Names' section, clicking 'Add' in the 'Location' section, and clicking 'Find' in the left sidebar.

**Search Criteria**

**Search Party Names**

Party Name:  **Add**

☐ All Parties ☐ Party 1 ☐ Party 2 ☐ Party 3 ☒ Compact Search

Name:  Party Type:  Compact Search:

**Location**

Book:  Page:  **Add**

Book:  Page:

**Recording Information**

Beginning Doc Number:  Ending Doc Number:

Begin Recording Date:  End Recording Date:

Search Group:

Reference Number:

**Search Results**

Party	Type	Doc Number	Book	Page	Type	Assoc Doc	Recorded	Doc Date	Legal Sum	Consideration
HANDON, OLE C.	GRANTOR	16516	B: 18 P: 1	DEED	No Assoc Docs	7/14/1877	8:00:00 AM	07/14/1877		\$0
RUSTEN, SMEN C.	GRANTEE	16516	B: 18 P: 1	DEED	No Assoc Docs	7/14/1877	8:00:00 AM	07/14/1877		\$0

Then click **Find**. Finally, click the **doc number** in the Doc Number Field to bring up the image.

## 2.4 How to View Mortgage images Vol 1 through 83 and Vol 85

**These images cannot be viewed by Location (Book & Page).** These images have to be queried by Doc Number. Enter the Volume and page for the mortgage, beginning with the prefix “MG”. Each unique document will be numbered with an a 9-character document number in Book-Page format that includes a prefix identifying the type of book the document is located in. See Example 1:

In the Beginning Doc Number Field type MG001-001

Tab to fill the Ending Doc Number field.

Then click Find.

Example 1

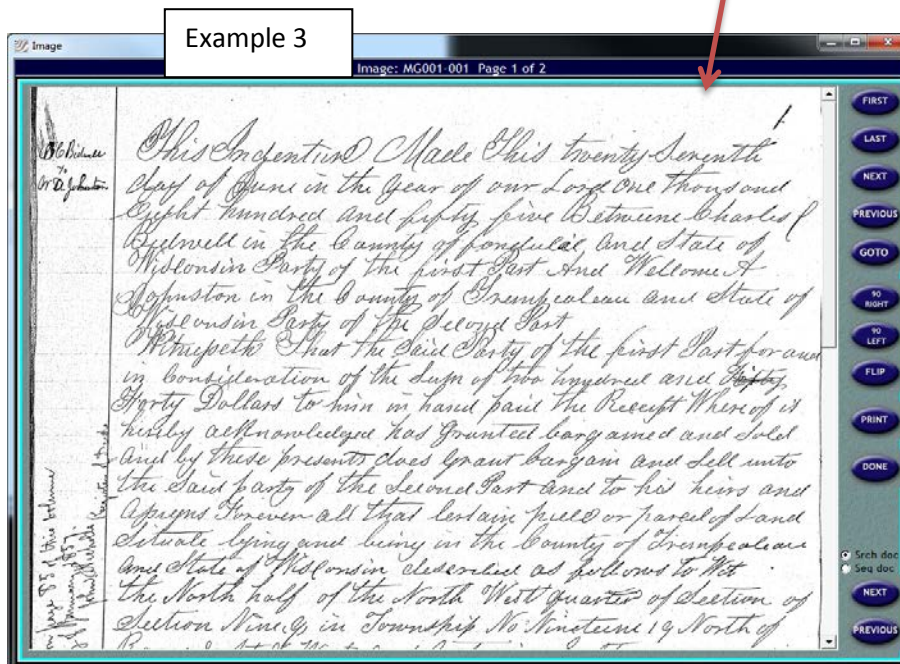
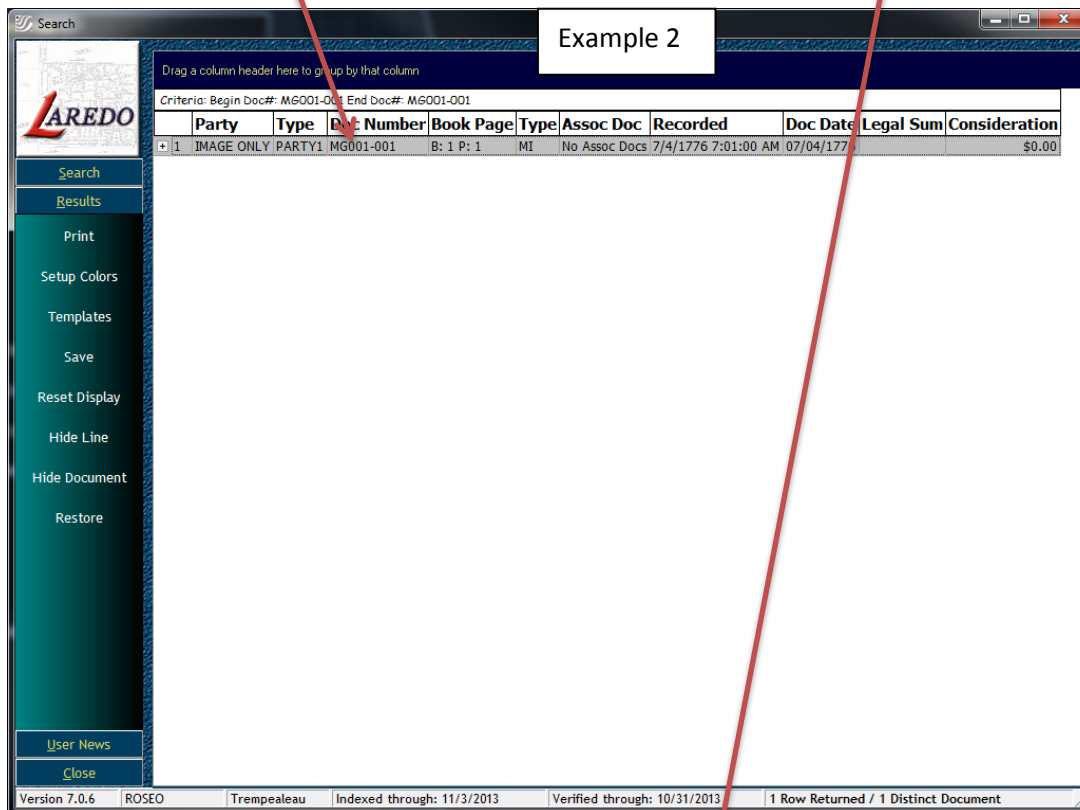
The screenshot shows the Laredo Search Criteria window. On the left is a sidebar with the Laredo logo and buttons for Search, Clear, Find, Results, User News, and Close. The main window is titled 'Search Criteria' and contains several sections:

- Search Party Names:** Includes a 'Party Name' text field, an 'ADD' button, radio buttons for 'All Parties', 'Party 1', 'Party 2', and 'Party 3', a checked 'CompactSearch' checkbox, and a table with columns 'Name', 'Party Type', and 'CompactS...'. The table is currently empty.
- Recording Information:** Contains fields for 'Beginning Doc Number' (filled with 'MG001-001'), 'Ending Doc Number' (filled with 'MG001-001'), 'Begin Recording Date' (// /), 'End Recording Date' (// /), 'Search Group', and 'Reference Number'.
- Search Criteria:** Includes a checkbox for 'Display First Party Name Only' and radio buttons for 'Parcel', 'Address', 'Subdivision', 'Associated Documents', 'Tract', 'Location' (selected), 'Survey Map', and 'Later Date'.
- Location:** Includes 'Book' and 'Page' text fields, an 'ADD' button, and a large empty table with columns 'Book' and 'Page'.

At the bottom of the window, a status bar displays: Version 7.0.6, ROSEO, Trempealeau, Indexed through: 11/3/2013, Verified through: 10/31/2013, and 1 Row Returned / 1 Distinct Document.

The following screen as shown in example 2 will appear.

Click on MG001-001 in the Doc Number field to view the image as shown in example 3.



## 2.5 How to View Mortgage images Vol 84, 86-90; 96, 99, 128-131

These images can be viewed by either the Doc Number or Location (Book & Page). Please check the radial button Location, enter the Book and page for the mortgage click Add. Then click find.

Example 1

The screenshot shows the Laredo Search application window. The 'Search Criteria' section is active, with the 'Location' radio button selected. The 'Book' field contains '84' and the 'Page' field contains '1'. The 'Add' button is highlighted. The 'Find' button is also visible in the left sidebar. The 'Recording Information' section is also visible, with fields for 'Beginning Doc Number', 'Ending Doc Number', 'Begin Recording Date', 'End Recording Date', 'Search Group', and 'Reference Number'.

Search Criteria

Search Party Names

Party Name

ADD

☒ All Parties ☐ Party 1 ☐ Party 2 ☐ Party 3 ☒ CompactSearch

Name Party Type CompactS...

Display First Party Name Only

☐ Parcel ☐ Address

☐ Subdivision ☐ Associated Documents

☐ Tract ☒ Location

☐ Survey Map ☐ Later Date

Location

Book Page

84 1

ADD

Book Page

Recording Information

Beginning Doc Number Ending Doc Number

Begin Recording Date End Recording Date

/ / / /

Search Group

Reference Number

Results User News Close

Version 7.0.6 ROSEO Trempealeau Indexed through: 11/14/2013 Verified through: 11/14/2013

This image may also be queried by the document number. Type the document number in the Doc Number field, tab then click Find.

Example 2

The screenshot displays the Laredo Search application window. On the left is a sidebar with a 'Search' button, 'Clear', 'Find', 'Results', 'User News', and 'Close' buttons. The main area is titled 'Search Criteria' and contains three tabs: 'Search Party Names', 'Recording Information', and 'Location'. The 'Recording Information' tab is active and highlighted with a red box. It contains fields for 'Beginning Doc Number' (with the value '112277' entered and highlighted), 'Ending Doc Number' (with the value '112277'), 'Begin Recording Date', 'End Recording Date', 'Search Group', and 'Reference Number'. The 'Find' button in the sidebar is also highlighted with a red arrow. The status bar at the bottom shows 'Version 7.0.6', 'ROSEO', 'Trempealeau', 'Indexed through: 11/14/2013', 'Verified through: 11/14/2013', and '3 Rows Returned / 1 Distinct Document'.

Search

LAREDO

Search

Clear

Find

Results

User News

Close

Search Criteria

Search Party Names

Party Name

ADD

All Parties

Party 1

Party 2

Party 3

CompactSearch

Name

Party Type

CompactS...

Display First Party Name Only

Parcel

Address

Subdivision

Associated Documents

Tract

Location

Survey Map

Later Date

Location

Book

Page

ADD

Book

Page

Recording Information

Beginning Doc Number

Ending Doc Number

112277

112277

Begin Recording Date

End Recording Date

/ /

/ /

Search Group

Reference Number

Version 7.0.6

ROSEO

Trempealeau

Indexed through: 11/14/2013

Verified through: 11/14/2013

3 Rows Returned / 1 Distinct Document

Click on the Doc Number 112277 as shown in example 3 and the Document image will appear as in example 4.

Example 3

Search

Drag a column header here to group by that column

Criteria: Begin Doc#: 112277 End Doc#: 112277

Party	Type	Doc Number	Book Page	Type	Assoc Doc	Recorded	Doc Date	Legal
1 FEDERAL LAND BANK OF SAINT PAUL GRANTEE	112277	B: 84 P: 1	MTG	No Assoc Docs	10/26/1933 11:20:00 AM	10/26/1933		
2 OLSON, GENA E	GRANTOR	112277	B: 84 P: 1	MTG	No Assoc Docs	10/26/1933 11:20:00 AM	10/26/1933	
3 OLSON, BENNIE E	GRANTOR	112277	B: 84 P: 1	MTG	No Assoc Docs	10/26/1933 11:20:00 AM	10/26/1933	

Search  
Results  
Print  
Setup Colors  
Templates  
Save  
Reset Display  
Hide Line  
Hide Document  
Restore

User News  
Close

Version 7.0.6 ROSEO Trempealeau Indexed through: 11/14/2013 Verified through: 11/14/2013 3 Rows Returned / 1 Distinct Document

Example 4

Image

VOL. 84 PAGE 1

FEDERAL LAND BANK FORM 16—WISCONSIN.

NUMBER 112277  
dated 10-26-1933

SATISFIED  
Vol. 84, Page 1  
11/2/1933

THIS MORTGAGE, Made this 1st day of November in the year of our Lord one thousand nine hundred and thirty three, between Bennie E. Olson and Gena E. Olson, his wife

of the County of Trempealeau, State of Wisconsin, hereinafter called "mortgagor" (and said term "mortgagor" and the pronouns "he," "his" and "him" used in reference thereto, shall be considered as applying to both sexes and to all parties, whether one or more, embraced in said term, and to the heirs, executors, administrators and assigns of each mortgagor), and The Federal Land Bank of Saint Paul, a body corporate, of the City of St. Paul, County of Ramsey, State of Minnesota, its successors and assigns, hereinafter called "mortgagee."

WITNESSETH: That said mortgagor, for and in consideration of the sum of Twenty-eight Hundred DOLLARS, to him in hand paid by said mortgagee, the receipt whereof is hereby acknowledged, does by these presents, grant, bargain, sell, convey and mortgage to said mortgagee, its successors and assigns, forever, all that certain real estate lying and being in the County of Trempealeau and State of Wisconsin, described as follows, to-wit:

The North West quarter (N.W. 1/4) of the South East Quarter (S.E. 1/4) and the West twenty-five (25) acres of the North East quarter (N.E. 1/4) of the South East quarter (S.E. 1/4), together with a right of way two (2) rods wide to be used as a road, across the South half (S. 1/2) of the South East quarter (S.E. 1/4), all of said land being in Section Twenty-six (26) Township Twenty-Three (23) Range Nine (9) West.

FIRST  
LAST  
NEXT  
PREVIOUS  
GOTO  
90 RIGHT  
90 LEFT  
FLIP  
PRINT  
DONE  
Srch doc  
Seq doc  
NEXT  
PREVIOUS

## 2.6 How to view Tax Deed images Volumes 1 through 4

***These images cannot be viewed by Location (Book & Page).*** These images have to be queried by Doc Number. When querying for tax deeds images, all queries must begin with the prefix “TD”. Each unique document will be numbered with a 9-character document number in Book-Page format that includes a prefix identifying the type of book the document is located in. See example 1:

“TD001-001” (for the document located on page 1 of Tax Deed Book #1)

In the Beginning Doc Number Field type TD001-001

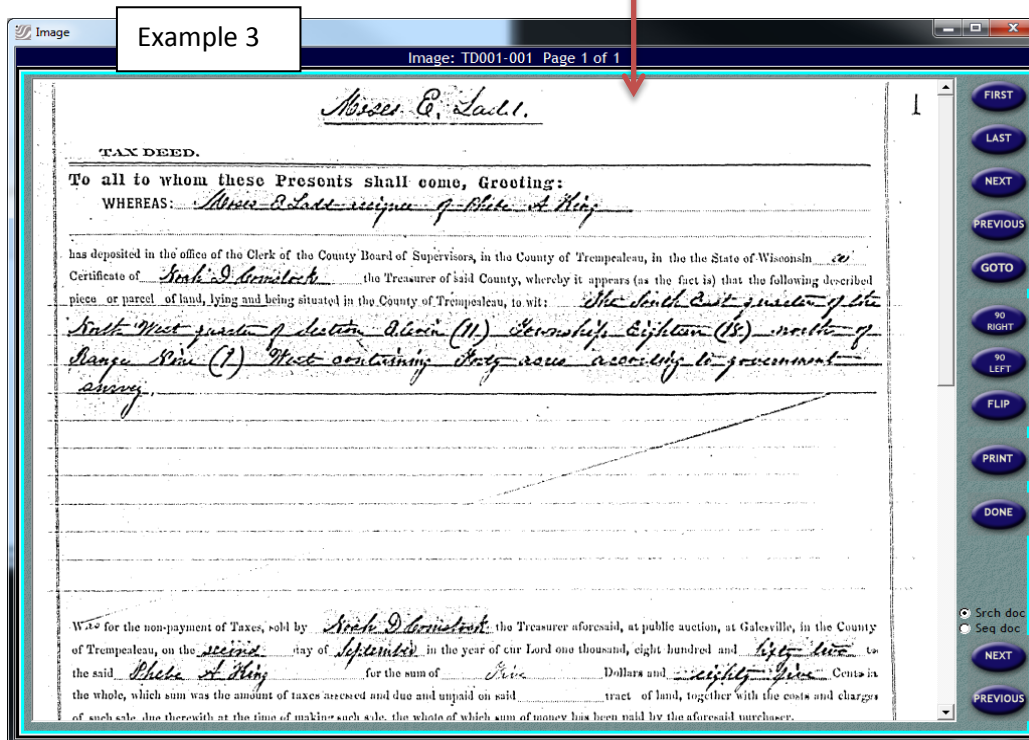
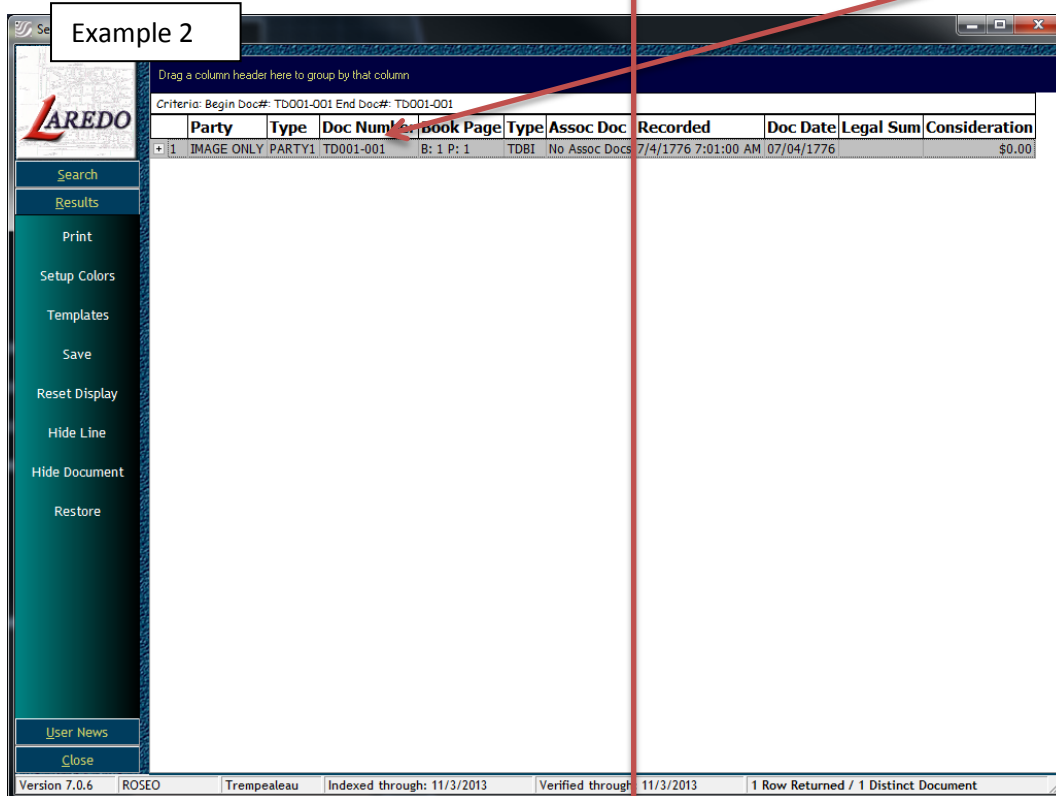
Tab to fill the ending Doc Number Field.

The Click Find.

Example 1

The screenshot shows the Laredo Search application window. On the left is a sidebar with the Laredo logo and buttons for Search, Clear, Find, Results, User News, and Close. The main area is titled 'Search Criteria' and contains several sections. The 'Search Party Names' section has a text field for 'Party Name', radio buttons for 'All Parties', 'Party 1', 'Party 2', and 'Party 3', a 'CompactSearch' checkbox, and an 'ADD' button. Below this is a table with columns 'Name', 'Party Type', and 'CompactS...'. The 'Recording Information' section has fields for 'Beginning Doc Number' (containing 'TD001-001'), 'Ending Doc Number' (containing 'TD001-001'), 'Begin Recording Date', 'End Recording Date', 'Search Group', and 'Reference Number'. The 'Location' section has fields for 'Book' and 'Page', and an 'ADD' button. A status bar at the bottom shows 'Version 7.0.6', 'ROSEO', 'Trempealeau', 'Indexed through: 11/3/2013', 'Verified through: 10/31/2013', and '1 Row Returned / 1 Distinct Document'. Red arrows point from the text instructions to the 'Find' button, the 'Beginning Doc Number' field, and the 'Ending Doc Number' field.

The following screen as shown in example 2 will appear. Click on TD001-001 in the Doc Number field to view the image as shown in example 3.



## 2.7 How to view Miscellaneous images Volumes 1-24, & Vol 25 (pages 450 – to end of book)

**These images cannot be viewed by Location (Book & Page).** These images have to be queried by Document number. Enter the Volume and Page for the Miscellaneous Document, beginning with the prefix “MI”. Each unique document will be numbered with a 9-character document number in Book-Page format. See Example 1:

In the Beginning Doc Number Field type MI001-001

Tab to fill the ending Doc Number Field.

Then click Find.

Example 1

The screenshot shows the Laredo Search Criteria window. The 'Recording Information' section is highlighted with a red box. The 'Beginning Doc Number' field contains 'MI001-001' and the 'Ending Doc Number' field also contains 'MI001-001'. The 'Find' button is located in the left sidebar. Red arrows point from the instructions to the 'Find' button, the 'Beginning Doc Number' field, and the 'Ending Doc Number' field.

Search Criteria

Search Party Names

Party Name

ADD

☒ All Parties ☐ Party 1 ☐ Party 2 ☐ Party 3 ☒ CompactSearch

Name	Party Type	CompactS...
------	------------	-------------

Recording Information

Beginning Doc Number: MI001-001

Ending Doc Number: MI001-001

Begin Recording Date: / /

End Recording Date: / /

Search Group:

Reference Number:

Parcel

Parcel ID

ADD

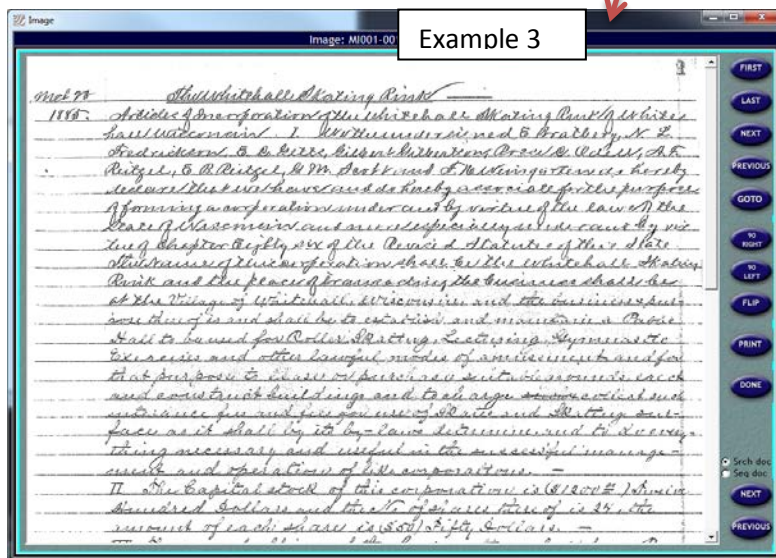
☐ WildCard Search

Parcel ID WildCard

Only land record documents with recorded parcel information will be searched.

Version 7.0.6 ROSEO Trempealeau Indexed through: 11/14/2013 Verified through: 11/14/2013 1 Row Returned / 1 Distinct Document

Click on MI001-001 in the Doc Number Field to view the image as shown in example 3.



## 2.8 How to view Miscellaneous images Volume 25 (1-449) and Vol 26 (Pages 1-297) Vol. 27 through Vol. 40

These images can be viewed by either the Doc Number or Location (Book & Page). Check the radial button Location, enter the Book and Page for the Mortgage then click Add. Finally click Find.

Example 1

The screenshot shows the Laredo Search application window. The 'Search Party Names' section has a 'Party Name' field, radio buttons for 'All Parties', 'Party 1', 'Party 2', and 'Party 3', and a 'CompactSearch' checkbox. The 'Location' section has a 'Book' field with '27' and a 'Page' field with '1', both with 'ADD' buttons. The 'Recording Information' section has fields for 'Beginning Doc Number', 'Ending Doc Number', 'Begin Recording Date', 'End Recording Date', 'Search Group', and 'Reference Number'. The status bar at the bottom shows 'Version 7.0.6', 'ROSEO', 'Trempealeau', 'Indexed through: 11/19/2013', and 'Verified through: 11/19/2013'.

Search

LAREDO

Search

Clear

Find

Results

User News

Close

Search Criteria

Search Party Names

Party Name

ADD

☒ All Parties ☐ Party 1 ☐ Party 2 ☐ Party 3 ☒ CompactSearch

Name	Party Type	CompactS...
------	------------	-------------

Display First Party Name Only

☐ Parcel ☐ Address ☐ Subdivision ☐ Associated Documents ☒ Location ☐ Later Date ☐ Survey Map

Location

Book 27 Page 1 ADD

Book	Page
------	------

Recording Information

Beginning Doc Number Ending Doc Number

Begin Recording Date End Recording Date

/ / / /

Search Group

Reference Number

Version 7.0.6 ROSEO Trempealeau Indexed through: 11/19/2013 Verified through: 11/19/2013

This image may also be queried by the document number. Type the document number in the Beginning Doc Number field, tab to fill the Ending Doc Number field then click Find.

Example 2

The screenshot shows the Laredo Search Criteria window. The 'Recording Information' section is highlighted with a red box. The 'Beginning Doc Number' field contains '149774' and the 'Ending Doc Number' field contains '149774'. The 'Find' button is located in the left sidebar. The 'Search Criteria' section includes 'Search Party Names' and 'Parcel' sections. The 'Search Party Names' section has radio buttons for 'All Parties', 'Party 1', 'Party 2', and 'Party 3', and a 'CompactSearch' checkbox. The 'Parcel' section has a 'Parcel ID' field and a 'WildCard Search' checkbox. The status bar at the bottom shows 'Version 7.0.6', 'ROSEO', 'Trempealeau', 'Indexed through: 11/21/2013', and 'Verified through: 11/21/2013'.

Search Criteria

Search Party Names

Party Name

ADD

☒ All Parties ☐ Party 1 ☐ Party 2 ☐ Party 3 ☒ CompactSearch

Name	Party Type	CompactS...
------	------------	-------------

Display First Party Name Only

☒ Parcel ☐ Address ☐ Subdivision ☐ Associated Documents ☐ Tract ☐ Location ☐ Survey Map ☐ Later Date

Parcel

Parcel ID

ADD

☐ WildCard Search

Parcel ID	WildCard
-----------	----------

Only land record documents with recorded parcel information will be searched.

Recording Information

Beginning Doc Number

149774

Ending Doc Number

149774

Begin Recording Date

/ /

End Recording Date

/ /

Search Group

Reference Number

Results

User News

Close

Version 7.0.6 ROSEO Trempealeau Indexed through: 11/21/2013 Verified through: 11/21/2013

Click on the Doc Number 149774 as shown in example 3 and the Document image will appear as in example 4.

Example 3

Drag a column header here to group by that column

Criteria: Begin Doc#: 149774 End Doc#: 149774

	Party	Type	Doc Number	Book	Page	Type	Assoc Doc	Recorded	Doc Date	Legal Sum	C
+ 1	CIRCUIT COURT TREMPLEALEAU	GRANTOR	149774	B: 27	P: 1	JUDG	No Assoc Docs	2/26/1951 3:00:00 PM	02/26/1951		
+ 2	EVENSON, EMIL	GRANTEE	149774	B: 27	P: 1	JUDG	No Assoc Docs	2/26/1951 3:00:00 PM	02/26/1951		

Version 7.0.6 ROSEO Trempealeau Indexed through: 11/21/2013 Verified through: 11/21/2013 2 Rows Returned / 1 Distinct Document

Example 4

Image: 149774 Page 1

No. 387 (REV. 12-18) JUDGMENT ALLOWING FINAL ACCOUNT AND ASSIGNING ESTATE Chapter 318

State of Wisconsin, County Court, Trempealeau County  
JUDGMENT ALLOWING FINAL ACCOUNT AND ASSIGNING ESTATE

At a term of said Court held at the City of Whitehall, on the 26 day of February, 1951.  
Present, Hon. A. L. Twesme Judge Presiding.

IN THE MATTER OF THE ESTATE OF  
Emil Evenson, Deceased.

The application of Pysl V. Evenson, as Administrator of the estate of Emil Evenson, deceased.

Is of the Village of Ettrick, Trempealeau County, State of Wisconsin, for the settlement and allowance of his final account, for the determination of who are the heirs of said decedent, the determination of subsistence tax, and for the assignment of the residue of said estate to each person as are by law entitled thereto, coming on to be heard on this term; and, it appearing that notice of the time and place of hearing has been duly given as required by law, and by order of the Court, and it appearing that notice of the time and place of hearing has been duly waived by all persons interested, and that due notice has heretofore been given of the taking of proofs of who are the heirs of said decedent; and John F. Kullig, Public Administrator; Pysl V. Evenson, personally; and by Walter J. Albrecht, his attorney, in person,

having appeared at said hearing:

And after hearing the evidence and upon examination of the accounts and vouchers, the Court finds:

- That the amount properly charged to the said Administrator is None
- That the amount properly allowed and credited to him is \$1180.23
- That the residue in his hands consists of merely the Homestead Located in the Village of Ettrick, Trempealeau County, Wisconsin it being a house and lot; there being no personal property

### 3.1 How to look up a subdivision with a Large Lot

Check Subdivision, Type in the Name of the Subdivision (i.e. Gales-Frenchs 1<sup>st</sup> Addition), in the Lot/Unit field type LL1 , click Add finally click Find.

Example

Search Criteria

Search Party Names

Party Name

Party Type

CompactSearch

Recording Information

Beginning Doc Number

Ending Doc Number

Begin Recording Date

End Recording Date

Search Group

Reference Number

Subdivision

Name

GALES-FRENCHS 1ST ADDITION

Lot/Unit

LL1

Block

LOOKUP

ADD

Part of

Name

Lot...

Block

Out Lot

Part of

GALES-FRENCHS 1... LL1

Version 7.0.6 ROSEO Trempealeau Indexed through: 12/3/2013 Verified through: 12/3/2013

The results will appear as shown in example 2.

Search

Example 2

Drag a column header here to group by that column

Criteria: Sub: GALE-FRENCHS 1ST ADDITION: LL1

- Search
- Results
- Print
- Setup Colors
- Templates
- Save
- Reset Display
- Hide Line
- Hide Document
- Restore

Party	Type	Doc Numbr	Book	Page	Type	Recorded	Legal Sum
16 THURSTON, OLIVE B	GRANTOR	302120	B: 437 P: 695	AF	2/5/1997 9:45:00 AM	Sub: GALE-FRENCHS 1ST ADDITION: LL1	
17 THURSTON TRUST, LLOYD O	GRANTOR	302120	B: 437 P: 695	AF	2/5/1997 9:45:00 AM	Sub: GALE-FRENCHS 1ST ADDITION: LL1	
18 THURSTON, LLOYD O	GRANTEE	302120	B: 437 P: 695	AF	2/5/1997 9:45:00 AM	Sub: GALE-FRENCHS 1ST ADDITION: LL1	
19 THURSTON, OLIVE B	GRANTEE	302120	B: 437 P: 695	AF	2/5/1997 9:45:00 AM	Sub: GALE-FRENCHS 1ST ADDITION: LL1	
20 THURSTON TRUST, LLOYD O	GRANTEE	302120	B: 437 P: 695	AF	2/5/1997 9:45:00 AM	Sub: GALE-FRENCHS 1ST ADDITION: LL1	
21 THURSTON, OLIVE B	GRANTOR	302121	B: 437 P: 702	WD	2/5/1997 9:45:00 AM	Sub: GALE-FRENCHS 1ST ADDITION: LL1	
22 THURSTON TRUST, LLOYD O	GRANTOR	302121	B: 437 P: 702	WD	2/5/1997 9:45:00 AM	Sub: GALE-FRENCHS 1ST ADDITION: LL1	
23 WISNIEWSKI, KATHLEEN A	GRANTEE	302121	B: 437 P: 702	WD	2/5/1997 9:45:00 AM	Sub: GALE-FRENCHS 1ST ADDITION: LL1	
24 WISNIEWSKI, KATHLEEN A	GRANTOR	302122	B: 437 P: 703	MTG	2/5/1997 9:45:00 AM	Sub: GALE-FRENCHS 1ST ADDITION: LL1	
25 US DEPT OF AGRICULTURE	GRANTEE	302122	B: 437 P: 703	MTG	2/5/1997 9:45:00 AM	Sub: GALE-FRENCHS 1ST ADDITION: LL1	
26 COOK, JODI L	GRANTEE	302756	B: 439 P: 617	WD	3/25/1997 9:45:00 AM	Multiple Legal	
27 COOK, KEITH A	GRANTEE	302756	B: 439 P: 617	WD	3/25/1997 9:45:00 AM	Multiple Legal	
28 RINDAHL, ALLAN J	GRANTOR	302756	B: 439 P: 617	WD	3/25/1997 9:45:00 AM	Multiple Legal	
29 RINDAHL, CAROL M	GRANTOR	302756	B: 439 P: 617	WD	3/25/1997 9:45:00 AM	Multiple Legal	
30 COOK, JODI L	GRANTOR	302757	B: 439 P: 618	MTG	3/25/1997 9:45:00 AM	Multiple Legal	
31 COOK, KEITH A	GRANTOR	302757	B: 439 P: 618	MTG	3/25/1997 9:45:00 AM	Multiple Legal	
32 FIRST FEDERAL SAVINGS BK	GRANTEE	302757	B: 439 P: 618	MTG	3/25/1997 9:45:00 AM	Multiple Legal	
33 BREHNGEN, RENEE K	GRANTOR	311743	B: 467 P: 259	MTG	7/20/1998 9:45:00 PM	Sub: GALE-FRENCHS 1ST ADDITION: LL1	
34 FIRST FINANCIAL BANK	GRANTEE	311743	B: 467 P: 259	MTG	7/20/1998 9:45:00 PM	Sub: GALE-FRENCHS 1ST ADDITION: LL1	
35 BREHNGEN, RENEE K	GRANTEE	311892	B: 467 P: 622	SAT	7/28/1998 9:45:00 AM	Sub: GALE-FRENCHS 1ST ADDITION: LL1	
36 CITIZENS STATE BANK	GRANTOR	311892	B: 467 P: 622	SAT	7/28/1998 9:45:00 AM	Sub: GALE-FRENCHS 1ST ADDITION: LL1	

Version 7.0.6 ROSEO Trempealeau Indexed through: 12/3/2013 Verified through: 12/3/2013 352 Rows Returned / 107 Distinct Documents

### 3.2 How to look up a subdivision with an Out Lot

Check Subdivision, Type in the Name of the Subdivision (i.e. Trempe-Trempealeau Pines), in the Out Lot, type the out lot number. As shown in this example out lot 1 was used. Click Add, finally click Find.

**Example 1**

The screenshot shows the Laredo Search Criteria window. The 'Search Party Names' section has the 'Subdivision' radio button selected. The 'Name' field contains 'TREMPE-TREMPEALEU PINES'. The 'Out Lot' field contains '1'. The 'LOOKUP' button is next to the 'Out Lot' field. The 'ADD' button is at the bottom right of the 'Subdivision' section. The 'Find' button is in the left sidebar. The 'Recording Information' section is also visible.

The results will appear as shown in Example 2

**Example 2**

The screenshot shows the Laredo Search Results window. The table displays the following data:

Party	Type	Doc Number	Book Page	Type	Recorded	Legal Sum	Assoc Doc	Con
1 JESSESKI, RICHARD	GRANTOR	422749	B: 959 P: 238	QCD	3/7/2013 11:18:00 AM	Multiple Legals: See Record	No Assoc Docs	
2 JESSESKI, JOHN T	GRANTOR	422749	B: 959 P: 238	QCD	3/7/2013 11:18:00 AM	Multiple Legals: See Record	No Assoc Docs	
3 KOPP, WENDELL	GRANTOR	422749	B: 959 P: 238	QCD	3/7/2013 11:18:00 AM	Multiple Legals: See Record	No Assoc Docs	
4 TREMPALEAU VILLAGE OF GRANTEE		422749	B: 959 P: 238	QCD	3/7/2013 11:18:00 AM	Multiple Legals: See Record	No Assoc Docs	
5 VILLAGE OF TREMPALEAU GRANTEE		422749	B: 959 P: 238	QCD	3/7/2013 11:18:00 AM	Multiple Legals: See Record	No Assoc Docs	

### 3.3 How to search a subdivision with a Letter for a Lot

Check Subdivision, Type in the Name of the Subdivision (i.e. Gales-Assessor's Plat #1), in the Lot Unit field type A , click Add finally click Find.

The screenshot shows the Laredo Search interface. The 'Search Criteria' section is active, and the 'Subdivision' section is highlighted with a red box. The 'Name' field contains 'GALES-ASSESSORS PLAT #1'. The 'Lot/Unit' field contains 'A'. The 'Block' and 'Out Lot' fields are empty. The 'Part of' field is also empty. The 'ADD' button is visible next to the 'Part of' field. The 'Find' button is visible in the left sidebar. The status bar at the bottom indicates 'Version 7.0.6', 'ROSEO', 'Trempealeau', 'Indexed through: 12/22/2013', 'Verified through: 12/22/2013', and '106 Rows Returned / 27 Distinct Documents'.

The results will appear as shown in example 2.

The screenshot shows the Laredo Search interface with the search results displayed in a table. The table has the following columns: Party, Type, Doc Number, Book Page, Type, Recorded, and Legal Sum. The results list various parties and their associated documents. The status bar at the bottom indicates 'Version 7.0.6', 'ROSEO', 'Trempealeau', 'Indexed through: 12/22/2013', 'Verified through: 12/22/2013', and '106 Rows Returned / 27 Distinct Documents'.

Party	Type	Doc Number	Book Page	Type	Recorded	Legal Sum
1. CITIZENS STATE BANK	GRANTOR	355752	B: 654 P: 747	ASMTG	11/6/2003 10:00:00 AM	Sub: GALES...
2. LOFGREN, LYNDIA M	GRANTOR	355752	B: 654 P: 747	ASMTG	11/6/2003 10:00:00 AM	Sub: GALES...
3. MERCHANTS BANK NA	GRANTEE	355752	B: 654 P: 747	ASMTG	11/6/2003 10:00:00 AM	Sub: GALES...
4. CITIZENS STATE BANK	GRANTOR	357260	B: 661 P: 252	ASMTG	1/16/2004 10:00:00 AM	Sub: GALES...
5. LOFGREN, LYNDIA M	GRANTOR	357260	B: 661 P: 252	ASMTG	1/16/2004 10:00:00 AM	Sub: GALES...
6. MERCHANTS BANK NA	GRANTEE	357260	B: 661 P: 252	ASMTG	1/16/2004 10:00:00 AM	Sub: GALES...
7. HAMPTON, DAN E	GRANTOR	285021	B: 391 P: 279	MTG	12/6/1993 9:45:00 AM	Sub: GALES...
8. HAMPTON, LYNDIA J	GRANTOR	285021	B: 391 P: 279	MTG	12/6/1993 9:45:00 AM	Sub: GALES...
9. GALESVILLE, BANK OF	GRANTEE	285021	B: 391 P: 279	MTG	12/6/1993 9:45:00 AM	Sub: GALES...
10. MERKEL, SANDRA C	GRANTOR	291224	B: 407 P: 555	MTG	2/13/1995 9:30:00 AM	Multiple Legal
11. POSS, STEVEN W	GRANTOR	291224	B: 407 P: 555	MTG	2/13/1995 9:30:00 AM	Multiple Legal
12. BANK OF GALESVILLE	GRANTEE	291224	B: 407 P: 555	MTG	2/13/1995 9:30:00 AM	Multiple Legal
13. PARRISH, DARRELL S	GRANTOR	332162	B: 539 P: 170	MTG	7/6/2001 9:45:00 AM	Sub: GALES...
14. PARRISH, S LYNN	GRANTOR	332162	B: 539 P: 170	MTG	7/6/2001 9:45:00 AM	Sub: GALES...
15. FIRST FEDERAL SAVINGS BA	GRANTEE	332162	B: 539 P: 170	MTG	7/6/2001 9:45:00 AM	Sub: GALES...
16. LOFGREN, JOHN C	GRANTOR	341012	B: 578 P: 278	MTG	7/5/2002 10:00:00 AM	Sub: GALES...
17. LOFGREN, LYNDIA M	GRANTOR	341012	B: 578 P: 278	MTG	7/5/2002 10:00:00 AM	Sub: GALES...
18. CITIZENS STATE BANK	GRANTEE	341012	B: 578 P: 278	MTG	7/5/2002 10:00:00 AM	Sub: GALES...
19. LOFGREN, LYNDIA M	GRANTOR	355648	B: 654 P: 345	MTG	11/3/2003 10:00:00 AM	Sub: GALES...
20. CITIZENS STATE BANK	GRANTEE	355648	B: 654 P: 345	MTG	11/3/2003 10:00:00 AM	Sub: GALES...
21. LOFGREN, LYNDIA M	GRANTOR	357136	B: 660 P: 663	MTG	1/12/2004 10:00:00 AM	Sub: GALES...

### 3.4 How to search a subdivision with an Acre Lot

Check Subdivision, Type in the Name of the Subdivision (i.e. Ind-Coy's Addition), in the Lot/Unit, type AL1. As shown in this example Acre lot 1 was used. Click Add, finally Find.

Example 1

Search Criteria

Search Party Names

Party Name

ADD

Display First Party Name Only

Parcel

Subdivision

Tract

Survey Map

Address

Associated Documents

Location

Later Date

Subdivision

Name

INDEP-COYS 1ST ADDITION

Lot/Unit

Block

Out Lot

Part of

LOOKUP

ADD

Recording Information

Beginning Doc Number

Ending Doc Number

Begin Recording Date

End Recording Date

Search Group

Reference Number

Results

User News

Close

Version 7.0.6 ROSEO Trempealeau Indexed through: 12/22/2013 Verified through: 12/22/2013 22 Rows Returned / 6 Distinct Documents

The results will appear as shown in Example 2

Example 2

Search

Results

Print

Setup Colors

Templates

Save

Reset Display

Hide Line

Hide Document

Restore

User News

Close

Version 7.0.6 ROSEO Trempealeau Indexed through: 12/18/2013 Verified through: 12/18/2013 5 Rows Returned / 1 Distinct Document

Party	Type	Doc Number	Book Page	Type	Recorded	Legal Sum	Assoc Doc	Con
JESSESKI, RICHARD	GRANTOR	422749	B: 959 P: 238 QCD	QCD	3/7/2013 11:18:00 AM	Multiple Legals: See Record	No Assoc Docs	No Assoc Docs
JESSESKI, JOHN T	GRANTOR	422749	B: 959 P: 238 QCD	QCD	3/7/2013 11:18:00 AM	Multiple Legals: See Record	No Assoc Docs	No Assoc Docs
KOPP, WENDELL	GRANTOR	422749	B: 959 P: 238 QCD	QCD	3/7/2013 11:18:00 AM	Multiple Legals: See Record	No Assoc Docs	No Assoc Docs
TREMPEALEAU VILLAGE OF GRANTEE	GRANTOR	422749	B: 959 P: 238 QCD	QCD	3/7/2013 11:18:00 AM	Multiple Legals: See Record	No Assoc Docs	No Assoc Docs
VILLAGE OF TREMPALEAU GRANTEE	GRANTEE	422749	B: 959 P: 238 QCD	QCD	3/7/2013 11:18:00 AM	Multiple Legals: See Record	No Assoc Docs	No Assoc Docs

### 3.5 How to Search The College Reserve in the College Addition in Galesville

Check Subdivision, Type in the College Addition in Name, in the Lot/Unit, type CR, Click Add, finally click Find.

Example 1

The screenshot shows the Laredo Search interface. On the left is a sidebar with buttons: Search, Clear, Find, Results, User News, and Close. The main area is titled 'Search Criteria' and contains several sections. The 'Search Party Names' section has a 'Party Name' field and an 'ADD' button. Below it are radio buttons for 'All Parties', 'Party 1', 'Party 2', and 'Party 3', and a checked 'CompactSearch' checkbox. The 'Recording Information' section has fields for 'Beginning Doc Number', 'Ending Doc Number', 'Begin Recording Date', 'End Recording Date', 'Search Group', and 'Reference Number'. The 'Subdivision' section is highlighted with a red box and contains a 'Name' field with 'GALES-COLLEGE ADDITION', a 'Lot/Unit' field with 'CR', and an 'ADD' button. There are also 'LOOKUP' and 'ADD' buttons. The status bar at the bottom shows 'Version 7.0.6', 'ROSEO', 'Trempealeau', 'Indexed through: 12/29/2013', 'Verified through: 12/26/2013', and '46 Rows Returned / 12 Distinct Documents'.

The results will appear as shown in Example 2

Example 2

The screenshot shows the Laredo Search results. The top section is titled 'Criteria: Sub: GALES-COLLEGE ADDITION L: CR'. Below it is a table with the following columns: Party, Type, Doc Number, Book Page, Type, Recorded, Legal Sum, and Assoc Do. The table contains 21 rows of data. The status bar at the bottom shows 'Version 7.0.6', 'ROSEO', 'Trempealeau', 'Indexed through: 12/29/2013', 'Verified through: 12/26/2013', and '46 Rows Returned / 12 Distinct Documents'.

Party	Type	Doc Number	Book Page	Type	Recorded	Legal Sum	Assoc Do
1 CITY OF GALESVILLE	GRANTOR	321442	B: 497 P: 187	AGREE	11/18/1999 9:45:00 AM	Multiple Legals: See Record	No Assoc Do
2 COLLINS, TERRY L	GRANTOR	321442	B: 497 P: 187	AGREE	11/18/1999 9:45:00 AM	Multiple Legals: See Record	No Assoc Do
3 GALESVILLE CITY OF	GRANTOR	321442	B: 497 P: 187	AGREE	11/18/1999 9:45:00 AM	Multiple Legals: See Record	No Assoc Do
4 LUND, MARILYN D	GRANTOR	321442	B: 497 P: 187	AGREE	11/18/1999 9:45:00 AM	Multiple Legals: See Record	No Assoc Do
5 NICKLES, JOHN SR R	GRANTEE	321442	B: 497 P: 187	AGREE	11/18/1999 9:45:00 AM	Multiple Legals: See Record	No Assoc Do
6 NICKLES, PATRICIA J	GRANTEE	321442	B: 497 P: 187	AGREE	11/18/1999 9:45:00 AM	Multiple Legals: See Record	No Assoc Do
7 FAIRCHILD, PAUL E	GRANTOR	320917	B: 3 P: 257	CSM	10/19/1999 10:20:00 AM	Multiple Legals: See Record	No Assoc Do
8 LONGWELL, ROBERT	GRANTEE	320917	B: 3 P: 257	CSM	10/19/1999 10:20:00 AM	Multiple Legals: See Record	No Assoc Do
9 GALESVILLE CITY OF	GRANTOR	322716	B: 501 P: 204	LEASE	2/4/2000 9:45:00 AM	Multiple Legals: See Record	397687 WD
10 GALE ETTRICK-TREMPEALEAU	GRANTEE	322716	B: 501 P: 204	LEASE	2/4/2000 9:45:00 AM	Multiple Legals: See Record	397687 WD
11 CITY OF GALESVILLE	GRANTOR	321441	B: 497 P: 185	QCD	11/18/1999 9:45:00 AM	Multiple Legals: See Record	No Assoc Do
12 COLLINS, TERRY L	GRANTOR	321441	B: 497 P: 185	QCD	11/18/1999 9:45:00 AM	Multiple Legals: See Record	No Assoc Do
13 GALESVILLE CITY OF	GRANTOR	321441	B: 497 P: 185	QCD	11/18/1999 9:45:00 AM	Multiple Legals: See Record	No Assoc Do
14 LUND, MARILYN D	GRANTOR	321441	B: 497 P: 185	QCD	11/18/1999 9:45:00 AM	Multiple Legals: See Record	No Assoc Do
15 NICKLES, JOHN SR R	GRANTEE	321441	B: 497 P: 185	QCD	11/18/1999 9:45:00 AM	Multiple Legals: See Record	No Assoc Do
16 NICKLES, PATRICIA J	GRANTEE	321441	B: 497 P: 185	QCD	11/18/1999 9:45:00 AM	Multiple Legals: See Record	No Assoc Do
17 COLLINS, MICKEY	GRANTOR	293429	B: 413 P: 272	RESOL	8/7/1995 9:45:00 AM	Multiple Legals: See Record	No Assoc Do
18 MARYNOOK INC	GRANTOR	293429	B: 413 P: 272	RESOL	8/7/1995 9:45:00 AM	Multiple Legals: See Record	No Assoc Do
19 COLLINS, MICKEY	GRANTEE	293429	B: 413 P: 272	RESOL	8/7/1995 9:45:00 AM	Multiple Legals: See Record	No Assoc Do
20 MARYNOOK INC	GRANTEE	293429	B: 413 P: 272	RESOL	8/7/1995 9:45:00 AM	Multiple Legals: See Record	No Assoc Do
21 BANK OF ONALASKA THE	GRANTOR	293464	B: 413 P: 360	SAT	8/9/1995 8:00:00 AM	Multiple Legals: See Record	No Assoc Do

### 3.6 How to Search a Lot in a Transportation Project Plat

Check Subdivision, Type the Name of the Transportation Plat ( TPP: 163-03-21-4.01), in the Lot, type the lot number. As shown in this example lot 1 was used. Click Add and finally click Find.

Example 1

The screenshot shows the Laredo Search Criteria window. The 'Subdivision' tab is selected. The 'Name' field contains 'TPP: 1632-03-21-4.01'. The 'Lot/Unit' field contains '1'. The 'ADD' button is highlighted. The 'Find' button is highlighted in the left sidebar. The 'Recording Information' section is also visible.

Name	Party Type	CompactS...

Beginning Doc Number	Ending Doc Number

Begin Recording Date	End Recording Date
/ /	/ /

Search Group

Reference Number

Name	Lot...	Block	Out Lot	Part of
TPP: 1632-03-21-4.01	1			

Version 7.0.6 ROSEO Trempealeau Indexed through: 12/29/2013 Verified through: 12/26/2013 11 Rows Returned / 4 Distinct Documents

The results will appear as shown in Example 2

Example 2

The screenshot shows the Laredo Search Results window. The 'Party' column header is highlighted. The results table contains 11 rows of data.

Party	Type	Doc Number	Book Page	Type	Recorded	Legal Sum
1 CENTURYTEL OF CENTRAL WISCONSIN	GRANTOR	362390	B: 683 P: 715	CONVE	8/25/2004 10:00:00 AM	Sub: TPP: 1632-03-21-4.01 Multiple Subdivision Lots
2 WI DEPT OF TRANSPORTATION	GRANTEE	362390	B: 683 P: 715	CONVE	8/25/2004 10:00:00 AM	Sub: TPP: 1632-03-21-4.01 Multiple Subdivision Lots
3 GALESVILLE CITY OF	GRANTOR	365125	B: 696 P: 154	CONVE	12/29/2004 10:00:00 AM	Sub: TPP: 1632-03-21-4.01 Lot:1
4 WI DEPT OF TRANSPORTATION	GRANTEE	365125	B: 696 P: 154	CONVE	12/29/2004 10:00:00 AM	Sub: TPP: 1632-03-21-4.01 Lot:1
5 EVENSON, DONNA	GRANTOR	368990	B: 713 P: 312	EASE	7/6/2005 10:00:00 AM	Multiple Subdivision Lots
6 EVENSON, KEVIN	GRANTOR	368990	B: 713 P: 312	EASE	7/6/2005 10:00:00 AM	Multiple Subdivision Lots
7 WI DEPT OF TRANSPORTATION	GRANTEE	368990	B: 713 P: 312	EASE	7/6/2005 10:00:00 AM	Multiple Subdivision Lots
8 LINTON, RICHARD A	GRANTOR	371497	B: 724 P: 638	CONVE	10/26/2005 10:00:00 AM	Multiple Subdivision Lots
9 MIDWEST NATURAL GAS CO	GRANTOR	371497	B: 724 P: 638	CONVE	10/26/2005 10:00:00 AM	Multiple Subdivision Lots
10 SENTRY, JAMES A	GRANTOR	371497	B: 724 P: 638	CONVE	10/26/2005 10:00:00 AM	Multiple Subdivision Lots
11 WI DEPT OF TRANSPORTATION	GRANTEE	371497	B: 724 P: 638	CONVE	10/26/2005 10:00:00 AM	Multiple Subdivision Lots

Version 7.0.6 ROSEO Trempealeau Indexed through: 12/30/2013 Verified through: 12/30/2013 11 Rows Returned / 4 Distinct Documents

---

Some images are not clear, missing or incomplete. Please contact the Register of Deeds Office staff to replace the unclear, incomplete or missing images. The contact information for Rose Ottum, Register of Deeds is as follows:

e-mail address: [roseo@tremplounty.com](mailto:roseo@tremplounty.com)

Telephone: (715) 538-2311 ext 244

FAX: (715) 538-1302

Address: 36245 Main Street, Room 106

PO Box 67, Whitehall, WI 54773

SubdivisionCode	SubdivisionName
1877	INDEP-1877 ADDITION
1878	INDEP-1878 ADDITION
1885	INDEP-1885 ADDITION
1921	STRUM-REKSTADS ADDITION 1921
1922	STRUM-1922 ADDITION
1926	STRUM-REKSTADS ADDITION 1926
1945	STRUM-1945 ADDITION
1950	STRUM-1950 ADDITION
1955	STRUM-1955 ADDITION
7560	TPP: 7560-01-21-4.01
#M&B	METES AND BOUNDS
&OTH	OTHER
1STT	TREMP-1ST ADDITION
1WEST	ARC-FIRST ADDITION TO WEST ARCADIA
26-4.02	TPP: 1633-04-26-4.02
26-4.03	TPP: 1633-04-26-4.03
26-4.04	TPP: 1633-04-26-4.04
26-4.05	TPP: 1633-04-26-4.05
26-4.06	TPP: 1633-04-26-4.06
26-401	TPP: 1633-04-26-4.01
2NDT	TREMP-2ND ADDITION
3LAK	TREMP-3 LAKES SUBDIVISION
A54	TPP: 1632-03-21-4.01 AMEND
A71	TPP: 1637-07-21-4.01 AMEND 1
A79	TPP: 1637-07-23-4.03 AMEND
A80	TPP: 1637-07-23-4.04 AMEND
A81	TPP: 1637-07-23-4.05 AMEND
A82	TPP: 1633-04-26-4.01 AMEND 1
A83	TPP: 1633-04-26-4.02 AMEND 1
A85	TPP: 1633-04-26-4.04 AMEND
A86	TPP: 1633-04-26-4.05 AMEND 1
A87	TPP: 1633-04-26-4.06 AMEND 1
AB2	BRIGGS 2ND ADD, ARCADIA
ALLE	WHTL-ALLEN & GILBERTSON ADDITI
ANDE	ALBION-ANDERSON SUBDIVISION
ANGO	OSSEO-ANGORA PARK ADDITION
ARTI	GALES-ARTIC PLACE
AS1E	ETT-ASSESSORS PLAT 1
AS1G	GALES-ASSESSORS PLAT #1
AS1O	OSSEO-1ST ASSESSORS PLAT
AS1W	WHTL-ASSESSORS 1ST PLAT
AS2G	GALES-ASSESSORS PLAT #2
AS3G	GALES-ASSESSORS PLAT #3
ASHLEY	ARC-THE ASHLEY COMPLEX SUBDIVISION PLAT
ASI	INDEP-ASSESSORS PLAT
B12	GALE-BEAVER CREEK 12 CONDOMINIUMS
B13	GALE-BEAVER CREEK 13 CONDOMINIUMS
B20	GALE-BEAVER CREEK 20 CONDOMINIUMS
BAMB	DODGE-BAMBENEKS ADDITION
BCES	GALE-BEAVER CREEK ESTATES
BCME	GALE-BEAVER CREEK MEADOWS
BEAV	GALES-BEAVER RIVER ADDITION
BERG	GALES-BERGS SUB OF FRENCHS 1ST
BIRC	TREMP-BIRCH ACRES
BLUF	TREMP-BLUFF VIEW ACRES
BOEH	WHTL-BOEHM ADDITION
BP	TREMP-BLUFFVIEW PROPERTIES LLC SUBDIVISION
BRAN	INDEP-BRANDENBURG HEIGHTS
BRAT	ELEVA-BRATBERG & VOLDS ADDITIO
BRIG	WHTL-BRIGGS & GARAGHANS ADDITI

BRIG2	ARC-BRIGGS 2ND ADDITION
BRIG3	ARC-BRIGGS 3RD ADDITION
BRIG4	ARC-BRIGGS 4TH ADDITION
CALE	CALEDONIA
CANCE	ETT-CANCE ADDITION
CAST	INDEP-CASTLE HILL ADDITION
CAT	ARC-CATTAIL RIDGE
CEFE	WHTL-CEFE ADDITION
CENT	INDEP-CENTENNIAL ADDITION
CLAG	GALES-CLARKS ADDITION
CLAO	OSSEO-CLARKES ADDITION
COLL	GALES-COLLEGE ADDITION
COM	ARC-COMSTOCKS ADDITION
COMM	BLAIR-COMMERCIAL CLUB ADDITION
CONS	TREMP-CONSOLIDATED PLAT
CORA	PIGEON-CORAL CITY
CORN	GALE-CORNFORTH ESTATES
COUN	BLAIR-COUNTRY CLUB ADDITION
COYS	INDEP-COYS 1ST ADDITION
CRYSTAL	ETT-CRYSTAL HEIGHTS ADDITION
CSM	CERTIFIED SURVEY MAP
DAH1	BLAIR-1ST ADD TO DAHL-FREDERIX
DAHL	BLAIR-DAHL-FREDERIXON SUBDIVIS
DAV1	GALES-DAVIS 1ST ADDITION
DAV2	GALES-DAVIS 2ND ADDITION
DAVS	GALES-DAVIS SUBDIVISION
DAVW	GALES-DAVIS & WADES ADDITION
DEKA	TREMP-DEKALB ADDITION
DODG	OSSEO-DODGE & SKOYENS ADDITION
DURS	SUMNER-DURST DEVELOPMENT
EASG	GALES-EAST SIDE PARK
EASM	BLAIR-EASTERN MEADOWS ADDITION
EAST	ARC-EAST SIDE ADDITION
EKER	PF-EKERN CO ADDITION
ERIC	BLAIR-ERICKSON ADDITION
ERIW	WHTL-ERICKSONS 1ST ADD
ERIW2	WHTL-ERICKSONS 2ND ADD
FAI2	ARC-FAIRFIELD 2ND ADDITION
FAI3	ARC-FAIRFIELD 3RD ADDITION
FAI4	ARC-FAIRFIELD 4TH ADDITION
FAI5	ARC-FAIRFIELD 5TH ADDITION
FAIF	ARC-FAIRFIELD ADDITION
FAIG	GALES-FAIRVIEW ACRES
FAIL	LINCOLN-FAIRVIEW ADDITION
FAIM	ARC-FAIR MEADOWS ADDITION
FAIR	ETT-FAIRWAY ESTATES
FELC	DODGE-A FELCHS ADDITION
FERT	ARC-JM FERTIGS 1ST ADDITION
FISH	TREMP-FISHERMENS PARADISE SUBD
FOX1	ARC-CH FOX 1ST ADDITION
FRE1	GALES-FRENCHS 1ST ADDITION
FRE2	WHTL-FREDRICKSONS 2ND ADDITION
FRE3	WHTL-FREDRICKSONS 3RD ADDITION
FRE4	WHTL-FREDRICKSONS 4TH ADDITION
FRE5	WHTL-FREDRICKSONS 5TH ADDITION
FRE6	WHTL-FREDRICKSONS 6TH ADDITION
FRED	WHTL-FREDRICKSONS ADDITION
FREE	GALES-FREEMANS ADDITION
FREMONT	TREMP-FREMONT CONDOMINIUM ADDITION
FUCH	BLAIR-FUCHS ADDITION
GAL1	GALES-GALES 1ST ADDITION

GAL2	GALES-GALES 2ND ADDITION
GAL3	GALES-GALES 3RD ADDITION
GIL2	ELEVA-GILBERTS 2ND ADDITION
GILE	ELEVA-GILBERTS ADDITION
GILG	GALES-GILBERTSONS ADDITION
GILH	GALES-GILBERTSON & HERRIED ADD
GILL	ARC-JOHN GILLESPIES 1ST ADDITI
GODA	ELEVA-GODARDS ADDITION
H4.01A	TPP: 1632-03-21-4.01
H4.01B	TPP: 1637-07-21-4.01
H4.01C	TPP: 1637-07-23-4.01
H4.01D	TPP: 1633-07-21-4.01
H4.01E	TPP: 1633-04-26-4.01 AMEND
H4.02	TPP: 1637-07-21-4.02
H4.02A	TPP: 1633-07-21-4.02
H4.02B	TPP: 1632-03-21-4.02
H4.02C	TPP: 1637-07-23-4.02
H4.03A	TPP: 1637-07-23-4.03
H4.03B	TPP: 1633-07-21-4.03
H4.04	TPP: 1637-07-23-4.04
H4.05	TPP: 1637-07-23-4.05
HAIN	ARC-JB HAINES ADDITION
HAMM	GALES-HAMMER & SAGEN ADDITION
HIGC	GALES-HIGH CLIFF PARK ADDITION
HIGP	STRUM-HIGHLAND PARK ADDITION
HILE	BLAIR-HILES & KETCHUMS PLAT
HILL	BLAIR-HILL CREST ADDITION
HKARC	ARC-HILES AND KETCHUMS
HKWA	ARC-HILES AND KETCHUMS -WEST ARCADIA
HNB	ARC-H.N: BRIGGS FIRST ADDITION
HONG	SUMNER-HONG SUBDIVISION
HOSLIES	DODGE-FRED HOSLIES ADDITION
IAB	ARC-IA BRIGGS FIRST ADDITION
IMME	BLAIR-IMMELLS ADDITION
IVERP	ETT-IVER PEDERSONS ADDITION
JOHP	PF-JOHNSON ADDITION
JOHS	STRUM-JOHNSON ADDITION
JURO	WHTL-JUROWSKI ADDITION
JUSTW	GALE-JUSTWEST CONDOMINIUM
KAM1	INDEP-1ST ADDITION TO KAMPAS A
KAMP	INDEP-KAMPAS ADDITION
KELL	WHTL-KELLYS ADDITION
KETA	WHTL-KETCHUMS ADDITION
KETP	WHTL-KETCHUMS PLAT
LAKE	GALES-LAKEVIEW ADDITION
LIND	OSSEO-LINDERMAN'S ADDITION
LISO	INDEP-LISOWSKIS ADDITION
LOVB	BLAIR-LOVBERG ADDITION
MAPL	ARC-MAPLE GROVE ADDITION
MARK	INDEP-MARKHAMS 1ST ADDITION
MARS	STRUM-WE MARSHS 1ST ADDITION
MEAD	LINCOLN-MEADOWBROOK PARK
MEL1	WHTL-JOHN O MELBYS 1ST ADDITIO
MEL2	WHTL-JOHN O MELBYS 2ND ADDITIO
MEY2	ARC-MEYERS 2ND ADDITION
MEYE	ARC-MEYERS ADDITION
MILL	GALES-MILL ADDITION
MONS	GALES-MONS ANDERSON SUB OF ORI
NOYJ	TREMP-NOYES & JONES 1ST ADDITI
NOYW	TREMP-NOYES & WINKLEMAN ADDITI
OAK2	OSSEO-OAK RIDGE ADDITION II.

OAK3	OSSEO-OAK RIDGE ADDITION III
OAKC	OSSEO-OAK RIDGE CONDOMINIUMS
OAKP	WHTL-OAK PARK ADDITION
OAKR	OSSEO-OAK RIDGE ADDITION
OAKS	GALE-OAKS ADDITION
OLDW	WHTL-OLD WHITEHALL
OLSO	BLAIR-OLSON ADDITION
ORIE	ELEVA-ORIGINAL PLAT
ORIG	GALES-ORIGINAL PLAT
ORGA	ARC-ORIGINAL PLAT
ORIGET	ETT-ORIGINAL PLAT
ORII	INDEP-ORIGINAL PLAT
ORIO	OSSEO-ORIGINAL PLAT
ORIS	STRUM-ORIGINAL PLAT
OSSE	OSSEO-OSSEO INDUSTRIAL PARK
OWNE	GALES-OWNERS SUB OF DAVIS & WA
PARI	INDEP-PARKVIEW ADDITION
PARL	LINCOLN-PARK RIDGE HEIGHTS
PEKE	PF-P EKERNS PLAT
PERK	GALES-PERKINS ADDITION
PERR	ELEVA-PERRYS ADDITION
PETE	BLAIR-G PETERSONS 1ST ADD TO P
PINE	ALBION-PINEVIEW PARK
PJ1	ARC-PETER JOHNS 1ST ADD
PLAZ	ARC-PLAZA EAST
PLEA	HALE-PLEASANT VALLEY
PORT	BLAIR-PORTERVILLE ADDITION
PRA1	TREMP-1ST ADD TO PRAIRIE BLUFF
PRA2	TREMP-2ND ADD TO PRAIRIE BLUFFS
PRAE	STRUM-PRAIRIE EAST ADDITION
PRAI	TREMP-PRAIRIE BLUFFS
RAI1	ETT-RAICHLES 1ST ADDITION
RAIE	ETT-RAICHLES & EKERNS ADDITION
RCA	ARC-REVISED & CONSOLIDATED PLA
RCA1	BRIGG'S 1ST ADD (I.A.) ARCADIA
RCE	ETT-REVISED & CONSOLIDATED PLA
RIK	ARC-RIKOW LLC SUBDIVISION
RIVER	TREMP-RIVER ROAD ESTATES
ROLL	ELEVA-ROLLING MEADOWS ADDITION
SACI	GALES-SACIA BROS ADDITION
SAND	INDEP-SANDBURY HILL ADDITION
SCEN	TREMP-SCENIC ADDITION
SCH2	ARC-SCHANKS 2ND ADDITION
SCHA	ARC-SCHANKS ADDITION
SCHF	ARC-SCHANKS & FELTES ADDITION
SCHI	TREMP-SCHINDLER ADDITION
SCHR	ARC-SCHARLAUS ADDITION
SCI2	TREMP-SCHINDLER ADDITION NO 2
SHA1	ARC-SHADY GROVE 1ST ADDITION
SHA2	ARC-SHADY GROVE 2ND ADDITION
SHAD	ARC-SHADY GROVE ADDITION
SHAF	INDEP-SHAFFENERS ADDITION
SHOR	OSSEO-SHORES & FIELDS ADDITION
SILV	INDEP-SILVER FOX SUBDIVISION
SIMP	ARC-TA SIMPSONS ADDITION
SKYV	ARC-SKYVIEW TERRACE
SLET	PF-SLETTELAND ADDITION
SLIF	SUMNER-SLIFERS ADDITION
SMIT	GALE-SMITH ACRES SUBDIVISION
SOM1	GALES-1ST ADD TO SOMERSET DOWN
SOME	GALES-SOMERSET DOWNS ADDITION

STAN	ARC-ST STANISLAUS ADDITION
STO2	OSSEO-STODDARD FIELDS 2ND ADDI
STO3	OSSEO-STODDARD FIELDS 3RD ADDI
STOD	OSSEO-STODDARD FIELD ADDITION
STPA	ST PAULS NORWEGIAN LUTHERAN CH
SUN2	WHTL-SUNSET 2ND ADDITION
SUN3	WHTL-SUNSET 3RD ADDITION
SUNG	GALES-SUNSET ADDITION
SUNN	BLAIR-SUNNYSIDE ADDITION
SUNR	ARCADIA-SUNRISE ACRES
SUNW	WHTL-SUNSET ADDITION
SWEE	ARC-SWEETS ADDITION TO BLK 19
TAW	GALES-THOMPSON ARNOLD WALKER A
TAYL	INDEP-TAYLORS ADDITION
TENN	BLAIR-TENNESONS ADDITION
THOM	STRUM-THOMPSONS ADDITION 1925
TMVE	TREMP-MOUNTAIN VIEW ESTATES EAST
TOFT	WHTL-TOFTES ADDITION
TORR	GALES-JW TORRS ADDITION
TOWE	STRUM-TOWER PARK ADDITION
TPP104A1	TPP: 7132-08-22-4.03 AMEND 1
TPP108A1	TPP:7132-08-22-4.07 AMEND 1
TPPA102	TPP: 7132-08-22-4.01
TPPA103	TPP: 7132-08-22-4.02
TPPA104	TPP: 7132-08-22-4.03
TPPA104A1	TPP: 7132-08-22-4.03 AMEND 1
TPPA105	TPP: 7132-08-22-4.04
TPPA105A1	TPP: 7132-08-22-4.04 AMEND 1
TPPA106	TPP: 7132-08-22-4.05
TPPA107	TPP: 7132-08-22-4.06
TPPA108	TPP: 7132-08-22-4.07
TPPA108A1	TPP: 7132-08-22-4.07 AMEND 1
TPPA108A2	TPP: 7132-08-22-4.07 AMEND 2
TPPA109	TPP: 7132-08-22-4.08
TPPA110	TPP: 7505-00-21-4.01
TPPA111	TPP: 1630-02-21-4.01
TPPA112	TPP: 1630-02-21-4.02
TRAC	INDEP-TRACY OUTLOTS
TREM	TREMP-TREMPEALEAU MOUNTAIN EST
TREP	TREMP-TREMPEALEAU PINES
TSC	TREMP-TREMPLO STORAGE CONDOMINIUM
TUB2	INDEP-TUBBS & HUTCHINS 2ND ADD
TUBB	INDEP-TUBBS & HUTCHINS ADDITIO
VACATED	ARC-EAST ARCADIA VACATED PENNY & BISHOPS SURVEY
VALL	GALES-VALLEYVIEW ESTATES
VESCONDO	TREMP-VILLAGE EDGE STORAGE CONDO
WC	TREMP-WEAVER COURT
WCA	WILDCAT ADDITION
WEAV	TREMP-WEAVER ESTATES
WEST	WHTL-WEST SIDE ADDITION
WIL2	CALEDONIA-WILDLIFE ESTATES #2
WIL3	CALEDONIA-WILDLIFE ESTATES #3
WILD	CALEDONIA-WILDLIFE ESTATES
WILV	TREMP-WIL-VAN ADDITION
WIN1	PF-1ST ADDITION TO WINSAND SUB
WINS	PF-WINSAND SUBDIVISION
WOYC	BURNSIDE-WOYCHIKS SUBDIVISION
WRIG	PIGEON-CORAL CITY-WRIGHTS ADDITION