



















TMED ZONING DISTRICTS

	SD-C		T5-C
	SD-C - CUP		T5-C - CUP
	SD-H		T5-C - PD
	SD-H - CUP		T5-E
	SD-T		T5-E - CUP
	SD-V		T5-E - PD
	T4		T5-C - CUP,PD
	T4 - PD		T-SOUTH
	T4 - CUP		T-SOUTH, PD

GIS products are for informational purposes and may not have been prepared for or be suitable for legal, engineering, or surveying purposes. They do not represent an on-the-ground survey and represent only the approximate relative location of property boundaries and other features.

