



**NOTICE AND CALL
CITY COUNCIL / SUCCESSOR AGENCY / STANTON HOUSING AUTHORITY
SPECIAL MEETING**

TO THE MEMBERS OF THE CITY COUNCIL / SUCCESSOR AGENCY / STANTON HOUSING AUTHORITY FOR THE CITY OF STANTON AND TO THE CITY CLERK / SECRETARY:

NOTICE IS HEREBY GIVEN that a Special Meeting of the City Council / Successor Agency / Stanton Housing Authority for the City of Stanton is hereby called by the Mayor / Chairman, to be held on March 26, 2024, commencing at 5:30 p.m. at 7800 Katella Avenue, Stanton, CA 90680.

The Agenda for the Special Meeting is attached to this Notice and Call.

Dated: March 20, 2024

s/ Patricia A. Vazquez, City Clerk / Secretary

PUBLIC ACCESS IN-PERSON AND VIA TELECONFERENCE
(Electronically / Telephonically)

Attendance by the members of the public may view the meeting live in one of the following ways:

- Attend in person - City Council Chambers: 7800 Katella Avenue, California 90680.
- Via Teleconference (electronically / telephonically) - Zoom:

In order to join the meeting via telephone please follow the steps below:

1. Dial the following phone number +1 (669) 444-9171 (US).
2. Dial in the following **Meeting ID: (839 6596 7680)** to be connected to the meeting.

In order to join the meeting via electronic device please utilize the Zoom URL link below:

- <https://us02web.zoom.us/j/83965967680?pwd=KzhtaHR1Q1RCUG9HeGtETTnmQUVXQT09>

ANY MEMBER OF THE PUBLIC WISHING TO PROVIDE PUBLIC COMMENT FOR ANY ITEM ON THE AGENDA MAY DO SO AS FOLLOWS:

- Attend in person and complete and submit a request to speak card to the City Clerk.
- E-Mail your comments to Pvazquez@StantonCA.gov with the subject line "PUBLIC COMMENT ITEM #" *(insert the item number relevant to your comment)*. Comments received no later than 5:00 p.m. before the scheduled meeting will be compiled, provided to the City Council, and made available to the public before the start of the meeting. Staff will not read e-mailed comments at the meeting. However, the official record will include all e-mailed comments received until the close of the meeting.

Should you have any questions related to participation in the City Council Meeting, please contact the City Clerk's Office at (714) 890-4245 or via e-mail at Pvazquez@StantonCA.gov.

IN COMPLIANCE WITH THE AMERICANS WITH DISABILITIES ACT, IF YOU NEED SPECIAL ASSISTANCE TO PARTICIPATE IN THIS MEETING, PLEASE CONTACT THE OFFICE OF THE CITY CLERK AT (714) 890-4245. NOTIFICATION PRIOR TO THE MEETING WILL ENABLE THE CITY TO MAKE REASONABLE ARRANGEMENTS TO ENSURE ACCESSIBILITY TO THIS MEETING.



**AGENDA
CITY COUNCIL/SUCCESSOR AGENCY/STANTON HOUSING AUTHORITY
SPECIAL & JOINT REGULAR MEETING
STANTON CITY HALL, 7800 KATELLA AVENUE, STANTON, CA**

**TUESDAY, MARCH 26, 2024
SPECIAL CLOSED SESSION - 5:30 P.M.
JOINT REGULAR SESSION - 6:30 P.M.**

**PUBLIC ACCESS IN-PERSON AND VIA TELECONFERENCE
(Electronically / Telephonically)**

Attendance by the members of the public may view the meeting live in one of the following ways:

- Attend in person - City Council Chambers: 7800 Katella Avenue, California 90680.
- Via Teleconference (electronically / telephonically) - Zoom:

In order to join the meeting via telephone please follow the steps below:

1. Dial the following phone number +1 (669) 444-9171 (US).
2. Dial in the following **Meeting ID: (839 6596 7680)** to be connected to the meeting.

In order to join the meeting via electronic device please utilize the Zoom URL link below:

- <https://us02web.zoom.us/j/83965967680?pwd=KzhtaHR1Q1RCUG9HeGtETTNmQUVXQT09>

ANY MEMBER OF THE PUBLIC WISHING TO PROVIDE PUBLIC COMMENT FOR ANY ITEM ON THE AGENDA MAY DO SO AS FOLLOWS:

- Attend in person and complete and submit a request to speak card to the City Clerk.
- E-Mail your comments to Pvazquez@StantonCA.gov with the subject line "PUBLIC COMMENT ITEM #" (insert the item number relevant to your comment). Comments received no later than 5:00 p.m. before the scheduled meeting will be compiled, provided to the City Council, and made available to the public before the start of the meeting. Staff will not read e-mailed comments at the meeting. However, the official record will include all e-mailed comments received until the close of the meeting.

Should you have any questions related to participation in the City Council Meeting, please contact the City Clerk's Office at (714) 890-4245 or via e-mail at Pvazquez@StantonCA.gov.

In compliance with the Americans With Disabilities Act, if you need special assistance to participate in this meeting, please contact the Office of the City Clerk at (714) 890-4245 or via e-mail at Pvazquez@StantonCA.gov. Notification prior to the meeting will enable the City to make reasonable arrangements to assure accessibility to this meeting.

The City Council agenda and supporting documentation is made available for public review and inspection during normal business hours in the Office of the City Clerk, 7800 Katella Avenue, Stanton California 90680 immediately following distribution of the agenda packet to a majority of the City Council. Packet delivery typically takes place on Thursday afternoons prior to the regularly scheduled meeting on Tuesday. The agenda packet is also available for review and inspection on the city's website at www.StantonCA.gov.

1. CLOSED SESSION (5:30 PM)

- 2. ROLL CALL** Council / Agency / Authority Member Taylor
Council / Agency / Authority Member Torres
Council / Agency / Authority Member Van
Mayor Pro Tem / Vice Chairperson Warren
Mayor / Chairman Shawver

3. PUBLIC COMMENT ON CLOSED SESSION ITEMS

Closed Session may convene to consider matters of purchase / sale of real property (G.C. §54956.8), pending litigation (G.C. §54956.9(a)), potential litigation (G.C. §54956.9(b)) or personnel items (G.C. §54957.6). Records not available for public inspection.

4. CLOSED SESSION

4A. CONFERENCE WITH LEGAL COUNSEL-ANTICIPATED LITIGATION

Significant exposure to litigation pursuant to Government Code Section 54956.9(d)(2)

Number of Potential Cases: 1

5. CALL TO ORDER STANTON CITY COUNCIL / SUCCESSOR AGENCY / HOUSING AUTHORITY JOINT REGULAR MEETING (6:30 PM)

- 6. ROLL CALL** Council / Agency / Authority Member Taylor
Council / Agency / Authority Member Torres
Council / Agency / Authority Member Van
Mayor Pro Tem / Vice Chairperson Warren
Mayor / Chairman Shawver

7. PLEDGE OF ALLEGIANCE

8. SPECIAL PRESENTATIONS AND AWARDS

Townsend Public Affairs State and Federal Legislative report and update.

9. CONSENT CALENDAR

All items on the Consent Calendar may be acted on simultaneously, unless a Council/Board Member requests separate discussion and/or action.

CONSENT CALENDAR

9A. MOTION TO APPROVE THE READING BY TITLE OF ALL ORDINANCES AND RESOLUTIONS. SAID ORDINANCES AND RESOLUTIONS THAT APPEAR ON THE PUBLIC AGENDA SHALL BE READ BY TITLE ONLY AND FURTHER READING WAIVED

RECOMMENDED ACTION:

City Council/Agency Board/Authority Board waive reading of Ordinances and Resolutions.

9B. APPROVAL OF WARRANTS

City Council approve demand warrants dated February 23, 2024 – March 7, 2024, in the amount of \$1,900,856.97.

9C. APPROVAL OF MINUTES

City Council/Successor Agency/Housing Authority approve Minutes of Special and Joint Regular Meeting – March 12, 2024.

9D. A RESOLUTION OF THE CITY COUNCIL OF THE CITY OF STANTON, CALIFORNIA APPROVING SUBDIVISION PARCEL MAP NO. 2021-110

The subdivision parcel map for the development of a single-family residential dwelling located at 11572 Court Lane has been submitted by the developer for final certification and recordation.

RECOMMENDED ACTION:

1. City Council declare this project categorically exempt under the California Environmental Quality Act, Class 3, Section 15303 (New Construction or Conversion of Small Structures) and Class 15, and Section 15315 (Minor Land Divisions); and
2. Adopt Resolution No. 2024-07 approving final Parcel Map No. 2021-110, entitled:

**“A RESOLUTION OF THE CITY COUNCIL OF THE CITY OF STANTON,
CALIFORNIA, APPROVING SUBDIVISION PARCEL MAP NO. 2021-110
FOR THE PROPERTY LOCATED AT 11572 COURT LANE”; and**

3. Find that the recordation of Parcel Map No. 2021-110 will not be in violation of any of the provisions of Section 66474, 66474.1, and 66474.2 of the Subdivision Map Act; and
4. Find that the proposed subdivision, together with the provisions for its design and improvement, is consistent with the general plan required by Article 5 (commencing with Section 65300) of Chapter 3 of Division 1 of the Government Code, or any specific plan adopted pursuant to Article 8 (commencing with Section 65450) of Chapter 3 of Division 1 of the Government Code; and
5. Authorize the Mayor to execute the Subdivision Improvement Agreement for Parcel Map No. 2021-110; and
6. Direct the City Engineer to review and approve any further technical edits necessary to allow for County Surveyor approval and for recordation of the map with the County Recorder of Orange County, and if edits are necessary, to require a revised Parcel Map; and
7. Direct the City Clerk to endorse on the face of the map of the Parcel Map, the certificate which embodies the approval of said map, and submit the map to the County Recorder of Orange County for recording.

9E. AUTHORITY TO ADVERTISE FOR CONSTRUCTION OF THE FAMILY RESOURCE CENTER RENOVATION (PHASE II) PROJECT

The plans and specifications for the Family Resource Center Renovation (Phase II) Project are complete. The City Engineer is recommending City Council approve the specifications and plans for bidding, subject to revision by the City Engineer and the City Attorney, to ensure the construction contract is awarded in an efficient and timely manner. The Project plans and specifications are available in the City Engineer's Office for review.

RECOMMENDED ACTION:

1. City Council find that this project is exempt from the California Environmental Quality Act ("CEQA"), Class 2, Section 15302 as replacement of existing structures and facilities; and
2. Approve the bid specifications and plans, subject to revisions required by the City Engineer and the City Attorney; and
3. Authorize and advertise for bids the Family Resource Center Renovation (Phase II) Project.

9F. CITY SPONSORSHIP REQUEST – STANTON COMMUNITY FOUNDATION ANNUAL CAR SHOW

Per the City's Sponsorship Program, the Stanton Community Foundation is requesting co-sponsorship of the 20th Annual Car Show. The sponsorship request is for in-kind consideration valued at \$300. At its meeting on August 23, 2022, the City Council directed staff to bring all sponsorship requests to the Council for consideration until further notice.

RECOMMENDED ACTION:

1. City Council declare this project to be categorically exempt under the California Environmental Quality Act, Class 1, Section 15301c; and
2. Determine the status of the Stanton Community Foundation's sponsorship request for a total in-kind value of \$300.

9G. FIRST AMENDMENT TO GRANT ADMINISTRATION AGREEMENT WITH THE HOPE CENTER OF ORANGE COUNTY

The City was designated as the recipient of \$5,000,000 as part of the Byrne Discretionary Grant program (Byrne Grant), which must be used for a North Orange County Public Safety Task Force project. The North Orange County Public Safety Collaborative's Coordinating & Advisory Board directed the funds to be used to sponsor the programs and activities of the HOPE Center of Orange County (HOPE Center). In June 2023, the City and the HOPE Center entered into a Grant Administration Agreement in which the City agreed to function as a pass-through entity to disburse Byrne Grant funds to the HOPE Center. The proposed first amendment to the Grant Administration Agreement redirects certain Byrne Grant funds currently categorized as Indirect Costs to Direct Costs.

RECOMMENDED ACTION:

1. City Council declare that this item is not subject to the California Environmental Quality Act ("CEQA") pursuant to Sections 15060(c)(2) and 15060(c)(3); and
2. Approve the First Amendment to Grant Administration Agreement and authorize the City Manager to execute said Agreement.

9H. ACCEPTANCE OF THE CERRITOS AVENUE RESURFACING PROJECT BY THE CITY COUNCIL OF THE CITY OF STANTON, CALIFORNIA

The Cerritos Avenue Resurfacing Project consisting of the demolition and removals, roadway modifications, concrete work (ramps and sidewalks), asphalt pavement, signing and striping, and all appurtenant work for Cerritos Avenue between Knott Avenue and Beach Boulevard is now complete. The final construction cost for the project is under the awarded contract amount. The City Engineer, in his judgment, certifies that the work was satisfactorily completed as of March 7, 2024 and recommends that the City Council accept the completed work performed on this project.

RECOMMENDED ACTION:

1. City Council declare this project categorically exempt under the California Environmental Quality Act, Class 1, and 15301(c) as repair, maintenance, and minor alteration of existing public structures; and
2. Accept the completion of improvements for the Cerritos Avenue Resurfacing Project, as certified by the City Engineer, and affix the date of March 7, 2024 as the date of completion of all work on this project; and
3. Approve the final construction contract amount of \$850,135.27 with Hardy & Harper, Inc.; and
4. Direct the City Clerk within ten (10) days from the date of acceptance to file the Notice of Completion (Attachment) with the County Clerk-Recorder of the County of Orange; and
5. Direct City staff, after thirty-five (35) days has elapsed from the filing of the "Notice of Completion" with the County Clerk-Recorder, to make the retention payment to Hardy & Harper, Inc. in the amount of \$42,056.76.

9I. AWARD OF CONSTRUCTION CONTRACT FOR THE PREMIER PARK RENOVATION PROJECT

Fourteen bids for the Premier Park Renovation Project were opened on February 6, 2024. Based on the post-bid analysis of the bids received, staff has determined the bid submitted by RG General Engineering, Inc. to be the lowest responsible and responsive bid at \$1,216,105.

RECOMMENDED ACTION:

1. City Council declare that this project is exempt from the California Environmental Quality Act ("CEQA"), Class 2, Section 15302(c) as replacement or reconstruction of an existing facility; and

2. Waive minor bid irregularities to RG General Engineering, Inc.; and
3. Award a construction contract for the Premier Park Renovation Project to RG General Engineering, Inc. for the bid amount of \$1,216,105.00 and reject all other bids; and
4. Authorize the City Manager to bind the City of Stanton and RG General Engineering, Inc. in a contract for the construction; and
5. Authorize the City Manager to approve contract changes, not to exceed 10-percent of the bid amount (\$121,610.00).

END OF CONSENT CALENDAR

10. PUBLIC HEARINGS

10A. AN ORDINANCE OF THE CITY COUNCIL OF THE CITY OF STANTON, CALIFORNIA ADOPTING THE TOWN CENTER SPECIFIC PLAN AND CORRELATING GENERAL PLAN AMENDMENT, ZONE MAP AMENDMENT, AND SUBSEQUENT INITIAL STUDY AND MITIGATED NEGATIVE DECLARATION TO THE 2008 GENERAL PLAN ENVIRONMENTAL IMPACT REPORT

The Planning Commission held two public hearings and voted to recommend that the City Council adopt the Stanton Town Center Specific Plan (TCSP), General Plan Amendment, Zone Map Amendment, and Subsequent Initial Study and Mitigated Negative Declaration. The TCSP is a policy document that will serve as the Zoning to implement the General Plan's Town Center Mixed-Use District and establish consistency between the General Plan and Zoning Code. The guidelines and standards were specifically designed to create a pedestrian-friendly community and protect existing single-family uses. The City Council is asked to review the TCSP and Subsequent IS/MND for adoption and hold a public hearing to take public comment.

RECOMMENDED ACTION:

1. City Council conduct the public hearing and first reading of Ordinance No. 1141, entitled:

“AN ORDINANCE OF THE CITY COUNCIL OF THE CITY OF STANTON, CALIFORNIA, ADOPTING THE STANTON TOWN CENTER SPECIFIC PLAN, GENERAL PLAN AMENDMENT, ZONE MAP AMENDMENT, SUBSEQUENT INITIAL STUDY AND MITIGATED NEGATIVE DECLARATION TO THE 2008 GENERAL PLAN ENVIRONMENTAL IMPACT REPORT, AND MITIGATION MONITORING AND REPORTING PROGRAM”; and
2. Adopt the Initial Study and Draft Subsequent Mitigated Negative Declaration (MND) prepared pursuant to CEQA and the State CEQA Guidelines; and
3. Set April 9, 2024 as the date for second reading of Ordinance No. 1141.

11. UNFINISHED BUSINESS

11A. CONSIDERATION OF EXTENSION OF EXPIRED COMMERCIAL CANNABIS CULTIVATION PERMITS AND ISSUANCE OF DELIVERY PERMITS FOR EXISTING OPERATIONAL COMMERCIAL CANNABIS RETAIL OUTLETS

At the December 12, 2023, City Council meeting, after considering a request to extend expired commercial cannabis cultivation permits, the City Council directed staff to research operational commercial cannabis cultivation businesses in the surrounding region, with a focus on timelines to become operational. In addition, staff is proposing City Council consideration of the issuance of delivery permits for existing operational commercial cannabis retail outlets.

RECOMMENDED ACTION:

1. City Council find that these actions are not subject to California Environmental Quality Act ("CEQA") pursuant to Sections 15378(b)(5) (Organizational or administrative activities of governments that will not result in direct or indirect physical changes in the environment) and even if they were considered a project, they would still be exempt from CEQA under State CEQA Guidelines Section 15301; and
2. Authorize an extension of up to 36 months with a selected tiered cultivation tax payment schedule for expired commercial cannabis cultivation permits and prepare the necessary supporting Municipal Code amendments; and
3. Authorize staff to re-open the application period specifically for delivery permits to the currently operational retail permit holders in good standing and prepare the necessary supporting Municipal Code amendments.

11B. SELECTION OF THE CITY'S NEW SEAL AND MOTTO

The purpose of this report is to review options recommended by the Branding & Messaging ad hoc committee to seek City Council selection of a seal and motto as part of the next phase of the City's branding and messaging project.

RECOMMENDED ACTION:

1. City Council declare this project to be categorically exempt under the California Environmental Quality Act, Section 15378(b)(5) (Organizational or administrative activities of governments that will not result in direct or indirect physical changes in the environment); and
2. Select a seal and motto to move forward with the next phase of the branding and messaging project.

12. NEW BUSINESS

12A. ORANGE COUNTY FIRE AUTHORITY (OCFA) FISCAL YEAR 2023 STAFFING FOR ADEQUATE FIRE AND EMERGENCY RESPONSE (SAFER) GRANT APPLICATION

On March 28, 2024, the OCFA Board of Directors will consider authorizing staff to apply for the FY 2023 SAFER Grant on behalf of Fire Stations 7 (San Juan Capistrano), 18 (Trabuco Canyon), 57 (Aliso Viejo), 45 (Rancho Santa Margarita), and 46 (Stanton) for funding of a fourth firefighter/paramedic for each shift. The Council will consider whether they support this action on behalf of the City of Stanton.

RECOMMENDED ACTION:

1. City Council find that these actions are not subject to California Environmental Quality Act ("CEQA") pursuant to Sections 15378(b)(5) (Organizational or administrative activities of governments that will not result in direct or indirect physical changes in the environment) and even if they were considered a project, they would still be exempt from CEQA under State CEQA Guidelines Section 15301; and
2. Determine the City of Stanton's position related to the OCFA SAFER grant application on behalf of Fire Station 46.

13. ORAL COMMUNICATIONS - PUBLIC

At this time members of the public may address the City Council/Successor Agency/Stanton Housing Authority regarding any items within the subject matter jurisdiction of the City Council/Successor Agency/Stanton Housing Authority, provided that NO action may be taken on non-agenda items.

- Members of the public wishing to address the Council/Agency/Authority during Oral Communications-Public or on a particular item are requested to fill out a REQUEST TO SPEAK form and submit it to the City Clerk. Request to speak forms must be turned in prior to Oral Communications-Public.
- When the Mayor/Chairman calls you to the microphone, please state your Name, slowly and clearly, for the record. A speaker's comments shall be limited to a three (3) minute aggregate time period on Oral Communications and Agenda Items. Speakers are then to return to their seats and no further comments will be permitted.
- Remarks from those seated or standing in the back of chambers will not be permitted. All those wishing to speak including Council/Agency/Authority and Staff need to be recognized by the Mayor/Chairman before speaking.

14. WRITTEN COMMUNICATIONS None.

15. MAYOR/CHAIRMAN COUNCIL/AGENCY/AUTHORITY INITIATED BUSINESS

15A. COMMITTEE REPORTS/ COUNCIL/AGENCY/AUTHORITY ANNOUNCEMENTS

At this time Council/Agency/Authority Members may report on items not specifically described on the agenda which are of interest to the community provided no discussion or action may be taken except to provide staff direction to report back or to place the item on a future agenda.

15B. COUNCIL/AGENCY/AUTHORITY INITIATED ITEMS FOR A FUTURE MEETING

At this time Council/Agency/Authority Members may place an item on a future agenda.

15C. COUNCIL/AGENCY/AUTHORITY INITIATED ITEMS FOR A FUTURE STUDY SESSION

At this time Council/Agency/Authority Members may place an item on a future study session agenda.

Currently Scheduled: None.

16. ITEMS FROM CITY ATTORNEY/AGENCY COUNSEL/AUTHORITY COUNSEL

17. ITEMS FROM CITY MANAGER/EXECUTIVE DIRECTOR

17A. ORANGE COUNTY SHERIFF'S DEPARTMENT

At this time the Orange County Sheriff's Department will provide the City Council with an update on their current operations.

18. ADJOURNMENT

I hereby certify under penalty of perjury under the laws of the State of California, the foregoing agenda was posted at the Post Office, Stanton Community Services Center and City Hall, not less than 72 hours prior to the meeting. Dated this 21st day of March, 2024.

s/ Patricia A. Vazquez, City Clerk/Secretary

Item: 9B

Click here to return to the agenda.

CITY OF STANTON WARRANT REGISTER

February 23-March 7, 2024

Electronic Transaction Nos.	3077-3103	\$	1,397,361.38
Check Nos.	137625-137673		351,281.90
	Total Payments to Vendors	\$	1,748,643.28
Payroll dated February 29, 2024*			152,213.69
	TOTAL PAYMENTS	\$	1,900,856.97

* = Represents the total net payroll paid through direct deposit on pay date.

**Demands listed on the attached registers
conform to the City of Stanton Annual
Budget as approved by the City Council.**

**Demands listed on the attached
registers are accurate and funds
are available for payment thereof.**

/s/ Hannah Shin-Heydorn

/s/ Michelle Bannigan

Finance Director

Accounts Payable

Checks by Date - Detail by Check Number

User: JRodriguez
 Printed: 3/12/2024 9:43 AM



Check No	Vendor No Invoice No	Vendor Name Description	Check Date Reference	Check Amount
3077	REC16138 64438763	RECTRAC REFUNDS Refund requested per YMCA// Hanna Tu	02/23/2024	77.00
Total for Check Number 3077:				77.00
3078	BEN15755 B0CSF6 B0CSF6-A	BENEFIT COORDINATORS CORPORAT March 2024 Delta Dental - City Share March 2024 Delta Dental - Employee Share	02/23/2024	1,775.10 247.60
Total for Check Number 3078:				2,022.70
3079	REC16138 63342510	RECTRAC REFUNDS Refund for #63342510 for Robert Valencia	02/26/2024	100.00
Total for Check Number 3079:				100.00
3080	AFL187 946215	AFLAC-FLEX ONE February 2024 AFLAC (February 2024 Payroll I	02/26/2024	758.18
Total for Check Number 3080:				758.18
3081	CAS680	CA ST PERS 103	02/26/2024	
	PPE 02/10/2024	PERS - Survivor (Employee) T1		7.44
	PPE 02/10/2024	PERS Employee Classic T2		4,005.28
	PPE 02/10/2024	PERS - Survivor New T3		26.04
	PPE 02/10/2024	PERS - Employee's Share T1		1,840.79
	PPE 02/10/2024	PERS - City's Share - Classic T2		5,779.07
	PPE 02/10/2024	PERS - Survivor Classic T2		8.37
	PPE 02/10/2024	PERS - Employee Buy Back		49.69
	PPE 02/10/2024	PERS - City's Share T1		3,279.24
	PPE 02/10/2024	PERS Employee New T3		5,988.95
	PPE 02/10/2024	PERS - City's Share - New T3		5,934.90
Total for Check Number 3081:				26,919.77
3082	CAS683	CA ST PERS-HEALTH BENEFIT	02/26/2024	
	Mar-24	Mar24 Retiree Insurance		3,440.00
	Mar-24	Mar24 Health Ins-Employee		4,593.08
	Mar-24	Mar24 Health Ins-City Share		38,521.23
	Mar-24	Mar24 AdminServices Health Ins (Feb Ded for M		25.72
	Mar-24	Mar24 AdminServices - Retiree		137.97
Total for Check Number 3082:				46,718.00
3083	GOL1321	GOLDEN STATE WATER COMPANY	02/26/2024	
	February 23	Water Services Building 1/2/24-1/31/24		182.71
	February 23	Water Services Median 1/2/24-1/31/24		171.54
Total for Check Number 3083:				354.25
3084	GOL1321	GOLDEN STATE WATER COMPANY	02/27/2024	

Check No	Vendor No Invoice No	Vendor Name Description	Check Date Reference	Check Amount
	February 26	Jan 4 - Feb 2 Water Services Housing Authority		3,936.44
	February 26	1/3/24-2/2/24 Water Services Park		318.93
			Total for Check Number 3084:	4,255.37
3085	GOL1321	GOLDEN STATE WATER COMPANY	02/28/2024	
	February 27	1/3/24-2/2/24 Water Services Median		87.85
	February 27	1/3/24-2/2/24 Water Services Building		413.31
			Total for Check Number 3085:	501.16
3086	REC16138	RECTRAC REFUNDS	02/28/2024	
	64158250	64158250/Deposit Refund. DL 2/26/Keshia Boy		300.00
	64171040	64171040/Deposit Refund. DL 2/26/Nicole Grey		150.00
	64430227	64430227/Deposit Refund. DL 2/26/Valeria Este		300.00
	64507038	64507038/Deposit Refund. DL 2/26/Bruce Harri		100.00
	64659828	64659828/Deposit Refund. DL 2/26/Andrea Jim		300.00
	64873992	64873992/Deposit Refund. DL 2/26/Dang Nguy		150.00
			Total for Check Number 3086:	1,300.00
3087	GOL1321	GOLDEN STATE WATER COMPANY	02/29/2024	
	February 07	Water Services Median 1/4/24-2/5/24		330.76
			Total for Check Number 3087:	330.76
3088	INT1569	INTERNAL REVENUE SERVICE	03/01/2024	
	2/29/2024	(FD) Federal Tax Withholding		21,513.66
	2/29/2024	(ME) Medicare - City Share		2,843.36
	2/29/2024	(MC) Medicare - Employee Share		2,843.36
			Total for Check Number 3088:	27,200.38
3089	EDD1067	EDD	03/01/2024	
	2/29/2024	State Tax Withholding		8,315.73
	2/29/2024	State Unemployment		495.17
			Total for Check Number 3089:	8,810.90
3090	MIS16496	MISSIONSQUARE	03/01/2024	
	PPE 02/24/2024	PPE 02/24/2024 - #302393		2,335.00
			Total for Check Number 3090:	2,335.00
3091	OCA2137	COUNTY OF ORANGE TREASURER- T.	03/01/2024	
	SH 67968	AFIS (Fingerprinting) February, 2024		1,425.00
			Total for Check Number 3091:	1,425.00
3092	OCA2137	COUNTY OF ORANGE TREASURER- T.	03/01/2024	
	SH 67901	Sheriff Contract Svcs (Pilot Prog./Homeless Liai		30,640.00
			Total for Check Number 3092:	30,640.00
3093	BEN15755	BENEFIT COORDINATORS CORPORAT	03/01/2024	
	14171	March 2024 Prism Life Ins - City		453.60
	14171A	March 2024 Prism Disability Ins - City		2,573.51
	14171B	March 2024 Prism Life Ins - Employee		907.05
			Total for Check Number 3093:	3,934.16
3094	MET12565	METLIFE SBC	03/01/2024	

Check No	Vendor No Invoice No	Vendor Name Description	Check Date Reference	Check Amount
	Mar-24	March 24 Metlife Dental - City Share		105.05
	Mar-24	March 24 Metlife Dental - Employee Share		32.00
Total for Check Number 3094:				137.05
3095	VSP13387	VISION SERVICE PLAN - (CA)	03/01/2024	
	819910853	March 2024 Health Ins - Employee VSP		57.14
	819910853A	March 2024 Health Ins - Employee VSP		466.92
Total for Check Number 3095:				524.06
3096	PUB15477	PUBLIC AGENCY RISK SHARING AUT.	03/01/2024	
	PPE 02/24/2024	PARS - PPE 02/24/2024		1,802.98
Total for Check Number 3096:				1,802.98
3097	GOL1321	GOLDEN STATE WATER COMPANY	03/01/2024	
	February 08	Water Services Park 1/8/27-2/7/24		263.48
	February 08	Water Services Median 1/8/27-2/7/24		173.59
Total for Check Number 3097:				437.07
3098	GOL1321	GOLDEN STATE WATER COMPANY	03/04/2024	
	February 09	Water Services Median 1/10/24-2/8/24		83.69
	February 09	Water Services Park 1/10/24-2/8/24		2,751.63
	February 09	Water Services Building 1/10/24-2/8/24		428.73
	February 09	Water Services Median 1/10/24-2/8/24		1,435.06
	February 09	Water Services Park 1/10/24-2/8/24		534.78
Total for Check Number 3098:				5,233.89
3099	OCA2137	COUNTY OF ORANGE TREASURER- T.	03/04/2024	
	SH 67996	Sheriff Contract Services March - 2024		685,649.55
	SH 67996A	Sheriff Contract Services March -2024		490,566.94
	SH 67996B	Sheriff Contract Services (Crime Prevention Spe		10,792.75
	SH 67996C	Sheriff Contract Services (Office Specialist Fron		9,884.75
	SH 67996-Early	.25% Early Payment Discount		-2,992.23
Total for Check Number 3099:				1,193,901.76
3100	CAS680	CA ST PERS 103	03/04/2024	
	PPE 02/24/2024	PERS - City's Share T1		3,307.50
	PPE 02/24/2024	PERS - City's Share - New T3		6,043.91
	PPE 02/24/2024	PERS - Survivor (Employee) T1		7.44
	PPE 02/24/2024	PERS Employee Buy Back		49.69
	PPE 02/24/2024	PERS - Survivor New T3		26.04
	PPE 02/24/2024	PERS - Employee's Share T1		1,856.66
	PPE 02/24/2024	PERS - City's Share - Classic T2		5,779.07
	PPE 02/24/2024	PERS - Survivor Classic T2		8.37
	PPE 02/24/2024	PERS Employee Classic T2		4,005.28
	PPE 02/24/2024	PERS Employee New T3		6,098.95
Total for Check Number 3100:				27,182.91
3101	REC16138	RECTRAC REFUNDS	03/05/2024	
	64507410	64507410/Deposit Refund/Fabiola Juarez		150.00
	65206935	65206935/Cancelled due to weather conditions/k		75.00
	65206935	65206935/Cancelled due to weather conditions/k		100.00
	65472477	65472477/Deposit Refund/Ma Nerriza Delacern		100.00
Total for Check Number 3101:				425.00

Check No	Vendor No Invoice No	Vendor Name Description	Check Date Reference	Check Amount
3102	GOL1321	GOLDEN STATE WATER COMPANY	03/05/2024	
	February 12	Water Services Park 1/12/24-2/12/24		1,554.85
	February 12	Water Services Median 1/12/24-2/12/24		425.26
Total for Check Number 3102:				1,980.11
3103	SOC2734	SO CAL EDISON	03/05/2024	
	02/27/2024	Electric Service - Medians - Feb		66.60
	02/27/2024	Electric Service - Building - Feb		7,903.91
	02/27/2024	Stanton District Light - Feb		83.41
Total for Check Number 3103:				8,053.92
137625	HAR16843 8900T-A1	DEIDRA HARRINGTON-LATU Advance Rental Assistance Payment	02/27/2024	
Total for Check Number 137625:				13,367.00
137626	HAR16843 8900T-A2	DEIDRA HARRINGTON-LATU Advance Moving Assistance Payment	02/27/2024	
Total for Check Number 137626:				1,032.50
137627	HAR16843 8900T-A3	DEIDRA HARRINGTON-LATU Advance Moving Assistance Payment	02/27/2024	
Total for Check Number 137627:				1,032.50
137628	TRU16844 8900T-A	TRUEDOOR PROPERTY MANAGEMEN Advance Rental Assistance Payment	02/27/2024	
Total for Check Number 137628:				51,142.00
137629	AGU16571 64043813	JENNIFER AGUILAR Deposit Refund for Jennifer Aguilar on 2/24/24	03/07/2024	
Total for Check Number 137629:				100.00
137630	ALL228 91327	ALL CITY MANAGEMENT SVCS, INC. School Crossing Guard Services - 2/4/24-2/17/24	03/07/2024	
Total for Check Number 137630:				2,274.48
137631	ALT16658 IS703099	ALTA LANGUAGE SERVICES, INC Bilingual Language Certification Tests (x1)	03/07/2024	
Total for Check Number 137631:				55.00
137632	ATT377 2/21/2024 2/26/2024 2/26/2024 2/28/2024	AT&T Cerritos/ Knott - Jan DMV Access Line - Feb Cerritos/ Intercon - Feb Cerritos/ Magnolia - Feb	03/07/2024	
Total for Check Number 137632:				299.28
137633	AUT12223 4072087768	AUTOZONE INC. Light Bulb for headlight	03/07/2024	
Total for Check Number 137633:				26.09
137634	BOY13501 2086F	BOYS & GIRLS CLUBS OF GARDEN GI Contractual Services (FaCT) Boys & Girls Club	03/07/2024	
Total for Check Number 137634:				8,451.43

Check No	Vendor No Invoice No	Vendor Name Description	Check Date Reference	Check Amount
Total for Check Number 137634:				8,451.43
137635	CRI13190 24844	C.R.I ELECTRIC, INC Light repairs at SCP	03/07/2024	4,470.67
Total for Check Number 137635:				4,470.67
137636	C3O13388 INV173824	C3 TECHNOLOGY SERVICES Sharp Copiers/All Facilities/ Managed Print Svc:	03/07/2024	771.50
Total for Check Number 137636:				771.50
137637	CAA556 34201	CA AUTO & BRAKE INC Oil Change 2011 Silverado Lic #1374559	03/07/2024	103.07
Total for Check Number 137637:				103.07
137638	CIT15485 LH-NSPA-022410 LH-NSPA-022410A LH-NSPA-022410B	CITY OF LA HABRA-NORTH SPA Accounts Payable Accounts Payable FY22-23/ North SPA Navigation Center Cost Sh:	03/07/2024	27,878.00 50,000.00 56,338.00
Total for Check Number 137638:				134,216.00
137639	COU15550 PW240050	COUNTY OF ORANGE To provide striping, concrete, & other street repa	03/07/2024	421.83
Total for Check Number 137639:				421.83
137640	COU11846 IN2649328 IN2649771	COUNTY OF ORANGE HEALTH CARE CUPA service charge fee for City Yard Fees for Haz Mar disclosure 1-4 chemicals	03/07/2024	167.00 140.00
Total for Check Number 137640:				307.00
137641	CSG16451 B240168 - Rev 1	CSG CONSULTANTS, INC. Building Plan Review Services (1/1/2024-1/31/2	03/07/2024	11,723.74
Total for Check Number 137641:				11,723.74
137642	CYP926 03/16/2024	CYPRESS COLLEGE FOUNDATION Americana Awards/ Benefactor Sponsor/ Registr	03/07/2024	3,500.00
Total for Check Number 137642:				3,500.00
137643	CYP925 73161	CYPRESS ENGRAVING Name plate/ E. Jardiel	03/07/2024	22.84
Total for Check Number 137643:				22.84
137644	ECO15351 29423	ECONO TIRE, INC Replacement tire on Tacoma Lic #1516938	03/07/2024	200.00
Total for Check Number 137644:				200.00
137645	FRI13695 FY2324-07FC	FRIENDLY CENTER, INC Contractual Services (FaCT) Friendly Center - J:	03/07/2024	7,138.96
Total for Check Number 137645:				7,138.96
137646	GOL16311 279930	GOLDENWEST LAWNMOWERS Material to trim trees at Norm Ross	03/07/2024	340.18

Check No	Vendor No Invoice No	Vendor Name Description	Check Date Reference	Check Amount
	280441	Materials for maintenance crew		31.64
	280493	Material for maintenance crew		161.75
Total for Check Number 137646:				533.57
137647	GRA1350	GRAINGER, INC.	03/07/2024	
	9020406162	Lights for City Hall		281.62
	9020406170	Lights for City Hall		220.93
	9021376083	Lights for City Hall		70.47
Total for Check Number 137647:				573.02
137648	HAS16808	HASA INC.	03/07/2024	
	940408	To provide maintenance to the splash pads at Do		250.00
	940408A	To provide maintenance to the splash pads at SC		250.00
Total for Check Number 137648:				500.00
137649	HDL13965	HDL SOFTWARE, LLC	03/07/2024	
	SIN035780	Payment Services/ December 2023		1,516.84
Total for Check Number 137649:				1,516.84
137650	INT1579	INTERVAL HOUSE	03/07/2024	
	FY2324-07STN	Contractual Srevices (FaCT) Interval House - Jar		1,569.53
Total for Check Number 137650:				1,569.53
137651	MIN15024	MINUTEMAN PRESS	03/07/2024	
	40267	15 Printed ACFRS		395.05
Total for Check Number 137651:				395.05
137652	MOU16847	SAMER MOUSA	03/07/2024	
	C23-04	Location not eligible for land use proposed C23-		75.00
	C23-04	Location not eligible for land use proposed C23-		60.00
	C23-04	Location not eligible for land use proposed C23-		15.96
	C23-04	Location not eligible for land use proposed C23-		105.00
	C23-04	Location not eligible for land use proposed C23-		2,485.00
	C23-04	Developer Deposits/DFN 23-0107 12112 Beach		1,000.00
Total for Check Number 137652:				3,740.96
137653	NAT13166	NATIONAL PLANT SVCS. INC	03/07/2024	
	019985	Emergency Cleaning - Cerrito/ Bell - 1/17/24		2,750.00
	019986	Emergency Cleaning - Cerriots/ Bell - 1/18/24		2,000.00
Total for Check Number 137653:				4,750.00
137654	NAT2050	NATIONWIDE ENVIRONMENTAL SVC	03/07/2024	
	33877	Sweeper Services for Mar 24		12,052.31
Total for Check Number 137654:				12,052.31
137655	OCT2191	O C TRANSPORTATION AUTHORITY	03/07/2024	
	AR145670	City match for Katella Avenue Traffic Signal Syr		13,419.85
Total for Check Number 137655:				13,419.85
137656	OCC11851	OC CLERK-RECORDER	03/07/2024	
	APN 079-933-28	Filing Fee- Substitution of Trustee & Full Recon		10.00

Check No	Vendor No Invoice No	Vendor Name Description	Check Date Reference	Check Amount
Total for Check Number 137656:				10.00
137657	OCC16856 62217466	OC CURSILLOS EN ESPANOL Refund 2 hours of rental fee per ZB// OC Cursill	03/07/2024	300.00
Total for Check Number 137657:				300.00
137658	PAC16839 8207	PACIFIC ADVANCED CIVIL ENGINEER To provide services to update the City's Strom D	03/07/2024	13,297.50
Total for Check Number 137658:				13,297.50
137659	PHA12971 54904	PARS DEC2023/PARS/Administrator Services	03/07/2024	487.59
Total for Check Number 137659:				487.59
137660	QUA2413 GC00124686	QUALITY CODE PUBLISHING Code Alert Monthly/ Website Maint./ Storage Fe	03/07/2024	212.92
Total for Check Number 137660:				212.92
137661	SCS13184 245498 245500	S.C. SIGNS & SUPPLIES LLC Parts to repair electric street signs 200 No Parking Signs	03/07/2024	1,054.25 383.59
Total for Check Number 137661:				1,437.84
137662	SOC12606 677047	SO CAL INDUSTRIES Fence Rental for 8910-8920 Pacific - Mar	03/07/2024	311.94
Total for Check Number 137662:				311.94
137663	GAS1282 2/28/2024 3/4/2024	SOCALGAS Gase Service - City Hall - Feb Gas Services - Corp Yard - Feb	03/07/2024	808.01 33.69
Total for Check Number 137663:				841.70
137664	WAT13601 31796 31816	SOUTHLAND AUTOMOTIVE WORKS Patch flat tire on 2022 Ford F250 Tire repair	03/07/2024	25.00 160.00
Total for Check Number 137664:				185.00
137665	SPA15432 4096775 022324 4096775 022324A	SPARKLETTS Breakroom Water Delivery Svc 1-31-24 & 2-13- Senior Svcs Water Cooler Rental	03/07/2024	166.79 3.99
Total for Check Number 137665:				170.78
137666	TRU13167 650212872	TRULY NOLEN OF AMERICA INC Monthly pest spraying for Feb	03/07/2024	184.00
Total for Check Number 137666:				184.00
137667	TUN16796 2038 Retention 1	TUNNELWORKS SERVICES, INC. Cleaning the storm drain lines, providing traffic c 5% Retention	03/07/2024	47,867.50 -2,393.38
Total for Check Number 137667:				45,474.12

Check No	Vendor No Invoice No	Vendor Name Description	Check Date Reference	Check Amount
137668	UND2984	UNDERGROUND SERVICE ALERT	03/07/2024	
	220240718	DigAlert monthly services - Feb		52.25
	220240718A	DigAlert monthly services - Feb		52.25
Total for Check Number 137668:				104.50
137669	VAN13002	VAN RY MAINTENANCE	03/07/2024	
	9847	Floor Service Civic Center - 2/25/24		225.00
	9847A	Floor Service FRC - 2/25/24		150.00
Total for Check Number 137669:				375.00
137670	VER3059	VERIZON WIRELESS	03/07/2024	
	9956828886	Mobile/ Data Plans/ Hotspots 1/17/24-2/16/24		1,071.68
	9956828887	Mobile/ Data Plans/ Hotspots 1/17/24-2/16/24		671.74
Total for Check Number 137670:				1,743.42
137671	VIS3077	VISTA PAINT CORP	03/07/2024	
	2024-351104-00	Graffiti supplies		116.51
Total for Check Number 137671:				116.51
137672	WAG13143	WAGEWORKS, INC	03/07/2024	
	INV6227437	Feb 2024/ Administration and Compliance Fees		110.00
Total for Check Number 137672:				110.00
137673	YUN16677	YUNEX LLC	03/07/2024	
	5610000171	Traffic Signal Response - July 23		3,939.56
	5610000188	Streelight replacement at Beach/ Garden Grove		975.00
	90000465	Traffic Signal Maintenance for July 23		1,297.50
Total for Check Number 137673:				6,212.06
Report Total (76 checks):				1,748,643.28

DRAFT

Click here to return to the agenda.

MINUTES OF THE CITY COUNCIL / SUCCESSOR AGENCY / HOUSING AUTHORITY
OF THE CITY OF STANTON MEETING MARCH 12, 2024

SPECIAL CITY COUNCIL / SUCCESSOR AGENCY / HOUSING AUTHORITY MEETING
(4:30 PM)

JOINT REGULAR CITY COUNCIL / SUCCESSOR AGENCY / HOUSING AUTHORITY MEETING
(6:30 PM)

1. CALL TO ORDER / CLOSED SESSION

The City Council / Successor Agency / Housing Authority meeting was called to order at 4:32 p.m. by Mayor / Chairman Shawver.

2. ROLL CALL

Present: Council/Agency/Authority Member Taylor, Council/Agency/Authority Member Torres, Council/Agency/Authority Member Van, Mayor Pro Tem/Vice Chairperson Warren, and Mayor/Chairman Shawver.

Absent: None.

Excused: None.

3. PUBLIC COMMENT ON CLOSED SESSION ITEMS None.

4. CLOSED SESSION

The members of the City Council / Successor Agency / Housing Authority of the City of Stanton proceeded to closed session at 4:33 p.m. for discussion regarding:

4A. CONFERENCE WITH LEGAL COUNSEL- EXISTING LITIGATION

Pursuant to Government Code section 54956.9(d)(1)

Number of cases: 1

Case Name: Mars Olsen, Duane Denny Elizondo and Douglas Dionne vs. City of Stanton

Case Number: Orange County Superior Court Case Number: 30-2020-01169774-CU-CR-CXC

**4B. PUBLIC EMPLOYEE APPOINTMENT
(Pursuant to Government Code Section 54957)**

Title: Stanton Chief of Police

DRAFT

4C. CONFERENCE WITH LEGAL COUNSEL-ANTICIPATED LITIGATION

Significant exposure to litigation pursuant to Government Code Section 54956.9(d)(2)

Number of Potential Cases: 1

5. CALL TO ORDER / SUCCESSOR AGENCY / STANTON HOUSING AUTHORITY MEETING

The City Council / Successor Agency / Housing Authority reconvened in open session at 6:30 p.m.

6. ROLL CALL

Present: Council/Agency/Authority Member Taylor, Council/Agency/Authority Member Torres, Council/Agency/Authority Member Van, Mayor Pro Tem/Vice Chairperson Warren, and Mayor/Chairman Shawver.

Absent: None.

Excused: None.

7. PLEDGE OF ALLEGIANCE

Led by Mr. Randy Brown.

8. SPECIAL PRESENTATIONS AND AWARDS

A. The City Council presented a certificate of recognition to Rowntree Gardens for their continued support of the Stanton Community, Mr. Randy Brown, CEO and staff were present to accept the certificate.

B. The City Council presented a certificate of commendation to Mr. Randy Brown, Community CEO, Rowntree Gardens on the occasion of his retirement and in celebration of his invaluable contributions and service to the Stanton Community.

The City Attorney / Agency Counsel reported that the Stanton City Council / Successor Agency / Housing Authority met in closed session from 4:33 to 6:30 p.m.

The City Attorney / Agency Counsel reported that there was no reportable action.

DRAFT

9. CONSENT CALENDAR

Motion/Second: Taylor/Van

ROLL CALL VOTE:	Council/Agency/Authority Member Taylor	AYE
	Council/Agency/Authority Member Torres	AYE
	Council/Agency/Authority Member Van	AYE
	Mayor Pro Tem/Vice Chairperson Warren	AYE
	Mayor/Chairman Shawver	AYE

Motion unanimously carried:

CONSENT CALENDAR

9A. MOTION TO APPROVE THE READING BY TITLE OF ALL ORDINANCES AND RESOLUTIONS. SAID ORDINANCES AND RESOLUTIONS THAT APPEAR ON THE PUBLIC AGENDA SHALL BE READ BY TITLE ONLY AND FURTHER READING WAIVED

The City Council/Agency Board/Authority Board waived reading of Ordinances and Resolutions.

9B. APPROVAL OF WARRANTS

The City Council approved demand warrants dated February 9, 2024 – February 22, 2024, in the amount of \$1,435,635.70.

9C. APPROVAL OF MINUTES

The City Council/Successor Agency/Housing Authority approved Minutes of Joint Regular Meeting – February 27, 2024.

9D. JANUARY 2024 INVESTMENT REPORT

The Investment Report as of January 31, 2024, has been prepared in accordance with the City's Investment Policy and California Government Code Section 53646.

1. The City Council finds that this item is not subject to California Environmental Quality Act ("CEQA") pursuant to Sections 15378(b)(5) (Organizational or administrative activities of governments that will not result in direct or indirect physical changes in the environment); and
2. Received and filed the Investment Report for the month of January 2024.

DRAFT

9E. JANUARY 2024 INVESTMENT REPORT (SUCCESSOR AGENCY)

The Investment Report as of January 31, 2024, has been prepared in accordance with the City's Investment Policy and California Government Code Section 53646.

1. The Successor Agency finds that this item is not subject to California Environmental Quality Act ("CEQA") pursuant to Sections 15378(b)(5) (Organizational or administrative activities of governments that will not result in direct or indirect physical changes in the environment); and
2. Received and filed the Investment Report for the month of January 2024.

9F. JANUARY 2024 GENERAL FUND REVENUE AND EXPENDITURE REPORT; HOUSING AUTHORITY REVENUE AND EXPENDITURE REPORT; STATUS OF CAPITAL IMPROVEMENT PROGRAM; AND RATIFICATION OF PAYMENT TO CITY OF LA HABRA

The Revenue and Expenditure Report for the month ended January 31, 2024, has been provided to the City Manager in accordance with Stanton Municipal Code Section 2.20.080 (D) and is being provided to City Council. This report includes information for both the City's General Fund and the Housing Authority Fund. In addition, this report includes a status of the City's Capital Improvement Projects (CIP) as of January 31, 2024.

1. The City Council finds that this item is not subject to California Environmental Quality Act ("CEQA") pursuant to Sections 15378(b)(5) (Organizational or administrative activities of governments that will not result in direct or indirect physical changes in the environment); and
2. Received and filed the General Fund and Housing Authority Fund January 2024 Revenue and Expenditure Reports and Status of Capital Improvement Projects for the month ended January 31, 2024; and
3. Ratified payment made to City of La Habra on March 7, 2024, in the amount of \$134,216 for the City's share of Fiscal Year 2022/23 operating costs for the North Service Planning Area Navigation Centers (North SPA).

9G. ACCEPTANCE OF THE STANFORD AVENUE STORM DRAIN REPAIR PROJECT BY THE CITY COUNCIL OF THE CITY OF STANTON, CALIFORNIA

The Stanford Avenue Storm Drain Repair Project consisting of cleaning the storm drain lines, traffic control, installing Cured-in-Place Pipe (CIPP) Liner, post-closed-circuit television (CCTV) inspection and all appurtenant work for the storm drains located at Beach Boulevard and Stanford Avenue is now complete. The final construction cost for the project was \$47,867.50, which is below the project budget amount. The City Engineer, in his judgment, certifies that the work was satisfactorily

DRAFT

completed as of February 22, 2024 and recommends that the City Council accept the completed work performed on this project.

1. The City Council declared this project categorically exempt under the California Environmental Quality Act, Class 1, and 15301(c) as repair, maintenance, and minor alteration of existing public structures; and
2. Accepted the completion of improvements for the Stanford Avenue Storm Drain Repair Project, as certified by the City Engineer, and affixed the date of February 22, 2024 as the date of completion of all work on this project; and
3. Approved the final construction contract amount of \$47,867.50 with Tunnelworks Services, Inc.; and
4. Directed the City Clerk within ten (10) days from the date of acceptance to file the Notice of Completion with the County Clerk-Recorder of the County of Orange; and
5. Directed City staff, after thirty-five (35) days has elapsed from the filing of the "Notice of Completion" with the County Clerk-Recorder, to make the retention payment to Tunnelworks Services, Inc. in the amount of \$2,393.38.

9H. PROPOSED CHANGES TO PERSONNEL RULES AND REGULATIONS

The City Council has established Personnel Rules and Regulations as set forth in Title II, Chapter 2.44 of the Stanton Municipal Code. From time to time the provisions of the Personnel Rules are edited or updated to reflect changes in federal or state law or organizational processes and procedures.

1. The City Council declared that this project is exempt from the California Environmental Quality Act ("CEQA") under Section 15378 (b)(2) – continuing administrative or maintenance activities, such as purchases for supplies, personnel-related actions, general policy and procedure making; and
2. Approved Resolution No. 2024-05 amending the City of Stanton Personnel Rules and Regulations, entitled:

"A RESOLUTION OF THE CITY COUNCIL OF THE CITY OF STANTON, CALIFORNIA, AMENDING AND ADOPTING PERSONNEL RULES FOR THE ADMINISTRATION OF THE CITY'S PERSONNEL SYSTEM AND REPEALING ALL OTHER RESOLUTIONS AND MOTIONS INCONSISTENT HERewith".

DRAFT

9I. APPROVING AND ACCEPTING A GRANT DEED FROM BONANNI DEVELOPMENT (LIFE ILLUMINATED, LLC) CONVEYING TO THE CITY OF STANTON A RIGHT-OF-WAY EASEMENT AND GRANT DEED FOR CERTAIN REAL PROPERTY LOCATED AT 12736 BEACH BOULEVARD (VRV) (APN: 131-501-04)

The City Engineer recommends that the City Council accept a grant deed of 920 sq. ft. public right-of-way for public street and municipal purposes along Beach Boulevard and an easement deed of 176 sq. ft. public right-of-way for street purposes on the northeast corner of Beach Boulevard and Stanford Avenue at 12736 Beach Boulevard from Bonanni Development (Life Illuminated, LLC) in connection with the VRV project.

1. The City Council declared this action categorically exempt under the California Environmental Quality Act ("CEQA") under Section 15378(b)(5) – Organizational or administrative activities of governments that will not result in direct or indirect changes in the environment; and
2. Accepted a grant deed for public street and municipal purposes from Life Illuminated, LLC; and
3. Accepted an easement deed of public right-of-way for street purposes from Life Illuminated, LLC; and
4. Authorized the Mayor and City Clerk to sign the Certificate of Acceptance for the grant deed and the easement grant deed; and
5. Authorized the City Clerk to submit the grant deed and the easement grant deed to the Orange County Clerk-Recorder for recordation.

END OF CONSENT CALENDAR

- | | |
|--------------------------------|-------|
| 10. PUBLIC HEARINGS | None. |
| 11. UNFINISHED BUSINESS | None. |
| 12. NEW BUSINESS | None. |

DRAFT

13. ORAL COMMUNICATIONS – PUBLIC

- Mr. Nop Mac, property owner, spoke regarding his request to build and utilize his properties as a short homestay experience such as an Airbnb rental property.
- Mr. Alexander A. Ethans, resident, spoke regarding Stanton University and their desire to return to the City of Stanton which is their home base. Mr. Ethans requested the assistance of staff in locating a suitable location within the city limits for the university.

14. WRITTEN COMMUNICATIONS None.

15. MAYOR/CHAIRMAN/COUNCIL/AGENCY/AUTHORITY INITIATED BUSINESS

15A. COMMITTEE REPORTS/COUNCIL/AGENCY/AUTHORITY ANNOUNCEMENTS

- Mayor Shawver reported that CR&R donated and placed three large disposal bins in the Tina/Pacific neighborhood to assist with clean-up efforts due to illegal dumping of trash and debris.
- Mayor Shawver reported on the upcoming March 16, 2024, free drive through distribution event, which will provide food (fresh / canned / non-perishables) and diapers at Stanton Park.
- Mayor Shawver reported on his receipt of an abundance of donated Christmas toys and extended the invitation to any charities in need of toys for the upcoming 2024 holiday season to reach out to him directly.

15B. COUNCIL/AGENCY/AUTHORITY INITIATED ITEMS FOR A FUTURE COUNCIL MEETING

Mayor Pro Tem Warren, recapped her request to staff to conduct research for the installation of solar panels and LED lighting throughout city hall as the FY 2024-25 budget season approaches.

15C. COUNCIL/AGENCY/AUTHORITY INITIATED ITEMS FOR A FUTURE STUDY SESSION

None.

16. ITEMS FROM CITY ATTORNEY/AGENCY COUNSEL/AUTHORITY COUNSEL

None.

DRAFT

17. ITEMS FROM CITY MANAGER/EXECUTIVE DIRECTOR

None.

17A. ORANGE COUNTY FIRE AUTHORITY

At this time the Orange County Fire Authority will provide the City Council with an update on their current operations.

Battalion Chief Juan Perez provided the City Council with an update on their current operations.

Ms. Zenia Bobadilla, Community Services Director, reported on the City's upcoming annual Easter Egg Hunt event, which is scheduled to be held at Stanton Central Park on March 30, 2024, from 9:00 AM – 11:00 AM.

Mayor Shawver reported on the upcoming 49th Annual Cypress College Foundation Americana Awards, which is scheduled to be held on March 16, 2024.

18. ADJOURNMENT Motion/Second: Shawver/ Motion carried at 6:56 p.m.

DAVID J. SHAWVER, MAYOR

ATTEST:

CITY CLERK/SECRETARY

CITY OF STANTON

REPORT TO THE CITY COUNCIL

TO: Honorable Mayor and Members of the City Council

DATE: March 26, 2024

SUBJECT: A RESOLUTION OF THE CITY COUNCIL OF THE CITY OF STANTON, CALIFORNIA APPROVING SUBDIVISION PARCEL MAP NO. 2021-110

REPORT IN BRIEF:

The subdivision parcel map for the development of a single-family residential dwelling located at 11572 Court Lane has been submitted by the developer for final certification and recordation.

RECOMMENDED ACTION:

1. City Council declare this project categorically exempt under the California Environmental Quality Act, Class 3, Section 15303 (New Construction or Conversion of Small Structures) and Class 15, and Section 15315 (Minor Land Divisions); and
2. Adopt Resolution No. 2024-07 approving final Parcel Map No. 2021-110, entitled:

“A RESOLUTION OF THE CITY COUNCIL OF THE CITY OF STANTON, CALIFORNIA, APPROVING SUBDIVISION PARCEL MAP NO. 2021-110 FOR THE PROPERTY LOCATED AT 11572 COURT LANE”; and
3. Find that the recordation of Parcel Map No. 2021-110 will not be in violation of any of the provisions of Section 66474, 66474.1, and 66474.2 of the Subdivision Map Act; and
4. Find that the proposed subdivision, together with the provisions for its design and improvement, is consistent with the general plan required by Article 5 (commencing with Section 65300) of Chapter 3 of Division 1 of the Government Code, or any specific plan adopted pursuant to Article 8 (commencing with Section 65450) of Chapter 3 of Division 1 of the Government Code; and
5. Authorize the Mayor to execute the Subdivision Improvement Agreement for Parcel Map No. 2021-110; and

6. Direct the City Engineer to review and approve any further technical edits necessary to allow for County Surveyor approval and for recordation of the map with the County Recorder of Orange County, and if edits are necessary, to require a revised Parcel Map; and
7. Direct the City Clerk to endorse on the face of the map of the Parcel Map, the certificate which embodies the approval of said map, and submit the map to the County Recorder of Orange County for recording.

BACKGROUND:

On March 16, 2022, the Planning Commission of the City of Stanton adopted Tentative Parcel Map No. 2021-110, Minor Site Plan and Design Review No. MSPDR-784, and Conditional Use Permit No. C21-05 for development of a single-family dwelling unit with two driveways for the property located at 11572 Court Lane.

As a condition of approval of the project, a final parcel map must be completed, reviewed, and approved by the City Council. The final map has been reviewed and found to be in compliance with the City's general plan and zoning land use designations.

ANALYSIS AND JUSTIFICATION:

Recording of the final parcel map is required per Section 66426 of the Subdivision Map Act. The City Engineer has reviewed the subdivision Parcel Map No. 2021-110 and all associated documentation, and he is satisfied that the final tract map substantially complies with the Minor Site Plan and Design Review No. MSPDR-784.

Orange County Public Works has also reviewed Parcel Map No. 2021-110 and has certified the technical correctness of the Map and its compliance with the provisions of the Subdivision Map Act.

FISCAL IMPACT:

None.

ENVIRONMENTAL IMPACT:

In accordance with the requirements of the California Environmental Quality Act (CEQA), this project has been determined to be categorically exempt under Section 15303, Class 3 (New Construction or Conversion of Small Structures) and Section 15315, Class 48 (Minor Land Divisions). Specifically, the project would subdivide one parcel into two parcels and allow for the construction of a single-family home on the newly created parcel.

PUBLIC NOTIFICATION:

Public notification provided through the regular agenda process.

LEGAL REVIEW:

None.

STRATEGIC PLAN OBJECTIVE ADDRESSED:

Obj. No. 5: Provide a high quality of life.

Prepared by: Han Sol Yoo, Associate Engineer

Reviewed by: Cesar Rangel P.E., Director of Public Works/City Engineer

Approved by: Hannah Shin-Heydorn, City Manager

Attachments:

- A. Resolution No. 2024-07
- B. Final Parcel Map No. 2021-110
- C. Subdivision Improvement Agreement

RESOLUTION NO. 2024-07

A RESOLUTION OF THE CITY COUNCIL OF THE CITY OF STANTON, CALIFORNIA, APPROVING SUBDIVISION PARCEL MAP NO. 2021-110 FOR THE PROPERTY LOCATED AT 11572 COURT LANE

WHEREAS, on March 16, 2022, the Planning Commission of the City of Stanton adopted Tentative Parcel Map No. 2021-110, Minor Site Plan and Design Review No. MSPDR-784, and Conditional Use Permit No. C21-05 for development of a single-family dwelling unit with two driveways for the property located at 11572 Court Lane; and

WHEREAS, all necessary documentation associated with this subdivision have been reviewed by the City Engineer; and

WHEREAS, the final map is substantially in compliance with the previously approved Tentative Parcel Map No. 2021-110; and

WHEREAS, the City Council has made the finding that none of the conditions for mandatory denial exist relative to the proposed subdivision, in accordance with Section 66474, 66474.1 and 66474.2 of the Subdivision Map Act; and

WHEREAS, the City Council finds that the proposed subdivision, together with the provisions for its design and improvement, is consistent with the general plan required by Article 5 (commencing with Section 65300) of Chapter 3 of Division 1 of the Government Code, or any specific plan adopted pursuant to Article 8 (commencing with Section) 65450) of Chapter 3 of Division 1 of the Government Code; and

WHEREAS, the City Council finds that final Parcel Map No. 2021-110 satisfies the provisions of the Subdivision Map Act, Stanton Municipal Code and the Conditions of Approval.

NOW THEREFORE, BE IT RESOLVED that the City Council of the City of Stanton, California, hereby approves final Parcel Map No. 2021-110.

ADOPTED, SIGNED AND APPROVED this 26th day of March, 2024.

DAVID J. SHAWVER, MAYOR

APPROVED AS TO FORM:

HONGDAO NGUYEN, CITY ATTORNEY

ATTEST:

I, Patricia A. Vazquez, City Clerk of the City of Stanton, California DO HEREBY CERTIFY that the foregoing Resolution, being Resolution No. 2024-07 has been duly signed by the Mayor and attested by the City Clerk, all at a regular meeting of the Stanton City Council, held on March 26, 2024, and that the same was adopted, signed and approved by the following vote to wit:

AYES: _____

NOES: _____

ABSENT: _____

ABSTAIN: _____

PATRICIA A. VAZQUEZ, CITY CLERK

SHEET 1 OF 3 SHEETS

ALL OF TENTATIVE PARCEL MAP NO. 2021-110
 NUMBER OF PARCELS: 2 NUMBERED
 TOTAL AREA: 42,803 SQ.FT. (NET)
 54,564 SQ.FT. (GROSS)

DATE OF SURVEY: APRIL 2022

PARCEL MAP NO. 2021-110

IN THE CITY OF STANTON
 COUNTY OF ORANGE, STATE OF CALIFORNIA

BEING A SUBDIVISION OF THE NORTH HALF OF THE SOUTHWEST QUARTER OF THE NORTH EAST QUARTER OF LOT 12, IN SECTION 25, TOWNSHIP 4 SOUTH, RANGE 11 WEST, AS SHOWN ON THE MAP "SHOWING RESURVEY OF J.W. BIXBY AND CO'S, SUBDIVISION OF A PART OF THE RANCHO LOS ALAMITOS", PER MAP FILED IN BOOK 2, PAGE 43 OF MISCELLANEOUS MAPS, IN THE OFFICE OF THE COUNTY RECORDER OF SAID COUNTY.

NHV CIVIL ENGINEERING AND LAND SURVEY

HUY NGO, P.L.S. 8765

ACCEPTED AND FILED AT THE
 REQUEST OF
 CHICAGO TITLE COMPANY

DATE: _____

TIME: _____ FEE: \$ _____

INSTRUMENT NO. _____

BOOK _____ PAGE _____

HUGH NGUYEN
 COUNTY CLERK-RECORDER

BY _____ DEPUTY

SUBDMIDER'S CERTIFICATE:

WE, THE UNDERSIGNED, BEING THE SUBDIVIDERS OF THE LAND COVERED BY THIS MAP, THE RECORD OWNERS OF WHICH ARE LISTED HEREIN, DO HEREBY CERTIFY THAT SAID RECORD OWNERS CONSENT TO THE PREPARATION AND RECORDATION OF SAID MAP, AS SHOWN WITHIN THE DISTINCTIVE BORDER LINE.

NAM VAN NGUYEN AND TAYLOR THANH PHAM, HUSBAND AND WIFE AS COMMUNITY PROPERTY WITH RIGHT OF SURVIVORSHIP, OWNERS

PRINT NAME: NAM VAN NGUYEN

PRINT TITLE: _____

PRINT NAME: TAYLOR THANH PHAM

PRINT TITLE: _____

BENEFICIARY:

ADK BANCORP INC., SERVICED BY MORTGAGE ELECTRONIC REGISTRATION SYSTEM, INC. (MERS), BENEFICIARY UNDER DEED OF TRUST RECORDED AUGUST 7, 2020, AS INSTRUMENT NO. 2020000388184 OF OFFICIAL RECORDS.

BENEFICIARY:

BANK OF THE WEST, A CALIFORNIA STATE BANKING CORPORATION, BENEFICIARY UNDER DEED OF TRUST RECORDED NOVEMBER 8, 2022, AS INSTRUMENT NO. 2022000357675 OF OFFICIAL RECORDS.

SURVEYOR'S STATEMENT:

THIS MAP WAS PREPARED BY ME OR UNDER MY DIRECTION AND IS BASED UPON A FIELD SURVEY IN CONFORMANCE WITH THE REQUIREMENTS OF THE SUBDIVISION MAP ACT AND LOCAL ORDINANCE AT THE REQUEST OF NAM VAN NGUYEN AND TAYLOR THANH PHAM IN APRIL 2022. I HEREBY STATE THAT ALL MONUMENTS ARE OF THE CHARACTER AND OCCUPY THE POSITIONS INDICATED, OR THAT THEY WILL BE SET IN SUCH POSITIONS WITHIN NINETY DAYS AFTER ACCEPTANCE OF IMPROVEMENTS; AND THAT SAID MONUMENTS ARE SUFFICIENT TO ENABLE THE SURVEY TO BE RETRAGED. I HEREBY STATE THAT THIS PARCEL MAP SUBSTANTIALLY CONFORMS TO THE APPROVED OR CONDITIONALLY APPROVED TENTATIVE MAP, IF ANY.

ngthanh
 HUY THAI NGO, L.S. 8765

03-14-2024
 DATE



COUNTY SURVEYOR'S STATEMENT:

I HEREBY STATE THAT I HAVE EXAMINED THIS MAP AND HAVE FOUND THAT ALL MAPPING PROVISIONS OF THE SUBDIVISION MAP ACT HAVE BEEN COMPLIED WITH AND I AM SATISFIED SAID MAP IS TECHNICALLY CORRECT.

DATED THIS _____ DAY OF _____, 2024

KEVIN R. HILLS, COUNTY SURVEYOR,
 L.S. 6617

BY: LILY M. N. SANDBERG, DEPUTY COUNTY SURVEYOR
 P.L.S. 8402



CITY ENGINEER'S STATEMENT:

I HEREBY STATE THAT I HAVE EXAMINED THIS MAP AND HAVE FOUND IT TO BE SUBSTANTIALLY IN CONFORMANCE WITH THE TENTATIVE MAP, IF REQUIRED, AS FILED WITH, AMENDED AND APPROVED BY THE CITY PLANNING COMMISSION; THAT ALL PROVISIONS OF THE SUBDIVISION MAP ACT AND CITY SUBDIVISION REGULATIONS HAVE BEEN COMPLIED WITH.

DATED THIS _____ DAY OF _____, 2024

CESAR RANGEL R.C.E. 86282
 PUBLIC WORKS DIRECTOR/CITY ENGINEER, CITY OF STANTON



CITY CLERK'S CERTIFICATE:

STATE OF CALIFORNIA)
 COUNTY OF ORANGE) SS
 CITY OF STANTON)

I HEREBY CERTIFY THAT THIS MAP WAS PRESENTED FOR APPROVAL TO THE CITY COUNCIL OF THE CITY OF STANTON AT A REGULAR MEETING THEREOF HELD ON THE _____ DAY OF _____, 2024 AND THAT THEREUPON SAID COUNCIL DID, BY AN ORDER DULY PASSED AND ENTERED, APPROVE SAID MAP.

AND DID ALSO APPROVE SUBJECT MAP PURSUANT TO THE PROVISIONS OF SECTION 66436(a)(3)(A) OF THE SUBDIVISION MAP ACT.

DATED THIS _____ DAY OF _____, 2024

PATRICIA A. VAZQUEZ
 CITY CLERK OF THE CITY OF STANTON

NOTARY ACKNOWLEDGEMENT:

A NOTARY PUBLIC OR OTHER OFFICER COMPLETING THIS CERTIFICATE VERIFIES ONLY THE IDENTITY OF THE INDIVIDUAL WHO SIGNED THE DOCUMENT TO WHICH THIS CERTIFICATE IS ATTACHED, AND NOT THE TRUTHFULNESS, ACCURACY, OR VALIDITY OF THAT DOCUMENT

STATE OF CALIFORNIA)
) SS
 COUNTY OF ORANGE)

ON _____ BEFORE ME, _____, A NOTARY PUBLIC, PERSONALLY

APPEARED _____ WHO PROVED TO ME ON THE BASIS OF SATISFACTORY EVIDENCE TO BE THE PERSON(S) WHOSE NAME(S) IS/ARE SUBSCRIBED TO THE WITHIN INSTRUMENT AND ACKNOWLEDGED TO ME THAT HE/SHE/THEY EXECUTED THE SAME IN HIS/HER/THEIR AUTHORIZED CAPACITY(IES), AND THAT BY HIS/HER/THEIR SIGNATURE(S) ON THE INSTRUMENT THE PERSON(S), OR THE ENTITY UPON BEHALF OF WHICH THE PERSON(S) ACTED, EXECUTED THE INSTRUMENT.

I CERTIFY UNDER PENALTY OF PERJURY UNDER THE LAWS OF THE STATE OF CALIFORNIA THAT THE FOREGOING PARAGRAPH IS TRUE AND CORRECT.

WITNESS MY HAND:

SIGNATURE: _____ MY PRINCIPAL PLACE OF BUSINESS IS:
 NOTARY PUBLIC IN AND FOR SAID STATE IN _____ COUNTY

PRINT NAME: _____ MY COMMISSION EXPIRES: _____
 MY COMMISSION NO. _____

SIGNATURE OMISSIONS:

PURSUANT TO THE PROVISIONS OF SECTION 66436(a)(3)(A) OF THE SUBDIVISION MAP ACT, THE FOLLOWING SIGNATURES HAVE BEEN OMITTED:

EDWARD HELLMAN HELLER, ET AL., HOLDERS OF AN EASEMENT FOR INGRESS AND EGRESS TO WELL NO. 8 AND REASONABLE MEANS OF INGRESS AND EGRESS ALONG THE 5 FOOT STRIP OF LAND AND FOR MAINTENANCE AND REPAIR OF DITCHES AND PIPELINE PURPOSES, PER DOCUMENT RECORDED NOVEMBER 23, 1942, IN BOOK 1164 PAGE 477, OF OFFICIAL RECORDS.

SOUTHERN CALIFORNIA EDISON COMPANY LTD., HOLDER OF AN EASEMENT FOR AN ELECTRIC LINE AND APPURTENANCES, PER DOCUMENT RECORDED APRIL 7, 1947, IN BOOK 1495 PAGE 507, OF OFFICIAL RECORDS.

A.R. MUDICA AND DOROTHY M. MUDICA, HOLDERS OF AN EASEMENT FOR PIPELINES, PER DOCUMENT RECORDED JUNE, 26, 1948, IN BOOK 1660 PAGE 122, OF OFFICIAL RECORDS.

FRONTIER CALIFORNIA INC., SUCCESSOR IN INTEREST TO ASSOCIATED TELEPHONE COMPANY LTD., HOLDER OF A RIGHT OF WAY AND EASEMENT FOR THE CONSTRUCTION, MAINTENANCE AND OPERATION OF A TELEPHONE LINE, PER DOCUMENT RECORDED JANUARY 15, 1949, IN BOOK 1788 PAGE 134, OF OFFICIAL RECORDS.

FRANK E. HYNES AND LILLY HYNES, HOLDERS OF A RIGHT OF WAY FOR ROAD PURPOSES AS RESERVED IN DOCUMENT RECORDED FEBRUARY 27, 1951 AS BOOK 2150, PAGE 162, OF OFFICIAL RECORDS.

FRANK E. HYNES AND LILLY HYNES, HOLDERS OF A RIGHT OF WAY FOR PIPELINES, PER DOCUMENT RECORDED FEBRUARY 27, 1951, IN BOOK 2150 PAGE 162, OF OFFICIAL RECORDS.

SOUTHERN CALIFORNIA GAS COMPANY, SUCCESSOR IN INTEREST TO SOUTHERN COUNTIES GAS COMPANY OF CALIFORNIA, HOLDER OF AN EASEMENT FOR RIGHT OF WAY FOR GAS LINES, PER DOCUMENT RECORDED MARCH 4, 1959, IN BOOK 2984 PAGE 139, OF OFFICIAL RECORDS.

SOUTHERN CALIFORNIA GAS COMPANY, HOLDER OF NON-EXCLUSIVE EASEMENT FOR GAS PIPELINES, PER INSTRUMENT NO. 2021000221998, RECORDED APRIL 1, 2021, OF OFFICIAL RECORDS.

A.R. MUDICA AND DOROTHY M. MUDICA, HOLDERS OF AN EASEMENT FOR PIPELINE AND INCIDENTAL PURPOSES PER DOUMENT RECORDED JUNE 26, 1948, IN BOOK 1660, PAGE 122 OF OFFICIAL RECORDS.

COUNTY TREASURER-TAX COLLECTOR'S CERTIFICATE:

STATE OF CALIFORNIA)
 COUNTY OF ORANGE) SS

I HEREBY CERTIFY THAT ACCORDING TO THE RECORDS OF MY OFFICE THERE ARE NO LIENS AGAINST THE LAND COVERED BY THIS MAP OR ANY PART THEREOF FOR UNPAID STATE, COUNTY, MUNICIPAL OR LOCAL TAXES OR SPECIAL ASSESSMENTS COLLECTED AS TAXES, EXCEPT TAXES OR SPECIAL ASSESSMENTS COLLECTED AS TAXES NOT YET PAYABLE.

AND DO CERTIFY TO THE RECORDER OF THE COUNTY OF ORANGE THAT THE PROVISIONS OF THE SUBDIVISION MAP ACT HAVE BEEN COMPLIED WITH REGARDING DEPOSITS TO SECURE PAYMENT OF TAXES OR SPECIAL ASSESSMENTS COLLECTED AS TAXES ON THE LAND COVERED BY THIS MAP.

DATED THIS _____ DAY OF _____, 2024


SHARI L. FREIDENRICH
 COUNTY TREASURER - TAX COLLECTOR

BY: _____
 TREASURER-TAX COLLECTOR

IN THE CITY OF STANTON, COUNTY OF ORANGE, STATE OF CALIFORNIA

HUY NGO, P.L.S. 8765

DATE OF SURVEY: APRIL 2022



SHEET 3 OF 3 SHEETS

ALL OF TENTATIVE PARCEL MAP NO. 2021-110
 NUMBER OF PARCELS: 2 NUMBERED
 TOTAL AREA: 42,803 SQ. FT. (NET)
 54,564 SQ. FT. (GROSS)

PARCEL MAP NO. 2021-110

IN THE CITY OF STANTON, COUNTY OF ORANGE, STATE OF CALIFORNIA

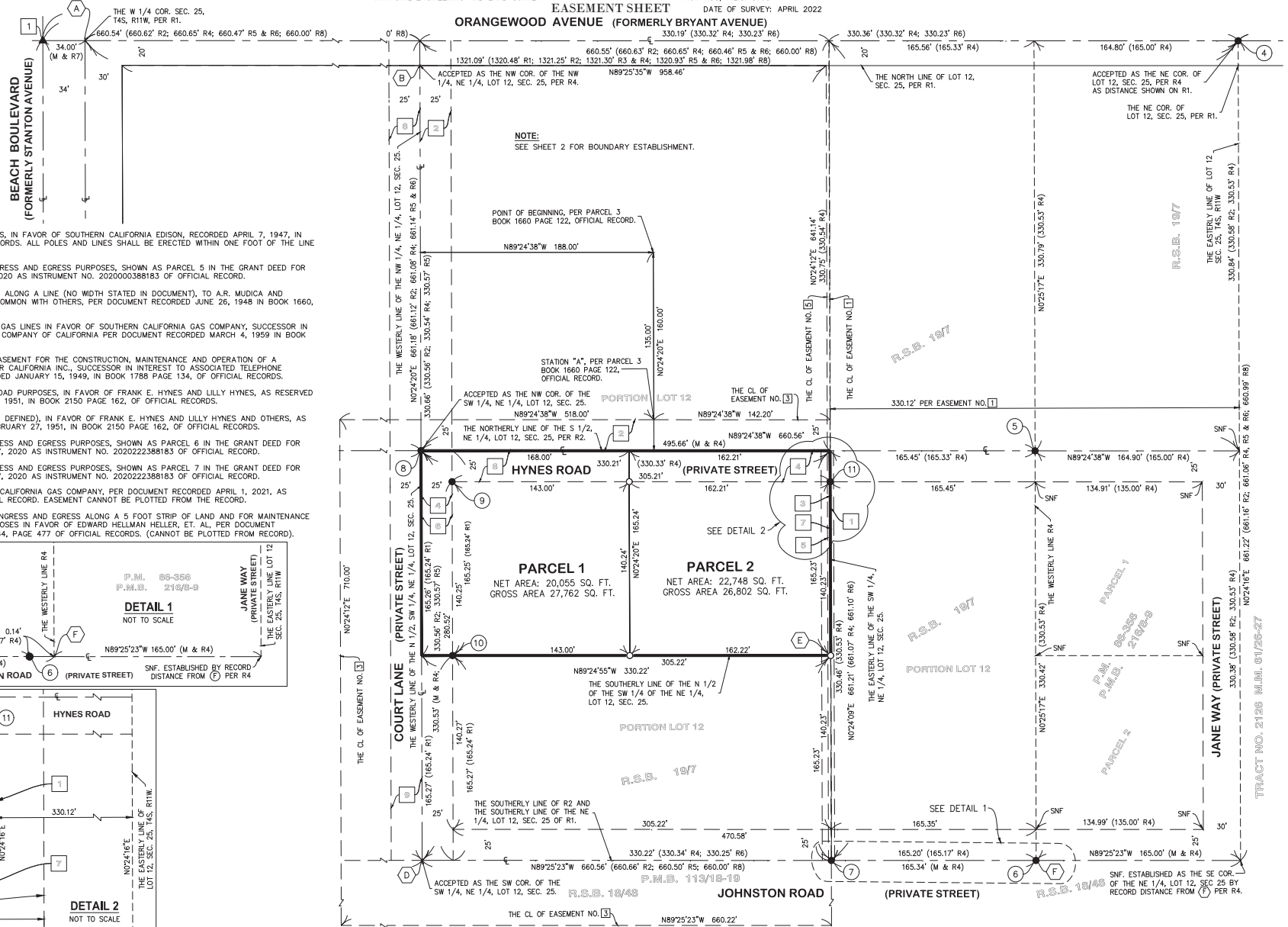
NHV CIVIL ENGINEERING AND LAND SURVEY

HUY NGO, P.L.S. 8765

DATE OF SURVEY: APRIL 2022

EASEMENT SHEET ORANGEWOOD AVENUE (FORMERLY BRYANT AVENUE)

SCALE: 1"=50'



RECORDED AT THE REQUEST OF
AND WHEN RECORDED RETURN TO:

City of Stanton
7800 Katella Avenue
Stanton, CA 90680
ATTN: City Clerk

(Exempt from Filing Fees - Govt Code § 27383)

SPACE ABOVE THIS LINE FOR RECORDER'S USE

SUBDIVISION IMPROVEMENT AGREEMENT
FOR COMPLETION OF PUBLIC IMPROVEMENTS
PARCEL MAP NO. 2021-110

between

THE CITY OF STANTON
a California municipal corporation

and

NAM VAN NGUYEN
OWNER

SUBDIVISION IMPROVEMENT AGREEMENT
FOR COMPLETION OF PUBLIC IMPROVEMENTS

TRACT NO. [TRACT NO.]

This Subdivision Improvement Agreement for the Completion of Public Improvements (“Agreement”), effective _____, 20__, is between the City of Stanton, a California municipal corporation (“City”) and NAM NGUYEN , an ☒ individual, ☐ partnership or ☐ **[INSERT NAME OF STATE] corporation**, with its principal office located at 11572 COURT LN (“Developer”). City and Developer are sometimes individually referred to as “Party” and collectively as the “Parties.”

RECITALS.

- A. On _____, 20__, Developer submitted to City an application for approval of a tentative tract map for real property located within City, a legal description of which is attached hereto as Exhibit A (“Property”). The tentative tract map was prepared on behalf of Developer by _____, and is identified in City records as PARCEL MAP NO. [2021-110.] (“PARCEL MAP NO. [2021-110]”).
- B. Developer’s application for a tentative tract map for PARCEL MAP NO. [2021-110] was deemed complete on _____, _____. On the ____ day of _____, 20__, the Stanton City Council conditionally approved Developer’s application for a tentative tract map for PARCEL MAP NO. [2021-110].
- C. Developer is the owner of the Property, and Developer proposes to do and perform certain work of improvement thereon as set forth in this Agreement.
- D. Developer has not completed all of the work or made all of the public improvements required by Chapter 19 of the Stanton Municipal Code, the Subdivision Map Act (Government Code sections 66410, *et seq.*) (“Map Act”), the conditions of approval for PARCEL MAP NO. [2021-110], or other ordinances, resolutions, or policies of City requiring construction of improvements in conjunction with the subdivision of land.
- E. In accordance with Chapter 19 of the Stanton Municipal Code and the applicable provisions of the Map Act, Developer and City enter into this Agreement for the timely construction and completion of the public improvements and the furnishing of the security therefor, acceptable to the City Engineer and City Attorney, for PARCEL MAP NO. [2021-110].
- F. Developer’s execution of this Agreement and the provision of the security are made in consideration of City’s approval of the final map for PARCEL MAP NO. [2021-110].

TERMS AND CONDITIONS

1. **Effectiveness.** This Agreement taking effect is a necessary condition that must be satisfied before the final map for PARCEL MAP NO. [2021-110] may be recorded. This Agreement only takes effect when each of the following conditions is satisfied: (a) Developer provides City with security of the type and in the amounts required by this Agreement; (b) Developer executes and records this Agreement in the Recorder's Office of the County of Orange; (c) the City Council of the City of Stanton ("City Council") approves the final map for PARCEL MAP NO. [2021-110]; and (d) Developer has satisfied all other conditions of the tentative map for PARCEL MAP NO. [2021-110].
2. **Definitions.** For purposes of interpreting and enforcing this Agreement, the term "City" includes, but is not be limited to, the City Council, City Engineer, Director of Community Development, Building Official, and any of their authorized representatives. City has absolute discretion to determine which public body, public official or public employee may act on behalf of City for any particular purpose.
3. **Public Improvements.**
 - 3.1 **Scope and Cost.**
 - (A) Developer will construct or cause to be constructed at its own cost, expense, and liability all improvements required by City as part of the approval of PARCEL MAP NO. [2021-110], including, but not limited to, all grading, roads, paving, curbs and gutters, pathways, storm drains, sanitary sewers, utilities, drainage facilities, traffic controls, landscaping, street lights, and all other required facilities as shown in detail on the plans, profiles, and specifications that have been prepared by or on behalf of Developer for PARCEL MAP NO. [2021-110] ("Public Improvements"). The Public Improvements are more specifically described in Exhibit B, which is attached hereto and incorporated herein by this reference.
 - (B) Construction of the Public Improvements includes all transitions and other incidental work deemed by City to be necessary for drainage or public safety.
 - (C) Developer is responsible for the replacement, relocation, or removal of any component of any utility system or public improvement that is in conflict with the construction or installation of the Public Improvements. Such replacement, relocation, or removal must be performed to the complete satisfaction of the City Engineer and the owner of such utility system or public improvement.

- (D) Developer will provide all equipment, tools, materials, labor, tests, design work, and engineering services that are required by City to complete the Public Improvements.
- 3.2 **Prior Partial Construction of Public Improvements.** If any Public Improvement has been partially completed prior to the execution of this Agreement, Developer will complete the Public Improvement and all others or assure their completion in accordance with this Agreement.
- 3.3 **Permits; Notices; Utility Statements.** Before commencing any work, Developer must, at its sole cost, expense, and liability, obtain all necessary permits and licenses and give all necessary and incidental notices required for the lawful construction of the Public Improvements and performance of Developer's obligations under this Agreement. Developer will conduct the work in full compliance with the regulations, rules, and other requirements contained in each permit or license issued to Developer.
- 3.4 **Pre-approval of Plans and Specifications.** Developer is prohibited from commencing work on any Public Improvement until all plans, specifications, estimates, and bonds for such Public Improvement have been submitted to and approved by the City Engineer and the City Attorney or their authorized designees. Approval by the City Engineer does not relieve Developer from ensuring that all Public Improvements conform to all other requirements and standards set forth in this Agreement.
- 3.5 **Quality of Work; Compliance with Laws and Codes.** The construction plans and specifications for the Public Improvements must be prepared in accordance with all applicable federal, state, and local laws, ordinances, regulations, codes, standards, and other requirements. The Public Improvements must be completed in accordance with all approved maps, conditions, plans, specifications, standard drawings, and special amendments thereto on file with City, as well as with all applicable federal, state, and local laws, ordinances, regulations, codes, standards, and other requirements applicable when the work is actually commenced.
- 3.6 **Standard of Performance.** Developer and its contractors, if any, will perform all work required to construct the Public Improvements under this Agreement in a skillful and workmanlike manner, and consistent with the standards generally recognized as being employed by professionals in the same discipline in the State of California. Developer represents and warrants that it or its contractors is skilled in the professional calling necessary to perform the work. Developer warrants that all of its employees and contractors have sufficient skill and experience to perform the work assigned to them and that they have all licenses, permits, qualifications and approvals of whatever nature that are legally required to perform the work, and

that such licenses, permits, qualifications and approvals are and will be maintained throughout the term of this Agreement.

3.7 **Alterations to Improvements.** The Public Improvements in Exhibit B are understood to be only a general designation of the work and improvements to be done, and not a binding description thereof. All work must be done and improvements made and completed as shown on approved plans and specifications and any subsequent alterations thereto. If during the course of construction and installation of the Public Improvements it is determined that the public interest requires alterations in the Public Improvements, Developer will undertake such design and construction changes as may be reasonably required by City. Any and all alterations in the plans and specifications and the Public Improvements to be completed may be accomplished without giving prior notice thereof to Developer's surety for this Agreement.

3.8 **Superintendence by Developer.**

- (A) Developer will require each contractor and subcontractor to have a competent foreperson on the job at all times when that contractor or subcontractor, or any employee or agent thereof, is performing work on the Public Improvements. Before starting work on the Public Improvements, each contractor and subcontractor must submit in writing the name of the proposed foreperson. Each foreperson must be present at the work site at all times that any work is in progress and at any time that any employee of the contractor or subcontractor is present at the work site. Should a contractor or subcontractor desire to change its foreperson, it must provide the information specified to City.
- (B) Developer will, at all times, enforce strict discipline and good order among its employees and those of its subcontractors and will not employ any unfit person or anyone not skilled in the assigned task. If any person employed by a contractor or subcontractor fails or refuses to carry out the directions of City or appears to City, in its sole and absolute discretion, to be incompetent or to act in a disorderly or improper manner, such person must be removed from the project immediately upon request by City, and such person may not again be employed on the work. Such removal may not be the basis for any claim of compensation or damage against City.
- (C) In addition, Developer will maintain an office with a telephone, and Developer or a person authorized to make decisions and to act on Developer's behalf in Developer's absence will be available to be on the job within three hours of being called at such office by City, during the hours of 9:00 a.m. through 5:00 p.m., Monday through Friday, or any other

day or time when work is being performed on the Public Improvements. Developer will also provide City with a telephone number at which Developer, or its representative, will be available 24 hours a day in the event of an emergency.

4. Maintenance of Public Improvements and Landscaping.

- 4.1 City is not responsible or liable for the maintenance, condition, or care of the Public Improvements until City approves and accepts them. City will exercise no control over the Public Improvements until accepted.
- 4.2 Any use by any person of the Public Improvements, or any portion thereof, is at the sole and exclusive risk of Developer at all times prior to City's acceptance of the Public Improvements.
- 4.3 Developer will maintain all the Public Improvements in a state of good repair until: they are completed by Developer; approved and accepted by City; and the security for the performance of this Agreement is released.
- 4.4 Maintenance includes, but is not limited to,
 - (A) repair of pavement, curbs, gutters, sidewalks, signals, parkways, water mains, and sewers;
 - (B) maintaining all landscaping in a vigorous and thriving condition reasonably acceptable to City;
 - (C) removal of debris from sewers and storm drains; and
 - (D) sweeping, repairing, and maintaining in good and safe condition all streets and street improvements.
- 4.5 Developer will cause the sweeping of streets to occur weekly at a minimum. Developer will perform additional street sweeping work as necessary depending on construction activities or as required by, and at the direction of, the City Engineer.
- 4.6 It is Developer's responsibility to initiate all maintenance work, but if it fails to do so, it will promptly perform such maintenance work when notified to do so by City.
- 4.7 If Developer fails to properly prosecute its maintenance obligation under this Agreement, City may do all work necessary for such maintenance and the cost thereof is the responsibility of Developer and its surety under this Agreement. City is not responsible or liable for any damages or injury of any nature in any way

related to or caused by the Public Improvements or their condition prior to acceptance.

5. Construction Schedule.

5.1 Strict Timeline.

- (A) Unless the time for performance is extended in accordance with this section of this Agreement, Developer will complete or have completed the Public Improvements in accordance with the schedule and timeline required by the conditions of approval to PARCEL MAP NO. [2021-110].
- (B) At least 15 days before commencing such work, Developer will notify the City Engineer in writing of the date fixed by Developer for commencement of the work.

5.2 Extensions.

- (A) City may, in its sole and absolute discretion, provide Developer with additional time within which to complete the Public Improvements.
- (B) It is understood that by providing the security required under section 14 below, Developer and its surety consent in advance to any extension of time that may be given by City to Developer and each waive all right to notice of such extension.
- (C) Developer's acceptance of an extension of time granted by City constitutes a waiver by Developer and its surety of all defense of laches, estoppel, statutes of limitations, and other limitations of action in any action or proceeding filed by City following the date on which the Public Improvements were to have been completed hereunder.
- (D) In addition, as consideration for granting such extension to Developer, City reserves the right to review the provisions of this Agreement, including, but not limited to, the construction standards, the cost estimates established by City, and the sufficiency of the improvement security provided by Developer, and to require adjustments thereto when warranted according to City's reasonable discretion.

- 5.3 **Accrual of Limitations Period.** Any limitations period provided by law related to breach of this Agreement or the terms thereof does not accrue until Developer has provided the City Engineer with written notice of Developer's intent to abandon or otherwise not complete required or agreed upon Public Improvements.

6. Grading.

6.1 All grading done or to be done in conjunction with construction of the Public Improvements or development of PARCEL MAP NO. [2021-110] must conform to all federal, state, and local laws, ordinances, regulations, and other requirements including, without limitation, City's grading regulations, the National Pollutant Discharge Elimination Systems (NPDES), and stormwater regulations thereunder as administered by the State Water Resources Control Board and Regional Water Quality Control Boards.

6.2 In order to prevent damage to the Public Improvements by improper drainage or other hazards, the grading must be completed in accordance with the time schedule for completion of the Public Improvements established by this Agreement and prior to City's approval and acceptance of the Public Improvements and release of the Security as set forth in section 14 below. For clarity, the indemnification obligations in section 17 below extend to and include all grading under this Agreement, including but not limited to, all partial and rough grading work.

7. Utilities. Developer will provide utility services, including water, power, gas, and telephone service to serve each parcel, lot, or unit of land within PARCEL MAP NO. [2021-110] in accordance with all applicable federal, state, and local laws, rules, and regulations, including, but not limited to, the regulations, schedules and fees of the utilities or agencies providing such services. Except for commercial or industrial properties, Developer will also provide cable television facilities to serve each parcel, lot, or unit of land in accordance with all applicable federal, state, and local laws, rules, and regulations, including, but not limited to, the requirements of the cable company possessing a valid franchise with City to provide such service within City's jurisdictional limits. All utilities must be installed underground, unless otherwise approved by the City Council or the Planning Commission of the City of Stanton, or by any other state or federal laws or regulations.

8. Fees and Charges. Developer will, at its sole cost, expense, and liability, pay all fees, charges, and taxes arising out of construction of the Public Improvements, including, but not limited to, all plan check, report review, engineering, inspection, testing, and other service fees, and any impact or connection fees established by City ordinance, resolution, regulation, or policy, or as established by City relative to PARCEL MAP NO. [2021-110].

9. City Inspection of Public Improvements. Developer will, at its sole cost, expense, and liability, and at all times during construction of the Public Improvements, maintain reasonable and safe facilities and provide safe access for inspection by City of the Public Improvements and areas where construction of the Public Improvements is occurring or will occur.

10. Default; Notice; Remedies.

- 10.1 **Notice.** If Developer neglects, refuses, or fails to fulfill or timely complete any obligation, term, or condition of this Agreement, or if City determines there is a violation of any federal, state, or local law, ordinance, regulation, code, standard, or other requirement, City may at any time thereafter declare Developer to be in default or violation of this Agreement and make written demand on Developer or its surety, or both, to immediately remedy the default or violation (“Notice”).
- 10.2 **Commencement of Remedy.** Developer will substantially commence the work required to remedy the default or violation within ten days of the Notice. If the default or violation constitutes an immediate threat to the public health, safety, or welfare, City may provide the Notice verbally, and Developer will substantially commence the required work within 24 hours thereof. Immediately upon City’s issuance of the Notice, Developer and its surety are liable to City for all costs of construction and installation of the Public Improvements and all other administrative costs expenses as provided for in section 11 below.
- 10.3 **Failure to Remedy; City Action.**
- (A) If the work required to remedy the noticed default or violation is not diligently prosecuted to a completion acceptable to City within the time frame contained in the Notice, City may complete all remaining work, arrange for the completion of all remaining work, or conduct such remedial activity as in its sole and absolute discretion it believes is required to remedy the default or violation.
 - (B) All such work or remedial activity is at the sole and absolute cost, expense, and liability of Developer and its surety, without the necessity of giving any further notice to Developer or surety.
 - (C) City’s right to take such actions is in no way limited by the fact that Developer or its surety might have constructed any or none of the required or agreed upon Public Improvements at the time of City’s demand for performance.
 - (D) If City elects to complete or arrange for completion of the remaining work and improvements, City may require all work by Developer or its surety to cease in order to allow adequate coordination by City.
- 10.4 **Other Remedies.** No action taken by City under this section 10 prevents City from exercising any other right or pursuing any other legal or equitable remedy available to City under this Agreement or any federal, state, or local law. City may exercise

its rights and remedies independently or cumulatively, and City may pursue inconsistent remedies. By way of example, City may institute an action for damages, injunctive relief, or specific performance.

- 11. Administrative Costs.** If Developer fails to construct and install all or any part of the Public Improvements within the time required by this Agreement, or if Developer fails to comply with any other obligation contained herein, Developer and its surety are jointly and severally liable to City for all administrative expenses, fees, and costs, including reasonable attorney's fees and costs, incurred in obtaining compliance with this Agreement or in processing any legal action or for any other remedies permitted by law.

12. Acceptance of Improvements; As-Built or Record Drawings.

12.1 Acceptance.

- (A) If the Public Improvements are properly completed by Developer and approved by the City Engineer, and if they comply with all applicable federal, state and local laws, ordinances, regulations, codes, standards, and other requirements, the City Council may accept the Public Improvements.
- (B) Issuance by City of occupancy permits for any buildings or structures located on the Property does not constitute City acceptance or approval of any Public Improvement.
- (C) The City Council may, in its sole and absolute discretion, accept fully completed portions of the Public Improvements before all of the Public Improvements are completed, but early acceptance of a fully completed portion does not release or modify Developer's obligation to complete the remainder of the Public Improvements within the time required by this Agreement.
- (D) Notwithstanding paragraph 12.1(C) above, if PARCEL MAP NO. [2021-110] was approved and recorded as a single-phase map, City shall not accept any one or more of the improvements until all of the Public Improvements are completed by Developer and approved by City.
- (E) Upon the total or partial acceptance of the Public Improvements by City, Developer will file with the Recorder's Office of the County of Orange, a notice of completion for the accepted Public Improvements, at which time the accepted Public Improvements become the sole and exclusive property of City without payment therefor.

- 12.2 As-Built Drawings.** Notwithstanding the foregoing, City may not accept any Public Improvement until Developer provides one set of "as-built" or record

drawings or plans to the City Engineer for all such Public Improvements. The drawings must be certified and must reflect the condition of the Public Improvements as constructed, with all changes incorporated therein.

13. Reserved.

- 14. Security; Surety Bonds.** Prior to execution of this Agreement, Developer will provide City with surety bonds in the amounts and under the terms set forth below (“Security”). Developer may submit Security in a form other than bonds as allowed under California Government Code Section 66499 *et seq.* and Chapter 19 of the Stanton Municipal Code, which alternative Security may be accepted or rejected by the City Council in its sole and absolute discretion. The amount of the Security must be based on the City Engineer’s approximation of the actual cost to construct the Public Improvements, including the replacement cost for all landscaping (“Estimated Costs”). If City determines, in its sole and absolute discretion, that the Estimated Costs have changed, Developer will adjust the Security in the amount requested by City. Developer’s compliance with this section 144 in no way limits or modifies Developer’s indemnification obligations under section 17 below.

14.1 Performance Bond. To guarantee the faithful performance of the Public Improvements and all the provisions of this Agreement, to protect City if Developer is in default as set forth in section 10 above, and to secure Developer’s one-year guarantee and warranty of the Public Improvements, including the maintenance of all landscaping in a vigorous and thriving condition, Developer will provide to City a faithful performance bond in the amount of **\$7,350.00**, which sum may be not less than 100 percent of the Estimated Costs. The City Council may, in its sole and absolute discretion and upon recommendation of the City Engineer, partially release a portion or portions of the security provided under this section as the Public Improvements are accepted by City, as provided under section 14 above, provided that Developer is not in default on any provision of this Agreement or condition of approval for PARCEL MAP NO. [2021-110], and the total remaining security is not less than 25 percent of the Estimated Costs. All security provided under this section will be released at the end of the Warranty period, or any extension thereof as provided in section 14.3 below, provided that Developer is not in default on any provision of this Agreement or condition of approval for PARCEL MAP NO. [2021-110].

14.2 Labor and Material Bond. To secure payment to the contractors, subcontractors, laborers, material suppliers, and other persons furnishing labor, materials, or equipment for performance of the Public Improvements and this Agreement, Developer will provide City a labor and materials bond in the amount of **\$7,350.00** which sum may not be less than 100 percent of the Estimated Costs. The security provided under this section may be released by written authorization of the City

Engineer after one year or within the time limits established in California Government Code section 66499.7 from the date that City accepts the final Public Improvements at the discretion of City. The amount of the security that is released must be reduced by the total of all stop notice or mechanic's lien claims of which City is aware, plus an amount equal to 20 percent of such claims for reimbursement of City's anticipated administrative and legal expenses arising out of such claims.

14.3 **Guarantee and Warranty Bond.**

- (A) Developer hereby guarantees and warrants all Public Improvements against any defective work or labor done or defective materials furnished in the performance of this Agreement, including the maintenance of all public landscaping within the Property in a vigorous and thriving condition reasonably acceptable to City, for a period of one year following completion of the work and acceptance by City ("Warranty"). During the Warranty, Developer will repair, replace, or reconstruct any defective or otherwise unsatisfactory portion of the Public Improvements, in accordance with the current ordinances, resolutions, regulations, codes, standards, or other requirements of City, and to the approval of the City Engineer. All repairs, replacements, or reconstruction during the Warranty are at the sole cost, expense, and liability of Developer and its surety. As to any Public Improvement that is repaired, replaced, or reconstructed during the Warranty, Developer and its surety extend the Warranty for an additional one-year period following City's acceptance of the repaired, replaced, or reconstructed Public Improvements. Nothing herein relieves Developer from any other liability that it might have under federal, state, or local law to repair, replace, or reconstruct any Public Improvement following expiration of the Warranty or any extension thereof. Developer's warranty obligation under this Section survives the expiration or termination of this Agreement.
- (B) Prior to execution of this Agreement, Developer will provide City with an irrevocable guarantee and warranty bond or cash deposit in the amount of **\$3,675.00** and warrant the Work, for a period of one year following its completion and acceptance, against any defective work or labor done or defective materials furnished, as required by California Government Code section 66499.3, subdivision (d). Any unused portion of the guarantee and warranty security will be released one year after acceptance of the required improvements by the City Council.

14.4 **Additional Requirements.** The surety for any surety bonds provided as Security must have a current A.M. Best's rating of no less than A:VIII and be authorized to

do business in the State of California and otherwise be satisfactory to City. As part of the obligation secured by the Security and in addition to the face amount of the Security, Developer or its surety will secure the costs and reasonable expenses and fees, including reasonable attorney's fees and costs, incurred by City in enforcing the obligations of this Agreement. Developer and its surety must each stipulate and agree that no change, extension of time, alteration, or addition to the terms of this Agreement, the Public Improvements, or the plans and specifications for the Public Improvements in any way affects its obligation on the Security.

- 14.5 **Evidence and Incorporation of Security.** Evidence of the Security must be provided on the forms set forth in Exhibit C, unless other forms are deemed acceptable by the City Engineer and the City Attorney, and when such forms are completed to the satisfaction of City, the forms and evidence of the Security must be attached to Exhibit C. They are then incorporated herein by this reference.
15. **Monument Security.** Prior to City's execution of this Agreement, to guarantee payment to the engineer or surveyor for the setting of all subdivision boundaries, lot corners, and street centerline monuments for PARCEL MAP NO. [2021-110] in compliance with the applicable provisions of City's Code ("Subdivision Monuments"), Developer will furnish to City a bond in the amount of **\$2,625.00**, which sum may not be less than 100 percent of the costs of setting the Subdivision Monuments as determined by the City Engineer. Said bond may be released by written authorization of the City Engineer after all required Subdivision Monuments are accepted by the City Engineer and City has received written acknowledgment of payment in full from the engineer or surveyor who set the Subdivision Monuments, provided that Developer is not in default of any provision of this Agreement or condition of approval for PARCEL MAP NO. [2021-110].
16. **Lien.** To secure the timely performance of Developer's obligations under this Agreement, including those obligations for which security has been provided pursuant to sections 14 and 15 above, Developer hereby creates in favor of City a lien against all portions of the Property that are not dedicated to City or to some other governmental agency for a public purpose. As to Developer's default on those obligations for which security has been provided pursuant to sections 14 and 15 above, City will first attempt to collect against such security prior to exercising its rights as a contract lienholder under this section.
17. **Indemnification.**
- 17.1 Developer will defend, indemnify, and hold harmless City, its elected officials, officers, employees, agents and volunteers from any and all actual or alleged claims, demands, causes of action, liability, loss, damage, or injury, to property or persons, including wrongful death, whether imposed by a court of law or by administrative action of any federal, state, or local governmental body or agency, arising out of or incident to any acts, omissions, negligence, or willful misconduct

of Developer, its personnel, employees, agents, or contractors in connection with or arising out of construction or maintenance of the Public Improvements, or performance of this Agreement.

- 17.2 This indemnification includes, without limitation, the payment of all penalties, fines, judgments, awards, decrees, attorneys' fees, and related costs or expenses, and the reimbursement of City, its elected officials, officers, employees, and agents for all legal expenses and costs incurred by each of them. This indemnification excludes only such portion of any claim, demand, cause of action, liability, loss, damage, penalty, fine, or injury, to property or persons, including wrongful death, that is caused solely and exclusively by the gross negligence or willful misconduct of City as determined by a court or administrative body of competent jurisdiction. Developer's obligation to indemnify survives the expiration or termination of this Agreement, and is not restricted to insurance proceeds, if any, that are received by Agency, its elected officials, officers, employees, agents or volunteers.

18. Insurance.

- 18.1 **Types; Amounts.** Developer will procure and maintain, and will require its contractors and subcontractors to procure and maintain, during construction of any Public Improvement under this Agreement, insurance of the types and in the amounts described below ("Required Insurance"), without limiting the indemnity provisions of this Agreement. If any of the Required Insurance contains a general aggregate limit, such insurance must apply separately to this Agreement or be no less than three times the specified occurrence limit. For purposes of this section 18, the "indemnified parties" mean City, its elected officials, officers, employees, agents and volunteers, as described in section 17 above. The Required Insurance must contain standard separation of insureds provisions. It must contain no special limitations on the scope of its protection to City, its elected officials, officers, employees, agents and volunteers.

- (A) **Commercial General Liability.** Developer, its contractors and subcontractors must procure and maintain Commercial General Liability Insurance that affords coverage at least as broad as the latest version of Insurance Services Office "occurrence" form CG 0001, with minimum limits of at least \$5,000,000 per occurrence, and if written with an aggregate, the aggregate must be double the per occurrence limit. Defense costs must be paid in addition to the limits. The policy must contain no endorsement or provision limiting coverage for (1) products and completed operations; (2) contractual liability; (3) third-party action over claims; (4) cross-liability exclusion for claims or suits by one insured against another; or (5) explosion, collapse or underground hazard (XCU).

- (B) **Automobile Liability.** Developer, its contractors and subcontractors must procure and maintain automobile liability insurance with coverage at least as broad as Insurance Services Office Form CA 0001 covering “Any Auto” (Symbol 1) with minimum limits of \$1,000,000 each accident. Such insurance must include coverage for the ownership, operation, maintenance, use, loading, or unloading of any vehicle owned, leased, hired, or borrowed by the insured or for which the insured is responsible. If Developer does not own any company vehicles and if requested by City, this requirement may be satisfied by providing a non-owned auto endorsement to the Commercial General Liability policy.
- (C) **Workers’ Compensation.** Developer, its contractors and subcontractors must procure and maintain workers’ compensation insurance with limits as required by the Labor Code of the State of California and Employers’ Liability Insurance of not less than \$1,000,000 per accident for bodily injury and disease.
- (D) **Professional Liability.** If applicable to this Agreement and required by City, for any consultant or other professional who will engineer or design the Public Improvements, professional liability insurance for errors and omissions with limits not less than \$1,000,000 per occurrence must be procured and maintained for a period of three years following completion of the Public Improvements and must specifically include all work to be performed under the Agreement. If coverage is written on a claims-made basis, the retroactive date must precede the effective date of the initial Agreement and continuous coverage must be maintained or an extended reporting period will be exercised for a period of at least three years from termination of this Agreement.
- (E) **Contractors Pollution Liability.**
- (1) If applicable to this Agreement and required by City, Developer must procure Contractors Pollution Liability Insurance covering all of Developer’s operations to include onsite and offsite coverage for bodily injury (including death and mental anguish), property damage, defense costs and cleanup costs with minimum limits of \$5,000,000 per loss and \$10,000,000 total all losses. The policy must contain no endorsement or provision that limits contractual liability or coverage for cross-liability of claims or suits by one insured against another. Non-owned disposal site coverage must be provided if handling, storing or generating hazardous materials or

any material or substance otherwise regulated under environmental laws or regulations.

- (2) For projects involving transportation of hazardous waste or materials, the policy must include coverage for loading or unloading from the project site to final disposal locations, and all disposal locations must be scheduled as non-owned disposal sites.
- (3) If coverage is written on a claims-made basis, the retroactive date must precede the effective date of the initial Agreement and continuous coverage must be maintained or an extended reporting period will be exercised for a period of at least three years from termination or expiration of this Agreement.

18.2 **Deductibles.** Any deductible or self-insured retention must be approved by City in writing and must protect the indemnified parties in the same manner and to the same extent as they would have been protected had the policy or policies not contained a deductible or self-insured retention.

18.3 **Certificates; Verification.** Developer and its contractors and subcontractors must furnish City with original certificates of insurance and endorsements effecting coverage for the Required Insurance. The certificates and endorsements for each insurance policy must be signed by a person authorized by that insurer to bind coverage on its behalf. All certificates and endorsements must be received and approved by City prior to the execution of this Agreement and before work under this Agreement may begin. City reserves the right to require complete, certified copies of all required insurance policies, at any time.

18.4 **Insurer Rating.** Unless approved in writing by City, all Required Insurance must be placed with insurers with a current A.M. Best rating of at least A:VIII, who are authorized to do business in the State of California, and who are satisfactory to City.

18.5 **Endorsements.**

(A) The policy or policies of insurance required by section 18.1(A) (Commercial General Liability), section 18.1(B) (Automobile Liability) and section 18.1(E) (Contractors Pollution Liability), if the latter is required by City, must include the following endorsements:

- (1) **Additional Insured:** The indemnified parties must be additional insureds with regard to liability and defense of suits or claims arising out of the performance of this Agreement. The “Additional Insured Endorsement” must be on a form similar to Insurance Services

Office's Endorsement form CG 2010 and must contain no other modifications to the policy.

- (2) **Primary Insurance:** This insurance must be primary, and any other insurance, deductible, or self-insurance that might be maintained by the indemnified parties does not contribute with this primary insurance.
 - (3) **Severability:** If any insured, whether named or additional, incurs liability to any other of the insureds, whether named or additional, the policy must cover the insured against whom claim is or may be made in the same manner as if separate policies had been issued to each insured, except that the limits of insurance are not increased thereby.
 - (4) **Cancellation:** The policy may not be canceled nor the coverage suspended, voided, reduced or allowed to expire until a 30-day prior written notice of cancellation has been served on City, except that 10-day prior written notice is allowed for non-payment of premium.
 - (5) **Duties:** Coverage provided to the indemnified parties must not be affected by a failure by the named insured to comply with reporting provisions of the policy or by any breach or violation of a warranty.
 - (6) **Applicability:** The coverage provided therein must apply to the obligations assumed by Developer, its contractors or subcontractors under the indemnity provisions of this Agreement, unless the policy or policies contain a blanket form of contractual liability coverage.
- (B) The policy or policies of insurance required by section 18.1(C) (Workers' Compensation) must include the following endorsements:
- (1) **Waiver of Subrogation:** A waiver of subrogation stating that the insurer waives all rights of subrogation against the indemnified parties.
 - (2) **Cancellation:** The policy may not be canceled or the coverage suspended, voided, reduced or allowed to expire until a 30-day prior written notice of cancellation has been served on City, except that 10-day prior written notice is allowed for non-payment of premium.
- (C) The policy or policies of insurance required by section 18.1(D) (Professional Liability), if required by City, must include the following endorsement: "**Cancellation:** The policy may not be canceled or the

coverage suspended, voided, reduced or allowed to expire until a 30-day prior written notice of cancellation has been served on City, except that 10-day prior written notice is allowed for non-payment of premium.”

19. **Signs and Advertising.** Developer understands and agrees to City’s ordinances, regulations, and requirements governing signs and advertising structures. Developer hereby agrees with and consents to the removal by City of all signs or other advertising structures erected, placed, or situated in violation of any City ordinance, regulation, or other requirement. Removal is at the expense of Developer and its surety. Developer and its surety will indemnify and hold City free and harmless from any claim or demand arising out of or incident to signs, advertising structures, or their removal.
20. **Relationship Between the Parties.** The Parties hereby mutually agree that neither this Agreement, nor any map related to PARCEL MAP NO. [2021-110], nor any other related entitlement, permit, or approval issued by City for the Property operates to create the relationship of partnership, joint venture, or agency between City and Developer. Developer’s contractors and subcontractors are exclusively and solely under the control and dominion of Developer. Nothing herein makes Developer, its contractors or subcontractors an agent, contractor or subcontractor of City.
21. **General Provisions.**
- 21.1 **Authority to Enter Agreement.** Each Party warrants that the individual or individuals who have signed this Agreement on that Party’s behalf have the legal power, right, and authority make this Agreement and bind that Party. Each individual signing represents and warrants that that individual is duly authorized and has the legal power and right to make this Agreement on behalf of the Party for whom the individual signs.
- 21.2 **Cooperation; Further Acts.** The Parties will fully cooperate with one another and will take any additional act or sign any additional document as might be necessary, appropriate, or convenient to carry out the purposes of this Agreement. Nothing in this paragraph obligates City to exercise its discretion in any particular way.
- 21.3 **Construction; References; Captions.** It being agreed the Parties or their agents have participated in the preparation of this Agreement, the language of this Agreement must be construed simply, according to its fair meaning, and not strictly for or against any Party. Any term referencing time, days, or period for performance is deemed calendar days and not work days. All references to Developer include all personnel, employees, agents, and subcontractors of Developer, except as otherwise specified in this Agreement. All references to City include its elected officials, officers, employees, agents, and volunteers except as otherwise specified in this Agreement. The captions of the various articles and paragraphs are for

convenience and ease of reference only, and do not define, limit, augment, or describe the scope, content, or intent of this Agreement.

21.4 Notices.

(A) All notices, demands, invoices, and written communications must be in writing and delivered to the following addresses or such other addresses as the Parties may designate by written notice:

(1) **To City:**

City of Stanton
7800 Katella Avenue
Stanton, CA 90680
Attn: City Engineer

(2) **To Developer:**

NAM NGUYEN
11572 COURT LN
STANTON, CA 92804

(B) Depending on the method of transmittal, notice is deemed received as follows:

- (1) by facsimile, as of the date and time sent;
- (2) by messenger, as of the date delivered; and
- (3) by U.S. Mail first class postage prepaid, as of 72 hours after deposit in the U.S. Mail.

(C) The Parties are encouraged, but not required to, send a courtesy copy of any written notice, demand, invoice, or written communication by email to the other Party. Email communication does not satisfy the notice obligations above.

21.5 Amendment; Modification.

(A) No supplement, modification, or amendment of this Agreement is binding unless executed in writing and signed by both Parties.

- (B) The City Manager may, at the Manager's sole and absolute discretion, agree to minor modifications to this Agreement on behalf of the City without City Council approval.

21.6 **Waiver.** City's failure to insist on strict compliance with any provision of this Agreement or to exercise any right or privilege provided herein, or City's waiver of any breach of this Agreement, does not relieve Developer of any of its obligations under this Agreement, whether of the same or similar type. The foregoing is true whether City's actions are intentional or unintentional. Developer agrees to waive, as a defense, counterclaim or set off, any and all defects, irregularities or deficiencies in the authorization, execution or performance of the Public Improvements or this Agreement, as well as the laws, rules, regulations, ordinances or resolutions of City with regards to the authorization, execution or performance of the Public Improvements or this Agreement.

21.7 **Assignment or Transfer of Agreement.**

- (A) Developer may not assign, hypothecate, or transfer, either directly or by operation of law, this Agreement or any interest herein without prior written consent of City, which City may grant or withhold at City's sole and absolute discretion. Any attempt to do so is null and void, and any purported assignee, hypothecatee, or transferee acquires no right or interest by reason of such attempted assignment, hypothecation, or transfer.
- (B) Unless specifically stated to the contrary in City's written consent, any assignment, hypothecation, or transfer does not release or discharge Developer from any duty or responsibility under this Agreement.
- (C) If City consents in writing to such an assignment, any assignee, hypothecatee or transferee must expressly assume Developer's obligations hereunder by a written agreement in a form, and containing such security, as is reasonably acceptable to City.
 - (1) The agreement must be in a form that is satisfactory to the City Attorney and must include provisions requiring the assignee to post bonds or submit another form of financial security that is satisfactory to City and approved by the City Attorney, to guarantee construction of the Public Improvements.
 - (2) The agreement must survive the recordation of the Final Map and must be recorded against each of the proposed lots to inform successors and assigns of the required Public Improvements to be constructed and their time frame for construction. Following any

permitted assignment of the Public Improvements as set forth in this section 21.7, City will release Developer from its obligations so assigned and will release to Developer any bond or other security posted to secure the Public Improvements so assigned; provided, however, that City will not release any security given to secure the performance of any of any Public Improvement that is not assigned.

21.8 **Binding Effect.** Each of the covenants and conditions in this Agreement binds and inures to the benefit of the Parties, and their successors, heirs, personal representatives, and assigns. This section does not authorize a Party to assign any right or obligation.

21.9 **No Third-Party Beneficiaries.** There is no intended third-party beneficiary of any right or obligation assumed by the Parties.

21.10 **Invalidity; Severability.** If any portion of this Agreement is declared invalid, illegal, or otherwise unenforceable by a court of competent jurisdiction, the remaining provisions continue in full force and effect.

21.11 **Consent to Jurisdiction and Venue.**

- (A) This Agreement must be construed in accordance with and governed by the laws of the State of California.
- (B) Any legal action or proceeding brought to interpret or enforce this Agreement, or which in any way arises out of the Parties' activities undertaken under this Agreement, must be filed and prosecuted in the appropriate state court in the County of Orange, California.
- (C) Each Party waives the benefit of any provision of state or federal law providing for a change of venue to any other court or jurisdiction including, without limitation, a change of venue based on the fact that a governmental entity is a party to the action or proceeding, or that a federal right or question is involved or alleged to be involved in the action or proceeding. Without limiting the generality of the foregoing waiver, Developer expressly waives any right to have venue transferred pursuant to California Code of Civil Procedure Section 394.

21.12 **Attorneys' Fees and Costs.**

- (A) If any arbitration, lawsuit, or other legal action or proceeding is brought by one Party against the other Party in connection with this Agreement or the Property, the prevailing party, whether by final judgment or arbitration

award, is entitled to and recover from the other party all costs and expenses incurred by the prevailing party, including actual attorneys' fees ("Costs").

(B) Any judgment, order, or award entered in such legal action or proceeding must contain a specific provision providing for the recovery of Costs, which shall include, without limitation, attorneys' and experts' fees, costs and expenses incurred in the following:

- (1) post judgment motions and appeals,
- (2) contempt proceedings, garnishment, levy, and debtor and third-party examination,
- (3) discovery, and
- (4) bankruptcy litigation.


(C) This section 21.12 survives termination or expiration of this Agreement.

21.13 **Counterparts.** This Agreement may be executed in counterpart originals, which taken together, constitute one and the same instrument.

SIGNATURES

CITY OF STANTON

By: _____
David J. Shawver , Mayor

NAM NGUYEN


Signature

NAM NGUYEN
Print Name

OWNER
Title

ATTEST:

(Seal)

By: _____
Patricia Vazquez, City Clerk

By: _____
Signature

Print Name

Title

APPROVED AS TO FORM:

By: _____
HongDao Nguyen, City Attorney
Best Best & Krieger LLP

NOTE:	Developer's and Surety's signatures must be duly notarized, and appropriate attestations must be included as required by the bylaws, articles of incorporation, or other rules or regulations applicable to Developer's business entity.
--------------	-------------------------------------------------------------------------------------------------------------------------------------------------------------------------------------------------------------------------------------------------

ACKNOWLEDGMENT

STATE OF CALIFORNIA
COUNTY OF ORANGE

On _____, before me, _____,
personally appeared _____,

who proved to me on the basis of satisfactory evidence to be the person(s) whose name(s) is/are subscribed to the within instrument and acknowledged to me that he/she/they executed the same in his/her/their authorized capacity(ies), and that by his/her/their signature(s) on the instrument the person(s), or the entity upon behalf of which the person(s) acted, executed the instrument.

I certify under penalty of perjury under the laws of the State of California that the foregoing paragraph is true and correct.

WITNESS my hand and official seal.

Signature of Notary Public

OPTIONAL

Though the information below is not required by law, it may prove valuable to persons relying on the document and could prevent fraudulent removal and reattachment of this form to another document.

CAPACITY CLAIMED BY SIGNER

- ☐ Individual
☐ Corporate Officer

Title(s)

- ☐ Partner(s) ☐ Limited
 ☐ General
- ☐ Attorney-In-Fact
☐ Trustee(s)
☐ Guardian/Conservator
☐ Other: _____

Signer is representing:
Name Of Person(s) Or Entity(ies)

DESCRIPTION OF ATTACHED DOCUMENT

Title or Type of Document

Number Of Pages

Date Of Document

Signer(s) Other Than Named Above

ACKNOWLEDGMENT

STATE OF CALIFORNIA
COUNTY OF ORANGE

On _____, before me, _____,
personally appeared _____,

who proved to me on the basis of satisfactory evidence to be the person(s) whose name(s) is/are subscribed to the within instrument and acknowledged to me that he/she/they executed the same in his/her/their authorized capacity(ies), and that by his/her/their signature(s) on the instrument the person(s), or the entity upon behalf of which the person(s) acted, executed the instrument.

I certify under penalty of perjury under the laws of the State of California that the foregoing paragraph is true and correct.

WITNESS my hand and official seal.

Signature of Notary Public

OPTIONAL

Though the information below is not required by law, it may prove valuable to persons relying on the document and could prevent fraudulent removal and reattachment of this form to another document.

CAPACITY CLAIMED BY SIGNER

- ☐ Individual
☐ Corporate Officer

Title(s)

- ☐ Partner(s) ☐ Limited
 ☐ General
- ☐ Attorney-In-Fact
☐ Trustee(s)
☐ Guardian/Conservator
☐ Other: _____

Signer is representing:
Name Of Person(s) Or Entity(ies)

DESCRIPTION OF ATTACHED DOCUMENT

Title or Type of Document

Number Of Pages

Date Of Document

Signer(s) Other Than Named Above

EXHIBIT A

LEGAL DESCRIPTION OF PROPERTY

PARCEL MAP NO. [2021-110]

BEING A SUBDIVISION OF THE NORTH HALF OF THE SOUTHWEST QUARTER OF THE NORTH EAST QUARTER OF LOT 12, IN SECTION 25, TOWNSHIP 4 SOUTH, RANGE 11 WEST, AS SHOWN ON THE MAP "SHOWING RESURVEY OF J.W. BIXBY AND CO'S., SUBDIVISION OF A PART OF THE RANCHO LOS ALAMITOS", PER MAP FILED IN BOOK 2, PAGE 43 OF MISCELLANEOUS MAPS, IN THE OFFICE OF THE COUNTY RECORDER OF SAID COUNTY.

EXHIBIT B

LIST OF PUBLIC IMPROVEMENTS

PARCEL MAP NO. [2021-110]

Developer must perform all work and furnish all materials necessary, in the opinion of the City Engineer and on his order, to complete the following Public Improvements in accordance with the plans and specifications on file with City or with any changes required or ordered by the City Engineer which, in his opinion, are necessary or required to complete this work.

Developer is required to perform the following Public Improvements under this Agreement:

1. MONUMENT INSTALLATION
2. OFFSITE / PUBLIC IMPROVEMENT WORK - SEWER CONNECTION

EXHIBIT C

SURETY BONDS AND OTHER SECURITY

PARCEL MAP NO. [2021-110]

As evidence of understanding the provisions contained in this Agreement, and of Developer's intent to comply with same, Developer has submitted the below described security in the amounts required by this Agreement, and has affixed the appropriate signatures thereto:

PERFORMANCE BOND PRINCIPAL AMOUNT: \$ _____

Surety: _____

Attorney-in-fact: _____

Address: _____

MATERIAL AND LABOR BOND PRINCIPAL AMOUNT: \$ _____

Surety: _____

Attorney-in-fact: _____

Address: _____

GUARANTEE AND WARRANTY SECURITY BOND: \$ _____

Surety: _____

Attorney-in-fact: _____

Address: _____

MONUMENT SECURITY BOND: \$ _____

Surety: _____

Attorney-in-fact: _____

Address: _____

BOND NO. _____
INITIAL PREMIUM: _____
SUBJECT TO RENEWAL

CITY OF STANTON

PERFORMANCE BOND

KNOW ALL MEN BY THESE PRESENTS:

WHEREAS the City of Stanton, California (“City”) and _____ (“Principal”), have executed an agreement for work consisting of, but not limited to, the furnishing all labor, materials, tools, equipment, services, and incidentals for all grading, roads, paving, curbs and gutters, pathways, storm drains, sanitary sewers, utilities, drainage facilities, traffic controls, landscaping, street lights, and all other required facilities for Tract Map No. [TRACT NO.] (“Public Improvements”);

WHEREAS, the Public Improvements to be performed by Principal are more particularly set forth in that certain Subdivision Improvement Agreement for Completion of Public Improvements dated _____, 20__, (“Improvement Agreement”);

WHEREAS, the Improvement Agreement is hereby referred to and incorporated herein by reference; and

WHEREAS, Principal is required by the Improvement Agreement to provide a good and sufficient bond for performance of the Improvement Agreement, and to guarantee and warranty the Public Improvements constructed thereunder.

NOW, THEREFORE, Principal and _____ (“Surety”), a corporation organized and existing under the laws of the State of _____, and duly authorized to transact business under the laws of the State of California, are held and firmly bound unto City in the sum of **NINE THOUSAND, NINE HUNDRED & SEVENTY FIVE DOLLARS (\$9,975)**, said sum being not less than one hundred percent (100%) of the total cost of the Public Improvements as set forth in the Improvement Agreement, we bind ourselves, our heirs, executors and administrators, successors and assigns, jointly and severally, firmly by these presents.

THE CONDITION OF THIS OBLIGATION is such, that if Principal, his or its heirs, executors, administrators, successors or assigns, shall in all things stand to and abide by, and well and truly keep and perform the covenants, conditions, agreements, guarantees, and warranties in

the Improvement Agreement and any alteration thereof made as therein provided, to be kept and performed at the time and in the manner therein specified and in all respects according to their intent and meaning, and to indemnify and save harmless City, its officers, employees, and agents, as stipulated in the Improvement Agreement, then this obligation shall become null and void; otherwise it shall be and remain in full force and effect.

As part of the obligation secured hereby, and in addition to the face amount specified therefor, there shall be included costs and reasonable expenses and fees, including reasonable attorney's fees, incurred by City in successfully enforcing such obligation, all to be taxed as costs and included in any judgment rendered.

Surety, for value received, hereby stipulates and agrees that no change, extension of time, alteration, or addition to the terms of the Improvement Agreement, or to any plans, profiles, and specifications related thereto, or to the Public Improvements to be constructed thereunder, shall in any way affect its obligations on this bond, and it does hereby waive notice of any such change, extension of time, alteration, or addition.

This bond is executed and filed to comply with Section 66499, *et seq.*, of the Government Code of California and Chapter 19 of the Stanton Municipal Code as security for performance of the Improvement Agreement and security for the one-year guarantee and warranty of the Public Improvements.

IN WITNESS WHEREOF, the seal and signature of the Principal is hereto affixed, and the corporate seal and the name of the Surety is hereto affixed and attested by its duly authorized Attorney-in-Fact at _____, this _____ day of _____, 20____.

_____ Principal	_____ Surety
By: _____ President	By: _____ Attorney-in-Fact
_____ Print Name	_____ Print Name

[ADD ADDITIONAL SIGNATURES IF NECESSARY]

APPROVED AS TO FORM:

By: _____
Best Best & Krieger LLP
City Attorney

**NOTE: APPROPRIATE NOTARIAL ACKNOWLEDGMENTS OF EXECUTION
BY PRINCIPAL AND SURETY, AND A COPY OF THE POWER OF
ATTORNEY TO LOCAL REPRESENTATIVES OF THE BONDING
COMPANY MUST BE ATTACHED TO THIS BOND.**

CERTIFICATE AS TO CORPORATE PRINCIPAL

I, _____, certify that I am the Secretary of the corporation named as Principal to the within bond; that _____, who signed the said bond on behalf of the Principal was then _____ of said corporation; that I know his/her signature, and his/her signature thereto is genuine; and that said bond was duly signed, sealed and attested for and in behalf of said corporation by authority of its governing board.

(Corporate Seal)

Signature

Date

NOTE: A copy of the Power of Attorney to local representatives of the bonding company must be attached hereto if a local representative signs.

BOND NO. _____
INITIAL PREMIUM: _____
SUBJECT TO RENEWAL

CITY OF STANTON

LABOR AND MATERIAL BOND

KNOW ALL MEN BY THESE PRESENTS:

WHEREAS the City of Stanton, California (“City”) and _____ (“Principal”), have executed an agreement for work consisting of, but not limited to, the furnishing all labor, materials, tools, equipment, services, and incidentals for all grading, roads, paving, curbs and gutters, pathways, storm drains, sanitary sewers, utilities, drainage facilities, traffic controls, landscaping, street lights, and all other required facilities for Parcel Map No. [2021-110] (“Public Improvements”);

WHEREAS, the Public Improvements to be performed by Principal are more particularly set forth in that certain Agreement for Completion of Public Improvements dated _____, 20__ (“Improvement Agreement”);

WHEREAS, the Improvement Agreement is hereby referred to and incorporated herein by reference; and

WHEREAS, Principal is required to furnish a bond in connection with the Improvement Agreement providing that if Principal or any of its subcontractors shall fail to pay for any materials, provisions, or other supplies, or terms used in, upon, for, or about the performance of the Public Improvements, or for any work or labor done thereon of any kind, or for amounts due under the provisions of Title 3 (commencing with section 9000) of Part 6 of Division 4 of the California Civil Code, with respect to such work or labor, that the Surety on this bond will pay the same together with a reasonable attorney’s fee in case suit is brought on the bond.

NOW, THEREFORE, Principal and _____ (“Surety”), a corporation organized and existing under the laws of the State of _____, and duly authorized to transact business under the laws of the State of California, are held and firmly bound unto City and to any and all material men, persons, companies or corporations furnishing materials, provisions, and other supplies used in, upon, for or about the performance of the Public Improvements, and all persons, companies or corporations renting or hiring teams, or implements or machinery, for or contributing to the Public Improvements to be done, and all persons performing work or labor upon the same and all persons supplying both work and materials as

aforesaid excepting the Principal, the sum of NINE THOUSAND, NINE HUNDRED & SEVENTY FIVE DOLLARS, (\$9,975) said sum being not less than 100% of the total cost of the Public Improvements under the terms of the Improvement Agreement, we bind ourselves, our heirs, executors and administrators, successors and assigns jointly and severally, firmly by these presents.

THE CONDITION OF THIS OBLIGATION IS SUCH that if the Principal, his or its subcontractors, heirs, executors, administrators, successors, or assigns, shall fail to pay for any materials, provisions, or other supplies or machinery used in, upon, for or about the performance of the Public Improvements, or for work or labor thereon of any kind, or fail to pay any of the persons named in California Civil Code Section 9100, or amounts due under the Unemployment Insurance Code with respect to work or labor performed by any such claimant, or for any amounts required to be deducted, withheld, and paid over to the Employment Development Department from the wages of employees of the contractor and his subcontractors pursuant to Section 13020 of the Unemployment Insurance Code with respect to such work and labor, and all other applicable laws of the State of California and rules and regulations of its agencies, then said Surety will pay the same in or to an amount not exceeding the sum specified herein.

As part of the obligation secured hereby, and in addition to the face amount specified therefor, there shall be included costs and reasonable expenses and fees, including reasonable attorney's fees, incurred by City in successfully enforcing such obligation, all to be taxed as costs and included in any judgment rendered.

This bond is executed and filed to comply with Section 66499, et seq., of the California Government Code and Chapter 19 of the Stanton Municipal Code as security for payment to contractors, subcontractors, and persons furnishing labor, materials, or equipment for construction of the Public Improvements or performance of the Improvement Agreement. It is hereby expressly stipulated and agreed that this bond shall inure to the benefit of any and all persons, companies, and corporations entitled to file claims under Title 3 (commencing with section 9000) of Part 6 of Division 4 of the California Civil Code, so as to give a right of action to them or their assigns in any suit brought upon this bond.

Surety, for value received, hereby stipulates and agrees that no change, extension of time, alteration, or addition to the terms of the Improvement Agreement, or to any plans, profiles, and specifications related thereto, or to the Public Improvements to be constructed thereunder, shall in any way affect its obligations on this bond, and it does hereby waive notice of any such change, extension of time, alteration, or addition.

(Signatures on following page)

IN WITNESS WHEREOF, the seal and signature of the Principal is hereto affixed, and the corporate seal and the name of the Surety is hereto affixed and attested by its duly authorized Attorney-in-Fact at _____, this ____ day of _____, 20____.

Principal

Surety

By: _____
President

By: _____
Attorney-in-Fact

Print Name

Print Name

[ADD ADDITIONAL SIGNATURES IF NECESSARY]

APPROVED AS TO FORM:

By: _____
Best Best & Krieger LLP
City Attorney

NOTE: APPROPRIATE NOTARIAL ACKNOWLEDGMENTS OF EXECUTION BY PRINCIPAL AND SURETY, AND A COPY OF THE POWER OF ATTORNEY TO LOCAL REPRESENTATIVES OF THE BONDING COMPANY MUST BE ATTACHED TO THIS BOND.

CERTIFICATE AS TO CORPORATE PRINCIPAL

I, _____, certify that I am the Secretary of the corporation named as Principal to the within bond; that _____, who signed the said bond on behalf of the Principal was then _____ of said corporation; that I know his/her signature, and his/her signature thereto is genuine; and that said bond was duly signed, sealed and attested for and in behalf of said corporation by authority of its governing board.

(Corporate Seal)

Signature

Date

NOTE: A copy of the Power of Attorney to local representatives of the bonding company must be attached hereto of a local representative signs.

BOND NO. _____
INITIAL PREMIUM: _____
SUBJECT TO RENEWAL

CITY OF STANTON

**SUBDIVISION MAINTENANCE BOND
GUARANTEE AND WARRANTY SECURITY**

KNOW ALL MEN BY THESE PRESENTS:

WHEREAS, the conditions placed on the tentative/parcel map for Parcel Map No. (2021-110] require that the City Council of the City of Stanton, State of California, and _____ (“Principal”) enter into an agreement by which Principal agrees to install and complete certain designated public improvements and to guarantee and warrant the work for a period of one year following its completion and acceptance (“Agreement”); and

WHEREAS, Principal is required under the terms of the Agreement to furnish a bond to guarantee and warrant the work for a period of one year following its completion and acceptance against any defective work or labor done, or defective materials furnished, to comply with the terms of the Agreement.

NOW, THEREFORE, we, Principal and _____
a _____, admitted and duly authorized to transact business under the laws of the State of California as surety (“Surety”), are held and firmly bound unto the City of Stanton as obligee (“City”), in the penal sum of _____ (\$_____) dollars lawful money of the United States, for the payment of which sum well and truly to be made, we bind ourselves, our heirs, successors, executors and administrators, jointly and severally, firmly by these presents.

The condition of this obligation is such that if Principal, his or its heirs, executors, administrators, successors or assigns, shall in all things stand to and abide by, provisions in the said agreement and any alteration thereof made as therein provided, on his or its part to be kept and performed at the time and in the manner therein specified, and in all respects according to their true intent and meaning, and shall indemnify and save harmless City, its officers, agents and employees, as therein stipulated, then this obligation shall become null and void; otherwise it shall be and remain in full force and effect.

As a part of the obligation secured hereby and in addition to the face amount specified therefor, there shall be included costs and reasonable expenses and fees, including reasonable attorneys' fees, incurred by City in successfully enforcing such obligation, all to be taxed as costs and included in any judgment rendered.

Surety hereby stipulates and agrees that no change, extension of time, alteration or addition to the terms of the agreement or to the work to be performed thereunder or the specifications accompanying the same shall in anywise affect its obligations of this bond, and it does hereby waive notice of any such change, extension of time, alteration or addition to the terms of the agreement or to the work or to the specifications. The surety waives all rights of subrogation against City or any person employed by City.

IN WITNESS WHEREOF, the seal and signature of the Principal is hereto affixed, and the corporate seal and the name of the Surety is hereto affixed and attested by its duly authorized Attorney-in-Fact at _____, this ____ day of _____, 20____.

Principal

Surety

By: _____
President

By: _____
Attorney-in-Fact

Print Name

Print Name

[ADD ADDITIONAL SIGNATURES IF NECESSARY]

APPROVED AS TO FORM:

By: _____
Best Best & Krieger LLP
City Attorney

NOTE: APPROPRIATE NOTARIAL ACKNOWLEDGMENTS OF EXECUTION BY PRINCIPAL AND SURETY, AND A COPY OF THE POWER OF ATTORNEY TO LOCAL REPRESENTATIVES OF THE BONDING COMPANY MUST BE ATTACHED TO THIS BOND.

CERTIFICATE AS TO CORPORATE PRINCIPAL

I, _____, certify that I am the Secretary of the corporation named as Principal to the within bond; that _____, who signed the said bond on behalf of the Principal was then _____ of said corporation; that I know his/her signature, and his/her signature thereto is genuine; and that said bond was duly signed, sealed and attested for and in behalf of said corporation by authority of its governing board.

(Corporate Seal)

Signature

Date

NOTE: A copy of the Power of Attorney to local representatives of the bonding company must be attached hereto if a local representative signs.

BOND NO. _____
INITIAL PREMIUM: _____
SUBJECT TO RENEWAL

CITY OF STANTON

MONUMENT SECURITY

KNOW ALL MEN BY THESE PRESENTS:

WHEREAS the City of Stanton, California (“City”) and _____ (“Principal”), have executed an agreement for work consisting of, but not limited to, the furnishing all labor, materials, tools, equipment, services and incidentals for all grading, roads, paving, curbs and gutters, pathways, storm drains, sanitary sewers, utilities, drainage facilities, traffic controls, landscaping, street lights and all other required facilities for _____ (“Public Improvements”);

WHEREAS, the Public Improvements to be performed by Principal are more particularly set forth in that certain Agreement for Completion of Public Improvements dated _____, 20____ (“Improvement Agreement”);

WHEREAS, the Improvement Agreement is hereby referred to and incorporated herein by reference; and

WHEREAS, Principal is required under the terms of the Improvement Agreement to furnish a bond for the installation of monuments pursuant to the Agreement.

NOW, THEREFORE, we, Principal and _____ (“Surety”), a corporation organized and existing under the laws of the State of _____, admitted and duly authorized to transact business under the laws of the State of California as surety, are held and firmly bound unto City, in the sum of | TWO THOUSAND, FIVE HUNDRED **DOLLARS** (\$2,500), for the payment of which sum well and truly to be made, we bind ourselves, our heirs, successors, executors and administrators, jointly and severally, firmly by these presents.

THE CONDITION OF THIS OBLIGATION is such that if the Principal, its heirs, executors, administrators, successors or assigns, shall in all things stand to and abide by, and well and truly keep and perform the installation of monuments pursuant to the Agreement and any alteration thereof made as therein provided, on their part, to be kept and performed at the time and in the manner therein specified, and in all respects according to their true intent and meaning, and

shall indemnify and save harmless City, its elected officials, officers, employees, agents and volunteers, as therein stipulated, then this obligation shall become null and void; otherwise it shall be and remain in full force and effect.

As a part of the obligation secured hereby and in addition to the face amount specified therefor, there shall be included costs and reasonable expenses and fees, including reasonable attorneys' fees, incurred by City in successfully enforcing such obligation, all to be taxed as costs and included in any judgment rendered.

Surety, for value received, hereby stipulates and agrees that no change, extension of time, alteration or addition to the terms of the Improvement Agreement, or to any plans, profiles or specifications related thereto, or to the Public Improvements to be constructed thereunder, shall in any way affect its obligations on this bond, and it does hereby waive notice of any such change, extension of time, alteration or addition.

IN WITNESS WHEREOF, the seal and signature of the Principal is hereto affixed, and the corporate seal and the name of the Surety is hereto affixed and attested by its duly authorized Attorney-in-Fact at _____, this ____ day of _____, 20____.

Principal

Surety

By: _____
President

By: _____
Attorney-in-Fact

Print Name

Print Name

APPROVED AS TO FORM:

By: _____
Best Best & Krieger LLP
City Attorney

NOTE: APPROPRIATE NOTARIAL ACKNOWLEDGMENTS OF EXECUTION BY PRINCIPAL AND SURETY, AND A COPY OF THE POWER OF ATTORNEY TO LOCAL REPRESENTATIVES OF THE BONDING COMPANY MUST BE ATTACHED TO THIS BOND.

CERTIFICATE AS TO CORPORATE PRINCIPAL

I, _____, certify that I am the Secretary of the corporation named as Principal to the within bond; that _____, who signed the said bond on behalf of the Principal was then _____ of said corporation; that I know his/her signature, and his/her signature thereto is genuine; and that said bond was duly signed, sealed and attested for and in behalf of said corporation by authority of its governing board.

(Corporate Seal)

Signature

Date

NOTE: A copy of the Power of Attorney to local representatives of the bonding company must be attached hereto if a local representative signs.

CITY OF STANTON

REPORT TO CITY COUNCIL

TO: Honorable Mayor and Members of the City Council

DATE: March 26, 2024

SUBJECT: AUTHORITY TO ADVERTISE FOR CONSTRUCTION OF THE FAMILY RESOURCE CENTER RENOVATION (PHASE II) PROJECT

REPORT IN BRIEF:

The plans and specifications for the Family Resource Center Renovation (Phase II) Project are complete. The City Engineer is recommending City Council approve the specifications and plans for bidding, subject to revision by the City Engineer and the City Attorney, to ensure the construction contract is awarded in an efficient and timely manner. The Project plans and specifications are available in the City Engineer's Office for review.

RECOMMENDED ACTIONS:

1. City Council find that this project is exempt from the California Environmental Quality Act ("CEQA"), Class 2, Section 15302 as replacement of existing structures and facilities; and
2. Approve the bid specifications and plans, subject to revisions required by the City Engineer and the City Attorney; and
3. Authorize and advertise for bids the Family Resource Center Renovation (Phase II) Project.

BACKGROUND:

In 2022, the City's Community Services Department obtained a Community Development Block Grant (CDBG) from the County of Orange for renovation of the City's Family Resource Center. The scope of work included building/facility and landscape/exterior elements.

On February 22, 2022, the City Council awarded a design contract in the amount of \$57,600 to BOA Architecture for design of the project.

The landscape portion of the renovation effort (playground, rubberized surface, benches, trash receptacles) is not funded by the CDBG grant. In an effort to comply with grant deadline requirements, this portion was removed from the scope of the Family Center Renovation Project and was planned to be bid out as a separate project.

The Family Resource Center Renovation (Phase II) Project consists of demolition and removals, clearing and grubbing, site preparation, installation of new play equipment, site furnishings, French drain and sumps, and rubberized surfacing.

ANALYSIS/JUSTIFICATION:

The plans and specifications for the Family Resource Center Renovation (Phase II) Project are substantially complete. The engineer's cost estimate for this project is approximately \$261,160. The City Engineer is recommending Council approve the specifications and plans for bidding, subject to revisions by the City Engineer and the City Attorney, to ensure a construction contract is awarded in an efficient and timely manner.

The Project plans and specifications are available in the City Engineer's Office for review.

FISCAL IMPACT:

There is no fiscal impact associated with the recommended action.

ENVIRONMENTAL IMPACT:

This project is exempt under the California Environmental Quality Act ("CEQA"), Class 2, Section 15302 as replacement of existing structures and facilities where the new structure will be located on the same site as the structure replaced and will have substantially the same purpose and capacity as the structure replaced.

LEGAL REVIEW:

None.

STRATEGIC PLAN OBJECTIVES ADDRESSED:

Obj. No. 3: Provide a high-quality infrastructure.

Obj. No. 6: Maintain and promote a responsive, high quality and transparent government.

PUBLIC NOTIFICATION:

Through the normal agenda process.

Prepared by: Han Sol Yoo, Associate Engineer

Reviewed by: Cesar Rangel P.E., Director of Public Works/City Engineer

Approved by: Hannah Shin-Heydorn, City Manager

CITY OF STANTON

REPORT TO CITY COUNCIL

TO: Honorable Mayor and Members of the City Council

DATE: March 26, 2024

**SUBJECT: CITY SPONSORSHIP REQUEST – STANTON COMMUNITY
FOUNDATION ANNUAL CAR SHOW**

REPORT IN BRIEF:

Per the City's Sponsorship Program, the Stanton Community Foundation is requesting co-sponsorship of the 20th Annual Car Show. The sponsorship request is for in-kind consideration valued at \$300. At its meeting on August 23, 2022, the City Council directed staff to bring all sponsorship requests to the Council for consideration until further notice.

RECOMMENDED ACTIONS:

1. City Council declare this project to be categorically exempt under the California Environmental Quality Act, Class 1, Section 15301c; and
2. Determine the status of the Stanton Community Foundation's sponsorship request for a total in-kind value of \$300.

BACKGROUND:

At its meeting on August 23, 2022, the Council approved a City Administrative Policy for a City Sponsorship Program. The policy sets forth guidelines and criteria governing the granting of City funds or in-kind services for the purpose of supporting local festivals, special events, community projects or programs.

The goals and objectives of the approved City Sponsorship Program are as follows:

- Promote the City as a desirable place to live, visit and do business.
- Promote the City as a visitor destination and/or bring tourism-associated revenue to the City.
- Enhance the quality of life and well-being of the citizenry.
- Advance the City's commitment to and pride in being a multicultural community.
- Encourage the development of neighborhood identity and pride.

The City Sponsorship Program includes general requirements, eligibility criteria, and conditions outlined in the policy. As part of the approved policy, the City Council directed staff to bring all sponsorship requests for consideration until further notice to evaluate the impact on City resources. The City Council also outlined that if sponsorships are in-kind, the value of the in-kind items may not equal more than 25% of the program/event budget, up to a maximum of \$1,000.

ANALYSIS/JUSTIFICATION:

The Stanton Community Foundation submitted a request for sponsorship on March 11, 2023 (Attachment A). The request solicits support for the 21st annual Car Show planned for May 18, 2024, from 9 am to 2 pm at Stanton Park. Requested items include:

1. Promotion of the event through the City's social media channels (including use of the City logo) and displaying the event on the electronic boards in front of City Hall and Stanton Central Park.
2. Waive the Special Event Permit Fees and any other City fees.
3. Allow the display of promotional banners at Stanton Park leading up to the day of the event and flyers at City facilities.
4. Use of Stanton Park including restrooms and picnic tables on the day of the event.
5. City support with invitations for OCSD and/or OCFA attendance.

The sponsorship request states that it is less than 25% of the entire event budget. The total in-kind value is outlined below:

Staff-Time for Marketing, Coordination	\$40/hr, 3 hours total	\$120
Special Event Permit Fee	\$180 (flat rate)	\$180
	TOTAL	\$300

Upon review of the application, staff found that all required criteria have been met, including the provision of documentation for nonprofit status in the form of an IRS determination letter.

FISCAL IMPACT:

Fiscal impact includes an in-kind value of \$300 to support the event with requested City resources.

This is the second sponsorship request reviewed by the Council for Fiscal Year 2023/2024. The current sponsorship status is provided below:

Number of Requests Approved To-Date	Funds Granted To-Date	In-Kind Consideration Granted To-Date
1	\$0	\$499

ENVIRONMENTAL IMPACT:

None.

LEGAL REVIEW:

None.

PUBLIC NOTIFICATION:

None.

STRATEGIC PLAN OBJECTIVES ADDRESSED:

Obj. No. 4: Ensure fiscal stability and efficiency in governance.

Obj. No. 5: Provide a high quality of life.

Obj. No. 6: Maintain and promote a responsive, high quality and transparent government.

Prepared by: Zenia Bobadilla, Community Services Director

Fiscal Impact Reviewed by: Michelle Bannigan, Finance Director

Approved by: Hannah Shin-Heydorn, City Manager

Attachments:

A. Sponsorship Request – Stanton Community Foundation, Stanton Car Show

Dear Director Zenia Bobadilla:

The Stanton Community Foundation is writing to ask the City of Stanton to become a sponsor of the 21th Annual Stanton Car Show, scheduled for Saturday, May 18, 2024 at Stanton Park. This annual car show has special historical significance in the city of Stanton as it was ran by the city for many years in the past, and it continues to draw a huge crowd of car enthusiasts, tourists, community partners, and residents. It also provides positive media coverage for the city. PCTA's Youtube channel has numerous videos covering the annual Stanton Car Show dating back over a decade.

The Stanton Community Foundation kindly requests the city's sponsorship for this event in the following capacities:

1. Help with promotion through the city's social media channels and displaying the event on the electronic board in front of city hall and Stanton Central Park for at least two weeks leading up to the event date
2. Waive the Special Event Permit Fees and any other city fees
3. Allow the display of promotional banners at Stanton Park leading up to the day of the event and flyers at city facilities
4. Use of Stanton Park including restrooms and picnic tables on day of the event
5. City support with any invitations for OCSD or OCFA's attendance

This sponsorship request is less than 25% of the program/event budget. If desired, the City of Stanton will be prominently recognized as a sponsor in all promotional materials, and the City's logo may be included in the flyer.

The Stanton Community Foundation has a long history of working with the City for over a decade to elevate our community and benefit the residents. You may view our website at stantoncommunityfoundation.org to see the numerous services and benefits we provide for the Stanton Community. Some of our projects include, but not limited to:

- **Senior Shopping Carts:** In 2011, the SCF began providing seniors living at Park Place Senior Apartments with shopping carts. They help our seniors to complete their personal shopping needs within our community.
- **Threads for Kids:** This program began in 2013 and provides funds to local elementary schools to purchase a school hoodie/sweatshirt for a child in need.
- **Back to School Fest:** The Stanton Back to School Fest is a partnership between the Foundation, the city, and numerous community-based organizations to host a school supply giveaway serving the families of Stanton and surrounding neighborhoods. The 2021 Back to School Fest served around 500 K-12 students, providing free school supplies, eye exams, on-site COVID vaccinations, and much more.

- ***Supply Our Schools:*** SOS began in 2014, providing funds to local elementary and junior high school teachers to purchase items needed in the classroom.
- ***Senior Exercise Program:*** Provides local seniors a weekly exercise program at two different locations in our city at no cost. This program has been in place since 2015.
- ***SMART:*** Our most recent program, SMART, stands for Summer Math Academy & Resource Training, started in 2018. It is an intensive summer bridge program for incoming high school freshmen who failed middle school math and are at risk of dropping out of high school.
- ***Veterans Plaque Program:*** Honoring veterans who have served or are currently serving in the United States Armed Forces, the Inspirational Wall Plaque Program offers an opportunity to have an engraved bronze plaque at Stanton's Veterans Memorial Park.
- ***Stanton Community Garden:*** Local residents can rent a plot to grow and have access to fresh produce.
Since its inception in 2015, the Stanton Community Garden has served approximately 55 families per year.

Please do not hesitate to contact me with any questions or concerns. You may email me at stantoncommunityfoundation@gmail.com, or call me anytime at: (714) 733-8326. We appreciate your support.

Sincerely,



Alyce Van
Chair, Stanton Community Foundation

CITY OF STANTON

REPORT TO CITY COUNCIL

TO: Honorable Mayor and Members of the City Council

DATE: March 26, 2024

**SUBJECT: FIRST AMENDMENT TO GRANT ADMINISTRATION AGREEMENT
WITH THE HOPE CENTER OF ORANGE COUNTY**

REPORT IN BRIEF:

The City was designated as the recipient of \$5,000,000 as part of the Byrne Discretionary Grant program (Byrne Grant), which must be used for a North Orange County Public Safety Task Force project. The North Orange County Public Safety Collaborative's Coordinating & Advisory Board directed the funds to be used to sponsor the programs and activities of the HOPE Center of Orange County (HOPE Center). In June 2023, the City and the HOPE Center entered into a Grant Administration Agreement in which the City agreed to function as a pass-through entity to disburse Byrne Grant funds to the HOPE Center. The proposed first amendment to the Grant Administration Agreement redirects certain Byrne Grant funds currently categorized as Indirect Costs to Direct Costs.

RECOMMENDED ACTION:

1. City Council declare that this item is not subject to the California Environmental Quality Act ("CEQA") pursuant to Sections 15060(c)(2) and 15060(c)(3); and
2. Approve the First Amendment to Grant Administration Agreement and authorize the City Manager to execute said Agreement.

BACKGROUND:

In June 2023, the City and the HOPE Center entered into a Grant Administration Agreement in which the City agreed to function as a pass-through entity by disbursing Byrne Grant funds to support subrecipient services offered by the HOPE Center, including homeless outreach and engagement initiatives (Attachment A).

ANALYSIS AND JUSTIFICATION:

The original budget for the Byrne Grant funds for indirect costs for the City of Stanton included the following:

Year	Indirect Costs (Budgeted)	Indirect Costs (Used)
Year 1	\$152,148.68	\$0
Year 2	\$54,549.58	\$47,725 (estimated)
Year 3	\$44,752.09	\$47,725 (estimated)
TOTAL	\$251,450.35	\$95,450 (estimated)
Remaining funds	\$156,000.35	

The First Amendment to the Agreement proposes to:

- Redirect Byrne Grant funds in the amount of \$156,000 currently categorized as Indirect Costs to be used as Direct Cost, specifically “Procurement City of Fullerton – Police Services”;
- Allow for future administrative reallocations of remaining Byrne Grant Funds, so long as they are within the respective budgets as approved by the Stanton City Council and the HOPE Board, to be approved administratively by the Stanton City Manager and the HOPE Center Executive Director; and
- Update the reimbursement rate for City staff time from an explicit rate to the fully-burdened rate in place at the time of request for reimbursement.

The City of Stanton will notify the HOPE Center of the amount of any funds remaining from the Indirect Costs budget as of June 30, 2025.

FISCAL IMPACT:

The City serves as a pass-through entity for the grant and will recover the majority of all administrative overhead costs. A nominal amount of administrative work was conducted but not reimbursed from June 2023 – September 2023.

ENVIRONMENTAL IMPACT:

None. This item is an administrative activity not subject to the California Environmental Quality Act (“CEQA”) pursuant to Sections 15060(c)(2) (the activity will not result in a direct or reasonably foreseeable indirect physical change in the environment) and 15060(c)(3) (the activity is not a project as defined in Section 15378(b)(5) of the CEQA Guidelines, California Code of Regulations, Title 14, Chapter 3, because it has no potential for resulting in physical change to the environment, directly or indirectly).

LEGAL REVIEW:

The City Attorney has reviewed the First Amendment to Grant Administration Agreement and approved it as to form.

STRATEGIC PLAN OBJECTIVE:

Obj. No. 1: Provide a safe community.

PUBLIC NOTIFICATION:

Public notice for this item was made through the regular agenda process.

Prepared by: Hannah Shin-Heydorn, City Manager

Fiscal Impact Reviewed by: Michelle Bannigan, Finance Director

Approved by: Hannah Shin-Heydorn, City Manager

Attachment(s):

- A. Staff report of June 27, 2023, titled "Grant Administration Agreement with the Hope Center of Orange County"
- B. First Amendment to Grant Administration Agreement Between the City of Stanton and the Hope Center of Orange County

CITY OF STANTON

REPORT TO CITY COUNCIL

TO: Honorable Mayor and Members of the City Council

DATE: June 27, 2023

SUBJECT: GRANT ADMINISTRATION AGREEMENT WITH THE HOPE CENTER OF ORANGE COUNTY

REPORT IN BRIEF:

The City was designated as the recipient of \$5,000,000 as part of the Byrne Discretionary Grants program. The grant must be used for the project of the North Orange County Public Safety Task Force. The North Orange County Public Safety Collaborative's Coordinating & Advisory Board has directed that the funds be used to sponsor the programs and activities of the HOPE Center of Orange County (HOPE Center). This agreement ensures that the City's disbursement, and the HOPE Center's use, of the grant funds complies with all applicable legal requirements.

RECOMMENDED ACTION:

1. City Council declare that this item is not subject to the California Environmental Quality Act ("CEQA") pursuant to Sections 15060(c)(2) and 15060(c)(3); and
2. Approve the Grant Administration Agreement and authorize the City Manager to execute said Agreement; and
3. Ratify payments made to HOPE Center from September 1, 2022, through June 27, 2023.

BACKGROUND:

The North Orange County Public Safety Collaborative ("Collaborative"), formerly known as the North Orange County Public Safety Task Force, is comprised of eleven member cities, including the City of Stanton. The City is the current fiscal agent of the Collaborative, and all Collaborative decisions are made by the Coordinating & Advisory Board ("Board"). The City was designated as the recipient of \$5,000,000 as part of the Byrne Discretionary Grant program (the "Byrne Grant"). The grant must be used for a Collaborative project and the Board has directed the funds be used to support homeless outreach efforts. Specifically, the Board approved an application for the Byrne Grant to sponsor the programs and activities of the Homeless Outreach and Proactive Engagement Center of Orange County ("HOPE Center").

The HOPE Center is a regional hub that brings together community health workers, community-based organizations, and local law enforcement to address homelessness in a collaborative, comprehensive, structured, and efficient manner. The HOPE Center is working on developing and deploying a unified technology platform that seamlessly combines outreach worker dispatch, bed shelter reservation, and supportive housing matching. This centralized suite of apps will give the various homelessness service providers access to integrated, real-time data on their clients that they can use for effective case management at every point of work, from the initial outreach on the street to the permanent housing solution.

On July 26, 2022, the U.S. Department of Justice's Office of Justice Programs (OJP) approved the Byrne Grant application. On February 9, 2023, the OJP approved the Byrne Grant budget. The Byrne Grant period of performance is three years: from September 1, 2022, to August 31, 2025.

ANALYSIS AND JUSTIFICATION:

The Byrne Grant Agreement between the OJP and the City includes over fifty award conditions, and sets recordkeeping, performance reporting, and financial reporting requirements. The City has set up internal controls to comply with the Byrne Grant program requirements, as well as all other applicable legal requirements. This Grant Administration Agreement ("Agreement") between the City and the HOPE Center will bind the HOPE Center to the same legal requirements, including the requirement that HOPE Center personnel complete the OJP's Grants Financial Management Training.

The Agreement also outlines the protocol for disbursement of the Byrne Grant funds, which is done primarily on a reimbursement basis. The City will collaborate with the HOPE Center to submit progress reports and budget modifications, as needed.

FISCAL IMPACT:

The City serves as a pass-through entity for the grant and will recover all administrative overhead costs. The Fiscal Year 2022-23 Amended Budget in the Justice Assistance Grant Fund (#245) includes the \$5,000,000 appropriation for this program.

ENVIRONMENTAL IMPACT:

None. This item is an administrative activity not subject to the California Environmental Quality Act ("CEQA") pursuant to Sections 15060(c)(2) (the activity will not result in a direct or reasonably foreseeable indirect physical change in the environment) and 15060(c)(3) (the activity is not a project as defined in Section 15378(b)(5) of the CEQA Guidelines, California Code of Regulations, Title 14, Chapter 3, because it has no potential for resulting in physical change to the environment, directly or indirectly).

LEGAL REVIEW:

The City Attorney has reviewed the Grant Administration Agreement and approved it as to form.

STRATEGIC PLAN OBJECTIVE(S):

Obj. No. 1: Provide a safe community.

PUBLIC NOTIFICATION:

Public notice for this item was made through the regular agenda process.

Prepared by: Jason Huynh, Management Analyst

Reviewed by: Soo Elisabeth Kang, Assistant to the City Manager

Fiscal Impact Reviewed by: Michelle Bannigan, Finance Director

Approved by: Hannah Shin-Heydorn, City Manager

Attachment(s):

A. Grant Administration Agreement

**GRANT ADMINISTRATION AGREEMENT
BETWEEN THE CITY OF STANTON AND
THE HOPE CENTER OF ORANGE COUNTY**

This Grant Administration Agreement ("**Agreement**") is entered into this 27th day of June 2023 ("**Effective Date**"), by and between the City of Stanton, a California municipal corporation ("**City**"), and the HOPE Center of Orange County, a California Nonprofit Public Benefit Corporation, located at 2050 Youth Way, Building #1, Fullerton, CA 92835 ("**Subrecipient**"). City and Subrecipient are sometimes referred to collectively as the "**Parties**" and singularly as a "**Party**."

RECITALS

- A. On March 15, 2022, President Joseph R. Biden Jr. signed into law H.R. 2471, the "Consolidated Appropriations Act, 2022" (the "**Act**").
- B. The Act allocated \$184,707,000 in funding for the "Byrne Discretionary Community Project Grants/Byrne Discretionary Grants" program ("**Byrne Federal Grant Program**"). The Assistance Listing Number associated with the Byrne Federal Grant Program is: 16.753 (Congressionally Recommended Awards).
- C. Within the Byrne Federal Grant Program, the Act identified various projects that were eligible for funding. Each project so identified included a funding allocation and designated recipient.
- D. The Act designated City as the recipient of \$5,000,000 in Byrne Federal Grant Program funds, which must be used to support "North Orange County Public Safety Task Force" programs and activities (the "**Byrne Grant Funds**").
- E. On April 1, 2022, personnel from the Office of Justice Programs ("**OJP**")—a department within the United States Department of Justice—informed City that it must submit an application to OJP to access the Byrne Grant Funds.
- F. City submitted an application to OJP on July 5, 2022 ("**Application**"). The Application is attached hereto as **Exhibit "A"** and incorporated herein by reference.
- G. The Application noted that City is one of 11 member cities that comprise the North Orange County Public Safety Task Force—now known as the North Orange County Public Safety Collaborative ("**Collaborative**"). The Application further explained that City, in conjunction with the Collaborative, desired to use the Byrne Grants Funds to sponsor Subrecipient's programs and activities.
- H. On July 26, 2022, OJP approved the Application and awarded City the \$5,000,000 in Byrne Grant Funds ("**OJP Approval**"). The OJP Approval is attached hereto as **Exhibit "B"** and incorporated herein by reference; its Federal Award Identification Number is 15PBJA22GG00262BRND. As required by the OJP Approval, City enrolled in the federal Automated Standard Application for Payments portal ("**Federal Portal**"), which is the means by which City may access the Byrne Grant Funds.
- I. Consistent with the Application and OJP Approval, Subrecipient desires to utilize the Byrne Grant Funds to cover the costs of certain expenses, projects, purchases, and activities set forth in the scope of work attached hereto as **Exhibit "C"** and incorporated

herein by reference. City desires to function as a pass-through entity by disbursing the Byrne Grant Funds to Subrecipient for these purposes.

- J. City further desires to ensure that its disbursement, and Subrecipient's use, of the Byrne Grant Funds complies with all applicable legal requirements, including without limitation, the Act, the Byrne Federal Grant Program, the Application, the OJP Approval, the Office of Management & Budget ("**OMB**") Compliance Supplement, the OMB Uniform Administrative Requirements, Cost Principles, and Audit Requirements for Federal Awards and all other statutes and/or regulations governing the use and distribution of Byrne Federal Grant Program funding.

NOW, THEREFORE, in consideration of the above recitals, which are fully incorporated into this Agreement, and the mutual covenants contained herein, City and Subrecipient agree as follows:

1. DISBURSEMENTS

- 1.1. The Byrne Grant Funds shall be disbursed by City to Subrecipient in accordance with the provisions of this Agreement, including without limitation, the budget and invoicing guide included in that certain "HOPE Center Byrne Grant Budget," attached hereto as **Exhibit "D,"** and incorporated herein by reference.
- 1.2. Subrecipient may request a disbursement by submitting a funding request to City in accordance with the procedures attached hereto as **Exhibit "E"** and incorporated herein by reference (each a "**Funding Request**"). Subrecipient may submit a Funding Request to City no more than three times per month.
- 1.3. Upon receipt of a Funding Request, City will notify Subrecipient if any additional information and/or documentation is required. Subrecipient shall promptly provide City with any requested information and/or documentation. Thereafter, City shall cause the Byrne Grant Funds to be disbursed to City from the Federal Portal. Within 10 days of the City's receipt of the funds, City will pay the Funding Request via an ACH payment or check made out to Subrecipient.
- 1.4. In accordance with Exhibit "D," the Parties acknowledge that a portion of the Byrne Grant Funds will be used to cover the Parties' "Indirect Costs." The Parties agree that "Indirect Costs" shall include, but are not limited to, single audits of Subrecipient as contemplated by Section 5.3 and time spent by City's staff—including, without limitation, Management Analysts—in administering this Agreement ("**City Staff Time**"). Subrecipient agrees that City may reimburse itself from the Byrne Grant Funds for City Staff Time at a rate of \$ 34.31 per hour, which may be amended from time to time by City via its adopted salary schedule. The total "Indirect Costs" City may reimburse itself for under this Section 1.4 shall not exceed the limits specified in Exhibit "D."
- 1.5. City shall keep accurate and complete records of all disbursements of Byrne Grant Funds to City for reimbursement of City Staff Time. Such records shall be available for review by Subrecipient on a quarterly basis upon reasonable written notice to City.

2. TERM

The term of this Agreement shall commence on September 1, 2022 and shall continue in full force and effect through December 31, 2026 unless City terminates this Agreement or any portion thereof at an earlier date as provided herein. Notwithstanding the foregoing, certain obligations shall survive the termination of this Agreement, as provided herein.

3. RESTRICTIONS ON USE OF FUNDS

3.1. The Parties acknowledge and agree that the Byrne Grant Funds are subject to the following conditions:

3.1.1. Subrecipient's use of the Byrne Grant Funds will comply with all applicable requirements, including, without limitation, the Act, the Byrne Grant Program, the Application, the OJP Approval, the OMB Compliance Supplement, the OMB Uniform Administrative Requirements, Cost Principles, and Audit Requirements for Federal Awards, and all statutes and/or regulations governing the use and distribution of Byrne Federal Grant Program funding.

3.1.2. The Byrne Grant Funds shall be disbursed to Subrecipient solely for the purposes provided in Exhibit "C," and all eligible expenses must be incurred by Subrecipient during the period of September 1, 2022 and August 31, 2025. Subrecipient shall not use the Byrne Grant Funds for any purpose not provided for in Exhibit "C."

3.1.3. All disbursements of Byrne Grant Funds to Subrecipient shall be subject to and consistent with the budget and processing procedures attached as Exhibit "D" and Exhibit "E." Notwithstanding any other provision of this Agreement, City will not disburse Byrne Grant Funds if a Funding Request, or the cumulative sum of Funding Requests, is inconsistent with Exhibit "D."

3.1.4. In addition to the foregoing, Subrecipient shall not use the Byrne Grant Funds for any activity that would violate City, state or federal statutory or decisional law, including, but not limited to, any regulations affecting non-profit or other organizations exempt from taxation pursuant to Section 501(c)(3) of the Internal Revenue Code.

4. SUBRECIPIENT TRAINING

4.1. Subrecipient agrees that for the duration of the Agreement, its personnel shall be adequately trained, to the satisfaction of City, on the following:

Online Grants Financial Management Training by the Office of Justice Programs

4.2. The Parties acknowledge and agree that additional staff trainings may be necessary from time to time. Subrecipient agrees that City may require Subrecipient's personnel to undergo additional trainings that City deems necessary to administer the Byrne Grant Funds.

5. DOCUMENTATION AND AUDIT REQUIREMENTS

- 5.1. For the duration of this Agreement, Subrecipient shall provide biannual performance reports ("**Performance Report**") in accordance with the template attached hereto as **Exhibit "F"** and incorporated herein by reference. Performance Reports must be submitted to City each year: (1) on or before July 15th for the preceding January through June; and (2) on or before January 15th for the preceding July through December.
- 5.2. Subrecipient shall maintain true, proper, and complete documentation that evidences Subrecipient's expenditures for approved uses of the Byrne Grant Funds ("**Records**") through December 31, 2030. Subrecipient shall make available to City such Records within 10 calendar days of the City's request. Subrecipient understands that other agencies, including, without limitation, the federal government, are authorized to audit City's use of Byrne Grant Funds. Subrecipient shall use its best efforts to cooperate, promptly, in any audit by any agency or entity, including a City audit. This subsection 5.2 shall survive the termination or expiration of this Agreement.
- 5.3. Subrecipient shall cause both the following to be completed on an annual basis: (1) an audit of its financial statements performed by an independently certified public accounting firm in accordance with Government Auditing Standards; and (2) a single audit performed in accordance with Government Auditing Standards and the Office of Management and Budget Compliance Supplement. A reporting package that includes the following items must be provided to City within 30 days of the issuance of the auditor reports or nine months after the end of Subrecipient's fiscal year, whichever is sooner: (1) data collection form(s); (2) audited financial statements; (3) single audit report; (4) a management letter issued by the auditors, if provided in a separate letter; and (5) Subrecipient's corrective actions planned for any findings/recommendations provided from the auditors.
- 5.4. If an audit finds that any Byrne Grant Funds were used for disallowed costs, Subrecipient shall provide written notice to City and pay the total sum of the disallowed costs (plus any interest imposed by the federal government) to City within 30 days of the issuance of the applicable audit report.

6. INDEMNIFICATION

- 6.1. To the fullest extent permitted by law, Subrecipient shall indemnify, defend, and hold harmless City, its City Council, boards and commissions, officers, representatives, agents, volunteers, and employees (collectively, the "**Indemnified Parties**") from and against any and all claims (including, without limitation, claims for bodily injury, death, or damage to property), demands, obligations, damages, actions, causes of action, suits, losses, judgments, fines, penalties, liabilities, costs and expenses (including, without limitation, attorney's fees, disbursements and court costs) of every kind and nature whatsoever (individually, a "**Claim**" and collectively, "**Claims**"), which may arise from or in any manner relate (directly or indirectly) to misrepresentations or omissions by Subrecipient related to the Byrne Grant Funds, the disbursement of Byrne Grant Funds to Subrecipient, the acceptance or expenditure of Byrne Grant Funds by Subrecipient, and/or the Agreement (including the negligent and/or willful acts, errors and/or omissions of the Subrecipient, its principals, officers, agents, employees, vendors, suppliers, consultants, subcontractors, and anyone

employed directly or indirectly by any of them or for whose acts they may be liable or any or all of them). This indemnification provision shall survive the expiration or termination of this Agreement.

7. SUBRECIPIENT INDEPENDENCE

In the performance of this Agreement, Subrecipient, its agents, and employees shall act in an independent capacity and are shall not be considered officers, agents, or employees of City. The manner and means of performing under this Agreement are under the control of Subrecipient, except to the extent they are limited by statute, rule or regulation, and the expressed terms of this Agreement. Nothing in this Agreement shall be deemed to constitute approval for Subrecipient, or any of Subrecipient's employees or agents, to be the agents or employees of City. Subrecipient shall have the responsibility for and control over the means of performance under this Agreement, provided that Subrecipient is in compliance with the terms of this Agreement.

8. PROHIBITION AGAINST TRANSFERS

Subrecipient shall not assign, sublease, hypothecate, or transfer this Agreement or any of the services to be performed under this Agreement, directly or indirectly, by operation of law or otherwise, without prior written consent of City. Any attempt to do so without written consent of City shall be null and void. Subrecipient shall be required to promptly reimburse City for any unauthorized assignment, sublease, hypothecation, or transfer of funds. This prohibition against transfers shall survive the expiration or termination of this Agreement.

9. NOTICES

9.1. All notices, demands, requests, or approvals to be given under this Agreement shall be given in writing and shall be conclusively deemed served when delivered, personally or on the third business day after the deposit thereof in the United States mail, postage prepaid, first-class mail, addressed as hereinafter provided. Courtesy copies of notices may be sent via electronic mail, provided that the original notice is deposited in the U.S. mail or personally delivered as specified in this section.

9.2. All notices, demands, requests or approvals from Subrecipient to City shall be addressed to the City at:

Attn: City Manager
City of Stanton
7800 Katella Avenue
Stanton, CA 90680
Email: hshinheydorn@stantonca.gov

9.3. All notices, demands, requests or approvals from City to Subrecipient shall be addressed to Subrecipient at:

Attn: Kellee Fritzel
HOPE Center of Orange County
2050 Youth Way, Building #1
Fullerton, CA 92835
Email: kellee.fritzel@ochopecenter.org

10. VIOLATIONS AND TERMINATION

- 10.1. Specific Performance. Subrecipient agrees that, by accepting any Byrne Grant Funds, City has the legal right, and that all necessary conditions have been satisfied, to specifically enforce Subrecipient's obligations pursuant to this Agreement.
- 10.2. Immediate Termination. City may immediately terminate this Agreement if substantial evidence indicates that Subrecipient: (1) made a material misrepresentation to City; (2) falsified any document provided to City; (3) used Byrne Grant Funds for an ineligible expenditure; or (4) has engaged in fraud, theft, embezzlement, money laundering or any other financial impropriety. If City terminates the Agreement pursuant to this subsection 10.2, Subrecipient shall return up to and including the entirety of the Byrne Grant Funds to City within 10 calendar days of City's written notice. Notwithstanding the foregoing, City shall consider any supporting documentation from Subrecipient which demonstrates that Subrecipient has used the Byrne Grant Funds in accordance with Section 3 of this Agreement. If City determines that funds have been used in accordance with Section 3, City may, in its sole and absolute discretion, elect not to require Subrecipient to return such funds.
- 10.3. Violation; Opportunity to Cure. Except as otherwise provided in subsection 10.2 above (Immediate Termination), if Subrecipient violates this Agreement, Subrecipient shall cure such violation within 30 calendar days after receipt of written notice from City of such violation or within a timeframe that is mutually agreed to by the Parties in writing. If Subrecipient fails to timely cure the violation, then City may terminate the Agreement and Subrecipient shall return up to and including the entirety of the Byrne Grant Funds to City within 10 calendar days after receipt of written notice from City. Notwithstanding the foregoing, City shall consider any supporting documentation from Subrecipient which demonstrates that Subrecipient has used the Byrne Grant Funds in accordance with Section 3 of this Agreement. If City determines that funds have been used in accordance with Section 3, City may, in its sole and absolute discretion, elect not to require Subrecipient to return such funds.
- 10.4. Misc.
- 10.4.1. If this Agreement is terminated pursuant to subsection 10.2 or 10.3 above, City shall have no further obligation to provide Byrne Grant Funds to Subrecipient. City shall also have the right to award the Byrne Grant Funds to another subrecipient, subject to OJP approval.
- 10.4.2. In exercising its rights set forth above, City's decision shall be final.
- 10.4.3. In addition to the remedies set forth above, City shall have all other remedies available at law or equity to enforce this Agreement.

11. INSURANCE

Throughout the term of this Agreement, Subrecipient shall procure and maintain Dishonesty (Fidelity & Crime) insurance with limits of not less than \$100,000 per occurrence. The City, its officers, officials, employees, and volunteers are to be covered

as additional insureds under Subrecipient's policy. Covered services thereunder shall include all work to be performed by Subrecipient under this Agreement. Subrecipient shall provide current evidence of the required insurance in a form acceptable to City and shall provide replacement evidence for any required insurance that expires prior to the completion, expiration, or termination of this Agreement.

12. PRIOR AGREEMENT; SUPERSEDED

Upon the Effective Date set forth above, this Agreement shall replace and supersede that certain "Grant Agreement" attached hereto as **Exhibit "G"** and incorporated herein by reference.

13. STANDARD PROVISIONS

- 13.1. Compliance With All Laws. Subrecipient shall, at its own cost and expense, comply with all statutes, ordinances, regulations, and requirements of all governmental entities, including federal, state, county, or municipal, whether now in force or hereinafter enacted.
- 13.2. Waiver. A waiver by either Party of any breach of any term, covenant, or condition contained herein shall not be deemed to be a waiver of any subsequent breach of the same or any other term, covenant, or condition contained herein, whether of the same or a different character.
- 13.3. Integrated Contract. This Agreement represents the full and complete understanding of every kind or nature whatsoever between the parties hereto, and all preliminary negotiations and agreements of whatsoever kind or nature are merged herein. No verbal agreement or implied covenant shall be held to vary the provisions herein.
- 13.4. Interpretation. The terms of this Agreement shall be construed in accordance with the meaning of the language used and shall not be construed for or against either party by reason of the authorship of the Agreement or any other rule of construction which might otherwise apply.
- 13.5. Amendments. This Agreement may be modified or amended only by a written document executed by both Subrecipient and City.
- 13.6. Severability. If any term or portion of this Agreement is held to be invalid, illegal, or otherwise unenforceable by a court of competent jurisdiction, the remaining provisions of this Agreement shall continue in full force and effect.
- 13.7. Controlling Law and Venue. The laws of the State of California shall govern this Agreement and all matters relating to it and any action brought relating to this Agreement shall be adjudicated in a court of competent jurisdiction in the County of Orange, State of California.
- 13.8. Equal Opportunity Employment. Subrecipient represents that it is an equal opportunity employer and it shall not discriminate against any contractor, employee, or applicant for employment because of race, religion, color, national origin, handicap, ancestry, sex, age, or any other impermissible basis under law.

- 13.9. Attorney's Fees. In the event of any dispute or legal action arising under this Agreement, the prevailing party shall be entitled to its attorney's fees.
- 13.10. Taxes. The City and Subrecipient expressly agree that the Subrecipient shall be responsible for all taxes that are associated in any way with the receipt or use of the Byrne Grant Funds.
- 13.11. Counterparts. This Agreement may be executed in two or more counterparts, each of which shall be deemed an original and all of which together shall constitute one and the same instrument.

[SIGNATURES ON NEXT PAGE]

IN WITNESS WHEREOF, the Parties have caused this Agreement to be executed on the dates written below.

APPROVED AS TO FORM:

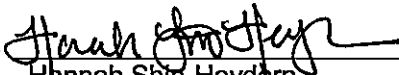
CITY OF STANTON

A California municipal corporation


Date: June 28, 2023

Date: June 28, 2023

By: 
HongDao Nguyen
City Attorney

By: 
Hannah Shin-Heydorn
City Manager

ATTEST:

By: 
Patricia A. Vazquez
City Clerk

Subrecipient:

HOPE CENTER OF ORANGE COUNTY
a California nonprofit public benefit corporation

Date: 6/22/23

SUBRECIPIENT UNIQUE ENTITY
IDENTIFIER (UEI):


QC64KWSTLAM5

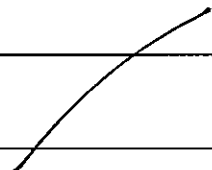
By: 
Kellee Fritzel
Executive Director

SUBRECIPIENT TAXPAYER ID NO:

88-3758306

Date: 6/22/2023

By: 
Sarah Bernal
Operations Manager



[END OF SIGNATURES]

Standard Applicant Information

Project Information

Project Title	Proposed Project Start Date	Proposed Project End Date
North Orange County Public Safety Collaborative	9/1/22	8/31/25
Federal Estimated Funding (Federal Share)	Applicant Estimated Funding (Non-Federal Share)	Program Income Estimated Funding
5000000.00	0.00	0.00
Total Estimated Funding		
5000000.00		

Areas Affected by Project (Cities, Counties, States, etc.)

90680

92808

92870

90620

92821

90630

92835

90623

90631

92885

Type Of Applicant

Type of Applicant 1: Select Applicant Type:

C: City or Township Government

Type of Applicant 2: Select Applicant Type:

—

Type of Applicant 3: Select Applicant Type:

—

Other (specify):

—

Application Submitter Contact Information

Application POC Prefix Name

Mr.

Application POC First Name

Jason

Application POC Middle Name

Michael

Application POC Last Name

Huynh

Application POC Suffix Name

Organizational Affiliation

City of Stanton

Title

Management Analyst

Email ID

JHuynh@StantonCA.gov

Phone Number

7148904275

Fax Number

ORINumber

Executive Order and Delinquent Debt Information

Is Application Subject to Review by State Under Executive Order 12372? *

c. Program is not covered by E.O. 12372.

Is the Applicant Delinquent on Federal Debt?

No

SF424 Attachments (6)**Name**

manifest.txt

Date Added

6/8/22

**Name**

Form SF424_4_0-V4.0.pdf

Date Added

6/8/22

**Name**

Form SFLLL_2_0-V2.0.pdf

Date Added

6/8/22

**Name**SF424_4_0-1234-Areas Affected by
Project.xlsx**Date Added**

6/8/22

**Name**SF424_4_0-1235-Congressional
Districts of Program-Project.xlsx**Date Added**

6/8/22

[Load More](#)

Authorized Representative

Authorized Representative Information

Prefix Name

Mr.

First Name Middle Name Last Name Suffix Name

Jason Michael Huynh —

Title

Management Analyst

Verify Legal Name, Doing Business As, and Legal Address

Legal Name

STANTON, CITY OF

Doing Business As**UEI**

FPXRE3JFQTH8

Legal Address**Certification**

The legal name + Doing Business As (DBA) and legal address define a unique entity in the system as represented in its entity profile. The profile legal name and address is applicable to ALL applications and awards associated to this fiscal agent.

1. If this information is correct confirm/acknowledge to continue with completion of this application..

I confirm this is the correct entity.

Signer Name

Jason Huynh

Certification Date / Time

06/30/2022 06:09 PM

2. If the information displayed does not accurately represent the legal entity applying for federal assistance:

- Contact your Entity Administrator.
- Contact the System for Award Management (SAM.gov) to update the entity legal name/address.

3. If the above information is not the entity for which this application is being submitted, Withdraw/Delete this application. Please initiate a new application in Grants.gov with using the correct UEI/SAM profile.





Proposal Abstract

The service planning area of North Orange County, which is made up of eleven cities, proactively draws on its partners and existing resources to work together in violence prevention and intervention. The North Orange County Public Safety Task Force—now known as the North Orange County Public Safety Collaborative (the “Collaborative”)—employs a structured, collaborative and highly leveraged approach which aligns and coordinates the efforts of local law enforcement across a contiguous, manageable geography while also enlisting and funding local community-based organizations (CBOs) and other community partners with experience and expertise in treating the underlying causes of complex challenges. Operating on a model of unified responsibility that is anchored by three pillars—centralizing resources, integrating data, and coordinating responses—the Collaborative seeks to sponsor the Homeless Outreach and Proactive Engagement Center (HOPE Center) to align the various scattered efforts in the area of homeless outreach & engagement and manage these efforts in one seamless response driven by a multitude of specialized responders.

As a subrecipient of the funding, the HOPE Center is sponsored by the North Orange County Public Safety Collaborative to take the next step in actualizing the coordination of 11 North Orange County cities, community-based organizations, behavioral health street practitioners, and community health workers by 1) centralizing their service provision so that they are dispatched out of one physical building—regardless of traditional jurisdictions—and 2) getting them all to adhere to one technological communication and data aggregation platform. That technological platform, Outreach Grid, will be utilized by the HOPE Center and its partners will be instrumental to the HOPE Center’s adoption of a concept known as the “Point of Work” data collection.

The “Point of Work” approach entails leveraging technology to eliminate latency—operations are conducted in real-time on a consolidated platform, and data is logged into the system at the exact moment it is collected. Applied to the field of homeless service provision, a system of addressing homelessness can be reduced to four phases (or points of work): outreach, shelter, housing navigation and case management, and permanent (supportive) housing. At each point of work, our technology and practices must enable the collection of data pertinent to the type of agency working with the client at the time of engagement, as well as support the communication of that data when they are linked to agencies in the next step in the process. The HOPE Center and Outreach Grid software will improve the capacity of the homeless services system to effectively plan, manage, and allocate resources so that responses are appropriate and expedient. That means that individuals experiencing homelessness will gain more reliable relief and consistent support—the right resource at the right time from first contact to permanent housing.

Proposal Narrative

	Name Hope Center - Proposal Narrative.pdf	Category Proposal Narrative	Created by Jason Huynh	Application Number —	Date Added 06/30/2022	
	Name FY22 JustGrants Application - FINAL.docx	Category Proposal Narrative	Created by Jason Huynh	Application Number —	Date Added 06/30/2022	

Goals, Objectives, Deliverables, and Timeline

Goal Statement

Implement HOPE Center for North Orange County through a coordinated, regional plan that improves the communication and information collection in street homeless outreach & engagement



Objective	Fiscal Year	Quarter
Identify and improve homeless outreach & engagement capacity	2022	Ongoing
Encourage information sharing between homeless service providers	2022	Ongoing
Provide responsive and appropriate services to homeless individuals in North Orange County	2022	Ongoing
Deliverable	Fiscal Year	Quarter
MOUs, Letters of Agreement or Other Interim Deliverables	2022	Q4
Training In-person Curriculum	2023	Q2
Training	2023	Ongoing

Budget and Associated Documentation**Budget Summary****Budget / Financial Attachments****Indirect Cost Rate Agreement**

No documents have been uploaded for Indirect Cost Rate Agreement

Financial Management Questionnaire (Including applicant disclosure of high-risk status)

*

	Name	Category	Created by	Application Number	Date Added	
	Financial Management Questionnaire.pdf	Budget Financial Management Questionnaire	Jason Huynh	—	07/05/2022	

Disclosure of Process Related to Executive Compensation

No documents have been uploaded for Disclosure of Process Related to Executive Compensation

Additional Attachments

No documents have been uploaded for Additional Attachments

Budget and Associated Documentation

	Year 1	Year 2	Year 3	Total
Personnel	\$959,934.00	\$959,934.00	\$959,934.00	\$2,879,802.00
Fringe Benefits	\$200,000.00	\$99,900.00	\$99,900.00	\$399,800.00
Travel	\$0.00	\$0.00	\$0.00	\$0.00
Equipment	\$20,000.00	\$2,000.00	\$1,000.00	\$23,000.00
Supplies	\$48,000.00	\$26,400.00	\$14,400.00	\$88,800.00
Construction	\$0.00	\$0.00	\$0.00	\$0.00
SubAwards	\$568,000.00	\$186,759.00	\$186,759.00	\$941,518.00
Procurement Contracts	\$0.00	\$0.00	\$0.00	\$0.00
Other Costs	\$200,430.00	\$100,000.00	\$100,000.00	\$400,430.00
Total Direct	\$1,996,364.00	\$1,374,993.00	\$1,361,993.00	\$4,733,350.00

Costs

	\$4,000.00	\$124,800.00	\$137,850.00	\$266,650.00
Indirect Costs				
Total Project Costs	\$2,000,364.00	\$1,499,793.00	\$1,499,843.00	\$5,000,000.00

Total Project Cost Breakdown

	Total	Percentage
Federal Funds	\$5,000,000.00	100.00%
Match Amount	\$0.00	0.00%
Program Income Amount	\$0.00	0.00%

Please note: After completing this budget detail summary, please confirm that the following final values entered in this section are identical to those entered in the corresponding estimated cost section of the Standard Applicant Information. Specifically, the following must be equivalent. If they are not, you will not be able to submit this application until they are updated to be equivalent.

Standard Applicant Information	Equals	Budget Summary
Total Estimated Funding	=	Total Project Costs
Federal Estimated Funding (federal share)	=	Federal Funds
Applicant Estimated Funding (non-federal share)	=	Match Amount
Program Income Estimated Funding	=	Program Income Amount

DOES THIS BUDGET CONTAIN CONFERENCE COSTS WHICH IS DEFINED BROADLY TO INCLUDE MEETINGS, RETREATS, SEMINARS, SYMPOSIA, AND TRAINING ACTIVITIES? **No**

Personnel

Instructions

List each position by title and name of employee, if available. Show the annual salary rate and the percentage of time to be devoted to the project. Compensation paid for employees engaged in grant activities must be consistent with that paid for similar work within the applicant organization. In the narrative section, please provide a specific description of the responsibilities and duties for each position, and explain how the responsibilities and duties support the project goals and objectives outlined in your application.

Year 1

Year 1 Personnel Detail						
Name	Position	Salary	Rate	Time Worked	Percentage of Time (%)	Total Cost
	Homeless Outreach Coordinator	\$86,489.00	Y	1.00	100.00%	\$86,489.00
	Homeless Outreach Coordinator	\$86,489.00	Y	1.00	100.00%	\$86,489.00
	Homeless Outreach Coordinator	\$86,489.00	Y	1.00	100.00%	\$86,489.00

Coordinator						
	Homeless Outreach Coordinator	\$86,489.00	Y	1.00	100.00%	\$86,489.00
	Homeless Outreach Coordinator	\$86,489.00	Y	1.00	100.00%	\$86,489.00
	Homeless Outreach Coordinator	\$86,489.00	Y	1.00	100.00%	\$86,489.00
	Administrative Assistant	\$104,000.00	Y	1.00	100.00%	\$104,000.00
Mike Hines	Lieutenant	\$181,000.00	Y	1.00	100.00%	\$181,000.00
Kellee Fritzal	Executive Director	\$156,000.00	Y	1.00	100.00%	\$156,000.00

Personnel Total Cost

\$959,934.00

Additional Narrative

The purpose of the Executive Director is to build a strong leadership team of dedicated and passionate partners committed to executing the goals, objectives, and deliverables of the HOPE Center; build, grow, and sustain a culture of equity and inclusion where racial equity is operationalized as a practice and outcome; continue the efforts to build efficiency and innovative best practices within every organizational area of the HOPE Center that supports and aligns with the growth North Orange County has experienced; create strategic and real-time feedback loops with funders, providers, and persons experiencing homelessness to ensure effective and timely services; maintain the fiscal integrity of the HOPE Center, including the development of long-term funding options capable of sustaining the organization; develop a communication and branding strategy that clearly articulates the HOPE Center's role as the backbone of the North Orange County region's re-housing system; and lead a healthy and positive culture through change management and strategic shifts.

The purpose of the Lieutenant is to work in tandem with the Executive Director and staff, along with all stakeholders and constituent interests. The Lieutenant will establish and maintain liaison relationships with law enforcement agencies and other governmental agencies, county and city departments, community-based organizations, the public, and other outside jurisdictions, in addition to coordinating high-level networks and/or coalitions of communication across sectors or entities to provide appropriate and timely public safety services. He will implement emerging trends in service delivery for the intersecting issues of homelessness, health, and housing. He will assist and lead in formulating the standardized training manual for street practitioners, including public safety officers and street homeless outreach specialists. As a seasoned leader who understands the homeless services ecosystem and can articulate and advocate for the priorities of the HOPE Center to all key stakeholders and constituent interests, he will develop short- and long-range plans, policies, and priorities for the HOPE Center's public safety outreach team. He will also manage multiple, conflicting priorities and resolve complex problems through a stakeholder process designed to raise awareness and build consensus. The Lieutenant will demonstrate his organizational management experience while working within a complex governance structure comprised of a multitude of diverse partners and organizations.

Year 2

Year 2

Personnel Detail

Name	Position	Salary	Rate	Time Worked	Percentage of Time (%)	Total Cost
	Homeless Outreach Coordinator	\$86,489.00	Y	1.00	100.00%	\$86,489.00
	Homeless Outreach Coordinator	\$86,489.00	Y	1.00	100.00%	\$86,489.00
	Homeless Outreach Coordinator	\$86,489.00	Y	1.00	100.00%	\$86,489.00
	Homeless Outreach Coordinator	\$86,489.00	Y	1.00	100.00%	\$86,489.00
	Homeless Outreach Coordinator	\$86,489.00	Y	1.00	100.00%	\$86,489.00
	Homeless Outreach Coordinator	\$86,489.00	Y	1.00	100.00%	\$86,489.00
	Administrative Assistant	\$104,000.00	Y	1.00	100.00%	\$104,000.00

Mike Hines	Lieutenant	\$181,000.00	Y	1.00	100.00%	\$181,000.00
Kellee Fritzal	Executive Director	\$156,000.00	Y	1.00	100.00%	\$156,000.00

Personnel Total Cost

\$959,934.00

Additional Narrative

The purpose of the Administrative Assistant is to support the day-to-day operations of the HOPE Center and specifically, general office tasks and administrative duties, such as directing communications between colleagues and partners, organizing schedules and events, entering data, bookkeeping, maintaining office equipment, and so on. The administrative assistant will be focused on their goals as well as the overall goals of the HOPE Center and be prepared for anything that comes their way. The Administrative Assistant serves a vital role, especially because the HOPE Center will be collaborating with teams and individuals that come from a variety of organizations and jurisdictions.

The purpose of the Homeless Outreach Coordinators (HOCs) is to conduct outreach and engagement in coordination with the law enforcement agencies, the County of Orange Health Care Agency, participating cities' staff, Mercy House, People Assisting the Homeless (PATH), Volunteers of America-Los Angeles (VOA-LA), CalOptima, and other service providers. A Homeless Outreach Coordinator's activities will include at least seven field visits per week to all areas of the communities identified as having unsheltered persons, with the goal of making initial contact or following up on active cases.

Year 3

Year 3

Personnel Detail

Name	Position	Salary	Rate	Time Worked	Percentage of Time (%)	Total Cost
	Homeless Outreach Coordinator	\$86,489.00	Y	1.00	100.00%	\$86,489.00
	Homeless Outreach Coordinator	\$86,489.00	Y	1.00	100.00%	\$86,489.00
	Homeless Outreach Coordinator	\$86,489.00	Y	1.00	100.00%	\$86,489.00
	Homeless Outreach Coordinator	\$86,489.00	Y	1.00	100.00%	\$86,489.00
	Homeless Outreach Coordinator	\$86,489.00	Y	1.00	100.00%	\$86,489.00
	Homeless Outreach Coordinator	\$86,489.00	Y	1.00	100.00%	\$86,489.00
	Administrative Assistant	\$104,000.00	Y	1.00	100.00%	\$104,000.00
Mike Hines	Lieutenant	\$181,000.00	Y	1.00	100.00%	\$181,000.00
Kellee Fritzal	Executive Director	\$156,000.00	Y	1.00	100.00%	\$156,000.00

Personnel Total Cost

\$959,934.00

Additional Narrative

Additional field visits by the Homeless Outreach Coordinators (HOCs) will be conducted as required or as directed by the HOPE Center's dispatch and operations (provided by Outreach Grid) to address concerns, situations, and issues related to homelessness. They will conduct Vulnerability Index - Service Prioritization Decision Assistance Tool ("VI-SPDAT") assessments or other related assessments in the field and use the Outreach Grid app to develop a by-name registry of each unsheltered person found to be residing within the community. They will develop an accurate field survey of the region's nighttime population and develop strategies for outreach, case management, and service delivery, all while updating and reporting field activities on Outreach Grid daily. HOCs will be available to attend meetings to discuss outreach and engagement efforts as requested. Case Management Services will be provided on an ongoing basis to assess the condition of each homeless person, develop a housing plan, and coordinate with our wide array of agencies to connect the client with appropriate help and support. HOCs will develop a case management plan for each unsheltered homeless person. The HOPE Center's staff shall create and keep a file for each case and make the information available to the region upon request. The HOCs will engage in proactive case management that may include, but is not limited to, housing programs, substance abuse programs, mental health programs, employment programs, rapid re-housing (diversion) services, or other

services, as deemed appropriate. They will coordinate case management services with the Orange County Health Care Agency, emergency shelters, and other nonprofit providers to provide services based on the case management plan for that individual. Collaboratively, the HOCs will provide monthly activity reports to the region to include total number of clients served, new engagements, number of referrals made, number of VI-SPDAT assessments or other relevant assessments, number of clients who are document-ready, number of clients connected with housing or shelter, number of clients provided with diversion services. Reports may be modified to include additional information requested by the region. HOCs will participate monthly case management meetings with the HOPE Center collaborative partners and attend meetings (as requested by their supervisor) to coordinate program activities with the County of Orange, participating law enforcement agencies, non-profit organizations, and neighboring cities.

Fringe Benefits

Instructions

Fringe benefits should be based on the actual known costs or an approved negotiated rate by a Federal Agency. If not based on an approved negotiated rate, list the composition of the fringe benefit package. Fringe benefits are for the personnel listed in Personnel budget category listed and only for the percentage of time devoted to the project. In the narrative section, please provide a specific description for each item

Year 1

Fringe Benefit Detail

Name	Base	Rate (%)	Total Cost
Insurance	\$2,000,000.00	10%	\$200,000.00

Fringe Benefits Total Cost

\$200,000.00

Additional Narrative

Year 2

Fringe Benefit Detail

Name	Base	Rate (%)	Total Cost
Insurance	\$1,500,000.00	6.66%	\$99,900.00

Fringe Benefits Total Cost

\$99,900.00

Additional Narrative

Year 3

Fringe Benefit Detail

Name	Base	Rate (%)	Total Cost
Insurance	\$1,500,000.00	6.66%	\$99,900.00

Fringe Benefits Total Cost

\$99,900.00

Additional Narrative

Travel

Instructions

Itemize travel expenses of staff personnel (e.g. staff to training, field interviews, advisory group meeting, etc.). Describe the purpose of each travel expenditure in reference to the project objectives. Show the basis of computation (e.g., six people to 3-day training at \$X airfare, \$X lodging, \$X subsistence). In training projects, travel and meals for trainees should be listed separately. Show the number of trainees and the unit costs involved. Identify the location of travel, if known; or if unknown, indicate "location to be determined." Indicate whether applicant's formal written travel policy or the Federal Travel Regulations are followed. Note: Travel expenses for consultants should be included in the "Consultant Travel" data fields under the "Subawards (Subgrants)/Procurement Contracts" category. For each Purpose Area applied for, the budget should include the estimated cost for travel and accommodations for two staff to attend two three-day long meetings, with one in Washington D.C. and one in their region, with the exception of Purpose Area 1, which should budget for one meeting in Washington D.C. and Purpose Areas 6 and 7, which should budget for 3 meetings within a 3 year period, with 2 in Washington D.C. and 1 within their region. All requested information must be included in the budget detail worksheet and budget narrative.

Year 1

Travel Detail

Purpose of Travel	Location	Type of Expense	Basis	Cost	Quantity	# Of Staff	# Of Trips	Total Cost	Non-Federal Contribution	Federal Request
-------------------	----------	-----------------	-------	------	----------	------------	------------	------------	--------------------------	-----------------

No items

Travel Total Cost

\$0.00

Year 2

Travel Detail

Purpose of Travel	Location	Type of Expense	Basis	Cost	Quantity	# Of Staff	# Of Trips	Total Cost	Non-Federal Contribution	Federal Request
-------------------	----------	-----------------	-------	------	----------	------------	------------	------------	--------------------------	-----------------

No items

Travel Total Cost

\$0.00

Year 3

Travel Detail

Purpose	Type of	# Of	# Of	Non-Federal	Federal
---------	---------	------	------	-------------	---------

of Travel	Location	Expense	Basis	Cost	Quantity	Staff	Trips	Total Cost	Contribution	Request
No items										
Travel Total Cost										
\$0.00										

Equipment

Instructions

List non-expendable items that are to be purchased (Note: Organization's own capitalization policy for classification of equipment should be used). Expendable items should be included in the "Supplies" category. Applications should analyze the cost benefits of purchasing versus leasing equipment, especially high cost items and those subject to rapid technological advances. Rented or leased equipment costs should be listed in the "Contracts" data fields under the "Sub awards" (Sub grants)/Procurement Contracts" category. In the budget narrative, explain how the equipment is necessary for the success. In the budget narrative, explain how the equipment is necessary for the success of the project, and describe the procurement method to be used. All requested information must be included in the budget detail worksheet and budget narrative.

Year 1					
Equipment Detail					
Equipment Item	# of Items	Cost	Total Cost	Non-Federal Contribution	Federal Request
Computers & Accessories	10.00	\$2,000.00	\$20,000.00		\$20,000.00
Equipment Total Cost					
\$20,000.00					
Additional Narrative					
Computers can be tablets, desktops, laptops, or 2-in-1s. Accessories can include headsets, mice, keyboards, chargers, etc.					

Year 2					
Equipment Detail					
Equipment Item	# of Items	Cost	Total Cost	Non-Federal Contribution	Federal Request
Computer & Accessories	1.00	\$2,000.00	\$2,000.00		\$2,000.00
Equipment Total Cost					
\$2,000.00					

Year 3					
Equipment Detail					
Equipment Item	# of Items	Cost	Total Cost	Non-Federal Contribution	Federal Request

Equipment Item	Quantity	Unit Cost	Total Cost	Contribution	Federal Request
Computer Maintenance & Replacement Parts	1.00	\$1,000.00	\$1,000.00		\$1,000.00
Equipment Total Cost					
		\$1,000.00			

Supply Items

Instructions

List items by type (office supplies, postage, training materials, copy paper, and expendable equipment items costing less than \$5,000, such as books, hand held tape recorders) and show the basis for computation. Generally, supplies include any materials that are expendable or consumed during the course of the project. All requested information must be included in the budget detail worksheet and budget narrative.

Year 1

Supply Item Detail					
Purpose of Supply Items	# of Items	Unit Cost	Total Cost	Non-Federal Contribution	Federal Request
Printer/Copier Lease	1.00	\$36,000.00	\$36,000.00		\$36,000.00
Office Supplies (Stationery)	1.00	\$12,000.00	\$12,000.00		\$12,000.00
Supplies Total Cost					
		\$48,000.00			
Additional Narrative					
Printer/copier will be a lease-to-own.					

Year 2

Supply Item Detail					
Purpose of Supply Items	# of Items	Unit Cost	Total Cost	Non-Federal Contribution	Federal Request
Printer/Copier Lease/Maintenance	1.00	\$24,000.00	\$24,000.00		\$24,000.00
Office Supplies (Stationery)	1.00	\$2,400.00	\$2,400.00		\$2,400.00
Supplies Total Cost					
		\$26,400.00			

Year 3

Supply Item Detail					
Purpose of Supply Items	# of Items	Unit Cost	Total Cost	Non-Federal Contribution	Federal Request
Printer/Copier Maintenance	1.00	\$12,000.00	\$12,000.00		\$12,000.00
Office Supplies (Stationery)	1.00	\$2,400.00	\$2,400.00		\$2,400.00
Supplies Total Cost					

\$14,400.00

Construction

Instructions

As a rule, construction costs are not allowable. In some cases, minor repairs or renovations may be allowable. Consult with the DOJ grant-making component before budgeting funds in this category. In the narrative section, please provide a specific description for each item, and explain how the item supports the project goals and objectives outlined in your application.

Year 1

Construction Detail

Purpose of Construction	Description of Work	# of Items	Cost	Total Cost	Non-Federal Contribution	Federal Request
-------------------------	---------------------	------------	------	------------	--------------------------	-----------------

No items

Construction Total Cost

\$0.00

Year 2

Construction Detail

Purpose of Construction	Description of Work	# of Items	Cost	Total Cost	Non-Federal Contribution	Federal Request
-------------------------	---------------------	------------	------	------------	--------------------------	-----------------

No items

Construction Total Cost

\$0.00

Year 3

Construction Detail

Purpose of Construction	Description of Work	# of Items	Cost	Total Cost	Non-Federal Contribution	Federal Request
-------------------------	---------------------	------------	------	------------	--------------------------	-----------------

No items

Construction Total Cost

\$0.00

Subawards

Instructions

Subawards (see "Subaward" definition at 2 CFR 200.92) : Provide a description of the Federal Award activities proposed to be carried out by any subrecipient and an estimate of the cost (include the cost per subrecipient, to the extent known prior to the application submission). For each subrecipient, enter the subrecipient entity name, if known. Please indicate any subaward information included under budget category Subawards (Subgrants) Contracts by including the label "(subaward)" with each subaward category.

Year 1

Subaward (Subgrant) Detail								
Description	Purpose	Consultant	Country	State/U.S. Territory	City	Total Cost	Non-Federal Contribution	Federal Request
Outreach Grid	Technology Tool Development & Implementation		United States	California	Irvine	\$568,000.00		\$568,000.00
Subawards Total Cost \$568,000.00								
Add Consultant Travel _____								
Additional Narrative <u>Outreach Grid (by Appledore, Inc.):</u> (2 FTE) Dedicated Community Managers will handle data reports, encourage OG technology tool usage, train new users, and troubleshoot issues - \$250,550 (1 FTE) Dispatch Manager will handle incoming service calls in real-time and dispatch the appropriate resource in the field - \$76,830 (1 FTE) Contributor App Manager will handle incoming submissions from community members to route the information to the right resource - \$82,215 (88) App User Licenses @ \$99 per user per month - \$104,544 Android User App Development Fee for 168 hours @ \$320/hour - \$53,760 Each team member will use internal tools to effectively manage data and engage with users on the network, which will allocate the use of engineering resources to continuously build upon these technology tools. Those resources are accounted for in the cost.								

Year 2

Subaward (Subgrant) Detail								
Description	Purpose	Consultant	Country	State/U.S. Territory	City	Total Cost	Non-Federal Contribution	Federal Request
Outreach Grid	Technology Tool Design & Implementation		United States	California	Irvine	\$186,759.00		\$186,759.00
Subawards Total Cost \$186,759.00								
Add Consultant Travel _____								

Year 3

Subaward (Subgrant) Detail								
----------------------------	--	--	--	--	--	--	--	--

Description	Purpose	Consultant	Country	State/U.S. Territory	City	Total Cost	Non-Federal Contribution	Federal Request
Outreach Grid	Technology Tool Design & Implementation		United States	California	Irvine	\$186,759.00		\$186,759.00
Subawards Total Cost								
\$186,759.00								
Add Consultant Travel								
—								

Procurement contracts (see "Contract" definition at 2 CFR 200.22): Provide a description of the product or service to be procured by contract and an estimate of the cost. Indicate whether the applicant's formal, written Procurement Policy or the Federal Acquisition Regulation is followed. Applicants are encouraged to promote free and open competition in awarding procurement contracts. A separate justification must be provided for sole source procurements in excess of the Simplified Acquisition Threshold set in accordance with 41 U.S.C. 1908 (currently set at \$250,000) for prior approval. Please provide a specific description for each item, and explain how the item supports the project goals and objectives outlined in your application. **Consultant Fees:** For each consultant enter the name, if known, service to be provided, hourly or daily fee (8-hour day), and estimated time on the project. Unless otherwise approved by the COPS Office, approved consultant rates will be based on the salary a consultant receives from his or her primary employer. Consultant fees in excess of \$650 per day require additional written justification, and must be pre-approved in writing by the COPS Office if the consultant is hired via a noncompetitive bidding process. Please provide a specific description for each item, and explain how the item supports the project goals and objectives outlined in your application. Please visit <https://cops.usdoj.gov/grants> for a list of allowable and unallowable costs for this program.

Instructions

Procurement contracts (see "Contract" definition at 2 CFR 200.1): Provide a description of the product or service to be procured by contract and an estimate of the cost. Indicate whether the applicant's formal, written Procurement Policy or the Federal Acquisition Regulation is followed. Applicants are encouraged to promote free and open competition in awarding procurement contracts. A separate justification must be provided for noncompetitive procurements in excess of the Simplified Acquisition Threshold set in accordance with 41 U.S.C. 1908 (currently set at \$250,000).

Consultant Fees: For each consultant enter the name, if known, service to be provided, hourly or daily fee (8-hour day), and estimated time on the project. Written prior approval and additional justification is required for consultant fees in excess of the DOJ grant-making component's threshold for an 8-hour day.

In the narrative section, please provide a specific description for each item, and explain how the item supports the project goals and objectives outlined in your application.

Year 1

▼ Procurement Contract Detail								
Description	Purpose	Consultant	Country	State/U.S. Territory	City	Total Cost	Non-Federal Contribution	Federal Request
No items								
Do you need Consultant Travel?								
No								
Procurement Cost								
\$0.00								

Year 2

▼ Procurement Contract Detail								
-------------------------------	--	--	--	--	--	--	--	--

Description	Purpose	Consultant	Country	State/U.S. Territory	City	Total Cost	Non-Federal Contribution	Federal Request
No Items								
Do you need Consultant Travel?								
Yes								
Procurement Cost								
\$0.00								
✓ Consultant Travel Detail								
Purpose of Travel	Location	Type of Expense	Cost	Duration or Distance	# of Staff	Total Cost	Non-Federal Contribution	Federal Request
No Items								
Consultant Travel Total Cost								
0.00								
Procurement Total Cost								
\$0.00								

Year 3

✓ Procurement Contract Detail								
Description	Purpose	Consultant	Country	State/U.S. Territory	City	Total Cost	Non-Federal Contribution	Federal Request
No Items								
Do you need Consultant Travel?								
Yes								
Procurement Cost								
\$0.00								
✓ Consultant Travel Detail								
Purpose of Travel	Location	Type of Expense	Cost	Duration or Distance	# of Staff	Total Cost	Non-Federal Contribution	Federal Request
No Items								
Consultant Travel Total Cost								
0.00								

Procurement Total Cost

\$0.00

Other Direct Costs**Instructions**

List items (e.g., rent, reproduction, telephone, janitorial or security services, and investigative or confidential funds) by type and the basis of the computation. For example, provide the square footage and the cost per square foot for rent, or provide a monthly rental cost and how many months to rent. All requested information must be included in the budget detail worksheet and budget narrative.

Year 1**Other Cost Detail**

Description	Quantity	Basis	Costs	Length of Time	Total Costs	Non-Federal Contribution	Federal Request
HR/Payroll	1.00	Yearly	\$200,430.00	1.00	\$200,430.00		\$200,430.00

Other Costs Total Cost

\$200,430.00

Additional Narrative

HR/Payroll--contracted services (market rate)--includes payroll, workers compensation, unemployment insurance, medical/dental insurance, retirement, etc.

Year 2**Other Cost Detail**

Description	Quantity	Basis	Costs	Length of Time	Total Costs	Non-Federal Contribution	Federal Request
HR/Payroll	1.00	Yearly	\$100,000.00	1.00	\$100,000.00		\$100,000.00

Other Costs Total Cost

\$100,000.00

Year 3**Other Cost Detail**

Description	Quantity	Basis	Costs	Length of Time	Total Costs	Non-Federal Contribution	Federal Request
HR/Payroll	1.00	Yearly	\$100,000.00	1.00	\$100,000.00		\$100,000.00

Other Costs Total Cost

\$100,000.00

Indirect Costs

Instructions

Indirect costs are allowed only if: a) the applicant has a current, federally approved indirect cost rate; or b) the applicant is eligible to use and elects to use the "de minimis" indirect cost rate described in 2 C.F.R. 200.414(f). (See paragraph D.1.b. in Appendix VII to Part 200—States and Local Government and Indian Tribe Indirect Cost Proposals for a description of entities that may not elect to use the "de minimis" rate.) An applicant with a current, federally approved indirect cost rate must attach a copy of the rate approval, (a fully-executed, negotiated agreement). If the applicant does not have an approved rate, one can be requested by contacting the applicant's cognizant Federal agency, which will review all documentation and approve a rate for the applicant organization, or if the applicant's accounting system permits, costs may be allocated in the direct costs categories. (Applicant Indian tribal governments, in particular, should review Appendix VII to Part 200—States and Local Government and Indian Tribe Indirect Cost Proposals regarding submission and documentation of indirect cost proposals.) All requested information must be included in the budget detail worksheet and budget narrative. In order to use the "de minimis" indirect rate an applicant would need to attach written documentation to the application that advises DOJ of both the applicant's eligibility (to use the "de minimis" rate) and its election. If the applicant elects the de minimis method, costs must be consistently charged as either indirect or direct costs, but may not be double charged or inconsistently charged as both. In addition, if this method is chosen then it must be used consistently for all federal awards until such time as the applicant entity chooses to negotiate a federally approved indirect cost rate.

Year 1

Indirect Cost Detail					
Description	Base	Indirect Cost Rate	Total Cost	Non-Federal Contribution	Federal Request
Administrative & Fiscal Oversight	\$2,000,000.00	0.20%	\$4,000.00		\$4,000.00
Indirect Costs Total Cost					
\$4,000.00					
Additional Narrative					

Year 2

Indirect Cost Detail					
Description	Base	Indirect Cost Rate	Total Cost	Non-Federal Contribution	Federal Request
Legal Services (Agreements & Governance Structure)	\$1,500,000.00	8.32%	\$124,800.00		\$124,800.00
Indirect Costs Total Cost					
\$124,800.00					
Additional Narrative					

Year 3

Indirect Cost Detail					
Description	Base	Indirect Cost Rate	Total Cost	Non-Federal Contribution	Federal Request
Expenditures Related to Direct-Cost Activities	\$1,500,000.00	9.19%	\$137,850.00		\$137,850.00
Indirect Costs Total Cost					
\$137,850.00					
Additional Narrative					

Additional Application Components

Tribal Authorizing Resolution

No documents have been uploaded for Tribal Authorizing Resolution

Research and Evaluation Independence and Integrity Statement

No documents have been uploaded for Research and Evaluation Independence and Integrity Statement

Additional Attachments

No documents have been uploaded for Additional Attachments

Disclosures and Assurances

Disclosure of Lobbying Activities



Name
Form SFLLL_2_0-
V2.0.pdf

Category
LobbyingActivitiesDisclosur
e

Created by

Application
Number

Date
Added
06/08/2022

Disclosure of Duplication in Cost Items

No. [Applicant Name on SF-424] does not have (and is not proposed as a subrecipient under) any pending applications submitted within the last 12 months for federally funded grants or cooperative agreements (or for subawards under federal grants or cooperative agreements) that request funding to support the same project being proposed in this application to OJP and that would cover any identical cost items outlined in the budget submitted as part of this application.

OMB APPROVAL NUMBER 1121-0140

EXPIRES 05/31/2019

U.S. DEPARTMENT OF JUSTICE

CERTIFIED STANDARD ASSURANCES

On behalf of the Applicant, and in support of this application for a grant or cooperative agreement, I certify under penalty of perjury to the U.S. Department of Justice ("Department"), that all of the following are true and correct:

(1) I have the authority to make the following representations on behalf of myself and the Applicant. I understand that these representations

will be relied upon as material in any Department decision to make an award to the Applicant based on its application.

(2) I certify that the Applicant has the legal authority to apply for the federal assistance sought by the application, and that it has the institutional, managerial, and financial capability (including funds sufficient to pay any required non-federal share of project costs) to plan, manage, and complete the project described in the application properly.

(3) I assure that, throughout the period of performance for the award (if any) made by the Department based on the application—

- a. the Applicant will comply with all award requirements and all federal statutes and regulations applicable to the award;
- b. the Applicant will require all subrecipients to comply with all applicable award requirements and all applicable federal statutes and regulations; and
- c. the Applicant will maintain safeguards to address and prevent any organizational conflict of interest, and also to prohibit employees from using their positions in any manner that poses, or appears to pose, a personal or financial conflict of interest.

(4) The Applicant understands that the federal statutes and regulations applicable to the award (if any) made by the Department based on the application specifically include statutes and regulations pertaining to civil rights and nondiscrimination, and, in addition—

- a. the Applicant understands that the applicable statutes pertaining to civil rights will include section 601 of the Civil Rights Act of 1964 (42 U.S.C. § 2000d); section 504 of the Rehabilitation Act of 1973 (29 U.S.C. § 794); section 901 of the Education Amendments of 1972 (20 U.S.C. § 1681); and section 303 of the Age Discrimination Act of 1975 (42 U.S.C. § 6102);
- b. the Applicant understands that the applicable statutes pertaining to nondiscrimination may include section 809(c) of Title I of the Omnibus Crime Control and Safe Streets Act of 1968 (34 U.S.C. § 10228(c)); section 1407(e) of the Victims of Crime Act of 1984 (34 U.S.C. § 20110(e)); section 299A(b) of the Juvenile Justice and Delinquency Prevention Act of 2002 (34 U.S.C. § 11182(b)); and that the grant condition set out at section 40002(b)(13) of the Violence Against Women Act (34 U.S.C. § 12291(b)(13)), which will apply to all awards made by the Office on Violence Against Women, also may apply to an award made otherwise;
- c. the Applicant understands that it must require any subrecipient to comply with all such applicable statutes (and associated regulations); and
- d. on behalf of the Applicant, I make the specific assurances set out in 28 C.F.R. §§ 42.105 and 42.204.

(5) The Applicant also understands that (in addition to any applicable program-specific regulations and to applicable federal regulations that pertain to civil rights and nondiscrimination) the federal regulations applicable to the award (if any) made by the Department based on the application may include, but are not limited to, 2 C.F.R. Part 2800 (the DOJ "Part 200 Uniform Requirements") and 28 C.F.R. Parts 22 (confidentiality - research and statistical information), 23 (criminal intelligence systems), 38 (regarding faith-based or religious organizations participating in federal financial assistance programs), and 46 (human subjects protection).

(6) I assure that the Applicant will assist the Department as necessary (and will require subrecipients and contractors to assist as necessary) with the Department's compliance with section 106 of the National Historic Preservation Act of 1966 (54 U.S.C. § 306108), the Archeological and Historical Preservation Act of 1974 (54 U.S.C. §§ 312501-312508), and the National Environmental Policy Act of 1969 (42 U.S.C. §§ 4321-4335), and 28 C.F.R. Parts 61 (NEPA) and 63 (floodplains and wetlands).

(7) I assure that the Applicant will give the Department and the Government Accountability Office, through any authorized representative, access to, and opportunity to examine, all paper or electronic records related to the award (if any) made by the Department based on the application.

(8) If this application is for an award from the National Institute of Justice or the Bureau of Justice Statistics pursuant to which award funds may be made available (whether by the award directly or by any subaward at any tier) to an institution of higher education (as defined at 34 U.S.C. § 10251(a)(17)), I assure that, if any award funds actually are made available to such an institution, the Applicant will require that, throughout the period of performance—

- a. each such institution comply with any requirements that are imposed on it by the First Amendment to the Constitution of the United States; and
- b. subject to par. a, each such institution comply with its own representations, if any, concerning academic freedom, freedom of inquiry and debate, research independence, and research integrity, at the institution, that are included in promotional materials, in official statements, in formal policies, in applications for grants (including this award application), for accreditation, or for licensing, or in submissions relating to such grants, accreditation, or licensing, or that otherwise are made or disseminated to students, to faculty, or to the general public.

(9) I assure that, if the Applicant is a governmental entity, with respect to the award (if any) made by the Department based on the application—

- a. it will comply with the requirements of the Uniform Relocation Assistance and Real Property Acquisitions Act of 1970 (42 U.S.C. §§ 4601-4655), which govern the treatment of persons displaced as a result of federal and federally-assisted programs; and
- b. it will comply with requirements of 5 U.S.C. §§ 1501-1508 and 7324-7328, which limit certain political activities of State or local government employees whose principal employment is in connection with an activity financed in whole or in part by federal assistance.

(10) If the Applicant applies for and receives an award from the Office of Community Oriented Policing Services (COPS Office), I assure that as required by 34 U.S.C. § 10382(c)(11), it will, to the extent practicable and consistent with applicable law—including, but not limited to, the Indian Self-Determination and Education Assistance Act—seek, recruit, and hire qualified members of racial and ethnic minority groups and qualified women in order to further effective law enforcement by increasing their ranks within the sworn positions, as provided under 34 U.S.C. § 10382(c)(11).

(11) If the Applicant applies for and receives a DOJ award under the STOP School Violence Act program, I assure as required by 34 U.S.C. § 10552(a)(3), that it will maintain and report such data, records, and information (programmatic and financial) as DOJ may reasonably require.

I acknowledge that a materially false, fictitious, or fraudulent statement (or concealment or omission of a material fact) in this certification, or in the application that it supports, may be the subject of criminal prosecution (including under 18 U.S.C. §§ 1001 and/or 1621, and/or 34 U.S.C. §§ 10271-10273), and also may subject me and the Applicant to civil penalties and administrative remedies for false claims or otherwise (including under 31 U.S.C. §§ 3729-3730 and 3801-3812). I also acknowledge that the Department's awards, including certifications provided in connection with such awards, are subject to review by the Department, including by its Office of the Inspector General.

Signed:

SignerID

jhuynh@stantonca.gov

Signing Date / Time

6/30/22 8:55 PM

U.S. DEPARTMENT OF JUSTICE

CERTIFICATIONS REGARDING LOBBYING; DEBARMENT, SUSPENSION AND OTHER RESPONSIBILITY MATTERS; DRUG-FREE WORKPLACE REQUIREMENTS; LAW ENFORCEMENT AND COMMUNITY POLICING

Applicants should refer to the regulations and other requirements cited below to determine the certification to which they are required to attest. Applicants should also review the instructions for certification included in the regulations or other cited requirements before completing this form. The certifications shall be treated as a material representation of fact upon which reliance will be placed when the U.S. Department of Justice ("Department") determines to award the covered transaction, grant, or cooperative agreement.

1. LOBBYING

As required by 31 U.S.C. § 1352, as implemented by 28 C.F.R. Part 69, the Applicant certifies and assures (to the extent applicable) the following:

- (a) No Federal appropriated funds have been paid or will be paid, by or on behalf of the Applicant, to any person for influencing or attempting to influence an officer or employee of any agency, a Member of Congress, an officer or employee of Congress, or an employee of a Member of Congress in connection with the making of any Federal grant, the entering into of any cooperative agreement, or the extension, continuation, renewal, amendment, or modification of any Federal grant or cooperative agreement;
- (b) If the Applicant's request for Federal funds is in excess of \$100,000, and any funds other than Federal appropriated funds have been paid or will be paid to any person for influencing or attempting to influence an officer or employee of any agency, a member of Congress, an officer or employee of Congress, or an employee of a member of Congress in connection with this Federal grant or cooperative agreement, the Applicant shall complete and submit Standard Form - LLL, "Disclosure of Lobbying Activities" in accordance with its (and any DOJ awarding agency's) instructions; and
- (c) The Applicant shall require that the language of this certification be included in the award documents for all subgrants and procurement contracts (and their subcontracts) funded with Federal award funds and shall ensure that any certifications or lobbying disclosures required of recipients of such subgrants and procurement contracts (or their subcontractors) are made and filed in accordance with 31 U.S.C. § 1352.

2. DEBARMENT, SUSPENSION, AND OTHER RESPONSIBILITY MATTERS

A. Pursuant to Department regulations on nonprocurement debarment and suspension implemented at 2 C.F.R. Part 2867, and to other related requirements, the Applicant certifies, with respect to prospective participants in a primary tier "covered transaction," as defined at 2 C.F.R. § 2867.20(a), that neither it nor any of its principals--

- (a) is presently debarred, suspended, proposed for debarment, declared ineligible, sentenced to a denial of Federal benefits by a State or Federal court, or voluntarily excluded from covered transactions by any Federal department or agency;

(b) has within a three-year period preceding this application been convicted of a felony criminal violation under any Federal law, or been convicted of

(b) has within a three-year period preceding this application been convicted of a felony criminal violation under any Federal law, or been convicted or had a civil judgment rendered against it for commission of fraud or a criminal offense in connection with obtaining, attempting to obtain, or

performing a public (Federal, State, tribal, or local) transaction or private agreement or transaction; violation of Federal or State antitrust statutes or commission of embezzlement, theft, forgery, bribery, falsification or destruction of records, making false statements, tax evasion or receiving stolen property, making false claims, or obstruction of justice, or commission of any offense indicating a lack of business integrity or business honesty that seriously and directly affects its (or its principals') present responsibility;

(c) is presently indicted for or otherwise criminally or civilly charged by a governmental entity (Federal, State, tribal, or local) with commission of any of the offenses enumerated in paragraph (b) of this certification; and/or

(d) has within a three-year period preceding this application had one or more public transactions (Federal, State, tribal, or local) terminated for cause or default.

B. Where the Applicant is unable to certify to any of the statements in this certification, it shall attach an explanation to this application. Where the Applicant or any of its principals was convicted, within a three-year period preceding this application, of a felony criminal violation under any Federal law, the Applicant also must disclose such felony criminal conviction in writing to the Department (for OJP Applicants, to OJP at Ojpcompliance@usdoj.gov; for OVW Applicants, to OVW at OVW.GFMD@usdoj.gov; or for COPS Applicants, to COPS at AskCOPSRC@usdoj.gov), unless such disclosure has already been made.

3. FEDERAL TAXES

A. If the Applicant is a corporation, it certifies either that (1) the corporation has no unpaid Federal tax liability that has been assessed, for which all judicial and administrative remedies have been exhausted or have lapsed, that is not being paid in a timely manner pursuant to an agreement with the authority responsible for collecting the tax liability, or (2) the corporation has provided written notice of such an unpaid tax liability (or liabilities) to the Department (for OJP Applicants, to OJP at Ojpcompliance@usdoj.gov; for OVW Applicants, to OVW at OVW.GFMD@usdoj.gov; or for COPS Applicants, to COPS at AskCOPSRC@usdoj.gov).

B. Where the Applicant is unable to certify to any of the statements in this certification, it shall attach an explanation to this application.

4. DRUG-FREE WORKPLACE (GRANTEES OTHER THAN INDIVIDUALS)

As required by the Drug-Free Workplace Act of 1988, as implemented at 28 C.F.R. Part 83, Subpart F, for grantees, as defined at 28 C.F.R. §§ 83.620 and 83.650:

A. The Applicant certifies and assures that it will, or will continue to, provide a drug-free workplace by--

(a) Publishing a statement notifying employees that the unlawful manufacture, distribution, dispensing, possession, or use of a controlled substance is prohibited in its workplace and specifying the actions that will be taken against employees for violation of such prohibition;

(b) Establishing an on-going drug-free awareness program to inform employees about--

(1) The dangers of drug abuse in the workplace;

(2) The Applicant's policy of maintaining a drug-free workplace;

(3) Any available drug counseling, rehabilitation, and employee assistance programs; and

(4) The penalties that may be imposed upon employees for drug abuse violations occurring in the workplace;

(c) Making it a requirement that each employee to be engaged in the performance of the award be given a copy of the statement required by paragraph (a);

(d) Notifying the employee in the statement required by paragraph (a) that, as a condition of employment under the award, the employee will--

(1) Abide by the terms of the statement; and

(2) Notify the employer in writing of the employee's conviction for a violation of a criminal drug statute occurring in the workplace no later than five calendar days after such conviction;

(e) Notifying the Department, in writing, within 10 calendar days after receiving notice under subparagraph (d)(2) from an employee or otherwise receiving actual notice of such conviction. Employers of convicted employees must provide notice, including position title of any such convicted employee to the Department, as follows:

For COPS award recipients - COPS Office, 145 N Street, NE, Washington, DC, 20530;

For OJP and OVW award recipients - U.S. Department of Justice, Office of Justice Programs, ATTN: Control Desk, 810 7th Street, N.W., Washington, D.C. 20531.

Notice shall include the identification number(s) of each affected award;

(f) Taking one of the following actions, within 30 calendar days of receiving notice under subparagraph (d)(2), with respect to any employee who is so convicted:

(1) Taking appropriate personnel action against such an employee, up to and including termination, consistent with the requirements of the Rehabilitation Act of 1973, as amended; or

(2) Requiring such employee to participate satisfactorily in a drug abuse assistance or rehabilitation program approved for such purposes by a Federal, State, or local health, law enforcement, or other appropriate agency; and

(g) Making a good faith effort to continue to maintain a drug-free workplace through implementation of paragraphs (a), (b), (c), (d), (e), and (f).

5. LAW ENFORCEMENT AGENCY CERTIFICATION REQUIRED UNDER DEPARTMENT OF JUSTICE DISCRETIONARY GRANT PROGRAMS ("SAFE POLICING

SAFE POLICING CERTIFICATION REQUIREMENT UNDER DEPARTMENT OF JUSTICE DEPARTMENT OF JUSTICE PARTNERSHIP AND COMMUNITY POLICING ACT (SAFE POLICING CERTIFICATION")

If this application is for a discretionary award pursuant to which award funds may be made available (whether by the award directly or by any subaward at any tier) to a State, local, college, or university law enforcement agency, the Applicant certifies that any such law enforcement agency to which funds will be made available has been certified by an approved independent credentialing body or has started the certification process. To become certified, a law enforcement agency must meet two mandatory conditions:

- (a) the agency's use of force policies adhere to all applicable federal, State, and local laws; and
- (b) the agency's use of force policies prohibit chokeholds except in situations where use of deadly force is allowed by law.

For detailed information on this certification requirement, see <https://cops.usdoj.gov/SafePolicingEQ>.

The Applicant acknowledges that compliance with this safe policing certification requirement does not ensure compliance with federal, state, or local law, and that such certification shall not constitute a defense in any federal lawsuit. Nothing in the safe policing certification process or safe policing requirement is intended to be (or may be) used by third parties to create liability by or against the United States or any of its officials, officers, agents or employees under any federal law. Neither the safe policing certification process nor the safe policing certification requirement is intended to (or does) confer any right on any third-person or entity seeking relief against the United States or any officer or employee thereof. No person or entity is intended to be (or is) a third-party beneficiary of the safe policing certification process, or, with respect to the safe policing certification requirement, such a beneficiary for purposes of any civil, criminal, or administrative action.

6. COORDINATION REQUIRED UNDER PUBLIC SAFETY AND COMMUNITY POLICING PROGRAMS

As required by the Public Safety Partnership and Community Policing Act of 1994, at 34 U.S.C. § 10382(c)(5), if this application is for a COPS award, the Applicant certifies that there has been appropriate coordination with all agencies that may be affected by its award. Affected agencies may include, among others, Offices of the United States Attorneys; State, local, or tribal prosecutors; or correctional agencies.

I acknowledge that a materially false, fictitious, or fraudulent statement (or concealment or omission of a material fact) in this certification, or in the application that it supports, may be the subject of criminal prosecution (including under 18 U.S.C. §§ 1001 and/or 1621, and/or 34 U.S.C. §§ 10271-10273), and also may subject me and the Applicant to civil penalties and administrative remedies for false claims or otherwise (including under 31 U.S.C. §§ 3729-3730 and 3801-3812). I also acknowledge that the Department's awards, including certifications provided in connection with such awards, are subject to review by the Department, including by its Office of the Inspector General.

Certified

SignerID

jhuynh@stantonca.gov

Signing Date / Time

6/30/22 8:56 PM

Other Disclosures and Assurances

No documents have been uploaded for Other Disclosures and Assurances

Declaration and Certification to the U.S. Department of Justice as to this Application Submission

By [taking this action], I –

1. Declare the following to the U.S. Department of Justice (DOJ), under penalty of perjury: (1) I have authority to make this declaration and certification on behalf of the applicant; (2) I have conducted or there was conducted (including by the applicant's legal counsel as

appropriate, and made available to me) a diligent review of all requirements pertinent to and all matters encompassed by this declaration and certification.

2. Certify to DOJ, under penalty of perjury, on behalf of myself and the applicant, to the best of my knowledge and belief, that the following are true as of the date of this application submission: (1) I have reviewed this application and all supporting materials submitted in connection therewith (including anything submitted in support of this application by any person on behalf of the applicant before or at the time of the application submission and any materials that accompany this declaration and certification); (2) The information in this application and in all supporting materials is accurate, true, and complete information as of the date of this request; and (3) I have the authority to submit this application on behalf of the applicant.
3. Declare the following to DOJ, under penalty of perjury, on behalf of myself and the applicant: (1) I understand that, in taking (or not taking) any action pursuant to this declaration and certification, DOJ will rely upon this declaration and certification as a material representation; and (2) I understand that any materially false, fictitious, or fraudulent information or statement in this declaration and certification (or concealment or omission of a material fact as to either) may be the subject of criminal prosecution (including under 18 U.S.C. §§ 1001 and/or 1621, and/or 34 U.S.C. §§ 10271-10273), and also may subject me and the applicant to civil penalties and administrative remedies under the federal False Claims Act (including under 31 U.S.C. §§ 3729-3730 and/or §§ 3801-3812) or otherwise.

Signed

SignerID

Signing Date / Time

Other

No documents have been uploaded for Other

Certified

✓ Award Letter

July 26, 2022

Dear Jason Huynh,

On behalf of Attorney General Merrick B. Garland, it is my pleasure to inform you the Office of Justice Programs (OJP) has approved the application submitted by CITY OF STANTON for an award under the funding opportunity entitled 2022 BJA FY 22 Invited to Apply — Byrne Discretionary Community Project Funding/Byrne Discretionary Grants Program 2. The approved award amount is \$5,000,000.

Review the Award Instrument below carefully and familiarize yourself with all conditions and requirements before accepting your award. The Award Instrument includes the Award Offer (Award Information, Project Information, Financial Information, and Award Conditions) and Award Acceptance.

Please note that award requirements include not only the conditions and limitations set forth in the Award Offer, but also compliance with assurances and certifications that relate to conduct during the period of performance for the award. These requirements encompass financial, administrative, and programmatic matters, as well as other important matters (e.g., specific restrictions on use of funds). Therefore, all key staff should receive the award conditions, the assurances and certifications, and the application as approved by OJP, so that they understand the award requirements. Information on all pertinent award requirements also must be provided to any subrecipient of the award.

Should you accept the award and then fail to comply with an award requirement, DOJ will pursue appropriate remedies for non-compliance, which may include termination of the award and/or a requirement to repay award funds.

Prior to accepting the award, your Entity Administrator must assign a Financial Manager, Grant Award Administrator, and Authorized Representative(s) in the Justice Grants System (JustGrants). The Entity Administrator will need to ensure the assigned Authorized Representative(s) is current and has the legal authority to accept awards and bind the entity to the award terms and conditions. To accept the award, the Authorized Representative(s) must accept all parts of the Award Offer in the Justice Grants System (JustGrants), including by executing the required declaration and certification, within 45 days from the award date.

To access your funds, you will need to enroll in the Automated Standard Application for Payments (ASAP) system, if you haven't already completed the enrollment process in ASAP. The Entity Administrator should have already received an email from ASAP to initiate this process.

Congratulations, and we look forward to working with you.

Maureen Henneberg
Deputy Assistant Attorney General

Office for Civil Rights Notice for All Recipients

The Office for Civil Rights (OCR), Office of Justice Programs (OJP), U.S. Department of Justice (DOJ) has been delegated the responsibility for ensuring that recipients of federal financial assistance from the OJP, the Office of Community Oriented Policing Services (COPS), and the Office on Violence Against Women (OVW) are not engaged in discrimination prohibited by law. Several federal civil rights laws, such as Title VI of the Civil Rights Act of 1964 and Section 504 of the Rehabilitation Act of 1973, require recipients of federal financial assistance to give assurances that

they will comply with those laws. Taken together, these civil rights laws prohibit recipients of federal financial assistance from DOJ from discriminating in services and employment because of race, color, national origin, religion, disability, sex, and, for grants authorized under the Violence Against Women Act, sexual orientation and gender identity. Recipients are also prohibited from discriminating in services because of age. For a complete review of these civil rights laws and nondiscrimination requirements, in connection with DOJ awards, see <https://ojp.gov/funding/Explore/LegalOverview/CivilRightsRequirements.htm>.

Under the delegation of authority, the OCR investigates allegations of discrimination against recipients from individuals, entities, or groups. In addition, the OCR conducts limited compliance reviews and audits based on regulatory criteria. These reviews and audits permit the OCR to evaluate whether recipients of financial assistance from the Department are providing services in a nondiscriminatory manner to their service population or have employment practices that meet equal-opportunity standards.

If you are a recipient of grant awards under the Omnibus Crime Control and Safe Streets Act or the Juvenile Justice and Delinquency Prevention Act and your agency is part of a criminal justice system, there are two additional obligations that may apply in connection with the awards: (1) complying with the regulation relating to Equal Employment Opportunity Programs (EEOPs); and (2) submitting findings of discrimination to OCR. For additional information regarding the EEOP requirement, see 28 CFR Part 42, subpart E, and for additional information regarding requirements when there is an adverse finding, see 28 C.F.R. §§ 42.204(c), .205(c)(5).

The OCR is available to help you and your organization meet the civil rights requirements that are associated with DOJ grant funding. If you would like the OCR to assist you in fulfilling your organization's civil rights or nondiscrimination responsibilities as a recipient of federal financial assistance, please do not hesitate to contact the OCR at askOCR@ojp.usdoj.gov.

Memorandum Regarding NEPA

NEPA Letter Type

OJP - Categorical Exclusion

NEPA Letter

None of the following activities will be conducted whether under the Office of Justice Programs federal action or a related third-party action:

- (1) New construction
- (2) Any renovation or remodeling of a property located in an environmentally or historically sensitive area, including property (a) listed on or eligible for listing on the National Register of Historic Places, or (b) located within a 100-year flood plain, a wetland, or habitat for an endangered species
- (3) A renovation that will change the basic prior use of a facility or significantly change its size
- (4) Research and technology whose anticipated and future application could be expected to have an effect on the environment
- (5) Implementation of a program involving the use of chemicals (including the identification, seizure, or closure of clandestine methamphetamine laboratories)

Additionally, the proposed action is neither a phase nor a segment of a project that when reviewed in its entirety would not meet the criteria for a categorical exclusion.

Consequently, the subject federal action meets the Office of Justice Programs' criteria for a categorical exclusion as contained in paragraph 4(b) of Appendix D to Part 61 of Title 28 of the Code of Federal Regulations.

Questions about this determination may be directed to your grant manager or Orbin Terry, Environmental Coordinator for the Bureau of Justice Assistance.

NEPA Coordinator

First Name

Middle Name

Last Name

Orbin

—

Terry

✓ Award Information

This award is offered subject to the conditions or limitations set forth in the Award Information, Project Information, Financial Information, and Award Conditions.

Recipient Information

Recipient Name

STANTON, CITY OF

UEI

FPXRE3JFQTH8

Street 1

7800 KATELLA AVE

Street 2

City

STANTON

State/U.S. Territory

California

Zip/Postal Code

90680

Country

United States

County/Parish

—

Province

—



Award Details

Federal Award Date

7/26/22

Award Type

Initial

Award Number

15PBJA-22-GG-00262-BRND

Supplement Number

00

Federal Award Amount

\$5,000,000.00

Funding Instrument Type

Grant

Assistance Listing Number Assistance Listings Program Title

16.753

Statutory Authority

Pub. L. No. 117-103, 136 Stat 49, 125; 28 USC 530C

☒ *I have read and understand the information presented in this section of the Federal Award Instrument.*

✓ Project Information

This award is offered subject to the conditions or limitations set forth in the Award Information, Project Information, Financial Information, and Award Conditions.

Solicitation Title

2022 BJA FY 22 Invited to Apply — Byrne
Discretionary Community Project
Funding/Byrne Discretionary Grants Program 2

Awarding Agency

OJP

Program Office

BJA

Application Number

GRANT13651473

Grant Manager Name Phone Number

Elaine Smokes 202-307-1611

E-mail Address

Elaine.Smokes@usdoj.gov

Project Title

North Orange County Public Safety Task Force

**Performance Period Start
Date**

09/01/2022

**Performance Period End
Date**

08/31/2025

Budget Period Start Date

09/01/2022

Budget Period End Date

08/31/2025

Project Description

The service planning area of North Orange County, which is made up of eleven cities, proactively draws on its partners and existing resources to work together in violence prevention and intervention. The North Orange County Public Safety Task Force—now known as the North Orange County Public Safety Collaborative (the “Collaborative”)—employs a structured, collaborative and highly leveraged approach which aligns and coordinates the efforts of local law enforcement across a contiguous, manageable geography while also enlisting and funding local community-based organizations (CBOs) and other community partners with experience and expertise in treating the underlying causes of complex challenges. Operating on a model of unified responsibility that is anchored by three pillars—centralizing resources, integrating data, and coordinating responses—the Collaborative seeks to sponsor the Homeless Outreach and Proactive Engagement Center (HOPE Center) to align the various scattered efforts in the area of homeless outreach & engagement and manage these efforts in one seamless response driven by a multitude of specialized responders.

As a subrecipient of the funding, the HOPE Center is sponsored by the North Orange County Public Safety Collaborative to take the next step in actualizing the coordination of 11 North Orange County cities, community-based organizations, behavioral health street practitioners, and community health workers by 1) centralizing their service provision so that they are dispatched out of one physical building—regardless of traditional jurisdictions—and 2) getting them all to adhere to one technological communication and data aggregation platform. That technological platform, Outreach Grid, will be utilized by the HOPE Center and its partners will be instrumental to the HOPE Center’s adoption of a concept known as the “Point of Work” data collection.

The “Point of Work” approach entails leveraging technology to eliminate latency—operations are conducted in real-time on a consolidated platform, and data is logged into the system at the exact moment it is collected. Applied to the field of homeless service provision, a system of addressing homelessness can be reduced to four phases (or points of work): outreach, shelter, housing navigation and case management, and permanent (supportive) housing. At

each point of work, our technology and practices must enable the collection of data pertinent to the type of agency working with the client at the time of engagement, as well as support the communication of that data when they are linked to agencies in the next step in the process. The HOPE Center and Outreach Grid software will improve the capacity of the homeless services system to effectively plan, manage, and allocate resources so that responses are appropriate and expedient. That means that individuals experiencing homelessness will gain more reliable relief and consistent support—the right resource at the right time from first contact to permanent housing.

☒ *I have read and understand the information presented in this section of the Federal Award Instrument.*

✓ Financial Information

This award is offered subject to the conditions or limitations set forth in the Award Information, Project Information, Financial Information, and Award Conditions.

The recipient budget is currently under review.

☒ *I have read and understand the information presented in this section of the Federal Award Instrument.*

✓ Award Conditions

This award is offered subject to the conditions or limitations set forth in the Award Information, Project Information, Financial Information, and Award Conditions.



Compliance with general appropriations-law restrictions on the use of federal funds (FY 2022)

The recipient, and any subrecipient ("subgrantee") at any tier, must comply with all applicable restrictions on the use of federal funds set out in federal appropriations statutes. Pertinent restrictions, including from various "general provisions" in the Consolidated Appropriations Act, 2022, are set out at

<https://ojp.gov/funding/Explore/FY22AppropriationsRestrictions.htm>, and are incorporated by reference here.

Should a question arise as to whether a particular use of federal funds by a recipient (or a subrecipient) would or might fall within the scope of an appropriations-law restriction, the recipient is to contact OJP for guidance, and may not proceed without the express prior written approval of OJP.

2

Applicability of Part 200 Uniform Requirements

The Uniform Administrative Requirements, Cost Principles, and Audit Requirements in 2 C.F.R. Part 200, as adopted and supplemented by DOJ in 2 C.F.R. Part 2800 (together, the "Part 200 Uniform Requirements") apply to this FY 2022 award from OJP.

The Part 200 Uniform Requirements were first adopted by DOJ on December 26, 2014. If this FY 2022 award supplements funds previously awarded by OJP under the same award number (e.g., funds awarded during or before December 2014), the Part 200 Uniform Requirements apply with respect to all funds under that award number (regardless of the award date, and regardless of whether derived from the initial award or a supplemental award) that are obligated on or after the acceptance date of this FY 2022 award.

For more information and resources on the Part 200 Uniform Requirements as they relate to OJP awards and subawards ("subgrants"), see the OJP website at <https://ojp.gov/funding/Part200UniformRequirements.htm>.

Record retention and access: Records pertinent to the award that the recipient (and any subrecipient ("subgrantee") at any tier) must retain -- typically for a period of 3 years from the date of submission of the final expenditure report (SF 425), unless a different retention period applies -- and to which the recipient (and any subrecipient ("subgrantee") at any tier) must provide access, include performance measurement information, in addition to the financial records, supporting documents, statistical records, and other pertinent records indicated at 2 C.F.R. 200.334.

In the event that an award-related question arises from documents or other materials prepared or distributed by OJP that may appear to conflict with, or differ in some way from, the provisions of the Part 200 Uniform Requirements, the recipient is to contact OJP promptly for clarification.

3

Requirement to report actual or imminent breach of personally identifiable information (PII)

The recipient (and any "subrecipient" at any tier) must have written procedures in place to respond in the event of an actual or imminent "breach" (OMB M-17-12) if it (or a subrecipient) -- (1) creates, collects, uses, processes, stores, maintains, disseminates, discloses, or disposes of "Personally Identifiable Information (PII)" (2 CFR 200.1) within the scope of an OJP grant-funded program or activity, or (2) uses or operates a "Federal information system" (OMB Circular A-130). The recipient's breach procedures must include a requirement to report actual or imminent breach of PII to an OJP Program Manager no later than 24 hours after an occurrence of an actual breach, or the detection of an imminent breach.

4

OJP Training Guiding Principles

Any training or training materials that the recipient -- or any subrecipient ("subgrantee") at any tier -- develops or delivers with OJP award funds must adhere to the OJP Training Guiding Principles for Grantees and Subgrantees, available at <https://www.ojp.gov/funding/implement/training-guiding-principles-grantees-and-subgrantees>.

5

Required training for Grant Award Administrator and Financial Manager

The Grant Award Administrator and all Financial Managers for this award must have successfully completed an "OJP financial management and grant administration training" by 120 days after the date of the recipient's acceptance of the award. Successful completion of such a training on or after October 15, 2020, will satisfy this condition.

In the event that either the Grant Award Administrator or a Financial Manager for this award changes during the period of performance, the new Grant Award Administrator or Financial Manager must have successfully completed an "OJP financial management and grant administration training" by 120 calendar days after the date the Entity Administrator enters updated Grant Award Administrator or Financial Manager information in JustGrants. Successful completion of such a training on or after January 1, 2020, will satisfy this condition.

A list of OJP trainings that OJP will consider "OJP financial management and grant administration training" for purposes of this condition is available at <https://www.ojp.gov/training/fmts.htm>. All trainings that satisfy this condition include a session on grant fraud prevention and detection.

The recipient should anticipate that OJP will immediately withhold ("freeze") award funds if the recipient fails to comply with this condition. The recipient's failure to comply also may lead OJP to impose additional appropriate conditions on this award.

6

Effect of failure to address audit issues

The recipient understands and agrees that the DOJ awarding agency (OJP or OVW, as appropriate) may withhold award funds, or may impose other related requirements, if (as determined by the DOJ awarding agency) the recipient does not satisfactorily and promptly address outstanding issues from audits required by the Part 200 Uniform Requirements (or by the terms of this award), or other outstanding issues that arise in connection with audits, investigations, or reviews of DOJ awards.

7

Requirements of the award; remedies for non-compliance or for materially false statements

The conditions of this award are material requirements of the award. Compliance with any assurances or certifications submitted by or on behalf of the recipient that relate to conduct during the period of performance also is a material requirement of this award.

Limited Exceptions. In certain special circumstances, the U.S. Department of Justice ("DOJ") may determine that it will not enforce, or enforce only in part, one or more requirements otherwise applicable to the award. Any such exceptions regarding enforcement, including any such exceptions made during the period of performance, are (or will be during the period of performance) set out through the Office of Justice Programs ("OJP") webpage entitled "Legal Notices: Special circumstances as to particular award conditions" (ojp.gov/funding/Explore/LegalNotices-AwardReqs.htm), and incorporated by reference into the award.

By signing and accepting this award on behalf of the recipient, the authorized recipient official accepts all material requirements of the award, and specifically adopts, as if personally executed by the authorized recipient official, all assurances or certifications submitted by or on behalf of the recipient that relate to conduct during the period of performance.

Failure to comply with one or more award requirements – whether a condition set out in full below, a condition incorporated by reference below, or an assurance or certification related to conduct during the award period – may result in OJP taking appropriate action with respect to the recipient and the award. Among other things, the OJP may withhold award funds, disallow costs, or suspend or terminate the award. DOJ, including OJP, also may take other legal action as appropriate.

Any materially false, fictitious, or fraudulent statement to the federal government related to this award (or concealment or omission of a material fact) may be the subject of criminal prosecution (including under 18 U.S.C. 1001 and/or 1621, and/or 34 U.S.C. 10271-10273), and also may lead to imposition of civil penalties

and administrative remedies for false claims or otherwise (including under 31 U.S.C. 3729-3730 and 3801-3812).

Should any provision of a requirement of this award be held to be invalid or unenforceable by its terms, that provision shall first be applied with a limited construction so as to give it the maximum effect permitted by law. Should it be held, instead, that the provision is utterly invalid or -unenforceable, such provision shall be deemed severable from this award.

8

Compliance with DOJ regulations pertaining to civil rights and nondiscrimination - 28 C.F.R. Part 38

The recipient, and any subrecipient ("subgrantee") at any tier, must comply with all applicable requirements of 28 C.F.R. Part 38 (as may be applicable from time to time), specifically including any applicable requirements regarding written notice to program beneficiaries and prospective program beneficiaries.

Currently, among other things, 28 C.F.R. Part 38 includes rules that prohibit specific forms of discrimination on the basis of religion, a religious belief, a refusal to hold a religious belief, or refusal to attend or participate in a religious practice. Part 38, currently, also sets out rules and requirements that pertain to recipient and subrecipient ("subgrantee") organizations that engage in or conduct explicitly religious activities, as well as rules and requirements that pertain to recipients and subrecipients that are faith-based or religious organizations.

The text of 28 C.F.R. Part 38 is available via the Electronic Code of Federal Regulations (currently accessible at <https://www.ecfr.gov/cgi-bin/ECFR?page=browse>), by browsing to Title 28-Judicial Administration, Chapter 1, Part 38, under e-CFR "current" data.

9

Compliance with DOJ regulations pertaining to civil rights and nondiscrimination - 28 C.F.R. Part 42

The recipient, and any subrecipient ("subgrantee") at any tier, must comply with all applicable requirements of 28 C.F.R. Part 42, specifically including any applicable requirements in Subpart E of 28 C.F.R. Part 42 that relate to an equal employment opportunity program.

10

Compliance with DOJ regulations pertaining to civil rights and nondiscrimination - 28 C.F.R. Part 54

The recipient, and any subrecipient ("subgrantee") at any tier, must comply with all applicable requirements of 28 C.F.R. Part 54, which relates to nondiscrimination on the basis of sex in certain "education programs."

11

Compliance with 41 U.S.C. 4712 (including prohibitions on reprisal; notice to employees)

The recipient (and any subrecipient at any tier) must comply with, and is subject to, all applicable provisions of 41 U.S.C. 4712, including all applicable provisions that prohibit, under specified circumstances, discrimination against an employee as reprisal for the employee's disclosure of information related to gross mismanagement of a federal grant, a gross waste of federal funds, an abuse of authority relating to a federal grant, a substantial and specific danger to public health or safety, or a violation of law, rule, or regulation related to a federal grant.

The recipient also must inform its employees, in writing (and in the predominant native language of the workforce), of employee rights and remedies under 41 U.S.C. 4712.

Should a question arise as to the applicability of the provisions of 41 U.S.C. 4712 to this award, the recipient is to contact the DOJ awarding agency (OJP or OVV, as appropriate) for guidance.

12

Compliance with applicable rules regarding approval, planning, and reporting of conferences, meetings, trainings, and other events

The recipient, and any subrecipient ("subgrantee") at any tier, must comply with all applicable laws, regulations, policies, and official DOJ guidance (including specific cost limits, prior approval and reporting requirements, where applicable) governing the use of federal funds for expenses related to conferences (as that term is defined by DOJ), including the provision of food and/or beverages at such conferences, and costs of attendance at such conferences.

Information on the pertinent DOJ definition of conferences and the rules applicable to this award appears in the DOJ Grants Financial Guide (currently, as section 3.10 of "Postaward Requirements" in the "DOJ Grants Financial Guide").

13

Requirement for data on performance and effectiveness under the award

The recipient must collect and maintain data that measure the performance and effectiveness of work under this award. The data must be provided to OJP in the manner (including within the timeframes) specified by OJP in the program solicitation or other applicable written guidance. Data collection supports compliance with the Government Performance and Results Act (GPRA) and the GPRA Modernization Act of 2010, and other applicable laws.

14

Requirements related to "de minimis" indirect cost rate

A recipient that is eligible under the Part 200 Uniform Requirements and other applicable law to use the "de minimis" indirect cost rate described in 2 C.F.R. 200.414(f), and that elects to use the "de minimis" indirect cost rate, must advise OJP in writing of both its eligibility and its election, and must comply with all associated requirements in the Part 200 Uniform Requirements. The "de minimis" rate may be applied only to modified total direct costs (MTDC) as defined by the Part 200 Uniform Requirements.

15

Determination of suitability to interact with participating minors

SCOPE. This condition applies to this award if it is indicated – in the application for the award (as approved by DOJ) or in the application for any subaward, at any tier, the DOJ funding announcement (solicitation), or an associated federal statute -- that a purpose of some or all of the activities to be carried out under the award (whether by the recipient, or a subrecipient at any tier) is to benefit a set of individuals under 18 years of age.

The recipient, and any subrecipient at any tier, must make determinations of suitability before certain individuals may interact with participating minors. This requirement applies regardless of an individual's employment status.

The details of this requirement are posted on the OJP web site at <https://ojp.gov/funding/Explore/Interact-Minors.htm> (Award condition: Determination of suitability required, in advance, for certain individuals who may interact with participating minors), and are incorporated by reference here.

16

Requirement to disclose whether recipient is designated "high risk" by a federal grant-making agency outside of DOJ

If the recipient is designated "high risk" by a federal grant-making agency outside of DOJ, currently or at any

time during the course of the period of performance under this award, the recipient must disclose that fact and certain related information to OJP by email at OJP.ComplianceReporting@ojp.usdoj.gov. For purposes of this disclosure, high risk includes any status under which a federal awarding agency provides additional oversight due to the recipient's past performance, or other programmatic or financial concerns with the recipient. The recipient's disclosure must include the following: 1. The federal awarding agency that currently designates the recipient high risk, 2. The date the recipient was designated high risk, 3. The high-risk point of contact at that federal awarding agency (name, phone number, and email address), and 4. The reasons for the high-risk status, as set out by the federal awarding agency.

17

Compliance with DOJ Grants Financial Guide

References to the DOJ Grants Financial Guide are to the DOJ Grants Financial Guide as posted on the OJP website (currently, the "DOJ Grants Financial Guide" available at <https://ojp.gov/financialguide/DOJ/index.htm>), including any updated version that may be posted during the period of performance. The recipient agrees to comply with the DOJ Grants Financial Guide.

18

Encouragement of policies to ban text messaging while driving

Pursuant to Executive Order 13513, "Federal Leadership on Reducing Text Messaging While Driving," 74 Fed. Reg. 51225 (October 1, 2009), DOJ encourages recipients and subrecipients ("subgrantees") to adopt and enforce policies banning employees from text messaging while driving any vehicle during the course of performing work funded by this award, and to establish workplace safety policies and conduct education, awareness, and other outreach to decrease crashes caused by distracted drivers.

19

Potential imposition of additional requirements

The recipient agrees to comply with any additional requirements that may be imposed by the DOJ awarding agency (OJP or OVW, as appropriate) during the period of performance for this award, if the recipient is designated as "high-risk" for purposes of the DOJ high-risk grantee list.

20

Employment eligibility verification for hiring under the award

1. The recipient (and any subrecipient at any tier) must--

A. Ensure that, as part of the hiring process for any position within the United States that is or will be funded (in whole or in part) with award funds, the recipient (or any subrecipient) properly verifies the employment eligibility of the individual who is being hired, consistent with the provisions of 8 U.S.C. 1324a(a)(1).

B. Notify all persons associated with the recipient (or any subrecipient) who are or will be involved in activities under this award of both--

(1) this award requirement for verification of employment eligibility, and

(2) the associated provisions in 8 U.S.C. 1324a(a)(1) that, generally speaking, make it unlawful, in the United States, to hire (or recruit for employment) certain aliens.

C. Provide training (to the extent necessary) to those persons required by this condition to be notified of the award requirement for employment eligibility verification and of the associated provisions of 8 U.S.C. 1324a(a)(1).

D. As part of the recordkeeping for the award (including pursuant to the Part 200 Uniform Requirements),

maintain records of all employment eligibility verifications pertinent to compliance with this award condition in accordance with Form I-9 record retention requirements, as well as records of all pertinent notifications and trainings.

2. Monitoring

The recipient's monitoring responsibilities include monitoring of subrecipient compliance with this condition.

3. Allowable costs

To the extent that such costs are not reimbursed under any other federal program, award funds may be obligated for the reasonable, necessary, and allocable costs (if any) of actions designed to ensure compliance with this condition.

4. Rules of construction

A. Staff involved in the hiring process

For purposes of this condition, persons "who are or will be involved in activities under this award" specifically includes (without limitation) any and all recipient (or any subrecipient) officials or other staff who are or will be involved in the hiring process with respect to a position that is or will be funded (in whole or in part) with award funds.

B. Employment eligibility confirmation with E-Verify

For purposes of satisfying the requirement of this condition regarding verification of employment eligibility, the recipient (or any subrecipient) may choose to participate in, and use, E-Verify (www.e-verify.gov), provided an appropriate person authorized to act on behalf of the recipient (or subrecipient) uses E-Verify (and follows the proper E-Verify procedures, including in the event of a "Tentative Nonconfirmation" or a "Final Nonconfirmation") to confirm employment eligibility for each hiring for a position in the United States that is or will be funded (in whole or in part) with award funds.

C. "United States" specifically includes the District of Columbia, Puerto Rico, Guam, the Virgin Islands of the United States, and the Commonwealth of the Northern Mariana Islands.

D. Nothing in this condition shall be understood to authorize or require any recipient, any subrecipient at any tier, or any person or other entity, to violate any federal law, including any applicable civil rights or nondiscrimination law.

E. Nothing in this condition, including in paragraph 4.B., shall be understood to relieve any recipient, any subrecipient at any tier, or any person or other entity, of any obligation otherwise imposed by law, including 8 U.S.C. 1324a(a)(1).

Questions about E-Verify should be directed to DHS. For more information about E-Verify visit the E-Verify website (<https://www.e-verify.gov/>) or email E-Verify at E-Verify@dhs.gov. E-Verify employer agents can email E-Verify at E-VerifyEmployerAgent@dhs.gov.

Questions about the meaning or scope of this condition should be directed to OJP, before award acceptance.

21

Restrictions and certifications regarding non-disclosure agreements and related matters

No recipient or subrecipient ("subgrantee") under this award, or entity that receives a procurement contract or subcontract with any funds under this award, may require any employee or contractor to sign an internal confidentiality agreement or statement that prohibits or otherwise restricts, or purports to prohibit or restrict, the reporting (in accordance with law) of waste, fraud, or abuse to an investigative or law enforcement representative of a federal department or agency authorized to receive such information.

The foregoing is not intended, and shall not be understood by the agency making this award, to contravene requirements applicable to Standard Form 312 (which relates to classified information), Form 4414 (which relates to sensitive compartmented information), or any other form issued by a federal department or agency governing the nondisclosure of classified information.

1. In accepting this award, the recipient--

a. represents that it neither requires nor has required internal confidentiality agreements or statements from employees or contractors that currently prohibit or otherwise currently restrict (or purport to prohibit or restrict) employees or contractors from reporting waste, fraud, or abuse as described above; and

b. certifies that, if it learns or is notified that it is or has been requiring its employees or contractors to execute agreements or statements that prohibit or otherwise restrict (or purport to prohibit or restrict), reporting of waste, fraud, or abuse as described above, it will immediately stop any further obligations of award funds, will provide prompt written notification to the federal agency making this award, and will resume (or permit resumption of) such obligations only if expressly authorized to do so by that agency.

2. If the recipient does or is authorized under this award to make subawards ("subgrants"), procurement contracts, or both--

a. it represents that--

(1) it has determined that no other entity that the recipient's application proposes may or will receive award funds (whether through a subaward ("subgrant"), procurement contract, or subcontract under a procurement contract) either requires or has required internal confidentiality agreements or statements from employees or contractors that currently prohibit or otherwise currently restrict (or purport to prohibit or restrict) employees or contractors from reporting waste, fraud, or abuse as described above; and

(2) it has made appropriate inquiry, or otherwise has an adequate factual basis, to support this representation; and

b. it certifies that, if it learns or is notified that any subrecipient, contractor, or subcontractor entity that receives funds under this award is or has been requiring its employees or contractors to execute agreements or statements that prohibit or otherwise restrict (or purport to prohibit or restrict), reporting of waste, fraud, or abuse as described above, it will immediately stop any further obligations of award funds to or by that entity, will provide prompt written notification to the federal agency making this award, and will resume (or permit resumption of) such obligations only if expressly authorized to do so by that agency.

22

Reclassification of various statutory provisions to a new Title 34 of the United States Code

On September 1, 2017, various statutory provisions previously codified elsewhere in the U.S. Code were editorially reclassified (that is, moved and renumbered) to a new Title 34, entitled "Crime Control and Law Enforcement." The reclassification encompassed a number of statutory provisions pertinent to OJP awards (that is, OJP grants and cooperative agreements), including many provisions previously codified in Title 42 of the U.S. Code.

Effective as of September 1, 2017, any reference in this award document to a statutory provision that has been reclassified to the new Title 34 of the U.S. Code is to be read as a reference to that statutory provision as reclassified to Title 34. This rule of construction specifically includes references set out in award conditions, references set out in material incorporated by reference through award conditions, and references set out in other award requirements.

23

All subawards ("subgrants") must have specific federal authorization

The recipient, and any subrecipient ("subgrantee") at any tier, must comply with all applicable requirements for authorization of any subaward. This condition applies to agreements that -- for purposes of federal grants

administrative requirements – OJP considers a "subaward" (and therefore does not consider a procurement "contract").

The details of the requirement for authorization of any subaward are posted on the OJP web site at <https://ojp.gov/funding/Explore/SubawardAuthorization.htm> (Award condition: All subawards ("subgrants") must have specific federal authorization), and are incorporated by reference here.

24

Requirements related to System for Award Management and Universal Identifier Requirements

The recipient must comply with applicable requirements regarding the System for Award Management (SAM), currently accessible at <https://www.sam.gov/>. This includes applicable requirements regarding registration with SAM, as well as maintaining the currency of information in SAM.

The recipient also must comply with applicable restrictions on subawards ("subgrants") to first-tier subrecipients (first-tier "subgrantees"), including restrictions on subawards to entities that do not acquire and provide (to the recipient) the unique entity identifier required for SAM registration.

The details of the recipient's obligations related to SAM and to unique entity identifiers are posted on the OJP web site at <https://ojp.gov/funding/Explore/SAM.htm> (Award condition: System for Award Management (SAM) and Universal Identifier Requirements), and are incorporated by reference here.

This condition does not apply to an award to an individual who received the award as a natural person (i.e., unrelated to any business or non-profit organization that he or she may own or operate in his or her name).

25

Restrictions on "lobbying"

In general, as a matter of federal law, federal funds awarded by OJP may not be used by the recipient, or any subrecipient ("subgrantee") at any tier, either directly or indirectly, to support or oppose the enactment, repeal, modification, or adoption of any law, regulation, or policy, at any level of government. See 18 U.S.C. 1913. (There may be exceptions if an applicable federal statute specifically authorizes certain activities that otherwise would be barred by law.)

Another federal law generally prohibits federal funds awarded by OJP from being used by the recipient, or any subrecipient at any tier, to pay any person to influence (or attempt to influence) a federal agency, a Member of Congress, or Congress (or an official or employee of any of them) with respect to the awarding of a federal grant or cooperative agreement, subgrant, contract, subcontract, or loan, or with respect to actions such as renewing, extending, or modifying any such award. See 31 U.S.C. 1352. Certain exceptions to this law apply, including an exception that applies to Indian tribes and tribal organizations.

Should any question arise as to whether a particular use of federal funds by a recipient (or subrecipient) would or might fall within the scope of these prohibitions, the recipient is to contact OJP for guidance, and may not proceed without the express prior written approval of OJP.

26

Specific post-award approval required to use a noncompetitive approach in any procurement contract that would exceed \$250,000

The recipient, and any subrecipient ("subgrantee") at any tier, must comply with all applicable requirements to obtain specific advance approval to use a noncompetitive approach in any procurement contract that would exceed the Simplified Acquisition Threshold (currently, \$250,000). This condition applies to agreements that – for purposes of federal grants administrative requirements – OJP considers a procurement "contract" (and therefore does not consider a subaward).

The details of the requirement for advance approval to use a noncompetitive approach in a procurement

contract under an OJP award are posted on the OJP web site at <https://ojp.gov/funding/Explore/NoncompetitiveProcurement.htm> (Award condition: Specific post-award approval required to use a noncompetitive approach in a procurement contract (if contract would exceed \$250,000)), and are incorporated by reference here.

27

Requirements pertaining to prohibited conduct related to trafficking in persons (including reporting requirements and OJP authority to terminate award)

The recipient, and any subrecipient ("subgrantee") at any tier, must comply with all applicable requirements (including requirements to report allegations) pertaining to prohibited conduct related to the trafficking of persons, whether on the part of recipients, subrecipients ("subgrantees"), or individuals defined (for purposes of this condition) as "employees" of the recipient or of any subrecipient.

The details of the recipient's obligations related to prohibited conduct related to trafficking in persons are posted on the OJP web site at <https://ojp.gov/funding/Explore/ProhibitedConduct-Trafficking.htm> (Award condition: Prohibited conduct by recipients and subrecipients related to trafficking in persons (including reporting requirements and OJP authority to terminate award)), and are incorporated by reference here.

28

Requirement to report potentially duplicative funding

If the recipient currently has other active awards of federal funds, or if the recipient receives any other award of federal funds during the period of performance for this award, the recipient promptly must determine whether funds from any of those other federal awards have been, are being, or are to be used (in whole or in part) for one or more of the identical cost items for which funds are provided under this award. If so, the recipient must promptly notify the DOJ awarding agency (OJP or OVW, as appropriate) in writing of the potential duplication, and, if so requested by the DOJ awarding agency, must seek a budget-modification or change-of-project-scope Grant Award Modification (GAM) to eliminate any inappropriate duplication of funding.

29

Reporting potential fraud, waste, and abuse, and similar misconduct

The recipient, and any subrecipients ("subgrantees") at any tier, must promptly refer to the DOJ Office of the Inspector General (OIG) any credible evidence that a principal, employee, agent, subrecipient, contractor, subcontractor, or other person has, in connection with funds under this award— (1) submitted a claim that violates the False Claims Act; or (2) committed a criminal or civil violation of laws pertaining to fraud, conflict of interest, bribery, gratuity, or similar misconduct.

Potential fraud, waste, abuse, or misconduct involving or relating to funds under this award should be reported to the OIG by—(1) online submission accessible via the OIG webpage at <https://oig.justice.gov/hotline/contact-grants.htm> (select "Submit Report Online"); (2) mail directed to: U.S. Department of Justice, Office of the Inspector General, Investigations Division, ATTN: Grantee Reporting, 950 Pennsylvania Ave., NW, Washington, DC 20530; and/or (3) by facsimile directed to the DOJ OIG Investigations Division (Attn: Grantee Reporting) at (202) 616-9881 (fax).

Additional information is available from the DOJ OIG website at <https://oig.justice.gov/hotline>.

30

The recipient understands that, in accepting this award, the Authorized Representative declares and certifies, among other things, that he or she possesses the requisite legal authority to accept the award on behalf of the recipient entity and, in so doing, accepts (or adopts) all material requirements that relate to conduct throughout the period of performance under this award. The recipient further understands, and

agrees, that it will not assign anyone to the role of Authorized Representative during the period of performance under the award without first ensuring that the individual has the requisite legal authority.

31

Verification and updating of recipient contact information

The recipient must verify its Grant Award Administrator, Financial Manager, and Authorized Representative contact information in JustGrants, including telephone number and e-mail address. If any information is incorrect or has changed, the award recipient's Entity Administrator must make changes to contact information through DIAMD. Instructions on how to update contact information in JustGrants can be found at <https://justicegrants.usdoj.gov/training/training-entity-management>.

32

Compliance with 28 C.F.R. Part 23

With respect to any information technology system funded or supported by funds under this award, the recipient (and any subrecipient at any tier) must comply with 28 C.F.R. Part 23, Criminal Intelligence Systems Operating Policies, if OJP determines this regulation to be applicable. Should OJP determine 28 C.F.R. Part 23 to be applicable, OJP may, at its discretion, perform audits of the system, as per the regulation. Should any violation of 28 C.F.R. Part 23 occur, the recipient may be fined as per 34 U.S.C. 10231(c)-(d). The recipient may not satisfy such a fine with federal funds.

33

Protection of human research subjects

The recipient (and any subrecipient at any tier) must comply with the requirements of 28 C.F.R. Part 46 and all OJP policies and procedures regarding the protection of human research subjects, including obtainment of Institutional Review Board approval, if appropriate, and subject informed consent.

34

Confidentiality of data

The recipient (and any subrecipient at any tier) must comply with all confidentiality requirements of 34 U.S.C. 10231 and 28 C.F.R. Part 22 that are applicable to collection, use, and revelation of data or information. The recipient further agrees, as a condition of award approval, to submit a Privacy Certificate that is in accord with requirements of 28 C.F.R. Part 22 and, in particular, 28 C.F.R. 22.23.

35

Copyright; Data rights

The recipient acknowledges that OJP reserves a royalty-free, non-exclusive, and irrevocable license to reproduce, publish, or otherwise use, and authorize others to use (in whole or in part, including in connection with derivative works), for Federal purposes: (1) any work subject to copyright developed under an award or subaward (at any tier); and (2) any rights of copyright to which a recipient or subrecipient (at any tier) purchases ownership with Federal support.

The recipient acknowledges that OJP has the right to (1) obtain, reproduce, publish, or otherwise use the data first produced under any such award or subaward; and (2) authorize others to receive, reproduce, publish, or otherwise use such data for Federal purposes. "Data" includes data as defined in Federal Acquisition Regulation (FAR) provision 52.227-14 (Rights in Data - General).

It is the responsibility of the recipient (and of each subrecipient (at any tier), if applicable) to ensure that the provisions of this condition are included in any subaward (at any tier) under this award.

The recipient has the responsibility to obtain from subrecipients, contractors, and subcontractors (if any) all rights and data necessary to fulfill the recipient's obligations to the Government under this award. If a proposed subrecipient, contractor, or subcontractor refuses to accept terms affording the Government such rights, the recipient shall promptly bring such refusal to the attention of the OJP program manager for the award and not proceed with the agreement in question without further authorization from the OJP program office.

36

Justice Information Sharing

Information sharing projects funded under this award must comply with DOJ's Global Justice Information Sharing Initiative (Global) guidelines. The recipient (and any subrecipient at any tier) must conform to the Global Standards Package (GSP) and all constituent elements, where applicable, as described at: https://it.ojp.gov/gsp_grantcondition. The recipient (and any subrecipient at any tier) must document planned approaches to information sharing and describe compliance with the GSP and appropriate privacy policy that protects shared information, or provide detailed justification for why an alternative approach is recommended.

37

Body-worn cameras, policies and procedures

In accepting this award, the recipient agrees not to use award funds for purchases of body-worn cameras or related expenses for any agency unless that agency has policies and procedures in place that reinforce appropriate agency Use of Force policies and training and address technology usage, evidence acquisition, data storage and retention, as well as privacy issues, accountability and discipline.

38

Body armor - compliance with NIJ standards and other requirements

Ballistic-resistant and stab-resistant body armor purchased with award funds may be purchased at any threat level, make or model, from any distributor or manufacturer, as long as the body armor has been tested and found to comply with applicable National Institute of Justice ballistic or stab standards, and is listed on the NIJ Compliant Body Armor Model List. In addition, ballistic-resistant and stab-resistant body armor purchased must be made in the United States and must be uniquely fitted, as set forth in 34 U.S.C. 10202(c)(1)(A). The latest NIJ standard information and the NIJ Compliant Body Armor List may be found by following the links located on the NIJ Body Armor page: <https://nij.ojp.gov/topics/equipment-and-technology/body-armor>. In addition, if recipient uses funds under this award to purchase body armor, the recipient is strongly encouraged to have a "mandatory wear" policy in effect. There are no requirements regarding the nature of the policy other than it be a mandatory wear policy for all uniformed officers while on duty.

39

If award funds are used for DNA testing of evidentiary materials, any resulting eligible DNA profiles must be uploaded to the Combined DNA Index System ("CODIS," the DNA database operated by the FBI) by a government DNA laboratory with access to CODIS. No profiles generated under this award may be entered or uploaded into any non-governmental DNA database without prior express written approval from BJA. Award funds may not be used for the purchase of DNA equipment and supplies unless the resulting DNA profiles may be accepted for entry into CODIS. Booking agencies should work with their state CODIS agency to ensure all requirements are met for participation in Rapid DNA (see National Rapid DNA Booking Operational Procedures Manual).

40

Any Web site that is funded in whole or in part under this award must include the following statement on the home page, on all major entry pages (i.e., pages (exclusive of documents) whose primary purpose is to navigate the user to interior content), and on any pages from which a visitor may access or use a Web-based service, including any pages that provide results or outputs from the service: "This Web site is funded in whole or in part through a grant from the Bureau of Justice Assistance, Office of Justice Programs, U.S. Department of Justice. Neither the U.S. Department of Justice nor any of its components operate, control, are responsible for, or necessarily endorse, this Web site (including, without limitation, its content, technical infrastructure, and policies, and any services or tools provided)." The full text of the foregoing statement must be clearly visible on the home page. On other pages, the statement may be included through a link, entitled "Notice of Federal Funding and Federal Disclaimer," to the full text of the statement.

41

Any written, visual, or audio publications, with the exception of press releases, whether published at the grantee's or government's expense, shall contain the following statements: "This project was supported by Grant No. <AWARD_NUMBER> awarded by the Bureau of Justice Assistance. The Bureau of Justice Assistance is a component of the Department of Justice's Office of Justice Programs, which also includes the Bureau of Justice Statistics, the National Institute of Justice, the Office of Juvenile Justice and Delinquency Prevention, the Office for Victims of Crime, and the SMART Office. Points of view or opinions in this document are those of the author and do not necessarily represent the official position or policies of the U.S. Department of Justice." The current edition of the DOJ Grants Financial Guide provides guidance on allowable printing and publication activities.

42

The recipient agrees to cooperate with any assessments, national evaluation efforts, or information or data collection requests, including, but not limited to, the provision of any information required for the assessment or evaluation of any activities within this project.

43

FFATA reporting: Subawards and executive compensation

The recipient must comply with applicable requirements to report first-tier subawards ("subgrants") of \$30,000 or more and, in certain circumstances, to report the names and total compensation of the five most highly compensated executives of the recipient and first-tier subrecipients (first-tier "subgrantees") of award funds. The details of recipient obligations, which derive from the Federal Funding Accountability and Transparency Act of 2006 (FFATA), are posted on the OJP web site at <https://ojp.gov/funding/Explore/FFATA.htm> (Award condition: Reporting Subawards and Executive Compensation), and are incorporated by reference here.

This condition, including its reporting requirement, does not apply to— (1) an award of less than \$30,000, or (2) an award made to an individual who received the award as a natural person (i.e., unrelated to any business or non-profit organization that he or she may own or operate in his or her name).

44

The recipient agrees to comply with OJP grant monitoring guidelines, protocols, and procedures, and to cooperate with BJA and OCFO on all grant monitoring requests, including requests related to desk reviews, enhanced programmatic desk reviews, and/or site visits. The recipient agrees to provide to BJA and OCFO all documentation necessary to complete monitoring tasks, including documentation related to any subawards made under this award. Further, the recipient agrees to abide by reasonable deadlines set by BJA and OCFO for providing the requested documents. Failure to cooperate with BJA's/OCFO's grant monitoring activities may result in sanctions affecting the recipient's DOJ awards, including, but not limited to: withholdings and/or other restrictions on the recipient's access to grant funds; referral to the Office of the Inspector General for audit review; designation of the recipient as a DOJ High Risk grantee; or termination of an award(s).

45

Justification of consultant rate

Approval of this award does not indicate approval of any consultant rate in excess of \$650 per day. A detailed justification must be submitted to and approved by the OJP program office prior to obligation or expenditure of such funds.

46

Use of program income

Program income (as defined in the Part 200 Uniform Requirements) must be used in accordance with the provisions of the Part 200 Uniform Requirements. Program income earnings and expenditures both must be reported on the quarterly Federal Financial Report, SF 425.

47

Required monitoring of subawards

The recipient must monitor subawards under this award in accordance with all applicable statutes, regulations, award conditions, and the DOJ Grants Financial Guide, and must include the applicable conditions of this award in any subaward. Among other things, the recipient is responsible for oversight of subrecipient spending and monitoring of specific outcomes and benefits attributable to use of award funds by subrecipients. The recipient agrees to submit, upon request, documentation of its policies and procedures for monitoring of subawards under this award.

48

The recipient shall submit semiannual performance reports. Performance reports shall be submitted within 30 days after the end of the reporting periods, which are June 30 and December 31, for the life of the award. These reports will be submitted to the Office of Justice Programs, on-line through the Internet at <https://justgrants.usdoj.gov>

49

The recipient agrees that it will submit quarterly financial status reports (the SF 425 Federal Financial Report) to OJP in JustGrants, no later than the deadlines set out in the DOJ Financial Guide and the JustGrants guidance (typically 30 days after the end of each calendar quarter). Delinquent reports may lead to funds being frozen and other remedies.

50

Recipients utilizing award funds for forensic genealogy testing must adhere to the United States Department of Justice Interim Policy Forensic Genealogical DNA Analysis and Searching (<https://www.justice.gov/olp/page/file/1204386/download>), and must collect and report the metrics identified in Section IX of that document to BJA.

Load more

☒ *I have read and understand the information presented in this section of the Federal Award Instrument.*

✓ Award Acceptance

Declaration and Certification to the U.S. Department of Justice as to Acceptance

By checking the declaration and certification box below, I--

- A. Declare to the U.S. Department of Justice (DOJ), under penalty of perjury, that I have authority to make this declaration and certification on behalf of the applicant.
- B. Certify to DOJ, under penalty of perjury, on behalf of myself and the applicant, to the best of my knowledge and belief, that the following are true as of the date of this award acceptance: (1) I have conducted or there was conducted (including by applicant's legal counsel as appropriate and made available to me) a diligent review of all terms and conditions of, and all supporting materials submitted in connection with, this award, including any assurances and certifications (including anything submitted in connection therewith by a person on behalf of the applicant before, after, or at the time of the application submission and any materials that accompany this acceptance and certification); and (2) I have the legal authority to accept this award on behalf of the applicant.
- C. Accept this award on behalf of the applicant.
- D. Declare the following to DOJ, under penalty of perjury, on behalf of myself and the applicant: (1) I understand that, in taking (or not taking) any action pursuant to this declaration and certification, DOJ will rely upon this declaration and certification as a material representation; and (2) I understand that any materially false, fictitious, or fraudulent information or statement in this declaration and certification (or concealment or omission of a material fact as to either) may be the subject of criminal prosecution (including under 18 U.S.C. §§ 1001 and/or 1621, and/or 34 U.S.C. §§ 10271-10273), and also may subject me and the applicant to civil penalties and administrative remedies under the federal False Claims Act (including under 31 U.S.C. §§ 3729-3730 and/or §§ 3801-3812) or otherwise.

Agency Approval

Title of Approving Official	Name of Approving Official	Signed Date And Time
Deputy Assistant Attorney General	Maureen Henneberg	7/25/22 1:34 PM

Authorized Representative

☒ Declaration and Certification

Entity Acceptance

Title of Authorized Entity Official
Management Analyst

Name of Authorized Entity Official
Jason Huynh

Signed Date And Time

9/13/2022 8:55 PM

North Orange County Public Safety Task Force

Proposal Narrative

Operational Philosophy

The service planning area of North Orange County, which is made up of eleven cities, proactively draws on its partners and existing resources to work together in violence prevention and intervention. Many of the issues afflicting California's cities effectively defy efforts to address them on a city-by-city basis, taxing the capacities of municipal leadership and local law enforcement while draining resources allocated for other civic programs and goals. Concurrently, the inherently local nature of these issues also defies straightforward, "top-down" solutions at the state or even county level. **The solution is a structured, collaborative and highly leveraged approach** which aligns and coordinates the efforts of local law enforcement across a contiguous, manageable geography while also enlisting and funding local community-based organizations (CBOs) and other community partners with experience and expertise in treating the underlying causes of these complex challenges. Together, the North Orange County Public Safety Task Force—now known as the North Orange County Public Safety Collaborative (the "Collaborative")—operates on a **model of unified responsibility that is anchored by three pillars: centralizing resources, integrating data, and coordinating responses**. Accomplishing this model would mean that the Collaborative is tackling the target issues in the most efficient and effective manner possible.

Background

The Collaborative was established in 2017 by California AB 97, which provided for four years of funding towards community policing for the purposes of violence prevention, intervention, and suppression while reducing use of police force incidents. The Collaborative has since expanded from an initial six cities to eleven cities, and there have been calls to replicate our accountability-driven model in other areas across the state. Now in its fifth year of continued funding (having received an additional \$7.8 million in funding from the state in the 2021/22 budget), the Collaborative has achieved incredible success in the focus areas of youth violence prevention & intervention, post-incarceration re-entry services, and homeless outreach efforts by fostering a strong, unprecedented coalition of law enforcement, CBOs, and the broader communities they both serve. Another key component for the Collaborative's success is the dedication of a portion of the funds towards building the capacity of the funded organizations to engage in better collaboration, planning, management, board development, fund development, and performance evaluation. These capacity-building programs, workshops, trainings, and symposia ensure that participating CBOs have the tools that they need to continue having maximum impact beyond the lifespan of the Collaborative.

Need and Challenges

The Collaborative has identified a need to supplement its homeless outreach efforts with additional structures and resources. A comprehensive homeless census report led by law enforcement provided accurate geographic, demographic, and personal data on the unsheltered homeless population. The resulting by-name registry of 1,324 individuals experiencing homelessness who willingly shared personal and demographic information is data that will facilitate real coordination among law enforcement towards assisting homeless individuals off the streets. However, even with that positive first step, **real-time usable data remains elusive to the community of agencies that serve those experiencing homelessness for two main reasons: 1) outdated technical requirements & technology and 2) a lack of community-wide coordination & standardization.**

The standards for the Homeless Management Information System (HMIS) were defined more than twenty years ago in 2000—back when the availability of mobile software and hardware came in the form of flip phones and Palm Pilots. Today, service agencies and persons experiencing homelessness alike have access to a more sophisticated Internet with improved hardware and advanced design principles that have significantly expanded what is possible. However, those advances have been slow to spark innovation in the realm of addressing homelessness. Consequently, agencies have each developed their own unique data requirements, interests, and criteria for the vulnerable populations they work with. Without a template or guideline to get everyone on the same page, agencies have compiled unconnected silos of data, each with their own method of collecting data (e.g., pen and paper, spreadsheets, etc.) and software solution for their operations. This disjointed landscape has caused a variety of problems to manifest, and these issues affect service agencies across the system—from case managers on the front lines to high-level decision-makers. Such issues include:

- Slowed (or a complete lack of) communication
- Slowed or incorrect matching of clients to services
- Loss of contact with clients, whether that be their physical location or communication channel
- Redundant servicing of clients (e.g., duplicative registrations)
- Missed opportunities for referrals and placements (often because of a lack of awareness or knowledge about a service provider and what they offer)
- Difficulty visualizing (or a complete lack of) a clear path for a client from their present situation to one with stable, permanent housing

Solutions

The Collaborative will sponsor the Homeless Outreach and Proactive Engagement Center (HOPE Center) to align the various scattered efforts in the area of homeless outreach & engagement and manage these efforts in one seamless response driven by a multitude of specialized responders. As a subrecipient of the funding, the HOPE Center is sponsored by the North Orange County Public Safety Collaborative to take the next step in actualizing the coordination of eleven North Orange County cities, community-based organizations, behavioral health street practitioners, and community health workers by 1) centralizing their service

provision so that they are dispatched out of one physical building—regardless of traditional jurisdictions—and 2) getting them all to adhere to one technological communication platform. The promotion of a single origin point of outreach & engagement will result in increased accountability, as the HOPE Center will be responsible for measuring the progress of the deployed resources and their outcomes.

The ultimate objective for the HOPE Center is to help individuals experiencing homelessness gain more reliable relief and consistent support. The Collaborative sums up this aim in the mantra “The right resource to the right person at the right time.” The HOPE Center will call upon a variety of partners specialized in specific skillsets and resources to meet the immediate needs of the individual both at the time of the initial encounter and at all subsequent encounters. **The HOPE Center’s building, located in the medical district of City of Fullerton, will serve as the headquarters for regional homeless outreach coordinators.** In addition to leasing the property to the HOPE Center, the City of Fullerton has purchased and is in the process of upfitting two work vans for the organization’s use.

In response to the aforementioned outdated technical requirements and technology challenge, the Collaborative has partnered with Appledore, Inc. to develop **Outreach Grid, a technology tool that the HOPE Center and its partners will use as the single, unified platform for communications and metrics.** The team behind Outreach Grid has spent the past five years tackling exactly this problem in the field of homelessness—combining their expertise in software design and engineering with their experience working with homeless service agencies. Outreach Grid will be instrumental to the HOPE Center’s adoption of a concept known as the “Point of Work” data collection, which will address the aforementioned challenge of a lack of community-wide coordination & standardization.

The “Point of Work” approach is adapted from other industries, especially the retail industry. The retail industry has long been employing the “Point of Sale” strategy to solve such dilemmas as employee training, theft, incomplete or unlogged transactions, and revenue and tax reporting. In the healthcare industry, doctors and nurses check and update charts in real-time, and their communications with their patients are facilitated by software to order tests, prescribe medications, manage appointments, and more. In recent years, ride-hailing services, such as Uber and Lyft, have modernized the act of making a request from chance-based roadside hand-waving to real-time, measurable data work – all at the point of work. In short, **the “Point of Work” approach simply entails leveraging technology to eliminate latency—operations are conducted in real-time on a consolidated platform, and data is logged into the system at the exact moment it is collected.**

Applying the Point of Work lens on homelessness, we can start to see where the gaps in data and communication need to be filled to address service coordination. The two major tools in homelessness for data collection are the Project Enrollment specifications outlined by the Department of Housing and Urban Development (HUD) and the Vulnerability Index-Service Prioritization Decision Assistance Tool (VI-SPDAT), a common surveying tool used to assess and triage individual and family vulnerability. However, while necessary, neither are sufficient in

addressing the complexity and specificity of operationalizing a system to combat homelessness. HUD reporting requirements do not mandate sensible user experiences in HMIS—nor should they. The onus is on homelessness software vendors to understand the issues at the front lines and at high levels and to create platforms that address them. Outreach Grid—and the Point of Work theory it helps execute—is our specialized platform.

A Point of Work homelessness system must address the fundamental flow of the system of homelessness, the concerns of a client when working with a type of agency, and how clients progress from one agency to another. **At its most atomic, a system of addressing homelessness can be reduced to four phases (or points of work): outreach, shelter, housing navigation and case management, and permanent (supportive) housing.** At each point of work, our technology and practices must enable the collection of data pertinent to the type of agency working with the client at the time of engagement, as well as support the communication of that data when they are linked to agencies in the next step in the process.

Combining Solutions to Achieve Results

The HOPE Center will use Outreach Grid as a dispatch tool to deploy the appropriate service provider out of their centralized building. From there, the Outreach Grid platform will empower a wide array of service provider users to collect data from first contact to housing, all at the points of work. At the point of outreach, the data concerns of an outreach worker include, but are not limited to, logging the location of encampments, occupants of encampments, hazards related to encampments, and services rendered to clients at a particular location; referring the clients to a shelter; and collecting information about the clients for further assessment. All this information can and should be collected and made readily available at the moment it is encountered by the outreach worker. Outreach workers have outreach features enabled to collect data they are concerned with, including:

- Using their phone's geolocation services to collect location information about encampments
- Updating the status of an encampment (e.g., active, closed, inactive)
- Associating new and existing clients to encampments
- Recording demographic, health, and other important data on clients
- Noting services rendered (e.g., bus cards, gift cards, employment assistance) to a client at the location and/or referrals

Once outreach workers have collected data about the location they have responded to and they have found clients who are ready to move to the next stage from street homelessness, they are able to utilize Outreach Grid's Shelter Bed Reservation System (SBRS). The SBRS app allows outreach workers to:

- View shelter bed availabilities in real time,
- Make reservation requests that send a notification to the relevant shelter,
- Receive an acceptance or rejection from the shelter and,

- (Upon acceptance) Receive a check-in time window to bring in their client for a warm handoff.

Referral records are logged in one place, meaning they will not be forgotten or lost. When it comes to housing navigation, listing properties to a wider network of service agencies means property managers can be assured the best fit is found for their homes. The Collaborative counts permanent (supportive) housing as both the end goal and the final point of work, thereby ensuring that we are monitoring clients at the housing destination to verify that the arrangement is sustainable for the long term. And logging all of this in one platform translates to the ability to finally keep a pulse on how well your community is managing the levers of the homelessness system. Do clients get stuck in one part of the system? Are there enough shelter beds or is there a need for more development? At the rate of new clients entering the system, does our network of agencies have the capacity of managing it today? What about in a few months?

In summary, using a platform to collect data at the point of work greatly improves linkages between agencies. Each point and linkage of the homelessness system is an opportunity for agencies to collect the data they are concerned about and to give and respond to data from other agencies. With the right structure and design, more effective communication and coordination are achieved across a streamlined continuum of care. Being able to respond in real-time means taking advantage of the brief moments of lucidity that are unfortunately sometimes preciously rare among clients with mental or behavioral issues. The new alignment of efforts and strategies in the area of homeless outreach & engagement will improve the capacity of the homeless services system to effectively plan, manage, and allocate resources so that responses are appropriate and expedient. More organized and inclusive information sharing will reduce unnecessary duplications of services and resources. The design of a ground-breaking multi-city, multi-disciplinary partnership at the HOPE Center will be seen as a hub for solutions.

For more on the HOPE Center's action plan, please see the Goals, Objectives, and Deliverables section of the application, as well as the "Additional Narratives" within the Budget and Associated Documentation section.

HOPE Center Byrne Grant Budget

Last Updated: 6/19/2023

Note: All figures are automatically rounded to the nearest hundredth.

Approved: 2/9/2023

HOPE Center	Year 1	Year 2	Year 3	Overall
Personnel	\$ 665,039.00	\$ 665,039.00	\$ 665,039.00	\$ 1,995,117.00
Fringe Benefits	\$ 168,422.75	\$ 168,422.75	\$ 168,422.75	\$ 505,268.25
Travel	\$ 945.00	\$ 945.00	\$ 945.00	\$ 2,835.00
Supplies	\$ 23,800.00	\$ 21,171.28	\$ 21,000.00	\$ 65,971.28
Procurement Contracts	\$ 887,520.00	\$ 487,279.00	\$ 487,279.00	\$ 1,862,078.00
Other Costs	\$ 75,760.04	\$ 75,760.04	\$ 75,760.04	\$ 227,280.12
Indirect Costs*	\$ 30,000.00	\$ 30,000.00	\$ 30,000.00	\$ 90,000.00
TOTAL	\$ 1,851,486.79	\$ 1,448,617.07	\$ 1,448,445.79	\$ 4,748,549.65
				\$ 4,748,549.65

City of Stanton	Year 1	Year 2	Year 3	Overall
Personnel				
Fringe Benefits				
Travel				
Supplies				
Procurement Contracts				
Other Costs				
Indirect Costs*	\$ 152,148.68	\$ 54,549.58	\$ 44,752.09	\$ 251,450.35
TOTAL	\$ 152,148.68	\$ 54,549.58	\$ 44,752.09	\$ 251,450.35
				\$ 251,450.35

*NOTE: The approved budget is below the 10% de minimis rate of modified total direct costs as permitted under 2 CFR 200.414.

Amount of Federal Funds Obligated by this action	\$ 4,748,549.65
Total Amount of Federal Funds Obligated	\$ 4,748,549.65
Total Amount of Federal Award Committed	\$ 4,748,549.65

INVOICING GUIDE

Line-Item Name	Commentary
Salaries and Benefits	Since personnel and fringe benefits are often reported together, I would continue to combine them (as you have done) under one invoice line-item. However, the backup documentation should clearly delineate the budget line-items, wherever possible.
Mileage Reimbursement	Travel expenses--specifically mileage reimbursement--may be invoiced on an aggregate basis for a time period (monthly or quarterly). You can breakdown the amount as appropriate (by personnel, by trip) on the backup documentation.
[Type(s) of] Supplies: [Vendor]	Assuming that you will be purchasing many supplies via bulk order, your invoice line-items can be on an order-by-order basis. Specify the type(s) of supplies (general office, mailing/shipping, etc.) that are purchased and the vendor name. If you have multiple bulk orders from the same vendor in an invoice, you can add dates to the invoice line-item to distinguish them.
Quickbooks	Pretty self-explanatory.
PAYCHEX	Pretty self-explanatory. You can combine the General Liability Insurance with the PAYCHEX software costs into one invoice line-item; just be sure that the backup documentation separates them.
Administrative Fee	
LSL, LLP: [Service]	For Lance, Soll & Lunghard invoice line-items, please state which contract the line-item is to be counted towards: bookkeeping or tax accounting.
[Other Procurement Contract Vendor]	For these contractors, listing the vendor name should be sufficient, since the budget will contain what the contracts are generally for. If the invoice line-item is for something unique that is outside of the broad service description in the budget, you can list the special case in the invoice line-item. (So for Outreach Grid, you can specify "App Development" or "User Account Licenses", but they are related to data software, so you do not have to.)
[Other Cost]: [Vendor]	Aside from the General Liability Insurance, specify the type(s) of supplies that are purchased and the vendor name.

YEAR 1

HOPE Center Byrne Grant Budget

Last Updated: 6/19/2023

Note: All figures are automatically rounded to the nearest hundredth.

Approved: 2/9/2023

PERSONNEL

Name	Position	Salary	Rate	Time Worked (FTE)	Percentage of Time	Total Cost
Damian Fonseca	Homeless Outreach Coordinator	\$ 73,861.00	Y	1	100.00%	\$ 73,861.00
Angel Palencia	Homeless Outreach Coordinator	\$ 73,861.00	Y	1	100.00%	\$ 73,861.00
Guillermo Mendez-Clara	Homeless Outreach Coordinator	\$ 73,861.00	Y	1	100.00%	\$ 73,861.00
TBD	Homeless Outreach Coordinator	\$ 73,861.00	Y	1	100.00%	\$ 73,861.00
TBD	Homeless Outreach Coordinator	\$ 73,861.00	Y	1	100.00%	\$ 73,861.00
TBD	Homeless Outreach Coordinator	\$ 73,861.00	Y	1	100.00%	\$ 73,861.00
Sarah Bernal	Operations Manager	\$ 104,001.63	Y	1	85.84%	\$ 89,275.00
Kelley Fritzel	Executive Director	\$ 132,598.00	Y	1	100.00%	\$132,598.00
						\$665,039.00

FRINGE BENEFITS

Name	Base	Rate	Total Cost
Social Security	\$ 665,039.00	6.20%	\$ 41,232.42
Medicare	\$ 665,039.00	1.45%	\$ 9,643.07
SUI/ETT	\$ 56,000.00	3.50%	\$ 1,960.00
FUTA	\$ 56,000.00	0.60%	\$ 336.00
Workers' Compensation	\$ 665,039.00	0.69%	\$ 4,588.77
Health Insurance	\$ 665,039.00	4.99%	\$ 33,185.45
401k	\$ 665,039.00	3.00%	\$ 19,951.17
Vacation	\$ 665,039.00	8.65%	\$ 57,525.87
			\$ 168,422.75

TRAVEL

Purpose of Travel	Location	Type of Expense	Basis	Cost	Quantity	# Of Staff	# Of Trips	Total Cost
Partner Meetings, Training, and Activities	Orange County	Mileage	Mile	\$	0.63	7.5	8	25 \$ 945.00
								\$ 945.00

SUPPLIES

Purpose of Supply Items	# of Items	Unit Cost	Total Cost
General Office Supplies	1	\$ 14,500.00	\$ 14,500.00
Mailing/Shipping Supplies	1	\$ 900.00	\$ 900.00
Maintenance/Operation Supplies	1	\$ 6,000.00	\$ 6,000.00
Quickbooks Financial Software	1	\$ 2,400.00	\$ 2,400.00
			\$ 23,800.00

PROCUREMENT CONTRACTS

Item	Description	Consultant	Country	State/U.S. Territory	City	Total Cost
PAYCHEX	Payroll/HR	No	United States	California	Glendale	\$ 16,000.00
City of Fullerton	Police Services	No	United States	California	Fullerton	\$181,000.00
Outreach Grid	Data Software	No	United States	California	Irvine	\$568,000.00
Best Best & Krieger	Legal Services	No	United States	California	Irvine	\$ 24,000.00
Lance, Soli & Lunghard, LLP	Bookkeeping	No	United States	California	Santa Ana	\$ 12,620.00
Lance, Soli & Lunghard, LLP	Tax Accounting	No	United States	California	Santa Ana	\$ 2,900.00
Communications Lab	Marketing	No	United States	California	Orange	\$ 83,000.00
						\$887,520.00

OTHER COSTS

Description	Quantity	Basis	Costs	Length of Time	Total Cost
General Liability Insurance	1	Monthly	\$ 241.67	12	\$ 2,900.04
Internet	1	Monthly	\$ 2,000.00	12	\$ 24,000.00
Facility Rent	6000	Yearly	\$ 6.67	1	\$ 40,020.00
Office Phone System	1	Monthly	\$ 320.00	12	\$ 3,840.00
Directors & Officers Insurance	1	Yearly	\$ 5,000.00	1	\$ 5,000.00
					\$ 75,760.04

INDIRECT COSTS

Description	Base	Indirect Cost Rate	Total Cost
Administrative & Fiscal Oversight (including Single Audit)	\$ 1,821,486.79	10.00%	\$ 182,148.68
			\$ 182,148.68

YEAR 2

HOPE Center Byrne Grant Budget

Last Updated: 6/19/2023

Note: All figures are automatically rounded to the nearest hundredth.

Approved: 2/9/2023

PERSONNEL

Name	Position	Salary	Rate	Time Worked (FTE)	Percentage of Time	Total Cost
Damian Fonseca	Homeless Outreach Coordinator	\$ 73,861.00	Y	1	100.00%	\$ 73,861.00
Angel Palencia	Homeless Outreach Coordinator	\$ 73,861.00	Y	1	100.00%	\$ 73,861.00
Guillermo Mendez-Clara	Homeless Outreach Coordinator	\$ 73,861.00	Y	1	100.00%	\$ 73,861.00
TBD	Homeless Outreach Coordinator	\$ 73,861.00	Y	1	100.00%	\$ 73,861.00
TBD	Homeless Outreach Coordinator	\$ 73,861.00	Y	1	100.00%	\$ 73,861.00
TBD	Homeless Outreach Coordinator	\$ 73,861.00	Y	1	100.00%	\$ 73,861.00
Sarah Bernal	Operations Manager	\$ 104,001.63	Y	1	85.84%	\$ 89,275.00
Kelley Frittal	Executive Director	\$ 132,598.00	Y	1	100.00%	\$132,598.00
						\$665,039.00

FRINGE BENEFITS

Name	Base	Rate	Total Cost
Social Security	\$ 665,039.00	6.20%	\$ 41,232.42
Medicare	\$ 665,039.00	1.45%	\$ 9,643.07
SUI/ETT	\$ 56,000.00	3.50%	\$ 1,960.00
FUTA	\$ 56,000.00	0.60%	\$ 336.00
Workers' Compensation	\$ 665,039.00	0.69%	\$ 4,588.77
Health Insurance	\$ 665,039.00	4.99%	\$ 33,185.45
401k	\$ 665,039.00	3.00%	\$ 19,951.17
Vacation	\$ 665,039.00	8.65%	\$ 57,525.87
			\$ 168,422.75

TRAVEL

Purpose of Travel	Location	Type of Expense	Basis	Cost	Quantity	# Of Staff	# Of Trips	Total Cost	
Partner Meetings, Training, and Activities	Orange County	Mileage	Mile	\$	0.63	7.5	8	25	\$ 945.00
									\$ 945.00

SUPPLIES

Purpose of Supply Items	# of Items	Unit Cost	Total Cost
General Office Supplies	1	\$ 14,271.28	\$ 14,271.28
Mailing/Shipping Supplies	1	\$ 900.00	\$ 900.00
Maintenance/Operation Supplies	1	\$ 3,600.00	\$ 3,600.00
Quickbooks Financial Software	1	\$ 2,400.00	\$ 2,400.00
			\$ 21,171.28

PROCUREMENT CONTRACTS

Item	Description	Consultant	Country	State/U.S. Territory	City	Total Cost
PAYCHEX	Payroll/HR	No	United States	California	Glendale	\$ 16,000.00
City of Fullerton	Police Services	No	United States	California	Fullerton	\$181,000.00
Outreach Grid	Data Software	No	United States	California	Irvine	\$186,759.00
Best Best & Krieger	Legal Services	No	United States	California	Irvine	\$ 10,000.00
Lance, Solt & Lughard, LLP	Bookkeeping	No	United States	California	Santa Ana	\$ 12,620.00
Lance, Solt & Lughard, LLP	Tax Accounting	No	United States	California	Santa Ana	\$ 2,900.00
Communications Lab	Marketing	No	United States	California	Orange	\$ 78,000.00
						\$487,279.00

OTHER COSTS

Description	Quantity	Basis	Costs	Length of Time	Total Cost
General Liability Insurance	1	Monthly	\$ 241.67	12	\$ 2,900.04
Internet	1	Monthly	\$ 2,000.00	12	\$ 24,000.00
Facility Rent	6000	Yearly	\$ 6.67	1	\$ 40,020.00
Office Phone System	1	Monthly	\$ 320.00	12	\$ 3,840.00
Directors & Officers Insurance	1	Yearly	\$ 5,000.00	1	\$ 5,000.00
					\$ 75,760.04

INDIRECT COSTS

Description	Base	Indirect Cost Rate	Total Cost
Administrative & Fiscal Oversight (Including Single Audit)	\$ 1,418,617.07	5.96%	\$ 84,549.58
			\$ 84,549.58

YEAR 3

HOPE Center Byrne Grant Budget

Last Updated: 6/19/2023

Note: All figures are automatically rounded to the nearest hundredth.

Approved: 2/9/2023

PERSONNEL

Name	Position	Salary	Rate	Time Worked (FTE)	Percentage of Time	Total Cost
Damian Fonseca	Homeless Outreach Coordinator	\$ 73,861.00	Y	1	100.00%	\$ 73,861.00
Angel Palencia	Homeless Outreach Coordinator	\$ 73,861.00	Y	1	100.00%	\$ 73,861.00
Guillermo Mendez-Clara	Homeless Outreach Coordinator	\$ 73,861.00	Y	1	100.00%	\$ 73,861.00
TBD	Homeless Outreach Coordinator	\$ 73,861.00	Y	1	100.00%	\$ 73,861.00
TBD	Homeless Outreach Coordinator	\$ 73,861.00	Y	1	100.00%	\$ 73,861.00
TBD	Homeless Outreach Coordinator	\$ 73,861.00	Y	1	100.00%	\$ 73,861.00
Sarah Bernal	Operations Manager	\$ 104,001.63	Y	1	85.84%	\$ 89,275.00
Kellee Fritzal	Executive Director	\$ 132,598.00	Y	1	100.00%	\$132,598.00
						\$665,039.00

FRINGE BENEFITS

Name	Base	Rate	Total Cost
Social Security	\$ 665,039.00	6.20%	\$ 41,232.42
Medicare	\$ 665,039.00	1.45%	\$ 9,643.07
SUI/ETT	\$ 56,000.00	3.50%	\$ 1,960.00
FUTA	\$ 56,000.00	0.60%	\$ 336.00
Workers' Compensation	\$ 665,039.00	0.69%	\$ 4,588.77
Health Insurance	\$ 665,039.00	4.99%	\$ 33,185.45
401k	\$ 665,039.00	3.00%	\$ 19,951.17
Vacation	\$ 665,039.00	8.65%	\$ 57,525.87
			\$ 168,422.75

TRAVEL

Purpose of Travel	Location	Type of Expense	Basis	Cost	Quantity	# Of Staff	# Of Trips	Total Cost
Partner Meetings, Training, and Activities	Orange County	Mileage	Mile	\$ 0.63	7.5	8	25	\$ 945.00
								\$ 945.00

SUPPLIES

Purpose of Supply Items	# of Items	Unit Cost	Total Cost
General Office Supplies	1	\$ 14,100.00	\$ 14,100.00
Mailing/Shipping Supplies	1	\$ 900.00	\$ 900.00
Maintenance/Operation Supplies	1	\$ 3,600.00	\$ 3,600.00
Quickbooks Financial Software	1	\$ 2,400.00	\$ 2,400.00
			\$ 21,000.00

PROCUREMENT CONTRACTS

Item	Description	Consultant	Country	State/U.S. Territory	City	Total Cost
PAYCHEX	Payroll/HR	No	United States	California	Glendale	\$ 16,000.00
City of Fullerton	Police Services	No	United States	California	Fullerton	\$181,000.00
Outreach Grid	Data Software	No	United States	California	Irvine	\$186,759.00
Best Best & Krieger	Legal Services	No	United States	California	Irvine	\$ 10,000.00
Lance, Soll & Lunghard, LLP	Bookkeeping	No	United States	California	Santa Ana	\$ 12,620.00
Lance, Soll & Lunghard, LLP	Tax Accounting	No	United States	California	Santa Ana	\$ 2,900.00
Communications Lab	Marketing	No	United States	California	Orange	\$ 78,000.00
						\$487,279.00

OTHER COSTS

Description	Quantity	Basis	Costs	Length of Time	Total Cost
General Liability Insurance	1	Monthly	\$ 241.67	12	\$ 2,900.04
Internet	1	Monthly	\$ 2,000.00	12	\$ 24,000.00
Facility Rent	6000	Yearly	\$ 6.67	1	\$ 40,020.00
Office Phone System	1	Monthly	\$ 320.00	12	\$ 3,840.00
Directors & Officers Insurance	1	Yearly	\$ 5,000.00	1	\$ 5,000.00
					\$ 75,760.04

INDIRECT COSTS

Description	Base	Indirect Cost Rate	Total Cost
Administrative & Fiscal Oversight (Including Single Audit)	\$ 1,418,445.79	5.27%	\$ 74,752.09
			\$ 74,752.09

HOPE Center of Orange County

INVOICE

SEND TO

Sarah Bernal
2050 Youth Way, Building #1
Fullerton, CA 92835-3819
(657) 253-7053
EIN: 88-3758306

PROGRAM YEAR

1

INVOICE

2023-0009

DATE

5/23/2023

PROGRAM NAME

Byrne Discretionary Community Project Grant

BILL TO

City of Stanton
Jason Huynh
7800 Katella Ave.
Stanton, CA 90680
(714) 890-4275



NORTH ORANGE COUNTY
PUBLIC SAFETY COLLABORATIVE

DESCRIPTION	Reimbursable Category	TOTAL
#1 - [DESCRIPTOR]		\$0.00
#2 - [DESCRIPTOR]		\$0.00
#3 - [DESCRIPTOR]		\$0.00
		\$0.00
		\$0.00
		\$0.00
		\$0.00
[To add more line-items, add rows above this line.]		
Invoice Period: [DATE RANGE]		\$0.00

Invoice Log			
2022-0001	\$	16,237.66	Approved Budget \$4,660,549.65
2022-0002	\$	26,880.00	Total Costs Incurred to Date \$900,361.93
2022-0003	\$	62,618.24	Reimbursements Received to Date \$876,755.99
2022-0004	\$	104,544.00	Current Reimbursement Request \$23,605.94
2022-0005	\$	25,761.01	Remaining Budget \$3,760,187.72
2022-0006	\$	204,671.75	
2022-0007	\$	10,989.06	
2023-0001	\$	82,226.27	
2023-0002	\$	13,199.32	
2023-0003	\$	17,804.40	
2023-0004	\$	28,564.32	
2023-0005	\$	19,883.34	
2023-0006	\$	35,137.64	
2023-0007	\$	195,493.21	
2023-0008	\$	32,745.77	
2023-0009	\$	23,605.94	
[To add more, add rows above this line.]			

Invoicing Process

Invoicing Interval: up to 3 times per month

		Responsible Party	Days Estimate
<u>HOPE Center of Orange County</u>		<u>City of Stanton</u>	
Prior to Reimbursement			
1. Invoice Submittal	Include Quickbooks invoice and backup documentation for every Invoice expenditure. (payroll journal, cash requirements, notice of automatic payment, vendor invoices/statements, order details/receipts, etc.).		-
2. Initial Review		Confirm that the backup documentation totals add up to the invoice line-item totals. Confirm that the expenditures are allowable under the Byrne Federal Grant. Initiate payment request in ASAP portal.	2
3. Draw Down Funds		Print payment request confirmation and send digital copy to Finance Department (Finance Director, Accounting Manager, Sr. Accounting Technician), notifying them that the invoice is being processed.	1
4. Initial Processing		Prepare & print payable voucher package, including Byrne-specific invoice. Route for signatures. Email HOPE Center confirming that the reimbursement is pending.	2
Reimbursement			2
After Reimbursement			
5. Proof of Payments Submittal	Include credit card statements, bank statements, etc. for every invoiced expenditure before submitting the next invoice. (Exceptions may be made by the Finance Department for cause.)		-

HOPE Center of Orange County

INVOICE

SEND TO

Sarah Bernal
2050 Youth Way, Building #1
Fullerton, CA 92835-3819
(657) 253-7053
EIN: 88-3758306

PROGRAM YEAR

1

INVOICE

2023-0009

DATE

5/23/2023

PROGRAM NAME

Byrne Discretionary Community Project Grant

BILL TO

City of Stanton
Jason Huynh
7800 Katella Ave.
Stanton, CA 90680
(714) 890-4275



NORTH ORANGE COUNTY
PUBLIC SAFETY COLLABORATIVE

DESCRIPTION	Reimbursable Category	TOTAL
#1 - Paychex: Salaries & Benefits - Check Date 5/5/2023	Personnel & Fringe Benefits	\$15,457.52
#2 - Paychex: Administrative Fees - Check Date 5/5/2023	Procurement Contracts	\$637.36
#3 - Best Best & Krieger (BBK)	Procurement Contracts	\$4,406.50
#4 - Nonprofits Insurance Alliance	Other	\$2,102.60
#5 - Lance, Soll & Lunghard (LSL)	Procurement Contracts	\$964.52
#6 - Amazon	Supplies	\$35.40
#7 - Department of Motor Vehicles	Supplies	\$2.04
[To add more line-items, add rows above this line.]		
Invoice Period: May 2023		\$23,605.94

Invoice Log				
2022-0001	\$	16,237.66	Approved Budget	\$4,660,549.65
2022-0002	\$	26,880.00	Total Costs Incurred to Date	\$900,361.93
2022-0003	\$	62,618.24	Reimbursements Received to Date	\$876,755.99
2022-0004	\$	104,544.00	Current Reimbursement Request	\$23,605.94
2022-0005	\$	25,761.01	Remaining Budget	\$3,760,187.72
2022-0006	\$	204,671.75		
2022-0007	\$	10,989.06		
2023-0001	\$	82,226.27		
2023-0002	\$	13,199.32		
2023-0003	\$	17,804.40		
2023-0004	\$	28,564.32		
2023-0005	\$	19,883.34		
2023-0006	\$	35,137.64		
2023-0007	\$	195,493.21		
2023-0008	\$	32,745.77		
2023-0009	\$	23,605.94		
[To add more, add rows above this line.]				

HOPE Center Byrne Grant Performance Report

Last Updated: 6/8/2023
Reporting Period: Sep. 2023 - Dec. 2023

Note: Please create a new spreadsheet copy for each report.

1	Is this the last reporting period for which the award will have data to report?	No
2	Was there grant activity during the reporting period? If "No", please note the reason(s).	No
2a	In procurement	No
2b	Project or budget not approved by agency, county, city, or governing agency	No
2c	Seeking subcontractors (Request for Proposal stage only)	No
2d	Waiting to hire project manager, additional staff, or coordinating staff	No
2e	Paying for the program using prior federal funds	No
2f	Administrative hold (e.g., court case pending)	No
2g	Still seeking budget BJA approval	Yes
2h	Waiting for partners or collaborators to complete the application	No
2i	Other (please describe)	No
3	What were your accomplishments during reporting period?	<p>1. Established the office location of the HOPE Center in the City of Fullerton.</p> <p>2. Organized the HOPE Center by filing the Articles of Incorporation, registering with the State Attorney General's Charitable Registry, and requesting tax-exempt status with the Department of Treasury and State Franchise Tax Board.</p> <p>3. Recruited three temporary Board members to authorize the hiring of the HOPE Center's Executive Director to conduct the day-to-day business of the HOPE Center.</p> <p>4. Engaged County service partners and private, community, and faith-based organizations to collaborate and coordinate homeless street outreach & engagement services.</p> <p>5. Assisted in the development of the technology outreach tool to advance the efforts of the outreach team.</p>
4	What goals were accomplished, as they relate to your grant application?	<p>1. Executed homeless service provider agreements with Volunteers of America - Los Angeles and Mercy House, thereby identifying and improving outreach & engagement services capacity.</p> <p>2. Initiated information sharing through a unified data platform, Outreach Grid, by deploying 88 account users to the partners, thereby encouraging data collection for the purposes of progress evaluation.</p>
5	What problems/barriers did you encounter, if any, within the reporting period that prevented you from reaching your goals or milestones?	<p>Grant Award Modification (GAM) Approval - After our initial grant application, Devonna Porter, Grants Management Technician, submitted comments prompting revisions to the budget, and the GAM was opened. The City of Stanton, the recipient, addressed all of those comments and submitted the GAM. Elaine Smokes, Grant Management Specialist, then reviewed our GAM and requested two additional updates to the budget. The City complied and resubmitted the GAM, but Ms. Smokes stated that the initial budget comments were not resolved, even though the City contends that we have.</p>
6	Is there any assistance that the Bureau of Justice Assistance (BJA) can provide to address any problems/barriers identified in question #5?	Yes
6a	If "Yes", please explain.	We are requesting that BJA can review our budget modification and approve it so that we can draw down our funds.
7	Are you on track to fiscally and programmatically complete your program as outlined in your grant application?	Yes
7a	If "No", please explain.	N/A
8	What major activities are planned for the next 6 months?	<p>1. We will be creating a regional training manual to standardize outreach & engagement services.</p> <p>2. We will hold quarterly training for street homeless outreach specialists and generalists, including law enforcement officers.</p>
9	Based on your knowledge of the criminal justice field, are there any innovative programs/accomplishments that you would like to share with BJA?	Yes
9a	If "Yes", please explain.	The HOPE Center is deploying Outreach Grid, a technology tool built from the bottom up to end homelessness and employs a point-of-work system for bed shelter reservations and dispatch (www.outreachgrid.com).

**FIRST AMENDMENT TO GRANT ADMINISTRATION AGREEMENT
BETWEEN THE CITY OF STANTON AND THE HOPE CENTER OF ORANGE
COUNTY**

This First Amendment to the Grant Administration Agreement (“First Amendment”) is made and entered into on this ____ day of _____, 2024 (“Effective Date”), by and between the City of Stanton, a California municipal corporation, located at 7800 Katella Ave., Stanton, CA 90680 (“City”) and the HOPE Center of Orange County, a California nonprofit public benefit corporation, located at 2050 Youth Way, Building #1, Fullerton, CA 92835 (“Subrecipient”). City and Subrecipient are sometimes collectively referred to herein as the “Parties.”

1. RECITALS.

1.1 On or around June 27, 2023, the Parties entered into a Grant Administration Agreement in which City agreed to function as a pass-through entity by disbursing Byrne Federal Grant Program funds to support Subrecipient’s services, including homeless outreach and engagement initiatives (“Agreement”).

1.2 The Parties now desire to amend the Agreement in order to, among other things, redirect certain Byrne Grant Funds currently categorized as Indirect Cost funds to be used as Direct Costs and incorporate contract provisions required by the federal government.

1.3 The Parties acknowledge that this First Amendment is authorized pursuant to Section 13.5 of the Agreement.

2. TERMS.

2.1 Recitals. The recitals set forth above are true and correct and are made a part of this First Amendment. The Agreement is incorporated herein by reference and attached hereto as Attachment “1.”

2.2 Acknowledgement of Ongoing Adjustments to Byrne Budget. Paragraph K is hereby added to the Recitals of the Agreement to read as follows:

“K. In acknowledgement of the evolving nature of budgetary and personnel requirements subsequent to obtaining OJP Approval, the Parties acknowledge that the HOPE Center Byrne Grant Budget, as detailed in Exhibit "D," may be subject to further amendments. Such amendments shall, among other things, facilitate the necessary reallocation of Byrne Grant Funds among the Parties, provided they are executed in accordance with all applicable legal requirements and the terms of this Agreement and, to the extent required, approved by the Department of Justice.”

2.3 Reallocation of Funds. Section 1.1.1 is hereby added to the Agreement to read as follows:

“1.1.1 The Parties acknowledge that this Agreement is designed to accommodate unforeseen costs that may be incurred during the performance of this Agreement. The Parties further acknowledge that the evolving nature of this Agreement and Subrecipient’s

scope of work necessitates periodic adjustments to the HOPE Center Byrne Grant Budget, as outlined in Exhibit “D,” to address such costs and fulfill the purposes of the Agreement. Accordingly, the Parties hereby designate the following representatives to execute all necessary documentation for their respective agencies in order to facilitate mutually desired reallocations of existing Byrne Grant Funds:

- City: City Manager for the City of Stanton or their designee.
- Subrecipient: Executive Director of the Subrecipient or their designee.

The Parties further acknowledge that City and Subrecipient’s respective budgets will be approved by the City Council for the City of Stanton and Board of Directors of HOPE Center, respectively, while any reallocation of Byrne Grant Funds may be administratively effectuated with the mutual written consent of the Parties’ above-referenced representatives. Any reallocation must be consistent with the terms of this Agreement and all applicable legal requirements.

Upon mutual consent of any reallocation, Subrecipient shall prepare all necessary documentation to secure approval from the Department of Justice for any necessary grant award modification to effectuate any reallocation, and City shall be responsible for submitting such documentation on behalf of the Parties. Upon receiving approval from the Department of Justice for the reallocation of Byrne Grant Funds, the HOPE Center Byrne Grant Budget detailed in Exhibit "D" of this Agreement shall be automatically updated to reflect the approved reallocation.”

2.4 Reimbursement for City Staff Time. Section 1.4 of the Agreement is hereby amended to read as follows (additions made in underline and deletions made in ~~strikethrough~~):

“1.4 In accordance with Exhibit “D,” the Parties acknowledge that a portion of the Byrne Grant Funds will be used to cover the Parties’ “Indirect Costs.” “Indirect Costs” shall include, but are not limited to, single audits of Subrecipient as contemplated by Section 5.3 and time spent by City's staff— including, without limitation, Management Analysts—in administering this Agreement (“City Staff Time”). Subrecipient agrees that City may reimburse itself from the Byrne Grant Funds for City Staff Time at the fully-burdened rate ~~a rate of \$34.31 per hour~~, which may be amended from time to time by City via its adopted salary schedule and published benefits resolution. The total “Indirect Costs” City may reimburse itself for under this Section 1.4 shall not exceed the limits specified in Exhibit “D.”

2.5 Disbursement of Indirect Costs. Section 1.4.1 is hereby added to the Agreement to read as follows:

“1.4.1 Pursuant to Subsection 1.1.1 of the Agreement, the Parties agree to reallocate a total of One Hundred and Fifty Six Thousand Dollars (\$156,000) from “Indirect Costs” to “Procurement City of Fullerton – Police Services”. In 2024 and 2025, respectively, each reallocation of such Indirect Costs will be Seventy Eight Thousand Dollars (\$78,000). This reallocation will follow the procedures of Subsection 1.1.1 of the Agreement, and the

Funding Request will follow the procedures of Subsections 1.1 through 1.3 of the Agreement.

The Parties agree that if any funds from the “Indirect Costs” budget remain after the reallocation and disbursement to Subrecipient for Procurement City of Fullerton – Police Services and City’s allocation for its own Indirect Costs, City shall (1) provide written notice to Subrecipient of any remaining Indirect Costs amounts before or by June 30, 2025.”

2.6 Compliance with Federal Funding Procedures. Section 3.1.1 of the Agreement is hereby amended to read as follows (additions made in underline)

“3.1.1. Subrecipient's use of the Byrne Grant Funds will comply with all applicable requirements, including, without limitation, the Act, the Byrne Grant Program, the Application, the OJP Approval, the OMB Compliance Supplement, the OMB Uniform Administrative Requirements, Cost Principles, and Audit Requirements for Federal Awards, including the mandatory provisions required for contracts made under Federal awards, which are attached hereto as Exhibit “H” and incorporated herein by reference, and all statutes and/or regulations governing the use and distribution of Byrne Federal Grant Program funding.”

2.7 Federal Funding Procedures. Exhibit “H” is hereby added to the Agreement, as described in Attachment “2” of this First Amendment, which is attached hereto and incorporated herein by this reference.

2.8 Remaining Provisions of Agreement. Except as otherwise specifically set forth in this First Amendment, the remaining provisions of the Agreement shall remain in full force and effect.

[SIGNATURES ON FOLLOWING PAGE]

IN WITNESS WHEREOF, the Parties have executed this First Amendment to the Agreement for Grant Administration Services as of the Effective Date listed above.

CITY OF STANTON

HOPE CENTER

By: _____
Hannah Shin-Heydorn
City Manager

By: _____
Kellee Fritzal
Executive Director

By: _____
Sarah Bernal
Operations Manager

ATTEST:

By: _____
Patricia Vazquez
City Clerk

APPROVED AS TO FORM:

By: _____
HongDao Nguyen
Best Best & Krieger LLP
City Attorney

ATTACHMENT “1”

**GRANT ADMINISTRATION AGREEMENT BETWEEN THE CITY OF STANTON
AND THE HOPE CENTER OF ORANGE COUNTY**

ATTACHMENT “2”

FEDERAL FUNDING REQUIREMENTS TO BE ADDED AS EXHIBIT “H” OF THE AGREEMENT

REQUIRED CONTRACT PROVISIONS IN ACCORDANCE WITH APPENDIX II TO PART 200 – CONTRACT PROVISIONS FOR NON-FEDERAL ENTITY CONTRACTS UNDER FEDERAL AWARDS

- (A) Appendix II to Part 200 (A) - Remedies: The Parties shall comply with the administrative, contractual, or legal remedies in the Agreement for when the Subrecipient violates or breaches the Agreement terms and shall comply with the applicable sanctions and penalties as appropriate in the Agreement.
- (B) Appendix II to Part 200 (B) - Termination for Cause/Convenience. The Parties shall comply with the termination for cause provision and the termination for convenience provision in the Agreement.
- (C) Appendix II to Part 200 (C) – Equal Employment Opportunity: Since the Agreement does not meet the definition of a “federal assisted construction contract” in 41 CFR § 60-1.3, this provision is not applicable to the Agreement.
- (D) Appendix II to Part 200 (D) – Davis-Bacon Act: Since the Agreement does not involve the construction, alteration, or repair of public buildings or public works, this provision is not applicable to the Agreement.
- (E) Appendix II to Part 200 (E) – Contract Work Hours and Safety Standards Act: This provision is not applicable to the Agreement for the following reasons:
- (1) The Agreement does not involve any contract requiring or involving the employment of laborers or mechanics on a public work of the federal government, U.S. territory, or the District of Columbia.
 - (2) The Agreement is not a contract to which the federal government, an agency or instrumentality of the Government, a territory, or the District of Columbia is a party.
 - (3) The Agreement is not made for or on behalf of federal government, an agency or instrumentality, a territory, or the District of Columbia.
 - (4) The Agreement is not a contract financed at least in part by loans or grants from, or loans insured or guaranteed by, the federal government or an agency or instrumentality under any federal law providing wage standards for the work.
- (F) Appendix II to Part 200 (F) – Rights to Inventions Made Under a Contract or Agreement: This provision is not applicable to the Agreement.

(G) Appendix II to Part 200 (G) – Clean Air Act and Federal Water Pollution Control Act:
The Subrecipient shall comply with the following:

- (1) Pursuant to the Clean Air Act, (1) Subrecipient agrees to comply with all applicable standards, orders or regulations issued pursuant to the Clean Air Act, as amended, 42 U.S.C. § 7401 et seq., (2) Subrecipient agrees to report each violation to the City and understands and agrees that the City will, in turn, report each violation as required to assure notification to the Federal awarding agency and the appropriate Environmental Protection District Regional Office, and (3) Subrecipient agrees to include these requirements in each subcontract exceeding \$150,000.
- (2) Pursuant to the Federal Water Pollution Control Act, (1) Subrecipient agrees to comply with all applicable standards, orders or regulations issued pursuant to the Federal Water Pollution Control Act, as amended, 33 U.S.C. 1251 et seq., (2) Subrecipient agrees to report each violation to the City and understands and agrees that the City will, in turn, report each violation as required to assure notification to the Federal awarding agency and the appropriate Environmental Protection Agency Regional Office, and (3) Subrecipient agrees to include these requirements in each subcontract exceeding \$150,000.

(H) Appendix II to Part 200 (H) – Debarment and Suspension:

- (1) This Agreement is a covered transaction for purposes of 2 C.F.R. pt. 180 and 2 C.F.R. pt. 3000. As such, Subrecipient is required to verify that none of the Subrecipient's principals (defined at 2 C.F.R. § 180.995) or its affiliates (defined at 2 C.F.R. § 180.905) are excluded (defined at 2 C.F.R. § 180.940) or disqualified (defined at 2 C.F.R. § 180.935).
- (2) Subrecipient must comply with 2 C.F.R. pt. 180, subpart C and 2 C.F.R. pt. 3000, subpart C and must include a requirement to comply with these regulations in any lower tier covered transaction it enters into.
- (3) This certification is a material representation of fact relied upon by City. If it is later determined that Subrecipient did not comply with 2 C.F.R. pt. 180, subpart C and 2 C.F.R. pt. 3000, subpart C, in addition to remedies available to the City, the federal government may pursue available remedies, including but not limited to suspension and/or debarment.
- (4) Subrecipient agrees to comply with the requirements of 2 C.F.R. pt. 180, subpart C and 2 C.F.R. pt. 3000, subpart C throughout the Agreement. The Subrecipient further agrees to include a provision requiring such compliance in its subcontracts.
- (5) Subrecipient warrants that it is not debarred, suspended, or otherwise excluded from or ineligible for participation in any federal programs. Subrecipient also agrees to verify that all subcontractors performing work under this Agreement are not debarred, disqualified, or otherwise prohibited from participation in

accordance with the requirements above. Subrecipient further agrees to notify the City in writing immediately if Subrecipient or its subcontractors are not in compliance during the term of this Agreement.

- (I) Appendix II to Part 200 (I) – Byrd Anti-Lobbying Act: Contractors that apply or bid for an award exceeding \$100,000 must file the required certification. Each tier certifies to the tier above that it will not and has not used Federal appropriated funds to pay any person or organization for influencing or attempting to influence an officer or employee of any agency, a member of Congress, officer or employee of Congress, or an employee of a member of Congress in connection with obtaining any Federal contract, grant or any other award covered by 31 U.S.C. 1352. Each tier must also disclose any lobbying with non-Federal funds that takes place in connection with obtaining any Federal award. Such disclosures are forwarded from tier to tier up to the recipient who in turn will forward the certification(s) to the awarding agency.

- (J) Appendix II to Part 200 (J) – §200.323 Procurement of Recovered Materials:

- (1) Subrecipient shall comply with section 6002 of the Solid Waste Disposal Act, as amended by the Resource Conservation and Recovery Act. The requirements of Section 6002 include procuring only items designated in guidelines of the Environmental Protection Agency (EPA) at 40 C.F.R. part 247 that contain the highest percentage of recovered materials practicable, consistent with maintaining a satisfactory level of competition, where the purchase price of the item exceeds \$10,000 or the value of the quantity acquired during the preceding fiscal year exceeded \$10,000; procuring solid waste management services in a manner that maximizes energy and resource recovery; and establishing an affirmative procurement.
- (2) In the performance of this Agreement, the Subrecipient shall make maximum use of products containing recovered materials that are EPA-designated items unless the product cannot be acquired: competitively within a timeframe providing for compliance with the contract performance schedule; meeting contract performance requirements; or at a reasonable price.
- (3) Information about this requirement, along with the list of EPA-designate items, is available at EPA's Comprehensive Procurement Guidelines web site, <https://www.epa.gov/smm/comprehensive-procurement-guideline-cpg-program>.
- (4) Subrecipient also agrees to comply with all other applicable requirements of Section 6002 of the Solid Waste Disposal Act."

- (K) Appendix II to Part 200 (K) – §200.216 Prohibition on Certain Telecommunications and Video Surveillance Services or Equipment: Subrecipient shall not contract (or extend or renew a contract) to procure or obtain equipment, services, or systems that uses covered telecommunications equipment or services as a substantial or essential component of any system, or as critical technology as part of any system funded under this Agreement. As described in Public Law 115–232, section 889, covered telecommunications equipment is

telecommunications equipment produced by Huawei Technologies Company or ZTE Corporation (or any subsidiary or affiliate of such entities).

- (1) For the purpose of public safety, security of government facilities, physical security surveillance of critical infrastructure, and other national security purposes, video surveillance and telecommunications equipment produced by Hytera Communications Corporation, Hangzhou Hikvision Digital Technology Company, or Dahua Technology Company (or any subsidiary or affiliate of such entities).
- (2) Telecommunications or video surveillance services provided by such entities or using such equipment.
- (3) Telecommunications or video surveillance equipment or services produced or provided by an entity that the Secretary of Defense, in consultation with the Director of the National Intelligence or the Director of the Federal Bureau of Investigation, reasonably believes to be an entity owned or controlled by, or otherwise connected to, the government of a covered foreign country.

- (4) See Public Law 115-232, section 889 for additional information.

(L) Appendix II to Part 200 (L) – §200.322 Domestic Preferences for Procurement:

Subrecipient shall, to the greatest extent practicable, purchase, acquire, or use goods, products, or materials produced in the United States (including but not limited to iron, aluminum, steel, cement, and other manufactured products). The requirements of this section must be included in all subcontracts.

- (1) For purposes of this section:

- (i) “Produced in the United States” means, for iron and steel products, that all manufacturing processes, from the initial melting stage through the application of coatings, occurred in the United States.
- (ii) “Manufactured products” means items and construction materials composed in whole or in part of nonferrous metals such as aluminum; plastics and polymer-based products such as polyvinyl chloride pipe; aggregates such as concrete; glass, including optical fiber; and lumber.

CITY OF STANTON

REPORT TO CITY COUNCIL

TO: Honorable Mayor and Members of the City Council

DATE: March 26, 2024

**SUBJECT: ACCEPTANCE OF THE CERRITOS AVENUE RESURFACING PROJECT
BY THE CITY COUNCIL OF THE CITY OF STANTON, CALIFORNIA**

REPORT IN BRIEF:

The Cerritos Avenue Resurfacing Project consisting of the demolition and removals, roadway modifications, concrete work (ramps and sidewalks), asphalt pavement, signing and striping, and all appurtenant work for Cerritos Avenue between Knott Avenue and Beach Boulevard is now complete. The final construction cost for the project is under the awarded contract amount. The City Engineer, in his judgment, certifies that the work was satisfactorily completed as of March 7, 2024 and recommends that the City Council accept the completed work performed on this project.

RECOMMENDED ACTION:

1. City Council declare this project categorically exempt under the California Environmental Quality Act, Class 1, and 15301(c) as repair, maintenance, and minor alteration of existing public structures; and
2. Accept the completion of improvements for the Cerritos Avenue Resurfacing Project, as certified by the City Engineer, and affix the date of March 7, 2024 as the date of completion of all work on this project; and
3. Approve the final construction contract amount of \$850,135.27 with Hardy & Harper, Inc.; and
4. Direct the City Clerk within ten (10) days from the date of acceptance to file the Notice of Completion (Attachment) with the County Clerk-Recorder of the County of Orange; and
5. Direct City staff, after thirty-five (35) days has elapsed from the filing of the "Notice of Completion" with the County Clerk-Recorder, to make the retention payment to Hardy & Harper, Inc. in the amount of \$42,056.76.

BACKGROUND:

On June 14, 2022, the City Council approved a purchase order with TAIT & Associates for design services of the FY 2022-2023 Citywide Pavement Rehabilitation Project in the amount of \$110,345. The Cerritos Avenue Resurfacing Project was part of the FY 2022-2023 Citywide Pavement Rehabilitation Project; however, was separated as it was, at the time, to be funded by the 2021 Pavement Management Relief Funding (PMRF) Program.

On September 26, 2023, the City Council authorized staff to advertise this project for construction and approved the draft plans and specifications.

On November 28, 2023, Hardy & Harper, Inc. was awarded the contract for the project as the lowest responsible bidder in the amount of \$854,000, and City Council authorized the City Manager to approve contract change orders up to \$85,400 (10% of original contract amount for contingencies). Due to the debt ceiling compromise in 2023, PMRF Program funding that did not get obligated by Caltrans at that time was subject to rescission. As such, approximately 24 Orange County local agencies were not able to secure the PMRF Program funds as well. As a result, City Council approved an appropriation of \$200,000 from the City's Gas Tax Fund (Fund #215) and \$30,000 from the RMRA Fund (#215) to fund the remainder of the project costs.

ANALYSIS/JUSTIFICATION:

Due to minor quantity discrepancies during construction, a credit of \$8,682.40 was available to the City and a change order in the amount of \$4,817.67 was issued for modified traffic loops and replacement of damaged/deteriorated utility boxes.

The total construction cost for this project was \$850,135.27, which is below the awarded contract amount.

The Cerritos Avenue Resurfacing Project has been completed in conformance with the project plans and specifications and has been accepted by the City Engineer.

FISCAL IMPACT:

The total amount paid to Hardy & Harper, Inc. for construction, is \$850,135.27. This project was budgeted as part of the FY 2023/2024 Capital Improvement Program (Task Code No. 2024-102) for \$960,000. (This project was funded with Measure M and SB-1 funds.)

ENVIRONMENTAL IMPACT:

This project is exempt under the California Environmental Quality Act ("CEQA"), Class 1, Section 15301(c) as repair, maintenance, and minor alteration of existing streets, sidewalks, gutters, and similar facilities.

LEGAL REVIEW:

None.

STRATEGIC PLAN OBJECTIVE ADDRESSED:

Obj. No. 3: Provide a high quality infrastructure.

PUBLIC NOTIFICATION:

Notifications were performed through the normal agenda process.

Prepared by: Han Sol Yoo, Associate Engineer

Reviewed by: Cesar Rangel P.E., Director of Public Works/City Engineer

Fiscal Impact Reviewed by: Michelle Bannigan, Finance Director

Approved by: Hannah Shin-Heydorn, City Manager

ATTACHMENT:

A. Notice of Completion

CITY OF STANTON
7800 KATELLA AVE.
STANTON, CA 90680

EXEMPT FROM RECORDING FEES PER
GOVERNMENT CODE SECTION 27383

(Space above this line for Recorder's use)

NOTICE OF COMPLETION

Notice pursuant to Civil Code Section 3093, must be filed within 10 days after completion.

Notice is hereby given that:

1. The undersigned is owner or corporate officer of the owner of the interest or estate stated below in the property hereinafter described:
2. The full name of the owner is the City of Stanton.
3. The full address of owner is 7800 Katella Avenue, Stanton, CA 90680.
4. The nature of the interest or estate of the owner is: Public Right of Way.
5. A work of improvement on the property hereinafter described was completed on March 7, 2024. The work was the Cerritos Avenue Resurfacing Project.
6. The name of the contractor for such work of improvement was: Hardy & Harper, Inc.
7. The property on which said work of improvement was completed is in the City of: Stanton, County of Orange, and State of California.

Dated: _____
Verification for Individual Owner

_____, City of Stanton
Cesar Rangel, City Engineer

VERIFICATION

I, the undersigned, say: I am the City Engineer of the City of Stanton, the declarant of the foregoing Notice of Completion; I have read said Notice of Completion and know the contents thereof; the same is true of my own knowledge. I declare under penalty of perjury that the foregoing is true and correct.

Executed on _____, 2024, at Stanton, California.

_____, City of Stanton
Cesar Rangel, City Engineer

CITY OF STANTON

REPORT TO CITY COUNCIL

TO: Honorable Mayor and Members of the City Council

DATE: March 26, 2024

SUBJECT: AWARD OF CONSTRUCTION CONTRACT FOR THE PREMIER PARK RENOVATION PROJECT

REPORT IN BRIEF:

Fourteen bids for the Premier Park Renovation Project were opened on February 6, 2024. Based on the post-bid analysis of the bids received, staff has determined the bid submitted by RG General Engineering, Inc. to be the lowest responsible and responsive bid at \$1,216,105.

RECOMMENDED ACTION:

1. City Council declare that this project is exempt from the California Environmental Quality Act ("CEQA"), Class 2, Section 15302(c) as replacement or reconstruction of an existing facility; and
2. Waive minor bid irregularities to RG General Engineering, Inc.; and
3. Award a construction contract for the Premier Park Renovation Project to RG General Engineering, Inc. for the bid amount of \$1,216,105.00 and reject all other bids; and
4. Authorize the City Manager to bind the City of Stanton and RG General Engineering, Inc. in a contract for the construction; and
5. Authorize the City Manager to approve contract changes, not to exceed 10-percent of the bid amount (\$121,610.00).

BACKGROUND:

The City obtained a Proposition 68 Grant to renovate Premier Park, located at 8340 Briarwood Street. Premier Park is a 0.90-acre recreational park with a playground, basketball halfcourt, and picnic tables. The existing park needs renovations due to outdated equipment. The City reached out to the community around Premier Park for suggestions for how to improve the park.

On June 14, 2022, the City Council awarded a design contract in the amount of \$88,640 to RJM Design Group (RJM) for the design and approved a contingency of \$20,000.

On August 21, 2023, the Parks, Recreation & Community Services Commission received and filed the conceptual plans.

This Project consists of demolition and removals, clearing and grubbing, grading, concrete work, installation of bio-retention area, site furnishings, landscaping, play equipment, exercise equipment, rubberized play surface, irrigation system, electrical system, and lights.

On December 12, 2023, the City Council authorized staff to advertise this project for construction and approved the plans and specifications.

ANALYSIS/JUSTIFICATION:

Bid opening for this project was on February 6, 2024. Fourteen (14) bids were received and opened as follows:

Rank	Company	Bid
1	RG General Engineering, Inc.	\$ 1,216,105.00
2	Land Forms Landscape Construction	\$ 1,231,879.00
3	Seed Landcare Inc.	\$ 1,247,875.32
4	Deark E&C Inc.*	\$ 1,260,410.90
5	Green Giant L.C. Inc.	\$ 1,298,430.10
6	H2M Construction, Inc.*	\$ 1,320,001.10
7	Armstrong Cal Builders Inc.*	\$ 1,319,146.80
8	Urban Habitat*	\$ 1,331,052.20
9	DOJA Inc.	\$ 1,357,662.10
10	Monet Construction Inc.*	\$ 1,373,079.31
11	iBuild Spectrum, Inc.	\$ 1,577,459.14
12	Marcon Engineering*	\$ 1,745,367.67
13	MBC Enterprises	\$ 1,997,050.00
14	PUB Construction, Inc.*	\$ 2,126,934.65

*The bid submittal had clerical error(s) regarding their line item(s), and so their Total Base Bid based on their unit pricing submitted is shown.

A formal bid protest letter was submitted by Land Forms Landscape Construction and the Office of Darryl. J Paul, their representative, on February 8, 2024, alleging that RG General Engineering, Inc.'s bid is non-responsive and RG General Engineering, Inc. is not a responsible bidder as their bid forms had discrepancies.

A bid protest response was prepared and issued by the City Attorney's Office on March 6, 2024, determining that the bid protest letter is meritless and does not offer any rationale that would require the City to reject RG General Engineering Inc.'s bid.

Staff has determined that RG General Engineering, Inc. submitted the lowest responsible bid in the amount of \$1,216,105, which is approximately 14.45 percent below the Engineer's estimate of \$1,421,602. Staff has reviewed the submitted documents and found that RG General Engineering, Inc. has submitted the lowest bid and is compliant with the contract documents.

For every construction contract awarded by City Council, staff is required to return to City Council to accept the improvements, approve the final construction contract amount, and direct the City Council to file a Notice of Completion.

FISCAL IMPACT:

The Fiscal Year 2023/2024 Amended Budget for this project is \$1,604,875, of which approximately \$1,575,000 is available for this project (Task Code No. 2022-206). (This project is funded by the following sources: Park In-Lieu Fund, General Fund Assigned Fund Balance for Special Projects, and a grant from the State of California's Statewide Park Development and Community Revitalization Program (SPP)).The following table presents an estimated breakdown of the total project cost:

Description	Amount
Construction Contract	\$ 1,216,105
Contingency (10%)	\$ 121,610
Inspections	\$ 80,000
Materials Testing	\$ 20,000
Total	\$ 1,437,715

ENVIRONMENTAL IMPACT:

This project is exempt under the California Environmental Quality Act ("CEQA"), Class 2, Section 15302(c) as replacement or reconstruction of an existing facility with negligible or no expansion of capacity.

LEGAL REVIEW:

None.

PUBLIC NOTIFICATION:

Notifications and advertisement were performed as prescribed by law.

STRATEGIC PLAN OBJECTIVE ADDRESSED:

Obj. No. 3: Provide a quality infrastructure.

Prepared by: Han Sol Yoo, Associate Engineer

Reviewed by: Cesar Rangel P.E., Director of Public Works/City Engineer

Fiscal Impact Reviewed by: Michelle Bannigan, Finance Director

Approved by: Hannah Shin-Heydorn, City Manager

Attachments:

- A. Premier Park Renovation Project Contract
- B. RG General Engineering, Inc. Proposal
- C. Land Forms Landscape Construction Bid Protest Letter
- D. City Attorney Bid Protest Response Letter

**CITY OF STANTON
CONTRACT AGREEMENT**

PREMIER PARK RENOVATION PROJECT

THIS CONTRACT AGREEMENT (or “Contract”) is made and entered into for the above-stated project this _____ day of _____, 20__, BY AND BETWEEN THE CITY OF STANTON, as City and **RG General Engineering, Inc.** as CONTRACTOR.

WITNESSETH that CITY and CONTRACTOR have mutually agreed as follows:

Article I

The contract documents for the aforesaid project shall consist of the Notice Inviting Bids, Instructions to Bidders, Proposal, General Specifications, Special Provisions in accordance with the Standard Specifications for Public Works Construction, Faithful Performance Bond, Labor and Material Bond, and all referenced specifications, details, Standard Plans and appendices, including all applicable State and Federal requirements; together with this Contract Agreement and all required bonds, insurance certificates, permits, notices and affidavits; and also including any and all addenda or supplemental agreements clarifying, amending or extending the work contemplated as may be required to insure its completion in an acceptable manner (collectively all the foregoing shall be referenced as the “Contract Documents”). All of the provisions of said contract documents are made a part hereof as though fully set forth herein.

Article II

For and in consideration of the payments and agreements to be made and performed by CITY, CONTRACTOR agrees to furnish all materials and perform all work required for the above stated project and to fulfill all other obligations as set forth in the aforesaid Contract Documents.

Article III

CONTRACTOR agrees to receive and accept the prices set forth in the proposal as full compensation for furnishing all materials, performing all work and fulfilling all obligations hereunder. Said compensation shall cover all expenses, losses, damages, and consequences arising out of the nature of work during its progress or prior to its acceptance, including those for well and faithfully completing the work and the whole hereof in the manner and time specified in the aforesaid Contract Documents; and also including those arising from actions of the elements, unforeseen difficulties or obstructions encountered in the prosecution of the work, suspension or discontinuance of the work, and all other unknowns or risks of any description connected with the work.

Article IV

CITY hereby promises and agrees to employ, and does hereby employ, CONTRACTOR to provide the materials, do the work and fulfill the obligations according to the terms and conditions herein contained and referred to, for the prices aforesaid, and hereby contracts to pay the same at the time, in the manner and upon the conditions set forth in the Contract Documents.

The total amount of this contract shall not exceed **One-Million Two-Hundred Sixteen Thousand, One-Hundred and Five Dollars (\$1,216,105.00)**. CONTRACTOR shall not be compensated for any services rendered in connection with its performance of this agreement which are in addition to those set forth herein, unless such additional services are authorized in advance and in writing by the City Council, or if pursuant to its authority, the City Manager, or his or her designee. CONTRACTOR shall be compensated for any additional services in the amounts and in the manner as agreed to by the City Manager or City representative and CONTRACTOR at the time City's written authorization is given to CONTRACTOR for the performance of said services. The City Manager may approve additional work not to exceed 15% of the contract amount approved by City Council or \$30,000 whichever is less. Any additional work in excess of this amount shall be approved by the City Council.

Article V

CONTRACTOR acknowledges the provisions of the State Labor Code requiring every employee to be insured against liability for Worker's Compensation or to undertake self-insurance in accordance with the provisions of that code, and certifies compliance with such provisions.

Article VI

CONTRACTOR agrees to indemnify and hold harmless CITY and all of its officers, officials, consultants, employees, agents, and volunteers from any claims, demands or causes of action, including related expenses, attorney's fees and costs, based on, arising out of, or in any way related to the work undertaken by CONTRACTOR hereunder.

Article VII

CONTRACTOR affirms that the signatures, titles, and seals set forth herein in execution of this Contract Agreement represent all individuals, firm members, partners, joint venturers, and/or corporate officers having a principal interest herein.

IN WITNESS WHEREOF the parties hereto have caused this Agreement to be executed the day and year first written.

CONTRACTOR**CITY OF STANTON**

Name
Title

Date

Hannah Shin-Heydorn
City Manager

Date

ATTEST:

Name
Title

Date

Patricia Vazquez
City Clerk

Date

Contractor's License Number and Classification

APPROVED AS TO FORM:

DIR Registration Number

Best Best & Krieger LLP
City Attorney

Date

NOTE:

SIGNATURES OF CORPORATE OFFICIALS MUST BE NOTARIZED

Notary Acknowledgment

A notary public or other officer completing this certificate verifies only the identity of the individual who signed the document to which this certificate is attached, and not the truthfulness, accuracy, or validity of that document.

STATE OF CALIFORNIA

COUNTY OF _____

On _____, 20____, before me, _____, Notary Public, personally

appeared _____, who proved to me on the basis of satisfactory

evidence to be the person(s) whose name(s) is/are subscribed to the within instrument and acknowledged to me that he/she/they executed the same in his/her/their authorized capacity(ies), and that by his/her/their signature(s) on the instrument the person(s), or the entity upon behalf of which the person(s) acted, executed the instrument.

I certify under PENALTY OF PERJURY under the laws of the State of California that the foregoing paragraph is true and correct.

WITNESS my hand and official seal.

Signature of Notary Public

OPTIONAL

Though the information below is not required by law, it may prove valuable to persons relying on the document

and could prevent fraudulent removal and reattachment of this form to another document.

CAPACITY CLAIMED BY SIGNER

DESCRIPTION OF ATTACHED DOCUMENT

- ☐ Individual
☐ Corporate Officer

Title(s)

Title or Type of Document

- ☐ Partner(s) ☐ Limited
 ☐ General

Number of Pages

- ☐ Attorney-In-Fact
☐ Trustee(s)
☐ Guardian/Conservator
☐ Other:

Date of Document

Signer is representing:
Name Of Person(s) Or Entity(ies)

Signer(s) Other Than Named Above

**CITY OF STANTON
FAITHFUL PERFORMANCE BOND**

PREMIER PARK RENOVATION PROJECT

KNOW ALL PERSONS BY THESE PRESENTS:

THAT WHEREAS, the City of Stanton (hereinafter referred to as "City") has awarded to _____, (hereinafter referred to as the "Contractor") _____ an agreement for _____ (hereinafter referred to as the "Project").

WHEREAS, the work to be performed by the Contractor is more particularly set forth in the Contract Documents for the Project dated _____, (hereinafter referred to as "Contract Documents"), the terms and conditions of which are expressly incorporated herein by reference; and

WHEREAS, the Contractor is required by said Contract Documents to perform the terms thereof and to furnish a bond for the faithful performance of said Contract Documents.

NOW, THEREFORE, we, _____, the undersigned Contractor and _____ as Surety, a corporation organized and duly authorized to transact business under the laws of the State of California, are held and firmly bound unto the City in the sum of _____ DOLLARS, (\$_____), said sum being not less than one hundred percent (100%) of the total amount of the Contract, for which amount well and truly to be made, we bind ourselves, our heirs, executors and administrators, successors and assigns, jointly and severally, firmly by these presents.

THE CONDITION OF THIS OBLIGATION IS SUCH, that, if the Contractor, his or its heirs, executors, administrators, successors or assigns, shall in all things stand to and abide by, and well and truly keep and perform the covenants, conditions and agreements in the Contract Documents and any alteration thereof made as therein provided, on its part, to be kept and performed at the time and in the manner therein specified, and in all respects according to their intent and meaning; and shall faithfully fulfill all obligations including the one-year guarantee of all materials and workmanship; and shall indemnify and save harmless the City, its officers and agents, as stipulated in said Contract Documents, then this obligation shall become null and void; otherwise it shall be and remain in full force and effect.

As a condition precedent to the satisfactory completion of the Contract Documents, unless otherwise provided for in the Contract Documents, the above obligation shall hold good for a period of one (1) year after the acceptance of the work by City, during which time if Contractor shall fail to make full, complete, and satisfactory repair and replacements and totally protect the City from loss or damage resulting from or caused by defective materials or faulty workmanship, Surety shall undertake and faithfully fulfill all such obligations. The obligations of Surety hereunder shall continue so long as any obligation of Contractor remains. Nothing herein shall limit the City's rights or the Contractor or Surety's obligations under the Contract, law or equity, including, but not limited to, California Code of Civil Procedure section 337.15.

Whenever Contractor shall be, and is declared by the City to be, in default under the Contract Documents, the Surety shall remedy the default pursuant to the Contract Documents, or

shall promptly, at the City's option:

- (1) Take over and complete the Project in accordance with all terms and conditions in the Contract Documents; or
- (2) Obtain a bid or bids for completing the Project in accordance with all terms and conditions in the Contract Documents and upon determination by Surety of the lowest responsive and responsible bidder, arrange for a Contract between such bidder, the Surety and the City, and make available as work progresses sufficient funds to pay the cost of completion of the Project, less the balance of the contract price, including other costs and damages for which Surety may be liable. The term "balance of the contract price" as used in this paragraph shall mean the total amount payable to Contractor by the City under the Contract and any modification thereto, less any amount previously paid by the City to the Contractor and any other set offs pursuant to the Contract Documents.
- (3) Permit the City to complete the Project in any manner consistent with local, California and federal law and make available as work progresses sufficient funds to pay the cost of completion of the Project, less the balance of the contract price, including other costs and damages for which Surety may be liable. The term "balance of the contract price" as used in this paragraph shall mean the total amount payable to Contractor by the City under the Contract and any modification thereto, less any amount previously paid by the City to the Contractor and any other set offs pursuant to the Contract Documents.

Surety expressly agrees that the City may reject any contractor or subcontractor which may be proposed by Surety in fulfillment of its obligations in the event of default by the Contractor.

Surety shall not utilize Contractor in completing the Project nor shall Surety accept a bid from Contractor for completion of the Project if the City, when declaring the Contractor in default, notifies Surety of the City's objection to Contractor's further participation in the completion of the Project.

The Surety, for value received, hereby stipulates and agrees that no change, extension of time, alteration or addition to the terms of the Contract Documents or to the Project to be performed thereunder shall in any way affect its obligations on this bond, and it does hereby waive notice of any such change, extension of time, alteration or addition to the terms of the Contract Documents or to the Project, including but not limited to the provisions of sections 2819 and 2845 of the California Civil Code.

IN WITNESS WHEREOF, we have hereunto set our hands and seals this _____ day of _____, 20__).

(Corporate Seal)

Contractor/ Principal

By _____

Title _____

(Corporate Seal)

Surety

By _____
Attorney-in-Fact

Signatures of those signing for the Contractor and Surety must be notarized and evidence of corporate authority attached.

(Attach Attorney-in-Fact Certificate)

Title _____

The rate of premium on this bond is _____ per thousand. The total amount of premium charges, \$_____.

(The above must be filled in by corporate attorney.)

THIS IS A REQUIRED FORM

Any claims under this bond may be addressed to:

(Name and Address of Surety)

(Name and Address of Agent or Representative for service of process in California, if different from above)

(Telephone number of Surety and Agent or Representative for service of process in California)

NOTE: A copy of the Power-of-Attorney authorizing the person signing on behalf of the Surety to do so must be attached hereto.

Notary Acknowledgment

A notary public or other officer completing this certificate verifies only the identity of the individual who signed the document to which this certificate is attached, and not the truthfulness, accuracy, or validity of that document.

STATE OF CALIFORNIA

COUNTY OF _____

On _____, 20____, before me, _____, Notary Public, personally

appeared _____, who proved to me on the basis of satisfactory

evidence to be the person(s) whose name(s) is/are subscribed to the within instrument and acknowledged to me that he/she/they executed the same in his/her/their authorized capacity(ies), and that by his/her/their signature(s) on the instrument the person(s), or the entity upon behalf of which the person(s) acted, executed the instrument.

I certify under PENALTY OF PERJURY under the laws of the State of California that the foregoing paragraph is true and correct.

WITNESS my hand and official seal.

Signature of Notary Public

OPTIONAL

Though the information below is not required by law, it may prove valuable to persons relying on the document

and could prevent fraudulent removal and reattachment of this form to another document.

CAPACITY CLAIMED BY SIGNER

DESCRIPTION OF ATTACHED DOCUMENT

- ☐ Individual
☐ Corporate Officer

Title(s)

- ☐ Partner(s) ☐ Limited
 ☐ General

- ☐ Attorney-In-Fact
☐ Trustee(s)
☐ Guardian/Conservator
☐ Other:

Signer is representing:
Name Of Person(s) Or Entity(ies)

Title or Type of Document

Number of Pages

Date of Document

Signer(s) Other Than Named Above

**CITY OF STANTON
PAYMENT BOND**

PREMIER PARK RENOVATION PROJECT

KNOW ALL MEN BY THESE PRESENTS That

THAT WHEREAS, the City of Stanton (hereinafter referred to as "City") has awarded to _____, (hereinafter referred to as the "Contractor") _____ an agreement for _____ (hereinafter referred to as the "Project").

WHEREAS, the work to be performed by the Contractor is more particularly set forth in the Contract Documents for the Project dated _____, (hereinafter referred to as "Contract Documents"), the terms and conditions of which are expressly incorporated herein by reference; and

WHEREAS, said Principal is required to furnish a bond in connection with said contract; providing that if said Principal or any of its Subcontractors shall fail to pay for any materials, provisions, provender, equipment, or other supplies used in, upon, for or about the performance of the work contracted to be done, or for any work or labor done thereon of any kind, or for amounts due under the Unemployment Insurance Code or for any amounts required to be deducted, withheld, and paid over to the Employment Development Department from the wages of employees of said Principal and its Subcontractors with respect to such work or labor the Surety on this bond will pay for the same to the extent hereinafter set forth.

NOW THEREFORE, we, the Principal and _____ as Surety, are held and firmly bound unto the City in the penal sum of _____ Dollars (\$_____) lawful money of the United States of America, for the payment of which sum well and truly to be made, we bind ourselves, our heirs, executors, administrators, successors and assigns, jointly and severally, firmly by these presents.

THE CONDITION OF THIS OBLIGATION IS SUCH that if said Principal, his or its subcontractors, heirs, executors, administrators, successors or assigns, shall fail to pay any of the persons named in Section 9100 of the Civil Code, fail to pay for any materials, provisions or other supplies, used in, upon, for or about the performance of the work contracted to be done, or for any work or labor thereon of any kind, or amounts due under the Unemployment Insurance Code with respect to work or labor performed under the contract, or for any amounts required to be deducted, withheld, and paid over to the Employment Development Department or Franchise Tax Board from the wages of employees of the contractor and his subcontractors pursuant to Section 18663 of the Revenue and Taxation Code, with respect to such work and labor the Surety or Sureties will pay for the same, in an amount not exceeding the sum herein above specified, and also, in case suit is brought upon this bond, all litigation expenses incurred by City in such suit, including reasonable attorneys' fees, court costs, expert witness fees and investigation expenses.

This bond shall inure to the benefit of any of the persons named in Section 9100 of the Civil Code so as to give a right of action to such persons or their assigns in any suit brought upon this bond.

It is further stipulated and agreed that the Surety on this bond shall not be exonerated or

released from the obligation of this bond by any change, extension of time for performance, addition, alteration or modification in, to, or of any contract, plans, specifications, or agreement pertaining or relating to any scheme or work of improvement herein above described, or pertaining or relating to the furnishing of labor, materials, or equipment therefore, nor by any change or modification of any terms of payment or extension of the time for any payment pertaining or relating to any scheme or work of improvement herein above described, nor by any rescission or attempted rescission of the contract, agreement or bond, nor by any conditions precedent or subsequent in the bond attempting to limit the right of recovery of claimants otherwise entitled to recover under any such contract or agreement or under the bond, nor by any fraud practiced by any person other than the claimant seeking to recover on the bond and that this bond be construed most strongly against the Surety and in favor of all persons for whose benefit such bond is given, and under no circumstances shall Surety be released from liability to those for whose benefit such bond has been given, by reason of any breach of contract between the owner or City and original contractor or on the part of any obligee named in such bond, but the sole conditions of recovery shall be that claimant is a person described in Section 9100 of the Civil Code, and has not been paid the full amount of his claim and that Surety does hereby waive notice of any such change, extension of time, addition, alteration or modification herein mentioned and the provisions of sections 2819 and 2845 of the California Civil Code.

IN WITNESS WHEREOF, we have hereunto set our hands and seals this _____ day of _____, 20__.

(Corporate Seal)_____

Contractor/ Principal

By_____

Title_____

(Corporate Seal)

Surety

By_____

Attorney-in-Fact

Title_____

Signatures of those signing for the Contractor and Surety must be notarized and evidence of corporate authority attached. A Power-of-Attorney authorizing the person signing on behalf of the Surety to do so much be attached hereto.

NOTE: A copy of the Power-of-Attorney authorizing the person signing on behalf of the Surety to do so must be attached hereto.

Notary Acknowledgment

A notary public or other officer completing this certificate verifies only the identity of the individual who signed the document to which this certificate is attached, and not the truthfulness, accuracy, or validity of that document.

STATE OF CALIFORNIA

COUNTY OF _____

On _____, 20____, before me, _____, Notary Public, personally

appeared _____, who proved to me on the basis of satisfactory

evidence to be the person(s) whose name(s) is/are subscribed to the within instrument and acknowledged to me that he/she/they executed the same in his/her/their authorized capacity(ies), and that by his/her/their signature(s) on the instrument the person(s), or the entity upon behalf of which the person(s) acted, executed the instrument.

I certify under PENALTY OF PERJURY under the laws of the State of California that the foregoing paragraph is true and correct.

WITNESS my hand and official seal.

Signature of Notary Public

OPTIONAL

Though the information below is not required by law, it may prove valuable to persons relying on the document

and could prevent fraudulent removal and reattachment of this form to another document.

CAPACITY CLAIMED BY SIGNER

DESCRIPTION OF ATTACHED DOCUMENT

- ☐ Individual
☐ Corporate Officer

Title(s)

- ☐ Partner(s) ☐ Limited
 ☐ General

- ☐ Attorney-In-Fact
☐ Trustee(s)
☐ Guardian/Conservator
☐ Other:

Signer is representing:
Name Of Person(s) Or Entity(ies)

Title or Type of Document

Number of Pages

Date of Document

Signer(s) Other Than Named Above

**CITY OF STANTON
COMPENSATION INSURANCE CERTIFICATE**

PREMIER PARK RENOVATION PROJECT

Pursuant to Section 1861 of the State Labor Code (amended by Stats. 1979, C.373, p. 1343), before beginning work, the Contractor shall furnish to the City Engineer a certificate of insurance for all persons whom he may employ directly or through subcontractors in carrying out the work specified herein, in accordance with the laws of the State of California. Such insurance shall be maintained in full force and effect during the period covered by this contract.

Before beginning work, the Contractor shall furnish to the City Engineer a certificate of insurance as proof that he has taken out full compensation insurance for all persons whom he may employ directly or through subcontractors in carrying out the work specified herein, in accordance with the laws of the State of California. Such insurance shall be maintained in full force and effect during the period covered by this contract.

Contractor, prior to commencing work, shall sign and file with the City of Stanton a certification as follows:

I am aware of the provisions of Section 3700 of the Labor Code which requires every employer to be insured against liability for Worker's Compensation or to undertake self-insurance in accordance with the provisions of that Code, and I will comply with such provisions before commencing the performance of the work of this contract.

CONTRACTOR

By: _____

Title: _____

Date: _____

Section 3700 of the State Labor Code reads as follows:

"Every employer except the State shall secure the payment of compensation in one or more of the following ways:

- (a) By being insured against liability to pay compensation in one or more insurers duly authorized to write compensation insurance in the state.
- (b) By securing from the Director of Industrial Relations a certificate of consent to self-insure, which may be given upon furnishing proof satisfactory to the Director of Industrial Relations of ability to self-insure and to pay any compensation that may become due to his employee."

(Amended by Stats, 1978, c. 1379, p. 4571)

Compensation Insurance Certificate

To be submitted with Contract Agreement

Bidder's Name: Rh General Engineering, Inc.**BID FORMS****BID ACKNOWLEDGEMENT****NAME OF BIDDER:** Rh General Engineering, Inc.

The undersigned hereby declare that we have carefully examined the location of the proposed Work, and have read and examined the Contract, including all plans, specifications, and all addenda, if any, for the following Project:

PREMIER PARK RENOVATION PROJECT

To the City of Stanton, with its principal place of business at 7800 Katella Avenue, Stanton, CA 90680:

In response to the Notice Inviting Bids dated January 4, 2024 and in accordance with the accompanying Instructions to Bidders, the undersigned hereby proposes to the City to furnish all labor, technical and professional services, supervision, materials and equipment, other than materials and equipment specified as furnished by the City, and to perform all operations necessary and required to construct the Project in accordance with the provisions of the Contract Documents, including all plans, specifications, and all addenda, and at the prices stated opposite the respective items set forth in the Bid Schedule.

This Bid constitutes a firm offer to the City which cannot be withdrawn for 90 days after the date set for opening of Bids, or until a Contract is executed by the City and a third party, whichever is earlier.

The undersigned certifies that it has examined and is fully familiar with all of the provisions of the Contract Documents and any addenda thereto; that it has carefully checked all of figures shown in its Bid Schedule; that it has carefully reviewed the accuracy of all statements in this Bid and attachments hereto; and that it understands and agrees that the City will not be responsible for any errors or omissions on the part of the undersigned in preparing this Bid.

BIDDER certifies that in all previous contracts or subcontracts, all reports that may have been due under the requirements of any agency, State, or Federal equal employment opportunity orders have been satisfactorily filed, and that no such reports are currently outstanding.

BIDDER declares that the only persons or parties interested in this Proposal as principals are those named herein; that no officer, agent, or employee of the CITY is personally interested, directly or indirectly, in this Bid; that this Proposal is made without connection to any other individual, firm, or corporation making a bid for the same work; and that this Bid is in all respects fair and without collusion or fraud.

If awarded a Contract, the undersigned agrees to execute and deliver to the City within ten (10) calendar days after date of receipt of Notice of Award, a signed Contract and the necessary Performance Bond, Payment Bond, and Certificates of Insurance and Endorsements.

Bidder's Name: Rh General Engineering, Inc.

A complete bid consists of the following Bid Forms, which have been completed and executed by the undersigned Bidder, are incorporated by this reference and made a part of this Bid:

1. Completed Bid Schedule form.
2. Bid Guarantee in the amount of not less than 10% of the Total Bid Price.
3. Completed Designation of Subcontractors form.
4. Completed Bidder Information and Experience form.
5. Fully executed Non-Collusion Declaration form.
6. Completed Public Works Contractor DIR Registration Certification form.
7. IRAN Contracting Act Certification (for contracts of \$1,000,000 or more)
8. Sufficient Funds Declaration

Bidder certifies that it is now licensed in accordance with the provisions of the Contractor's License Law of the State of California:

License number 1086241

Expiration date 05-31-24

License classification A

If the Bidder is a joint venture, each member of the joint venture must include the above information.

The undersigned acknowledges receipt, understanding, and full consideration of the following addenda to the Contract Documents:

<u>Addendum No.</u>	<u>Date Received</u>	<u>Bidder's Signature</u>
<u>1</u>	<u>01-16-24</u>	<u>[Signature]</u>
<u>2</u>	<u>01-23-24</u>	<u>[Signature]</u>

[SIGNATURES NEXT PAGE]

Bidder's Name: RH General Engineering, Inc.

I hereby certify under penalty of perjury under the laws of the State of California that all of the information submitted in connection with this Bid and all of the representations made herein are true and correct.

BIDDER:

Bidder's Business Address:

RH General Engineering, Inc.
(Company Name)

3594 Bluff St.
Norco, CA. 92860

By 
(Signature)

Richard Gonzales
(Type or print name)

President
(Title)

Norco, CA.
(Where signed) (City, State)

Dated: January 24, 20 24
State of Incorporation: California

(If the Contractor is a corporation, two signatures of corporate officers are required.)

Names and addresses of all partners or joint venturers:

N/A

Statement of the authority of signatory to bind Bidder:

* See attached corporate resolution *

Bidder's Name: Rh General Engineering, Inc.

BASE BID SCHEDULE* PREMIER PARK RENOVATION PROJECT					
ITEM NO.	DESCRIPTION	QTY	UNIT QTY	UNIT PRICE (Numbers)	ITEM COST (Numbers)
1	MOBILIZATION AND DEMOBILIZATION: Not to Exceed 5% of total bid amount	1	LS	\$59,500.00	\$ 59,500.00
2	Construction Survey	1	LS	\$29,963.00	\$ 29,963.00
3	Demolition, Removal, Clearing & Grubbing	1	LS	\$53,351.00	\$ 53,351.00
4	Erosion Control	1	LS	\$16,338.00	\$ 16,338.00
5	Fine Grading**	1	LS	\$44,459.00	\$ 44,459.00
6	Concrete Headwall	1	EA	\$ 2,372.00	\$ 2,372.00
7	Bioretention Area	570	SF	\$ 22.20	\$ 12,654.00
8	4" PVC Storm Drain	18	LF	\$ 88.00	\$ 1,584.00
9	Rubber Play Area Subdrain	1	EA	\$ 1,127.00	\$ 1,127.00
10	Trench Drain	22	LF	\$ 40.50	\$ 891.00
11	Furnish & Install: Site Lighting Fixtures***	12	EA	\$ 5,150.00	\$ 61,800.00
12	Furnish & Install: Branch Circuit Conduit and Wiring, Pull Boxes, Distribution, Etc.	1	LS	\$59,050.00	\$ 59,050.00
13	Construct: Concrete Walkway	5,255	SF	\$ 9.50	\$ 49,922.50
14	Decomposed Granite Surfacing at Exercise Equipment Area	1,142	SF	\$ 6.00	\$ 6,852.00
15	Furnish & Install: Pour-in-Place Resilient Rubberized Surfacing at Play Area with Concrete Sub Slab	5,070	SF	\$ 35.70	\$ 180,999.00
16	Construct: Play Curb Header for Resilient Surfacing	205	LF	\$ 29.70	\$ 6,088.50
17	Construct: 6" High Planter Curb at Play Area	224	LF	\$ 68.00	\$ 15,232.00
18	Construct: 6" Wide Concrete Header for Decomposed Granite Surfacing	106	LF	\$ 30.00	\$ 3,180.00

Bidder's Name: Rh General Engineering, Inc.

BASE BID SCHEDULE* PREMIER PARK RENOVATION PROJECT					
ITEM NO.	DESCRIPTION	QTY	UNIT QTY	UNIT PRICE (Numbers)	ITEM COST (Numbers)
19	Construct: 12" Wide Concrete Mowcurb	46	LF	\$ 55.00	\$ 2,530.00
20	Plexipave Court Resurfacing at Basketball Court	1,015	SF	\$ 4.70	\$ 4,770.50
21	Construct: 4" Thick Concrete Basketball Court Slab	1,015	SF	\$ 14.50	\$ 14,717.50
22	Mortar Cobble	10	SF	\$ 79.50	\$ 795.00
23	Furnish and Install Playground Equipment***	1	LS	\$ 240,455.00	\$ 240,455.00
24	Furnish and Install Exercise Equipment***	1	LS	\$ 54,749.00	\$ 54,749.00
25	Furnish & Install: Accessible Precast Picnic Tables (Outdoor Creations, Inc. Model #100S2E)	3	EA	\$ 3,420.00	\$ 10,260.00
26	Furnish & Install: Concrete Benches (QCP, Product #Q1PS84B)	7	EA	\$ 3,173.00	\$ 22,211.00
27	Furnish & Install: Concrete Trash & Recycling Receptacles (QCP, Product #QS-PS2532W-A21)	6	EA	\$ 2,137.00	\$ 12,822.00
28	Furnish & Install: Drinking Fountain with Sump, Reconnect Water and Relocate Valve	1	EA	\$ 8,367.00	\$ 8,367.00
29	Furnish & Install: 42" High Wooden Lodgepole Fence	228	LF	\$ 124.00	\$ 28,172.00
30	Furnish & Install: Dog Waste Bag Dispenser	2	EA	\$ 1,366.00	\$ 2,732.00
31	Furnish & Install One (1) Prop. 68 Sign and Premier Park Rules Sign	1	EA	\$ 833.00	\$ 833.00
32	Furnish and Install One (1) Basketball Hoop (Paterson-Williams, Model #1525G-24T-39-33)	1	EA	\$ 9,398.00	\$ 9,398.00
33	Furnish & Install: Automatic Irrigation System for Entire Site	1	LS	\$ 99,588.00	\$ 99,588.00
34	Perform Soil Preparation and Soil Testing for Fertility & Agricultural Suitability	24,147	SF	\$.50	\$ 12,073.50
35	Furnish & Plant: 36" Box Trees	20	EA	\$ 977.00	\$ 19,540.00
36	Furnish & Plant: 15 Gallon Shrubs	56	EA	\$ 102.00	\$ 5,712.00

Bidder's Name: General Engineering, Inc.

BASE BID SCHEDULE*					
PREMIER PARK RENOVATION PROJECT					
ITEM NO.	DESCRIPTION	QTY	UNIT QTY	UNIT PRICE (Numbers)	ITEM COST (Numbers)
37	Furnish & Plan: 5 Gallon Shrubs	486	EA	\$ 36.00	\$ 17,496.00
38	Furnish & Plant: 1 Gallon Shrubs	1,140	EA	\$ 15.00	\$ 17,100.00
39	Furnish & Install: Sodded Turf	9,814	SF	\$ 1.25	\$ 12,267.50
40	Furnish & Install: 3" Mulch Layer in Landscape Areas	124	CY	\$ 93.00	\$ 11,532.00
41	Landscape and Plant Maintenance Period of Ninety (90) Calendar Days	1	LS	\$ 6,521.00	\$ 6,521.00

* Additional details about items of work included in each bid item can be found in Section 7-3.1 of the Special Provisions and Specifications.

**Earthwork quantities on the Plans are estimates and used for bidding purposes. Actual quantities may vary and no additional compensation will be provided to the Contractor.

***This Bid Item is a deferred submittal requiring a Building Permit. A Site Plan, Engineer stamped drawings and calculations, certifications, etc. are required.

-Contractor shall provide a Schedule of Values for Lump Sum Bid Items following City request.

Total Base Bid in NUMBERS:	1,216,105.00
----------------------------	--------------

Total Base Bid in WORDS:	One Million Two Hundred sixteen Thousand ^{hundred} ^{Six} Dollars and NO Cents
--------------------------	-------------------------------------------------------------------------------------------------

THE BASIS FOR AWARD OF CONTRACT SHALL BE THE CONTRACTOR'S BASE BID ONLY.

The costs for any work shown or required in the Contract Documents, but not specifically identified as a bid line item are to be included in the related bid line items and no additional compensation shall be due to Contractor for the performance of the work.

All blank spaces appearing above must be filled in. Failure to fill in any blank spaces may render the Bid non-responsive. In case of discrepancy between the Unit Price and Item Cost set forth for a unit basis item, the Unit Price shall prevail and be utilized as the basis for determining the lowest responsive, responsible Bidder. However, if the amount set forth as a Unit Price is ambiguous, unintelligible or uncertain for any cause, or is omitted, or is the same amount as the entry in the Item Cost column, then the amount set forth in the Item Cost column for the item shall prevail and shall be divided by the estimated quantity for the item and the price thus obtained shall be the Unit Price.

For purposes of evaluating Bids, the City will correct any apparent errors in the extension of unit prices and any apparent errors in the addition of lump sum and extended prices.


Bidder's Name: RG General Engineering, Inc.

The estimated quantities for Unit Price items are for purposes of comparing Bids only and the City makes no representation that the actual quantities of work performed will not vary from the estimates. Final payment shall be determined by the City from measured quantities of work performed based upon the Unit Price.

The undersigned agrees that this Bid Schedule constitutes a firm offer to the City which cannot be withdrawn for the number of calendar days indicated in the Notice Inviting Bids from and after the bid opening, or until a Contract for the work is fully executed by the City and a third party, whichever is earlier.

If the Contract Documents specify alternate bid items, the City can choose to include any, all, or none of the alternate bid items in the Work. If the City selects any of the alternate bid items, the corresponding alternate bid prices shall be added to or deducted from Base Bid Price for the work. The City can award/select alternate bid items at any time(s).

Name of Bidder RG General Engineering, Inc.

Signature 

Name and Title Richard Gonzales - President

Dated 01-24-24

Bidder's Name: R G General Engineering Inc.

BID GUARANTEE

BID BOND

[Note: Not required when other form of Bidder's Security, e.g. cash, certified check or cashier's check, accompanies Bid.]

The makers of this bond are, R G General Engineering Inc., as Principal, and Developers Surety and Indemnity Company, as Surety and are held and firmly bound unto the City of Stanton, hereinafter called the City, in the penal sum of TEN PERCENT (10%) OF THE TOTAL BID PRICE of the Principal submitted to City for the work described below, for the payment of which sum in lawful money of the United States, well and truly to be made, we bind ourselves, our heirs, executors, administrators, successors and assigns, jointly and severally, firmly by these presents.

THE CONDITION OF THIS OBLIGATION IS SUCH that whereas the Principal has submitted the accompanying bid dated January 25, 20 24, for **PREMIER PARK RENOVATION PROJECT**.

If the Principal does not withdraw its Bid within the time specified in the Contract; and if the Principal is awarded the Contract and provides all documents to the City as required by the Contract; then this obligation shall be null and void. Otherwise, this bond will remain in full force and effect.

Surety, for value received, hereby stipulates and agrees that no change, extension of time, alteration or addition to the terms of the Contract shall affect its obligation under this bond, and Surety does hereby waive notice of any such changes.

In the event a lawsuit is brought upon this bond by the City and judgment is recovered, the Surety shall pay all litigation expenses incurred by the City in such suit, including reasonable attorneys' fees, court costs, expert witness fees and expenses.

IN WITNESS WHEREOF, the above-bound parties have executed this instrument under their several seals this 25th day of January, 20 24, the name and corporate seal of each corporation.

(Corporate Seal)

R G General Engineering Inc.

Contractor/ Principal

By 

Title Richard Gregory Gonzales-President

Developers Surety and Indemnity Company

(Corporate Seal)

Surety

By 

(Attach Attorney-in-Fact Certificate)

Title Kevin P. Reed, Attorney-in-Fact

Bidder's Name: R G General Engineering Inc.

Notary Acknowledgment

A notary public or other officer completing this certificate verifies only the identity of the individual who signed the document to which this certificate is attached, and not the truthfulness, accuracy, or validity of that document.

STATE OF CALIFORNIA
COUNTY OF _____

On _____, 20____, before me, _____, Notary Public, personally

appeared _____, who proved to me on the basis of satisfactory
Name(s) of Signer(s)

evidence to be the person(s) whose name(s) is/are subscribed to the within instrument and acknowledged to me that he/she/they executed the same in his/her/their authorized capacity(ies), and that by his/her/their signature(s) on the instrument the person(s), or the entity upon behalf of which the person(s) acted, executed the instrument.

I certify under PENALTY OF PERJURY under the laws of the State of California that the foregoing paragraph is true and correct.

WITNESS my hand and official seal.

Signature of Notary Public _____

OPTIONAL

Though the information below is not required by law, it may prove valuable to persons relying on the document and could prevent fraudulent removal and reattachment of this form to another document.

CAPACITY CLAIMED BY SIGNER

DESCRIPTION OF ATTACHED DOCUMENT

- ☐ Individual
☐ Corporate Officer

Title(s)

Title or Type of Document

- ☐ Partner(s) ☐ Limited
 ☐ General

Number of Pages

- ☐ Attorney-In-Fact
☐ Trustee(s)
☐ Guardian/Conservator
☐ Other:

Date of Document

Signer is representing:
Name Of Person(s) Or Entity(ies)

Signer(s) Other Than Named Above

NOTE: This acknowledgment is to be completed for Contractor/Principal.

Bidder's Name: R G General Engineering Inc.

Notary Acknowledgment

A notary public or other officer completing this certificate verifies only the identity of the individual who signed the document to which this certificate is attached, and not the truthfulness, accuracy, or validity of that document.

STATE OF CALIFORNIA
COUNTY OF Orange

On January 25, 2024, before me, Jessica Tinoco Garcia, Notary Public, personally appeared Kevin P. Reed, who proved to me on the basis of satisfactory

evidence to be the person(s) whose name(s) is/are subscribed to the within instrument and acknowledged to me that he/she/they executed the same in his/her/their authorized capacity(ies), and that by his/her/their signature(s) on the instrument the person(s), or the entity upon behalf of which the person(s) acted, executed the instrument.

I certify under PENALTY OF PERJURY under the laws of the State of California that the foregoing paragraph is true and correct.

WITNESS my hand and official seal.



OPTIONAL

Though the information below is not required by law, it may prove valuable to persons relying on the document and could prevent fraudulent removal and reattachment of this form to another document.

CAPACITY CLAIMED BY SIGNER

- ☐ Individual
☐ Corporate Officer

Title(s)

- ☐ Partner(s) ☐ Limited
☐ General

- ☐ Attorney-In-Fact
☐ Trustee(s)
☐ Guardian/Conservator
☐ Other:

Signer is representing:
Name Of Person(s) Or Entity(ies)

DESCRIPTION OF ATTACHED DOCUMENT

Title or Type of Document

Number of Pages

Date of Document

Signer(s) Other Than Named Above

NOTE: This acknowledgment is to be completed for the Attorney-in-Fact. The Power-of-Attorney to local representatives of the bonding company must also be attached.

END OF BID BOND

ACKNOWLEDGMENT

A notary public or other officer completing this certificate verifies only the identity of the individual who signed the document to which this certificate is attached, and not the truthfulness, accuracy, or validity of that document.

State of California
County of LOS ANGELES)


On JANUARY 30, 2024 before me, GLORIA MACIAS, NOTARY PUBLIC
(insert name and title of the officer)

personally appeared RICHARD GONZALES,
who proved to me on the basis of satisfactory evidence to be the person(s) whose name(s) is/are
subscribed to the within instrument and acknowledged to me that he/she/they executed the same in
his/her/their authorized capacity(ies), and that by his/her/their signature(s) on the instrument the
person(s), or the entity upon behalf of which the person(s) acted, executed the instrument.

I certify under PENALTY OF PERJURY under the laws of the State of California that the foregoing
paragraph is true and correct.

WITNESS my hand and official seal.

Signature *Gloria Macias* (Seal)



POWER OF ATTORNEY FOR
COREPOINTE INSURANCE COMPANY
DEVELOPERS SURETY AND INDEMNITY COMPANY
59 Maiden Lane, 43rd Floor, New York, NY 10038
(212) 220-7120

KNOW ALL BY THESE PRESENTS that, except as expressly limited herein, COREPOINTE INSURANCE COMPANY and DEVELOPERS SURETY AND INDEMNITY COMPANY, do hereby make, constitute and appoint:

Jessica TGarcia, Kevin P. Reed, and Aaron Fosburg, of Santa Ana, CA

as its true and lawful Attorney-in-Fact, to make, execute, deliver and acknowledge, for and on behalf of said companies, as sureties, bonds, undertakings and contracts of suretyship giving and granting unto said Attorney-in-Fact full power and authority to do and to perform every act necessary, requisite or proper to be done in connection therewith as each of said company could do, but reserving to each of said company full power of substitution and revocation, and all of the acts of said Attorney-in-Fact, pursuant to these presents, are hereby ratified and confirmed. This Power of Attorney is effective July 7, 2023 and shall expire on December 31, 2025.

This Power of Attorney is granted and is signed under and by authority of the following resolutions adopted by the Board of Directors of COREPOINTE INSURANCE COMPANY and DEVELOPERS SURETY AND INDEMNITY COMPANY (collectively, "Company") on February 10, 2023.

RESOLVED, that Sam Zaza, President, Surety Underwriting, James Bell, Vice President, Surety Underwriting, and Craig Dawson, Executive Underwriter, Surety, each an employee of AmTrust North America, Inc., an affiliate of the Company (the "Authorized Signors"), are hereby authorized to execute a Power of Attorney, qualifying attorney(s)-in-fact named in the Power of Attorney to execute, on behalf of the Company, bonds, undertakings and contracts of suretyship, or other suretyship obligations; and that the Secretary or any Assistant Secretary of the Company be, and each of them hereby is, authorized to attest the execution of any such Power of Attorney.

RESOLVED, that the signature of any one of the Authorized Signors and the Secretary or any Assistant Secretary of the Company, and the seal of the Company must be affixed to any such Power of Attorney, and any such signature or seal may be affixed by facsimile, and such Power of Attorney shall be valid and binding upon the Company when so affixed and in the future with respect to any bond, undertaking or contract of suretyship to which it is attached.

IN WITNESS WHEREOF, COREPOINTE INSURANCE COMPANY and DEVELOPERS SURETY AND INDEMNITY COMPANY have caused these presents to be signed by the Authorized Signor and attested by their Secretary or Assistant Secretary this March 27, 2023.

By:

Printed Name: Sam Zaza

Title: President, Surety Underwriting



ACKNOWLEDGEMENT:

A notary public or other officer completing this certificate verifies only the identity of the individual who signed the document to which this certificate is attached, and not the truthfulness, accuracy, or validity of that document.

STATE OF California

COUNTY OF Orange

On this 27 day of March, 2023, before me, Hoang-Quyen Phu Pham, personally appeared Sam Zaza who proved to me on the basis of satisfactory evidence to be the person whose name is subscribed to within the instrument and acknowledged to me that they executed the same in their authorized capacity, and that by the signature on the instrument the entities upon behalf which the person acted, executed this instrument.

I certify, under penalty of perjury, under the laws of the State of California that the foregoing paragraph is true and correct.

WITNESS my hand and official seal.

Signature



CORPORATE CERTIFICATION

The undersigned, the Secretary or Assistant Secretary of COREPOINTE INSURANCE COMPANY and DEVELOPERS SURETY AND INDEMNITY COMPANY, does hereby certify that the provisions of the resolutions of the respective Boards of Directors of said corporations set forth in this Power of Attorney are in force as of the date of this Certification.

This Certification is executed in the City of Cleveland, Ohio, this March 19, 2023.

DocuSigned by:

By:

Barry W. Moses

Barry W. Moses, Assistant Secretary

POA No. N/A

DocuSign Envelope ID: 3352BFD6-5E90-4796-837E-C1E455E6530F

Ed. 0323

Signed and sealed this 25th day of January 2024

RG General Engineering, Inc.

RG GENERAL ENGINEERING, INC. MINUTES OF BOARD OF DIRECTORS MEETING

A SPECIAL MEETING OF THE BOARD OF DIRECTORS OF RG GENERAL ENGINEERING, INC., A CALIFORNIA CORPORATION, WAS HELD AT 3594 BLUFF ST. NORCO, CA. 92860 ON JANUARY 3rd 2024.

THE BOARD OF DIRECTORS OF THE CORPORATION:

RICHARD GONZALES DIRECTOR

CONSTITUTING ALL OF THE MEMBERS OF THE BOARD OF DIRECTORS WERE PRESENT AT THE MEETING.

THE MOTION WAS DULY MADE, SECONDED AND CARRIED THE FOLLOWING RESOLUTION WAS ADOPTED:

RESOLVED, RICHARD GONZALES, PRESIDENT, IS SOLELY VESTED FULL AUTHORITY TO SIGN ANY AND AN ALL CONTRACTUAL DOCUMENTS FOR THE CORPORATION, AND THEREFORE HAS THE FULL AUTHORITY TO OBLIGATE THE CORPORATION IN ALL CONTRACTUAL MATTERS.

THE UNDERSIGNED, RICHARD GONZALES, PRESIDENT, CERTIFIED THAT RICHARD GONZALES IS THE DULY APPOINTED PRESIDENT OF RG GENERAL ENGINEERING, INC., AND THAT THE ABOVE IS A TRUE AND CORRECT COPY OF THE RESOLUTION DULY ADOPTED AT A MEETING OF BYLAWS OF SAID CORPORATION ON JANUARY 3RD 2024.

IN WITNESS THEREOF, I HAVE AFFIXED MY NAME AS PRESIDENT OF THE CORPORATION, AND HAVE ATTACHED THE SEAL OF RG GENERAL ENGINEERING, INC. TO THIS RESOLUTION.

DATE: JANUARY 3, 2024



RICHARD GONZALES - PRESIDENT

Bidder's Name: Rh General Engineering, Inc.

DESIGNATION OF SUBCONTRACTORS

The subcontractor listed below will perform work or labor or render service to the successful Bidder in or about the construction of the work or improvement, or are subcontractors licensed by the State of California who will, under subcontract to the successful Bidder, specially fabricate and install a portion of the work or improvement according to detailed drawings contained in the Contract Documents, in an amount in excess of one-half of one percent (1/2 of 1%) of the Bidder's total bid. Notwithstanding the foregoing, if the work involves the construction of streets and highways, then the Bidder shall list each subcontractor who will perform work or labor or render service to the Bidder in or about the work in an amount in excess of one-half of one percent (0.5%) of the Bidder's Total Bid Price or \$10,000, whichever is greater. No additional time shall be granted to provide the below requested information.

In compliance with the Subletting and Subcontracting Fair Practices Act Chapter 4 (commencing at Section 4100), Part 1, Division 2 of the California Public Contract Code, the Bidder shall set forth below:

- (a) The portion of the work to be done by the subcontractor;
- (b) The name and the location of the place of business;
- (c) The California contractor license number; and
- (d) The DIR public works contractor registration number.

If a Bidder fails to specify a subcontractor or if a Bidder specifies more than one subcontractor for the same portion of work, then the Bidder shall be deemed to have agreed that it is fully qualified to perform that portion of work and that it shall perform that portion itself.

Portion of Work to be done by Subcontractor	Name of Subcontractor	Location of Business	CSLB Contractor License No.	DIR Registration Number
rubber Surfacing	Surface America, Inc.	14688 E1 Molino St. Fontana, CA. 92335	#C61D12	1000034512
concrete	BBD Construction Inc. dba Escoto Concrete	5065 Rockhurst Ct Riverside, CA. 92503	#1031242	PW-LR-1001108539

Bidder's Name: AG General Engineering, Inc.

Portion of Work to be done by Subcontractor	Name of Subcontractor	Location of Business	CSLB Contractor License No.	DIR Registration Number
plexi pave	California Surfacing	4457 Oak Lane Claremont, CA. 91711	#904352	PW-LR- 1000410300
landscape/ irrigation	IMR Incorporated	2435 Corydon Ave. Norco, CA. 92860	#943413	PW-LR- 1000894951
electrical	Electro Construction Corp	2225 Windsor Ave. Altadena CA. 91001	#95881	1000004159
Survey	CASE LAND SURVEYING INC	614 N. ECKHOFF ST ORANGE CA 92868	L 5411	1000001533
Playground Equipment Install	T. J. JANCA CONSTRUCTION INC	2322 N BATAVIA ST #101 ORANGE CA 92668	774195	1000002326

Bidder's Name: Rh General Engineering, Inc.

BIDDER INFORMATION AND EXPERIENCE FORM

INFORMATION ABOUT BIDDER

(Indicate not applicable ("N/A") where appropriate.)

NOTE: Where Bidder is a joint venture, pages shall be duplicated and information provided for all parties to the joint venture.

- 1.0 Name of Bidder: Rh General Engineering, Inc.
- 2.0 Type, if Entity: Corporation
- 3.0 Bidder Address: 3594 Bluff st.
Norco, CA. 92860
- N/A (951) 963-4268
Facsimile Number Telephone Number
- richard@rginc.net
Email Address
- 4.0 How many years has Bidder's organization been in business as a Contractor?
1 year
- 5.0 How many years has Bidder's organization been in business under its present name? 1 year
- 5.1 Under what other or former names has Bidder's organization operated? none
- 6.0 If Bidder's organization is a corporation, answer the following:
- 6.1 Date of Incorporation: 2-26-22
- 6.2 State of Incorporation: California
- 6.3 President's Name: Richard Gonzales
- 6.4 Vice-President's Name(s): N/A
- 6.5 Secretary's Name: Richard Gonzales
- 6.6 Treasurer's Name: Richard Gonzales

Bidder's Name: REN General Engineering, Inc.

7.0 If an individual or a partnership, answer the following:

7.1 Date of Organization: N/A

7.2 Name and address of all partners (state whether general or limited partnership):

N/A

8.0 If other than a corporation or partnership, describe organization and name principals:

N/A

9.0 List other states in which Bidder's organization is legally qualified to do business.

N/A

10.0 What type of work does the Bidder normally perform with its own forces?

11.0 Has Bidder ever failed to complete any work awarded to it? If so, note when, where, and why:

No

12.0 Within the last five years, has any officer or partner of Bidder's organization ever been an officer or partner of another organization when it failed to complete a contract? If so, attach a separate sheet of explanation:

No

13.0 List Trade References:

* see attached *

Bidder's Name: Rh General Engineering, Inc.

14.0 List Bank References (Bank and Branch Address):

Navy Federal
2620 Tuscany St. #101
Corona, CA. 92881

15.0 Name of Bonding Company and Name and Address of Agent:

APTutton Insurance Services
2913 S Pullman St. Kevin Reed
Santa Ana, CA. 92205 (949) 261-5335

[REMAINDER OF THIS PAGE INTENTIONALLY LEFT BLANK]

TRADE REFERENCES

Imperial Sprinkler Supply
1485 N. Manassero St.
Anaheim, CA 92807
(714) 792-2920 FAX (714) 729-2921

Robertson Ready Mix
200 S. Main Street Suite 200
Corona, Ca 92882
(951) 493-6500 FAX (951) 493-6462

Site One Services
4280 E Lowell St.
Ontario, CA. 91761
(714) 720-9801

American Rentals
2830 Rubidoux Blvd.
Riverside, CA. 92509
(951) 367-0220 FAX (951) 367-0236

West Coast Sand & Gravel
P.O. Box 5267
Buena Park, CA. 90622
(714) 522-4403 FAX (714) 522-4524

Bidder's Name: Rh General Engineering, Inc.

LIST OF CURRENT PROJECTS (BACKLOG)

[**Duplicate Page if needed for listing additional current projects.**]

Project	Client Reference (agency name/contact info)	Description of Bidder's Work	Completion Date	Cost of Bidder's Work
Vista del Verde Project Improvements	City of Yorba Linda	Park improvements	March 2024	\$500,000.00
Miscellaneous Improvements Various Sites	Atwood Unified School District	parking lot and school improvements	April 2024	\$1,600,000.00

Bidder's Name: RA General Engineering, Inc.

LIST OF COMPLETED PROJECTS – LAST THREE YEARS

[**Duplicate Page if needed for listing additional completed projects.**]

Please include only those projects which are similar enough to demonstrate Bidder's ability to perform the required Work.

[illegible]

EXPERIENCE AND TECHNICAL QUALIFICATIONS QUESTIONNAIRE

Personnel:

The Bidder shall identify the key personnel to be assigned to this project in a management, construction supervision or engineering capacity.

1. List each person's job title, name and percent of time to be allocated to this project:

Richard Gonzales - Project Manager

2. Summarize each person's specialized education:

Richard Gonzales *see attached resume*

3. List each person's years of construction experience relevant to the project:

Richard Gonzales *see attached resume*

4. Summarize such experience:

Richard Gonzales *see attached resume*

Bidder agrees that personnel named in this Bid will remain on this Project until completion of all relevant Work, unless substituted by personnel of equivalent experience and qualifications approved in advance by the City.

Additional Bidder's Statements:

If the Bidder feels that there is additional information which has not been included in the questionnaire above, and which would contribute to the qualification review, it may add that information in a statement here or on an attached sheet, appropriately marked:

N/A

Richard Gonzales
President

richard@rginc.net | (951) 963-4268 | Norco, CA.

Experience

<i>1/2022 – Present</i> <i>Norco, CA.</i>	RG General Engineering, Inc. President/Owner
<i>7/2004 – 5/2023</i> <i>Chino, CA.</i> <i>Walnut, CA.</i>	C.S. Legacy Construction, Inc. Estimator/Secretary Volume \$30 Million
<i>3/2000 - 7/2004</i> <i>Corona, CA.</i>	All American Asphalt Laborer/Foreman Volume \$200 Million
<i>2/1997 - 3/2000</i> <i>Temecula, CA.</i>	Sean Malek Engineering Construction Grade Checker Volume \$30 Million

Education

1973-1978
High School Diploma
Corona High School

References

Great Park Baseball Bullpens Improvements Project

City of Irvine
1 Civic Center Plaza
Irvine, CA. 92606
\$141,677.18

Civic Center Bridge and Landscape Renovation Project

City of Garden Grove
11222 Acacia Pkwy
Garden Grove, CA. 92840
\$361,324.00

Sallee Park Improvement Project

City of San Jacinto
595 S. San Jacinto Ave.
San Jacinto, CA. 92583
\$214,151.00

Bidder's Name: Rh General Engineering, Inc.

NON-COLLUSION DECLARATION

The undersigned declares:

I am the President of Rh General Engineering, Inc., the party making the foregoing Bid.

The Bid is not made in the interest of, or on behalf of, any undisclosed person, partnership, company, association, organization, or corporation. The Bid is genuine and not collusive or sham. The Bidder has not directly or indirectly induced or solicited any other Bidder to put in a false or sham bid. The Bidder has not directly or indirectly colluded, conspired, connived, or agreed with any Bidder or anyone else to put in a sham bid, or to refrain from bidding. The Bidder has not in any manner, directly or indirectly, sought by agreement, communication, or conference with anyone to fix the Bid Price of the Bidder or any other Bidder, or to fix any overhead, profit, or cost element of the Bid Price, or of that of any other Bidder. All statements contained in the Bid are true. The Bidder has not, directly or indirectly, submitted his or her Bid Price or any breakdown thereof, or the contents thereof, or divulged information or data relative thereto, to any corporation, partnership, company, association, organization, bid depository, or to any member or agent thereof to effectuate a collusive or sham bid, and has not paid, and will not pay, any person or entity for such purpose.

Any person executing this declaration on behalf of a Bidder that is a corporation, partnership, joint venture, limited liability company, limited liability partnership, or any other entity, hereby represents that he or she has full power to execute, and does execute, this declaration on behalf of the Bidder.

I declare under penalty of perjury under the laws of the State of California that the foregoing is true and correct and that this declaration is executed on January 24, 2024 [date], at Norco [city], CA [state].

Name of Bidder Rh General Engineering, Inc.

Signature 

Name Richard Gonzales

Title President

ACKNOWLEDGMENT

A notary public or other officer completing this certificate verifies only the identity of the individual who signed the document to which this certificate is attached, and not the truthfulness, accuracy, or validity of that document.

State of California
County of LOS ANGELES)

On JANUARY 30, 2024 before me, GLORIA MACIAS, NOTARY PUBLIC
(insert name and title of the officer)

personally appeared RICHARD GONZALES,
who proved to me on the basis of satisfactory evidence to be the person(s) whose name(s) is/are
subscribed to the within instrument and acknowledged to me that he/she/they executed the same in
his/her/their authorized capacity(ies), and that by his/her/their signature(s) on the instrument the
person(s), or the entity upon behalf of which the person(s) acted, executed the instrument.

I certify under PENALTY OF PERJURY under the laws of the State of California that the foregoing
paragraph is true and correct.

WITNESS my hand and official seal.

Signature *Gloria Macias*

(Seal)



Bidder's Name: _____

PUBLIC WORKS CONTRACTOR DIR REGISTRATION CERTIFICATION

Pursuant to Labor Code sections 1725.5 and 1771.1, all contractors and subcontractors that wish to bid on, be listed in a bid proposal, or enter into a contract to perform public work must be registered with the Department of Industrial Relations. See <http://www.dir.ca.gov/Public-Works/PublicWorks.html> for additional information.

No Bid will be accepted nor any contract entered into without proof of the contractor's and subcontractors' current registration with the Department of Industrial Relations to perform public work.

Bidder hereby certifies that it is aware of the registration requirements set forth in Labor Code sections 1725.5 and 1771.1 and is currently registered as a contractor with the Department of Industrial Relations.¹

Name of Bidder: RH General Engineering, Inc.

DIR Registration Number: 1000979066

DIR Registration Expiration: 6-30-24

Small Project Exemption: _____ Yes or ☒ No

Unless Bidder is exempt pursuant to the small project exemption, Bidder further acknowledges:

1. Bidder shall maintain a current DIR registration for the duration of the Project.
2. Bidder shall include the requirements of Labor Code sections 1725.5 and 1771.1 in its contract with subcontractors and ensure that all subcontractors are registered at the time of bid opening and maintain registration status for the duration of the Project.
3. Failure to submit this form or comply with any of the above requirements may result in a finding that the Bid is non-responsive.

Name of Bidder RH General Engineering, Inc.

Signature 

Name and Title Richard Gonzales - President

Dated 01-24-24

¹ If the Project is exempt from the contractor registration requirements pursuant to the small project exemption under Labor Code Sections 1725.5 and 1771.1, please mark "Yes" in response to "Small Project Exemption."

Bidder's Name: RG General Engineering, Inc.

CITY OF STANTON

IRAN CONTRACTING ACT CERTIFICATION
(Public Contract Code Sections 2202-2208)


PREMIER PARK RENOVATION PROJECT

(To be executed by bidder and submitted with its bid)

As required by Public Contract Code ("PCC") Section 2204 for contracts of \$1,000,000 or more, please insert Bidder's or financial institution's name and Federal ID Number (if available) and complete one of the options below. Please note that California law establishes penalties for providing false certifications, including civil penalties equal to the greater of \$250,000 or twice the amount of the contract for which the false certification was made; contract termination; and three-year ineligibility to bid on contracts. (PCC Section 2205.)

OPTION #1 - CERTIFICATION

I, the official named below, certify I am duly authorized to execute this certification on behalf of the bidder/financial institution identified below, and the bidder/financial institution identified below is not on the current list of persons engaged in investment activities in Iran created by California Department of General Services ("DGS") and is not a financial institution extending Twenty Million Dollars (\$20,000,000) or more in credit to another person/bidder, for 45 days or more, if that other person/bidder will use the credit to provide goods or services in the energy sector in Iran and is identified on the current list of persons engaged in investment activities in Iran created by DGS. [PCC Section 2204(a).]

Bidder Name/Financial Institution (Printed)		Federal ID Number (or N/A)
<u>RG General Engineering, Inc.</u>		<u>88-1078643</u>
By (Authorized Signature)		
		
Printed Name and Title of Person Signing		
<u>Richard Gonzales - President</u>		
Date Executed	Executed in	
<u>01-24-24</u>	<u>Norco, CA.</u>	

OPTION #2 - EXEMPTION

Pursuant to Public Contract Code Sections 2203(c) and (d), a public entity may permit a bidder/financial institution engaged in investment activities in Iran, on a case-by-case basis, to be eligible for, or to bid on, submit a proposal for, or enters into or renews, a contract for goods and services. If you have obtained an exemption from the certification requirement under the Iran Contracting Act, please fill out the information below, and attach documentation demonstrating the exemption approval.

Bidder Name/Financial Institution (Printed)		Federal ID Number (or N/A)
By (Authorized Signature)		
Printed Name and Title of Person Signing		Date Executed

Bidder's Name: RG General Engineering, Inc.

CITY OF STANTON

SUFFICIENT FUNDS DECLARATION
(Labor Code Section 2810)

PREMIER PARK RENOVATION PROJECT

(To be executed by bidder and submitted with its bid)

Owner: City of Stanton
Contract: Premier Park Renovation Project

I, Richard Gonzales, declare that I am the President
[insert title] of RG General Engineering, Inc. [the entity], the entity making and submitting the bid for the
above Contract that accompanies this Declaration, and that such bid includes sufficient funds to permit
RG General Engineering, Inc. [the entity] to comply with all local, State or Federal labor laws or regulations
during performance of the Contract, including payment of prevailing wage, and that RG General Engineering, Inc.
[the entity] will comply with the provisions of Labor Code Section 2810(d) if awarded the Contract.

I declare under penalty of perjury under the laws of the State of California that the foregoing is true and correct
and executed on January 24 20 24, at Norco [City], CA [State].

Date: 01-24-24


Signature

Print Name: Richard Gonzales

Print Title: President



TO: All Contractors

FROM: Han Sol Yoo, Associate Engineer

DATE: January 16, 2024

SUBJECT: **ADDENDUM NO. 1** to the Premier Park Renovation Project

This Addendum No. 1 is being issued for the Premier Park Renovation Project.

The intent of this Addendum No. 1 is to include the following revisions, additions, and/or deletions shall hereby be made a part of the RFP documents.

Listed below are the questions / inquiries received and the City's Responses:

1. Confirmation of Bid Opening Date and Time.

Response: Tuesday, February 6, 2024 at 11:00 A.M.

2. Please confirm whether this project is subject to a PLA (Project Labor Agreement), a PSA (Project Stabilization Agreement), a CBA (Collective Bargaining Agreement), a CWA (Community Workforce Agreement), or anything of that nature?

Response: This Project is not subject to the Agreements listed above.

3. Is this project subject to State Prevailing Wage Rates OR Federal Davis-Bacon Wage Rates (or both)?

Response: State Prevailing Wage.

4. Please confirm if a Mandatory Pre-Bid Meeting will be held. If so, what date, time, and location?

Response: No Mandatory Pre-Bid Meeting will be held.

5. Is the Resilient Rubber Play Surfacing to be EPDM or TPV materials? Beige is very different between the 2 types of material.

Response: The resilient rubber surfacing is to be TPV with aliphatic urethane binder.

6. Is there only 1 drain inside the playground area, and if so, what is the expected depth at that point for required slope?

Response: The drain location, top of grate elevation, and the invert of the pipe are shown on the Precise Grading plan, Sheet C-1.1, as callout #23. Elevations for the concrete sub-base and resilient surfacing are shown throughout the play area, and slope to that drain location.


Contractors shall note that per the General Specifications "Substitution of Equivalents", **requests for approvals of "or equal" items prior to Bid Opening will not be considered.** (Page GS-7)

Project information, documents, and plan holders for this Project can be found on CIPList.com. (<https://ciplist.com/plans/?Stanton/city/11629>)

For any further information or clarification needed, please contact Han Sol Yoo, Associate Engineer, via email at HYoo@StantonCA.gov.

Confirmation of receipt of all addenda is part of the Bid Documents. Failure to acknowledge receipt of all addenda may cause a bid to be deemed non-responsive.

By:



Han Sol Yoo
Associate Engineer



TO: All Contractors

FROM: Han Sol Yoo, Associate Engineer

DATE: January 23, 2024

SUBJECT: **ADDENDUM NO. 2** to the Premier Park Renovation Project

This Addendum No. 2 is being issued for the Premier Park Renovation Project.

The intent of this Addendum No. 2 is to include the following revisions, additions, and/or deletions shall hereby be made a part of the RFP documents.

Listed below are the questions / inquiries received and the City's Responses:

1. In reference to specification section 314-1 Resilient Playground Surfacing #13. The wearing course thickness specified at 3/8" is less than the industry standard of 1/2". Please consider revising the minimum thickness required for the wearing course to 1/2" minimum.

Response: The wearing course thickness shall be 1/2" minimum.

2. According to Irrigation legend on sheet L-4.01, model for quick coupler valve shall be 44-DLRC. However, this model is not available on Rain Bird website. Items available are 44-LRC and 33-DLRC. Please clarify.

Response: Bid should be for 44-LRC.

3. Refer to Detail K sheet L-6.01, it requires backflow enclosure, but it does not show the model. Please provide model for backflow enclosure.

Response: Strongbox SBBC-30SS Backflow Enclosure for backflow and backflow assembly shall include a LF777 strainer and LF223HP high pressure regulator.

4. Refer to P.O.C callout on sheet L-5.01, irrigation water source is domestic water. However, refer to Detail I, J, PVC mainline uses non-potable pipe. Please confirm if new irrigation system shall be domestic or reclaimed.

Response: The site is domestic water for irrigation.

5. According to valve box legend on sheet L-4.01, gate valve uses 10" round box. However, per detail E sheet L-6.01, it requires rectangular valve box. Please clarify.

Response: There are no gate valves on this project, please use a rectangular valve box for the ball valves as specified on the legend and details.

6. Regarding the Sod, the symbol shown on Groundcover Legend/ Sheet L-7.01 is different from the symbol shown on Planting Plan/ Sheet L-7.01. Please clarify.

Response: The Sod Area (GC-8) is the middle portion of the park that is enclosed by the walkways.

7. Regarding bid item #40 - Furnish & Install: 3" Mulch Layer in Landscape Areas, the mulch material as per the specifications sections 308-4.9.3 and 801-4.10 is the 'Forest Floor' material supplied by the Aquinaga Company. However, according to specifications section 800-1.2.5, the mulch material is medium grind bark, such as that supplied by Blue Ribbon Landscape Supplies. Please clarify.

Response: A 3" layer of double-shredded hardwood mulch for all landscaped areas is the requirement. The selected contractor will be responsible for submitting a material submittal with a sample for review and approval. The specific name of the material is not as important as insuring that recycled construction wood material or other components that might be harmful or detrimental to plant health is not installed.

8. The backfill for tree and shrub planting, as shown in specification section 308-4.5, appears to be different from that in specification section 801-4.5. Please verify which specifications will be applied.

Response: Specification section 308-4.5 should be used for bidding purposes. Contractor will be responsible for providing agronomic soil test with recommendations for soil amendment which will be the actual backfill mix used for the project.

9. The tablets for a 15-gallon shrub/ground cover, as indicated in specification section 308-4.5, show 3 tablets for a 15- gallon container only. However, specification section 801-4.5 indicates 8 tablets for a 15-gallon container. Please clarify.

Response: Specification section 801-4.5 is the correct specification that indicates that 8 tablets are to be used when planting 15 gallon plant material.



Contractors shall note that per the General Specifications "Substitution of Equivalents", **requests for approvals of "or equal" items prior to Bid Opening will not be considered.** (Page GS-7)

Project information, documents, and plan holders for this Project can be found on CIPList.com. (<https://ciplist.com/plans/?Stanton/city/11629>)

For any further information or clarification needed, please contact Han Sol Yoo, Associate Engineer, via email at HYoo@StantonCA.gov.

Confirmation of receipt of all addenda is part of the Bid Documents. Failure to acknowledge receipt of all addenda may cause a bid to be deemed non-responsive.

By:

A handwritten signature in blue ink, appearing to read "Han Sol Yoo", written over a horizontal line.

Han Sol Yoo
Associate Engineer

**Darryl J. Paul
Attorney at Law**



February 8, 2024

Han Sol Yoo, E.I.T
Associate Engineer/Public
Works & Engineering
City of Stanton
7800 Katella Ave
Stanton, CA 90680

**VIA FIRST CLASS MAIL
and E-MAIL hyoo@stantonca.gov**

Re: Premier Park Renovation Project Formal Bid Protest

Dear Mr. Yoo:

This office represents Land Forms Landscape Construction, Inc. ("Land Forms") in its business dealings in the Southern California area and, in particular, with regard to the bids submitted to the City of Stanton on the Premier Park Renovation Project ("Project").

During the bid opening at City Hall RG General Engineering, Inc. ("RG") was determined to be the apparent low bidder on the project. Land Forms has concluded a review of the RG bid *vis-à-vis* the City Project bid documents and based on that review has found numerous issues of concern.

Please consider this correspondence to constitute a formal bid protest to any decision by the City of Stanton to award a contract for the Project to RG based on the fact that RG is not a responsible bidder and its bid is not, under the law, responsive to the bid documents.

Below is a brief summary of the discrepancies found in RG's bid:

- 1) Section 201-1.1.5 item 2. and 4. of the Special Provisions require bidders to list a subcontractor for concrete installation with an identified 10 projects in specified counties, requiring bidders to

“Demonstrate Experience: 10 projects within last 24 months. Listing of projects and addresses shall be provided with the bid”. RG’s bid provides that it will self-perform the concrete. Land Forms usually self-performs concrete, but it followed the requirements of the Special Provisions and thus, RG has obtained an unfair advantage over Land Forms and all other competitive bidders.

- 2) On page P-2 of the bid form the requirements for a complete bid package are set forth: **“A complete bid consists of the following Bid Forms, which have been completed and executed by the undersigned bidder, are incorporated by this reference and made a part of this Bid”** (emphasis in the original). Item number 4. on this page requires a Completed Bidder Information and Experience form. RG’s bid form is incomplete as number 10 on page P-14 regarding work normally performed with its own forces is left blank and there is no contact information listed under “Client Reference” as required.
- 3) On P-3 of the bid form the instructions state: “If the Contractor is a corporation, two signatures of corporate officers are required.” There is only one signature of a corporate officer on this page in RG’s bid.
- 4) The bid form page P-9 Notary acknowledgment was left blank and RG inserted its own notary form after P-10.
- 5) On page P-14 of the bid form, item 10. Inquires, “What type of work does the Bidder normally perform with its own force?” This question was left unanswered by RG in its bid leading to the logical conclusion that RG does not self-perform the work. As outlined in the special provisions under PERFORMANCE OF AT LEAST 50% OF THE WORK (Standard Specifications Section 2-3.2), the contractor must self-perform at least 50% of the work.
- 6) The bid form requires “agency name/contact info” on page P-16. No contact information is listed by RG under the client reference section.
- 7) On page P-18 Experience and Technical Qualifications – item 1., the bid form asks for job title, name and percent of time to be allocated to this project. Richard Gonzales lists himself as Project Manager and he does not give a percent of time to be allocated to the Project as

required. In addition, on page P-13 he lists himself as President, Secretary and Treasurer. No other qualified personnel are listed which would indicate that he is the only person within his organization that would be able to perform the work – there is no equipment operator, demolition or grading experience listed on his résumé and no subcontractors are listed for this work. If Richard Gonzales is the sole supervising entity for the company and he becomes unavailable or incapacitated, then who would take over managing the Project as no one else is listed on page P-18?

- 8) On page P-18 – item 2. the RG bid states “see attached résumé” for the person’s specialized education. On the résumé under Experience the RG bid lists Mr. Gonzales’ background positions as President/Owner, Estimator/Secretary, Laborer/Foreman, and Grade Checker. There is no specialized education related to the position of Project Manager, the job title set forth on item 1. of the same page.
- 9) On page P-18 – item 4., the bid form requires a summary of experience. Job titles are provided for Richard Gonzales together with a list of projects, but no scope or specifics about the responsibilities are provided to indicate the actual experience for Mr. Gonzales.

Based on the foregoing, it is the contention of Land Forms that the RG bid is non-responsive and that RG is not a responsible bidder thereby necessitating the removal of RG from the universe of bidders on this Project.

Thank you for your consideration of this matter. I will be happy to provide any further support and/or to receive your call or letter regarding the foregoing.

Very truly yours,



Darryl J. Paul
DJP/edz

Cc: Land Forms (via e-mail only)

Han Sol Yoo, E.I.T
Associate Engineer/
Public Works & Engineering
City of Stanton
7800 Katella Ave
Stanton, CA 90680

Re: Premier Park Renovation Project Formal Bid Protest Correction

Dear Mr Yoo:


I would like to make a correction to one of the items on the bid protest submitted today from our Attorney Darryl J Paul.

Under the summary of discrepancies found in RG's bid under item 1), it provides a statement that RG will self-perform the concrete installation. We see that RG has listed a subcontractor to perform the concrete installation. The protestable item is that RG did not include the required list of 10 projects in the last 24 month in the stipulated counties with their bid per the requirements outlined in Special Provisions section 201-1.1.5 items 2. and 4.

Land Forms can self perform the concrete at a much lower cost than our listed sub and would have put our firm in apparent low bid position. Because of the stipulations outlined in the Special Provisions section 201-1.1.5 items 2. and 4. we had to list a subcontractor that could provide the required list of 10 projects (that RG omitted) which would give them an unfair advantage.

Thank you for your consideration of the foregoing information and I will be happy to provide any further support regarding this.

Regards,



Luke Alvarado
President of Business Development
Land Forms Landscape Construction Inc.




HongDao Nguyen
Partner
(949) 263-2614
hongdao.nguyen@bbklaw.com

March 6, 2024

VIA E-MAIL

Darryl J. Paul, Esq.



Re: Premier Park Renovation Project; Land Forms Landscape Construction,
Inc. Bid Protest Response

Dear Mr. Paul:

This firm serves as City Attorney for the City of Stanton (“City”). The City received your formal bid protest letter, which was sent on behalf of your client, Land Forms Landscape Construction Inc.’s (“Land Forms”), and dated February 8, 2024 (“Protest”). The Protest relates to the above-mentioned project (“Project”). City staff has reviewed the Protest and determined that it is meritless as it pertains to the bid submitted by the lowest responsible bidder submitting a responsive bid on the Project – RG General Engineering (“RG”).

As a threshold matter, a bid must conform to the material terms of the bid package. (*DeSilva Gates Constr. v. Department of Transp.* (2015) 242 Cal.App.4th 1409; *Menefee v. County of Fresno* (1985) 163 Cal.App.3d 1175.) A bid is responsive if it promises to do what the bidding instructions demand. (*Williams v. Clovis Unified Sch. Dist.* (2007) 146 Cal.App.4th 757; *Valley Crest Landscape Inc. v. City of Davis* (1996) 41 Cal.App.4th 1432, 1438.) Responsiveness should be determined from the face of the bid. (*Great W. Contractors, Inc. v. Irvine Unified Sch. Dist.* (2010) 187 Cal.App.4th 1425.) However, the City has broad discretion to determine responsiveness and accept a responsive bid even if there are minor irregularities or mistakes, as long as such mistakes do not affect the price of the bid, or otherwise give a bidder an unfair competitive advantage. (See *Menefee v. County of Fresno* (1985) 163 Cal. App. 3d 1175, *Ghilotti Construction Co v City of Richmond* (1996) 45 Cal App 4th 897).

With the foregoing in mind and in reviewing the bid submitted by RG, the City has determined that the alleged errors in the bid are either not errors at all, or are at most immaterial deviations, and certainly do not amount to material mistakes requiring the City to reject the bid as nonresponsive.

City staff has reviewed and responds as following to the particular assertions in the Protest for brevity, the following does not include a comprehensive analysis of every express and implicit assertion in the Protest:

- The Protest first alleges that Section 201-1.1.5(2) & (4) of the solicitation and bid documents for the Project (“Bid Documents”) restricted bidders from self-performing the concrete work for the Project, and required bidders to demonstrate experience by providing a list of ten (10) projects in the last twenty four (24) months. The City received a subsequent, undated, letter from Mr. Luke Alvarado at Land Forms, rescinding the allegation that RG failed to list a concrete subcontractor (“Addendum”). As a foundational matter, Section 201-1.1.5 does not require the *bidder* to provide evidence of experience, it requires the *Contractor* to provide said evidence, expressly placing the obligation on the selected low bidder, contemplating a post-bid submission. Section 201-1.1.5(4) specifically provides that the “installer qualifications shall be submitted to the construction manager with copies to the Architect.” Stated another way, just because RG did not provide evidence with their bid, does not mean they cannot do so thereafter, as contemplated by the Bid Documents. Accordingly, the Bid Documents did not require submission of qualifications along with the bid, and the Protest’s allegations under this section have no relevance as to whether RG’s bid was responsive.
- The Protest goes on to allege, in Items No. 2 and No. 5, that RG failed to respond to item 1 of the bid form relating to the type of work the bidder normally performs. While RG did not appear to respond to this question, this information is readily available elsewhere and can be gleaned from a read of the bid, in its totality. Accordingly, this an immaterial deviation which the City may waive.
- Item No. 3 of the Protest alleges that because RG is a corporation and failed to provide two signatures of corporate officers, the bid is non-responsive. While only one signature is present on RG’s bid and the Bid Documents request two signatures for corporations, RG has satisfied the requirement in another manner by providing authority pursuant to board action that Mr. Richard Gonzales is authorized to bind the corporation in contractual matters. Additionally, RG’s corporate structure lists Mr. Gonzales as multiple officers, which is permissible under California Law and functionally means that Mr. Gonzales’ signature may serve for more than one officer designation. Accordingly, RG has satisfied this requirement, and no deviation has occurred.
- Item No. 4 of the Protest asserts that RG’s bid is also non-responsive because RG used their own notary form instead of using the form provided by the City. There is nothing in the Bid Documents strictly requiring bidders to use the City’s notary forms. Because RG provided valid notary acknowledgements from all required parties, the City does not consider this to be a deviation.
- Item No 6 suggests that the bid is non-responsive because RG failed to list the agency contact information under the “Client Reference (agency name/contact info)” section. While RG failed to provide direct contact information, the two entities listed are public entities, and their contact information is a matter of public record, readily accessible to any member of the public. Accordingly, this an immaterial deviation which the City may waive.
- Item No. 7 suggests that the absence of additional listed personnel is evidence that additional personnel do not exist. Despite the allegations in the Protest, a

corporation listing one person or entity as multiple officer roles is quite common and not grounds for a protest. Additionally, the Protest has not offered any evidence that RG has no other supervisory personnel, and merely leans on the possibility of RG's president becoming incapacitated as grounds for a finding of non-responsiveness or non-responsibility. Accordingly, City staff disagrees with this assertion and considers said deviation to be immaterial in nature and the City is well within their rights to waive the deviation.

- Items No. 8 and 9 of the Protest allege that Mr. Gonzales' resume is insufficient to meet the personnel standards in the bid forms. Significantly, the Bid Documents merely request a summary of any specialized education and experience, but do not require a minimum amount of experience or level of specialized education. Accordingly, whether Mr. Gonzales' resume explains all of this information in detail is not grounds for a protest. Moreover, to the extent that specialized education is missing or that the provided information is not sufficiently detailed would not render the bid non-responsive or the bidder non-responsible.

For the foregoing reasons, City staff has determined that the Protest does not offer any rationale that would require the City to reject RG's bid for lack of responsiveness, or support a finding of non-responsibility. Instead, the Protest takes a broad reading of the Bid Documents and points out minute errors and clerical mistakes, none of which amount to a material deviation. We note the clear policy and purpose associated with the review of bids and bid protests as dictated by the court in *Ghillotti, supra*:

They must also be viewed in light of the public interest, rather than the private interest of a disappointed bidder. 'It certainly would amount to a disservice to the public if a losing bidder were to be permitted to comb through the bid proposal or license application of the low bidder after the fact, [and] cancel the low bid on minor technicalities, with the hope of securing acceptance of his, a higher bid. Such construction would be adverse to the best interests of the public and contrary to public policy.' (*Judson Pacific-Murphy Corp. v. Durkee* (1956) 144 Cal.App.2d 377,383, 301 P.2d 97.)

(*Ghillotti, supra* 45 Cal.App.4th at 908-09.)

City staff intends to recommend that City Council reject this Protest as meritless, and award the contract to the lowest responsible bidder submitting a responsive bid, RG, tentatively during its March 26, 2024 City Council meeting.

Darryl J. Paul, Esq.
March 6, 2024
Page 4

If there are any questions, please contact me at hongdao.nguyen@bbklaw.com

Sincerely,

A handwritten signature in blue ink, appearing to read 'H. Nguyen', with a stylized flourish extending to the right.

HongDao Nguyen
of BEST BEST & KRIEGER LLP

HN

CITY OF STANTON

REPORT TO THE CITY COUNCIL

TO: Honorable Mayor and Members of the City Council

DATE: March 26, 2024

SUBJECT: AN ORDINANCE OF THE CITY COUNCIL OF THE CITY OF STANTON, CALIFORNIA ADOPTING THE TOWN CENTER SPECIFIC PLAN AND CORRELATING GENERAL PLAN AMENDMENT, ZONE MAP AMENDMENT, AND SUBSEQUENT INITIAL STUDY AND MITIGATED NEGATIVE DECLARATION TO THE 2008 GENERAL PLAN ENVIRONMENTAL IMPACT REPORT

REPORT IN BRIEF:

The Planning Commission held two public hearings and voted to recommend that the City Council adopt the Stanton Town Center Specific Plan (TCSP), General Plan Amendment, Zone Map Amendment, and Subsequent Initial Study and Mitigated Negative Declaration. The TCSP is a policy document that will serve as the Zoning to implement the General Plan's Town Center Mixed-Use District and establish consistency between the General Plan and Zoning Code. The guidelines and standards were specifically designed to create a pedestrian-friendly community and protect existing single-family uses. The City Council is asked to review the TCSP and Subsequent IS/MND for adoption and hold a public hearing to take public comment.

RECOMMENDED ACTION:

1. City Council conduct the public hearing and first reading of Ordinance No. 1141, entitled:

“AN ORDINANCE OF THE CITY COUNCIL OF THE CITY OF STANTON, CALIFORNIA, ADOPTING THE STANTON TOWN CENTER SPECIFIC PLAN, GENERAL PLAN AMENDMENT, ZONE MAP AMENDMENT, SUBSEQUENT INITIAL STUDY AND MITIGATED NEGATIVE DECLARATION TO THE 2008 GENERAL PLAN ENVIRONMENTAL IMPACT REPORT, AND MITIGATION MONITORING AND REPORTING PROGRAM”; and

2. Adopt the Initial Study and Draft Subsequent Mitigated Negative Declaration (MND) prepared pursuant to CEQA and the State CEQA Guidelines; and
3. Set April 9, 2024 as the date for second reading of Ordinance No. 1141.

BACKGROUND:

The Stanton General Plan currently designates properties along Beach Blvd., from Katella Ave. to Cerritos Ave., and along Main St., from Rose St. to Fern Ave., as Town Center Mixed Use District. These areas currently allow for mixed-use development, but do not have a corresponding zoning designation or overlay. The Town Center Specific Plan (TCSP) introduces development standards for these areas so it will serve as the Zoning Code for properties within the specific plan area and create consistency between the General Plan Land Use Map and the Zoning Map.

The TCSP is a culmination of efforts that commenced in 2010 when an initial effort was made to develop a Specific Plan. Although the 2010 draft was not adopted, some of its goals and objectives were incorporated into the TCSP after community outreach found that they were still relevant and desirable.

The Planning Commission reviewed the TCSP on January 17, 2024, and again on February 27, 2024, before voting to adopt Resolution 2563 which recommends that the City Council adopt the TCSP, General Plan Amendment, Zone Map Amendment, and Subsequent Initial Study and Mitigated Negative Declaration. The specific plan area encompasses approximately 156.9 acres centered around the Beach Blvd. and Main St. intersection. The area is generally bounded by Cerritos Ave. to the north, Dale Ave. to the east, Katella Ave. to the south, and Rose St. to the west.

Approval of the TCSP will require a General Plan Amendment to expand the boundaries of the Town Center area and change the land use designations of specific properties from Medium Density, High Density Residential, and Industrial to Town Center Mixed Use District. A Zone Change will also be required to change the zoning designations from Single-Family Residential (RL), Medium Density Residential (RM), Commercial Neighborhood (CN), Commercial General (GC), Industrial General (IG), and Public Institutional (PI) to Specific Plan (SP) Zone. These actions will be accompanied by adoption of an Initial Study and Subsequent Mitigated Negative Declaration (IS/MND) that was prepared to assess potential impacts of the Town Center Specific Plan. The Subsequent IS/MND determined that, with the proposed mitigation measures, there would be no significant impacts to the area.

ANALYSIS/JUSTIFICATION:

The TCSP is designed to create a district within the City that promotes redevelopment and incentivizes new mixed-uses while preserving existing residential neighborhoods and enhancing the district's industrial character. The TCSP is designed to implement realistic and achievable project objectives to encourage development that will lead to high-quality mixed-use neighborhoods. The TCSP will serve as the zoning for the Plan Area and establish four new land use districts; Town Center Mixed-Use (TCMU), Town Center Industrial (TCI), Retail-Oriented Mixed-Use (ROMU), and Town Center Residential (TCR).

Specific Plan Overview

The TCSP project was initiated with a public workshop, held on December 15, 2020, to introduce the project and obtain feedback from the community so that staff could learn the community's thoughts and vision for the area. A survey was also developed and posted on the City's website to gain additional community feedback. A second workshop was held on March 1, 2021, to confirm results of the survey and establish a vision for the Specific Plan area. A survey was also generated for the second workshop and posted on the City's website. The community feedback reflected that participants wanted a safer area with more retail and attractive streetscaping, as well as increased pedestrian activity and some suggested a desire for open space within the Specific Plan area. Development of the TCSP has been focused on remaining consistent with the goals and desires of the community.

The Specific Plan vision is to create a new collection of mixed-use, residential, commercial, and industrial neighborhoods while allowing existing businesses to continue and preserving existing, single-unit residential neighborhoods. The TCSP intends to achieve this through the establishment of four land use districts, each with tailored development regulations to achieve the vision goals throughout the Plan area. The Town Center Mixed-Use (TCMU) district is intended to encourage medium and higher density residential development within walkable distance of retail core areas. The Retail-Oriented Mixed-Use (ROMU) district is intended to encourage a true "town center" by requiring ground floor commercial uses along Main St. to establish walkable retail frontage. The Town Center Residential (TCR) district is designated for the preservation of the existing single-family residential character within the Plan area as requested by the community. The Town Center Industrial (TCI) district was established to allow existing industrial businesses to continue while also including provisions to facilitate new artisanal manufacturing uses such as distilleries and tasting rooms.

The TCSP focuses on encouraging high quality design throughout the Specific Plan area. The plan establishes criteria for landscaping, lighting, and building types. Streetscapes and open space standards are also included to further encourage the development of a pedestrian friendly environment. The TCSP includes a tier system to incentivize development of community benefits such as courtyards, streetscapes, etc., in exchange for increased density or building heights. Similarly, the Specific Plan includes a circulation and mobility plan intended to maximize access to existing transit and lays out a pedestrian and bicycle network throughout the Plan area. The TCSP is a long-range plan which, over time, intends to establish a pedestrian-friendly environment through the implementation of new development standards.

An Initial Study was conducted to evaluate the potential for significant impacts that could result from the adoption and implementation of the TCSP. As a result, a Subsequent Mitigated Negative Declaration was prepared in compliance with the California Environmental Quality Act Guidelines. The Environmental Impact Report that was prepared for the 2008 General Plan evaluated the addition of 1,399 residential units within the Specific Plan area. The Subsequent MND built upon this initial evaluation to

analyze the development of up to 139 additional residential units within the Specific Plan area and determined that, with the proposed mitigation measures, the Specific Plan will not result in significant impacts to the Specific Plan area or the surrounding areas. A Mitigation Monitoring and Reporting Program has been prepared in conjunction with the Subsequent IS/MND and will be effective if adopted along with the TCSP, General Plan Amendment, Zone Map Amendment, and Subsequent IS/MND.

Planning Commission Revisions

The Planning Commission held its first public hearing to consider the TCSP on January 17, 2024. Much of the feedback received at this meeting was centered around nonconformities that would be created by adoption of the Specific Plan and the potential impacts of that designation on existing residences and businesses.

A nonconforming designation is applied when a land use (business or residence) lawfully existed before the effective date of a zone amendment, but which is no longer allowed in the zone in which it is located. The proposed Specific Plan will establish new land use districts that will serve as the Zoning for the area. As a result, the Specific Plan will create some nonconforming designations because there were properties that were developed with industrial uses under the existing zoning but will not be allowed in the new mixed-use zones. Typically, a nonconforming status will be applied to a property and existing businesses are allowed to continue operations for as long as the use remains active on the property. A nonconforming status does not require the removal of any existing uses, but the nonconforming status will set limitations on the ability to expand or alter the use and structures on the property. The limitations on expansion were of great concern to existing businesses owners and residents.

During the January 17, 2024, Planning Commission meeting, a suggestion was made to allow a grace period for existing uses. Staff met with some of the businesses owners who spoke at the Planning Commission meeting to discuss this option along with any other concerns. As a result, Section 5.4.3.c of the TCSP was amended to include a grace period of eight years that will expire on June 30, 2032. During this grace period, none of the properties will have a new nonconforming designation and they will be allowed to develop in accordance with their existing zoning designations. As a simple point of reference, Exhibit 5.1 was incorporated into the TCSP to show the existing zoning designations as of January 1, 2024.

Despite some public hearing comments that the TCSP vision was not achievable, the Specific Plan maintained its aspirational long-term goals but more effort was made to incorporate the desire to give flexibility to existing businesses. In seeking this balance, a landscape buffer requirement was also included as Section 5.4.3.d of the TCSP for inconsistent industrial uses. This buffer would apply to an expansion of 10% or 1,000 square feet, whichever is less, and require a 10-foot setback from the neighboring property line, with a 6-foot-wide landscaped area that incorporates irrigation and canopy trees. The buffer will not be required when it abuts an alley or a separate parcel of the same development. The buffer is intended to allow flexibility and growth for existing

businesses in the Specific Plan area while also creating transitions so that this growth does not hinder development of neighboring parcels. Setbacks, landscaping, and canopy trees are commonly incorporated between inconsistent uses because they have been shown to create effective transitions.

Staff was not able to meet with residents who spoke regarding non-conforming single-family residences; however, their concerns were incorporated into revisions of the TCSP. Many of the existing single-family residences within the TCSP area have an existing nonconforming status which currently limits their ability to expand or remodel their existing homes. The new land use designations proposed in the TCSP will change many residences from non-conforming to conforming by establishing the Town Center Residential (TCR) District and allow them significantly more ability to improve their properties. Some properties will be nonconforming because they are located within areas designated as Town Center Mixed-Use (TCMU), Retail Oriented Mixed-Use (ROMU), or Town Center Industrial (TCI). Section 5.4.3.e of the TCSP has been added to allow for remodeling and expansion of existing single-family residences within the Town Center Mixed-Use and Retail Oriented Mixed-Use districts subject to Stanton Municipal Code regulations for the Single-Family Residential (RL) zone. These properties will not be allowed to demolish and build new single-family residences, but they will be allowed to remodel and add to their existing residences. Existing single-family residences in the Town Center Industrial district will not have the same flexibility. Those uses were nonconforming prior to the TCSP and will remain nonconforming.

As a result of public hearing comments and meeting with business and property owners, the Land Use Districts and Plan Elements Map, Exhibit 3.1, of the TCSP was revised to create more cohesive districts. Additionally, this map was revised to reflect the scale of the conceptual open space areas more accurately, based on the requirements of the tier system in the TCSP.

During the January 17, 2024, meeting, there was brief mention of prohibiting chain stores in the TCSP area. The Specific Plan is a long-range vision for the area and needs flexibility that will allow the area to grow and develop. The vision for Main Street is that it develops into a mix of restaurant and retail uses that activates and creates a vibrant and walkable neighborhood. In line with this, Table 5.2 of the TCSP was amended to incorporate a maximum storefront width and maximum tenant space square footage to prevent a “big box” from occupying a disproportionate amount of walkable storefront in the Retail Oriented Mixed-Use district. These limitations are only applicable east of Chestnut Ave. A mix of recognizable chains can help to grow the area and draw attention to neighboring businesses, so a complete ban of chain stores was not incorporated into the proposed TCSP.

The Planning Commission held its second public hearing to consider the TCSP on February 21, 2024. At this meeting, the public hearing comments reflected support for the plan. While some speakers continued to note some concern, many of the initial speakers from the first meeting stated that they were satisfied with the revisions and

supported the plan. The Planning Commission voted unanimously, with one member absent, to recommend approval of the Stanton Town Center Specific Plan.

FISCAL IMPACT:

There is no fiscal impact associated with the recommended action.

ENVIRONMENTAL IMPACT:

The City is the Lead Agency for the TCSP. Based on the Initial Study prepared for the project, the City has prepared a Draft Subsequent Mitigated Negative Declaration (MND), pursuant to CEQA and the State CEQA Guidelines, to analyze environmental impacts of the project and propose mitigation measures to reduce the significant impacts to less than significant levels.

LEGAL REVIEW:

None.

STRATEGIC PLAN OBJECTIVE ADDRESSED:

- Obj. No. 1: Provide a safe community.
- Obj. No. 2: Promote a strong local economy.
- Obj. No. 3: Provide a quality infrastructure.
- Obj. No. 5: Provide a high quality of life.

PUBLIC NOTIFICATION:

Notice of Public Hearing was mailed to all property owners within a five-hundred-foot radius of the subject properties, published in the Orange County News on March 14, 2024, posted in six (6) locations around the Specific Plan area and made public through the agenda-posting process.

Prepared by: Crystal Landavazo, Community and Economic Development Director

Approved by: Hannah Shin-Heydorn, City Manager

Attachment:

- A. Ordinance No. 1141
- B. Planning Commission Resolution No. 2563
- C. Stanton Town Center Specific Plan
- D. Subsequent Initial Study/Mitigated Negative Declaration
- E. Responses to Comments on Subsequent Initial Study/Mitigated Negative Declaration
- F. Mitigation Monitoring Reporting Program
- G. General Plan Land Use Map Amendment
- H. Zone Map Amendment

ORDINANCE NO. 1141

AN ORDINANCE OF THE CITY COUNCIL OF THE CITY OF STANTON, CALIFORNIA, ADOPTING THE STANTON TOWN CENTER SPECIFIC PLAN, GENERAL PLAN AMENDMENT, ZONE MAP AMENDMENT, SUBSEQUENT INITIAL STUDY AND MITIGATED NEGATIVE DECLARATION TO THE 2008 GENERAL PLAN ENVIRONMENTAL IMPACT REPORT, AND MITIGATION MONITORING AND REPORTING PROGRAM

WHEREAS, Government Code Section 65450 established that local jurisdictions may prepare specific plans for the systematic implementation of the general plan for all or part of the area covered by the general plan; and

WHEREAS, the land use map of the general plan designates properties along Beach Boulevard from Katella Avenue to Cerritos Avenue and along Main Street from Rose Street to Dale Avenue as Town Center Mixed Use District; and

WHEREAS, a public workshop was held on December 15, 2020 to introduce the proposed Specific Plan project, conduct a survey, and collect community feedback; and

WHEREAS, a public workshop was held on March 1, 2021 to confirm the results of the community survey and establish a vision for the Specific Plan area; and

WHEREAS, community feedback reflected that participants wanted a safer area with more retail and attractive streetscaping, as well as increased pedestrian activity; and

WHEREAS, the proposed Stanton Town Center Specific Plan and Zone Map Amendment will provide appropriate zoning regulations and development standards to establish consistency between the General Plan Land Use Map and Zoning Map; and

WHEREAS, in 2008, the City adopted an Environmental Impact Report (EIR) in conjunction with the General Plan to analyze the potential build out of goals and strategies identifies in the General Plan; and

WHEREAS, the City of Stanton, as the Lead Agency for the for the proposed TCSP project, caused a Subsequent Initial Study/Mitigated Negative Declaration (Subsequent IS/MND) to be prepared for the project, pursuant to the California Environmental Quality Act (CEQA); and

WHEREAS, the Draft Subsequent Initial Study/Mitigated Negative Declaration (Subsequent IS/MND) was circulated to the appropriate state, regional, and county agencies, neighboring cities, interested parties and was made available to the public for review and comment for a 30-day period: November 15, 2023 through December 14, 2023; and

WHEREAS, the draft Stanton Town Center Specific Plan was made available for public review and comment for a 30-day period: November 15, 2023 through December 14, 2023; and

WHEREAS, the City received three (3) comments in response to the circulated Draft Subsequent IS/MND and, as a result, the City provided responses to the comments as part of an attachment; and

WHEREAS, Government Code § 65454 provides, in pertinent part, as follows: “No specific plan may be adopted or amended unless the proposed plan or amendment is consistent with the general plan”; and

WHEREAS, on January 17, 2024, the Planning Commission of the City of Stanton, after conducting a duly noticed public hearing regarding the proposed Stanton Town Center Specific Plan, General Plan Amendment, Zone Map Amendment, and certification of the Subsequent IS/MND, voted to continue the item to February 21, 2024 so that staff could address concerns raised during the hearing over nonconformities within the project area; and

WHEREAS, on February 21, 2024, the Planning Commission of the City of Stanton, after giving notice thereof as required by law, conducted a duly noticed public hearing then voted to recommend adoption of the proposed adoption of the Stanton Town Center Specific Plan, General Plan Amendment, Zone Map Amendment, and certification of the Subsequent IS/MND with a Mitigation Monitoring and Reporting Program to the City Council; and

WHEREAS, on March 26, 2024, the City Council of the City of Stanton, after giving notice thereof as required by law, held a first reading and conducted a duly noticed public hearing to review the proposed adoption of the Stanton Town Center Specific Plan, General Plan Amendment, Zone Map Amendment, and certification of the Subsequent IS/MND with a Mitigation Monitoring and Reporting Program; and

WHEREAS, on April 9, 2024, the City Council of the City of Stanton held a second reading approving the Ordinance; and

WHEREAS, all legal prerequisites have occurred prior to the adoption of this Ordinance.

NOW, THEREFORE, THE CITY COUNCIL OF THE CITY OF STANTON DOES ORDAIN AS FOLLOWS:

SECTION 1: The City Council finds that all the facts, findings and conclusions set forth above in this Ordinance are true and correct.

SECTION 2: The City Council has fully and independently reviewed the and carefully considered the Subsequent Initial Study and Mitigated Negative Declaration with Mitigation (IS/MND) Monitoring and Reporting Program (MMRP) and response to comments to

comments concerning the Draft Subsequent IS/MND and all other environmental documents that comprise the Final Subsequent IS/MND, at the public hearing held on March 26, 2024.

SECTION 3: In view of the foregoing, and using its independent judgement and analysis, the City Council hereby certifies that the Subsequent Initial Study and Mitigated Negative Declaration (IS/MND) with Mitigation Monitoring and Reporting Program (MMRP) prepared for the Stanton Town Center Specific Plan is complete and adequate and was prepared in compliance with the requirements of CEQA and the state CEQA Guidelines.

SECTION 4: The City Council of the City of Stanton hereby incorporates herein by reference the following documents attached hereto as exhibits and approves and adopts them as if fully set forth herein: (1) Exhibit A – Stanton Town Center Specific Plan; (2) Exhibit B – Subsequent Initial Study and Mitigated Negative Declaration; (3) Exhibit C – Response to Comments on Subsequent Initial Study/Mitigated Negative Declaration; Exhibit D – Mitigation Monitoring and Reporting program; (4) Exhibit E – General Plan Land Use Map Amendment; and (5) Exhibit F – Zone Map Amendment.

SECTION 5: Having considered all of the oral and written evidence presented to it at said public hearing regarding the Specific Plan, the City Council further finds, determines and declares that:

- A. In accordance with, and pursuant to, the requirements of California Government Code § 65454, a Specific Plan may only be adopted if first found consistent with the General Plan of the City of Stanton. The Specific Plan is consistent with several goals and strategies of the General Plan as highlighted in Appendix A, General Plan Consistency Analysis, which was specifically prepared to show compliance with Government Code Section 65454.
 1. GOAL LU-1.1: Create an economic and fiscal balance of residential, commercial, and industrial uses. The TCSP is consistent with Strategy LU-1.1.1: Encourage land uses which maximize economic development and enhance the quality of life, as well as Strategy LU-1.1.2: Ensure adjacent land uses are compatible with one another. The Specific Plan is designed to encourage a desirable mix of commercial, residential, mixed-use, and industrial uses. Design Guidelines and Development Regulations encourage high-quality development and enhanced quality of life within Stanton. Objective 12 of the Specific Plan encourages economic development and incentivizes investing in infill development. The Town Center Specific Plan includes a Land Use Plan (Exhibit 3.1) where sensitive uses such as single-family residential uses are buffered from the impacts of industrial and commercial development by limiting uses and intensity surrounding the single-family residential areas.
 2. GOAL LU-2.1: Encourage land uses which provide employment opportunities for Stanton residents. The TCSP is consistent with Strategy

LU-2.1.1: Encourage revitalization and intensification of underutilized commercial uses within the city through the redevelopment process. The Specific Plan includes a series of land use policies that encourage revitalization, mixed-use redevelopment, and encourages intensification of underutilized commercial development that intensifies existing uses and better responds to changing economic market conditions. The Specific Plan's second objective is to maintain existing businesses while encouraging a broader mix of uses and encouraging the revitalization of existing industrial uses.

3. GOAL LU-3.1: A range and balance of residential densities which are supported by adequate City services. The TCSP is consistent with Strategy 3.1.1: Preserve single-family residential neighborhoods, as well as Strategy 3.1.2: Encourage infill and mixed-use development within feasible development sites. The Specific Plan maintains the existing single-family residential land uses and preserves the low-density character of these neighborhoods. The Specific Plan also includes buffers from neighboring commercial and industrial uses by limiting uses and intensity surrounding the single-family residential areas. Objective 1 of the Specific Plan aims to preserve existing residential neighborhoods and create a vibrant, pedestrian friendly environment. Mixed-use development is encouraged by the Specific Plan. The Retail Oriented Mixed-Use (ROMU), Town Center Mixed-Use (TCMU) land uses encourage mixed uses, with the ROMU and TCMU zones including residential uses. Also, Objective 12 of the Specific Plan encourages economic development and incentivizes investing in infill development.
4. GOAL CD-1.1: Promote quality development and design that preserves and enhances a positive and unique image of Stanton and fosters a sense of community pride. The TCSP is consistent with Strategy CD-1.1.1: Identify a desired image and vision for the city of Stanton that can provide the basis for the design of new development, redevelopment, and all other facets of the city's physical environment, as well as Strategy 1.1.2: Ensure that new development within the city contributes to the image of Stanton in a positive way and places a high standard of architecture and site design. Preliminary phases of the Specific Plan included extensive outreach and visioning efforts, ensuring the identity of the Plan Area and future development patterns reflect the desires of residents and stakeholders within Stanton as detailed in the project vision and objectives in Section 1.1.1. Chapter 4 of the Specific Plan includes Design Guidelines and Development Regulations that require future projects to include high-quality architecture, site design, and orientation.
5. GOAL CD-1.2: Promote an attractive streetscape and public right-of-way, especially along major primary and secondary corridors, that is consistent with the desired vision and image of Stanton. The TCSP is consistent with

Strategy CD-1.2.1: Create a unified and consistent streetscape. Section 4.3 Streetscape Design Guidelines of the Specific Plan includes guidelines for streetscape within the public rights-of way, and includes recommendations for streetscaping enhancements along major arterials, such as Beach Boulevard, as well as other streets within the Plan Area.

6. GOAL CD-2.1: Increase the number of public spaces within the City, as well as the quality of existing and new public spaces. The TCSP is consistent with Strategy 2.1.1: Encourage the provision of public spaces as part of private development and redevelopment projects. The Specific Plan includes requirements for additional public open space. Section 3.4 and 4.4 of the Specific Plan includes an open space framework that requires the future dedication of new open spaces within the Plan Area. Properties outside of these locations would be encouraged to include new open spaces.
7. GOAL CD-4.1: Create a well-connected multi-modal urban environment that increases mobility for all Stanton residents, whether they choose or are required to travel through the City by car, bicycle, foot, or public transportation modes. The TCSP is consistent with Strategy 4.1.1: Promote a pedestrian friendly environment with attractive, walkable neighborhoods and commercial areas. The Specific Plan includes improvements to the City's circulation system and streetscape that increase overall access, safety, and encourage multi-modal transit throughout the Plan Area. Through encouraging efficiency between trip origin and trip destination in the plan area, the number of vehicle trips and durations will reduce (Objective 10). The Specific Plan encourages a mix of uses that increases walkability and promotes a pedestrian-friendly environment by providing guidelines and standards related to future development, particularly pedestrian safety. Streetscaping improvements proposed within the Plan Area encourage walkability by providing an aesthetically appealing pedestrian experience (Section 3.5.4).

SECTION 6: Pursuant to Municipal Code Section 20.610.060(A), the City Council hereby adopts the following findings to approve the General Plan Amendment:

- A. The amendment is internally consistent with all other provisions of the General Plan. The proposed General Plan Amendment involves a revision of the land use map to show a change from Medium Density Residential, High Density Residential, and Industrial land use designations to "Town Center Mixed-Use District" The proposed amendment will not alter any other existing provisions within the General Plan; instead it will ensure consistency between the General Plan and the new Specific Plan. The Town Center Specific Plan (TCSP) itself includes a twelve-page appendix, Appendix A – General Plan Consistency Analysis, which analyzes several goals throughout the General Plan and provide direct correlations to consistencies between the TCSP and

General Plan goals and strategies. The TCSP was found to have direct consistency with the Community Development Element, the Community Design Element, the Economic Development Element, the Infrastructure and Community Services Element, the Community Health and Safety Element, and the Housing Element. The proposed TCSP promotes several of the goals and strategies identified in the General Plan, as noted in Section 2 of this Resolution and Appendix A of the Town Center Specific Plan.

- B. The proposed amendment will not be detrimental to the public interest, health, safety, convenience, or welfare of the City. The proposed General Plan Amendment involves revision of the land use map to show a change from Medium Density Residential, High Density Residential, and Industrial land use designations to "Town Center Mixed-Use District." This change will ensure consistency between the General Plan and the proposed Specific Plan which serve as the zoning for the specific plan area. The TCSP is intended to promote a balance of residential housing types and commercial uses with a pedestrian friendly environment throughout the Specific Plan area. The Specific Plan itself was analyzed in accordance with the California Environmental Quality Act and a Subsequent IS/MND was prepared in conjunction with the Specific Plan. The Subsequent IS/MND determined that, with the appropriate mitigation measures, the adoption and implementation of the Town Center Specific Plan would not result in significant impacts that could be detrimental to the public interest, health, safety, convenience, or welfare of the City.
- C. The affected site is physically suitable in terms of design, location, shape, size, operating characteristics, and the provision of public and emergency vehicle (e.g., fire and medical) access and public services and utilities (e.g., fire protection, police protection, potable water, schools, solid waste collection and disposal, storm drainage, wastewater collection, treatment, and disposal, etc.), to ensure that the proposed or anticipated uses and/or development will not endanger, jeopardize, or otherwise constitute a hazard to the property or improvements in the vicinity in which the property is located. The proposed amendment involves changes to the land use map of the General Plan to reflect the new designation of "Town Center Mixed-Use" so that consistency is maintained between the General Plan and the TCSP which will serve as the zoning for the Specific Plan area. The TCSP includes a circulation and mobility plan that intends to improve upon the existing circulation within the Specific Plan area through a "complete streets" approach to create a true multi-modal transportation system that creates potential for new connections through the Plan area. The plan does not disturb the existing circulation and will not cause disturbances or blockages to any existing infrastructure that would jeopardize existing or future use of utilities in the area or impede emergency services. Additionally, the TCSP was evaluated pursuant the guidelines of the California Environmental Quality Act (CEQA) through the preparation of an Initial Study which led to the preparation of a Subsequent

Mitigated Negative Declaration that evaluated potential impacts that could result from the additional build out of 139 residential units in the Specific Plan area, beyond the build out of 1,399 residential units that were assessed in the 2008 General Plan. The Subsequent IS/MND found that, with appropriate mitigation, the TCSP would not endanger, jeopardize, or otherwise constitute a hazard to properties in the vicinity.

SECTION 7: Pursuant to Municipal Code Section 20.610.060(B), the City Council hereby adopts the following findings to approve the Zone Map Amendment:

- A. The proposed amendment is consistent with the General Plan and any applicable Specific Plan. The proposed Zone Map Amendment involves changing the zoning designations of properties within the TCSP area from Single-Family Residential (RL), Medium Density Residential (RM), Commercial Neighborhood (CN), Commercial General (GC), Industrial General (IG), and Public Institutional (PI) to Specific Plan (SP) Zone in order to identify the Specific Plan area on the Zoning Map. The Zone Map amendment will clearly establish the Town Center Specific Plan area on the Zoning Map and ensure consistency between the Zoning Map and the Specific Plan so that all regulatory documents appropriately reference each other. The proposed map amendment will be consistent with the proposed Town Center Specific Plan which was analyzed and found to be consistent with the goals and strategies of the General Plan, as stated in Section 2 and Section 3.A of this Resolution.
- B. The proposed amendment will not be detrimental to the public interest, health, safety, convenience, or welfare of the City. The proposed amendment is a change to the zoning map to reflect the new zoning designation for the Town Center Specific Plan. This change is requested to ensure consistency between the Zoning Map, the General Plan, and the Specific Plan which will serve as the zoning for the TCSP area. The map amendment itself will not be detrimental to the public interest, health, safety, convenience, or welfare of the City. The amendment is proposed in conjunction with the adoption of the Town Center Specific Plan which is intended to encourage thoughtful design and development within the TCSP area to create a pedestrian friendly environment. As stated in Section 3.C of this Resolution, the TCSP does not proposed any changes to circulation in the area that would jeopardize access to utilities within the area or interfere with emergency responses. Additionally, the TCSP was evaluated pursuant the guidelines of the California Environmental Quality Act (CEQA) through the preparation of an Initial Study which led to the preparation of a Subsequent Mitigated Negative Declaration. The Subsequent IS/MND found that, with appropriate mitigation, the TCSP would not be detrimental to the public interest, health, safety, convenience, or welfare of the City.
- C. The affected site is physically suitable in terms of design, location, shape, size, operating characteristics, and the provision of public and emergency vehicle (e.g., fire and medical) access and public services and utilities (e.g., fire

protection, police protection, potable water, schools, solid waste collection and disposal, storm drainage, wastewater collection, treatment, and disposal, etc.), to ensure that the requested zone designation and the proposed or anticipated uses and/or development will not endanger, jeopardize, or otherwise constitute a hazard to the property or improvements in the vicinity in which the property is located. The proposed amendment is a change to the zoning map to reflect the new zoning designation for the Town Center Specific Plan. This change is requested to ensure consistency between the Zoning Map, the General Plan, and the Specific Plan which will serve as the zoning for the TCSP area. The map amendment itself will not endanger, jeopardize, or otherwise constitute a hazard to the property or improvements in the vicinity in which the property is located. The amendment is proposed in conjunction with the adoption of the Town Center Specific Plan which is intended to encourage thoughtful design and development within the TCSP area to create a pedestrian friendly environment. The TCSP includes a circulation and mobility plan that intends to improve upon the existing circulation within the Specific Plan area through a “complete streets” approach to create a true multi-modal transportation system that creates potential for new connections through the Plan area. The plan does not disturb the existing circulation and will not cause disturbances or blockages to any existing infrastructure that would jeopardize existing or future use of utilities in the area or impede emergency services. Additionally, the TCSP was evaluated pursuant the guidelines of the California Environmental Quality Act (CEQA) through the preparation of an Initial Study which led to the preparation of a Subsequent Mitigated Negative Declaration that evaluated potential impacts that could result from the additional build out of 139 residential units in the Specific Plan area, beyond the build out of 1,399 residential units that were assessed in the 2008 General Plan. The Subsequent IS/MND found that, with appropriate mitigation, the TCSP would not endanger, jeopardize, or otherwise constitute a hazard to properties in the vicinity.

SECTION 8: If any section, subsection, sentence, clause, phrase, or portion of this Ordinance is for any reason held to be invalid or unconstitutional by the decision of any court of competent jurisdiction, such decision shall not affect the validity of the remaining portions of this Ordinance. The City Council of the City of Stanton hereby declares that it would have adopted this Ordinance and each section, subsection, sentence, clause, phrase, or portion thereof irrespective of the fact that any one or more sections, subsections, sentences, clauses, phrases, or portions be declared invalid or unconstitutional.

SECTION 9: The City Clerk shall certify to the adoption of this Ordinance and cause same to be posted in the three (3) designated posting places within the City of Stanton within fifteen (15) days after its passage.

PASSED, APPROVED, AND ADOPTED this 26th day of March, 2024.

DAVID J. SHAWVER, MAYOR

ATTEST:

PATRICIA A. VAZQUEZ, CITY CLERK

APPROVED AS TO FORM

HONGDAO NGUYEN, CITY ATTORNEY

STATE OF CALIFORNIA)
COUNTY OF ORANGE) ss.
CITY OF STANTON)

I, Patricia A. Vazquez, City Clerk of the City of Stanton, California, do hereby certify that the foregoing Ordinance No. 1141 was introduced at a regular meeting of the City Council of the City of Stanton, California, held on the 26th day of March, 2024 and was duly adopted at a regular meeting of the City Council held on the 9th day of April, 2024, by the following roll-call vote, to wit:

AYES: COUNCILMEMBERS: _____

NOES: COUNCILMEMBERS: _____

ABSENT: COUNCILMEMBERS: _____

ABSTAIN: COUNCILMEMBERS: _____

PATRICIA A. VAZQUEZ, CITY CLERK

RESOLUTION NO. 2563

A RESOLUTION OF THE PLANNING COMMISSION OF THE CITY OF STANTON RECOMMENDING ADOPTION OF THE STANTON TOWN CENTER SPECIFIC PLAN AND CORRELATING GENERAL PLAN AMENDMENT, ZONE MAP AMENDMENT, AND SUBSEQUENT INITIAL STUDY AND MITIGATED NEGATIVE DECLARATION TO THE 2008 GENERAL PLAN ENVIRONMENTAL IMPACT REPORT

THE PLANNING COMMISSION DOES HEREBY RESOLVE AS FOLLOWS:

WHEREAS, on December 15, 2020 and March 1, 2021, public workshops were held to obtain community input and establish a vision for the Town Center Specific Plan; and

WHEREAS, the Draft Town Center Specific Plan was made available for public comment and review for a 30-day period: November 15, 2023 through December 14, 2023; and

WHEREAS, in 2008, the City adopted an Environmental Impact Report (EIR) in conjunction with the General Plan to analyze the potential build out of goals and strategies identifies in the General Plan; and

WHEREAS, the City of Stanton, as the Lead Agency for the for the proposed TCSP project, caused a Subsequent Initial Study/Mitigated Negative Declaration (Subsequent IS/MND) to be prepared for the project, pursuant to the California Environmental Quality Act (CEQA); and

WHEREAS, the Draft Subsequent Initial Study/Mitigated Negative Declaration (Subsequent IS/MND) was circulated to the appropriate state, regional, and county agencies, neighboring cities, interested parties and was made available to the public for review and comment for a 30-day period: November 15, 2023 through December 14, 2023 CEQA Subsequent IS/MND; and

WHEREAS, the City received three (3) comments in response to the circulated Draft Subsequent IS/MND and, as a result, the City provided responses to the comments as part of an attachment; and

WHEREAS, Government Code § 65454 provides, in pertinent part, as follows: “No specific plan may be adopted or amended unless the proposed plan or amendment is consistent with the general plan”; and

WHEREAS, on January 17, 2024, the Planning Commission of the City of Stanton, after conducting a duly noticed public hearing regarding the proposed Stanton Town Center Specific Plan, General Plan Amendment, Zone Map Amendment, and certification of the Subsequent IS/MND, voted to continue the item to February 21, 2024 so that staff could address concerns raised during the hearing over nonconformities within the project area; and,

WHEREAS, on February 21, 2024, The Planning Commission of the City of Stanton, after giving notice thereof as required by law, conducted a duly noticed public hearing concerning a

recommendation to the City Council regarding the proposed adoption of the Stanton Town Center Specific Plan, General Plan Amendment, Zone Map Amendment, and certification of the Subsequent IS/MND; and,

WHEREAS, the Planning Commission has reviewed the proposed Town Center Specific Plan and is fully advised with respect thereto. Based on the scope of the proposed Specific Plan, the Specific Plan is consistent with the goals stated in the City's adopted General Plan.

NOW THEREFORE, the Planning Commission of the City of Stanton does hereby find:

SECTION 1: The Planning Commission finds that all of the facts, findings and conclusions set forth above are true and correct.

SECTION 2: Having considered all of the oral and written evidence presented to it at said public hearings regarding the Specific Plan, the Planning Commission further finds, determines and declares that:

- A. In accordance with, and pursuant to, the requirements of California Government Code § 65454, a Specific Plan may only be adopted if first found consistent with the General Plan of the City of Stanton. The Specific Plan is consistent with several goals and strategies of the General Plan as highlighted in Appendix A, General Plan Consistency Analysis, which was specifically prepared to show compliance with Government Code Section 65454.
 1. GOAL LU-1.1: Create an economic and fiscal balance of residential, commercial, and industrial uses. The TCSP is consistent with Strategy LU-1.1.1: Encourage land uses which maximize economic development and enhance the quality of life, as well as Strategy LU-1.1.2: Ensure adjacent land uses are compatible with one another. The Specific Plan is designed to encourage a desirable mix of commercial, residential, mixed-use, and industrial uses. Design Guidelines and Development Regulations encourage high-quality development and enhanced quality of life within Stanton. Objective 12 of the Specific Plan encourages economic development and incentivize investing in infill development. The Town Center Specific Plan includes a Land Use Plan (Exhibit 3.1) where sensitive uses such as single-family residential uses are buffered from the impacts of industrial and commercial development by limiting uses and intensity surrounding the single-family residential areas.
 2. GOAL LU-2.1: Encourage land uses which provide employment opportunities for Stanton residents. The TCSP is consistent with Strategy LU-2.1.1: Encourage revitalization and intensification of underutilized commercial uses within the city through the redevelopment process. The Specific Plan includes a series of land use policies that encourage revitalization and mixed-use redevelopment, and encourages intensification of underutilized commercial development that intensifies existing uses and better responds to changing economic market conditions. The Specific Plan's second objective is to maintain existing businesses while encouraging a broader mix of uses and encouraging the

revitalization of existing industrial uses.

3. GOAL LU-3.1: A range and balance of residential densities which are supported by adequate City services. The TCSP is consistent with Strategy 3.1.1: Preserve single-family residential neighborhoods, as well as Strategy 3.1.2: Encourage infill and mixed-use development within feasible development sites. The Specific Plan maintains the existing single-family residential land uses and preserves the low-density character of these neighborhoods. The Specific Plan also includes buffers from neighboring commercial and industrial uses by limiting uses and intensity surrounding the single-family residential areas. Objective 1 of the Specific Plan aims to preserve existing residential neighborhoods and create a vibrant, pedestrian friendly environment. Mixed-use development is encouraged by the Specific Plan. The Retail Oriented Mixed-Use (ROMU), Town Center Mixed-Use (TCMU) land uses encourage mixed uses, with the ROMU and TCMU zones including residential uses. Also, Objective 12 of the Specific Plan encourages economic development and incentivize investing in infill development.
4. GOAL CD-1.1: Promote quality development and design that preserves and enhances a positive and unique image of Stanton, and fosters a sense of community pride. The TCSP is consistent with Strategy CD-1.1.1: Identify a desired image and vision for the city of Stanton that can provide the basis for the design of new development, redevelopment, and all other facets of the city's physical environment, as well as Strategy 1.1.2: Ensure that new development within the city contributes to the image of Stanton in a positive way and places a high standard of architecture and site design. Preliminary phases of the Specific Plan included extensive outreach and visioning efforts, ensuring the identity of the Plan Area and future development patterns reflect the desires of residents and stakeholders within Stanton as detailed in the project vision and objectives in Section 1.1.1. Chapter 4 of the Specific Plan includes Design Guidelines and Development Regulations that require future projects to include high-quality architecture, site design, and orientation.
5. GOAL CD-1.2: Promote an attractive streetscape and public right-of-way, especially along major primary and secondary corridors, that is consistent with the desired vision and image of Stanton. The TCSP is consistent with Strategy CD-1.2.1: Create a unified and consistent streetscape. Section 4.3 Streetscape Design Guidelines of the Specific Plan includes guidelines for streetscape within the public rights-of way, and includes recommendations for streetscaping enhancements along major arterials, such as Beach Boulevard, as well as other streets within the Plan Area.
6. GOAL CD-2.1: Increase the number of public spaces within the City, as well as the quality of existing and new public spaces. The TCSP is consistent with Strategy 2.1.1: Encourage the provision of public spaces as part of private development and redevelopment projects. The Specific Plan includes requirements for additional public open space. Section 3.4 and 4.4 of the Specific

Plan includes an open space framework that requires the future dedication of new open spaces within the Plan Area. Properties outside of these locations would be encouraged to include new open spaces.

7. GOAL CD-4.1: Create a well-connected multi-modal urban environment that increases mobility for all Stanton residents, whether they choose or are required to travel through the City by car, bicycle, foot, or public transportation modes. The TCSP is consistent with Strategy 4.1.1: Promote a pedestrian friendly environment with attractive, walkable neighborhoods and commercial areas. The Specific Plan includes improvements to the City's circulation system and streetscape that increase overall access, safety, and encourage multi-modal transit throughout the Plan Area. Through encouraging efficiency between trip origin and trip destination in the plan area, the number of vehicle trips and durations will reduce (Objective 10). The Specific Plan encourages a mix of uses that increases walkability and promotes a pedestrian-friendly environment by providing guidelines and standards related to future development, particularly pedestrian safety. Streetscaping improvements proposed within the Plan Area encourage walkability by providing an aesthetically appealing pedestrian experience (Section 3.5.4).

SECTION 3: Pursuant to Municipal Code Section 20.610.060(A), the Planning Commission hereby recommends that the City Council adopt the following findings to approve the General Plan Amendment:

- A. The amendment is internally consistent with all other provisions of the General Plan. The proposed General Plan Amendment involves a revision of the land use map to show a change from Medium Density Residential, High Density Residential, and Industrial land use designations to "Town Center Mixed-Use District" The proposed amendment will not alter any other existing provisions within the General Plan; instead it will ensure consistency between the General Plan and the new Specific Plan. The Town Center Specific Plan (TCSP) itself includes a twelve-page appendix, Appendix A – General Plan Consistency Analysis, which analyzes several goals throughout the General Plan and provide direct correlations to consistencies between the TCSP and General Plan goals and strategies. The TCSP was found to have direct consistency with the Community Development Element, the Community Design Element, the Economic Development Element, the Infrastructure and Community Services Element, the Community Health and Safety Element, and the Housing Element. The proposed TCSP promotes several of the goals and strategies identified in the General Plan, as noted in Section 2 of this Resolution and Appendix A of the Town Center Specific Plan.
- B. The proposed amendment will not be detrimental to the public interest, health, safety, convenience, or welfare of the City. The proposed General Plan Amendment involves revision of the land use map to show a change from Medium Density Residential, High Density Residential, and Industrial land use designations to "Town Center Mixed-Use District." This change will ensure consistency between the General Plan and the proposed Specific Plan which serve as the zoning for the

specific plan area. The TCSP is intended to promote a balance of residential housing types and commercial uses with a pedestrian friendly environment throughout the Specific Plan area. The Specific Plan itself was analyzed in accordance with the California Environmental Quality Act and a Subsequent IS/MND was prepared in conjunction with the Specific Plan. The Subsequent IS/MND determined that, with the appropriate mitigation measures, the adoption and implementation of the Town Center Specific Plan would not result in significant impacts that could be detrimental to the public interest, health, safety, convenience, or welfare of the City.

- C. The affected site is physically suitable in terms of design, location, shape, size, operating characteristics, and the provision of public and emergency vehicle (e.g., fire and medical) access and public services and utilities (e.g., fire protection, police protection, potable water, schools, solid waste collection and disposal, storm drainage, wastewater collection, treatment, and disposal, etc.), to ensure that the proposed or anticipated uses and/or development will not endanger, jeopardize, or otherwise constitute a hazard to the property or improvements in the vicinity in which the property is located. The proposed amendment involves changes to the land use map of the General Plan to reflect the new designation of "Town Center Mixed-Use" so that consistency is maintained between the General Plan and the TCSP which will serve as the zoning for the Specific Plan area. The TCSP includes a circulation and mobility plan that intends to improve upon the existing circulation within the Specific Plan area through a "complete streets" approach to create a true multi-modal transportation system that creates potential for new connections through the Plan area. The plan does not disturb the existing circulation and will not cause disturbances or blockages to any existing infrastructure that would jeopardize existing or future use of utilities in the area or impede emergency services. Additionally, the TCSP was evaluated pursuant the guidelines of the California Environmental Quality Act (CEQA) through the preparation of an Initial Study which led to the preparation of a Subsequent Mitigated Negative Declaration that evaluated potential impacts that could result from the additional build out of 139 residential units in the Specific Plan area, beyond the build out of 1,399 residential units that were assessed in the 2008 General Plan. The Subsequent IS/MND found that, with appropriate mitigation, the TCSP would not endanger, jeopardize, or otherwise constitute a hazard to properties in the vicinity.

SECTION 4: Pursuant to Municipal Code Section 20.610.060(B), the Planning Commission hereby recommends that the City Council adopt the following findings to approve the Zone Map Amendment:

- A. The proposed amendment is consistent with the General Plan and any applicable Specific Plan. The proposed Zone Map Amendment involves changing the zoning designations of properties within the TCSP area from Single-Family Residential (RL), Medium Density Residential (RM), Commercial Neighborhood (CN), Commercial General (GC), Industrial General (IG), and Public Institutional (PI) to Specific Plan (SP) Zone in order to identify the Specific Plan area on the Zoning Map. The Zone Map amendment will clearly establish the Town Center Specific Plan area on the Zoning Map

and ensure consistency between the Zoning Map and the Specific Plan so that all regulatory documents appropriately reference each other. The proposed map amendment will be consistent with the proposed Town Center Specific Plan which was analyzed and found to be consistent with the goals and strategies of the General Plan, as stated in Section 2 and Section 3.A of this Resolution.

- B. The proposed amendment will not be detrimental to the public interest, health, safety, convenience, or welfare of the City. The proposed amendment is a change to the zoning map to reflect the new zoning designation for the Town Center Specific Plan. This change is requested to ensure consistency between the Zoning Map, the General Plan, and the Specific Plan which will serve as the zoning for the TCSP area. The map amendment itself will not be detrimental to the public interest, health, safety, convenience, or welfare of the City. The amendment is proposed in conjunction with the adoption of the Town Center Specific Plan which is intended to encourage thoughtful design and development within the TCSP area to create a pedestrian friendly environment. As stated in Section 3.C of this Resolution, the TCSP does not proposed any changes to circulation in the area that would jeopardize access to utilities within the area or interfere with emergency responses. Additionally, the TCSP was evaluated pursuant the guidelines of the California Environmental Quality Act (CEQA) through the preparation of an Initial Study which led to the preparation of a Subsequent Mitigated Negative Declaration. The Subsequent IS/MND found that, with appropriate mitigation, the TCSP would not be detrimental to the public interest, health, safety, convenience, or welfare of the City.
- C. The affected site is physically suitable in terms of design, location, shape, size, operating characteristics, and the provision of public and emergency vehicle (e.g., fire and medical) access and public services and utilities (e.g., fire protection, police protection, potable water, schools, solid waste collection and disposal, storm drainage, wastewater collection, treatment, and disposal, etc.), to ensure that the requested zone designation and the proposed or anticipated uses and/or development will not endanger, jeopardize, or otherwise constitute a hazard to the property or improvements in the vicinity in which the property is located. The proposed amendment is a change to the zoning map to reflect the new zoning designation for the Town Center Specific Plan. This change is requested to ensure consistency between the Zoning Map, the General Plan, and the Specific Plan which will serve as the zoning for the TCSP area. The map amendment itself will not endanger, jeopardize, or otherwise constitute a hazard to the property or improvements in the vicinity in which the property is located. The amendment is proposed in conjunction with the adoption of the Town Center Specific Plan which is intended to encourage thoughtful design and development within the TCSP area to create a pedestrian friendly environment. The TCSP includes a circulation and mobility plan that intends to improve upon the existing circulation within the Specific Plan area through a “complete streets” approach to create a true multi-modal transportation system that creates potential for new connections through the Plan area. The plan does not disturb the existing circulation and will not cause disturbances or blockages to any existing infrastructure that would jeopardize existing or future use of utilities in the area or impede emergency services. Additionally, the TCSP was evaluated pursuant the guidelines of the California Environmental Quality Act (CEQA)

through the preparation of an Initial Study which led to the preparation of a Subsequent Mitigated Negative Declaration that evaluated potential impacts that could result from the additional build out of 139 residential units in the Specific Plan area, beyond the build out of 1,399 residential units that were assessed in the 2008 General Plan. The Subsequent IS/MND found that, with appropriate mitigation, the TCSP would not endanger, jeopardize, or otherwise constitute a hazard to properties in the vicinity.

SECTION 5: The Secretary to the Planning Commission shall certify the adoption of this resolution and transmit a full, true and correct copy to the City Clerk of the City of Stanton.

ADOPTED, SIGNED AND APPROVED by the Planning Commission of the City of Stanton at a regular meeting held on February 21, 2024 by the following vote, to wit:

AYES:	COMMISSIONERS:	<u>Adams, Ash, Frasier, Tran</u>
NOES:	COMMISSIONERS:	<u></u>
ABSENT:	COMMISSIONERS:	<u>Sanchez</u>
ABSTAIN:	COMMISSIONERS:	<u></u>

Thomas Adams, Chairman
Stanton Planning Commission

Crystal Landavazo
Planning Commission Secretary

DRAFT

STANTON TOWN CENTER **SPECIFIC PLAN**



This page intentionally blank

STANTON TOWN CENTER SPECIFIC PLAN

DRAFT SPECIFIC PLAN

October 2023

Lead Agency:

City of Stanton

7800 Katella Ave, Stanton, CA 90680

Tel: 714-890-4210

Contact: Crystal Landavazo, Community & Economic Development Director

Prepared By:

Rincon Consultants

250 East 1st Street, Suite 1400, Los Angeles, CA 90012

Tel: 213-784-5720

Contact: John Moreland, Director, Planning

With

PSOMAS (Environmental)

Keyser Marston Associates, Inc. (Economics)

KTGY (Planning)

This page intentionally blank

TABLE OF CONTENTS

1 Introduction	1-1
1.1 Purpose and Intent of the Specific Plan	1-1
1.2 Plan Area Location	1-3
1.3 Specific Plan Summary	1-6
1.4 Discretionary Actions and Approvals	1-7
1.5 Authority and Format of the Specific Plan	1-8
 2 Planning Context	 2-1
2.1 Relationship to the City of Stanton General Plan and Zoning Code	2-1
2.2 Project Context	2-6
2.3 Existing Site Conditions and Setting	2-7
2.4 Public Outreach Summary	2-10
 3 Plan Elements	 3-1
3.1 Purpose and Intent	3-1
3.2 Specific Plan Objectives	3-2
3.3 Land Use Districts	3-3
3.4 Open Space Framework	3-6
3.5 Circulation and Mobility Plan	3-7
3.6 Infrastructure and Public Services	3-16
 4 Design Guidelines	 4-1
4.1 Introduction	4-1
4.2 Key Project Design Concepts	4-3
4.3 Streetscape Design Guidelines	4-5
4.4 Open Space Framework Concept	4-12
4.5 Gateway Elements	4-17
4.6 Landscape Design Guidelines	4-19
4.7 Site and Building Design Guidelines	4-20
4.8 Sustainability Guidelines	4-49

5 Development Regulations	5-1
5.1 General Provisions	5-1
5.2 Definitions	5-2
5.3 Allowable Uses	5-2
5.4 Additional Land Use Regulations	5-8
5.5 Development Standards	5-18
5.6 Allowable Encroachments/Projections	5-25
5.7 Off-Street Parking Standards	5-27
5.8 Fences and Walls	5-29
5.9 Signage	5-29
 6 Implementation	 6-1
6.1 General Provisions	6-1
6.2 Enforcement	6-3
6.3 Nonconforming Uses	6-3
6.4 Project Phasing	6-4
6.5 Financing	6-4
6.6 Maximum Development Analyzed per CEQA	6-6
6.7 Specific Plan Adjustments and Amendments	6-7
6.8 Review Procedures	6-9
6.9 Main Street Parking Program	6-11
6.10 Impact Fees	6-11
 Appendix A — General Plan Consistency Analysis	 A-1

LIST OF EXHIBITS

Exhibit 1.1 — Regional Location	1-4
Exhibit 1.2 — Local Context.....	1-5
Exhibit 2.1 — Existing General Plan Land Use Designations	2-2
Exhibit 2.2 — Proposed General Plan Land Use Designations	2-3
Exhibit 2.3 — Existing Zoning Designations.....	2-4
Exhibit 2.4 — Proposed Zoning Designations	2-5
Exhibit 2.5 — Opportunities and Challenges	2-8
Exhibit 3.1 — Land Use Districts and Plan Elements	3-4
Exhibit 3.2 — Circulation Plan	3-9
Exhibit 3.3A — Street Sections	3-10
Exhibit 3.3B — Street Sections	3-11
Exhibit 3.4 — Alley Vacations	3-13
Exhibit 3.5 — Main Street Improvements	3-15
Exhibit 3.6 - Stormwater Drainage and Sanitary Sewer	3-17
Exhibit: 4.1 — Residential Architectural Standards Diagram	4-41
Exhibit 5.1 — Existing Zoning Map.....	5-14
Exhibit 5.2 — Maximum Building Heights.....	5-26

LIST OF TABLES

Table 2.1 — Workshop 1 Participation Summary	2-12
Table 2.2 — Workshop 2 Participation Summary	2-13
Table 2.3 — Self-Guided Presentation Participation Summary	2-14
Table 3.1 — Land Use District Acreages	3-5
Table 3.2 — Street Sections	3-8
Table 3.3 — Service Providers.....	3-16
Table 5.1 — Permitted Land Uses	5-6
Table 5.2 — Development Standards	5-20
Table 5.3 — Private Open Space Requirements	5-25
Table 5.4 — Off-street Vehicle Parking	5-27
Table 5.5 — Parking Aisle Dimensions.....	5-27
Table 5.6 — Bicycle Parking Required.....	5-27
Table 5.7 — Non-Residential EV Charging Stalls Required	5-28

This page intentionally blank

1

INTRODUCTION

1.1 Purpose and Intent of the Specific Plan

The Town Center Specific Plan, hereafter referred to either as “Town Center Specific Plan,” “TCSP,” or “The Plan,” provides a detailed description of the proposed land uses, infrastructure, and implementation requirements for development within the Town Center Specific Plan Area. The Plan will be implemented within the City of Stanton, California. The Design Guidelines contained in this document assist in creating a consistent urban form and landscape character for private and public development within the Plan Area. The Development Regulations establish permitted uses, building setback and height standards, and general development criteria and requirements for new development.

The TCSP is consistent with the applicable goals and policies of the City of Stanton General Plan. The provisions and regulations contained in the Plan shall apply to the Town Center Specific Plan Area and shall prevail in instances of conflict with the provisions and regulations of the Stanton Municipal Code (SMC) that regulate the same subject matter. Where the Plan is silent on an issue, the goals, objectives and implementing actions contained in the SMC shall apply, and the standards in the SMC or other applicable city, state, or federal code that regulate the same issue shall apply.

The Plan is designed with flexibility, considering changes in the economy may alter demand for various residential, commercial, and industrial development scenarios over time. The TCSP is an implementation tool that:

- Implements a cohesive, long-range plan for logical growth that is compatible with existing adjacent neighborhoods.
- Establishes development standards for permitted residential, mixed-use commercial, and industrial land uses.
- Ensures adequate circulation and infrastructure networks exist within the Plan Area, and emphasizing transit and pedestrian mobility.

- Assures appropriate financing for community facilities, including circulation and streetscape improvements, domestic water, urban runoff and drainage facilities, and sewage disposal.
- Develops a plan and identifies open space and public art opportunities within the Plan Area.
- Examines economic and market conditions in the Plan Area, and implements a plan that is economically feasible and that responds to anticipated future economic conditions.



Rodeo39, a public market featuring restaurants, art, and outdoor gathering spaces located in the City of Stanton.

1.1.1 Specific Plan Vision

The Specific Plan was prepared in accordance with the City's vision, and addresses the concerns and opinions raised during the outreach process by major stakeholders, City staff and the general public. The primary project vision and objectives for the Town Center Specific Plan are:

1. Preserve existing residential neighborhoods and create a vibrant, pedestrian friendly environment.
2. Maintain existing businesses while encouraging a broader mix of uses and encouraging the revitalization of existing industrial uses.
3. Improve existing streetscape and landscape.
4. Provide for more locally-serving retail and commercial developments.
5. Abandon alleys throughout the Plan Area where appropriate.
6. Alleys will only be vacated when feasible typically for larger development.
7. Create a true "Main Street."
8. Link the Specific Plan to other districts.
9. Create district design guidelines for architecture, streetscape, and public improvements.
10. Reduce vehicle trips and trip duration by encouraging efficiency between trip origin and trip destination.
11. Ensure adequate and efficient infrastructure to support existing and future development.
12. Encourage economic development and incentivize investing in infill development.



Existing condition of Beach Boulevard in the Plan Area.



Freight rail corridor that traverses the Plan Area.



Existing residential neighborhoods within the Plan Area.

1.2 Plan Area Location

The Town Center Specific Plan Area consists of approximately 156.9 acres located in the northern portion of the City of Stanton in the northwestern portion of Orange County, California. Plan Area proximity to regional transit corridors is depicted on *Exhibit 1.1 — Regional Location*. The Plan Area is approximately 2.2 miles north of California State Route (SR) 22, 5.2 miles west of Interstate (I) 5, and 3.6 miles south of SR 91.

Access from these major transportation corridors is provided via two historical arterials: SR 39, also called Beach Boulevard, which runs north-south through the Plan Area, and Katella Avenue, which runs east-west along the Plan Area's southern boundary. Both streets are classified as Primary Corridors by the Stanton General Plan, and are depicted on *Exhibit 1.2 — Local Context*. Additionally, SR 39 is classified as a "Smart Street" by the Orange County Transportation Authority (OCTA), which is defined as a high-flow arterial which provides a variety of measures which eliminate or reduce traffic conflicts.

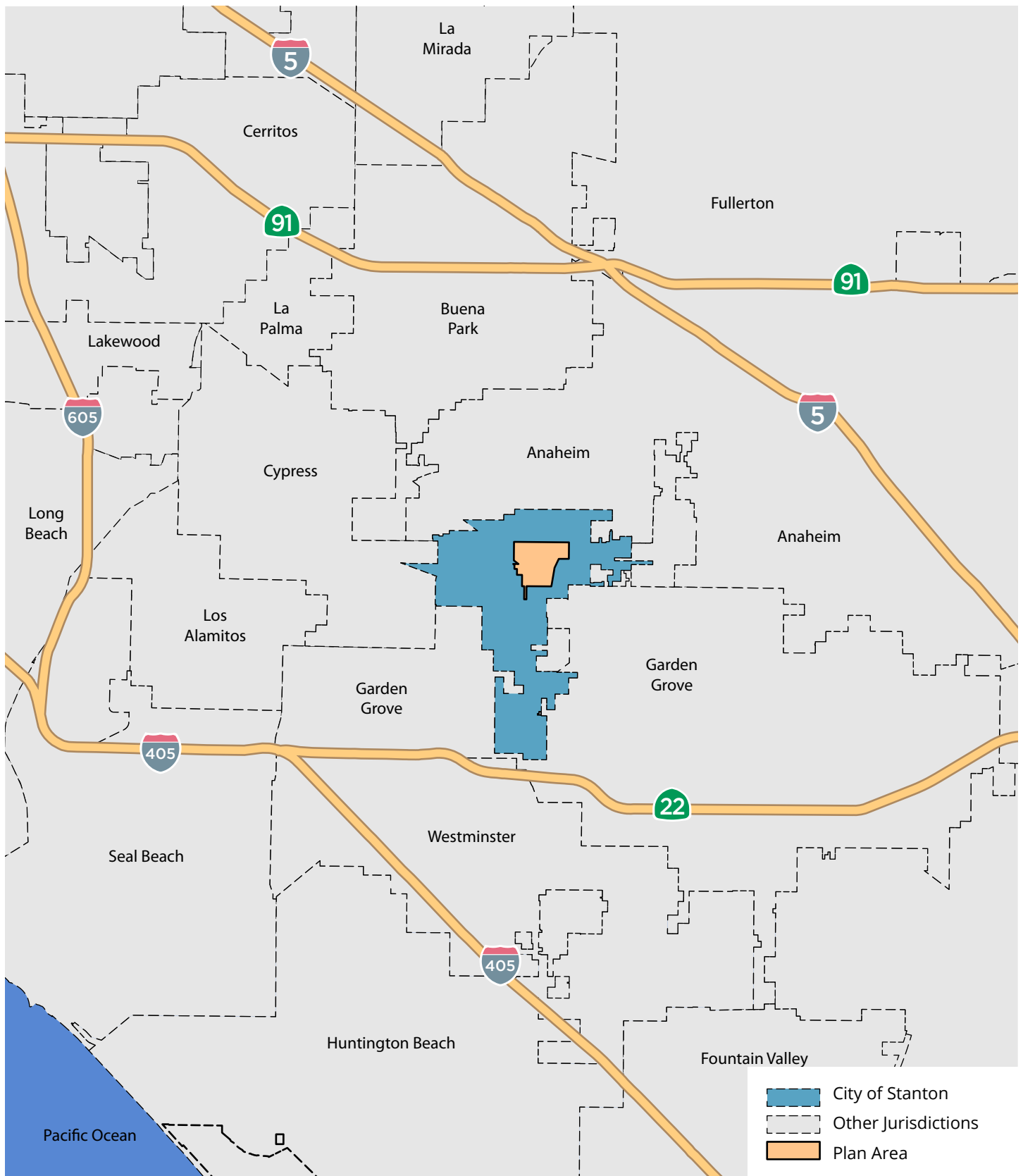
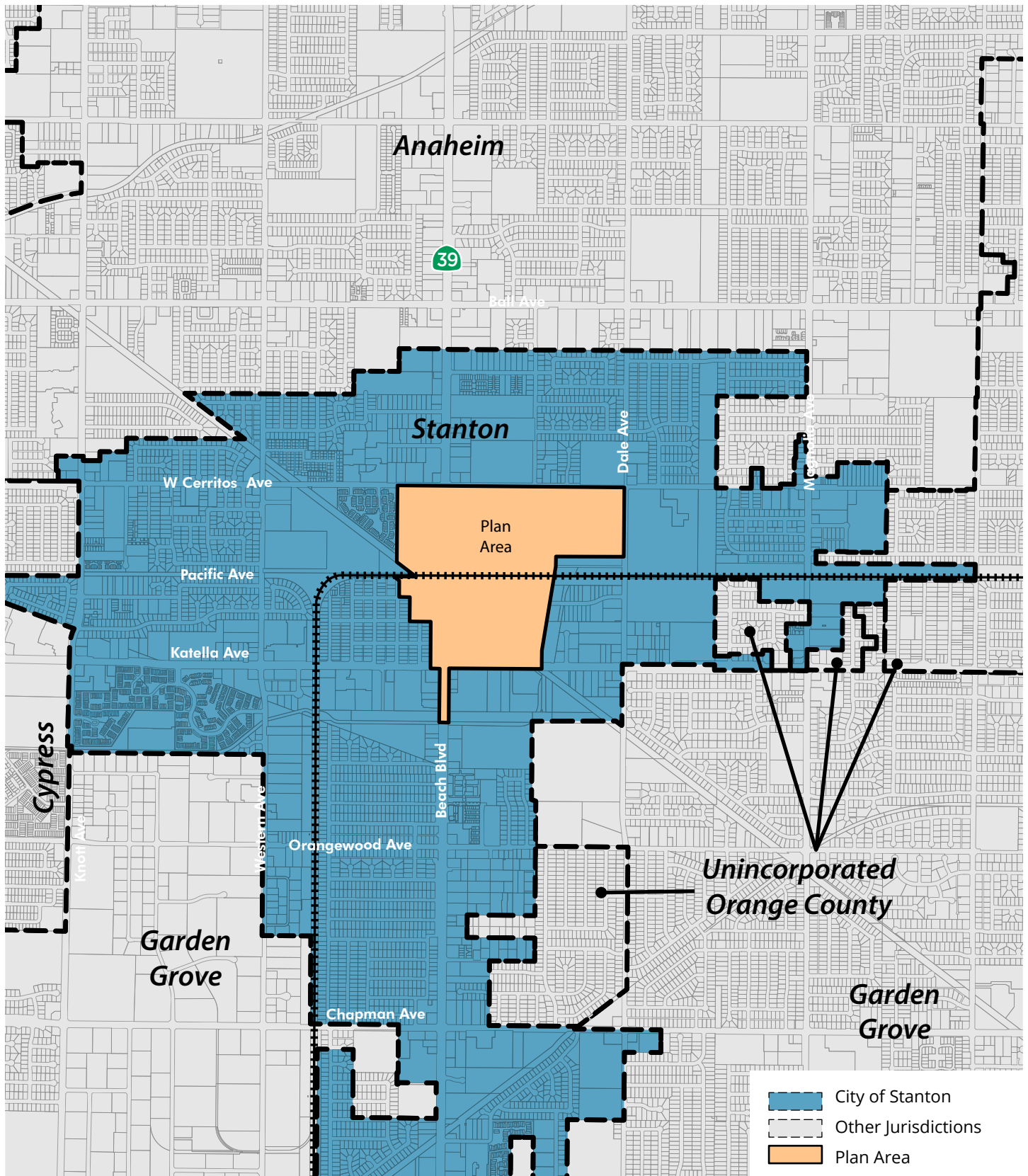


Exhibit 1.1 — Regional Location



1.3 Specific Plan Summary

The planning process for the Town Center Specific Plan began with extensive outreach efforts to gain input from the community and collaboratively establish the vision for the Town Center area. These outreach efforts are detailed in *Chapter 2, Planning Context*.

As a result of this interactive community process, a consensus for the preferred land use concept was developed for a carefully designed, well-planned district that evolves over time into an area that maximizes the benefits of its urban amenities and preserves existing residential neighborhoods, while enhancing the unique character of the Plan Area.

The Plan is designed to create a district within the City of Stanton that promotes redevelopment and incentivizes new mixed-uses while preserving existing residential neighborhoods and enhancing the district's industrial character. The design of the Plan incorporates place-making principles into a pedestrian-friendly streetscape

that connects parks, lifestyle areas, walkways, future mass-transit and retail opportunities within a single mixed-use district, while preserving vehicular access to and throughout the Plan Area.

The Plan will also implement a unifying landscape and streetscaping theme that emphasizes the pedestrian and cyclist experiences, and will help identify the district as distinct from other areas in Stanton as well as uplift the aesthetics of existing neighborhoods.

The Plan encourages an environmentally conscious development approach to provide for a sustainable community. New development and redevelopment is encouraged to incorporate energy-saving materials and features to reduce energy and water consumption needs, and to minimize the impacts associated with development on the environment.



Title slide from December 15, 2020 zoom polls used to gather stakeholder preferences during outreach efforts.

1.4 Discretionary Actions and Approvals

The City of Stanton is the Lead Agency for purposes of California Environmental Quality Act (CEQA) compliance and has prepared an Initial Study and Mitigated Negative Declaration (IS/MND) to consider the following discretionary actions. These actions are required to implement the Specific Plan:

- **General Plan Amendment:** An approval of a General Plan Amendment will be necessary to change the general plan land use designation of the entire Plan Area from existing designations to “Town Center Mixed Use District” on the City’s General Plan Land Use Diagram.
- **Zone Change:** An approval of a Zone Change will be necessary to change the zoning of the entire district from existing zoning designations to “Town Center Specific Plan” (TCSP).
- **Specific Plan Approval:** The Town Center Specific Plan has been prepared to realize the objectives of the proposed district as defined herein. The Plan will be adopted by resolution by the City Council of Stanton.

- **Mitigation Monitoring and Reporting Program:** The proposed Project’s impacts on the following issue areas would be significant and would require the implementation of mitigation measures: Biological Resources, Cultural Resources, Geology and Soils, Hazards and Hazardous Materials, Hydrology and Water Quality, Noise, Population and Housing, Tribal Cultural Resources, and Utilities and Service Systems. All impacts would be avoided or reduced to less than significant levels after mitigation.

All of the above entitlements will require approval by the City Council of Stanton.

1.5 Authority and Format of the Specific Plan

The State of California Legislature has established the authority and scope to prepare and implement specific plans. The State requires all cities and counties in California prepare and adopt a comprehensive General Plan for the physical development of their areas of jurisdiction. To implement the policies described in the General Plan, regulating programs are adopted (e.g., zoning ordinances, subdivision ordinances, building and housing codes, etc.). California State law authorizes cities with complete General Plans to prepare and adopt specific plans (Government Code Section 65450 – 65457). Local planning agencies or their legislative bodies may designate areas within their jurisdiction as areas for which a specific plan is “necessary or convenient” (Government Code Section 65451).

Specific plans are intended to serve as bridges between the local general plan and the individual development proposal for a specific area. Specific plans contain both planning policies

and regulations, and may combine zoning regulations, capital improvement programs, and other regulating requirements into one document.

The Town Center Specific Plan has been created through the authority granted to the City of Stanton by the California Government Code, Sections 65450 through 65453. This Specific Plan has been prepared in accordance with the provisions of the California Government Code, which stipulate that a specific plan contain text and diagrams specifying the following:

- **Land Use:** The specific plan must specify the distribution, location, and extent of the uses of land, including open space, within the area covered by the plan. This discussion is included in *Section 3.3, Distribution of Land Use Districts*, of this Plan.
- **Public Facilities:** The specific plan must show the proposed distribution, location, extent, and intensity of major components of public and private transportation, wastewater, water, drainage, solid waste disposal, energy, and other essential facilities located within the area covered by the plan, and needed to support the land uses described in the plan. This discussion is included in *Section 3.6, Circulation and Mobility Plan*, and *Section 3.7 Infrastructure and Public Services*, in this Plan.

-
- **Development Standards:** The specific plan must include standards and criteria by which development will proceed, and standards for the conservation, development, and utilization of natural resources, where applicable. This discussion is contained in *Chapter 5, Development Regulations*, in the Plan.
 - **Implementation Measures:** The specific plan must include a program of implementation measures, including regulations, programs, and financing measures. A discussion of these topics is included throughout *Chapter 6, Implementation*, in this Plan.
 - **General Plan Consistency:** The specific plan must include a statement of the relationship of the specific plan to the General Plan. An analysis of the Town Center Specific Plan's consistency with the City's general plan is contained in *Appendix A, Consistency with the City of Stanton General Plan*, of this Plan.
 - **Optional Contents:** The specific plan may address any other subject that, in the judgement of the planning agency, is necessary or desirable for implementation of the General Plan. Landscape, architectural, and sustainability design guidelines are included as optional contents in *Chapter 4, Design Guidelines*, of this Plan.

This page intentionally blank

2

PLANNING CONTEXT

2.1 Relationship to the City of Stanton General Plan and Zoning Code

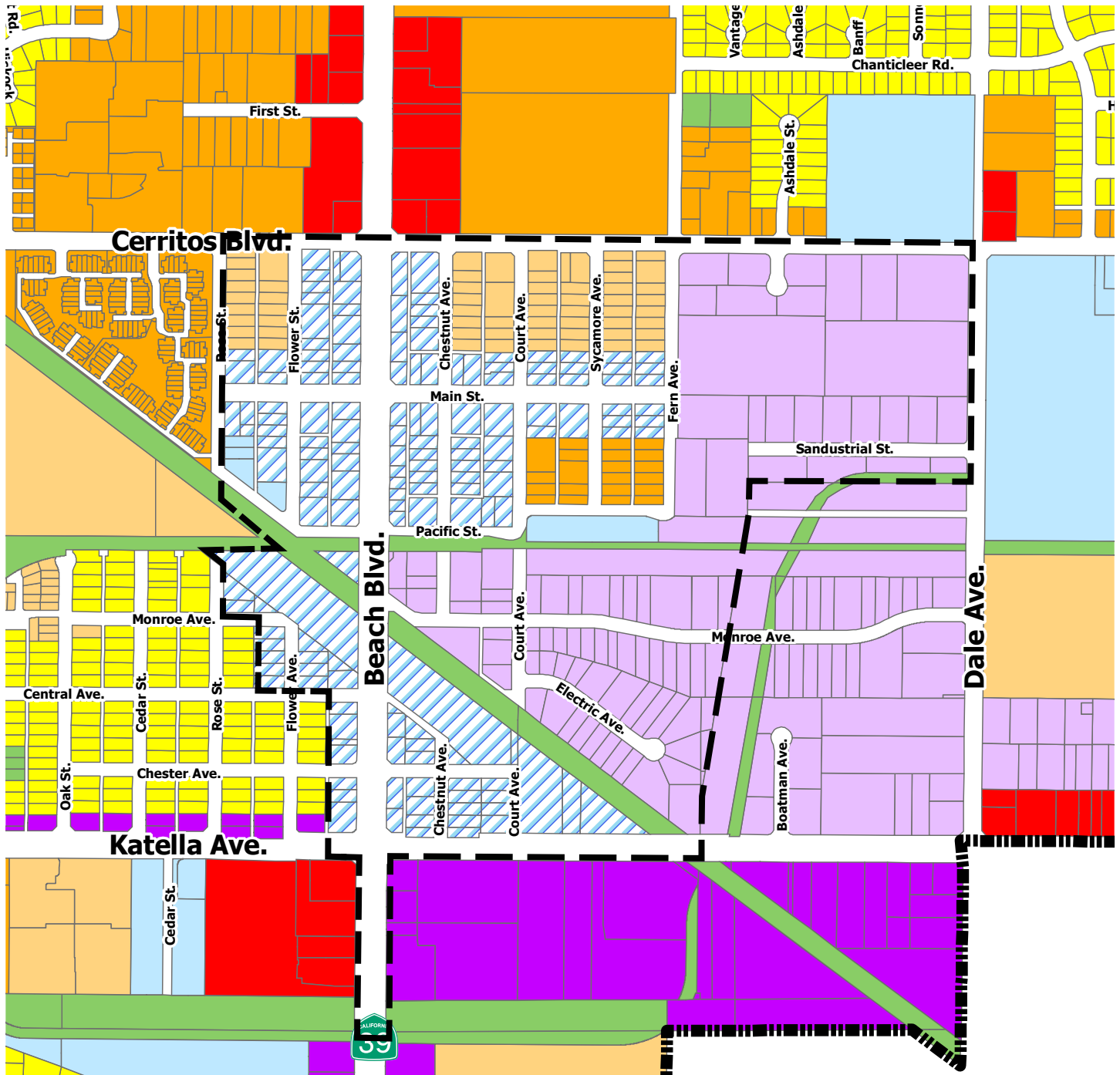
As required by State Law, this Specific Plan is consistent with the applicable goals and policies contained within the adopted City of Stanton General Plan. The goals and policies identified within each element of the City of Stanton General Plan have been evaluated and a statement of compliance with the General Plan has been included in *Appendix A*. The TCSP serves as the Zoning for the Plan Area.

2.1.1 City of Stanton General Plan

The City of Stanton adopted the most recent version of the general plan in September of 2008. As depicted on *Exhibit 2.1 — Existing General Plan Land Use Designations*, the Specific Plan Area is designated as “Medium Density Residential,” “High Density Residential,” “Town Center Mixed Use District” and “Industrial.” In order to be consistent with the General Plan, all parcels within the Plan Area not currently designated “Town Center Mixed Use District” are redesignated from their current designation to “Town Center Mixed Use District,” as depicted on *Exhibit 2.2 — Proposed General Plan Land Use Designations*.

2.1.2 City of Stanton Zoning Code

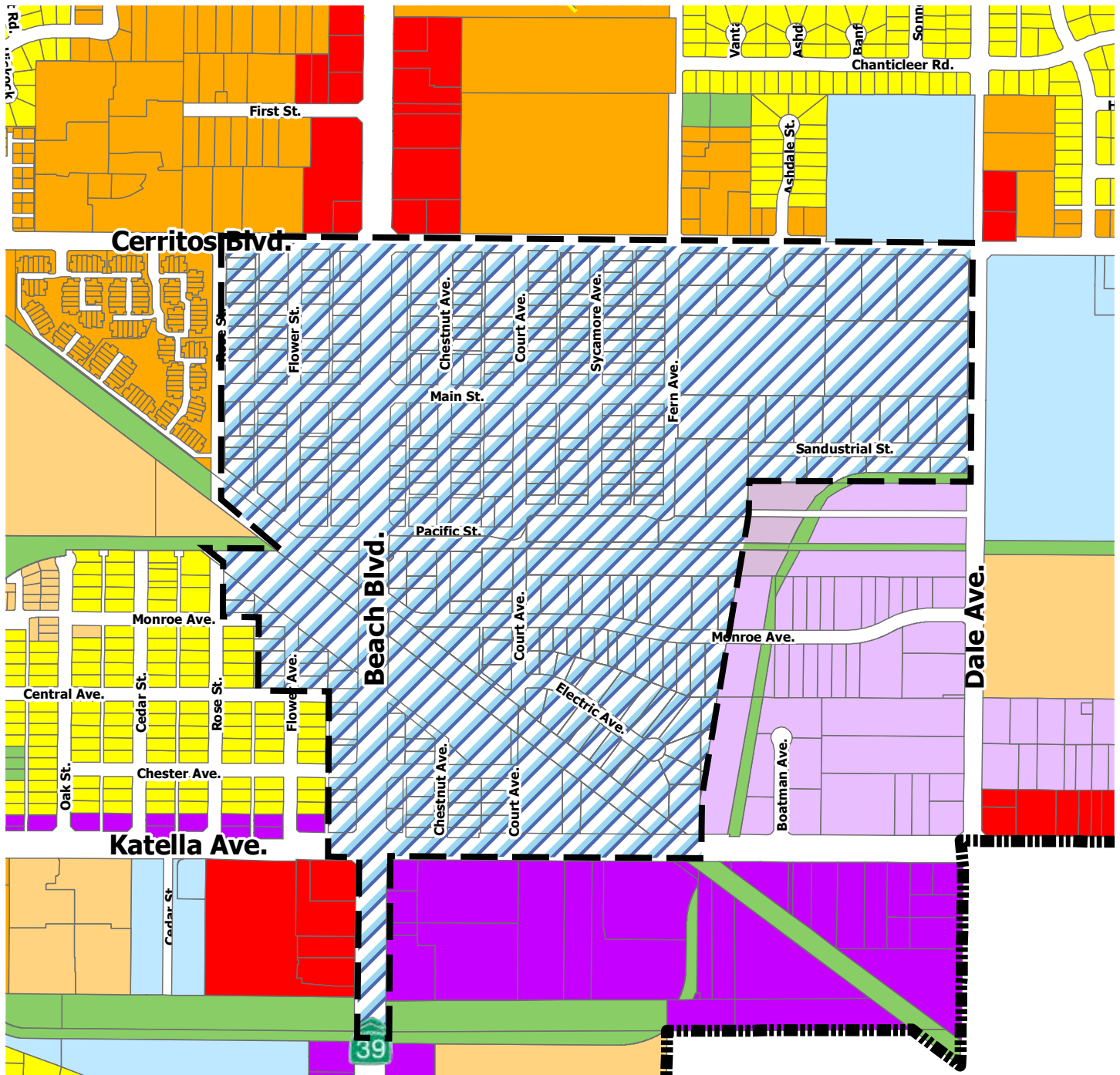
As depicted in *Exhibit 2.3 — Existing Zoning Designations*, existing zoning for parcels within the Plan Area includes the following zoning designations: “CN” Commercial neighborhood Zone, “CG” Commercial General Zone, “PR” Parks and Recreation Zone, “OS” Open Space/Buffer Zone, “IG” Industrial General Zone, “RL” Single-Family Residential, “RM” Medium Density Residential, and “PI” Public Institutional Zone. A Zone Change is required to adopt the Specific Plan. As such, the zoning of the site would change from the above designations to “TCSP’ Town Center Specific Plan,” as depicted on *Exhibit 2.4 — Proposed Zoning Designations*.



- | | | |
|----------------------------------|----------------------------------|--------------------|
| Low Density Residential | South Gateway Mixed Use District | Open Space |
| Medium Density Residential | Town Center Mixed Use District | Stanton City Limit |
| High Density Residential | General Commercial | Specific Plan Area |
| General Mixed Use | Industrial | |
| North Gateway Mixed Use District | Public/Institutional | |

Exhibit 2.1 — Existing General Plan Land Use Designations

N.T.S. | Source: City of Stanton ⓘ



- | | | |
|----------------------------------|----------------------------------|--------------------|
| Low Density Residential | South Gateway Mixed Use District | Open Space |
| Medium Density Residential | Town Center Mixed Use District | Stanton City Limit |
| High Density Residential | General Commercial | Specific Plan Area |
| General Mixed Use | Industrial | |
| North Gateway Mixed Use District | Public/Institutional | |

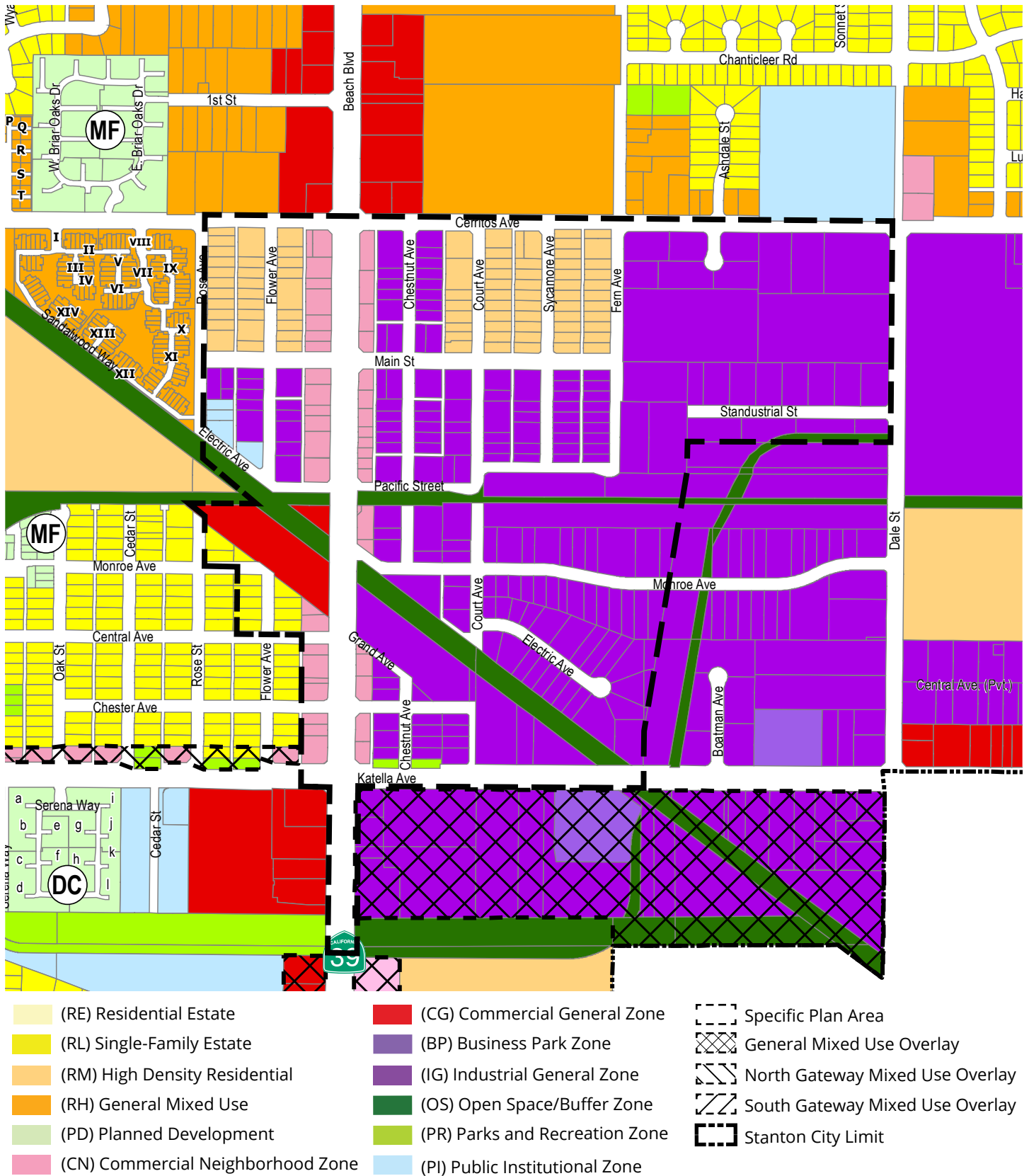
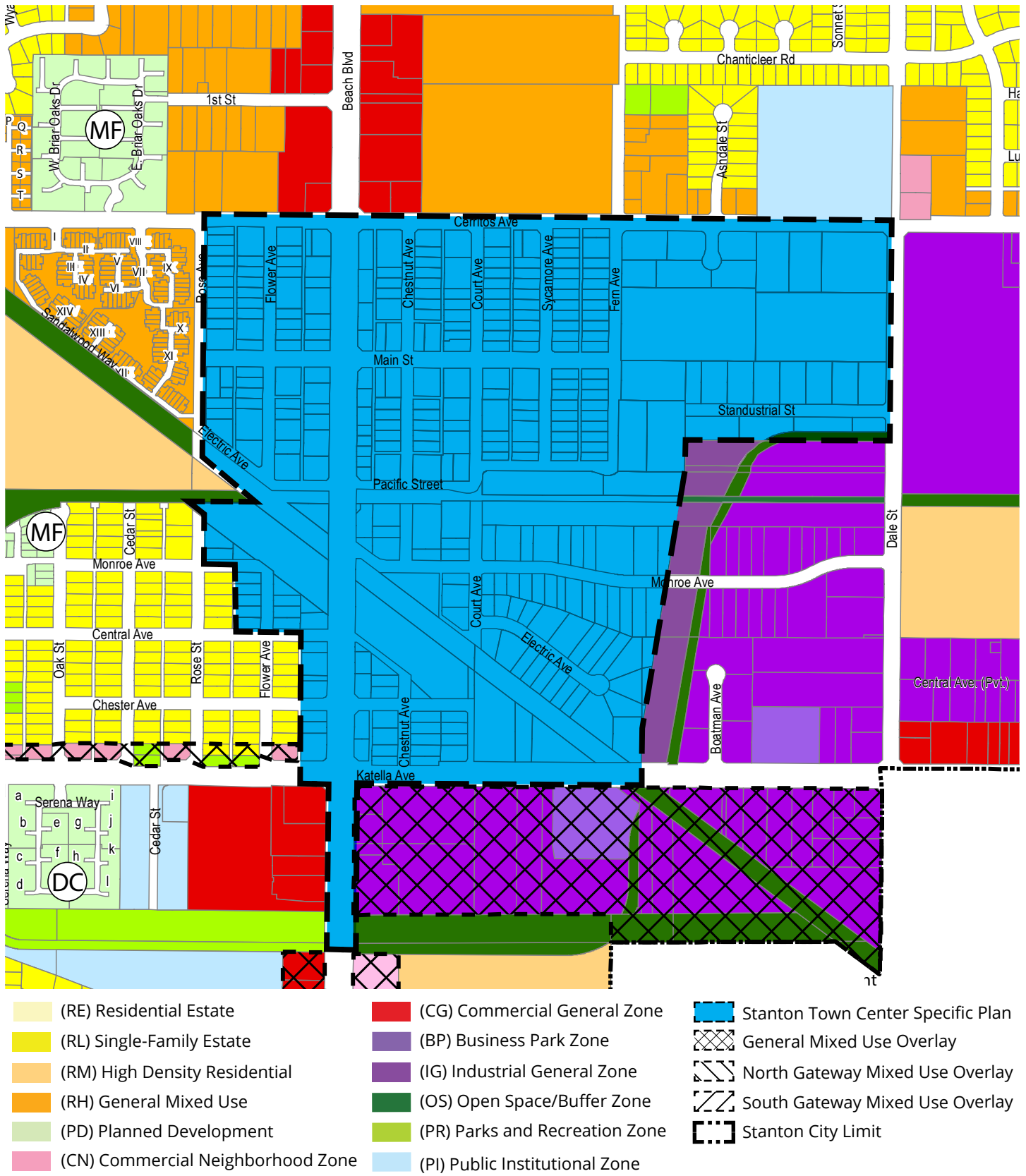


Exhibit 2.3 — Existing Zoning Designations

N.T.S. | Source: City of Stanton ⓘ



2.1.3 Other Policy Documents

In addition to the above regulating documents, portions of the Plan Area along Beach Boulevard are also subject to the following plans and policy documents:

Stanton Livable Beach Boulevard Mobility Plan

The Stanton Livable Beach Boulevard Mobility Plan is intended to guide City plans and implement mobility and public realm enhancement projects. Specifically, the Plan identifies amenities, pedestrian and bicycle facilities, vehicular circulation, transit and urban design recommendations for the Beach Boulevard Corridor within the City of Stanton.



Historical photo showing Downtown Station in 1913

2.2 Project Context

2.2.1 Historical Context

According to the City of Stanton's website, the 3.1 square mile jurisdiction was located in an area once apart of the 300,000-acre Rancho Los Nietos, one of the largest land grants in California history. In 1834, the Rancho was divided into smaller Ranchos that would be used for agriculture and land development. By the late 1800's, Rancho Los Alamitos where present day Stanton is located was primarily used for agriculture.

In 1906, the Pacific Electric Railway began operating in the Stanton area, which was then an unincorporated community known under the name "Benedict." Pacific Electric Railway's Santa Ana Line connected Downtown Los Angeles to Santa Ana in Orange County and included intermediate stops at cities such as Stanton. This connection incentivized business and brought prospective land buyers out to visit available parcels until 1950, when the Pacific Electric Railway discontinued service to Orange County on the Santa Ana Line.

In 2010, the City received a grant to review development program alternatives for a 4.1 acre site owned by Orange County Transportation Authority (OCTA) within the City along Beach Boulevard. In order to develop a comprehensive long-range vision for the area, a comprehensive planning process was initiated for parcels that are within the current Plan Area, which also includes the OCTA site. Ultimately the Specific was not adopted; however, goals and objectives established by the previous plan were incorporated into the TCSP if still relevant and consistent with the findings of community outreach.

2.2.2 Opportunities and Challenges

The Plan Area includes multiple contextual factors that influence the project's suitability for redevelopment. These influences are shown on *Exhibit 2.5 — Opportunities and Challenges Analysis*, and are described below:

- Proximity of residential, commercial and industrial uses within walking distance of one another.
- Beach Boulevard, a designated “smart-street” and high-quality bus route, as the defining circulation feature within the Plan Area.
- Two major arterials, Cerritos Avenue and Katella Avenue, adjacent to the Plan Area.
- Opportunity to provide multi-modal connections and increased access via active and inactive rail corridors traversing the Plan Area.
- Vacant OCTA site at the intersection of Beach Boulevard and Pacific Street.
- Proximity to potential future trails and open spaces.
- Large parcels and multiple parcels under the same ownership, presenting lot consolidation opportunities for cohesive development.
- Low-quality of existing pedestrian and bicycle circulation within the Plan Area.
- Existing heavy-industrial land uses that may be incompatible with residential or commercial uses.
- Opportunity to encourage redevelopment along Stanton’s Main Street.

2.3 Existing Site Conditions and Setting

The existing physical setting of the Plan Area varies based on the uses in that portion of the area. Areas with an industrial character tend to feature lower-rise buildings and predominantly hardscape areas mostly devoted to surface parking lots, loading zones, and driveways. Residential areas feature one- to two-story development, sidewalks, and parallel, on-street parking. There is little to no landscaping within street rights-of-way in residential neighborhoods within the Plan Area. Commercial development tends to cluster around Beach Boulevard. Beach Boulevard is maintained by CalTrans and travel is dominated by the automobile.

No trails currently exist within the Plan Area, though several potential future trails are identified by City documents following storm drain canals and existing rail rights-of-way. Additionally, no parks facilities currently exist to serve residents within the Plan Area.

Some recent commercial redevelopment has occurred along Beach Boulevard, but the majority of existing buildings within the Plan Area have a low-intensity industrial character retained from initial development in the 1950’s and 1960’s.

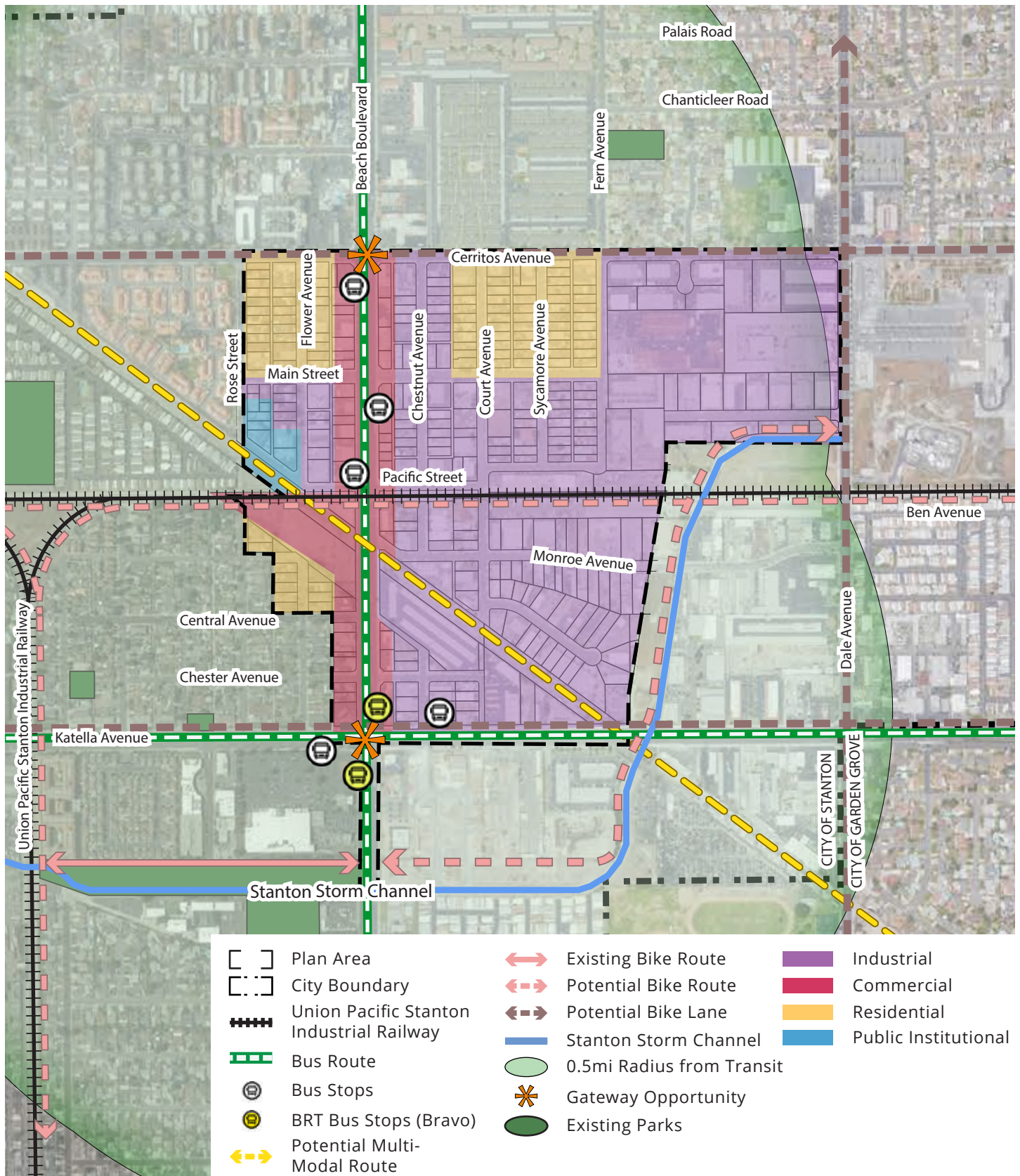


Exhibit 2.5 — Opportunities and Challenges

N.T.S. | Source: KTGy, Google Earth ⓘ

2.3.1 Existing Land Uses

Historically, Beach Boulevard has served as an important commercial corridor within the City of Stanton. Residential and industrial development in this area occurred in the post-war population boom of the 1950's and 1960's and has not undergone substantial redevelopment or improvements since this time.

The Stanton Town Center Specific Plan Area covers approximately 156.9 acres that generally follows the land use and development pattern of early development within the City of Stanton. Existing zoning classifications are depicted on *Exhibit 2.5*. Regardless of zone, parcels within the Plan Area commonly feature some form of rear alley access.

The primary uses along Beach Boulevard are commercial and retail uses. Some areas along Main Street also feature commercial uses.

Residential neighborhoods within the Plan Area typically feature single-family or two-story multi-family residential development constructed in the 1950's and 1960's. The majority of residential development occurs in the northeastern and northwestern portions of the Plan Area, along Rose Street, Flower Avenue, Chestnut Avenue, Court Avenue, Sycamore Avenue, and Fern Avenue.

Industrial development within the Plan Area predominantly occurs in the eastern and southeastern portion of the Plan Area. Businesses within these areas range from lumber supply yards and mini-storage facilities to chemical supply factories, autoshops, and steel fabricators. Industrial buildings tend to be concrete tilt-up structures with long, unbroken facades and flat roofs.

A small public facilities area exists along Pacific Street that contains the Orange County Fire Authority (OCFA) Station, Number 46 and ancillary support buildings.

OCTA is in possession of multiple parcels and parcel corridors throughout the plan area that are either vacant or are encumbered with easements for freight rail rights-of-way. Historically these long linear parcels served many uses, including functioning as the route of the former Pacific Electric Rail line that served the City of Stanton as well as other cities within the area. Today, the majority of these parcels are vacant, with some used for storage activities.

2.3.2 Existing Circulation

Roadway circulation in the Plan Area is facilitated by major arterial streets, as identified in the General Plan. Beach Boulevard is identified by OCTA as a "Smart Street" and serves as the primary vehicular corridor traversing the City. Other significant arterials within or adjacent to the Plan Area include Katella Avenue and Cerritos Avenue.

Streets within the Plan Area typically include sidewalks on both sides of the street and minimal to no landscaping. There are no designated bicycle lanes or trails within the Plan Area; *Exhibit 2.5* depicts potential future bike lanes and bike routes in the vicinity the Plan Area.

2.3.3 Transit Access

Exhibit 2.5, depicts transit access to the Specific Plan area. Access to a variety of transit options reduces dependency on vehicle trips which can reduce congestion, increase access to and from the Plan Area, and have a positive effect on the environment. Multi-modal access to the Plan Area is described below:

2.3.3.1 Orange County Transit Authority

Bus service is provided through and to the Plan Area via two main routes:

- Route 29, along SR-39 Beach Boulevard connecting Brea to Huntington Beach.
- Route 529, along SR-39 Beach Boulevard connecting Fullerton to Huntington Beach.
- Route 50, along Katella Avenue connecting Long Beach to Orange.

In preparation for the 2028 Los Angeles Olympic Games, Los Angeles County Metropolitan Transportation Authority (LA Metro) plans a future light-rail route that will extend to the Los Angeles County line, terminating in the City of Artesia. This proposed route follows the same Pacific Electric rail corridor that traversed the Plan Area and included a stop at the vacant parcel currently owned by OCTA. Currently, OCTA does not propose a connection to LA Metro's planned future light-rail route; however, the Plan considers this potential future connection as an opportunity that could increase multi-modal access within the Plan Area.

2.4 Public Outreach Summary

The Plan Area has a diverse group of stakeholders, including residents, business and property owners, and employees within the Plan Area. In order to reach the broadest set of participants and potentially-interested parties, the outreach strategy for the Town Center Specific Plan included multiple noticing approaches.

Each of the two virtual workshops was divided into three sessions. For each session, stakeholders were grouped with those similar to them in order to facilitate conversations that allowed the needs or desires of each group to be more easily identified. The groups were as followed:

- City staff, city officials, and interested members from adjacent jurisdictions or government agencies.
- Businesses located within the Plan Area and within 500 feet of the Plan Area boundary.
- Owners of parcels within the Plan Area and within 500 feet of the Plan Area boundary.

City staff, officials, and other interested government agencies were notified via phone calls and emails.



Preferred residential design imagery

Addresses of businesses within the Plan Area were gathered based on a registered list provided by the City of Stanton. Postcards and emails were sent in advance of each workshop informing them of the upcoming event.

Postcards were also sent out to each addressed parcel within the Plan Area to give residents and property owners an opportunity to provide input during the workshops.

In addition to these methods, City of Stanton social media accounts on Instagram and Facebook created online posts detailing the topic and timing of the workshops to allow for a more widespread attendance.

The content of the postcards, emails, and the online social media posts gave recipients the information to RSVP for the virtual workshops, as well as the link to the City's online informational webpage created for the project.



Preferred retail design imagery

2.4.1 Workshop 1: Community Visioning and Initial Outreach

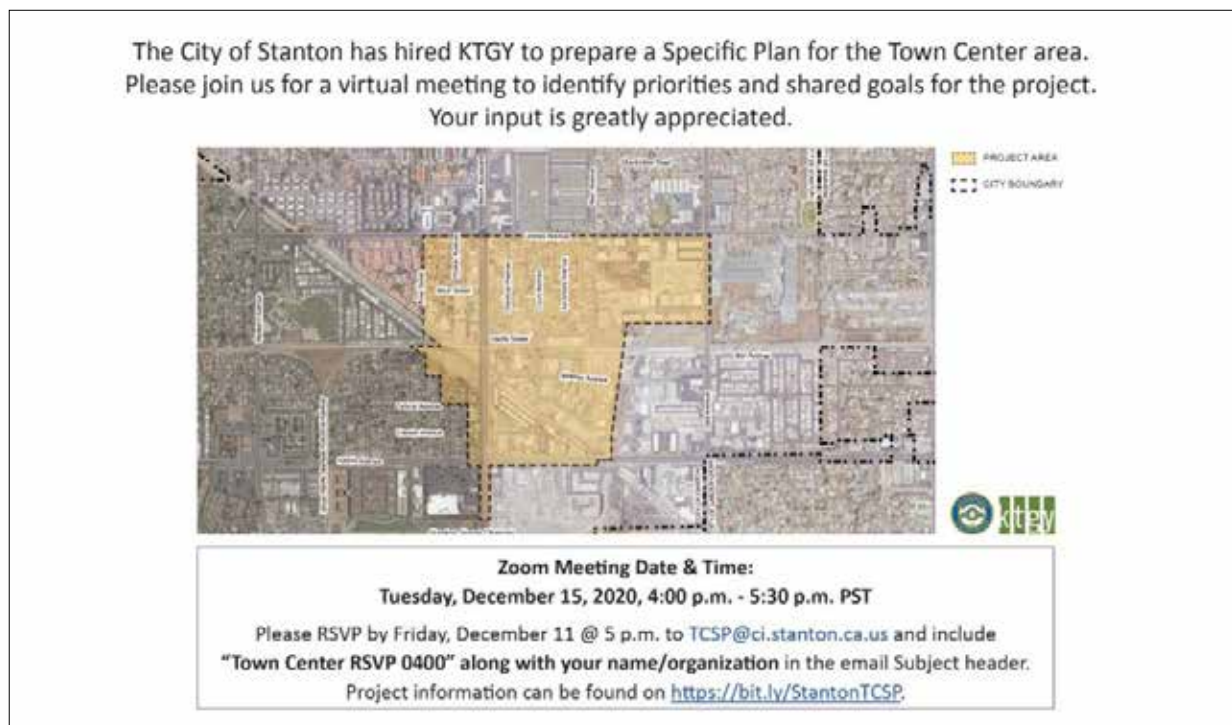
2.4.4.1 Workshop Concept

The goal of the visioning workshop was to determine perceptions of the existing condition of the Plan Area and generate ideas to help craft the vision for the Plan Area. Participants were informed of the efforts the consultant team had performed to date, and asked questions via a live online poll to gather opinions on what future priorities for the Plan Area should be. The online poll was also available after the presentation in a survey format on the City's outreach website. After each session's presentation, there was an opportunity for live questions and answers, verbally or via chat.

2.4.4.2 Workshop Results

Table 2.1 — Workshop 1 Participation Summary, lists the number of stakeholders that participated in the various sessions of Workshop 1 or responded to the online survey hosted on the City's outreach website.

TABLE 2.1 — WORKSHOP 1 PARTICIPATION SUMMARY	
Session	Number of Participants
City & Government: 2:00 PM	12
Business Owners: 4:00 PM	8
Property Owners & Residents: 6:00 PM	26
Online Survey	56



Postcard mailer sent out to the local business community for the December 15, 2020 Visioning Workshop

Participants in the sessions identified the primary existing strength of the Plan Area to be its strong mix of uses. Poll results also indicated that the area could be improved if it was safer, featured more retail and attractive streetscaping. Respondents also expressed the desire for increased pedestrian and cyclist connectivity. Members of the public identified open space, retail, and town-center uses as uses that they would appreciate being added to the area, specifically a grocery store. Workshop and survey participants also selected preferred imagery for various potential uses within the Plan Area.

Using feedback from this first workshop and information gathered during the research process, the consultant team generated three framework concepts for the Plan Area.

2.4.2 Workshop 2: Framework Plan Concepts Review

2.4.4.1 Workshop Concept

The goal of the second workshop was to confirm the vision and solicit feedback on the three framework concepts for the Plan Area, in order to create the preferred land use framework plan. Participants were informed of the results of the first workshop and how the designs of the three framework alternatives were derived. A live online poll was conducted during the presentation to gather participant opinions. This poll was also available online in survey format on

the City’s outreach website. After each session’s presentation there was an opportunity for live questions and answers, both verbally and via chat.

2.4.4.2 Workshop Results

Table 2.2 — Workshop 2 Participation Summary, lists the number of stakeholders that participated in the various sessions of Workshop 2 or responded to the online survey hosted on the City’s outreach website.

TABLE 2.2 — WORKSHOP 2 PARTICIPATION SUMMARY	
Session	Number of Participants
City & Government: 2:00 PM	8
Business Owners: 4:00 PM	10
Property Owners & Residents: 6:00 PM	18
Online Survey	33

Participants identified a preference for Framework Plan 3, which featured a Main

Street focus as well as district-wide aesthetic improvements and increased pedestrian and cyclist connections. The preference for a new retail core within the Plan Area was also expressed.

2.4.3 Online Self-Guided Outreach Survey

In January 2022, a narrated video presentation was uploaded to the TCSP project website. This presentation contained information regarding updates to the Specific Plan effort narrated by the consultant team. Participants could watch the video presentation and complete a survey regarding the efforts to date, responding to

multiple choice and open-ended questions based on the contents of the presentation. This survey was opened for a period of 17 days beginning on January 11, 2022 and ending on January 27, 2022.

A summary of participation for the online self-guided outreach is found below in *Table 2.3 — Self-Guided Presentation Participation Summary*.

TABLE 2.3 — SELF-GUIDED PRESENTATION PARTICIPATION SUMMARY	
Metric	Number of Impressions
Video Views	302
Survey Respondents	31



Screenshot from virtual online presentation

3

PLAN ELEMENTS

3.1 Purpose and Intent

This Chapter contains a discussion of the various plan elements for the TCSP, including the following:

- Specific Plan Objectives
- Land Use Districts
- Open Space Framework
- Circulation and Mobility Plan
- Infrastructure Plan

Each element works in tandem with the other plan parts to establish a framework that ensures The Plan fosters high-quality development and a reimagined urban fabric for the TCSP area.

3.2 Specific Plan Objectives

Based on the vision established during the outreach process, This Plan aims to create a new collection of mixed-use, residential, commercial, and industrial neighborhoods while allowing existing businesses to continue and preserving existing, single-unit residential neighborhoods.

The TCSP is designed to implement a series of realistic and achievable project objectives that implement applicable City of Stanton General Plan goals and policies and ensure that the Plan Area develops as a high-quality mixed-use neighborhood. These objectives are as follows:

1. Preserve existing residential neighborhoods and create a vibrant, pedestrian friendly environment.
2. Maintain existing businesses while encouraging a broader mix of uses and encouraging the revitalization of existing industrial uses.
3. Improve existing streetscape and landscape.
4. Provide for more locally-serving retail and commercial developments.
5. Abandon alleys throughout the Plan Area when feasible and larger development is proposed.
6. Create a true “Main Street.”
7. Link the Specific Plan area to other districts.
8. Create design guidelines for streetscape, open space, architecture, landscape, and public improvements.
9. Reduce vehicle trips and trip duration by encouraging efficiency between trip origin and trip destination.
10. Reduce greenhouse gas (GHG) emissions and pollution through zoning changes that would reduce reliance on motorized vehicles and support active transportation modes.
11. Ensure adequate and efficient infrastructure to support existing and future development.
12. Encourage economic development and incentivize investing in infill development.

3.3 Land Use Districts

The TCSP is the zoning for the Plan Area and implements a framework for land uses and redevelopment.

Four land use districts are identified for the approximately 156.9-acre Plan Area, as depicted on *Exhibit 3.1 – Planning Areas and Plan Elements*: Town Center Mixed-Use, Town Center Industrial, Town Center Residential, and Retail-Oriented Mixed-Use. The implementation of land use districts allows for a targeted application of the community vision established during the outreach process by tailoring land uses and development regulations to particular locations within the Plan Area. Parks illustrated in *Exhibit 3.1 – Planning Areas and Plan Elements* are for illustrative purposes only. Beach Boulevard Park is zoned as Retail-Oriented Mixed-Use and Eastern Neighborhood Park is zoned Town Center Mixed-Use.

Design Guidelines specifying architectural character and form are found in *Chapter 4, Design Guidelines*. Development Regulations specific to each land use district are found in *Chapter 5, Development Regulations*.

3.3.1 Town Center Mixed-Use

The intent of the Town Center Mixed-Use (TCMU) land use district is to increase housing stock and land use diversity within the Plan Area, and encourage residential development within walking distance of retail core areas and maximize access to multi-modal transit opportunities within the Plan Area. The TCMU district allows for a blend of standalone residential, commercial, and mixed-use development to occur.

Within the TCMU district, the Plan envisions future medium- and higher-density residential development that, while not required, is encouraged to include a retail component in its design.

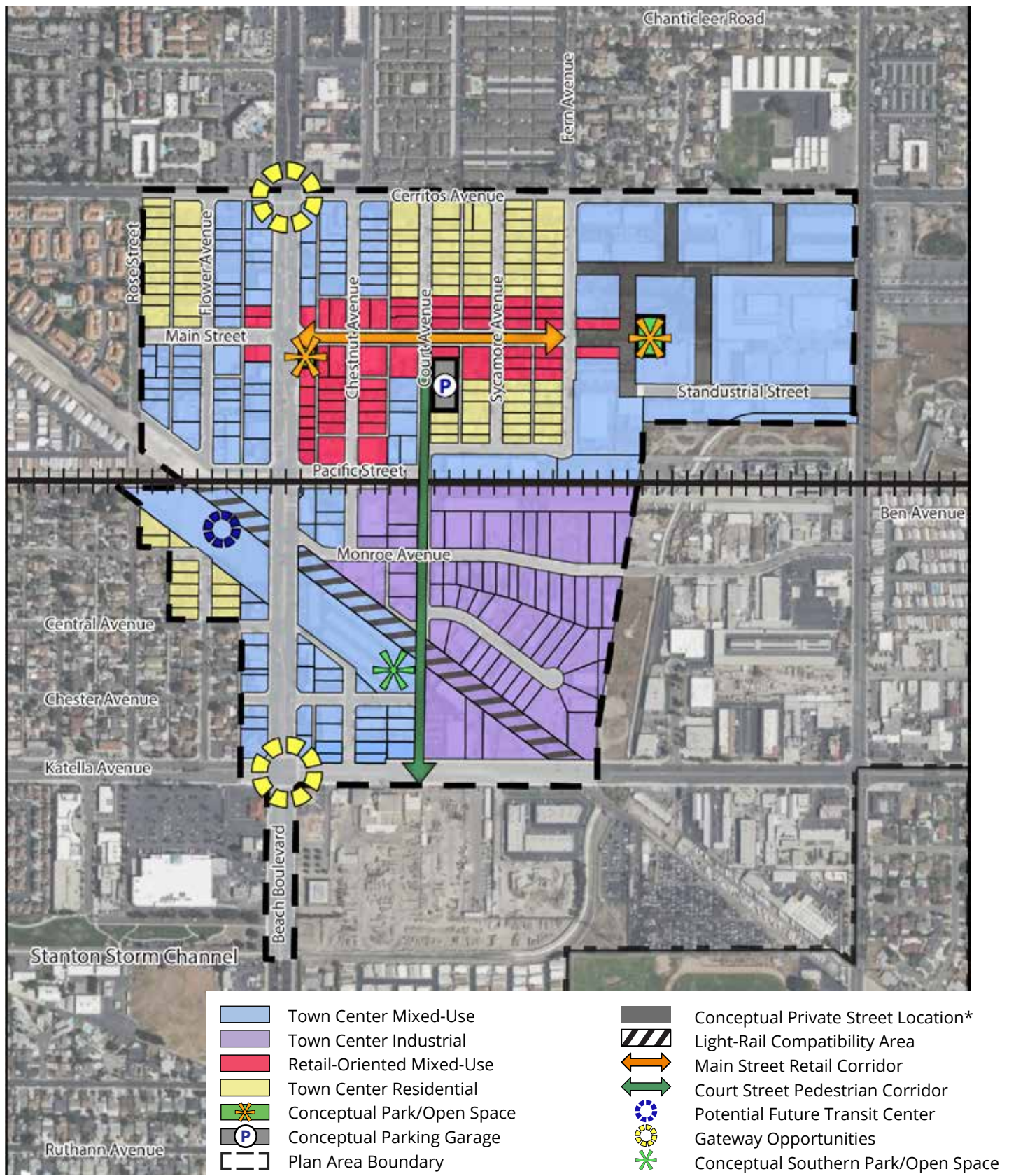
3.3.2 Town Center Industrial

The intent of the Town Center Industrial (TCI) land use district is to allow existing industrial businesses to continue, while facilitating new research and development and light-industrial uses that are compatible with neighboring residential uses. Residential uses are not permitted within this district. In addition to industrial uses, other compatible commercial uses that may retain an industrial or artistic character, such as artisanal manufacturing and sales, distilleries, breweries, commercial cannabis uses, and tasting rooms, to occur.

3.3.3 Retail-Oriented Mixed-Use

The intent of the Retail-Oriented Mixed-Use (ROMU) land use district is to encourage retail and mixed-use development in areas with a high degree of exposure to vehicular and anticipated pedestrian traffic. The ROMU district occurs primarily along Beach Boulevard and Main Street within the Plan Area.

To encourage and facilitate the creation of a true “town center,” any future mixed-use development within the ROMU district is required to include ground floor commercial uses per requirements detailed in *Chapter 5*.



*Locations are subject to change and do not require an Amendment

Exhibit 3.1 — Land Use Districts and Plan Elements

N.T.S. | Source: Google Earth ⓘ

3.3.4 Town Center Residential

Neighborhoods within the Town Center Residential land use district are designated to preserve the residential character of this district. Land uses within this area will be restricted to those uses currently allowed in the City’s residential zoning designation, and development standards will preserve the residential character of the neighborhood.

3.3.5 Allowable Development

Land uses within the TCSP are limited by maximum intensity. Residential uses within the Plan Area are limited by overall base dwelling units per acre. Non-residential uses, such as industrial or commercial uses, are limited by floor area ratio (FAR).

Residential development may occur at a density of as low as 8 units per acre and up to 70 units per acre, depending on the development tier used. Standalone non-residential uses are allowed to occur at a floor area ratio (FAR) of up to 1.5. Within a mixed-use development containing both residential and non-residential uses, the residential portion of development may occur at a density of up to 70 units per acre. Within a mixed-use development, non-residential uses may occur at a FAR of up to 1.0.

Table 3.1 — Land Use District Acreages, depicts the acreage of each land use district within the Plan Area.

TABLE 3.1 — LAND USE DISTRICT ACREAGES	
<i>Land Use District</i>	<i>Acreage</i>
Town Center Mixed-Use	60.7 Acres
Town Center Industrial	25.5 Acres
Retail-Oriented Mixed-Use	13.4 Acres
Town Center Residential	13.9 Acres

3.4 Open Space Framework

3.4.1 Open Space Concept

The TCSP area currently does not include dedicated public open space. The intent of the TCSP open space framework is to locate open space throughout the Plan Area to maximize access to recreation opportunities. *Exhibit 3.1, Land Use Districts and Plan Elements*, depicts three potential open space locations within the Plan Area that are anticipated to function as the primary public open spaces within the Plan Area. Thresholds for in-lieu fees will be the same as listed in Section 19.42 of the Stanton Municipal Code.

An enhanced pedestrian connection is envisioned along Court Street, which would help connect the open spaces at the northern and southern ends of the Plan Area. The three primary open space features within the Plan Area are described below. These parks are only required for Tier 2 and 3 developments.

3.4.2 Beach Boulevard Plaza

The Beach Boulevard Plaza is envisioned to be a gathering place for public and private events, public gatherings, musical performances, and passive recreation. The plaza may include elements such as public art, landscape features, outdoor seating and dining areas, fountains, outdoor amphitheaters, and/or small retail uses within the plaza such as a coffee stand or cafe. The location of the plaza along Beach Boulevard offers a high degree of visibility and generates visual interest for the future mixed-use retail corridor along Main Street and also provides an opportunity for aesthetic enhancement along

Beach Boulevard. The plaza is intended to be located adjacent to retail uses that activate the open space by increasing pedestrian activity and incorporating activities such as outdoor dining.

3.4.3 Eastern Neighborhood Park

The eastern neighborhood park is envisioned to be a large landscaped open space area that provides access to outdoor amenities and active recreation opportunities within a walkable distance to residents within the Plan Area. The eastern neighborhood park is located at the physical and visual terminus of Main Street.

The park is anticipated to be approximately one acre in size and may include amenities such as public art, a playground/tot lot, open spaces for active recreation and exercise, outdoor pedestrian furniture and dining areas, small sport courts, and outdoor gathering spaces such as small plazas or amphitheaters.



Inspirational Image for Eastern Neighborhood Park

3.4.4 Southern Pocket Park

The southern pocket park is depicted in a conceptual location on *Exhibit 3.1, Land Use Districts and Plan Elements*, near the intersection of Chester and Chestnut Avenues. This small open space is envisioned to provide amenities such as a playground/tot lot, open spaces for exercise and/or passive activities, and pedestrian furniture.

3.4.5 Open Space Components

The precise size and location of open spaces envisioned by the open space framework is conceptual and subject to change as redevelopment occurs over time.

The execution of these open spaces requires property owner cooperation and lot consolidation in order to create meaningful public open spaces that function as the hubs and anchors of activity within the Plan Area. The precise location and size of these open spaces is flexible, but should fulfill the vision and intent of the open space framework as described within this section and meet the minimum requirements identified in *Section 5.5, Development Regulations* of this Specific Plan.

3.5 Circulation and Mobility Plan

The TCSP is planned as a mixed-use neighborhood that blends existing uses with new mixed-use development, maximizes access to existing transit opportunities, and includes a robust pedestrian and bicycle transportation network. The Plan also incorporates conceptual future transit opportunities into its design, while ensuring that the success of the multi-modal network does not depend on the completion or final details of potential future transit opportunities. A number of the Specific Plan objectives relate to circulation and mobility, including:

- Reduce vehicle trips and trip duration by encouraging efficiency between trip origin and trip destination.
- Reduce greenhouse gas (GHG) emissions and pollution through zoning changes that would reduce reliance on motorized vehicles and support active transportation modes.
- Ensure adequate and efficient infrastructure to support existing and future development.

To accomplish these objectives, the TCSP incorporates a “complete streets” approach that prioritizes creation of a true multi-modal transportation system and that creates new connections throughout the Plan Area, as described below and depicted on *Exhibit 3.1, Land Use Districts and Plan Elements*.

3.5.1 Existing Circulation Infrastructure

The Plan Area utilizes existing circulation infrastructure to facilitate multi-modal movement throughout the district. The Plan Area is served by OCTA Routes 29, 50, and 529, as depicted on *Exhibit 2.5, Opportunities and Challenges*. Street widths and sections for the streets within the TCSP are depicted on *Exhibits 3.3A and 3.3B, Street Sections*. Arterials and streets within the Plan Area are described in *Table 3.2, Street Sections*.

3.5.2 Circulation Enhancements

Circulation enhancements are included throughout the Plan Area to facilitate multi-modal connectivity and increase pedestrian safety, as depicted on *Exhibit 3.2, Circulation Plan*.

New roads are included in the northeastern portion of the Plan Area. These roads are conceptually located, but are intended to serve implementing developments and the future park within this portion of the Plan Area.

Intersection improvements are identified at the following four intersections:

- Beach Boulevard and Main Street
- Beach Boulevard and Pacific Street
- Cerritos Avenue and a future street
- Dale Street and a future street

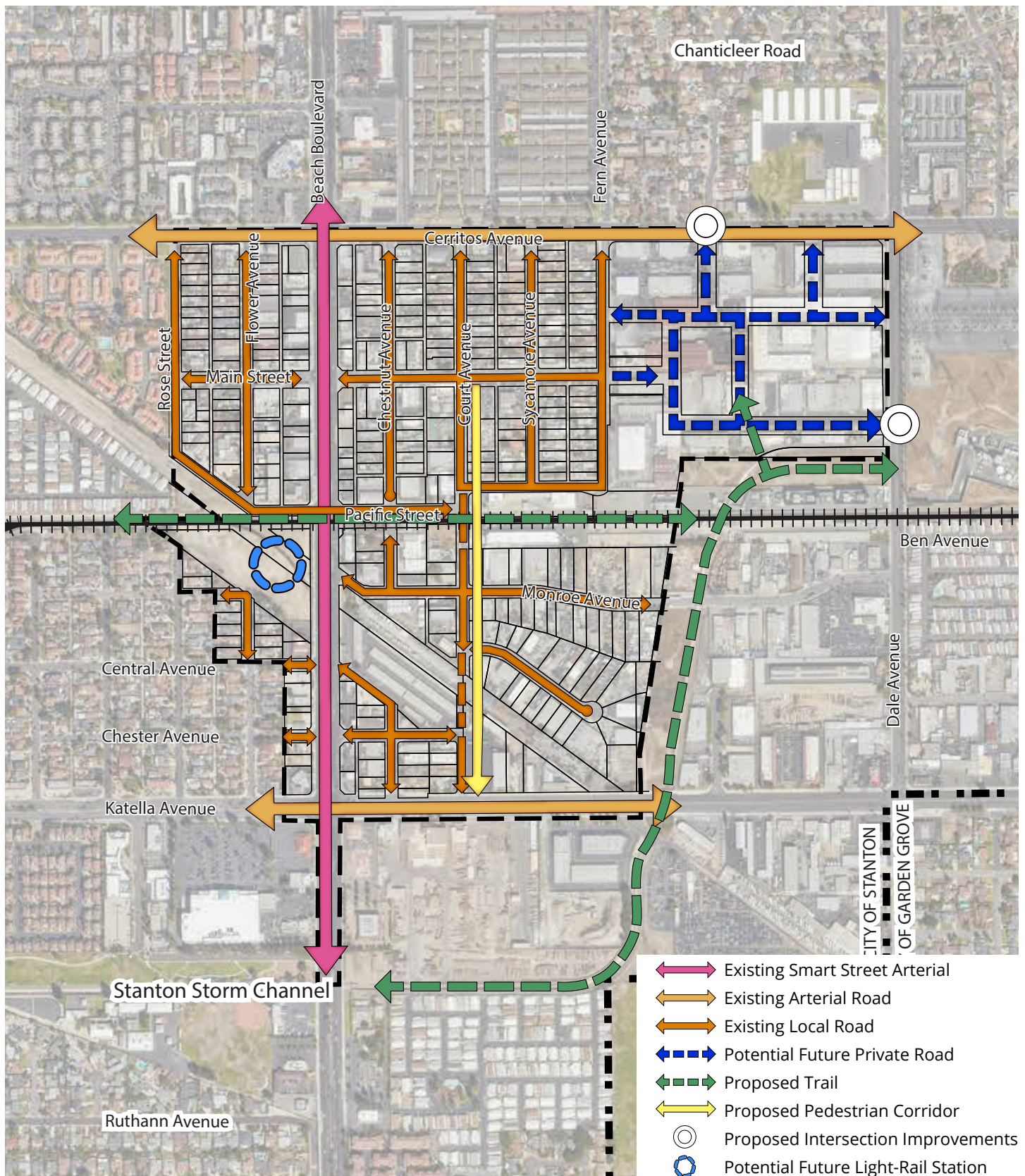
Intersection improvements enhancements include design features that may include, but are not limited to, the following features:

- Pavement enhancements such as textured and/or colored concrete or pavers
- Pedestrian bulb-out crossings to increase pedestrian visibility
- New crossings for pedestrians and bicyclists

A potential future trail is depicted along the existing east-west rail corridor traversing the Plan Area. This potential future trail is to connect to another potential trail along the Stanton Storm Channel, which would also provide connectivity to the northeastern portion of the project site as depicted on *Exhibit 3.2, Circulation Plan*.

TABLE 3.2 — STREET SECTIONS

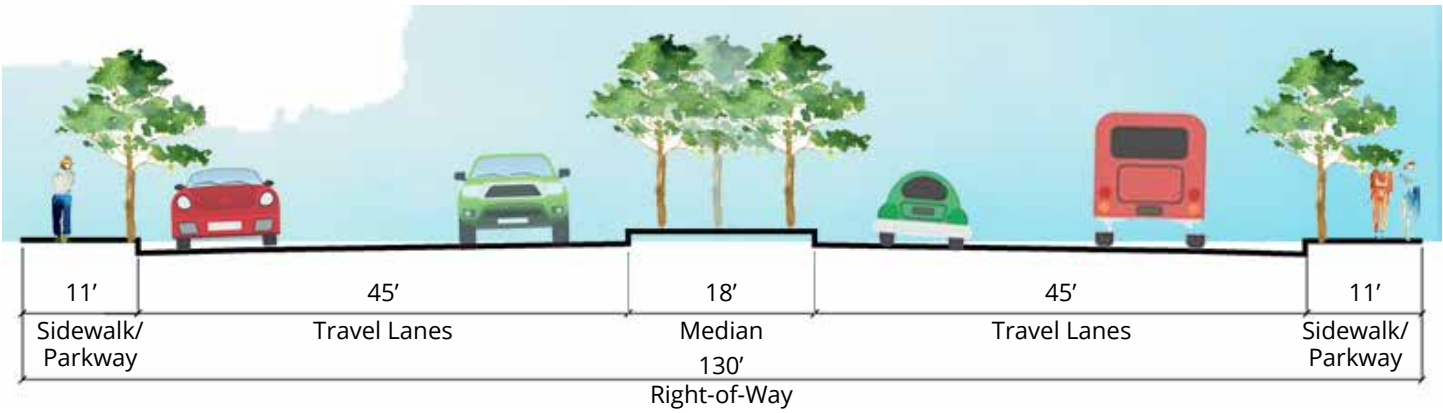
Street Name	Overall ROW Width	Curb-to-Curb Width	Parkway and Sidewalk Width	Number of Travel Lanes	Center Median	On-Street Parking
Beach Boulevard	132'	110'	11'	8	Yes	No
Katella Avenue	120'	93.5'	13-13.5'	6	Yes	No
Cerritos Avenue	80'	64'	8'	4	Yes	No
Main Street	80'	56'	12'	2	No	Yes
Typical Street	60'	36'	12'	2	No	Yes
Typical Alley	15'	15'	0'	2	No	No



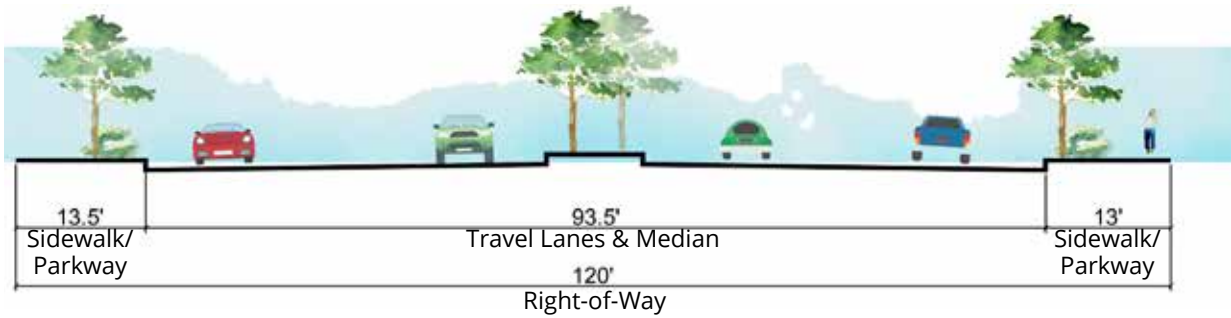
Source: Google Earth | N.T.S.

Exhibit 3.2 — Circulation Plan

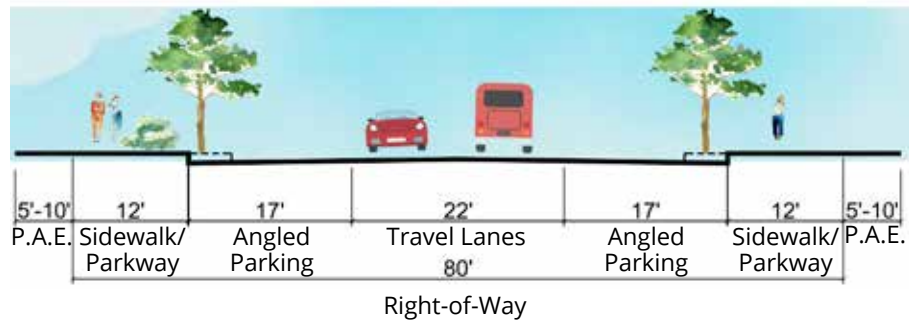
Beach Boulevard



Katella Avenue



Main Street



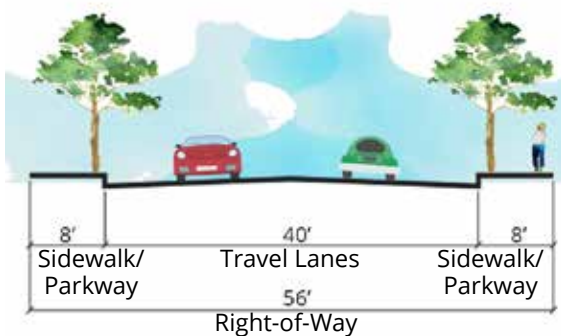
Note: any modifications to Beach Boulevard are subject to Caltrans approval.



Typical Street: Chestnut Avenue, Court Avenue, Sycamore Avenue, Fern Street



Private Street



Alley



Court Avenue is envisioned to include additional pedestrian enhancements, including a future connection across the east-west rail corridor.

The pedestrian-focused enhancements along Court Avenue run from Katella Avenue north to Main Street, increasing connectivity between the southern and northern portions of the Plan Area.

Additionally, a potential future transit station is identified on the OCTA property located along Beach Boulevard. This transit center could connect users of a potential future light-rail along the former Pacific Electric rail corridor to the multi-modal network within the Plan Area.

3.5.3 Alley Vacations

In an effort to facilitate the redevelopment of the commercial and industrial areas within the Plan area, this Specific Plan encourages the vacation and reuse of alleys within the areas identified in *Exhibit 3.4, Alley Vacations*. Once vacated, alleys may be built upon or repurposed for another use such as outdoor dining. Alley vacations will only be allowed for larger development and where feasible. Other properties shall not be affected by vacating alleys. All alley vacations shall adhere to the following:

- All utilities within the alley shall be rerouted or an easement benefiting the public utility shall be recorded, subject to the satisfaction of the public utility company.
- If an alley is to be partially vacated, adequate vehicular access and circulation shall be provided to the properties needing access via the alley, subject to review and approval of the Public Works Department. At the time of the vacation request, properties not accessing the alley

do not need to maintain access to the alley (i.e. obstructed by a solid wall).

- Financial agreements shall be entered into between the City and applicant to facilitate the alley vacation.

3.5.4 Streetscaping Enhancements

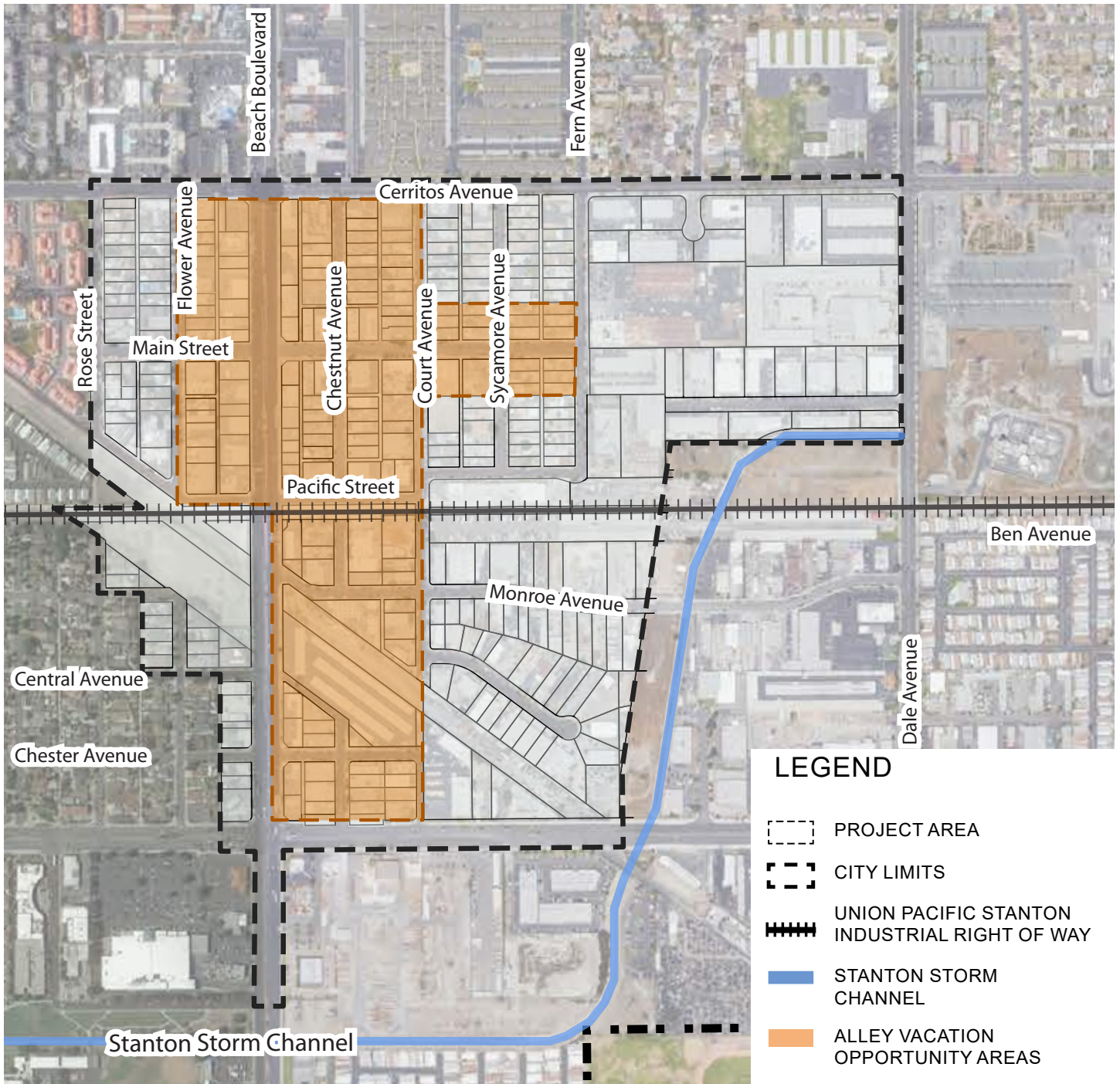
The TCSP includes a number of streetscaping enhancements intended to enhance aesthetic character of the Plan Area, improve multi-modal transportation, and foster a cohesive sense of place throughout the Plan area. These streetscaping enhancements are described in the following sections.

3.5.4.1 Streetscaping Concept

The TCSP envisions a streetscaping concept that implements various enhancements that establish the Plan Area's unique identity. The character of streetscaping elements should be modern, refined, and minimalistic while maintaining functionality. Streetscaping character is further described in *Section 4.3, Streetscaping Design Guidelines*.

3.5.4.2 Distribution and Selection of Streetscaping Elements

Streetscaping elements should be distributed throughout the Plan Area to foster a cohesive identity; however, streetscaping elements should occur more frequently near areas of high vehicular and pedestrian exposure, such as at major intersections, along Beach Boulevard, along Main Street, and near high-activity commercial centers or large mixed-use developments.



Streetscaping elements should be selected to correspond to the land use of the parcels they are adjacent to. Within residential areas, streetscaping elements should focus primarily on aesthetic, pedestrian-oriented, and mobility enhancements.

Within commercial and mixed-use areas, streetscaping elements should provide aesthetic, pedestrian-oriented, mobility, and synergistic enhancements.

Within industrial areas, streetscaping elements should focus primarily on aesthetic and pedestrian-oriented streetscaping enhancements.

Beach Boulevard Improvements

Beach Boulevard is a high-volume Smart Street traversing the TCSP area. Improvements to Beach Boulevard shall include aesthetic enhancement as well as physical improvements that increase safety and improve multi-modal access throughout the corridor. Short-term initial improvements to Beach Boulevard may be made that incur relatively low cost and yield meaningful benefits. Examples of such short-term enhancements include, but are not limited to:

- Longer crosswalk times at existing intersections.
- Pedestrian crossings that utilize enhanced striping and design features to improve aesthetics and increase driver awareness of pedestrian zones.
- Other traffic calming solutions, as applicable.
- Landscaping improvements in existing medians and planters along Beach Boulevard.

Long term improvements to Beach Boulevard that may incur greater costs, but improve the aesthetic and mobility features of the corridor include, but are not limited to:

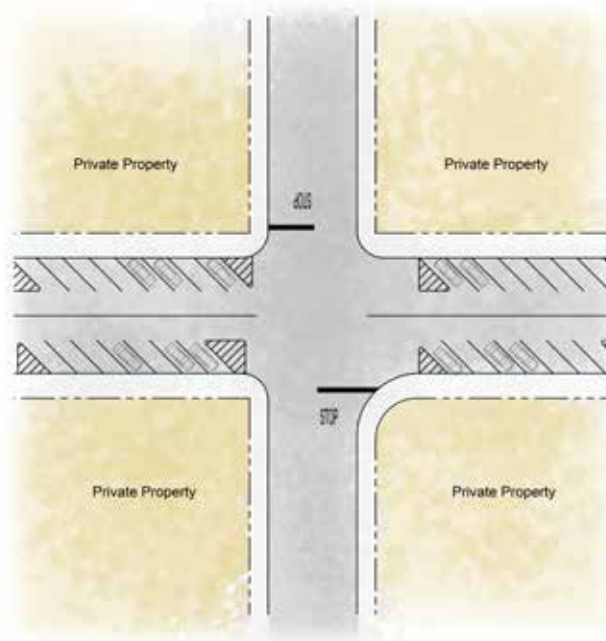
- Introduction of new at-grade signalized pedestrian crossings across Beach Boulevard located at Main Street and Pacific Street.
- Thematic vehicular- and pedestrian-scale lighting elements, such as streetlights and bollards.
- Beach Boulevard will be improved, allowing for the following improvements to be made:
 - Street trees
 - Increased signage and light standards

Main Street Improvements

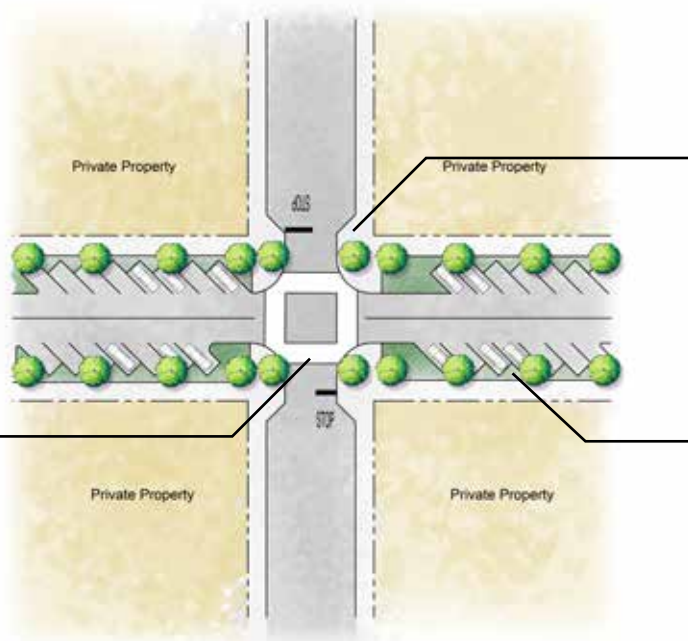
Main Street is envisioned as a walkable, pedestrian-oriented street within the Plan area. Streetscaping elements should be selected that are synergistic with walkable commercial uses and that encourage pedestrian movement through the corridor.

Enhancements to Main Street shown on the following page, include, but are not limited to:

- Enhanced striping at pedestrian crossings
- Pedestrian bulb-outs that reduce pedestrian crossing distances and improve aesthetics
- Widened sidewalks, where feasible



Existing Main Street



Crosswalks designate pedestrian areas in an intersection

Street trees and landscaping improve aesthetics.

Proposed Main Street Improvements

3.6 Infrastructure and Public Services

This section describes the existing infrastructure and the related improvements needed to facilitate the build-out of the Specific Plan area, as well as public services required to serve users within the Plan Area.

Table 3.3 — Service Providers, lists the various service providers for the Plan area operating services at the time this Plan was prepared. These providers may be subject to change.

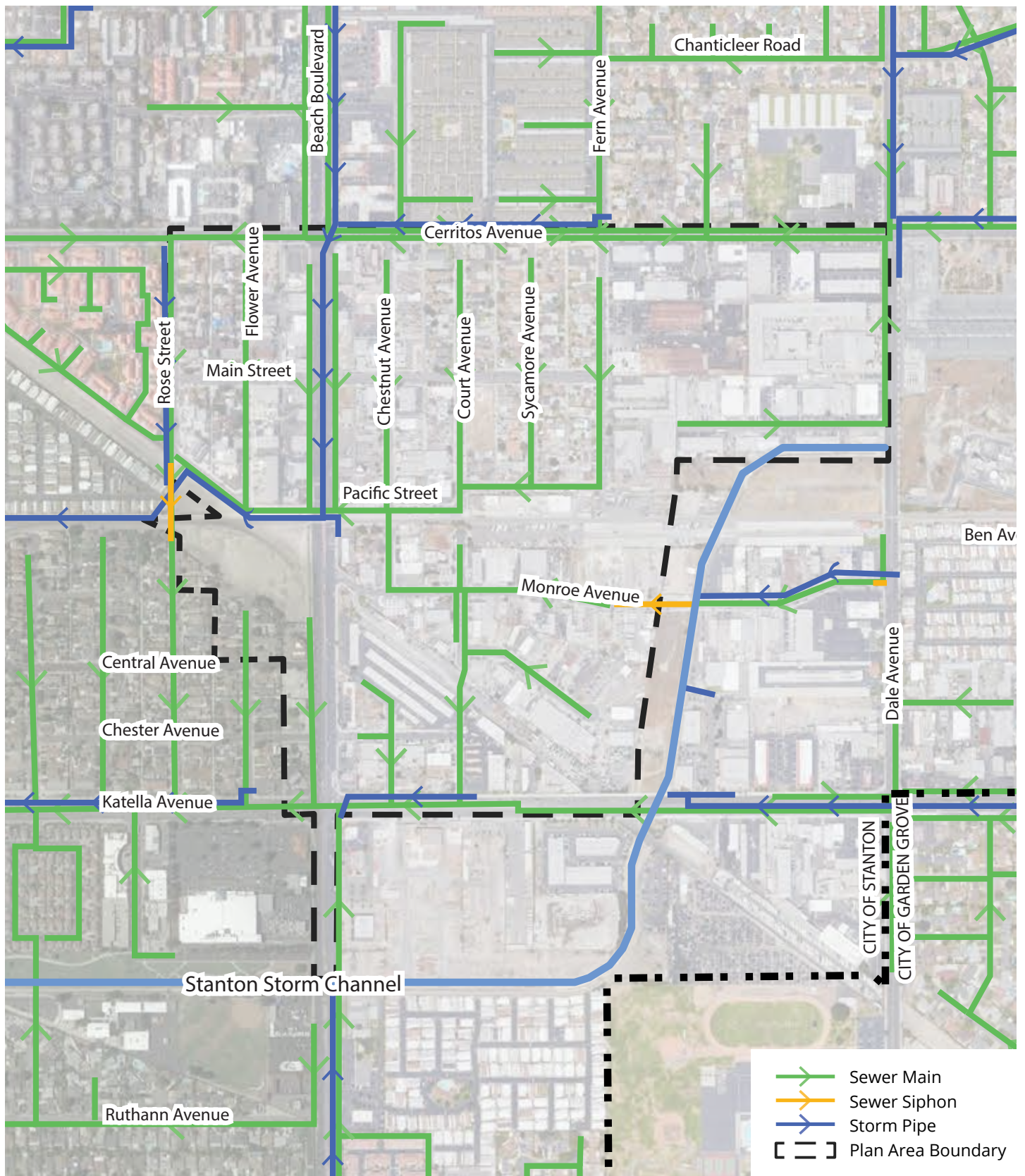
The Plan area is served by storm drain systems, sanitary sewer conveyance systems, and wastewater treatment infrastructure owned, operated, and maintained by the City of Stanton. Water service is provided by Golden State Water, electrical service is provided by Southern California Edison, and gas service is provided by Southern California Gas. Sewer and stormdrains within the Plan area are depicted on *Exhibit 3.6 - Stormwater Drainage and Sanitary Sewer*.

TABLE 3.3 — SERVICE PROVIDERS	
Service	Current Provider
Water	Golden State Water Company
Wastewater	City of Stanton
Storm Drainage	City of Stanton
Electric Service	Southern California Edison
Natural Gas Service	Southern California Gas
Law Enforcement	Orange County Sheriff
Fire Protection	Orange County Fire Authority
Waste and Recycling Collection	CR&R Environmental Services
School Services	Savanna School District Cypress School District Anaheim Union High School District
Library Services	Orange County Public Libraries

3.6.1 Water Supply

Water service to the Specific Plan area is provided by the Golden State Water Company (GSWC), a private water purveyor. GSWC owns and operates the system, which serves cities within west Orange County.

In order to meet demand, GSWC supplies its customers with imported water from the Metropolitan Water District of Southern California and groundwater from the Orange County basin. The City's existing water distribution system serving the TCSP area is composed different sized pipelines including 4-, 6-, 8-, 10-, 12-, and 16-inch diameter pipelines.



Source: City of Stanton | N.T.S.

Exhibit 3.6 - Stormwater Drainage and Sanitary Sewer

Much of the area within the Specific Plan is served by looping 6- and 8-inch pipelines that may not be capable of providing the required fire flow (as identified in the previous Specific Plan)

As specific developments are implemented, coordination with OCFA and GSWC and would be required to ensure infrastructure would provide adequate water capacity to serve the development.

3.6.2 Wastewater

The City of Stanton Public Works' Sewer Maintenance Division maintains and operates the local public sanitary sewer collection system. The City's wastewater collection system ultimately connects into Orange County Sanitation District (OC San) sewer system. OC San is a public agency that provides wastewater collection, treatment, and reuse/disposal services for approximately 2.6 million people in central and northwest Orange County.

Future development would be required to pay applicable sewerage connection fees and ensure sufficient capacity or planned expansions of wastewater infrastructure would accommodate anticipated wastewater.

3.6.3 Dry Utilities

Dry utilities within the Plan Area are provided as follows:

Telephone, Cable Television, and Internet

Spectrum and AT&T currently providing service to the Plan Area. Services would be provided in accordance with the provider's policies and extension rules on file with the California Public Utilities Commission (CPUC). Future developments within the TCSP area shall coordinate with the Spectrum and/or AT&T, as applicable to ensure avoidance of any notable service disruptions during the extension of, relocation of, upgrade of, or connection to services.

Electricity Service

Southern California Edison (SCE) currently provides electricity to the Plan area. Electrical service would be provided in accordance with SCE's policies and extension rules on file with the CPUC. Future developments are required to coordinate with SCE to ensure avoidance of any notable service disruptions during the extension, relocation, upgrade, or connection to services for future projects in the Plan area.

Natural Gas Service

The Southern California Gas Company (SoCalGas) currently provides natural gas service to the Plan Area. The service would be provided in accordance with SoCalGas' policies and extension rules on file with the CPUC. Future developing is required to coordinate with SoCalGas regarding future projects in the Plan area to ensure avoidance of any notable service disruptions during the extension of, relocation of, upgrade of, or connection to services.

3.6.4 Public Services

Public services within the Plan area are provided as follows:

Police Protection

Police protection services within the Plan Area are provided by the Orange County Sheriff Department (OCSD). The nearest station is located approximately one-quarter mile southwest of the Plan Area at 11100 Cedar Street Stanton, CA 90680.

OCSD is contracted by the City, therefore, the City would anticipate and increase the level of police service as-needed by the phased development of the Specific Plan.

Fire Protection

Fire protection services in the City are provided by the Orange County Fire Authority (OCFA) Division 7, which maintains and operates five stations that serve the City. Station No. 46 is located within the Plan area at 7871 Pacific Street.

The City takes responsibility to ensure funding is available to maintain emergency infrastructure.

Waste and Recycling Collection

Waste and recycling services within the Plan area are performed by CR&R Environmental Services. Future developing is required to coordinate with CR&R regarding to ensure adequate service capacity exists to serve the future developments.

School Services

The Plan area is served by Anaheim Union High School District, Magnolia School District, and Savanna School District. Future project-specific development would be required to pay school development fees to the relevant school district(s) for the improvement of school facilities.

Library Services

Library service to the Plan area is provided by the Orange County Public Libraries. The Orange County Stanton Branch Library is located one-quarter mile southwest of the Plan Area at 7850 Katella Avenue and is the closest library facility to future residents within the Plan area.

3.6.5 Remaining Service Capacity

Future development occurring within the Town Center Specific Plan Area is not anticipated to cause any utility or public service provider to exceed its capacity to adequately deliver services.

Future projects shall be evaluated on a case-by-case basis to ensure that service capacities continue to be met. Where necessary, these services shall be expanded at the fair-share cost to the developer.

This page intentionally blank

4

DESIGN GUIDELINES

4.1 Introduction

This Chapter provides the design framework for landscape, streetscape, building architecture and overall character envisioned for the Town Center Specific Plan area. These Design Guidelines provide inspiration, recommendations, criteria, and requirements for future development within the Plan area to:

- Promote a walkable and livable environment.
- Develop a strategy for providing open space amenities.
- Promote state-of-the-art green building practices.
- Transform the Plan area into a mixed-use district with increased housing density and transit supportive uses.

The purpose of the design guidelines is to provide guidance to builders and their design professionals, city staff, and decision makers when designing and approving future development proposals within the Plan area.

These guidelines provide general directions on implementing the vision and fundamental concepts established by the Specific Plan. The guidelines are not a set of rigid requirements and are not intended to unduly limit creative designs; rather, they are general and illustrative in nature to encourage innovation and variety. In addition to the regulations within this document, all residential and mixed-use developments shall comply with all applicable objective development standards established by the City of Stanton.

The strongest level of design intent is specified by the use of terms such as “must,” “shall” and “prohibited.” Preferred design items are designated as a condition which is “encouraged,” “preferred,” “recommended,” “appropriate,” or as one that “should” be included. Preferred design items are considered voluntary and need not be included in a proposed development.

These design guidelines are intended to be flexible in nature while establishing basic evaluation criteria for the review of future developments as part of the development review process. With the

exception of the guidelines indicated as “must,” “shall,” “prohibited,” or Objective Design Standards, these design guidelines are not regulatory only non-residential and mixed-use projects that are at least 34 percent non-residential shall conform to general consistency with the design guidelines. Residential or mixed-use projects that is at least 66 percent residential need to meet every objective standard within this Specific Plan. The city may find a development consistent with the purpose and intent of this Chapter without the proposal being consistent with each guideline, only for non-residential and mixed-use projects with more than 34 percent non-residential. Non-residential and mixed-use projects with more than 34 percent non-residential that do not adhere strictly to the guidelines but achieve the design intent and vision for the Specific Plan and meet the Development Regulations set forth in Chapter 5 may be deemed in substantial conformance with the Specific Plan. The Objective Design Standards in this chapter are interim until adopted by the city. Once adopted by the City of Stanton, the City-wide Objective Design Standards shall supersede the Objective Development Standards within this chapter.

4.1.1 Objective Design Standards

Objective Design Standards are minimum design requirements that apply to all multi-family residential and mixed-use development that are at least 66 percent residential in the Plan area.

As a result of Senate Bill (SB) 330 signed into law in 2019, multi-family residential and predominately residential mixed-use development projects meeting certain eligibility requirements are subject to specific review processes within the State of California.

Eligible projects will be reviewed according to standards that “involve no personal or subjective judgement by a public official and are uniformly verifiable by reference to an external and uniform benchmark or criterion available and knowable by both the development applicant and public official prior to submittal.”

Projects in the Plan area that are covered under SB 330 are subject to the Objective Design Standards within this Chapter. These projects are not required to comply with subjective design guidelines; however, the intent and application of subjective guidelines is encouraged to be implemented to the greatest extent feasible to ensure high-quality development that is consistent with the community identity of the Plan area.

All other non-qualifying residential development, commercial, industrial, and mixed-use development with less than 66 percent residential is required to comply with the design guidelines as described in *Section 4.1*. This includes landscaping standards such as:

- a. Trees shall be planted along streets and in parking lots.
- b. Drought-tolerant plant materials and water-efficient irrigation controllers shall be utilized where feasible.
- c. New development shall comply with Model Water Efficient Landscape Ordinance (MWELo) and SMC Section 20.315.050, Irrigation Plans and Water Conservation Standards.
- d. Landscape shall not obstruct circulation or view clearances for safety.



Enhance the streetscape and open space network, and provide housing opportunities within the Plan area.



Transform the character of the existing Plan area by adding features such as gateway monumentation and landscape focal elements.



Walkable, community-focused open space was revealed as a stakeholder priority during the outreach process.

4.2 Key Project Design Concepts

Community outreach conducted for the Plan area indicated stakeholder priorities that generated key design concepts of the Specific Plan. These key elements work in tandem to achieve the goals outlined during the outreach process and are described below.

4.2.1 Utilize and Transform the Existing Character of the Plan area

The existing Plan area includes a variety of land use types such as residential neighborhoods, industrial districts, and a commercial corridor along Beach Boulevard. The Plan utilizes the existing character of these land use districts as a baseline for redevelopment, and transforms and elevates their urban character to achieve the community vision of a mixed-use district that features pedestrian-friendly amenities.

4.2.2 Implement an Open Space Framework

Stakeholder feedback during the outreach process revealed a lack of outdoor recreational amenities in the Plan area. The vision of a walkable mixed-use district includes easily accessible open spaces that provide a variety of forms of active and passive recreation for all ages. The Specific Plan responds to the stakeholder feedback with an open space framework that includes a series of open space amenities distributed throughout the Plan area to address this need. These open space amenities vary in size, location, and programming.

4.2.3 Revitalize Main Street Retail Corridor

Stanton's Main Street historically served as a significant commercial center for the City. Stakeholders expressed the explicit desire for access to a wider variety of retail opportunities within the Plan area and identified Main Street as a desirable location for these uses to occur. Revitalizing Main Street as a commercial corridor is consistent with the "town center" mixed-use district concept envisioned for the Plan area. Main Street is intended to function as the heart of the Plan area.

4.2.4 Provide Gateway Features

Beach Boulevard bisects the Plan area and intersects two major arterials at the Plan area boundary: Katella Avenue and Cerritos Avenue. These two heavily traveled intersections provide an opportunity to establish the identity and "sense of place" for the mixed-use district at its entries at Katella Avenue and Cerritos Avenue.

Visually distinguishing the Plan area with gateway features fosters a sense of arrival and can create interest that draws traffic off the street and into the Plan area. Site-specific signage, monumentation, public art, and landmark architectural features may be utilized to create gateway features.

4.2.5 Enhance Pedestrian Safety and Lighting

Well-lit spaces that ensure pedestrian safety is critical to encouraging walking within the Plan area. Stakeholders expressed an interest in measures that could be taken to make walking through the Plan area safer, especially at night.



Pedestrian-oriented retail streetscene.



Public art can function as a gateway element.



Identity feature functioning as a gateway element.



Attractive streetscape character features landscaping and pedestrian amenities.

4.3 Streetscape Design Guidelines

Streetscape includes objects and landscaping within the public right-of-way, typically within street medians and upon sidewalks. This includes trees, parkway landscaping, street furniture, lighting, and utility equipment.

The Plan implements streetscape design guidelines that contribute to the character and identity for the Plan area identified during the stakeholder outreach process, and specifies elements and street designs that minimize multi-modal conflicts to create safe, convenient circulation and access.

4.3.1 Streetscape Character

An attractive streetscape character affects the perception of an area for all modes of transportation. Landscaping and street furniture create interest to those driving by and provide buffering, shade, and seating to pedestrians and cyclists.

A variety of street types exist in the Plan area, ranging from local access roads to major arterials. The Plan envisions these streets be upgraded over time to provide continuous sidewalks, sharrows or bike lanes, and parkway strips with street trees on both sides of the street, where feasible. These elements create interest and improve the aesthetics of an area.

4.3.2 Streetscape Elements

Streetscape elements include various objects and plantings within public rights-of-way and includes elements such as landscaping, hardscaping, pedestrian furniture, public art, fountains, lighting, and other focal elements and identity features. Streetscape elements provide aesthetic enhancement, contribute to a positive pedestrian experience, and may be arranged to create functional spaces within the public realm. Streetscape elements should balance the aesthetic intent of the TCSP with the functional requirements of an active streetscape.

Examples of streetscape elements that are envisioned to foster a unique identity within the Plan area include, but are not limited to, the following:

Aesthetic Enhancements

Aesthetic enhancements improve the perception of a place and foster a cohesive identity within the Plan area. Aesthetic enhancements include, but are not limited to, the following

- Gateway features
- Tree grates
- Landscape plantings
- Street trees
- Vehicular and pedestrian lighting
- Enhanced paving materials
- Art features



Mobility streetscape elements provide wayfinding functionality while contributing to the identity of the Plan area.



Bike racks serve a functional purpose and can contribute to the desired identity of the Plan area.



Attractive streetscape with landscaping elements and street furniture that create an inviting pedestrian experience.



Bus shelters, benches, and trash receptacles that contribute to a consistent district-wide identity and theme.



Lighting and bench integrate function with creative designs.

Pedestrian-Oriented Enhancements

Pedestrian-oriented enhancements include streetscape features that are designed to improve the pedestrian experience along the street. These features should augment pedestrian safety, provide functionality, and offer spaces for respite. Pedestrian-oriented enhancements include, but are not limited to:

- Benches
- Street furniture
- Waste receptacles
- Sidewalks with increased widths
- Sidewalks with increased street setbacks
- Wayfinding pageantry

Mobility Enhancements

Mobility enhancements include streetscape features that are intended to increase the efficiency of multi-modal movement throughout the Plan area. Mobility enhancements include, but are not limited to, the following elements:

- Pedestrian and vehicular wayfinding signage
- Enhanced pedestrian crossings
- Additional pedestrian and cyclist crossings
- Short- and long-term bicycle parking

Synergistic Enhancements

Synergistic enhancements improve the vitality of an area by maximizing the interaction between the private and public realms. These enhancements offer spaces within the private realm that generate excitement and pedestrian activity and are visible from the public realm. Synergistic enhancements within the Plan area include, but are not limited to, the following:

- Plaza spaces
- Outdoor seating areas
- Outdoor dining areas
- Shaded areas and shade structures



Pedestrian-oriented enhancements featuring wider sidewalks and street furniture



Paved areas and landscaping buffers pedestrian areas. Thematic plantings add interest and foster district identity.



Mobility enhancements may feature bicycle parking that contributes to the overall character of the Plan area.



Synergistic enhancements, such as small plazas and art features, allow for activation of private realm spaces.



Fountains and art features enhance the aesthetic quality of the public realm.

To create an aesthetically pleasing and functional streetscape that foster a unique and consistent identity throughout the Plan area, guidelines for streetscape elements within the Plan area are as follows:

- e. Streetscape elements should provide aesthetic quality and function to the public realm.
- f. Streetscape elements should be distributed throughout the Plan area to create a consistent district-wide identity.
- g. Additional streetscape elements should be concentrated in high-traffic, high-visibility areas such as at major intersections or along Beach Boulevard.
- h. Unique street benches and outdoor dining areas are encouraged to integrate function with creative designs.
- i. Streetscape elements should reflect and strengthen Plan area identity.
- j. A clear path of travel shall be maintained in all sidewalks.

4.3.3 Streetscape Lighting

Lighting character shall be consistent throughout all land use districts to foster a consistent identity in the Plan area. Four types of lighting should be considered within the public rights-of-way:

- **Roadway lighting:** Lighting fixtures that illuminate vehicular areas
- **Pedestrian lighting:** Lighting that illuminates pedestrian areas such as sidewalks or trails
- **Accent Lighting:** Lighting that emphasizes landscape or architectural focal elements.
- **Decorative Lighting:** Lighting that provides visual interest to public spaces.

Streetscape lighting within public rights-of-way shall include, but not be limited to, the following elements:

- Street light fixtures consistent with the identity of the Plan area.
- Pedestrian-scaled light fixtures at 12' to 14' in height.
- Lower-height pedestrian light fixtures such as bollards or walkway lighting.
- Accent lighting that emphasizes signage, gateway features, and landscape and architectural focal points within the public rights-of-way.
- Decorative lights, such as outdoor string lights for ambience.



Pedestrian-scaled lighting fixture that provides space for affixing signage and is consistent with community theme.



Bollard lights function as pedestrian lighting elements.



Decorative lighting adds interest to a retail courtyard.



Contemporary lighting design that is compatible with the selected identity theme.

Lighting within the streetscape and public realm should contribute to nighttime aesthetics, increase safety and visibility for drivers and pedestrians, and minimize light pollution and impacts upon the night sky. Guidelines for streetscape lighting within the Plan area are as follows:

- a. All lighting types throughout the Plan area should be selected for compatibility with the selected landscape and architectural theme of the Plan area.
- b. Light fixtures should be designed and installed to minimize light pollution.
- c. All exterior lighting should minimize glare and light spill onto adjacent properties.
- d. Roadway lighting should thoroughly illuminate pedestrian crossings and paths.
- e. Roadway light fixtures shall allow for signage and custom pageantry to be attached.
- f. Accent and decorative lighting should be utilized in areas with high visibility to contribute to nighttime aesthetics.
- g. Pedestrian lighting should be utilized along sidewalks and trails within the Plan area and maximize pedestrian safety.
- h. Light fixtures should be energy efficient.

4.4 Open Space Framework Concept

A green network enhances the vitality and well-being of a community, and public gathering spaces heighten a sense of community and shared experience.

The open space network within the Plan area should promote non-vehicular travel and multi-modal connectivity as a primary feature. Whenever possible, indoor/outdoor spaces should be utilized. New plazas and public space are encouraged. Outdoor areas should serve as gathering spaces to meet the needs of new and existing residents, visitors, workers and businesses.

The proposed open space network consists of retail-oriented plaza spaces, semi-public open spaces, private open spaces, and a potential neighborhood park. These open spaces connect to create a green tapestry and network of interconnected open spaces for residents, workers, shoppers, and visitors to enjoy.

The proposed conceptual locations and sizes of major open space features within the Plan area are shown on *Exhibit 3.1*. These open spaces are described in the subsequent sections.



Pedestrian focused landscape corridor promotes multi-modal connectivity.



Implement an open space framework that enhances the pedestrian experience and provides visual interest.



Create interesting public plazas with access to commercial uses.



An outdoor amphitheater provides terraced seating and a space for community events.



Pedestrian-oriented retail experience adjacent to a public open space plaza.



Outdoor gathering space with recreational elements appropriate for adjacent retail uses.

4.4.1 Beach Boulevard Plaza

The retail-oriented plaza is intended to be a public pedestrian-oriented space that provides opportunities for dining, entertainment, arts, and events. The plaza is intended to be a community gathering space for the City of Stanton that maximizes the benefits of public spaces adjacent to retail areas. Plazas may host art installations, interactive art experiences, live music, and community exhibits. Guidelines for the retail-oriented plaza are as follows:

- a. Retail-oriented plaza space shall be fully accessible and maximize its visibility from Beach Boulevard.
- b. The plaza should provide flexible spaces that allow for a wide range of uses and events to occur.
- c. Plaza spaces should provide shaded areas for daytime use and lighting throughout to promote safe evening use.
- d. Landscape elements shall include trees, planter areas, and shrubs.
- e. Hardscaping elements and pedestrian amenities such as, but not limited to, wayfinding signage, outdoor seating, sculptures, bicycle racks, trash receptacles, and decorative lighting and should be included in the plaza design to generate interest.
- f. The retail-oriented plaza should be designed to maximize the benefits of adjacency to retail uses by including elements such as gathering spaces and outdoor dining.

4.4.2 Eastern Neighborhood Park

The eastern neighborhood park is intended to increase access to landscaped green areas, play features, and active and passive recreation within the Plan area. The park is conceptually located within the eastern portion of the Plan area, surrounded by predominantly Town Center Mixed-Use development, as depicted on *Exhibit 3.1*. The eastern community park also functions as the visual and physical terminus of the Main Street retail corridor. This park should function similarly to a traditional neighborhood park and include, but is not limited to, the following features:

- a. Landscaping and other physical elements, such as art, sculpture, or fountains, that visually anchor the eastern terminus of the Main Street retail corridor.
- b. An integration of natural landscape elements with the urban hardscape.
- c. Programmed areas that provide spaces for various forms of outdoor recreation, such as small sports-courts, outdoor kitchen areas, and outdoor seating or lounge areas.
- d. A variety of active recreation spaces for various age groups, such as a tot-lot that appeals to children and an exercise track that appeals to adults.
- e. Unprogrammed, flexible open spaces that provide the opportunity for a variety of forms of active and passive recreation to occur.
- f. Landscaping that provides shade as well as visual interest to an urban mixed-use neighborhood.



Neighborhood park adjacent to residential uses.



Children's play area provides outdoor recreation amenities for specific age groups.



Bench seating provides an opportunity for passive recreation.



Open space provides areas for passive and active recreation uses.



Open space provides a mix of landscape and hardscaped areas for flexible recreation uses.

4.4.3 Southern Pocket Park

The Southern Pocket Park is intended to provide access to active or passive recreation in the southern portion of the Plan area. The southern open space also serves as a logical terminus to the Court Street Pedestrian Corridor depicted on *Exhibit 3.1*.

The southern open space may be provided as a public park or a semi-public recreation amenity associated with a specific development in this area. The open space concept is flexible in design and programming, and will be refined as redevelopment occurs to address the specific needs of future development in the southerly portion of the Plan area.

- a. The southern open space shall function as a southerly node in the open space network and a terminus of the Court Street Pedestrian Corridor.
- b. The southern open space shall provide a mix of landscaped and hardscaped areas that are tailored to serve the development in the surrounding area.
- c. The southern open space shall include general programming elements to maximize the flexibility of this space.

4.4.4 Private Open Space

Private open space occurs throughout the Plan area as outdoor landscaping and recreational areas that are not intended for use by the general public. Private open space may be personal outdoor space (areas intended for use by a single household) or common outdoor space (shared areas intended for use by a single development or building and its users/residents). Private open space should be pedestrian oriented and provide a variety of amenities that make the spaces functional and enjoyable. These elements may include, but are not limited to, the following:

- a. Courtyards or rooftop decks that provide recreational amenities for residents, such as pools, outdoor kitchen and dining areas, dog runs, and fitness areas.
- b. Plazas, courtyards, and decks that maximize exposure to sunlight in outdoor spaces.
- c. Green roofs that provide planting areas for landscaping, space for passive outdoor recreation, lower cooling costs and reduce the impacts of the urban heat-island effect.



Courtyard areas within a private development provide amenitized outdoor recreation space.



Outdoor seating area within private common open space

4.4.5 Trails

There is no existing trail within the Plan area; however, multiple opportunities exist for future trails to be provided along the existing rail corridors that traverse the Plan area.

The following guidelines address the desired elements and characteristics of potential future trails within the Plan area:

- a. Trails should be a minimum of eight feet wide.
- b. Trails should be surfaced with either decomposed granite (DG) material or paving such as concrete or asphalt.
- c. Trails should prioritize connections between open spaces and activity nodes within the Plan area.
- d. Trails should be oriented to minimize inter-modal conflicts between pedestrians, cyclists, and vehicles.



Decomposed granite trail

4.5 Gateway Elements

The TCSP area is bisected by Beach Boulevard, which intersects with Cerritos Avenue and Katella Avenue at the Plan area's northern and southern boundaries, respectively. These high-volume, high-visibility intersections provide a unique opportunity to create identity statements and are identified on *Exhibit 3.1*.

Streetscape Gateway Elements

Streetscape gateway elements occur within the public rights-of-way. Streetscape gateway elements should include the character and design elements found in *Section 4.3, Streetscape Elements*, as well as create a pronounced identity statement at the two gateway locations. Streetscape gateway elements shall be designed as follows:

- a. Intersection corners shall include visual markers that feature district identity monumentation signage, enhanced landscaping areas, extensive use of decorative and accent lighting, and/or public art.
- b. Entry monumentation design and materials should be complementary of the Plan area's intended urban mixed-use character.
- c. Entry features and monumentation at intersections shall function as identity statements, and could include public art, fountains, or other design features that create a community landmark.
- d. Planting areas shall include flowering shade trees, accent plantings, and colorful groundcover at intersection corners and within medians.

- e. Intersections should utilize colorful paving and varying materials to highlight pedestrian crossings and intersection areas.

Private Realm Gateway Features

Parcels with 75' or greater of linear parcel frontage directly adjacent to a gateway intersection identified on *Exhibit 3.1* are subject to the additional guidelines below. Gateway features within the private realm provide an opportunity for additional Plan area identity elements that mark the entry into an area with a unique "sense of place."

Parcels subject to these guidelines shall implement a minimum of two of the following elements. These elements should provide identity statements that help establish the intended character of the Plan area:

- a. Public art at or near an intersection corner.
- b. Landscape architectural focal points, such as fountains, feature trees, or enhanced landscaping.
- c. Enhanced architectural features, such as additional fenestration or detailing that increases visual interest.
- d. Plazas or park space located at or near the street intersection.
- e. Monumentation and/or signage consistent with Plan area identity.



Large signage features create identity statements that announce entry into the Plan area.



Retail plaza with an art feature and tower element faces a prominent intersection, fostering a strong gateway statement.



Identity monumentation and linear landscaping elements create a strong gateway statement that is consistent with the desired modern aesthetic.

4.6 Landscape Design Guidelines

Landscaping contributes to the overall open space network of parks, plazas, paseos, gathering areas, and outdoor spaces that weave through the Plan area. Landscaping should provide visual interest, shade, and assist with air quality and stormwater treatment.

The following general guidelines apply to landscaping within the Plan area:

- a. Landscape design should promote the unique character and theme of the Plan area.
- b. Implement a landscape concept that is low-water use, well adapted to the environment, and enhanced with various planting materials and patterns that provide year-round color, depth, and visual interest.
- c. Enhance the public and private realms by providing a structured, pedestrian friendly streetscape, sidewalks, parks, amenity areas, and gathering spaces that facilitate walking and biking to local retail and entertainment uses.
- d. Landscape design should consider visibility to ensure natural surveillance.
- e. Landscape should contribute to wayfinding and sense of place.
- f. Utilize turf grass only in parks and other important public gathering places.
- g. Provide opportunities to collect and treat stormwater runoff.



Water-efficient landscape design

4.7 Site and Building Design Guidelines

This Section provides site and building design guidelines for new building types permitted within the private realm of the Plan area. The overall design intent is to provide for an eclectic mix of residential, live/work, commercial, and light industrial development that has an industrial and contemporary character.

4.7.1 Site Design

The following general site and building design guidelines apply to all building types and locations within the Plan area.

4.7.1.1 Parking Lots and Garages

- a. Structured parking facing public streets should be fronted or wrapped with actively occupied spaces such as storefronts, live/work units, residential community amenities, and lobbies. Access to parking shall be designed so that it is not prominent and ties into the adjacent architectural style.
- b. Ingress and egress to and from parking areas and loading facilities shall be clearly marked with appropriate directional signage and/or pavement markings.
- c. All parking areas and access driveways shall be designed to minimize intermodal conflicts in design and maximize pedestrian safety.
- d. Pedestrian routes shall have separate, well-defined and easily discernible routes through parking areas.



Parking structure utilizes a combination of exterior art and fenestration to reduce impacts on the public realm.



Clearly defined pedestrian route through parking areas



A network of pedestrian pathways connects various open spaces and buildings throughout a site.

-
- e. Any surface parking facilities shall be located to the side or rear of any proposed project and aesthetically minimized to the greatest extent feasible.
 - f. Parking lots and garages should be accessed from secondary streets. Access driveways from Beach Boulevard should be avoided.
 - g. Vehicular entrances to parking garages should be clearly marked with appropriate signage.
 - h. Parking garage entrances and exits should be limited to minimize the amount of curb-cuts made to access public rights-of-way, especially along Beach Boulevard.
 - i. On parcels with two street frontages, primary access to parking areas should connect to the smaller of the two roads, as feasible.

4.7.1.2 Loading and Service Areas

- a. Unenclosed service and loading areas shall be screened from residential areas and integrated with the design of the building. Special attention shall be given when designing loading facilities in a location that is proximate to residential uses. Techniques such as block walls, enhanced setbacks, or enclosed loading shall be used to minimize adverse impacts to residents.

4.7.1.3 Pedestrian Access

On-site pedestrian circulation and access shall be provided per the following guidelines:

- a. A system of pedestrian walkways shall connect all buildings on a site to each other, to on-site automobile and bicycle parking areas, and to any on-site open space areas or pedestrian amenities.
- b. Regular and convenient connections at least 10 feet in width between on-site walkways and the public sidewalk and other existing or planned pedestrian routes, such as safe routes to school, shall be provided. An on-site walkway shall connect the primary building entry or entries to a public sidewalk on each street frontage.
- c. Direct and convenient access shall be provided among adjoining residential and commercial areas, to public trails, along creeks, to the maximum extent feasible while still providing for safety and security. These connections will be a minimum of 10 feet in width.
- d. Safe and convenient pedestrian connections shall be provided via paved and lighted pathways from transit stops to adjacent building entrances.

4.7.2 Building Typology and Character

The architectural character of buildings and structures helps create and reinforce the identity of a neighborhood. The Plan area, as it exists today, includes residential, commercial and industrial uses and a character that is unique within the City. As redevelopment occurs in the Plan area, the goal of a blended approach that retains existing uses and context can also be applied to the architectural character of the buildings. That said, very ornate architecture that resembles Colonial, Neoclassical, or Italianate style characteristics is not appropriate for the Plan area and is not recommended.

These guidelines and examples are not intended to establish a particular architectural style for the Plan area. Rather, they focus on how a neighborhood's recognizable identity can be created through a building's exterior expression and details. These guidelines and examples are to be used with the general urban design guidelines and standards.

Development within the Plan area shall occur in the land use districts established in *Exhibit 3.1*: Town Center Mixed-Use (TCMU), Retail-Oriented Mixed-Use (ROMU), Town Center Industrial (TCI), and Town Center Residential (TCR). The expected typology and character of future development within these land use districts is as follows:

Town Center Residential (TCR)

Buildings in the TCR land use district shall be compatible with existing residential development and preserve the character of the existing neighborhoods. Building remodeling, additions, and reconstruction in the TCR land use district shall conform to the applicable guidelines in the City of Stanton Zoning Code.

Town Center Mixed-Use (TCMU)

Buildings within the TCMU land use district shall consist of both residential and mixed-use developments that may occur at a higher intensity than in the TCR district.

Retail-Oriented Mixed-Use (ROMU)

Buildings within the ROMU land use district are envisioned to consist of commercial and mixed-use buildings that include a prominent commercial component.

Town Center Industrial (TCI)

Buildings within the TCI district are envisioned to consist of light industrial and commercial developments that complement the character of existing industrial developments in this district. Future development should expand upon and enhance the industrial character of this district.



Townhouses may be located to transition between high-density development and existing neighborhoods adjacent to the Plan area.



Attached townhouse development may feature live/work space on the ground floor.



Stacked flat building. Single-level floorplates are vertically stacked and accessed from a central lobby and parking area.

4.7.2.1 Residential Building Typology and Character

Residential Building Typology

Residential buildings within the Plan area refers to stand-alone residential development where there are no non-residential components, as well as primarily residential buildings where less than 5% of the building floor area is not ancillary to a residential use.

Residential building typologies include, but are not limited to: townhouses, stacked flats, wraps, and podium style construction with density ranges of approximately 18 to 70 dwelling units per acre, inclusive of density bonuses, and building heights of 3 to 5 stories. Under certain circumstances, residential buildings may include a building height of 7 stories as shown in *Table 5.2, Development Standards* of the TCSP.

- **Townhouse Buildings.** Three or more dwelling units attached in a building, typically at the sides, but stacking of units or flats may occur. Townhouse buildings are alley loaded with entry stoops/porches to each unit that leads to a pedestrian path or paseo, promoting walkability and enhancing the pedestrian experience. Townhouse buildings can have finer levels of articulation compared to stacked flat buildings by designing façades to express each individual unit.
- **Stacked Flats.** Stacked flat buildings are also alley loaded and share a central lobby space that fronts onto a landscaped path or street frontage. Stacked flat buildings will be designed to be larger than townhouse buildings and are vertically stacked; these

buildings would be appropriate on busier street frontages as they present a more urban street character. These buildings offer units with a larger, one-level floor plate, which may appeal to demographics seeking accessible living spaces.

- **Wrap Buildings.** Wrap buildings include attached flats, lofts, and/or townhouse units oriented around a central parking structure. Ground-level programming may include residential units, lobby space, amenities, and/or retail uses. Main recreational amenities are typically provided at-grade in a courtyard or on the rooftop. Wrap buildings commonly include a series of courtyard open spaces for its residents.
- **Podium Buildings.** Podium buildings have attached flats, lofts and/or townhouses located on top of a parking garage that may be either on-grade, subterranean or both. Ground-level programming may include residential units, lobby space, amenities, and/or retail uses, and parking garages (hidden behind aforementioned uses). Main recreational amenities in this building type are usually provided on top of the podium structure in a courtyard, or upon the roof.
- Other forms of residential buildings that meet the density and building height standards are also permitted and encouraged.

Residential Building Character

Residential buildings should be designed to fit into the context of neighboring development as best possible. A mix of housing types appealing to a wide variety of residents and family sizes is encouraged.



Wrap building features central parking garage, wrapped by residential units.



Five-story podium structure includes parking on lower stories with dwelling units located above.



Podium building featuring a two-story parking garage on lower levels



Commercial development with flat roof features and design that is compatible with industrial development



Walkable, neighborhood-serving commercial uses, such as coffee shops



Commercial development with a material palette that is compatible with a 'gritty' industrial character

4.7.2.2 Commercial Building Typology and Character

Commercial Building Typology

Commercial development within the Plan area refers to stand-alone commercial projects. In a mixed-use district, the vehicular trips to commercial uses are reduced by increasing walkability in an area. The design guidelines ensure that commercial development is designed to promote walkability and contribute positively to neighborhood identity. The ROMU land use district occurs in high-visibility, high-volume areas conducive to commercial uses. Building design should respond to and facilitate retail activity.

Commercial Building Character

Commercial buildings in the Plan area can be either stand-alone or integrated into a vertical mixed-use building. The intended character of the commercial uses is boutique, artisan-inspired, locally owned, and artistically oriented. Where appropriate, commercial uses should interface with the public realm and incorporate experiential retail and outdoor dining adjacent to and within the public realm. This may include potential murals to activate the art scene in the area.

4.7.2.3 Industrial Building Typology and Character

Industrial Building Typology

The TCI land use district has a long history as an industrial district in the City of Stanton. The TCSP intends to preserve and build upon this industrial character and ensure that future industrial buildings are aesthetically compatible with other buildings within the Plan area.

Industrial Building Character

The Plan area has a large amount of existing industrial development. Over time as the economy of the City has changed, different forms of industrial development are preferred.

A “gritty,” warehouse district character is encouraged and should be implemented such that the industrial feel of the Plan area is preserved and remains a defining feature of mixed-use district. Future development should be arranged to foster a village feeling that supports smaller-scale maker and artisanal manufacturing.



Industrial development featuring a flat roof form



Newer industrial development utilizing public art to enhance an area while maintaining its character



Commercial use in an industrial building with a pitched roof form



Mixed-use development with non-residential uses on the ground-floor and dwelling units in upper stories



Mixed-use development with non-residential uses on the ground floor and dwelling units on upper stories



Mixed-use building utilizes consistent and compatible design language between residential and non-residential portions of development.

4.7.2.4 Mixed-Use Building Typology and Character

Recognizing the varied commercial and industrial character of the area, new buildings and redevelopment projects are encouraged to feature a blend of both commercial and residential design features, including modern, contemporary, and industrial building design.

The following sections describe the typology and character of mixed-use developments within the Plan area.

Mixed-Use Building Typology

Mixed-use development within the Plan area may include a range of residential, retail, office, and neighborhood-serving commercial uses. The physical and visual integration of these elements will activate the urban, mixed-use character of the district. Mixed-use development may occur vertically (varying uses within the same building on different floors) or horizontally (different uses spread out in separate buildings across a site), and will typically include a residential component in the form of a wrap- or podium-construction building. Live/work units may occur as a type of mixed-use development in any residential typology.

Mixed-Use Building Character

Mixed-use buildings in the Plan area refers to buildings that have a vertical mix of residential and commercial/retail uses. These buildings typically range from 3 to 5 stories in height or more. A mixed-use building should present a cohesive design theme between land uses.

4.7.3 Residential Architectural Guidelines

Residential buildings within the Plan area should be designed to create a cohesive neighborhood feel within the mixed-use district. Guidelines herein apply to stand-alone residential developments.

4.7.3.1 Site Planning Guidelines

- a. Buildings should be arranged to create a variety of outdoor spaces, such as courtyards, plazas, squares, eating areas, and other usable open spaces that promote human activity.
- b. Buildings shall include at least one primary entrance facing the adjacent street right-of-way.

4.7.3.2 Building Orientation

A building's orientation plays an essential role in determining how a building interacts with the public realm.

- a. The main building of a residential development shall be oriented to face a public street. Building frontages shall be generally parallel to streets. Orientation towards an adjacent paseo, plaza or open space is also encouraged.

4.7.3.3 Building Entries

Building entries provide an opportunity to create a space for transition between the building interior and the public realm.

- a. Where buildings occur on corner lots, primary entrances should face the intersection or include entries on both street frontages.



Building constructed at, or near, the minimum setback creates a sense of enclosure for the pedestrian realm.



Main portions of development are oriented to face the public realm.



Development features a primary entry facing the street intersection.



Buildings arranged to create a transitional space between the street and primary entry



Flat roof forms are the typical roof form expected for residential developments within the Plan area.



Vertical roof plane breaks divide the vertical massing and rooflines into sections.

- b. Buildings that utilize shared pedestrian entries should increase detailing surrounding the entry to generate interest.
- c. New residential buildings shall provide pedestrian elements in the transitional spaces between the primary street and entrances. Pedestrian elements include porches, courtyards, patios, stoops, arcades and/or single story projections that express the architectural style of the building and add human scale.

4.7.3.4 Rooflines

Roofs should be designed for functionality and to enhance or complement the overall architectural design of the building.

- a. Roofs should be flat to very low pitched roofs.
- b. Vertical roof plane breaks, changes in building/ridge height or other accent roof forms are encouraged. Variations in building height and massing are encouraged to break up the mass of the building.
- c. Form, materials, fascia and/or cornice elements should be integrated with the overall building design.
- d. Roofing material shall not be highly reflective, and is encouraged to be a light color to reduce solar heat gain.
- e. Rooftop decks and amenity areas should be designed to not intrude, aesthetically or architecturally, upon the privacy of surrounding residential developments.

4.7.3.5 Articulation

Offset Massing Forms

Front elevations and elevations facing a street, drive, or park are encouraged to have offset masses or wall planes (horizontally or vertically) to help break up the overall mass of a building.

- a. Offset forms shall include appropriate changes in materials and colors.
- b. Offsets forms should be consistent with the architectural style of the building and incorporated as a functional element or detail enhancement.
- c. Wrap, podium, and mixed-use buildings shall have varied wall planes. Stepped massing and layered wall planes may include:
 - Cantilevered masses or balconies.
 - Recessed masses or inset balconies.
 - Volume spaces.
 - Common open spaces.

Façades

Façade articulation can be used to facilitate the interplay of light and depth upon a building to generate interest and help reduce the appearance of bulk upon the public realm.

- a. Buildings should be articulated with layered wall planes, banding, architectural details, and/or accent materials and colors.
- b. Large expanses of reflective, opaque, or highly tinted glass are discouraged.
- c. Details that modulate the light and demonstrate artistry and craft, or that offer both function and articulation, are encouraged. This could include window



Cornice elements are well integrated with the building's overall design in both form and materials.



Façade articulated with layered wall planes and architectural details.



Recessed massings above the first floor and lower height entry features increase façade articulation.



Awnings are an example of functional ornamentation, providing both shade and articulation.



Lower height elements, such as a courtyard, decorative pillars and landscaping, establish pedestrian scale.



Perceived bulk of the building is reduced by using courtyards to break up the massing and divide the building into sections.

shutters, awnings, and louvers that are proportional to the window size and detailed with more geometric and simple lines.

- d. Lower height elements, such as recessed massings above the first floor, porches, entry features, courtyards, and pergolas are encouraged to establish pedestrian scale and add variety to the streetscene.
- e. The perceived height and bulk of a building shall be reduced by incorporating courtyards and ground level architectural details to divide the building into sections and maintain human scale.
- f. Building elevations facing the railroad right-of-way can have larger massings and wall planes than the general requirements to help mitigate potential noise impacts from trains.

Architectural Projections

- a. Projections may be used to emphasize design features such as entries, major windows, or outdoor space. Projections are encouraged on all residential building forms. Projections include, but are not limited to:

- Awnings (cloth, metal, wood)
- Roof overhangs
- Projecting upper-story elements
- Tower elements
- Window/door surrounds
- Recessed windows
- Bay windows or dormers
- Trellis elements
- Porch or balcony elements.

4.7.3.6 Common Open Space

- a. Courtyards, gardens or plazas contribute to the recreational opportunities and needs for open space for building residents. These spaces should optimize daylight access, views and privacy for units facing them.

4.7.3.7 Materials and Color

- a. The following techniques should be used in the design of building façades to enhance building architecture:
 - Color change and color variation
 - At least three (3) different exterior materials
 - Changes in texture
 - Exterior materials, windows and details should be consistent with the scale, proportion and architectural style of the building.
 - Major building entries should be emphasized using accent colors and materials.
 - Material and color changes shall occur at an inside corner or massing underside, or at an appropriate location on the building façade such as a massing projection or architectural accent feature.
 - Bars and security grills on windows and doors are prohibited.
 - White or neutral-tone colors are encouraged to be used as the primary base color. Undesirable colors on building exteriors include fluorescent colors, neon colors, primary colors (i.e. red, yellow and blue), and bright colors as the primary wall color.



Colors, materials, and massing breaks divide the building into sections and foster human scale.



Massing, color, and first-floor architectural details highlight the building entry.



Development demonstrates appropriate range of color application and an excess of three materials.



Building architecture screens a centralized parking structure from public view.



Secure enclosed bicycle storage provided within a private area of development.

4.7.3.8 Parking Areas

The following techniques should be used in the design of residential parking lots and garages to reduce conflicts between vehicles and pedestrians and limit aesthetic impacts of these areas upon the public realm:

- a. Podium-style residential buildings shall screen parking structures using exterior structural/architectural features, aesthetic treatments and/or landscaping screening in order to minimize visual impacts of parking areas to the public and private realms.
- b. Secure, covered bicycle storage for residents shall be provided in areas that are inaccessible to the general public.

4.7.4 Mixed-Use Architectural Guidelines

4.7.4.1 Location of Non-Residential Uses within a Mixed-Use Development

Mixed-use buildings should be located to maximize its economic potential and minimize impacts upon residential uses.

- a. The design of any live/work or mixed-use project shall take into consideration potential impacts on adjacent properties and shall include specific design features to minimize potential impacts.
- b. The design of the mixed-use project shall ensure that privacy between residential units and between different uses on the site is maximized.
- c. Site design shall encourage integration of the pedestrian environment with the non-residential uses through the provision of plazas, courtyards, walkways, and street furniture.
- d. Site planning and building design shall be compatible with and enhance the adjacent and surrounding built environment in terms of scale, building design, color, exterior materials, roof styles, lighting, landscaping, and signage.
- e. Within a vertical mixed-use building, the non-residential uses shall be located on the ground floor.
- f. Live/work shall have the commercial portion of the unit on the ground floor.



Development design encourages a vibrant pedestrian environment.



Vertical mixed-use development with retail uses on the ground floor and residential uses above



Live/work units with non-residential uses on the ground floor



Vertical mixed-use development with retail and commercial on the ground floor



Mixed-use building arranged to imply a composition of smaller buildings



Ground-floor retail and plaza spaces integrated alongside residential development

4.7.4.2 Site Planning Guidelines

- Buildings should be arranged to create a variety of outdoor spaces, such as courtyards, plazas, squares, eating areas, and other usable open spaces that promote human activity.
- Buildings shall include at least one primary entrance facing the adjacent street right-of-way.
- Site and building design shall ensure compatibility among different uses in terms of noise, hours of operation, vehicle and pedestrian circulation, access, use of open space, and similar operating characteristics.

4.7.4.3 Building Orientation

- Open spaces and amenities intended solely for resident use should be located away from the street within internal courtyards, or upon upper stories if facing the public realm.
- Mixed-use buildings should generally appear as a composition of smaller building façades rather than an uninterrupted single-tenant building

4.7.4.4 Building Entries

- Mixed-use buildings shall have primary entries connected to the street, trail, paseo, or other publicly accessible open space.
- Where multiple uses are located in the same building, separate and distinct entrances for each use shall be provided.
- Corner buildings should include glazing on the façades facing the intersection, with the primary entry near the corner.

- d. Where buildings occur on corner lots, primary entrances should face the intersection, or include entries on both street frontages.
- e. Buildings that utilize shared pedestrian entries should increase detailing surrounding the entry to generate interest.

4.7.4.5 Articulation

Offset Massing Forms

Front elevations and elevations facing a street, drive, or park are encouraged to have offset masses or wall planes (horizontally or vertically) to help break up the overall mass of a building.

- a. Offset forms shall include appropriate changes in materials and colors.
- b. Offsets forms should be consistent with the architectural style of the building and incorporated as a functional element or detail enhancement.
- c. Wrap, podium, and mixed-use buildings shall have varied wall planes. Stepped massing and layered wall planes may include:
 - Cantilevered masses or balconies.
 - Recessed masses or inset balconies.
 - Volume spaces.
 - Common open spaces.



Street-oriented retail uses occur on the ground floor with other uses, such as a restaurant, occurring on upper stories.



Residential portion of a mixed-use development features a dedicated entry that is separate from non-residential uses.



Development on a corner lot includes entry facing intersection.



Increased ground floor to finished ceiling height in non-residential use areas increases the flexibility of these spaces.



Open spaces and amenities intended for resident use, located away from the public realm.



Horizontal banding and massing breaks distinguish various uses within the same structure.

Façades

Façade articulation can be used to facilitate the interplay of light and depth upon a building to generate interest and help reduce the appearance of bulk upon the public realm:

- a. Buildings should be articulated with layered wall planes, banding, architectural details, and/or accent materials and colors.
- b. Large expanses of reflective, opaque, or highly tinted glass are discouraged.
- c. Details that modulate the light and demonstrate artistry and craft, or that offer both function and articulation, are encouraged. This could include window shutters, awnings, and louvers proportional to the window size and detailed with more geometric and simple lines.
- d. Lower height elements, such as recessed massings above the first floor, porches, entry features, courtyards, and pergolas are encouraged to establish pedestrian scale and add variety to the streetscene.
- e. The perceived height and bulk of a building shall be reduced by incorporating courtyards and ground level architectural details, to divide the building into sections and maintain human scale.
- f. Ground floor façade treatments should be distinct from upper floors and utilize increased fenestration to encourage pedestrian interest and commercial activity.
- g. Special architectural treatments should be provided at street corners and other key focal areas. Examples of these treatments include, but are not limited to, entry features, feature windows, tower elements, and additional architectural detailing.

Architectural Projections

- a. Projections may be used to emphasize design features such as entries, major windows, or outdoor space. Projections are encouraged on all mixed-use building forms. Projections include, but are not limited to:

- Awnings (cloth, metal, wood)
- Roof overhangs
- Projecting upper-story elements
- Tower elements
- Window/door surrounds
- Recessed windows
- Bay windows or dormers
- Trellis elements
- Porch or balcony elements

4.7.4.6 Rooflines

- a. Typically, roof forms should be flat. Low-pitched roofs on lower height buildings may be considered at the discretion of the Community and Economic Development Director.

4.7.4.7 Colors and Materials

- a. Changes in colors and materials should be used to visually distinguish various uses within the same development.
- b. The following techniques should be used in the design of building façades to enhance building architecture:
- Color change and color variation.
 - At least three (3) different exterior materials.
 - Changes in texture.
 - Exterior materials, windows and details should be consistent with the scale, proportion and architectural style of the building.
 - Major building entries should be emphasized using accent colors and materials.
 - Material and color changes shall occur at an inside corner or massing underside, or at an appropriate location on the building façade such as a massing projection or architectural accent feature.
 - Bars and security grills on windows and doors are prohibited.
 - White or neutral-tone colors are encouraged to be used as the primary base color. Undesirable colors on building exteriors include fluorescent colors, neon colors, primary colors (i.e. red, yellow and blue), and bright colors as the primary wall color.

4.7.4.8 Parking and Loading Areas

- a. Noise, vibration and traffic impacts resulting from loading and delivery related to non-residential uses should be reduced to the greatest extent feasible by strategically locating these areas away from residential uses within the development.
- b. Surface parking lots between development and adjacent streets is discouraged. Surface parking lots should be located to the side or rear of development, bringing architecture closer to the public street.
- c. Residential and non-residential uses are encouraged to utilize shared parking facilities and reduce curb-cuts into adjacent rights-of-way.
- d. Wayfinding signage in parking areas should clearly indicate access to each use within the development to visitors of the site.
- e. Short-term bicycle racks dedicated to non-residential uses shall be provided near the entrances of the buildings they serve.
- f. Secure, covered bicycle storage for residents shall be provided in areas that are inaccessible to the general public.



Short-term bicycle racks located near building entries



Wayfinding signage to parking and building areas

4.7.5 Architectural Objective Design Standards

Residential and applicable mixed-use buildings within the Plan area shall comply with the objective design standards described in this section. These projects are also encouraged, but not required, to comply with the intent of the applicable architectural design guidelines.

Exhibit 4.1, Residential Architectural Standards Diagram, depicts various standards applied in diagrammatic format.

4.7.5.1 Building Orientation

- a. To promote pedestrian-oriented streetscene, a minimum of 35 percent of building frontage shall be constructed at the edge of the public access easement (PAE) area along Beach Boulevard and Main Street.

4.7.5.2 Building Entries

- a. Residential buildings adjacent to Main Street shall include a primary pedestrian entry along this street frontage facing either the street or a publicly accessible courtyard or plaza.
- b. Residential buildings along Beach Boulevard shall have at least one residential entry along Beach Boulevard.

4.7.5.3 Façade and Street-Facing Architectural Articulation

- a. Buildings with 100 feet or greater of street frontage shall implement the following

techniques to ensure adequate articulation. This applies to any building façade visible from the ground level within a public right-of-way:

- There shall be an offset plane break or opening in the façade at least every 25 feet of linear building frontage. Openings fulfilling this requirement shall have transparent glazing and provide views into work areas, display areas, sales areas, lobbies, or similar active spaces. Offsets shall vary in depth and/or direction of at least 18" and 4' in length, or with a repeated pattern of offsets, recesses, or projections of similar depth.
 - For buildings that are 4 stories or taller, a minimum of 25 percent of the building façade shall be modulated into sections such that it is offset a minimum of 3 feet back from the front plane of the ground floor.
- b. At least 30 percent of the exterior walls on the ground floor facing the street shall include windows, doors, or other openings. Percentage of exterior walls shall be calculated based on the length of the façade frontage and the floor-to-ceiling height of the ground floor.
 - c. Residential buildings along Beach Boulevard and Main Street shall include leasing and indoor amenity areas on the ground floor facing the streets to increase pedestrian interest, overall activity, and architectural diversity along the street.
 - d. For mixed-use buildings within the Retail-Oriented Mixed-Use (ROMU) zone and with 100 feet or greater of linear street frontage along Beach Boulevard and Main Street, a minimum of 25 percent of such



- ① **4.6.5.3.a:** For buildings with 100' or greater of street frontage, plane breaks at least every 25 feet include glazing and provide adequate articulation.
- ② **4.6.5.3.b:** A minimum of 30% of exterior walls on the ground floor facing the street shall include windows, doors, or other openings.



- ③ **4.6.5.3.a:** For four-story buildings with street frontage in excess of 100', a minimum of 25% of frontage shall be modulated into sections such that it is offset a minimum of three feet from the front plane of the ground floor.
- ④ **4.6.5.3.c:** Residential developments along Beach Boulevard and Main Street shall include leasing and indoor amenity areas on the ground floor, increasing architectural diversity along the street.

frontage shall be designed to accommodate commercial and office uses. These pedestrian oriented spaces shall have a minimum interior depth of 35 feet.

- e. The ground floor of the commercial portion of a mixed-use building shall have a minimum finished ceiling height of 14 feet.
- f. Incorporate one or more of the following techniques to vary building massing and articulation:
 - Vertically articulate roof height at least every 50 feet along the street frontage through the use of parapets, varying cornices, reveals, clerestory windows, and varying roof height/form.
 - Provide a minimum 2-foot roof eave on elevations adjacent to a public street.
- g. Include a minimum of two features such as balconies, cantilevers, dormers, bay windows, patios, ground-floor resident amenities, individualized entries, or accent materials, into all building elevations facing a public street.

4.7.6 Commercial Architectural Guidelines

4.7.6.1 Site Planning Guidelines

- a. Buildings should be arranged to create a variety of outdoor spaces, such as courtyards, plazas, squares, eating areas, and other usable open spaces that promote human activity and is scaled to the street-scene.
- b. Building massing should be concentrated along the street to articulate the street interface, particularly along Beach Boulevard.
- c. All ground-floor uses shall include at least one primary entrance facing the adjacent street right-of-way.
- d. Site and building design shall ensure compatibility among different uses in terms of noise, hours of operation, vehicle and pedestrian circulation, access, use of open space, and similar operating characteristics.

4.7.6.2 Building Orientation

Building placement and orientation are two key factors that influence how a building interacts with the public realm. The following guidelines are intended to encourage pedestrian engagement with commercial spaces, particularly along Beach Boulevard and Main Street.

- a. Façade details and street furniture should be provided to enhance the pedestrian experience. These may include, but are not limited to, landscape planters, seating areas, focal objects (art, landscape, fountains), awnings, bay windows, and accent/decorative lighting.



Furniture and seating areas along the street enhance pedestrian experience.



Building massing concentrated along the street, with clearly marked and recessed pedestrian entry.

- b. Primary pedestrian entries should be clearly delineated through a combination of the recessed entry ways, vertical and horizontal architectural breaks in the façade, and a high level of detailing on the ground floor near the entrance. Entries shall be clearly defined features of the front façades and of a scale that is in proportion to the size of the building. Larger buildings shall have a more prominent building entrance while maintaining a pedestrian scale.
- c. Pedestrian entries should be accompanied by increased fenestration to generate interest and allow views into the space.

4.7.6.3 Rooflines

Roofs should be designed for functionality and be appropriate to the architectural style of the building.

- a. Roofs should be typically flat. Given that a majority of existing buildings in the project area have flat roofs, pitched roof forms with contemporary materials that recall sawtooth, shed, gable, or similar roof forms of commercial and industrial buildings may be allowed per the discretion of the Community and Economic Development Director.
- b. Vertical roof plane breaks, changes in roof lines or ridge height or other accent roof forms are encouraged.
- c. Form, materials, fascia and/or cornice elements should be integrated with the overall design vocabulary.
- d. Parapets, when used, should be contiguous and incorporate side/rear elevation returns.

- e. If utilized, roofing tile material should be compatible with the architectural style of the building. Wooden roofs are prohibited for fire safety.
- f. Exterior lighting should be located to avoid light spillage onto adjacent property, especially when adjacent to residential or mixed-use development.

4.7.6.4 Façade Articulation

Commercial buildings should incorporate articulation to generate pedestrian scale and visual interest along the streetscape.

- a. Architectural design of buildings should minimize blank walls, especially when situated adjacent streets or walkways.
- b. When buildings of a single form and height are used, these buildings should be articulated with layered wall planes, banding, architectural details and/or materials.
- c. Large expanses of reflective, opaque, or highly-tinted glass are discouraged.
- d. Artwork is encouraged for retail buildings to help create a dynamic and interesting streetscene.
- e. Details that modulate the light and demonstrate artistry and craft are encouraged.
- f. Projections, overhangs, recesses, banding and architectural details should be used to provide shadow, articulation and scale to building elevations.
- g. Façades facing streets shall provide a minimum of 50% fenestration on the ground floor to generate pedestrian



Vertical roof plane breaks and changes in building height



Façades facing the street implement a minimum of 50% fenestration on the ground floor facing the public realm.



Parking areas screened from the street using landscaping

interest. Percentage of fenestration shall be calculated based on the length of the façade frontage and the floor-to-ceiling height of the ground floor.

4.7.6.5 Materials and Color

a. The following techniques should be used in the design of building façades to enhance building architecture:

- Color change and color variation.
- At least three (3) different exterior materials.
- Changes in texture.
- Exterior materials, windows and details should be consistent with the scale, proportion and architectural style of the building.
- Major building entries should be emphasized using accent colors and materials.

- Material and color changes shall occur at an inside corner or massing underside, or at an appropriate location on the building façade such as a massing projection or architectural accent feature.
- Bars and security grills on windows and doors are prohibited.
- White or neutral-tone colors are encouraged to be used as the primary base color. Undesirable colors on building exteriors include fluorescent colors, neon colors, primary colors (i.e. red, yellow and blue), and bright colors as the primary wall color.

4.7.6.6 Parking and Loading Areas

The following guidelines apply to commercial parking areas to reduce visual impacts upon the public realm and reduce conflicts between cars, pedestrians, and cyclists to the greatest extent feasible.

- a. Commercial parking areas should be connected to public sidewalks, trails, and walkways where feasible.
- b. Within parking areas, pedestrian walkways and crosswalks should be clearly delineated from vehicular areas.
- c. Parking areas should be placed to the rear or side of the street to reduce their visual impacts on the public realm.
- d. Bicycle parking should be provided in parking areas, near primary building entrances.



Pedestrian walkways within a commercial parking lot are clearly delineated from vehicular areas.

4.7.7 Industrial Architectural Guidelines

Industrial development is a key component of the Plan area's existing and historical character. These guidelines are intended to minimize the visual and physical impacts of industrial development upon the public realm while preserving the economic potential and operational capacity of industrial development within the Plan area.

4.7.7.1 Site Planning Guidelines

- a. Buildings should be arranged to create a variety of outdoor spaces, such as courtyards, plazas, squares, eating areas, and other usable open spaces that promote human activity.
- b. Where future buildings are located adjacent to Beach Boulevard and Main Street, they shall be oriented towards these streets and include a pedestrian entrance from this street.
- c. All ground-floor uses shall include at least one primary entrance facing the adjacent street right-of-way.

4.7.7.2 Building Orientation

- a. Street-facing industrial buildings should be designed to emphasize the view of non-industrial interior areas, such as primary entry ways, foyers, and offices from the street.
- b. The location, configuration, size, and design of new or remodeled industrial buildings should be compatible with the character and quality of surrounding sites, buildings, and structures.



Industrial development featuring a flat roof form



Industrial development utilizing expansive wall-planes to create visual interest with public art



Non-industrial portions of industrial development, such as offices and entryways, face the street.



Vertical plane breaks reduce the overall appearance of bulk.



Awnings and overhangs that provide shade and character to the streetscape.



Overall massing of development reduced by breaking building into smaller sections

- c. Buffers should be incorporated from adjacent mixed-use or residential development to protect these uses from noise, vibration and/or odors resulting from the industrial use.

4.7.7.3 Articulation

Offset Massing and Forms

- a. Offset forms shall include appropriate changes in materials and colors.
- b. Offsets forms should be consistent with the architectural style of the building and incorporated as a functional element or detail enhancement.

Façades

- a. Large, unbroken expanses should be avoided. Façades should be broken into smaller sections by incorporating vertical and horizontal plane breaks that reduce overall appearance of bulk.
- b. Exterior walls should generate visual interest through the use of colors, materials, and/or art is encouraged. Murals and signage on large wall areas enliven a building façade to create a visually interesting streetscape and help define a creative, artistic character for the Plan area.
- c. Façade details such as score lines, windows, paint, or minor material changes, are not acceptable substitutes for substantial breaks in massing and form.
- d. Eaves, canopies, awnings, and overhangs that provide shade and articulation are encouraged.

-
- e. Buildings should be articulated with layered wall planes, banding, architectural details and/or accent materials and colors.

Architectural Projections

- a. Projections may be used to emphasize design features such as entries, major windows, or outdoor space. Projections are encouraged on all industrial building forms. Projections may include, but are not limited to:
 - Awnings (cloth, metal, wood)
 - Roof overhangs
 - Projecting upper-story elements
 - Tower elements
 - Window/door surrounds
 - Recessed windows
 - Bay windows or dormers
 - Trellis elements

4.7.7.4 Rooflines

- a. Roof forms should be flat; however, pitched roof forms with contemporary materials (such as standing seam metal and thermoplastic polyofin (TPO) that recall sawtooth, shed, gable, or similar appropriate to the architectural style of the buildings are allowed.
- b. Vertical roof plane breaks, changes in building/ridge height or other accent roof forms are encouraged.
- c. Rooftop equipment should be shielded or integrated into the building design from view of street.
- d. Roofing material shall not be highly reflective and is encouraged to be a light color to reduce solar heat gain.

4.7.7.5 Materials and Color

- a. The following techniques should be used in the design of building façades to enhance building architecture:
 - Color change and color variation.
 - At least three (3) different exterior materials.
 - Changes in texture.
 - Exterior materials, windows and details should be consistent with the scale, proportion and architectural style of the building.
 - Major building entries should be emphasized using accent colors and materials.
 - Material and color changes shall occur at an inside corner or massing underside, or at an appropriate location on the building façade such as a massing projection or architectural accent feature.
 - Bars and security grills on windows and doors are prohibited.
 - White or neutral-tone colors are encouraged to be used as the primary base color. Undesirable colors on building exteriors include fluorescent colors, neon colors, primary colors (i.e. red, yellow and blue), and bright colors as the primary wall color.

4.7.7.6 Parking and Loading Areas

- a. Parking areas should be located to the side or rear of the building, away from the primary street frontage.
- b. Loading areas should be located to the side or rear of the building where feasible and shall be screened from the view of the public realm.
- c. Trash storage areas should be screened from public view. Screening methods should utilize landscaping or an architecturally consistent enclosure.
- d. Where feasible, loading and delivery areas should be located away from adjacent residential development.
- e. Bicycle parking should be provided in parking areas, near primary building entrances.

4.8 Sustainability Guidelines

The Specific Plan provides a sustainability framework that can be implemented through a variety of project-specific design solutions. The most appropriate project-specific design features will be determined at the individual development approval stage based, in part, upon feasibility and overall sustainability.

4.8.1 Energy Efficiency

Most buildings can reach energy efficiency levels that exceed California Title 24 standards, yet most only strive to meet the standard. It is reasonable to strive for energy reduction in excess of that required by Title 24 standards. Where feasible and appropriate, the following strategies are encouraged, but not required:

- a. Passive design strategies can dramatically affect building energy performance. These measures may include building shape and orientation, passive solar design, and the use of natural lighting.
- b. Incorporate the use of Low-E windows or use Energy Star windows.
- c. Use a properly sized and energy-efficient heating/cooling system in conjunction with a thermally efficient building shell.
- d. Consider utilizing light colors for wall finish materials.
- e. Install high R-value wall and ceiling insulation.
- f. Incorporate photovoltaic systems into building design.
- g. Install high-efficiency lighting (LED, fluorescent lighting, etc.) where possible.

Development within this Specific Plan is encouraged to implement some of the strategies of the EnergyStar program, which is an energy performance rating system developed by the U.S. Department of Energy and the Environmental Protection Agency. The program certifies products and buildings that meet strict energy-efficiency guidelines. Involvement in the EnergyStar program will be at the discretion of the developer/builder.

4.8.2 Exterior Lighting

Proper lighting design promotes safety, eliminates light trespass onto adjacent properties, and minimizes disruption to human's circadian rhythms to promote better sleep and healthier communities. Solar-powered lighting and energy-efficient lighting can reduce energy consumption, thereby reducing emissions and improving air quality.

The sustainable lighting guidelines should be considered by future developers:

- a. High-efficiency solid-state light emitting diode (LED) lighting for outdoor applications, including signage.
- b. Appropriate color spectral distribution to reduce glare and enhance safety and navigation.

4.8.3 Minimizing Heat Island

The Specific Plan addresses the heat island effect by providing the majority of parking in structures or below ground, significantly reducing the amount of paving on-site. Additional guidelines to reduce the heat island effect include the following.

- a. For surface parking lots, plant evergreen canopy trees to meet the parking lot tree requirements described in *Section 5.7, Off-Street Parking Standards*. Planting trees above the minimum amount required in said Section is encouraged.
- b. Encourage the use of low albedo (reflection coefficient) materials in paving, roofing, and building materials to reflect, rather than absorb, incoming solar radiation.
- c. Encourage green roofs.
- d. Artificial turf is discouraged.

4.8.4 Water Conservation

- a. All development within the Plan area shall comply with SMC Section 20.315.050, Irrigation Plans and Water Conservation Standards.
- b. Greywater recycling systems are encouraged to be implemented, where feasible.

5

DEVELOPMENT REGULATIONS

5.1 General Provisions

This Chapter establishes the permitted uses, development standards and regulations for the planned development within the Town Center Specific Plan area. The standards contained in this Chapter of the Specific Plan shall supersede those of the Stanton Municipal Code (SMC), unless otherwise stated herein.

Where the language in this Specific Plan is undefined, unclear, or vague, then the final interpretation and determination shall be made by the Community and Economic Development Director, or their designees. At their discretion, the Community and Economic Development Director may forward an item requiring interpretation to the City of Stanton Planning Commission for determination. Any determination by the Planning Commission may be appealed to the City Council. All decisions by the City Council shall be deemed final.

In instances of conflicting regulations and standards, the standards and regulations contained in this Specific Plan shall take precedence over the SMC, including the City's Design Guidelines. If this Specific Plan is silent on an issue, then the standards in the SMC or any other applicable city, state or federal code shall apply, as appropriate. The provisions in this Chapter are not intended to interfere with, abrogate, or annul any easement, covenant, or other agreement between parties.

5.2 Definitions

For the purposes of this Chapter, all definitions not defined by this Section shall be the same as described in *Chapter 20.700, Definitions*, of the Stanton Municipal Code (SMC).

- **“Affordable Housing Project”** means any project that reserves a minimum of 50% of the units for income-restricted households, as defined by California State Law.
- **“Mobile Vendor”** means any person in charge of or driving any motorized mobile vending vehicle requiring a state driver’s license to operate, either as an agent, employee, or otherwise under the direction of the owner.
- **“Mobile Vending Vehicle”** means any motorized vehicle, including food trucks and lunch wagons, from which fruits, vegetables or foodstuffs are sold, displayed, solicited or offered for sale or bartered or exchanged, on any portion of any street within the City.
- **“Artisanal Manufacturing”** means any the production of quality products by skilled workers, prioritizing customer value over cheap prices.

5.3 Allowable Uses

Table 5.1 — Permitted Land Uses, identifies land use regulations for the Specific Plan area. Any use not listed shall be prohibited, unless the Community and Economic Development Director finds that the proposed use is similar in characteristics to allowed uses. It should be noted that parks, plazas, and alleys not assigned a zone in *Exhibit 3.1* shall be assigned the same zone as an abutting property.

TABLE 5.1 — PERMITTED LAND USES

NP = Not Permitted, P = Zoning Clearance, CUP = Conditional Use Permit, MUP = Minor Use Permit

<i>Land Use</i>	<i>Town Center Mixed-Use (TCMU)</i>	<i>Retail Oriented Mixed-Use (ROMU)</i>	<i>Town Center Industrial (TCI)</i>	<i>Town Center Residential (TCR)</i>
Commercial - Retail				
Eating and Drinking Establishments				
Bars, Taverns, Breweries	MUP	MUP	MUP	NP
Night Club	NP	NP	NP	NP
Restaurant	P	P	P	NP
Restaurant - Drive-through	NP	NP	NP	NP
Food and Beverage Sales				
General Market & Convenience Stores	P	P	P	NP
Liquor Store - Off-sale General (Per SMC Sec. 20.400.030)	P/CUP	P/CUP	P/CUP	NP
Off-sale Beer and Wine (e.g. Boutique Wine Shop, Craft Beer Store) (Per SMC Sec. 20.400.030)	P/CUP	P/CUP	P/CUP	NP
Nurseries and Garden Centers	NP	NP	MUP	NP
Retail Sales				
General Merchandise Sales (25,000 sf or less)	P	P/NP*	P	NP
General and Bulk Merchandise (25,001 sf or greater)	MUP	MUP/NP*	MUP	NP
Vehicle Fuel Sales and Accessory Service	NP	CUP	CUP	NP
Vehicle Sales				
Auto and Light Truck - New	NP	NP	CUP	NP
Auto and Light Truck - Used	NP	NP	CUP	NP
Heavy Equipment Sales and Rental	NP	NP	CUP	NP
Commercial - Services and Recreation				
Adult Entertainment Businesses	NP	NP	NP	NP
Commercial Cannabis Businesses (Per SMC Chapter 5.77)	NP	NP	P**	NP

*Retail establishments in excess of 6,000 sf are not permitted east of Chestnut Avenue

**Subject to a commercial building permit identified in SMC Sec. 5.77.040

TABLE 5.1 — PERMITTED LAND USES, CONTINUED

NP = Not Permitted, P = Zoning Clearance, CUP = Conditional Use Permit, MUP = Minor Use Permit

<i>Land Use</i>	<i>Town Center Mixed-Use (TCMU)</i>	<i>Retail Oriented Mixed-Use (ROMU)</i>	<i>Town Center Industrial (TCI)</i>	<i>Town Center Residential (TCR)</i>
Animal Care Services				
Boarding/Kennels	NP	NP	MUP	NP
Grooming, no overnight stays	P	P	P	NP
Veterinarian	MUP	P	P	NP
Banks and Financial Institutions	P	P	P	NP
Check Cashing and Pay Day Loan Establishments	P	P	P	NP
Commercial Recreation	CUP	CUP	CUP	NP
Day Care Centers	MUP	MUP	NP	NP
Ancillary Day Care Centers (noncommercial employer sponsored facilities or within a residential community/home)	P	P	P	NP
Food Preparation (catering)	P	P	P	NP
Funeral Services and Cemeteries	NP	NP	NP	NP
Office - Medical and Dental (Up to 2,500 SF)	P	P	P	NP
Office - Medical and Dental (Over 2,500 SF)	CUP	CUP	P	NP
Office - Professional	P	P	P	NP
Personal Services - General	P	P	P	NP
Personal Services - Restricted	NP	NP	NP	NP
Theatres				
Live	P	P	P	NP
Movie or Similar	P	P	P	NP
Vehicle Service, Repairs, and Rentals				
Car Wash	NP	NP	CUP	NP
Major Repair/Body Work	NP	NP	CUP	NP
Minor Repair/Body Work	NP	NP	MUP	NP

TABLE 5.1 — PERMITTED LAND USES, CONTINUED

NP = Not Permitted, P = Zoning Clearance, CUP = Conditional Use Permit, MUP = Minor Use Permit

<i>Land Use</i>	<i>Town Center Mixed-Use (TCMU)</i>	<i>Retail Oriented Mixed-Use (ROMU)</i>	<i>Town Center Industrial (TCI)</i>	<i>Town Center Residential (TCR)</i>
Rental Facilities, limited to 5,000 square feet footprint per site (no on-site vehicular storage)	P	P	P	NP
Rental Facilities, with on-site vehicular storage	NP	NP	CUP	NP
<i>Educational Services</i>				
Private school, serving grades K-12	CUP	CUP	NP	NP
Specialty - Up to 2,500 SF	P	P	P	NP
Specialty - Over 2,500 SF	MUP	MUP	MUP	NP
Studios for Art, Dance, Martial Arts, Music	P	P	P	NP
<i>Industrial, Research and Development, Manufacturing, Processing, Warehousing, and Wholesale Uses</i>				
Food Processing and Production	NP	NP	P	NP
Research and Development - General	MUP	MUP	P	NP
Research and Development - Restricted	NP	NP	CUP	NP
Light Industrial	NP	NP	P	NP
Personal Storage	NP	NP	P	NP
Warehousing/Logistics up to 50,000SF	NP	NP	MUP	NP
Warehousing/Over 50,000SF	NP	NP	NP	NP
Wholesaling, as an accessory to a permitted industrial use	NP	NP	P	NP
<i>Lodging</i>				
Emergency Shelters, limited in size to 20 beds (Per Sec. 20.400.150)	NP	NP	P	NP
Hotels and Motels	P	P	CUP	NP

TABLE 5.1 — PERMITTED LAND USES, CONTINUED

NP = Not Permitted, P = Zoning Clearance, CUP = Conditional Use Permit, MUP = Minor Use Permit

<i>Land Use</i>	<i>Town Center Mixed-Use (TCMU)</i>	<i>Retail Oriented Mixed-Use (ROMU)</i>	<i>Town Center Industrial (TCI)</i>	<i>Town Center Residential (TCR)</i>
<i>Public and Quasi-Public Uses</i>				
Community Open Space	P	P	P	P
Hospitals	NP	NP	CUP	NP
Public Assembly Facilities	CUP	CUP	CUP	NP
Medical Clinics, up to 2,500 SF (Per Sec. 20.400.200)	P	P	P	NP
Medical Clinics, Over 2,500 SF (Per Sec. 20.400.200)	CUP	CUP	MUP	NP
Parks (Public or Private)	P	P	P	P
Places of Religious Assembly	CUP	CUP	CUP	CUP
<i>Residential Uses</i>				
Single-Family Residential	NP	NP	NP	P
Live/Work	P	P	NP	NP
Multi-Family Residential	P	P	NP	NP
Residential Care Facilities and Nursing Homes (6 or Fewer)	P	P	NP	P
Residential Care Facilities and Nursing Homes (7 or more)	CUP	CUP	NP	CUP
Small Family Child Care Home (Up to 8 children)	P	P	NP	P
Large Family Child Care Home (9 to 14 children)	P	P	NP	P
Supportive and Transitional Housing	P	P	NP	P
<i>Mixed Uses</i>				
Mixed Use Developments (Residential and Non-Residential)	P	P	NP	NP

TABLE 5.1 — PERMITTED LAND USES, CONTINUED

NP = Not Permitted, P = Zoning Clearance, CUP = Conditional Use Permit, MUP = Minor Use Permit

<i>Land Use</i>	<i>Town Center Mixed-Use (TCMU)</i>	<i>Retail Oriented Mixed-Use (ROMU)</i>	<i>Town Center Industrial (TCI)</i>	<i>Town Center Residential (TCR)</i>
<i>Transportation and Utilities</i>				
Parking Facilities, including Parking Garages	P	P	P	NP
Transit Facilities	P	P	P	NP
Utilities - Minor	P	P	P	P
Utilities - Major	CUP	CUP	CUP	CUP
Vehicle Storage	NP	NP	CUP	NP
Wireless Communications Facilities	Per Chapter 20.450 of the SMC			

5.4 Additional Land Use Regulations

Section 5.4 describes the treatment of permitted, restricted, and nonconforming land uses within the Specific Plan area. *Table 5.1 — Permitted Land Uses*, identifies permitted and conditionally permitted land uses within land use districts depicted upon *Exhibit 3.1*. Other regulations related to land uses are listed in the sections below.

5.4.1 Regulations for Specific Uses

Additional regulations governing specific uses found in *Table 5.1* are listed below:

a. **Alcoholic Beverage Manufacturing**

Requirements. In addition to the design guidelines and development standards within the Specific Plan, the following requirements shall apply to craft alcoholic beverage manufacturing uses and accessory tasting rooms:

1. An alcoholic beverage manufacturing and accessory tasting room use shall comply with all federal, state and local laws and regulations, including a valid license from the California ABC Board for the specific type of alcoholic beverage manufacturing occurring on site;
2. An alcoholic beverage manufacturing and accessory tasting room use shall not exceed 6,000 square feet of net floor area;
3. An alcoholic beverage manufacturing use may not exceed production of 15,000 barrels per year;
4. All production activities and on-site storage shall be located completely within the alcoholic beverage manufacturing facility. Off-site storage for an alcoholic beverage manufacturing facility is permitted, provided it meets all applicable provisions of the underlying zone;
5. The display of alcoholic beverages shall be located within the alcoholic beverage manufacturing and accessory tasting room facility;
6. The alcoholic beverage manufacturing and accessory tasting room use shall be allowed to operate and be open to the public during the following hours:
 - Manufacturing and operation: 7:00 A.M. to 7:00 P.M. Monday through Saturday;
 - Accessory tasting room open to the public: 11:00 A.M. to 10:00 P.M. daily; and
 - Service trucks used for the purposes of loading and unloading materials, ingredients, products, and equipment shall be restricted to the hours of 7:00 A.M. to 6:00 P.M. Monday through Friday and 9:00 A.M. to 6:00 P.M. on Saturday.
7. The consumption, tasting and sales of alcoholic beverages shall be limited to only those products produced on-site;

-
8. Ancillary retail sales shall be limited to only those retail items directly associated with the on-site alcoholic beverage manufacturing facility and accessory tasting room;
 9. The alcoholic beverage manufacturing use or accessory tasting room shall not charge an admission fee, cover charge or require a minimum purchase;
 10. A security plan, including a video surveillance system and exterior lighting plan, satisfactory to the Community and Economic Development Director, or his/her designee, shall be submitted to and approved prior to the issuing of a Certificate of Occupancy. The video surveillance system shall be installed to assist with monitoring the property on both the interior and exterior. A Digital Video Recorder (DVR) or similar video-recording device, capable of exporting images in TIFF, BMP, or JPG format shall be used. Recording shall be retained for no less than 30 days. Exterior lighting shall clearly illuminate the common areas surrounding the building including, but not limited to, the entrance and exit doors, as well as the business address;
 11. No more than ten percent (10%) of the window display area (including any transparent doors) shall be allowed to bear advertising, signs or any other obstructions. All advertising, signage or other obstructions shall be placed and maintained to ensure a clear and unobstructed view of the establishment's interior. Window signs displaying prices shall be prohibited. No advertising or signage shall be placed in the area above three (3) feet or below six (6) feet in height of all windows measured from grade;
 12. Tours of the alcoholic beverage manufacturing and accessory tasting room use shall occur on regularly scheduled days and times. The operator shall ensure that tours do not negatively impact adjacent businesses or property owner; and
 13. Alcoholic beverage manufacturing and accessory tasting room uses shall be restricted from utilizing ventilation practices that may negatively impact residences and may be required to install mechanical air filtration systems to the satisfaction of the Community and Economic Development Director, or his/her designee.

b. **Off-Premise Alcohol Sales.** Boutique Wine and Beer Stores may permit the sale of wine and beer, for off-premises consumptions under a “Type 20 License” of the ABC by-right. General Liquor Stores may permit the sale of general alcohol sales, wine, and beer for off-premise consumptions under a “Type 21 License” of the ABC with an MUP. In addition to the standards within this Specific Plan, the following performance standards shall apply to Boutique Wine and Beer Stores and General Liquor Stores:

1. The use does not result in any adverse effects, jeopardize, or endanger the health, peace, or safety of persons residing, visiting, or working in the surrounding area;
2. The use is operated and maintained in accordance with all applicable local, state, or federal codes, laws, rules, regulations and statutes including those of the ABC, the City’s General Plan, and all zoning or nuisance regulations of the City;
3. The use is operated and maintained in a neat, quiet, and orderly condition and operated in a manner so as not to be detrimental to surrounding properties and occupants. This shall encompass the upkeep and maintenance of exterior facades of the building, landscaping, designated parking areas serving the use, fences, and the perimeter of the site, including all public sidewalks, alleys, and parkways;
4. The use does not result in repeated nuisance activities, including but not limited to disturbance of the peace, illegal drug activity, public drunkenness, drinking in public, harassment of passersby, gambling, prostitution, sale of stolen goods, public urination, theft, assaults, batteries, acts of vandalism, excessive littering, loitering, graffiti, illegal parking, excessive loud noises especially in the late night or early morning hours, traffic violations, curfew violations, lewd conduct, or police detentions and arrests;
5. The exterior lighting and security measures shall comply with applicable requirements within the SMC;
6. No more than ten percent (10%) of the square footage of the windows and transparent doors of the premises shall be allowed to bear advertising, signs or any other obstructions including products, shelving, display items and/or coolers. All advertising, signage, product, shelving, display items and/or coolers shall be placed and maintained to ensure a clear and unobstructed view of the establishment’s interior. Window signs displaying prices shall be prohibited. No advertising or signage shall be placed in the area above three (3) feet or below six (6) feet in height of all windows measured from grade; and

-
7. A copy of these performance standards, additional City or ABC imposed operating conditions, and a twenty-four (24) hour complaint telephone number shall be posted in a conspicuous and unobstructed place visible from the entrance of the establishment in public view.
- c. **Retail Sales.** For all retail sales, no outdoor storage or sales is permitted in conjunction with any permitted use, except for permitted temporary sales, festivals, or special events.
 - d. **Laboratories/Research and Development.** A CUP is required if the use entails hazardous materials. Biosafety level 3 and 4 facilities are not permitted.
 - e. **Live/Work Standards.** In addition to the design guidelines and development standards within this Specific Plan, the following requirements shall apply to Live/Work units:
 1. Intent. The development regulations of this section are intended to facilitate the creation of new, adaptable live/work units in a manner that preserves the surrounding character, supports enhanced street level activity, maintains a consistent urban streetwall, and orients buildings and pedestrians toward public streets. Live/work units are intended to be designed with adequate workspace, higher ceilings, larger doors, sufficient natural light, open floor plans, and equipped with non-residential finishes and features that support arts and production activities;
 2. Density/Floor Area Allocation. Live/work units consistent with the provisions of this section are considered as a residential unit identified from the Residential (as specified by Density standards in *Table 5.2 — Development Standards*) allocations for property;
 3. Limitations on Use. The non-residential component of a live/work unit shall be limited to those uses set forth in *Table 5.1*. Non-residential activities/uses shall not be required in these units;
 4. Floor Area Requirement. A live/work unit shall have a minimum floor area of 750 square feet. At least 150 square feet of a live/work unit shall be designated as workspace, and measure not less than 15 feet in at least one dimension and not less than 10 feet in any dimension. The area for workspace in each unit shall be clearly demarcated on approved building plans;
 5. Separation of and Access to Individual Units. Access to each individual live/work unit shall be provided from the shop fronts, directly from the sidewalk parallel to the primary or secondary street, or from common access areas, corridors, or halls. The access to each unit shall be clearly separate from other live/work units or other uses within the building.
 6. Location of Living Space - Ground Floor Units. Ground floor live/work units shall designate the front 15 feet of the unit

as an area for workspace, in order to maintain activity and commercial access along the frontage. Dedicated living space may be located in the rear portion of the ground level, provided the front 15 feet of the unit is designated for workspace;

7. **Ceiling Height.** Ground floor live/work units shall have a floor-to-ceiling height of 12 feet or greater, measured from top of floor to bottom of ceiling. Upper floor live/work units shall have a floor-to-ceiling height of 10 feet or greater. A mezzanine space may not be included in the calculation of the minimum height for any floor level;
8. **Integration of Living and Working Space.** Areas within a live/work unit that are designated as living space shall be an integral part of the live/work unit and are not separated (or occupied and/or rented separately) from the area designated for workspace; and
9. **Client and Customer Visits.** Client and customer visits to live/work units are permitted.
- f. **Mixed-use Developments.** Individual uses within a mixed-use development are subject to the provisions governing those uses found in this Chapter.

5.4.2 Limitations on Use

The following uses and activities shall be prohibited:

- a. In any residential or live/work unit, storage of flammable liquids or hazardous materials beyond that normally associated with a residential use; and
- b. Any other activity or use, as determined by the Community and Economic Development Director, to be incompatible with residential activities and/or to have the possibility of affecting the health or safety of residents due to the potential for the use to create dust, glare, heat, noise, noxious gases, odor, smoke, traffic, vibration, or other impacts, or would be hazardous because of materials, processes, products, or wastes.

5.4.3 Nonconforming Uses

The following section applies to existing nonconforming uses within the Plan Area:

- a. **General.** The purpose of this subsection is to recognize and allow for the continued use of activities that become nonconforming with the adoption of The Plan. Except as provided in this subsection, the nonconforming use regulations set forth in Chapter 20.620 of the SMC (Nonconformities) shall apply;
- b. **Discontinuance of Nonconforming Uses.** If a nonconforming use of a lot, building, or structure is discontinued for a continuous period exceeding 180 consecutive calendar days, the right to continue the nonconforming use shall expire;
- c. **Grace period.** All existing businesses and land uses within the Specific Plan shall not be required to meet to this Specific Plan until June 30, 2032. After this date, the existing businesses and land uses

that do not meet the uses or regulations within this Specific Plan shall be considered nonconforming. All regulations for additions and expansions of these uses must adhere to the zoning designation as of January 1, 2024, as shown in “Exhibit 5.1 — Existing Zoning Map”;

- d. ***Landscape buffer for uses not meeting the Specific Plan within the grace period.*** A landscape buffer shall be required for uses that would be deemed inconsistent with the TCSP. A six (6)-foot wide landscape buffer shall be required along the sides and rear property lines of the development project unless adjacent to an alley. A landscape buffer is not required in between properties of the same development project. Front landscapes setbacks shall be pursuant to Section 20.315.040 of the SMC. The buffer shall include one (1) fifteen (15)-gallon canopy tree every twenty-five (25) feet on-center. Irrigation for the buffer shall meet Section 20.315.050 of the SMC. Landscape buffers are not required if the inconsistent use is expanded by less than ten (10) percent and less than 1,000 square feet. The expanded area of the use inconsistent with the TCSP shall have a ten (10)-foot setback regardless of the underlying zone;

- e. ***Existing Single-family Residences.*** Only single-family residences located within the TCMU and ROMU zones may be expanded and remodeled pursuant to the regulations in the Single Family Residential (RL) zone, any single-family use outside of these zones is not permitted to be expanded or remodeled. No more than fifty (50) percent of the existing square footage/floor area and/or total linear feet of interior and exterior walls shall be remodeled to single-

family residences within the TCMU and ROMU zone. New single-family residences may not be established within this zone (except for Accessory Dwelling Units and other units allowed pursuant to State Law);

- f. ***Change from a Nonconforming Use to Another Nonconforming Use.*** The Community and Economic Development Director may authorize a change from a legally established nonconforming use to another nonconforming use upon making the finding that the new use is similar in character to the existing nonconforming use and does not have the potential to result in adverse impacts on surrounding uses.

5.4.4 Temporary Uses

The purpose of this subsection is to regulate short-term temporary uses and special events that may occur within the Plan Area.

5.4.4.1 Temporary Outdoor and Seasonal Uses.

Except as provided in this subsection, the regulations set forth in Chapter 20.540, Temporary Use Permits and Special Use Permits, and 20.400.240, Outdoor Displays and Sales, of the SMC shall apply. Permitted temporary uses in the Plan Area are as follows.

- a. Short-term temporary commercial uses, such as business promotions, outdoor sales seasonal sales, outdoor agricultural sales and displays, and special events that do not exceed three consecutive days may be permitted with a Temporary Use Permit. A Temporary Use Permit is not required if the temporary use is consistent with the following requirements:

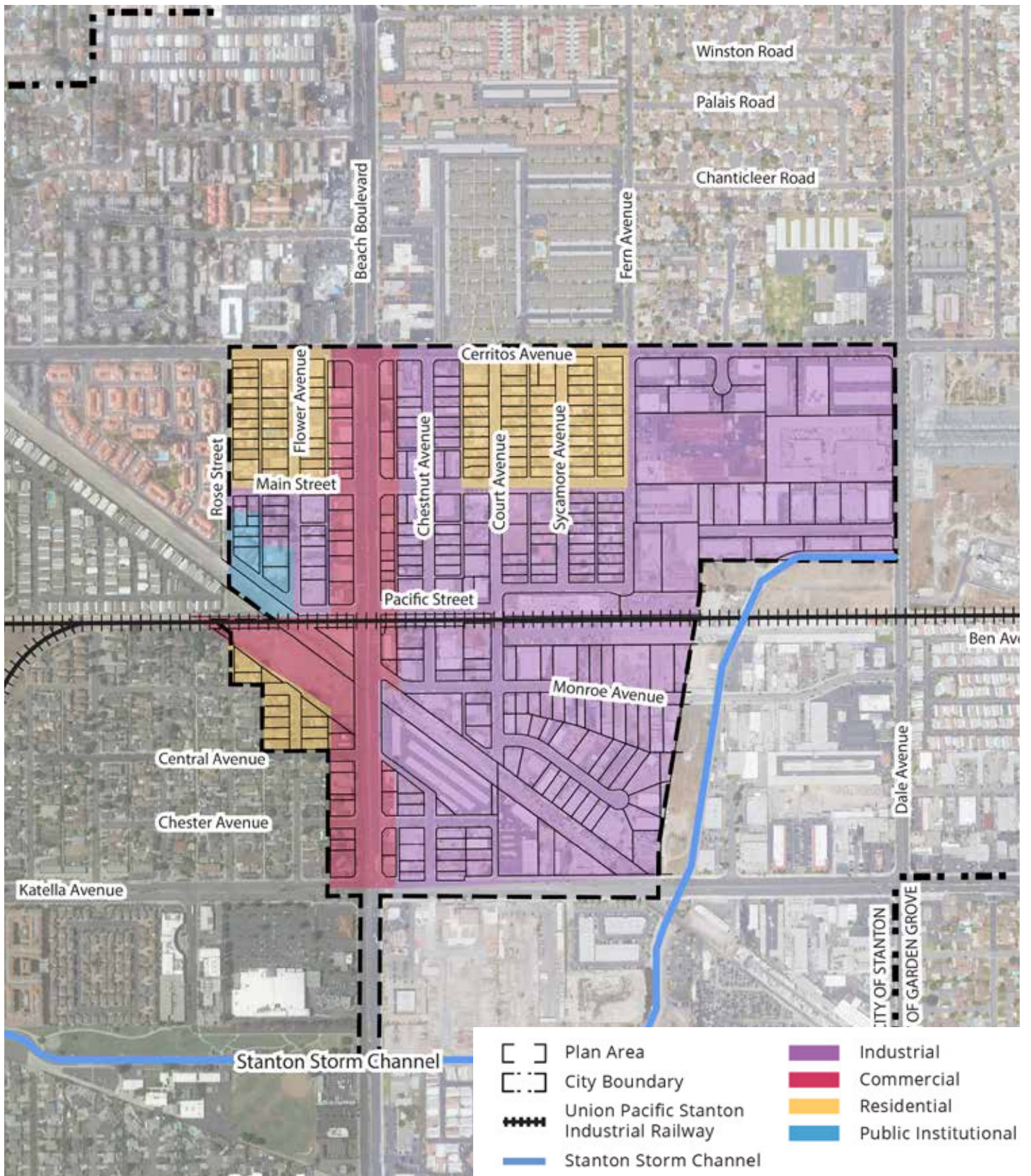


Exhibit 5.1 — Existing Zoning Map

| N.T.S. | Source: Rincon, Google Earth

-
1. Location. Temporary uses must be located upon a parcel containing only non-residential or mixed-use development. Location and display of merchandise must not disrupt normal circulation of the site, nor encroach upon pedestrian walkways, driveways or required landscape areas, or obstruct sight distances or create hazards for vehicles or pedestrians;
 2. Frequency. No more than four (4) temporary commercial uses at one site shall be allowed within any 12-month period;
 3. Existing Parking. The temporary use shall not cause a reduction in available parking to less than eighty-five percent (85%) of parking designated for non-residential uses required in this Specific Plan; and
 4. Outdoor Sales. Temporary outdoor sales, such as grand opening events or other special sales, must be incidental to sales of an existing business on the same site. Special events such as farmer's markets, or mobile vending allowed by *Section 5.4.4.3, Mobile Vending*, are not subject to this requirement.
- b. Temporary uses exceeding three (3) days in duration, or exceeding four (4) distinct occurrences per year, are permitted with a Special Event Permit, approved by the Community and Economic Development Director or his/her designee; and
 - c. Special events that occur on public or private property and are organized by a City agency are not subject to the requirements of this subsection.

5.4.4.2 Outdoor Dining

- a. Outdoor dining within public rights-of-way as an accessory use is permitted with an approved special encroachment permit, and shall comply with Chapter 12.12, Encroachment Permits, of the SMC.
- b. Outdoor dining areas with an approved special encroachment permit must occur within the street or paseo frontage of an existing or proposed food and/or beverage business and be incidental to the operation of that business.
- c. Outdoor dining areas may be located in areas between the property line of the adjacent business and the street curb, as well as in parking areas within the street subject to approval by the Public Works and Engineering and Community and Economic Development Directors.
- d. A minimum six-foot (6') wide pathway, free from any existing obstacles such as street furniture or landscaping, must be maintained and provide a clear linkage to each side of the property. This pathway must be maintained to the satisfaction of the Public Works and Engineering and Community and Economic Development Directors or each of his/her designees.
- e. Establishments serving alcohol must obtain any additional permits required by the Alcoholic Beverage Control Board (ABC) of the State of California.
- f. Any barriers required by the ABC to delineate outdoor dining spaces shall

be designed to be moveable or semi-permanent in nature. These barriers shall attach to the sidewalk in a manner approved by the Public Works and Engineering Director and may be subject to additional criteria as prescribed by the ABC.

5.4.4.3 Mobile Vending

a. **Purpose and Applicability.** The purpose of this subsection is to regulate mobile vendors, such as food trucks, lunch wagons, and any distributor of food/ beverage or retail goods from a motorized vehicle within the rights-of-way of the Plan Area. This subsection does not apply to mobile vendors participating in farmer's markets, street fairs or other special events permitted by the City. Vending from non-motorized vehicles within sidewalks or other paths designated for pedestrian use shall comply with SMC Chapter 5.74, Sidewalk Vending.

b. **Operational Requirements for Mobile Vendors.** All mobile vendors shall comply with the following regulations:

1. Vending is permitted in the rights-of-way only where mobile vendors have received permission from, or are contracted with, adjacent businesses fronting the street;
2. No vending within three hundred feet (300') of any school or park, except at specific parks as discussed per *Section 5.4.4.3.c*;

3. The vendor may stop for a maximum of four (4) hours per stop. A vendor's vehicle may occupy more than one (1) parking space when parking in metered spaces. Normal parking rates for each space wholly or partially occupied shall apply. The vendor must move at least five hundred feet (500') before making another stop in the same area;
4. Tables, chairs, shade structures, and signs are prohibited on streets, parking spaces, and sidewalks;
5. No vending is allowed in congested areas where it may impede or inconvenience the public or create a traffic hazard;
6. The vendor shall provide waste containers and litter removal services in all areas within fifty feet (50') of the vending location and shall properly dispose of all waste;
7. No vendor shall use amplified sound or music to advertise vending services;
8. Vending may only occur when the mobile vending vehicle is legally parked in a roadway. Vendors shall comply with the California Vehicle Code, Title 10 (Vehicles and Traffic) of the SMC, and with all posted parking, stopping, and standing restrictions at all times;
9. Vending within the public right-of-way shall not be conducted before 9:00 A.M. or after 9:00 P.M.;
10. No part of the vehicle, furniture, or other equipment related to the vending operation may encroach onto the

public sidewalk. Vendors may place waste containers on public sidewalks; provided, that a minimum six-foot (6') clearance for pedestrian accessibility is maintained. Vendors are responsible for managing customer queuing and ensuring that a pedestrian thoroughfare is maintained;

11. Mobile vendors shall prohibit loitering by persons within fifty feet (50') of the vending location;
12. Mobile vending vehicles shall park in a manner which ensures that customers are able to order and pick up food safely without stepping into a parking space, a street, or landscaping;
13. The vendor may sell only heated/prepared foods, non-alcoholic beverages, fruits, vegetable, and other consumable food products described in the application filed with the permit officer and approved by the permit officer; and
14. The vendor shall have a business license and an Orange County Health Department Permit, and shall comply with the California Retail Food Code. The vendor shall maintain possession of evidence of applicable licenses and permits at all times during operation and shall furnish evidence of such licenses and permits to city officials or law enforcement upon request.

c. ***Vending upon City Property.*** The Community and Economic Development Director or his/her designee may review and approve mobile vending activities on city parks property operated under the jurisdiction of the Community and Economic Development Department and promulgate rules of operation in these locations, including operation hours.

d. ***Vending upon Private Property.*** All mobile vending activity upon private property shall comply with the following regulations.

1. Vendors shall have the property owner's written authorization to operate on the property in their possession at all times. The written authorization shall describe the approved location and operation schedule;
2. Vendors shall only occupy parking spaces not required to meet the minimum requirements of SMC Chapter 25.70, Off-Street Parking requirements of this Specific Plan, or of other off-site uses if those spaces are leased. This requirement does not apply if the hours of operation for the vendors and permitted uses do not coincide;
3. Vendors shall not occupy any paved area required for loading, circulation or fire access;
4. Tables, chairs and shade structures may be allowed in conjunction with food vendors if they occupy excess parking spaces or areas not required for loading, circulation or fire access, and they are removed daily after use. Tables and

chairs may be on turf or mulched areas; provided, that precautions are taken or improvements are installed to protect and maintain landscaped areas;

5. Up to five (5) vendors may be on any individual property at a time; provided, that vendors do not operate before 8:00 A.M. or after 9:00 P.M.;
6. No vendor shall use amplified sound;
7. Vendors may sell only heated/prepared foods, non-alcoholic beverages, fruits, vegetables or other consumable food products;
8. Mobile vending operations on private properties beyond the requirements of this section may be allowed by a Temporary Use Permit pursuant to Title 25 (Zoning). In addition, the Community and Economic Development Director may require a Conditional Use Permit whenever it appears that mobile vending activities are having an adverse impact on the use of the property or neighboring properties, including traffic, circulation, parking availability, noise, trash, or other reasons of public health or safety; and
9. This subsection does not apply to any private event where a mobile vendor has obtained the property owner's written permission to cater for a private event that is held exclusively on the property and that is not open to the general public.

5.5 Development Standards

Development standards and development intensity within the Specific Plan Area are applied via a tiered system, as described by *Table 5.2 — Development Standards*. For development within the TCMU and ROMU zones, Development Tier 1 is considered “base standard” intensity. Developments may exceed base standard intensity and qualify for higher intensity tiers of development by providing community benefit bonuses as described in *Section 5.5.3, Community Benefit Bonuses*.

5.5.1 General Development Standards

- a. Development projects shall comply with the development standards set forth in *Table 5.2 — Development Standards*. The floor area ratio (FAR) standards shall apply to the non-residential component on a development site; the density standards shall apply to any residential component. The non-residential (FAR) and residential (density) components may be additive. Alley abandonments may be added to the site area of the project.
- b. A developer may elect to develop consistent with either Tier 1, Tier 2, or Tier 3 development standards for live/work, mixed-use, residential, or commercial development within the TCMU and ROMU zones. Projects using Tiers 2 or 3 standards shall provide community benefits as described by *Section 5.5.3, Community Benefit Bonuses*.
- c. All developments within the Plan Area shall undergo a Site Plan and Design Review, as described in *Section 6.9, Review Procedures*.

5.5.2 Additional Regulations

1. **Publicly Accessible Open Space**

Requirements. As depicted in *Exhibit*

3.1 – Land Use Districts and Plan Elements and described in *Section 4.4, Open Space Framework*, the specific plan considers the addition of three public accessible parks into the City of Stanton – Beach Boulevard, the Eastern Neighborhood Park, and the Southern Pocket Park. These parks are conceptual in nature and their location may change, but shall be in the same general location as shown on *Exhibit 3.1* and meet both the intent described in *Section 4.4* and the requirements below.

- a. Parks shall meet the following area requirements:
 - Beach Boulevard Plaza – 7,000 square feet minimum, with 100 of frontage along Beach Boulevard.
 - Eastern Neighborhood Park – 1/2 acre minimum.
 - Southern Pocket Park – 10,000 square feet minimum.
- b. Parks within this section shall have a minimum dimension of at least 30 feet on any side.
- c. Parks within this section are at least 50 percent open to the sky.
- d. Parks within this section are located at ground level with direct pedestrian and ADA access to the adjacent public street;
- e. Parks within this section are unenclosed by any wall, fence, gate, or other obstruction across the subject property;

- f. Parks within this section are open to the public, without charge, each day of the year, except for temporary closures for necessary maintenance, public safety, or special/temporary events;
- g. Parks within this section include at least one pedestrian-scaled amenity such as a water fountain, art, tot-lot, or other focal element; and
- h. Parks within this section shall be owned, operated, and maintained by the developer or property manager in accordance with an approved maintenance plan to be reviewed and approved by the Community and Economic Development Director.

2. **Industrial/Residential Interface.** Any live/work unit or other residential unit on a site abutting an industrial use on an adjoining site shall be set back a minimum of 15 feet from the lot line shared by the property with the industrial use. A minimum six-foot masonry wall or other buffering feature shall be provided.

TABLE 5.2 — DEVELOPMENT STANDARDS

Development Standards	Development within the TCMU and ROMU Zones			TCI Zone	TCR Zone¹	Additional Regulations
	Base Standard (Tier 1)⁷	Increased Intensity per Section 5.5.3 (Tier 2)⁷	Maximum Intensity per Section 5.5.3 (Tier 3)⁷			
a. Maximum Density (applies to residential component)	30 du/ac	50 du/ac	70 du/ac	N/A	6 du/ac	
b. Maximum Floor Area Ratio (applies to non-residential component) ²	0.50	0.75	1.0	1.0	N/A	
c. Maximum Height ³	3 stories 45 feet	4 stories 55 feet	5 stories 65 feet	45 feet	2 stories 32 feet	
d. Setbacks						
Beach Boulevard & Main Street ⁴	5 feet min., 15 feet max.	5 feet min., 15 feet max.	5 feet min., 15 feet max.	N/A	N/A	
All other streets	10 feet	10 feet	15 feet	15 feet	20 feet (except 10 feet on street side)	
Side: Interior	10 feet	10 feet	10 feet	0 feet adjacent to industrial use, 20 feet adjacent to all other uses	5 feet	Setbacks for industrial uses apply only to new construction. Established uses shall be considered conforming with regard to required setbacks.
Rear	20 feet	20 feet	20 feet	0 feet adjacent to industrial use, 20 feet adjacent to all other uses	1 story – 15 feet 2-story – 20 feet	Setbacks for industrial uses apply only to new construction.

TABLE 5.2 — DEVELOPMENT STANDARDS, CONTINUED

<i>Development Standards</i>	<i>Development within the TCMU and ROMU Zones</i>			<i>TCI Zone</i>	<i>TCR Zone¹</i>	<i>Additional Regulations</i>
	<i>Base Standard (Tier 1)⁷</i>	<i>Increased Intensity per Section 5.5.3 (Tier 2)⁷</i>	<i>Maximum Intensity per Section 5.5.3 (Tier 3)⁷</i>			
Minimum Size	3,500 square feet	3,500 square feet	3,500 square feet	10,000 square feet	6,500 square feet	
Width at street frontage	40 feet	40 feet	40 feet	50 feet	65 feet	
g. Maximum Lot Coverage	60% ⁶	60% ⁶	60% ⁶	60%	45%	
h. Minimum Landscape Coverage	15%	20%	20%	15%	50%	
i. Maximum Storefront Size ⁸	6,000 square feet	6,000 square feet	6,000 square feet	N/A	N/A	
j. Maximum Storefront Width ⁸	60 feet	60 feet	60 feet	N/A	N/A	

Notes:

1. Accessory structures within the TCR zone do not need to meet these requirements and will be subject to Chapter 20.410 of the SMC.
2. Parking structures shall be exempt from FAR calculations.
3. Regardless of the proposed benefit tiers, maximum height cannot exceed the limitations identified in Exhibit 5.1 – Maximum Building Heights. Developments that provide the Beach Boulevard Plaza or the Eastern Neighborhood Park meeting the requirements identified in Section 5.5.2 may be granted an additional 2 stories in height and an additional 20 feet to the height limit.
4. Properties fronting onto Beach Boulevard and/or Main Street, a minimum of 35% of the building shall be located within 5 feet of the right-of-way. Portions of buildings with a publicly accessible park, plaza, or outdoor dining area separating the building from Beach Boulevard or Main Street shall not be subject to this requirement.
5. If alley is used for direct access to a garage or parking structure, a stacking analysis shall be required to determine the adequate setback from the gate or other obstruction to ensure that queuing does not occur in the alley. Individual parking spaces that back into the alley may use the entire alley right-of-way as part of the required back-up space.
6. Lot coverage may be increased if additional usable common open space equivalent to the additional lot coverage (in square feet) is provided on a podium-level landscaped courtyard or plaza.
7. Parks described in Chapter 3.4 are only required for Tier 2 and 3 developments.
8. These regulations are only applicable east of Chestnut Avenue

-
3. **Residential Notice.** Residents of new live/work, mixed-use, and standalone residential development projects, whether owners or tenants, shall be notified in writing before taking up residence that they will be living in an urban-type environment, that the noise levels may be higher than in a strictly residential area, and that there may be odors associated with neighboring commercial and industrial uses. The covenants, conditions, and restrictions of any development with a residential use shall require that prospective residents acknowledge the receipt of the written notification. Such written notification shall be provided in residential leases. Signatures shall confirm receipt and understanding of this information.
 4. **Parkland Dedication.** Contribution towards the provision of public parks in the Town Center area can be in the form of dedication of land, provisions of improvements, or payment of fee in excess of that normally required for parks. For new residential development, parkland dedication requirements shall adhere to Chapter 19.42 of the SMC.
 5. **Street Improvements.** Projects are required to fully improve adjacent rights-of-way to the centerline, except along Beach Boulevard. Where infeasible, the applicant shall contribute to a benefit fund or other fee program to fund future rights-of-way improvements.

5.5.3 Community Benefit Bonuses

1. **Purpose and Applicability.** To provide an incentive for development, and in partnership with the City to provide community benefits that would not otherwise be created, the Planning Commission may grant increased FAR, density, and/or building height in return for provision of specific community benefits, as listed below. These benefits shall be in the City's interest and will help implement the General Plan. A variety of objectives are listed to ensure that proposed project features are appropriate for the site and surroundings, and to allow for a wide range of possible project types.
2. **Tier 2 - Number of Community Benefits.**
The Planning Commission may approve Tier 2 projects if it determines that the project includes at least three (3) community benefits from Subsection 4, below. At a minimum, the following elements shall be included: trees, landscaping, seating, bicycle racks, trash and recycling receptacles, and signage that include hours of operation.
3. **Tier 3 - Number of Community Benefits.**
The Planning Commission may approve Tier 3 projects if it determines that the project includes at least four (4) community benefits from Subsection 4, below. At a minimum, the following elements shall be included: trees, landscaping, seating, bicycle racks, trash and recycling receptacles, and signage that includes hours of operation.

4. **Community Benefit Features.** The following optional community benefit features above and beyond the minimum requirements may be requested by applicants, in order to achieve higher tiers of development as described in *Table 5.2 — Development Standards*.

- a. **Paseo Enhancements.** The project includes major pedestrian connections linking the public sidewalk to another public amenity such as a park, trail, or a sidewalk on a different street. Paseos shall be a minimum of 15 feet wide and a minimum length of 100 feet and provide pedestrian amenities such as seating and public art.
- b. **Off-site Streetscape Improvements.** Off-site streetscape improvements beyond those identified in *Subsection 5 of Section 5.5.2*:
 - Streetscapes improvements in excess of minimum improvements required for new development;
 - Curb extensions, improved bicycle and pedestrian crossings/signals, transit/shelters in the public right of way;
 - New pedestrian and bicycle connections to transit facilities, neighborhoods, trails, commercial areas, etc;
 - Removal of existing pedestrian and bicycle barriers (e.g. dead-ends and cul-de-sacs);
 - Upgrading traffic signals to enhance pedestrian and bicycle safety; and
 - Gateway elements, as described in *Section 4.2.4*.

- c. **Pedestrian Connections between Adjacent Properties.** To effectuate the goal of creating walkable and bikeable environments, provide improved pedestrian ways and other paths open to the public that accommodate easy movement across and between properties under separate ownership. To meet this benefit, the pedestrian connection shall have a minimum width of 15 feet.
- d. **Public Parking Facilities.** The project provides publicly available parking to serve area-wide parking needs. To qualify, the parking spaces should be permanently available for public use and subject to easements or restrictions acceptable to the City. To meet this benefit, there shall be a minimum of 20 parking spaces available to the public.
- e. **Community or Neighborhood Center.** The project provides an on- or off-site community or neighborhood center that provides a space to the public for group activities, social support, and/or other purposes. To meet this benefit, the community or neighborhood center shall be at least 2,000 square feet in size.
- f. **Ground-Floor Retail Space.** A mixed-use project shall provide ground-floor commercial or retail space equal to at least 50% or greater of the habitable square footage of the ground-floor. The commercial or retail space shall be oriented towards the street and include a separate entrance to the non-residential use. To meet this benefit, the ground-floor retail space must also have a minimum area of 6,000 square feet of gross leasable area.

-
- g. **Grocery Store.** An operating community or neighborhood grocery store with a gross floor area of at 10,000 square feet. Through a Development Agreement, developer shall ensure continuous operation for a period of at least 15 years (with a vacancy of no more than 6 months per 5 year period).
- h. **Affordable Housing.** The project provides affordable housing to help address the state housing crisis. For Tier 2 projects to meet this benefit a minimum of 5 percent low and 5 percent moderate income housing shall be provided on-site. For Tier 3 projects to meet this benefit a minimum of 5 percent very-low, 5 percent low and 5 percent moderate income housing shall be provided on-site.
- i. **Public Art.** Provide public art of at least 0.5 percent of the project valuation that may be visible to the public and/or enjoyed by the public.
- j. **Flexible (Miscellaneous) Benefit.** The applicant agrees to provide a currently undefined community benefit approved by the Planning Commission that is substantially beyond normal requirements. Examples are inclusion of a child care center in a new project, off-site utility infrastructure improvements above and beyond those required to serve the development, additional funding for City programs

such as contribution to a local façade improvement program, or subsidy for existing commercial tenants or other local small businesses.

5.5.4 Private Open Space

Common open space shall be provided with shared access for all building tenants. These may include, but are not limited to:

- Courtyards;
- Gardens;
- Plazas;
- Dog Runs;
- Pool Decks;
- Rooftop Amenity Areas; and
- Playground Areas.

A minimum amount of private open space shall be provided for any project with a residential use as identified in *Table 5.3 — Private Open Space Requirements*. This requirement may be satisfied through the inclusion of personal open space (such as a private balcony or patio) or common open space (such as a courtyard or a pool).

For the purposes of this standard, an affordable housing project is defined as one that reserves a minimum of 50% of the units for income-restricted households, as defined by California State Law. Provided this definition is met, the usable private open space standard applicable to affordable housing projects would apply to all the units in the project, whether or not they are affordable.

5.6 Allowable Encroachments/ Projections

An encroachment is a permitted allowance into a required ground-floor or upper-level setback or stepback. A projection is an element that is allowed to project above the maximum height limit. In all cases, all encroachments and projections shall comply with the California Building Code (CBC), as well as other applicable codes and regulations such as the American Disability Act.

No projections or encroachments into public rights-of-way shall be permitted without first obtaining an encroachment permit per the SMC Chapter 12.12. Permitted projections are described in Section 20.305.050 of the SMC. Permitted encroachments are described in Section 20.305.070 of the SMC.

TABLE 5.3 — PRIVATE OPEN SPACE REQUIREMENTS

<i>Project Type</i>	<i>Private Open space Requirement</i>
Affordable Housing Projects	150 Square Feet per Unit
All Other Residential Projects	200 Square Feet per Unit

Personal open space shall have a minimum dimension of five (5) feet in depth and eight (8) feet in width. Common open space shall have a minimum dimension of fifteen (15) feet in any direction.

5.5.5 Maximum Building Height

In addition to the regulations within Table 5.2, maximum building height within the Plan Area is depicted upon *Exhibit 5.2 — Maximum Building Heights* and is five stories and 65 feet along Beach Boulevard. Building height is limited to three stories and 45 feet in areas adjacent to a sensitive use, such as an existing residential neighborhood. These sensitive uses are buffered by a minimum of 50 feet.

Developments that provide the Beach Boulevard Plaza or the Eastern Neighborhood Park are permitted to exceed the maximum height limit by an additional two stories and 20 feet.

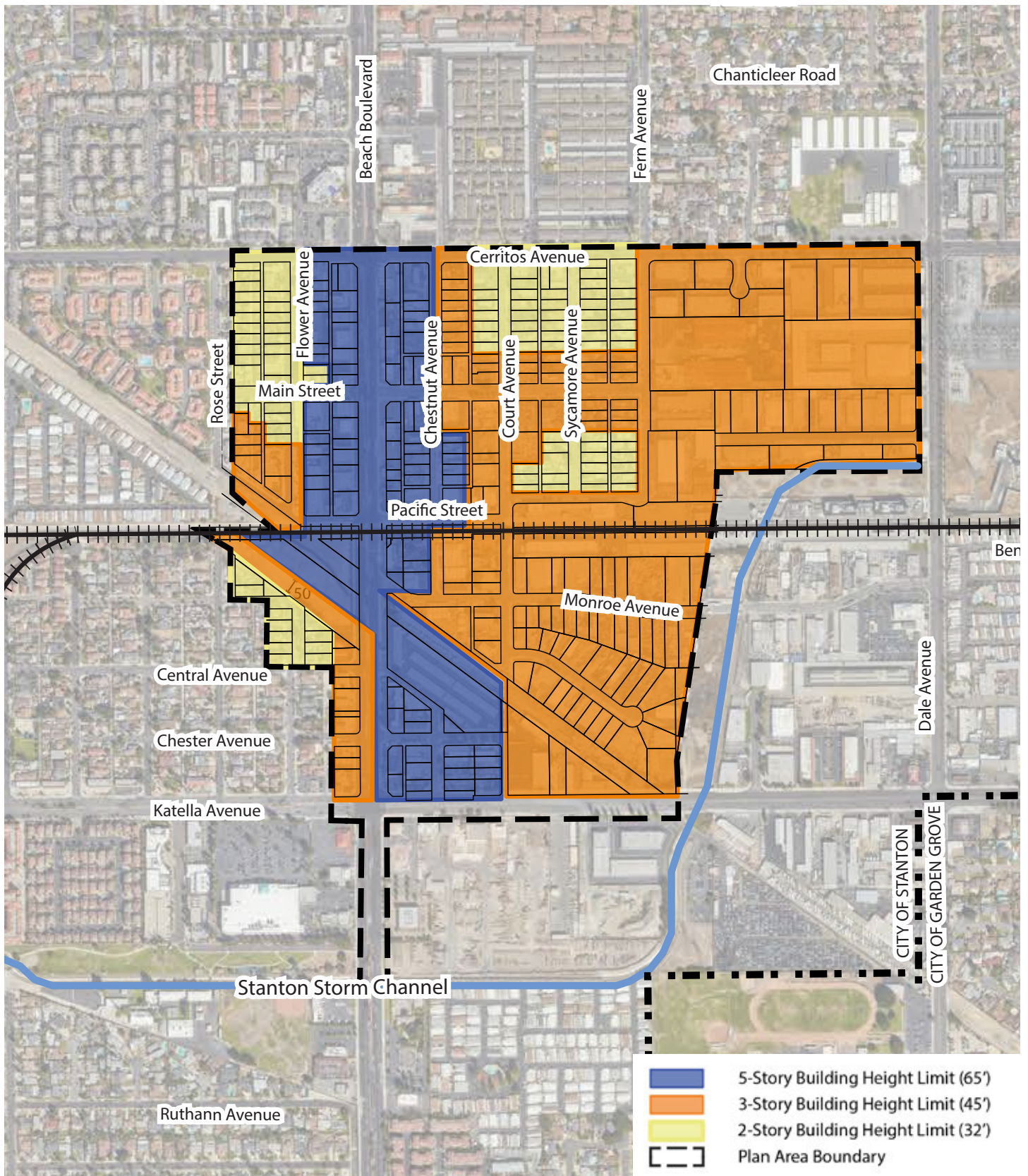


Exhibit 5.2 — Maximum Building Heights



| N.T.S. | Source: KTGY, Google Earth

5.7 Off-Street Parking Standards

- a. **Off-Street Vehicle Parking.** Required off-street parking for residential uses shall be provided as indicated in *Table 5.4 — Off-Street Vehicle Parking*. Parking requirements for single-family and non-residential uses are set forth in Chapter 20.320 of the SMC.

TABLE 5.4 — OFF-STREET VEHICLE PARKING

Number of Bedrooms in a Unit	Minimum number of parking spaces required
0 (Studio, Loft)	1 space per unit (covered)
1	1 space per unit (covered)
2	1.5 spaces per unit (covered)
3 or Greater	2 spaces per unit (covered)
Guest Parking	1 space per 4 units
Live/Work Units	0.5 spaces in addition to the residential parking, above.

- b. **Vehicle Parking Stall Dimensions.** All parking stalls shall have minimum dimensions of eight and one-half (8½) feet in width by seventeen (17) feet in length, except for required accessible parking spaces which shall meet the dimensions required in the California Building Code in effect at the time a project is submitted for City review. No compact parking stalls shall be allowed if only a single dimension stall is used.
- c. **Aisle Dimensions.** All aisles within a parking area shall be as indicated on *Table 5.5 — Parking Aisle Dimensions*.

TABLE 5.5 — PARKING AISLE DIMENSIONS

Parking Space Angle	Required Backup Aisle
90 degree	24 feet
60 degree	18 feet
30 degree	13 feet

- d. **Bicycle Parking.** Bicycle parking shall be provided as indicated on *Table 5.6 — Bicycle Parking Required*.

TABLE 5.6 — BICYCLE PARKING REQUIRED

Residential Land Uses	Minimum Number of Parking Spaces Required
Short-term - Visitor Bicycle Parking	Per CALGreen
Long-term - Resident Bicycle Parking	0.25 spaces/unit or per CAL Green
Commercial and Industrial Land Uses	Minimum Number of Parking Spaces Required
Short-term - Visitor Bicycle Parking	5% of required vehicular parking spaces
Long-Term - Employee / Tenant Bicycle Parking	1% of required vehicular parking spaces or per CALGreen

1. Short-term bicycle parking (e.g. bike racks) shall be anchored permanently to the ground within 200 feet of a building's primary entrance.
2. Long-term bicycle parking shall be conveniently accessed from the street and occur as one of the following forms:
 - Covered, lockable enclosures with permanently anchored racks for bicycles;
 - Lockable bicycle rooms with permanently anchored racks; and
 - Lockable, permanently anchored bicycle lockers.

e. **Electric Vehicle (EV) Charging Stalls.**

Electric vehicle charging stalls for non-residential uses shall be provided as indicated on *Table 5.7 — Non-residential EV Charging Stalls Required*. For residential uses, 3% of all required parking spaces shall include EV charging stations. In the event that CALGreen requirements are more restrictive, the more restrictive requirements shall apply.

TABLE 5.7 — NON-RESIDENTIAL EV CHARGING STALLS REQUIRED

<i>Total Number of Actual Parking Spaces</i>	<i>Amount of EV Charging Stalls Required</i>
0-9	0
10-25	1
26-50	2
51-75	3
76-100	4
101-150	5
151-200	6
201 and over	3 percent of total, rounded up to nearest whole number.

f. **Surface Parking Landscaping Requirement.**

Landscaping for surface parking lots shall be subject to Section 20.320.110 of the SMC.

g. **Parking Structure Screening Requirements.**

Any exposed elevation of parking structure shall be designed to be compatible with the

architectural character of the development it is associated with or shall be screened from public view. Preferred screening treatments include, but are not limited to:

1. Landscape screening in the form of trees planted at a minimum of every 25 linear feet;
2. Artistic architectural screening techniques, such as metal fins, louvers, or other architectural elements; and
3. The use of appropriate architectural and material treatments such as heavy textured concrete, planters, openings, indentations, and/or projections of exterior walls to provide visual interest.

5.8 Fences and Walls

5.8.1 Height

With the exception of fences and walls within the required front setback, fences and walls up to eight (8) feet in height are permitted, as measured from the lowest adjacent grade. Fences and walls within the front setback are limited to 42 inches in height. Fences of a greater height than herein permitted may be approved with the approval of the Community and Economic Development Director or his or her designee. Fences and walls shall adhere to the other requirements and limitations of the SMC Chapter 20.310.

5.8.2 Measurement of Height.

Except as provided in Section 20.310.040 of the SMC, the height of a fence or wall shall be measured from the lowest adjacent grade.

5.8.3 Traffic Visibility Area

Development proposed adjacent to a public or private street or alley intersection, or the intersection of a driveway with a street, shall be designed to provide an area of unobstructed vision to provide for pedestrian and traffic safety per the regulations of SMC Section 20.305.100.

5.8.4 Nonconforming Fences and Walls

Any fence or wall existing at the effective date hereof whose height exceeds that specified is nonconforming. The City Council may order, by resolution, a nonconforming fence or wall to be caused to conform upon its conclusion that a public hazard or public inconvenience results from such nonconformance.

5.9 Signage

Except as identified below, signage within the Specific Plan area shall comply with SMC Chapter 20.325, Sign Standards.

5.9.1 Exempted Signs

The following signs and/or sign structures are exempt from any sign permit requirements provided, that such signs shall comply with all other applicable requirements of the Specific Plan and SMC.

- a. All signs identified in Section 20.325.050 of the SMC;
- b. Temporary contractor's, future development and building sale signs that comply with the provisions in the SMC; and
- c. The changing of advertising copy or message on bulletin boards, and pageantry, when the basic board or pageantry is permitted under the provisions of this Specific Plan. Messages may be changed digitally or manually.

5.9.2 General Sign Standards

The following requirements shall apply to signs within the Specific Plan.

- a. All signs and community monumentation shall be included as part of an approved Sign Program;
- b. Projecting Signs Clearance. A minimum eight (8) feet vertical clearance is required from the bottom of a projecting sign, marquee, blade or awning to the sidewalk or grade immediately below the sign;

-
- c. Unless otherwise permitted by this Section, signs that include, but are not limited to, rotating, flashing, swinging, blinking, strobing, or otherwise changing appearance are prohibited. In cases where illuminated signs display temperature and time, said sign shall receive City approval and shall include a mechanism to reduce the brightness of said sign when in proximity to a residential neighborhood; and
 - d. All signs may be internally or externally illuminated. All direct light rays from all signs shall be confined onto the Project site and shall not shine directly upon neighboring property. All exposed raceways are prohibited. Temporary lighting such as search or flood lights that are used on a permanent basis are prohibited.
 - e. The Planning Commission may grant approval of signs that do not comply with these regulations through the Sign Program application process; and
 - f. Off-site advertising is permitted as part of pageantry. All pageantry with off-site signage must be located within a commercial area and shall be oriented towards internal uses and shall not be readily visible from properties outside of the Specific Plan Area.

6

IMPLEMENTATION

6.1 General Provisions

The City of Stanton shall administer the provisions of the Town Center Specific Plan in accordance with the State of California Government Code, the Stanton General Plan, the City of Stanton Municipal Code, the Subdivision Map Act, and other applicable State and City regulations.

The Specific Plan development procedures, regulations, standards, and specifications shall supersede the relevant provisions of the City's Municipal Code, as they currently exist or may be amended in the future. Any development regulation and building requirement not addressed in the Specific Plan shall be subject to the City's adopted codes and regulations.

6.1.1 Interpretation

In instances where any section, subsection, sentence, clause, phrase, portion or word contained within The Plan is undefined, unclear or vague, then the Community and Economic Development Director, or their designee, shall make a determination as to its meaning and intent. The Community and Economic Development Director may elect to forward any item to the Planning Commission for final determination. Said determination shall be considered to be final.

6.1.2 Severability

If any section, subsection, sentence, clause, phrase, or portion of this Specific Plan, or any future amendments or additions hereto, is for any reason held to be invalid or unconstitutional by the decision of any court of competent jurisdiction, such decision shall not affect the validity of the remaining portions of this Specific Plan, or any future amendments or additions hereto. The City hereby declares that it would have adopted these requirements and each sentence, subsection, clause, phrase, or portion or any future amendments or additions thereto, irrespective of the fact that any one or more sections, subsections, clauses, phrases, portions or any future amendments or additions thereto may be declared invalid or unconstitutional.

6.1.3 Compliance with the Adopted Specific Plan

The City of Stanton shall monitor compliance with the adopted Specific Plan and mitigation measures at these stages, as appropriate:

- During the review and approval of subsequent Site Plan and Design Reviews, Tentative Maps, Conditional Use Permits, and other permits, as appropriate.
- During the review of construction documents, and prior to the issuance of grading and building permits.
- Prior to the issuance of a certificate of occupancy for any building within the Specific Plan area.
- Prior to the recordation of any final map within the Specific Plan boundaries.

6.1.4 Implementing Development Process Approvals

Table 6.1 — Development Process Approvals, depicts the process of entitlement through the City of Stanton for various applications and action. *Table 6.1* applies only to future developments being implemented within the Town Center Specific Plan area.

The following administrative standards governing implementation of future development applications (including Site Plan and Design Reviews, Tract Maps, Parcel Maps, Variances, and Conditional Use Permits) for future developments within the Plan Area.

- a. No development shall occur or building permits issued within the adopted Plan Area until the proposed development is reviewed

by the City's Planning Division and found to be consistent with the adopted Specific Plan. Criteria for review and approval of proposed development shall include, but not be limited to the following:

1. Conformance with the land use designation;
 2. Conformance with the specific development standards and regulations, goals, and policies of the Specific Plan; and
 3. Conformance with the intended density/intensity of the Plan Area.
- b. All Tentative Tract or Parcel Maps shall be consistent with this Specific Plan, as adopted.

6.2 Enforcement

This Specific Plan shall generally be enforced in a manner identical to the prevailing City of Stanton procedure(s) to enforce the provisions of the zoning and subdivision codes. The City or Stanton Community & Economic Development Department shall enforce the Development Regulations and Design Guidelines set forth herein, in accordance with the State of California Government Code, Subdivision Map Act, the Stanton General Plan, and the City of Stanton Municipal Code. The development procedures, regulations, standards, and specifications contained in the adopted Specific Plan shall supersede the relevant provisions of the City's Municipal Code, as they currently exist or may be amended in the future.

6.3 Nonconforming Uses

Nonconforming industrial uses within the Plan Area are governed by *Section 5.4.3* of the TCSP. All other nonconforming uses within the Plan Area shall be as described Chapter 20.620, Nonconformities, of the SMC.

TABLE 6.1 — DEVELOPMENT PROCESS APPROVALS

<i>Development Process Approvals</i>	<i>Action Required By</i>		
	<i>Community and Economic Development Director</i>	<i>Planning Commission</i>	<i>City Council</i>
Variances (SMC Chapter 20.555)		●	
Conditional Use Permit (SMC Chapter 20.550)		●	
Tentative Maps (SMC Chapter 19.10)		●	
Specific Plan Use Interpretations	●		
Specific Plan Amendments (TCSP Section 6.7.2)		●	●
Community Benefit Bonuses (TCSP Section 6.8)		●	
Site Plan and Design Reviews, including deviation from objective design standards (TCSP Section 6.8(d))	●		

6.4 Project Phasing

Redevelopment of the Plan Area will take place over time. As the majority of the parcels within the Plan Area are privately owned, redevelopment upon these parcels will be initiated by the property owner in accordance with the regulations of this Specific Plan.

Streetscaping improvements may be initiated by the City of Stanton as funds are made available. The City of Stanton may implement comprehensive street improvements to any or all rights-of-way within the Plan Area.

6.5 Financing

A successful mixed-use district requires a high standard of street and landscaping improvements in order to create a positive multi-modal experience and to implement the vision of the Specific Plan. These types of improvements will be initiated by the City of Stanton and as a part of the redevelopment process of the district.

Several types of financing strategies and tools are available for financing district-wide improvements. It is anticipated that the Plan Area will be redeveloped over time using a combination of financing strategies and tools which could include, but are not limited to, the strategies indicated in *Sections 6.5.1 through 6.5.4*.

6.5.1 Bonds

Street and landscaping improvements within the public right-of-way may be funded via the issuance of municipal bonds.

6.5.2 Assessment District

Special assessment districts, such as those permitted by the Municipal Improvement Act of 1913, the Improvement Bond act of 1915, and the Lighting and Landscape Maintenance Act of 1972, provide methods of leveraged financing whereby a public entity determines an area in which the provision of facilities will benefit real property.

A special assessment district may be created for the Plan Area to cover improvements to properties benefitting from infrastructure and streetscaping improvements. This financing tool can be used for public improvements that directly benefit specific properties that are assessed to pay for the improvements at no risk to public agency general funds.

6.5.3 Maintenance or Community Benefit District

- a. A maintenance district could be created to fund the ongoing maintenance of the streetscape and open space within the Plan Area.
- b. A community benefit district could be created to fund improvements and the ongoing maintenance of the streetscape and open space within the Plan Area. Community benefit districts may be administered by a private corporation or by the City of Stanton.

6.5.4 Infrastructure Financing

- a. The storm drain and flood control systems shall be funded and constructed by the developer, Community Facilities District (or other similar mechanism), or some combination thereof.
- b. The backbone water facilities and infrastructure shall be owned, operated, and serviced by the Golden State Water District. Any necessary improvements to the water system as a result of development shall be borne by the developer.
- c. The backbone sewer facilities and infrastructure shall be owned and operated by the City of Stanton. Any necessary improvements to the sewer system as a result of development shall be borne by the developer.
- d. Telephone, electricity, gas lines, and cable television lines shall be installed and maintained by the appropriate utility companies.

6.6 Maximum Development Analyzed per CEQA

Table 6.2 — Maximum Development Analyzed per CEQA, depicts the maximum allowed overall development within the Plan Area determined by the environmental analysis performed for this Specific Plan. As the Plan Area is developed over time, remaining development capacity shall be tracked by the City of Stanton. A sample tracker is provided in Appendix B of this Specific Plan. The City may elect to track development within this Specific Plan or as a separate methodology.

Development exceeding the thresholds identified in *Table 6.2* is permitted; however, additional environmental review may be required. For residential development within the Plan Area, dwelling units identified in *Table 6.2* are “base units.” Affordable housing bonuses pursuant to Chapter 20.330 of the SMC and/or the California Government Code may allow developments to exceed both the maximum allowable new development threshold for new dwelling units identified in *Table 6.2*, as well as maximum development standard densities identified in *Table 5.2*. These bonuses do not affect non-residential development capacity within the Plan Area.

TABLE 6.2 — MAXIMUM DEVELOPMENT ANALYZED PER CEQA	
Land Use	Maximum Allowable New Development
Multi-family Residential	1,534 dwelling units

Upon performing additional environmental review, *Table 6.2* may be amended upon certification of the appropriate environmental document pursuant to CEQA and at the discretion of the Community and Economic Development Director or his/her designee, per *Section 6.7.1(h)* of this Specific Plan.

6.7 Specific Plan Adjustments and Amendments

6.7.1 Minor Adjustments to the Specific Plan

Minor adjustments to the plans, guidelines, regulations, and standards contained in this Specific Plan may be approved at the discretion of the Community and Economic Development Director; provided, however, that such deviations are deemed to be in substantial conformance with this Specific Plan and are not detrimental to the public health, safety and welfare.

Minor adjustments to the adopted Specific Plan must be consistent with the purpose and intent of the originally approved Specific Plan. Any decisions made by the Community and Economic Development Director may be appealed to the Planning Commission. Decisions of the Planning Commission may be appealed to the City Council. Decisions by the City Council shall be deemed to be final. The following modifications constitute “minor adjustments” to the approved Town Center Specific Plan:

- a. *Table 6.2, — Maximum Allowable Development Analyzed per CEQA*, may modified with administrative review with the approval of the Community and Economic Development Director or his or her designee, if the required CEQA review demonstrates that the Plan Area may accommodate additional development;
- b. Minor changes to the circulation plan to accommodate actual conditions on-site or

modify ingress and egress locations, or to respond to new information that was not available at the time the Specific Plan was originally prepared;

- c. Minor changes to the design of the roadway cross-sections, provided that the streets have adequate capacity to handle the anticipated volumes of traffic and the design changes are deemed acceptable by the City's Traffic Engineer;
- d. Minor modifications to the architectural or landscape design guidelines;
- e. Minor modifications to the water, sewer, and/or drainage plan;
- f. Addition of new information or data to the Specific Plan maps, figures, and/or text which does not change the effect of any concepts or regulations.

6.7.2 Specific Plan Amendments

Modifications to the Plan not identified in Section 6.7.1, *Minor Adjustments to the Specific Plan*, require a Specific Plan Amendment.

- a. The City of Stanton, a property owner within the Plan Area, or designee shall have the authority to initiate an amendment to the adopted Specific Plan at any time. No authorization by City staff, the Planning Commission, or the City Council shall be necessary to initiate a Specific Plan Amendment to the Town Center Specific Plan.

-
- b. Said amendment shall not require a concurrent General Plan Amendment unless it is determined by the City of Stanton that the proposed amendment would be inconsistent with the General Plan goals, objectives, policies, or programs.
 - c. All Specific Plan Amendments shall be subject to the requirements of CEQA and any applicable City of Stanton environmental guidelines.
 - d. The Planning Commission and City Council shall each hold a public hearing on the proposed amendment of The Plan. Any hearing may be continued from time to time as deemed appropriate and necessary by the Planning Commission and City Council.
 - e. The Planning Commission shall review all proposed amendments to the adopted Specific Plan. Upon the close of the required public hearing, the Planning Commission shall act by resolution to recommend to adopt, reject, or modify the proposed Specific Plan Amendment and forward its recommendation and findings to the City Council for action.
 - f. The City Council shall review the Planning Commission's findings and

recommendations. Upon the close of the required public hearing, the City Council shall act to adopt, reject, or modify the proposed Specific Plan Amendment.

- g. Prior to approving or conditionally approving any Specific Plan Amendment, the Planning Commission and City Council must make that the following findings regarding the Amendment:
 - It is consistent with the goals and policies of the City of Stanton General Plan;
 - It is consistent with the goals and policies of the Specific Plan and with its purposes, regulations, standards, and guidelines;
 - Results in development of desirable character that will be compatible with existing and proposed development in the surrounding neighborhoods; and
 - Respects the aesthetic assets of the community consistent with economic realities.

6.8 Review Procedures

- a. Site Plan and Design Review Required. Site Plan and Design Review is required for all projects within the Specific Plan area pursuant to Chapter 20.530 (Site Plan and Design Review) of the SMC.
- b. Residential and mixed-use projects meeting eligibility requirements for Senate Bill (SB) 35 are not subject to discretionary design review, and are instead only subject to the objective design standards found within this Specific Plan and the SMC. A summary of eligibility requirements for SB 35 under California Government Code (CGC) Section 65913.4 are as follows:
 1. The project is a multi-family housing development consisting of two or more units. (CGC subsection (a)(1)).
 2. The project dedicates a minimum of 50% of units as housing affordable to households making below 80% of the area median income (AMI)(CGC subsection (a)(4)(B)).
 3. The site is in an “urbanized area” or “urban cluster” as designated by the Census (CGC subsection (a)(2)(A)).
 4. At least 75% of the perimeter of the site adjoins parcels currently or formerly developed with “urban uses” (CGC subsection (a)(2)(B), (h)(8)).
 5. Mixed-use developments must propose at least 2/3rds square footage as residential uses.
 6. The project must not include a subdivision of land, subject to certain exemptions (CGC subsection (a)(9)).
 7. The project must be consistent with objective design review standards and objective zoning standards at the time the application is submitted. Objective standards are those that require no personal, subjective or discretionary judgement, and must be verifiable by reference to an external and uniform source knowable prior to submittal. (CGC subsection (a)(5)).
 8. The project must be located outside of the following areas (CGC subsection (a)(6)-(a)(7)):
 - Coastal zone
 - Prime farmland or farmland of statewide importance
 - Wetlands, as defined under federal law
 - Earthquake fault zones
 - High or very high fire hazard severity zones
 - Hazardous waste sites
 - FEMA designated flood plain or floodway
 - Protected species habitat or lands designated for conservation in a habitat conservation plan
 - Lands under a conservation easement
 - A site that would require the demolition of any housing subject to recorded rent restrictions, housing

subject to rent control, a historic structure on a local, state, or federal register, or housing occupied by tenants within the past 10 years.

- A site that previously contained housing occupied by tenants within the past 10 years.
- A parcel of land governed by the Mobilehome Residency Law, the Recreational Vehicle Park Occupancy Law, the Mobilehome Parks Act, or the Special Occupancy Parks Act.

9. The entire development must be a “public work” for purposes of prevailing wage law, or construction works shall be paid at least the prevailing wage within the area (CGC subsection (a)(8)(A)).
10. The project proponent must certify that “a skilled and trained workforce” will be used to complete the development if any of the following conditions in *Table 6.3, Skilled and Trained Workforce Applicability*, apply.

- c. Projects that meet the eligibility requirements for SB 35 may utilize an “streamlined” review process. Applicants shall submit to the City a memo summarizing project compliance with the eligibility requirements of SB 35. City staff shall review project compliance with the Government Code through a ministerial process. Deviations from the Specific Plan’s objective design standards are permitted, at the discretion of the Community and Economic Development Director. SB 35 eligible projects are exempt from the California Environmental Quality Act (CEQA).
- d. Planning Commission Approval of Community Benefits Bonuses. The Planning Commission shall be the final review authority for an application for Tier 2 and Tier 3 projects.
- e. Should SB 35 be updated or amended, or should the State Department of Housing and Community Development modify the City of Stanton housing determination, changes in state law or determination shall supersede this Section.

TABLE 6.3 — SB 35 SKILLED AND TRAINED WORKFORCE APPLICABILITY

<i>Bay/Coastal Counties >225K in population</i>	<i>Non-Bay/Coastal Counties <550K in population</i>
Until 2022: Projects >75 Units	Until 2020: Projects >75 Units
After 2022: Projects >50 Units	2020-2022: Projects >50 Units
---	After 2022: Projects >25 Units

6.9 Main Street Parking Program

During the initial outreach process, stakeholders expressed a preference for a shared parking facility that serves businesses located on and around the Main Street corridor.

A future shared parking program will be explored by the City. Aspects of this parking program could include allowing businesses on Main Street to count street-parking towards their parking requirements, or the establishment of a surface or garaged shared parking facility to serve the Main Street corridor.

Program details, design, and funding mechanisms shall be examined by the City of Stanton in the future.

6.10 Impact Fees

Parks Fees

In-lieu parkland dedication fees collected within the Plan Area as a result of new development shall be collected and administered pursuant to the City of Stanton Park In-Lieu Fee Program, as described in SMC Chapter 19.42.

Parking District Fees

Fees collected within the Plan Area as a result of a future parking program serving Main Street and the surrounding businesses shall be collected and administered pursuant to the implementation procedures of that future parking program.

This page intentionally blank

APPENDIX A — GENERAL PLAN CONSISTENCY ANALYSIS

This Appendix contains a consistency analysis between The Town Center Specific Plan and the goals and policies contained in the City of Stanton General Plan as required by Section 65454 of the California Government Code. As shown by this consistency analysis, The Town Center Specific Plan is consistent with the City of Stanton General Plan.

Chapter 2 — Community Development

Policy		Consistency Analysis
GOAL LU-1.1: CREATE AN ECONOMIC AND FISCAL BALANCE OF RESIDENTIAL, COMMERCIAL AND INDUSTRIAL USES.		
Strategy LU-1.1.1	Encourage land uses which maximize economic development and enhance the quality of life.	The Specific Plan is designed to encourage a desirable mix of commercial, residential, mixed-use, and industrial uses. Design Guidelines and Development Regulations encourage high-quality development and enhanced quality of life within Stanton. Objective 12 of the Specific Plan encourages economic development and incentivize investing in infill development.
Strategy LU-1.1.2	Ensure adjacent land uses are compatible with one another.	The Town Center Specific Plan includes a Land Use Plan (Exhibit 3.1) where sensitive uses such as single-family residential uses are buffered from the impacts of industrial and commercial development by limiting uses and intensity surrounding the single-family residential areas.

Policy		Consistency Analysis
GOAL LU-2.1: ENCOURAGE LAND USES WHICH PROVIDE EMPLOYMENT OPPORTUNITIES FOR STANTON RESIDENTS.		
Strategy LU-2.1.1	Encourage revitalization and intensification of underutilized commercial uses within the city through the redevelopment process.	The Specific Plan includes a series of land use policies that encourage revitalization and mixed-use redevelopment, and encourages intensification of underutilized commercial development that intensifies existing uses and better responds to changing economic market conditions. The Specific Plan's second objective is to maintain existing businesses while encouraging a broader mix of uses and encouraging the revitalization of existing industrial uses.
GOAL LU-2.2: PROMOTE QUALITY, CONTEMPORARY INDUSTRIAL DEVELOPMENT.		
Strategy LU-2.2.1	Develop an incentive program and other measures to encourage "business park" environments and improve project design.	Section 4.7.2.3 of the Specific Plan includes design guidelines for future industrial development within the Plan Area to be of high-quality designs and the development regulations included allow for only light-industrial uses that have fewer impacts on surrounding uses.
GOAL LU-3.1: A RANGE AND BALANCE OF RESIDENTIAL DENSITIES WHICH ARE SUPPORTED BY ADEQUATE CITY SERVICES.		
Strategy LU-3.1.1	Preserve single-family residential neighborhoods	The Specific Plan maintains the existing single-family residential land uses and preserves the low-density character of these neighborhoods. The Specific Plan also includes buffers from neighboring commercial and industrial uses by limiting uses and intensity surrounding the single-family residential areas. Objective 1 of the Specific Plan aims to preserve existing residential neighborhoods and create a vibrant, pedestrian friendly environment.

Policy		Consistency Analysis
Strategy LU-3.1.2	Encourage infill and mixed-use development within feasible development sites.	Mixed-use development is encouraged by the Specific Plan. The Retail Oriented Mixed-Use (ROMU), Town Center Mixed-Use (TCMU) land uses encourage mixed uses, with the ROMU and TCMU zones including residential uses. Also, Objective 12 of the Specific Plan encourages economic development and incentivize investing in infill development.
GOAL LU-5.1: ENCOURAGE THE CONSOLIDATION OF EXISTING NON-CONFORMING LOTS IN COMMERCIAL, INDUSTRIAL, AND MEDIUM AND HIGH-DENSITY RESIDENTIAL AREAS.		
Strategy LU-5.1.1	Increase the non-financial incentives for lot consolidation in selected industrial, commercial, and medium and high-density residential areas.	Section 2.2.2 of the Specific Plan includes new regulations that encourages private development to consolidate lots for industrial, commercial, high-density residential, and mixed-use development. Lot consolidation aligns with the Specific Plans seventh objective of creating a true “main street” through focusing on developing in a centralized area.
GOAL LU-7.1: PROVIDE INFRASTRUCTURE TO CREATE FOUNDATION FOR FUTURE DEVELOPMENT.		
Strategy LU-7.1.2	Ensure adequate funding for the financing of public facilities and capital improvements related to new development.	Chapter 6 of the Specific Plan identifies various funding mechanisms that may be utilized to ensure adequate funding for public facilities, capital improvement, and expansion of future services. This encourages Objective 11 of the Specific Plan to ensure adequate and efficient infrastructure to support existing and future development.

Chapter 3 — Community Design

Policy		Consistency Analysis
GOAL CD-1.1: PROMOTE QUALITY DEVELOPMENT AND DESIGN THAT PRESERVES AND ENHANCES A POSITIVE AND UNIQUE IMAGE OF STANTON, AND FOSTERS A SENSE OF COMMUNITY PRIDE.		
Strategy CD-1.1.1	Identify a desired image and vision for the city of Stanton that can provide the basis for the design of new development, redevelopment, and all other facets of the city's physical environment.	Preliminary phases of the Specific Plan included extensive outreach and visioning efforts, ensuring the identity of the Plan Area and future development patterns reflect the desires of residents and stakeholders within Stanton as detailed in the project vision and objectives in Section 1.1.1.
Strategy CD-1.1.2	Ensure that new development within the city contributes to the image of Stanton in a positive way and places a high standard of architecture and site design.	Chapter 4 of the Specific Plan includes Design Guidelines and Development Regulations that require future projects to include high-quality architecture, site design, and orientation.
GOAL CD-1.2: PROMOTE AN ATTRACTIVE STREETScape AND PUBLIC RIGHT-OF-WAY, ESPECIALLY ALONG MAJOR PRIMARY AND SECONDARY CORRIDORS, THAT IS CONSISTENT WITH THE DESIRED VISION AND IMAGE OF STANTON.		
Strategy CD-1.2.1	Create a unified and consistent streetscape.	Section 4.3 <i>Streetscape Design Guidelines</i> of the Specific Plan includes guidelines for streetscape within the public rights-of way, and includes recommendations for streetscaping enhancements along major arterials, such as Beach Boulevard, as well as other streets within the Plan Area.

Policy		Consistency Analysis
GOAL CD-1.3: PROMOTE COMPATIBILITY BETWEEN LAND USES, INCLUDING EXISTING, REDEVELOPED, AND NEW USES, TO FURTHER COHESIVENESS ALONG THE CITY'S PRIMARY AND SECONDARY CORRIDORS.		
Strategy CD-1.3.1	Discourage placement of incompatible land uses next to each other.	The Town Center Specific Plan includes varying land uses and development regulations that eliminate incompatible uses being located next to each other and minimizes the effects of commercial and industrial development upon residential uses (Table 5.1—Permitted Land Uses). Industrial uses are envisioned to be those compatible with residential uses.
Strategy CD-1.3.2	Support redevelopment of existing commercial, industrial, and residential structures and site improvements.	By increasing the allowed intensity within the Plan Area, the Specific Plan supports the redevelopment of existing commercial, industrial, and residential parcels. In an effort to facilitate the redevelopment of the commercial and industrial areas within the Plan area, section 3.5.3 <i>Alley Vacations</i> of the Specific Plan encourages the vacation and reuse of alleys within the areas.
GOAL CD-2.1: INCREASE THE NUMBER OF PUBLIC SPACES WITHIN THE CITY, AS WELL AS THE QUALITY OF EXISTING AND NEW PUBLIC SPACES.		
Strategy CD-2.1.1	Encourage the provision of public spaces as part of private development and redevelopment projects.	The Specific Plan includes requirements for additional public open space. Section 3.4 and 4.4 of the Specific Plan includes an open space framework that requires the future dedication of new open spaces within the Plan Area. Properties outside of these locations would be encouraged to include new open spaces.

Policy		Consistency Analysis
Strategy CD-2.1.2	Encourage a variety of artwork and landscape treatments in city public spaces, including parks, courtyards, and plazas.	The Specific Plan encourages public art for private development by providing guidelines and encouraging their installation throughout Chapter 4. Public art is identified as one of the community benefit bonuses in section 5.5.3.
GOAL CD-4.1: CREATE A WELL-CONNECTED, MULTI-MODAL URBAN ENVIRONMENT THAT INCREASES MOBILITY FOR ALL STANTON RESIDENTS, WHETHER THEY CHOOSE OR ARE REQUIRED TO TRAVEL THROUGH THE CITY BY CAR, BICYCLE, FOOT, OR PUBLIC TRANSPORTATION MODES.		
Strategy CD-4.1.1	Promote a pedestrian friendly environment with attractive, walkable neighborhoods and commercial areas.	The Specific Plan includes improvements to the City's circulation system and streetscape that increase overall access, safety, and encourage multi-modal transit throughout the Plan Area. Through encouraging efficiency between trip origin and trip destination in the plan area, the number of vehicle trips and durations will reduce (Objective 10).
Strategy CD-4.1.2	Promote a pedestrian friendly environment with attractive, walkable neighborhoods and commercial areas.	The Specific Plan encourages a mix of uses that increases walkability and promotes a pedestrian-friendly environment by providing guidelines and standards related to future development, particularly pedestrian safety. Streetscaping improvements proposed within the Plan Area encourage walkability by providing an aesthetically appealing pedestrian experience (Section 3.5.4).

Policy		Consistency Analysis
Strategy CD-4.1.3	Provide for points of connection between various modes of transportation, including pedestrian, bicycle, and public transportation connections.	Section 3.5 of the Specific Plan includes improvements to the circulation network and streetscape that will facilitate multi-modal transportation throughout the Plan Area. The Specific Plan also includes additional connections between existing circulation facilities to increase access (e.g. Court Street crossing).

Chapter 4 — Economic Development

GOAL ED-1.2: PREVENT RETAIL LEAKAGE – ENCOURAGE STANTON RESIDENTS TO SHOP WITHIN THE CITY BY PROVIDING A RETAIL AND SERVICE MARKET THAT CAN COMPETE WITH NEW COMMERCIAL DEVELOPMENTS IN SURROUNDING CITIES.

Strategy ED-1.2.1	Improve the competitiveness of shopping centers within Stanton through the provision of a greater mix of available retailers and more attractive retail centers.	The Specific Plan includes providing a new set of development regulations and design guidelines to existing retail areas, as well as updating uses to allow for a greater mix of businesses. This will create opportunities for new commercial development to better respond to changing demands in the retail space, as well as encourage more attractive retail centers. Additionally, this will provide for more locally-serving retail and commercial developments (Objective 4).
--------------------------	------------------------------------------------------------------------------------------------------------------------------------------------------------------	---------------------------------------------------------------------------------------------------------------------------------------------------------------------------------------------------------------------------------------------------------------------------------------------------------------------------------------------------------------------------------------------------------------------------------------------------------------------------------------

Policy		Consistency Analysis
GOAL ED-1.3: IMPROVE THE QUALITY OF INDUSTRIAL USES LOCATED WITHIN THE CITY.		
Strategy ED-1.3.1	Direct industrial business attraction efforts at light manufacturing and flex tech industrial uses.	Chapter 4 of the Specific Plan includes Design Guidelines and Development Regulations for the existing industrial area that prohibit incompatible development with neighboring residential neighborhoods. The provisions within the Specific Plan allows for light-industrial and tech-oriented industrial uses that are appropriate for anticipated mixed-use developments within the Plan Area.
GOAL ED-2.2: PROMOTE ECONOMIC REVITALIZATION AT KEY LOCATIONS WITHIN THE CITY, SPECIFICALLY THE MAJOR ARTERIALS BEACH BOULEVARD AND KATELLA AVENUE, WHICH CARRY COMMUTERS AND OTHER TRAVELERS THROUGH STANTON.		
Strategy ED-2.2.1	Encourage mixed-use development along major corridors, specifically Beach Boulevard and Katella Avenue, as well as at major city intersections and activity nodes.	The Specific Plan includes mixed-use zones for the portions of the Specific Plan along Beach Boulevard, Katella Avenue, and Main Street, as seen in Exhibit 3.1.
Strategy ED-2.2.2	Improve the look and character of commercial developments located along Beach Boulevard and Katella Avenue, or at other major arterials, corridors and intersections.	Chapter 4 of the Specific Plan includes Design Guidelines and Development Regulations that require high-quality architecture for future developments and improvements to existing businesses. Special treatments are required at major gateway intersections.

Policy		Consistency Analysis
GOAL ED-3.2: AVOID FURTHER OVER-SATURATION OF CONVENIENCE USES AND STRIP COMMERCIAL CENTERS.		
Strategy ED-3.2.1	Strengthen Stanton's mix of retailers to improve shopping and employment opportunities for residents.	Chapter 5 of the Specific Plan includes providing a new set of development regulations and design guidelines to existing retail areas, as well as updating uses to allow for a greater mix of businesses. This will create opportunities for new commercial development to better respond to changing demands in the retail space, as well as encourage more attractive retail centers.

Chapter 5 — Infrastructure and Community Services

GOAL ICS-1.1: PROVIDE AN EFFICIENT, COHERENT, AND WELL-MAINTAINED TRANSPORTATION NETWORK THAT ADEQUATELY SUPPORTS THE GENERAL PLAN LAND USE CONCEPT.		
Strategy ICS-1.1.2	Improve efficiency of the city's existing transportation network.	The Specific Plan includes the potential for the creation of a parking district within the Plan Area. Additionally, Section 2.2.2 of the Specific Plan includes new connections to increase multi-modal accessibility, via active and inactive rail corridors traversing the Plan Area.
GOAL ICS-1.2: ENCOURAGE ALTERNATIVES TO THE PRIVATE AUTOMOBILE BY INCREASING ACCESS AND OPPORTUNITIES TO PUBLIC TRANSIT, AS WELL AS TO OTHER ALTERNATIVE MODES OF TRANSPORTATION, SUCH AS BIKING AND WALKING.		
Strategy ICS-1.2.2	Proactively plan for the reuse of the Pacific Electric and Union Pacific Corridors as a light rail facilities, or other alternative transportation use, such as a regional bikeway and linear park.	As described in section 2.3.3 of the Specific Plan, the Plan incorporates the Pacific Electric and Union Pacific rail corridors into a light rail network or part of the open space networks. The Specific Plan also allows for the potential rail station at the vacant parcel along Beach Boulevard.

Chapter 6 — Community Health and Safety

Policy		Consistency Analysis
GOAL CHS-3.3: ESTABLISH LAND USES WHICH ARE COMPATIBLE WITH NOISE LEVELS WITHIN THE COMMUNITY.		
Strategy CHS-3.3.1	Land use planning decisions directly relate to potential noise impacts. Therefore, careful consideration of noise impacts should be a part of all land use decisions.	The Specific Plan includes new land uses and development regulations that takes noise and other potential impacts into consideration by requiring buffers and limiting the types of industrial uses allowed to minimize land use incompatibilities. Such as allowing larger massings and wall planes on buildings near the railroad right-of-way (Section 4.7.3.5).

Chapter 7 Housing Element

GOAL H-1: PROVIDE FOR A HOUSING STOCK OF SUFFICIENT QUANTITY COMPOSED OF A VARIETY AND RANGE OF TYPES AND COSTS		
Strategy H-1.1.1	Review and revise development standards, as appropriate, to facilitate construction of a range of housing types.	Chapter 5 of the Specific Plan includes new development standards that allow for a variety of medium- and higher-density housing types, as well as mixed-use housing, that may appeal to a range of demographics.
Strategy H-1.1.2	Maximize the development potential of vacant and underutilized land.	The Specific Plan increases the development potential of vacant and underutilized land within the Plan area and allows for a variety of uses, maximizing the development potential (Section 2.3.1).

Policy		Consistency Analysis
GOAL H-3.1: RETENTION OF EXISTING HOUSING STOCK AND HOUSING OPPORTUNITIES FOR STANTON RESIDENTS.		
Strategy H-3.1.1	Ensure long term affordability of housing units.	Chapter 5 of the Specific Plan encourages the development of affordable housing. These affordable units will include long-term affordability covenants to ensure they are preserved for an extended period of time.
GOAL H-4.1: ACCESS TO DECENT AND SUITABLE HOUSING OPPORTUNITIES FOR ALL STANTON RESIDENTS.		
Strategy H-4.1.1	Promote homeownership opportunities.	Section 4.7.2.1 of the Specific Plan increases the allowed housing intensity within the Plan area and allows for a variety of housing types, including single-family homes, townhomes and condominiums, thereby promoting homeownership opportunities.
Strategy H-4.1.3	Provide opportunities for the development of housing for large families.	Section 5.5 of the Specific Plan increases the allowed housing intensity within the Plan area and allows for a variety of housing types, including single-family homes, townhomes and condominiums to accommodate large families.
Strategy H-4.1.7	Provide opportunities for the development of housing for extremely low-income households.	Chapter 5 of the Specific Plan encourages the development of affordable housing, including those for extremely low-income households. These affordable units will include long-term affordability covenants to ensure they are preserved for an extended period of time.

Policy		Consistency Analysis
GOAL H-6.1: PROMOTE ENERGY CONSERVATION, AND GREEN BUILDING TECHNIQUES FOR RESIDENTIAL CONSTRUCTION AND REHABILITATION PROJECTS		
Strategy H-6.1.1	Encourage use of energy-efficient design and appliances.	Chapter 4 Design Guidelines included in the Specific Plan encourages energy efficiency of new developments through encouraging solar panels, low-flow water fixtures, energy efficient appliances sustainable methods of construction, amongst others.

Attachment: D

[Click here to return to the agenda.](#)

Subsequent Initial Study/Mitigated Negative Declaration to the 2008 General Plan Environmental Impact Report

Stanton Town Center Specific Plan Project

Prepared for	City of Stanton 7800 Katella Avenue Stanton, California 90680 Contact: Crystal Landavazo Community & Economic Development Director
--------------	------------------------------------------------------------------------------------------------------------------------------------------------

Prepared by	Psomas 5 Hutton Centre Drive, Suite 300 Santa Ana, California 92707
-------------	---------------------------------------------------------------------------

November 14, 2023

Table of Contents

<u>Section</u>	<u>Page</u>
1.0 Introduction.....	1-1
1.1 Purpose of the Subsequent Initial Study	1-1
1.2 California Environmental Quality Act Compliance	1-1
1.3 Project Summary	1-3
1.3.1 Location	1-3
1.3.2 Project Proponent.....	1-3
1.3.3 Existing General Plan and Zoning	1-3
1.3.4 Existing Setting.....	1-3
1.3.5 Proposed Development.....	1-4
1.4 Summary of Findings	1-5
1.5 Project Approval	1-5
1.6 Organization of the Initial Study	1-6
2.0 Project Location and Environmental Setting	2-1
2.1 Project Location	2-1
2.2 Background	2-1
2.3 Existing Site and Area Characteristics.....	2-1
2.3.1 Site Access	2-1
2.3.2 Existing Development Conditions	2-1
2.3.3 Surrounding Land Uses and Development.....	2-2
2.4 Planning Context.....	2-3
2.4.1 General Plan Designation.....	2-3
2.4.2 Zoning	2-3
3.0 Project Description.....	3-1
3.1 Town Center Specific Plan	3-1
3.1.1 Vision and Purpose.....	3-1
3.1.2 Project Objectives	3-2
3.1.3 Project Elements/Land Uses	3-2
3.1.4 Density/Intensity and Height	3-5
3.2 Circulation and Mobility Plan.....	3-5
3.2.1 Circulation Enhancements.....	3-5
3.3 Buildout of Specific Plan.....	3-6
3.4 Project Processing / Role of the Specific Plan.....	3-7

3.5	Discretionary Approvals.....	3-7
3.5.1	General Plan.....	3-7
3.5.2	Zoning Code.....	3-8
3.5.3	Specific Plan Approval.....	3-8
3.5.4	Subsequent Mitigated Negative Declaration.....	3-8
3.5.5	Future Discretionary Actions.....	3-8
4.0	Environmental Checklist:	4-1
4.1	Aesthetics.....	4-3
4.2	Agriculture and Forestry Resources	4-11
4.3	Air Quality.....	4-14
4.4	Biological Resources	4-32
4.5	Cultural Resources	4-37
4.6	Energy.....	4-42
4.7	Geology and Soils.....	4-46
4.8	Greenhouse Gas Emissions.....	4-53
4.9	Hazards and Hazardous Materials	4-61
4.10	Hydrology and Water Quality	4-68
4.11	Land Use and Planning.....	4-78
4.12	Mineral Resources.....	4-88
4.13	Noise.....	4-90
4.14	Population and Housing	4-102
4.15	Public Services.....	4-105
4.16	Recreation.....	4-114
4.17	Transportation.....	4-119
4.18	Tribal Cultural Resources	4-135
4.19	Utilities and Service Systems.....	4-139
4.20	Wildfire	4-148
4.21	Mandatory Findings of Significance	4-151
5.0	References	5-1

TABLES

<u>Table</u>	<u>Page</u>
4-1 South Coast Air Quality Management District Air Quality Significance Thresholds	4-17
4-2 Air Quality Measurements at the Anaheim Monitoring Station	4-18
4-3 Attainment Status of Criteria Pollutants in the South Coast Air Basin	4-19
4-4 California and Federal Ambient Air Quality Standards.....	4-20
4-5 Estimated Maximum Daily Construction Emissions	4-24
4-6 Peak Daily Operational Emissions.....	4-25
4-7 Localized Significance Threshold Construction Emissions	4-27
4-8 Localized Significance Threshold Operational Emissions	4-29
4-9 Cultural Resource Studies Within 0.5-Mile of the Project Site.....	4-38
4-10 Energy Use During Construction.....	4-43
4-11 Energy Use During Operations	4-44
4-12 Estimated GreenHouse Gas Emissions from Construction.....	4-58
4-13 Estimated Annual GreenHouse Gas Emissions from Project Operation	4-58
4-14 Estimated Total Project Annual Greenhouse Gas Emissions.....	4-59
4-15 Proposed Conditions Peak Flow Rates	4-73
4-16 100-Year Storm Event Comparison	4-73
4-17 Consistency With 2020-2045 Regional Transportation Plan/Sustainable Communities Strategy (RTP/SCS) Goals.....	4-79
4-18 Proposed Project General Plan Consistency Analysis.....	4-82
4-19 Existing Traffic Noise Levels.....	4-91
4-20 Land Use-Noise Compatibility Guidelines - California.....	4-93
4-21 Construction Noise Levels at Noise-Sensitive Uses	4-96
4-22 Project-Related Offsite Traffic Noise Increases	4-97
4-23 Vibration Damage Threshold Criteria.....	4-98
4-24 Vibration Annoyance Criteria.....	4-99
4-25 Vibration Levels for Construction Equipment	4-99
4-26 Project Vibration Impacts	4-100
4-27 Population Projections.....	4-103
4-28 Orange County Fire Authority Fire Departments	4-106
4-29 Students Generated By the Proposed Project	4-109
4-30 Enrollment and Capacity of Schools Serving the Project Area.....	4-110
4-31 City of Stanton Parks and Facilities.....	4-115
4-32 Intersection Level of Service Definitions.....	4-122
4-33 Existing Trip Generation.....	4-125
4-34 Proposed Project Trip Generation.....	4-126
4-35 Existing Plus Project Impact Analysis.....	4-130
4-36 2050 Cumulative Plus Project Impact Analysis.....	4-130
4-37 Orange County Waste & Recycling Landfills.....	4-144
4-38 Estimated Solid Waste Generation.....	4-145

EXHIBITS

<u>Exhibit</u>	<u>Follows Page</u>
1-1 Regional Location and Local Vicinity	1-3
1-2 Aerial Photograph.....	1-4
2-1 Opportunities and Challenges	2-2
2-2 Existing General Plan Land Use Designations	2-3
2-3 Existing Zoning Designations	2-3
2-4 Proposed Zoning Designation	2-3
3-1 Planning Areas and Plan Elements.....	3-2
3-2 Maximum Building Heights	3-5
4-1 Photo Locations	4-4
4-2a Site Photographs	4-4
4-2b Site Photographs	4-4
4-2c Site Photographs	4-4
4-3 Study Area Intersections	4-120
4-4 Lane Geometry at Study Intersections	4-120
4-5 Existing Peak Hour Traffic Volumes	4-121
4-6 External Trip Distribution	4-124
4-7 Estimated Existing Project Area Traffic Volume	4-124
4-8 Proposed Project Traffic Volume	4-124
4-9 Existing Plus Project Traffic Volumes	4-127
4-10 2050 Cumulative Traffic Volumes	4-127
4-11 2050 Cumulative Plus Project Traffic Volumes	4-127

APPENDICES

Appendix A – Air Quality and Greenhouse Gas Emissions Modeling Data

Appendix B – EDR Radius Map™ Report with GeoCheck®

Appendix C – List of Databases

Appendix D – Preliminary Hydrology and Water Quality Technical Report

Appendix E – Noise Calculations

Appendix F – Traffic Impact Study (TIS)

1.0 INTRODUCTION

1.1 PURPOSE OF THE SUBSEQUENT INITIAL STUDY

The purpose of this Subsequent Initial Study (IS) to the 2008 General Plan Environmental Impact Report (GP EIR) is to (1) describe the proposed Town Center Specific Plan Project (hereinafter referred to as the “Project”), which would be implemented in the City of Stanton and (2) provide an evaluation of potential environmental impacts associated with the Project’s construction and operation. The Project, consisting of approximately 156.9 acres, proposes an increase of 139 dwelling units (excluding Accessory Dwelling Units [ADUs] located on single-family properties).

This Subsequent IS has been prepared pursuant to the California Environmental Quality Act (CEQA), as amended (Section 21000 et. seq. of the *Public Resources Code*) and in accordance with the State CEQA Guidelines (Section 15000 et. seq. of the *California Code of Regulations*).

Pursuant to Section 15367 of the State CEQA Guidelines, the City of Stanton (hereinafter referred to as the “City”) is the lead agency for the Project. The lead agency is the public agency that has the principal responsibility for carrying out or approving a project that may have a significant effect on the environment. The City of Stanton, as the lead agency, has the authority for Project approval and certification of the accompanying environmental documentation.

1.2 CALIFORNIA ENVIRONMENTAL QUALITY ACT COMPLIANCE

In accordance with CEQA and the State CEQA Guidelines, a Subsequent IS has been prepared for the proposed Project and its associated discretionary approvals. The Subsequent IS indicates that the potentially significant impacts of the Project can be reduced to less than significant levels with implementation of mitigation measures, and therefore, the Project requires preparation of a Subsequent Initial Study/Mitigated Negative Declaration (IS/MND).

CEQA Guidelines Section 15162, Subsequent EIRs and Negative Declarations, states the following with respect to a Subsequent Negative Declaration:

- (a) When an EIR has been certified or a negative declaration adopted for a project, no subsequent EIR shall be prepared for that project unless the lead agency determines, on the basis of substantial evidence in the light of the whole record, one or more of the following:
 - (1) Substantial changes are proposed in the project which will require major revisions of the previous EIR or negative declaration due to the involvement of new significant environmental effects or a substantial increase in the severity of previously identified significant effects;
 - (2) Substantial changes occur with respect to the circumstances under which the project is undertaken which will require major revisions of the previous EIR or Negative Declaration due to the involvement of new

significant environmental effects or a substantial increase in the severity of previously identified significant effects; or

- (3) New information of substantial importance, which was not known and could not have been known with the exercise of reasonable diligence at the time the previous EIR was certified as complete or the Negative Declaration was adopted, shows any of the following:

- (A) The project will have one or more significant effects not discussed in the previous EIR or negative declaration;
- (B) Significant effects previously examined will be substantially more severe than shown in the previous EIR;
- (C) Mitigation measures or alternatives previously found not to be feasible would in fact be feasible, and would substantially reduce one or more significant effects of the project, but the project proponents decline to adopt the mitigation measure or alternative; or
- (D) Mitigation measures or alternatives which are considerably different from those analyzed in the previous EIR would substantially reduce one or more significant effects on the environment, but the project proponents decline to adopt the mitigation measure or alternative.

- (b) If changes to a project or its circumstances occur or new information becomes available after adoption of a negative declaration, the lead agency shall prepare a subsequent EIR if required under subdivision (a). Otherwise the lead agency shall determine whether to prepare a subsequent negative declaration, an addendum, or no further documentation.

The City has determined that a Subsequent IS/MND is the appropriate CEQA document for the proposed Project, because changes outside the scope of the original project (i.e., 2008 General Plan) are proposed that were not covered in the 2008 General Plan EIR (GP EIR), which accounted for 1,399 multi-family units and associated environmental impacts within the TCSP area. As this document is focusing only on the additional 139 units, the analysis herein is tiering off from the 2008 GP EIR. The Subsequent IS indicates that the potentially significant impacts of the Project can be reduced to less than significant levels with implementation of mitigation measures, and therefore, the Project requires preparation of a Subsequent MND. This Subsequent IS/MND serves as the environmental document that presents the analysis of Project impacts on each of the environmental issue areas in the CEQA Environmental Checklist provided in Section 4.0. This document will serve to inform City decision makers, representatives of affected trustee and responsible agencies, and other interested parties of the potential environmental effects that may occur with approval and implementation of the proposed Project.

1.3 PROJECT SUMMARY

1.3.1 LOCATION

The approximate 156.9-acre Project site is in the northern portion of the City of Stanton, which is generally situated south of the cities of Anaheim and Buena Park, west of Garden Grove, and north of Westminster. The Specific Plan area is generally bounded by Cerritos Avenue to the north, Dale Avenue to the east, Katella Avenue to the south, and Rose Street to the west.

Regional access to the Specific Plan area is provided primarily by Beach Boulevard (State Route [SR] 39), which runs in a north-south direction through the Specific Plan area, and Katella Avenue, which runs in an east-west direction south of the Specific Plan area. Beach Boulevard provides direct access to SR 22 to the south and SR 91 to the north, and Katella Avenue provides direct access to Interstate 5 (I-5) to the east. See Exhibit 1-1, Regional Location and Local Vicinity.

1.3.2 PROJECT PROPONENT

City of Stanton
7800 Katella Avenue
Stanton, CA 90680
Contact: Irving Anaya
Senior Planner (714) 890-4291

1.3.3 EXISTING GENERAL PLAN AND ZONING

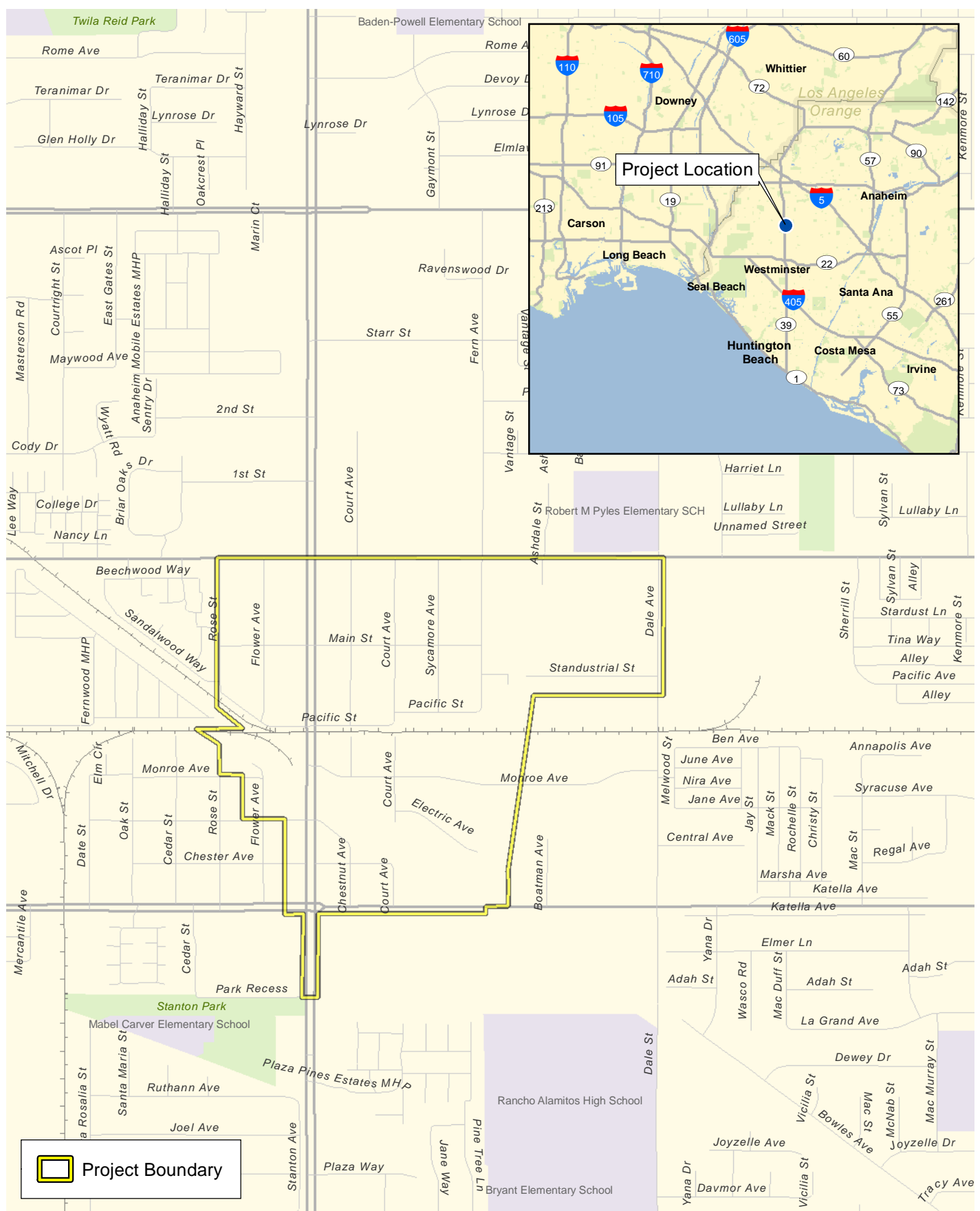
Land Use Designation: Town Center Mixed-Use, High-Density Residential, Medium-Density Residential, Industrial, and Public/Institutional

Zoning Classification: “Industrial General” (IG). Businesses fronting Beach Boulevard are generally zoned “Commercial Neighborhood” (CN) and “Commercial General” (CG)

1.3.4 EXISTING SETTING

Project Site


The Project area currently consists of a mix of land uses. Light and heavy industrial uses, such as vehicle storage yards and pipe manufacturing business, are generally located in the eastern portion of the Specific Plan area. Small commercial and automotive-related uses are located along Beach Boulevard. Single-family residential uses are generally west of the businesses that front Beach Boulevard and in the northern portion of the Specific Plan area between Court and Fern Avenues, though some multi-family and industrial uses are also within these neighborhoods.



Regional Location and Local Vicinity

Town Center Specific Plan Project

Exhibit 1-1



The Orange County Fire Authority (OCFA) operates Fire Station No. 46 near the Specific Plan's westerly boundary. Additionally, the Project area includes a vacant triangular-shaped parcel at the southwest corner of Beach Boulevard and Pacific Street. There is no park space within the Specific Plan area.

The Specific Plan area is bisected by an active railroad spur (i.e., Stanton Industrial Lead) and a former Pacific Electric right-of-way (ROW). The spur runs through the Specific Plan area in an east-west direction, then turns south and continues to the City of Huntington Beach. The said spur connects to the Santa Ana Industrial Lead that parallels I-5. The former Pacific Electric ROW runs diagonally in a northwest-southeast direction through the Project area.

Surrounding Land Uses

Existing land uses surrounding the Specific Plan area include a mix of small commercial centers along Beach Boulevard; single-family and multi-family residential uses to the north; a Southern California Edison (SCE) substation and industrial uses to the east; industrial and commercial uses, including ORCO Block and Hardscape and a shopping center anchored by Food 4 Less, to the south; single- and multi-family residential uses to the west; and Stanton City Hall, Stanton Library, and an Orange County Sheriff Substation to the southwest. See Exhibit 1-2, Aerial Photograph.

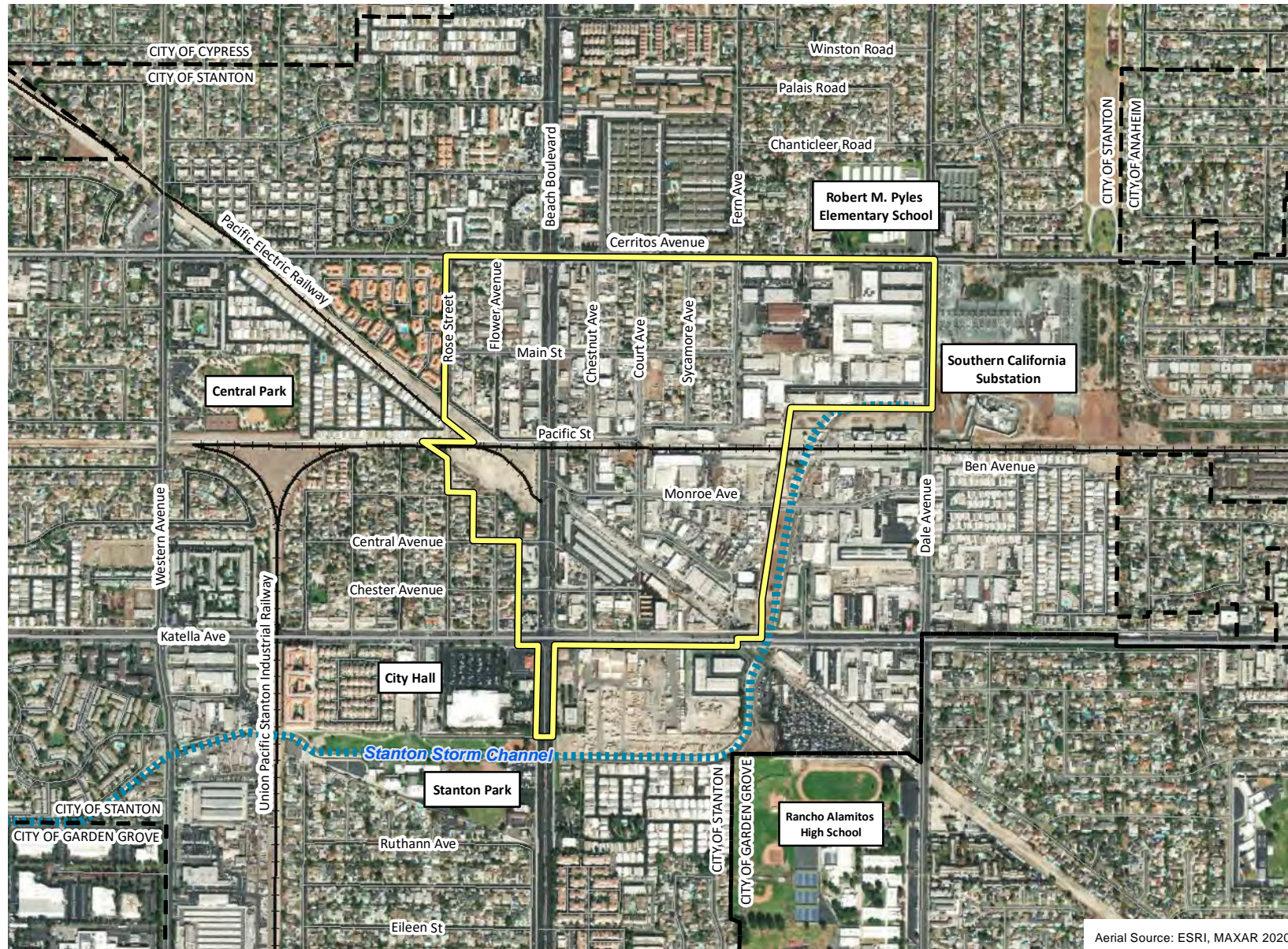
1.3.5 PROPOSED DEVELOPMENT

The proposed Town Center Specific Plan, comprised of 156.9 acres, is intended to improve, enhance, and supplement the land uses within the Specific Plan area by creating a mixed-use, pedestrian-friendly environment. The Project proposes an increase of 139 multi-family dwelling units, excluding ADUs located on single-family properties.

With the Project, the Beach Boulevard corridor would be transformed into a mixed-use and pedestrian-friendly community while protecting the existing single-family uses. New gateways are required for corner properties, and opportunities would be created along Beach Boulevard at its intersections with Cerritos Avenue and Katella Avenue to identify the arrival into the Stanton Town Center. The Specific Plan will include policies, guidelines and standards designed to sustain the vision for the Town Center Specific Plan and ensure that future projects stay consistent with the goals and objectives and maintain the intended image for the area.

While the Specific Plan area would increase residential multifamily units, retail/commercial, and light industrial uses through new development and redevelopment, it should be noted that, this Subsequent IS/MND analyzes the potential impacts of the additional 139 multi-family dwelling units only. The existing General Plan for the City of Stanton allows for a total of 1,399 multi-family units within the Town Center Specific Plan area. Since 2008, 4 units have been built, resulting in a remaining capacity of 1,395 multi-family units. The Town Center Specific Plan would allow for an additional 139 units, increasing the remaining capacity to 1,534 multi-family units. The 2008 General Plan Environmental Impact Report (EIR) analyzed the potential impacts emanating from development of 1,399 units. As such,

D:\Projects\3KTG010400\MND\ex1_aerial_20211011.mxd



- Stanton Storm Channel
- Project Boundary
- Railways
- City Boundary

Aerial Source: ESRI, MAXAR 2020

Aerial Photograph

Town Center Specific Plan Project

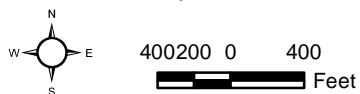


Exhibit 1-2



only the additional 139 units are the topic of the environmental analysis in this Subsequent IS/MND.

The anticipated build-out of the Town Center Specific Plan is expected to occur over a long period of time and could be beyond the build-out horizon identified in the 2008 General Plan. As such, a phased CEQA analysis is appropriate, allowing portions of the Specific Plan to be implemented, as they are ready to be constructed.

1.4 SUMMARY OF FINDINGS

Based on the environmental checklist form prepared for the Project and supporting environmental analysis (Section 4.0), the proposed Project would have no impact or less than significant impacts in the following environmental areas: Aesthetics, Agriculture and Forestry Resources, Air Quality, Energy, Greenhouse Gas (GHG) Emissions, Land Use and Planning, Mineral Resources, Public Services, Recreation, Transportation, and Wildfire. The Project has the potential to have significant impacts on the following topics unless the recommended mitigation measures described herein are incorporated into the Project: Biological Resources, Cultural Resources, Geology and Soils, Hazards and Hazardous Materials, Hydrology and Water Quality, Noise, Population and Housing, Transportation, Tribal Cultural Resources, and Utilities and Service Systems.

According to the State CEQA Guidelines, and as determined by the City, it is appropriate to prepare a Subsequent IS/MND for the proposed Project because changes outside the scope of the original project are proposed that were not covered in the GP EIR. Additionally, preparation of a Subsequent IS/MND, not an EIR, is appropriate, as after incorporation of the recommended mitigation measures, potentially significant environmental impacts would be reduced to a level considered less than significant.

1.5 PROJECT APPROVAL

This Subsequent IS/MND has been submitted to potentially affected agencies and individuals. The Notice of Intent (NOI) to adopt the Subsequent IS/MND, as well as the environmental documentation are also available on the City of Stanton website (https://www.stantonca.gov/departments/community_development/planning_division/stanton_town_center_specific_plan.php) for review.

A 30-day public review period, in accordance with Section 15073 of the State CEQA Guidelines, has been established for the Subsequent IS/MND beginning on November 15, 2023 and ending on December 14, 2023. During review of the Subsequent IS/MND, affected public agencies and the interested public should focus on the document's adequacy in identifying and analyzing the potential environmental impacts and the ways in which the potentially significant effects of the Project can be avoided or mitigated. Comments on the

Subsequent IS/MND and the analysis contained herein must be received by 5:00 PM on December 14, 2023, and should be addressed to:

City of Stanton
Economic and Community Development Department
Attention: Irving Anaya
Senior Planner
7800 Katella Avenue
Stanton, CA 90680
ianaya@stantonca.gov

Following receipt and evaluation of comments from agencies, organizations, and/or individuals, the City will determine whether any substantial new environmental issues have been raised. If so, further documentation such as an Environmental Impact Report (EIR) or an expanded Subsequent IS/MND may be required. If not, the Project and the environmental documentation are tentatively scheduled to be submitted to the Stanton Planning Commission and City Council for consideration.

1.6 ORGANIZATION OF THE INITIAL STUDY

The Subsequent IS/MND is organized into sections, as described below.

- **Section 1.0: Introduction.** This section provides an introduction, Project summary, and overview of the conclusions in the Subsequent IS/MND.
- **Section 2.0: Project Location and Environmental Setting.** This section provides a brief description of the Project location, and a description of the existing conditions of the Project site and vicinity.
- **Section 3.0: Project Description.** This section provides a description of the Project components, a statement of purpose and need, and necessary discretionary approvals.
- **Section 4.0: Environmental Analysis.** The completed Environmental Checklist Form from the State CEQA Guidelines provides an overview of the potential impacts that may or may not result from Project implementation. The Environmental Checklist Form also includes “mandatory findings of significance”, as required by CEQA.
- **Section 5.0: References.** This section identifies the references used to prepare the Subsequent IS/MND.

2.0 PROJECT LOCATION AND ENVIRONMENTAL SETTING

2.1 PROJECT LOCATION

The approximate 156.9-acre Project site is in the northern portion of the City of Stanton, which is generally situated south of the cities of Anaheim and Buena Park, west of Garden Grove, and north of Westminster. The Specific Plan area is generally bounded by Cerritos Avenue to the north, Dale Avenue to the east, Katella Avenue to the south, and Rose Street to the west. See Exhibit 1-1, Regional Location and Local Vicinity, in Section 1.0 of this Subsequent IS/MND.

2.2 BACKGROUND

The existing General Plan for the City of Stanton allows for a total of 1,399 multi-family units within the Town Center Specific Plan area. Since 2008, 4 units have been built, resulting in a remaining capacity of 1,395 multi-family units. The Town Center Specific Plan would allow for an additional 139 units, increasing the remaining capacity to 1,534 multi-family units. The 2008 General Plan Environmental Impact Report (GP EIR) analyzed the potential impacts emanating from development of 1,399 units. While the Specific Plan area would increase residential multifamily units, retail/commercial, and light industrial uses through new development and redevelopment, this Subsequent IS/MND analyzes the potential impacts of the additional 139 multi-family dwelling units only.

This Subsequent IS/MND has been prepared in accordance with the requirements of CEQA and its guidelines for implementation. The 2008 GP EIR is hereby incorporated by reference and supports this Subsequent IS/MND.

Where appropriate, mitigation measures and regulatory requirements are provided to reduce Project impacts to a less than significant level.

2.3 EXISTING SITE AND AREA CHARACTERISTICS

2.3.1 SITE ACCESS

Regional access to the Specific Plan area is provided primarily by Beach Boulevard or SR 39, which runs in a north-south direction through the Specific Plan area, and Katella Avenue, which runs in an east-west direction south of the Specific Plan area. Beach Boulevard provides direct access to SR 22 to the south and SR 91 to the north, and Katella Avenue provides direct access to Interstate 5 (I-5) to the east.

2.3.2 EXISTING DEVELOPMENT CONDITIONS

The Project area currently consists of a mix of land uses. Industrial uses, such as lumber supply yards, mini storage facilities, chemical supply factories, autoshops, and steel fabrication, are generally located in the eastern and southeastern portion of the Specific Plan area. These industrial buildings are concrete tilt-up structures with long, unbroken facades

and flat roofs. Commercial uses are also along Main Street. Small commercial and automotive-related uses are located along Beach Boulevard in addition to retail uses.

Existing residential uses include single-family or two-story multi-family development and are generally located west of the businesses that front Beach Boulevard and in the northeastern and northwestern portions of the Specific Plan area, along Rose Street, Flower Avenue, Chestnut Avenue, Court Avenue, Sycamore Avenue, and Fern Avenue.

The Orange County Fire Authority (OCFA) operates Fire Station No. 46 near the Specific Plan's westerly boundary. Additionally, the Project area includes a vacant triangular-shaped parcel at the southwest corner of Beach Boulevard and Pacific Street.

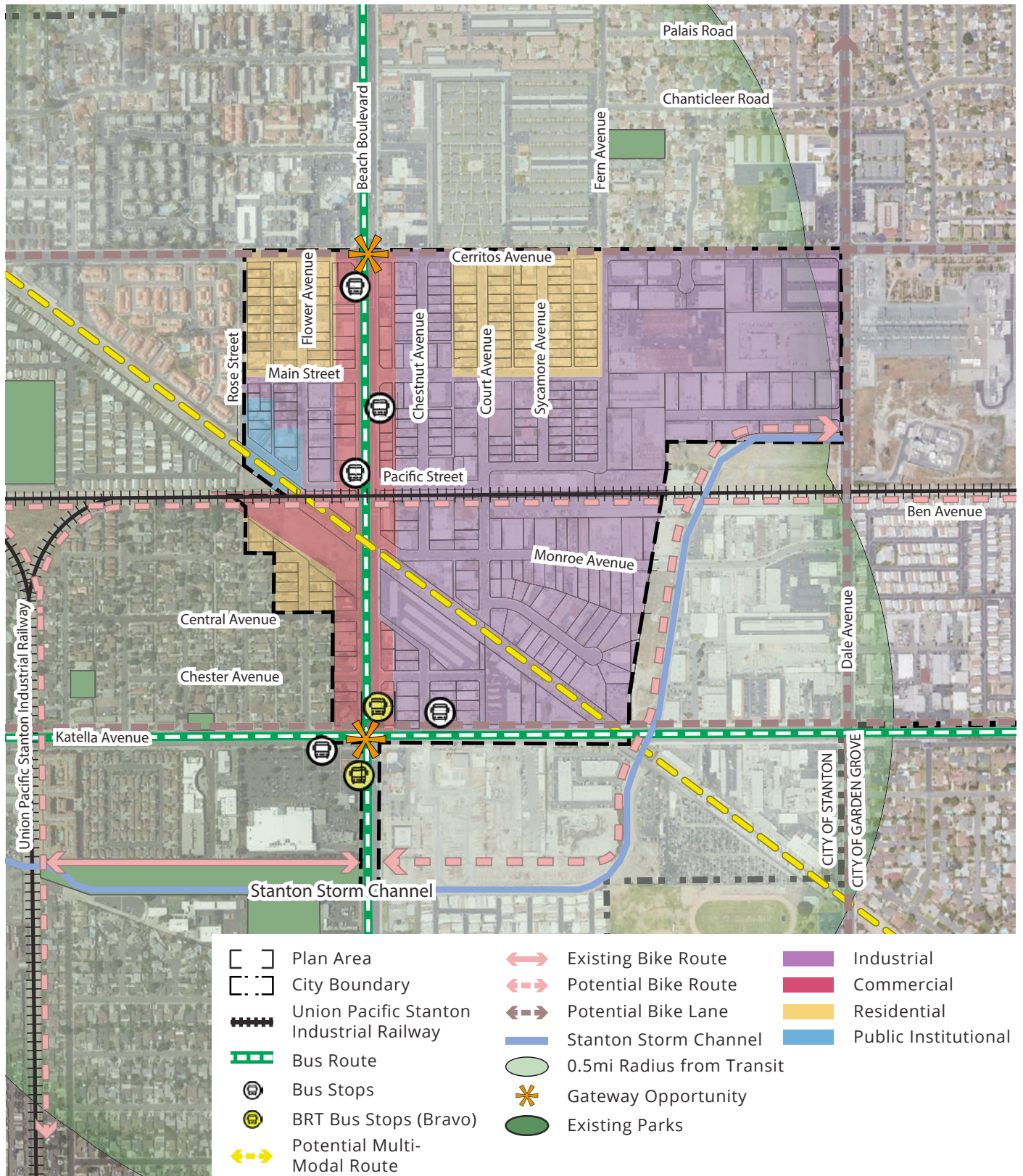
The Orange County Transportation Authority (OCTA) owns multiple parcels and parcel corridors within the Project area; some are used for storage facilities and a vacant parcel was recently occupied by a recreational vehicle (RV) rental and sales facility, called Share My Coach. The Specific Plan area is bisected by an active railroad spur (i.e., Stanton Industrial Lead) and a former Pacific Electric ROW. The spur runs through the Specific Plan area in an east-west direction, then turns south and continues to the City of Huntington Beach. The said spur connects to the Santa Ana Industrial Lead that parallels I-5. The former Pacific Electric ROW runs diagonally in a northwest-southeast direction through the Project area. Exhibit 1-2, in Section 1.0, depicts an aerial view of the site.

There is little to no landscaping within street rights-of-way in residential areas. Currently, there is no trails within the Specific Plan area; however, several potential future trails are identified by City documents following storm drain canals and existing rail ROWs. Additionally, the Specific Plan area does not include any park facilities park space to meet the existing demand of the residential uses.

Exhibit 2-1, Opportunities and Challenges, identifies the existing and potential opportunities and challenges to development withing the Specific Plan area.

2.3.3 SURROUNDING LAND USES AND DEVELOPMENT

Existing land uses surrounding the Specific Plan area include a mix of small commercial centers along Beach Boulevard; single-family and multi-family residential uses to the north; an Southern California Edison (SCE) substation, SCE easement, and industrial uses to the east; industrial and commercial uses, including ORCO Block and Hardscape and a shopping center anchored by Food 4 Less, to the south; single- and multi-family residential uses to the west; and Stanton City Hall, Stanton Library, and an Orange County Sheriff Substation to the southwest. See Exhibit 1-2, Aerial Photograph, in Section 1.0, of this Subsequent IS/MND.



Source: KTGy, Google Earth, 2022

Opportunities and Challenges

Town Center Specific Plan Project

Exhibit 2-1



PSOMAS

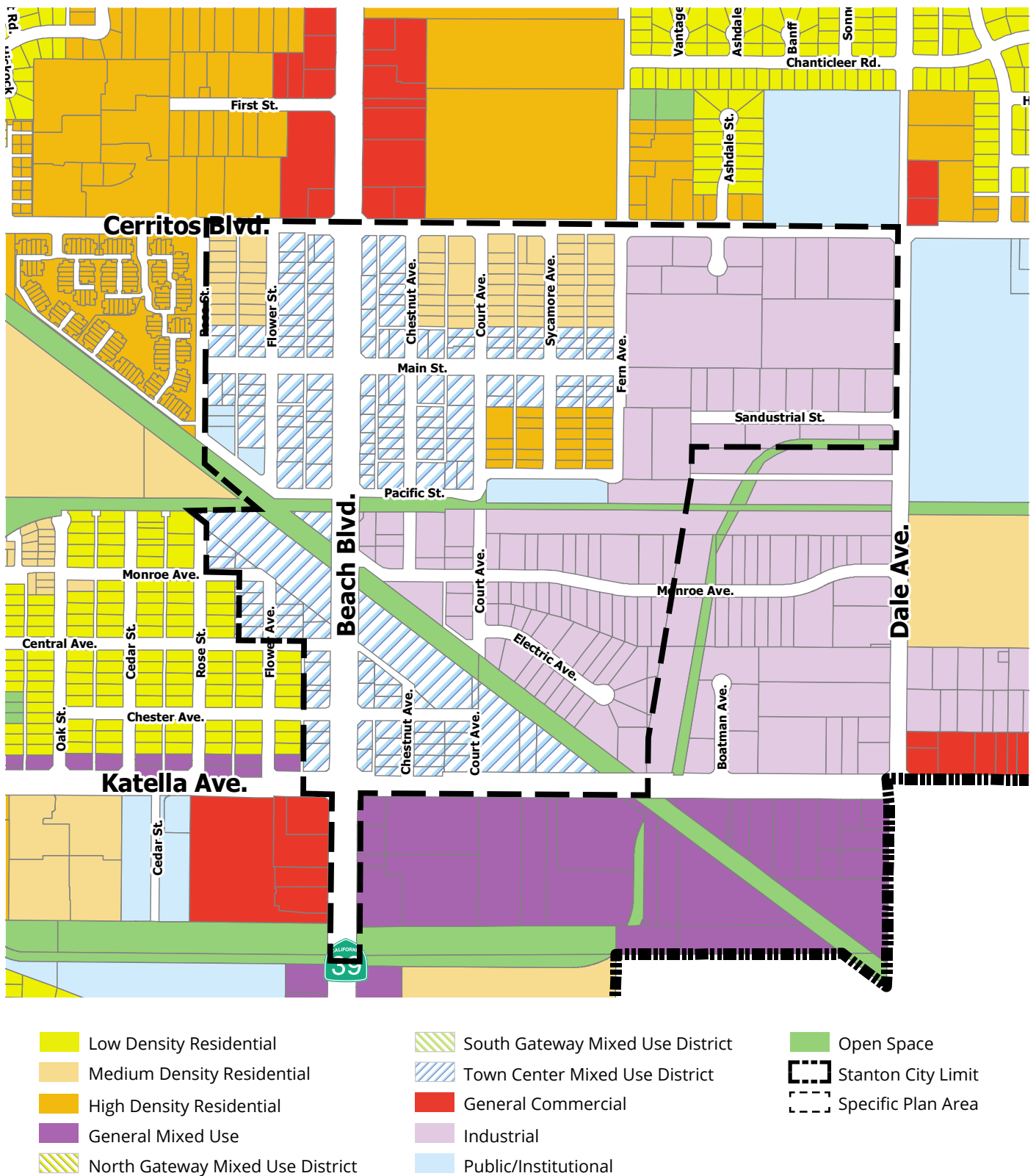
2.4 PLANNING CONTEXT

2.4.1 GENERAL PLAN DESIGNATION

The proposed Project area is currently designated in the Stanton General Plan Land Use Diagram as Town Center Mixed-Use District, High-Density Residential, Medium-Density Residential, Industrial, Public/Institutional and Open Space. These designations are shown on Exhibit 2-2, Existing General Plan Land Use Designations.

2.4.2 ZONING

The Specific Plan area currently consists of different zones. Most of the Specific Plan area is zoned “Industrial General” (IG). Businesses fronting Beach Boulevard are generally zoned “Commercial Neighborhood” (CN) and “Commercial General” (CG). Existing residential neighborhoods are zoned “Medium Density Residential” (RM). Small portions of the Specific Plan area are zoned “Open Space/Buffer” (OS), “Parks and Recreation” (PR), and Public Institutional” (PI). The existing zoning is shown on Exhibit 2-3, Existing Zoning Designations. Proposed Zoning Designation is depicted on Exhibit 2-4.



Source: City of Stanton, 2022

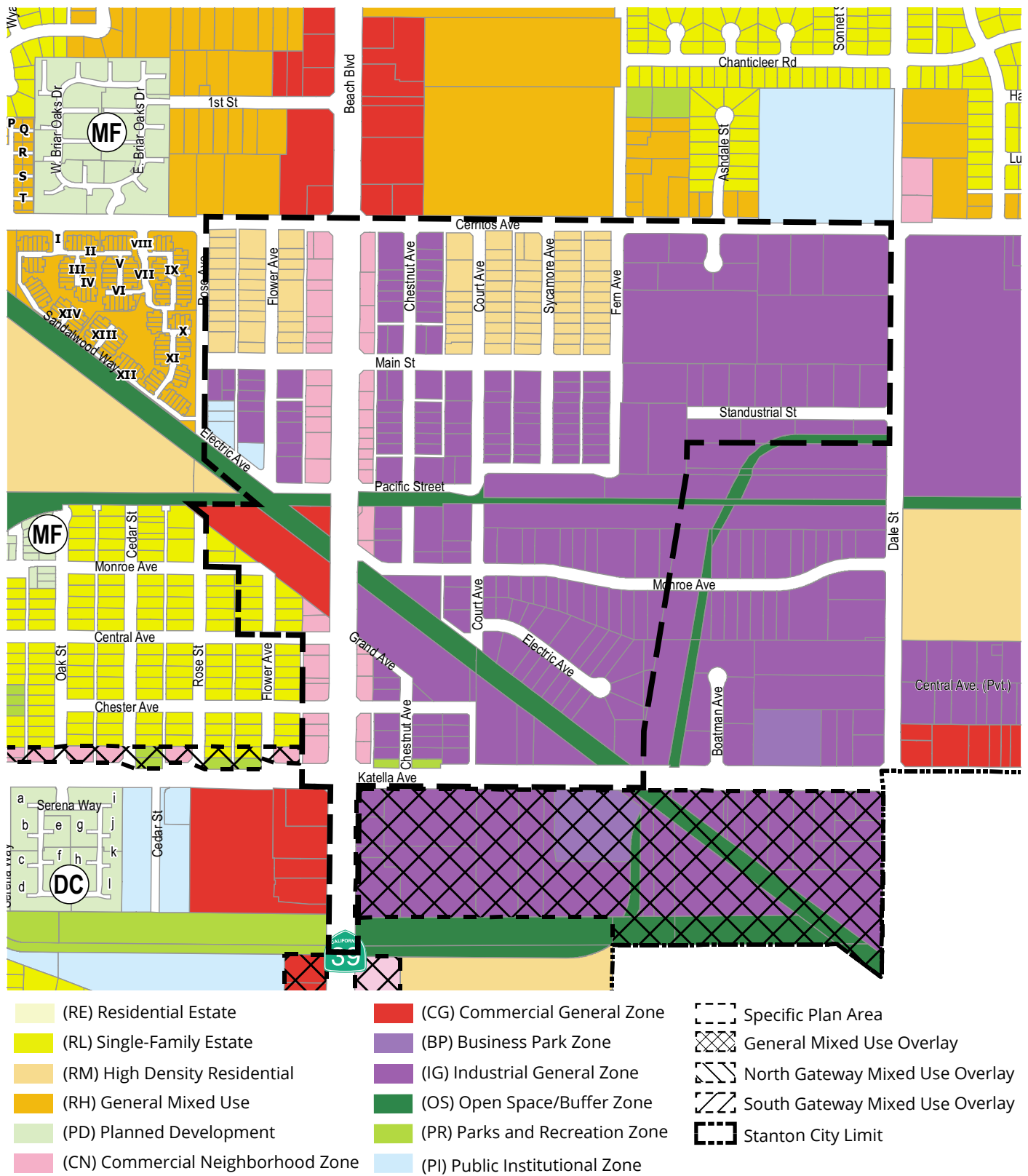
Existing General Plan Land Use Designations

Exhibit 2-2

Town Center Specific Plan Project



PSOMAS



Source: City of Stanton, 2022

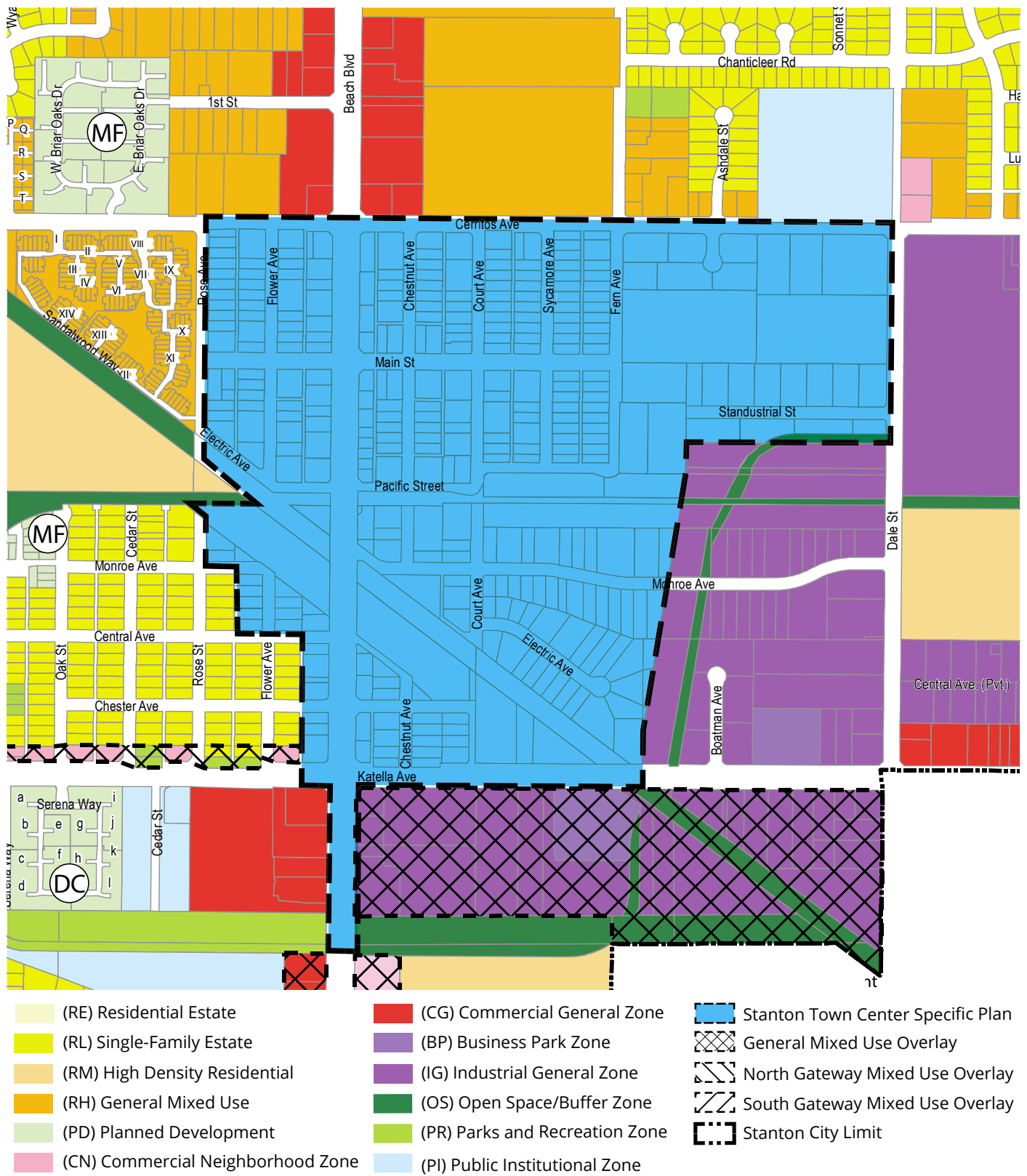
Existing Zoning Designations

Town Center Specific Plan Project



Exhibit 2-3

PSOMAS



Source: City of Stanton, KTG, 2022

Proposed Zoning Designation

Town Center Specific Plan Project

Exhibit 2-4



PSOMAS

This page intentionally left blank

3.0 PROJECT DESCRIPTION

3.1 TOWN CENTER SPECIFIC PLAN

3.1.1 VISION AND PURPOSE

The Town Center Specific Plan, comprised of 156.9 acres, is intended to improve, enhance, and supplement the land uses within the Specific Plan area by creating a mixed-use, pedestrian-friendly environment.

The Specific Plan includes a detailed description of the proposed land uses, infrastructure, and implementation requirements for future development within the Town Center Specific Plan area. The Design Guidelines of the Specific Plan assist in creating a consistent urban form and landscape character for private and public development, and the Development Standards establish permitted uses, building setbacks, and general development criteria and requirements for new development.

The Town Center Specific Plan is consistent with the applicable goals and policies of the City of Stanton General Plan. However, the provisions and regulations contained in the Specific Plan would supersede the provisions and regulations of the Stanton Municipal Code (SMC) in instances of conflict. Where the Specific Plan is silent on an issue, the goals, objectives and implementing actions contained in the SMC would apply.

The Specific Plan is designed with flexibility, considering changes in the economy may alter demand for various residential, commercial, and industrial development scenarios over time. As an implementation too, the Town Center Specific Plan:

- Implements a cohesive, long-range plan for logical growth that is compatible with existing adjacent neighborhoods.
- Establishes development standards for permitted residential, mixed-use commercial, and industrial land uses.
- Ensures adequate circulation and infrastructure networks exist within the Specific Plan area and emphasizing transit and pedestrian mobility.
- Assures appropriate financing for community facilities, including circulation and streetscape improvements, domestic water, urban runoff and drainage facilities, and sewage disposal.
- Develops a plan and identifies open space opportunities within the Specific Plan area.
- Examines economic and market conditions in the Specific Plan area and implements a plan that is economically feasible and that responds to anticipated future economic conditions.

More specifically, the Town Center Specific Plan proposes to create a district within the City of Stanton that promotes redevelopment incentivizes new mixed-uses while preserving the existing residential neighborhoods and single-family uses and enhancing the district's

industrial character. Further, the Specific Plan would include policies, guidelines and standards designed to sustain the vision for the Town Center Specific Plan and ensure that future projects are consistent with the goals and objectives and maintain the intended image for the area.

3.1.2 PROJECT OBJECTIVES

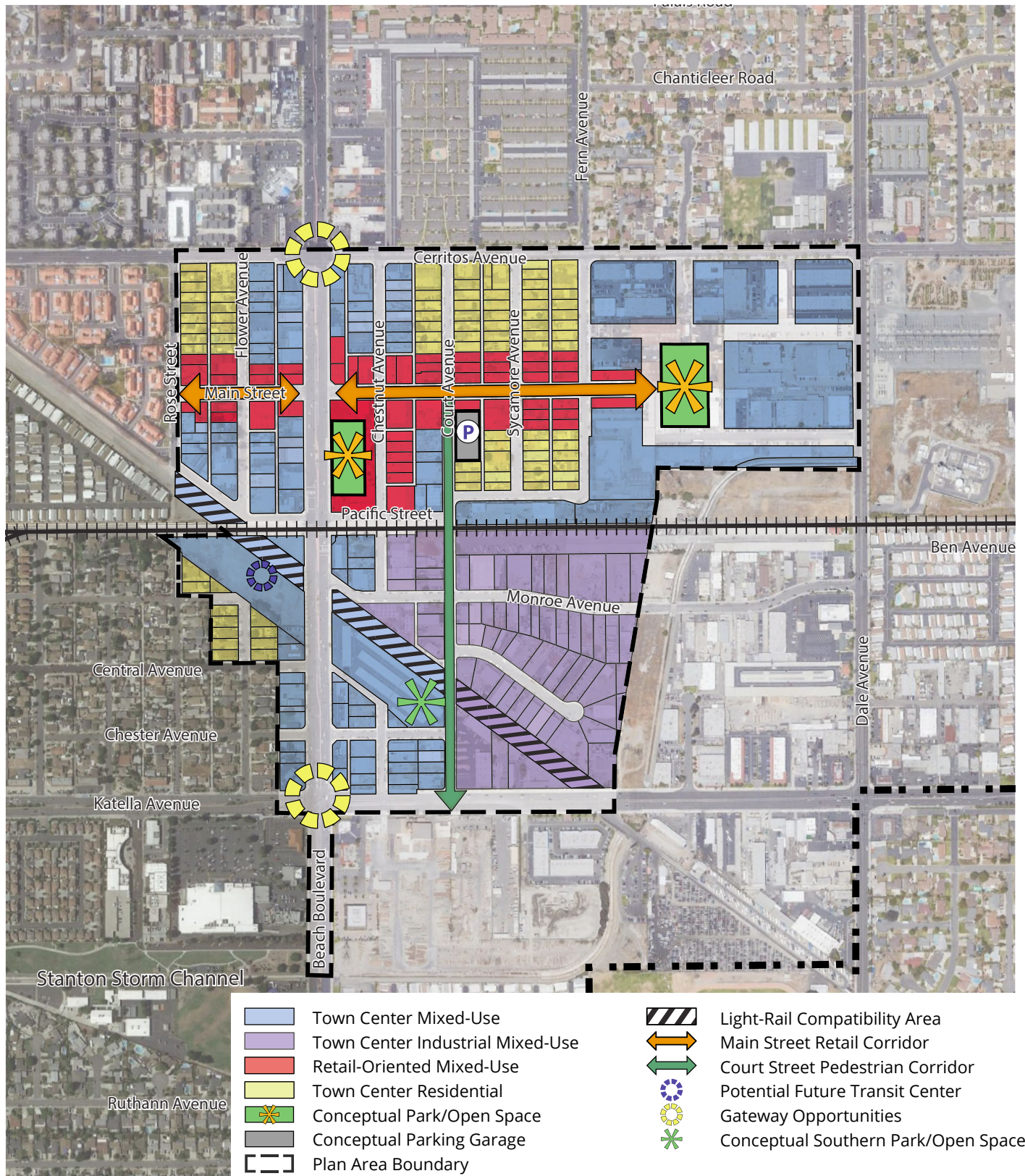
The Project is envisioned as a revitalization of the Town Center area of Stanton. The Town Center Specific Plan encourages a unique approach to planning by implementing a series of realistic and achievable objectives, that would result in a high-quality town center.

1. Preserve existing residential neighborhoods and create a vibrant, pedestrian-friendly environment.
2. Maintain existing businesses while encouraging a broader mix of uses and encouraging the revitalization of existing industrial uses.
3. Improve the streetscape and landscape.
4. Provide for more locally serving retail and commercial development.
5. Abandon alleys throughout the plan area, when feasible and larger development is proposed.
6. Create a true “Main Street”.
7. Link the Specific Plan to other districts.
8. Create district design guidelines for architecture, streetscape, and public improvements.
9. Reduce vehicle trips and trip duration by encouraging efficiency between trip origin and trip destination.
10. Ensure adequate and efficient infrastructure to support existing and future development.
11. Encourage economic development and incentivize investing in infill development.

3.1.3 PROJECT ELEMENTS/LAND USES

Exhibit 3-1, Planning Areas and Plan Elements, depicts the proposed types of land uses and Specific Plan elements such as potential gateway opportunities, potential future transit center, and a conceptual open space area.

Overall, the proposed Project encourages an environmentally conscious development approach to provide for a sustainable community. New development and redevelopment is encouraged to incorporate energy-saving materials and features to reduce energy and water consumption needs, and to minimize the impacts associated with development on the environment.



Source: City of Stanton, KTG, Google Earth, 2022

Planning Areas and Plan Elements

Exhibit 3-1

Town Center Specific Plan Project



PSOMAS

The Town Center Specific Plan area includes four land use districts, Town Center Mixed-Use, Town Center Industrial, Town Center Residential, and Retail-Oriented Mixed-Use. The vision of the Specific Plan is achieved through identifying specific development standards for each district.

Town Center Mixed-Use

The 60.7-acre Town Center Mixed-Use (TCMU) proposes to increase housing stock and land use diversity within the Specific Plan area. It encourages residential development within walking distance of retail core areas and maximizes access to multi-modal transit opportunities within the Specific Plan area. The TCMU district allows for a blend of standalone residential, commercial, and mixed-use development to occur.

The Specific Plan envisions future medium- and higher-density residential development within this district that, while not required, is encouraged to include a retail component in its design.

Town Center Industrial

The intent of the 25.5-acre Town Center Industrial (TCI) is to allow existing industrial businesses to continue, while facilitating new research and development and light-industrial uses compatible with neighboring residential uses. Residential uses are not permitted within this district. Other compatible commercial uses retaining an industrial or artistic character, such as artisanal manufacturing and sales, distilleries, breweries, commercial cannabis uses, and tasting rooms, can occur.

Retail-Oriented Mixed-Use

The 13.4-acre Retail-Oriented Mixed-Use (ROMU) land use district encourages retail and mixed-use development in areas with a high degree of exposure to vehicular and anticipated pedestrian traffic. The ROMU district would occur primarily along Beach Boulevard and Main Street within the Specific Plan area.

To encourage and facilitate the creation of a true “town center,” any future mixed-use development within the ROMU district is required to include ground floor commercial uses per requirements in the Specific Plan.

Town Center Residential

Neighborhoods within the 13.9-acre Town Center Residential land use district are designated to preserve the residential character of this district. Land uses within this area would be restricted to those uses currently allowed in the City’s residential zoning designation and development standards would preserve the residential character of the neighborhood.

Open Space Framework

As indicated above, the Specific Plan area currently does not include a dedicated public open space. The Project proposes to locate open space throughout the Specific Plan area to maximize access to outdoor recreation opportunities. The precise size and location of open spaces envisioned by the open space framework is conceptual and subject to change as redevelopment occurs over time.

Three potential open space locations are envisioned as the primary public open spaces within the Town Center Specific Plan and are depicted on Exhibit 3-1, Planning Areas and Plan Elements.

An enhanced pedestrian connection is envisioned along Court Street, which would help connect the open spaces at the northern and southern ends of the Specific Plan area. The three primary open space features are described below:

- **Beach Boulevard Plaza.** It is envisioned as a gathering place for public and private events, public gatherings, musical performances, and passive recreation. The plaza (occupying the entire lot) may include elements such as landscape features, outdoor seating and dining areas, fountains, outdoor amphitheaters, and/or small retail uses such as a coffee stand or cafe. The location of the plaza along Beach Boulevard offers a high degree of visibility and generates visual interest for the future retail-oriented mixed-use corridor along Main Street and provides an opportunity for aesthetic enhancement along Beach Boulevard. The plaza with a minimum of 7,500 square feet is intended to be located adjacent to retail uses that activate the open space by increasing pedestrian activity and incorporating activities such as outdoor dining. Alternative development requirements for individual lot development will be identified.
- **Eastern Neighborhood Park.** Located within the Town Center Mixed-Use area, east of Court Avenue and north of Pacific Street, this park is envisioned as a large landscaped open space area that provides access to outdoor amenities and active recreation opportunities within a walkable distance to residents within the Specific Plan. The eastern neighborhood park is located at the physical and visual terminus of Main Street. The park is anticipated to be approximately one acre in size and may include amenities such as public art, a playground/tot lot, open spaces for active recreation and exercise, outdoor pedestrian furniture and dining areas, small sport courts, and outdoor gathering spaces such as small plazas or amphitheaters.
- **Southern Open Space.** It is envisioned to provide amenities such as a playground/tot lot, open spaces for exercise and/or passive activities, and pedestrian furniture. This park is conceptually proposed near the intersection of Chester Avenue and Chestnut Avenue.

3.1.4 DENSITY/INTENSITY AND HEIGHT

Land uses within the Specific Plan area are limited by maximum intensity. Residential uses are limited by overall base dwelling units per acre. Non-residential uses, such as industrial or commercial uses, are limited by floor area ratio (FAR).

Residential development may occur at a density of as low as 6 units per acre and up to 70 units per acre, depending on the development tier used. Standalone non-residential uses are allowed to occur at a floor area ratio (FAR) of up to 1.0.

Within a mixed-use development containing both residential and non-residential uses, the residential portion of development may occur at a density of up to 70 units per acre. Residential square footage in a mixed-use development does not count towards FAR maximums. Within a mixed-use development, non-residential uses may occur at a FAR of up to 1.0.

In addition to maximum allowable intensities for each land use, a building-height overlay also restricts overall building height within the Specific Plan area. Three height districts are proposed with height limitations of two and five stories. Exhibit 3-2, Building Height Overlay, depicts the permitted heights within the Specific Plan area.

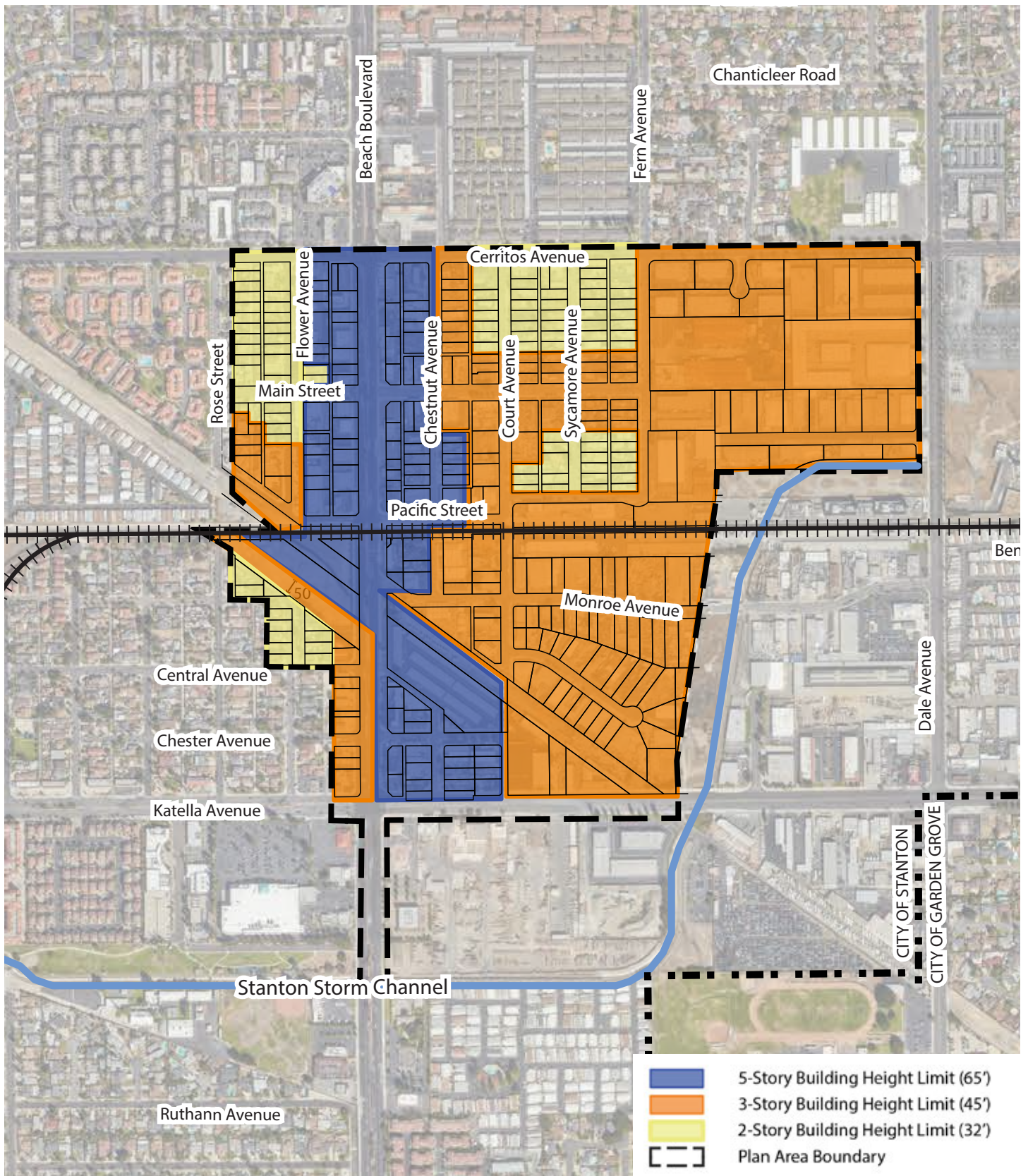
3.2 CIRCULATION AND MOBILITY PLAN

The Town Center Specific Plan is planned as a mixed-use neighborhood that blends existing uses with new mixed-use development, maximizes access to existing transit opportunities, and enhances the pedestrian and bicycle transportation network. The plan also incorporates conceptual future transit opportunities into its design, while ensuring that the success of the multi-modal network does not depend on the completion or final details of potential future transit opportunities. As identified in the Project Objectives, the Project envisions reducing vehicular trips and trip duration; reducing greenhouse gas emissions and pollution through zoning changes that would reduce reliance on vehicles and support alternative modes of travel; and ensuring adequate and efficient infrastructure to support existing and future development.

Considering the said objectives, the Specific Plan incorporates a “complete streets” approach that prioritizes creation of a true multi-modal transportation system and new connections throughout the Specific Plan area.

3.2.1 CIRCULATION ENHANCEMENTS

Circulation enhancements are proposed to facilitate multimodal connectivity and increase pedestrian safety. Exhibit 3-2, Circulation Plan, identifies the proposed enhancements. New roads are included in the northeastern portion of the Specific Plan area. These roads are conceptually located but are intended to serve implementing developments and the future park within this portion of the area. Intersection improvements are identified at four intersections: Beach Boulevard and Main Street; Beach Boulevard and Pacific Street; Cerritos Avenue and a future street; and Dale Street and a future street.



Intersection improvements and enhancements include design features such as pavement enhancements; pedestrian built-out crossings to increase pedestrian visibility; and new crossings for pedestrian and bicyclists.

Further, a potential future trail is depicted along the existing east-west rail corridor traversing the Specific Plan area. This potential future trail is proposed to connect to another potential trail along the Stanton Storm Channel, which would also provide connectivity to the northeastern portion of the project site as shown on Exhibit 3-2, Circulation Plan.

Court Avenue is envisioned to include additional pedestrian enhancements, including a future connection across the east-west rail corridor. The pedestrian-focused enhancements along Court Avenue run from Katella Avenue north to Main Street, increasing connectivity between the southern and northern portions of the Specific Plan area.

Additionally, a potential future transit station is identified on the OCTA property located along Beach Boulevard. This transit center could connect users of a potential future light-rail along the former Pacific Electric rail corridor to the multi-modal network within the Specific Plan area.

Additional components include:

- Alley Vacations. Vacation and reuse of alleys are allowed to facilitate the redevelopment of the commercial and industrial areas within the Specific Plan area. Once vacated, alleys may be built upon or repurposed for another use such as outdoor dining.
- Streetscaping Enhancements. The intent of the streetscaping enhancements is to improve the aesthetic character of the area and multi-modal transportation in addition to fostering a cohesive sense of place through the Specific Plan. Some of the streetscaping elements include improvements to Beach Boulevard and Main Street. For example, street tree will be added, and signage and light standards will be increased.
- Parking Structure. A parking structure within the Town Center, adjacent and to the east of Fern Avenue may be located on APN 126-444-11. The parking structure may be funded through the parking district or other sources.

3.3 BUILDOUT OF SPECIFIC PLAN

The Specific Plan development concept and associated infrastructure improvements are envisioned to occur over an approximate 30-year long-term period; however, the revitalization of the Town Center area, would be dependent on and responsive to prevailing market conditions. Specific timing on projects within the Specific Plan area cannot be determined at this time.

3.4 PROJECT PROCESSING / ROLE OF THE SPECIFIC PLAN

The Stanton City Council is the local decision-making body for the Project, and as such they will consider whether to approve or deny the Project. Upon adoption pursuant to Government Code Sections 65450 and 65457, the Specific Plan establishes the land use and development standards for the Town Center Specific Plan area.

The Specific Plan includes customized zoning standards for the site, comprised of site-specific permitted uses and development standards. Where such customization is not identified, the standard provisions of the City of Stanton Zoning would apply. Upon a conflict between the Specific Plan and City of Stanton Municipal Code, the provisions of the Specific Plan will take precedence.

Future minor (technical or informational) adjustments to the Specific Plan will be processed administratively and approved by the Community & Economic Development Director (Section 6.7.1, Minor Adjustments to the Specific Plan), as long as the deviations are in substantial conformance with the Specific Plan. The modifications considered minor adjustments include modifications to the maximum allowable development analyzed per CEQA, if the required CEQA review determines that the area may accommodate additional development; minor changes to the circulation plan; minor changes to the design of the roadways cross-sections; minor modifications to the architectural or landscape design guidelines; minor modifications to the water, sewer, and/or drainage plan; and addition of new information (i.e., maps and/or text) that does not change the effect or intent of any regulation.

For consistency purposes, the Specific Plan identifies the maximum density and intensity at the Specific Plan build-out that is evaluated as part of this Subsequent IS/MND. Specific Plan implementation will allow for an increase of 139 dwelling units. Any intensity or density beyond what is identified and analyzed in this Subsequent IS/MND may be subject to additional environmental analysis.

3.5 DISCRETIONARY APPROVALS

This Subsequent IS/MND is intended to serve as the primary CEQA environmental document for the new units associated with the Specific Plan. The following discretionary approvals are required for Project approval.

3.5.1 GENERAL PLAN

The Specific Plan area is currently designated in the Stanton General Plan Land Use Diagram as Town Center Mixed-Use District, High-Density Residential, Medium-Density Residential, and Industrial. For consistency with the General Plan, all parcels within the Specific Plan area not currently designated “Town Center Mixed Used District” are redesignated from their current designation to “Town Center Mixed Use District”.

3.5.2 ZONING CODE

The Project area currently consists of different zones. Existing zoning designations for parcels within the Specific Plan area includes, “CN” Commercial neighborhood Zone, “CG” Commercial General Zone, “PR” Parks and Recreation Zone, “OS” Open Space/Buffer Zone, “IG” Industrial General Zone, “RL” Single-Family Residential, “RM” Medium Density Residential, and “PI” Public Institutional Zone. A Zone Change is required to adopt the Specific Plan. As such, the zoning of the site would change from the above designations to “TCSP” Town Center Specific Plan”.

3.5.3 SPECIFIC PLAN APPROVAL

The Town Center Specific Plan has been prepared to realize the objectives of the proposed Town Center District, as defined within the Specific Plan document. The Specific Plan will be adopted by resolution by the Stanton City Council.

3.5.4 SUBSEQUENT MITIGATED NEGATIVE DECLARATION

In compliance with CEQA and the State CEQA Guidelines, the City of Stanton has prepared a Subsequent MND to analyze the potential environmental impacts of the proposed Project. The Subsequent MND serves as a finding that the Project would not have a significant effect on the environment, with the incorporation of mitigation measures, as appropriate.

3.5.5 FUTURE DISCRETIONARY ACTIONS

Future individual projects within the Specific Plan area may require discretionary design reviews, contingent upon the scope of the individual project and the procedures set forth in the Town Center Specific Plan and/or Stanton Municipal Code.

4.0 ENVIRONMENTAL CHECKLIST:

ENVIRONMENTAL FACTORS POTENTIALLY AFFECTED

The environmental factors checked below would be potentially affected by this Project, involving at least one impact that is a "Potentially Significant Impact" as indicated by the checklist on the following pages.

- | | | |
|-------------------------------------------------------------------|-------------------------------------------------------------|------------------------------------------------------------------------|
| <input type="checkbox"/> Aesthetics | <input type="checkbox"/> Agriculture and Forestry Resources | <input type="checkbox"/> Air Quality |
| <input checked="" type="checkbox"/> Biological Resources | <input checked="" type="checkbox"/> Cultural Resources | <input type="checkbox"/> Energy |
| <input checked="" type="checkbox"/> Geology and Soils | <input type="checkbox"/> Greenhouse Gas Emissions | <input checked="" type="checkbox"/> Hazards and Hazardous Materials |
| <input checked="" type="checkbox"/> Hydrology and Water Quality | <input type="checkbox"/> Land Use and Planning | <input type="checkbox"/> Mineral Resources |
| <input checked="" type="checkbox"/> Noise | <input checked="" type="checkbox"/> Population and Housing | <input type="checkbox"/> Public Services |
| <input type="checkbox"/> Recreation | <input type="checkbox"/> Transportation | <input checked="" type="checkbox"/> Tribal Cultural Resources |
| <input checked="" type="checkbox"/> Utilities and Service Systems | <input type="checkbox"/> Wildfire | <input checked="" type="checkbox"/> Mandatory Findings of Significance |

DETERMINATION: (To be completed by the Lead Agency.)

On the basis of this initial evaluation:


- ☐ I find that the proposed project COULD NOT have a significant effect on the environment, and a NEGATIVE DECLARATION will be prepared.
- ☒ I find that although the proposed Project could have a significant effect on the environment, there will not be a significant effect in this case because revisions in the Project have been made by or agreed to be the Project proponent. A MITIGATED NEGATIVE DECLARATION will be prepared.
- ☐ I find that the proposed project MAY have a significant effect on the environment, and an ENVIRONMENTAL IMPACT REPORT is required.
- ☐ I find that the proposed project MAY have a "potentially significant impact" or "potentially significant unless mitigated" impact on the environment, but at least one effect 1) has been adequately analyzed in an earlier document pursuant to applicable legal standards, and 2) has been addressed by mitigation measures based on the earlier analysis as described on attached sheets. An ENVIRONMENTAL IMPACT REPORT is required, but it must analyze only the effects that remain to be addressed.
- ☐ I find that although the proposed project could have a significant effect on the environment, because all potentially significant effects (a) have been analyzed adequately in an earlier EIR or NEGATIVE DECLARATION pursuant to applicable standards, and (b) have been avoided or mitigated pursuant to that earlier EIR or NEGATIVE DECLARATION, including revisions or mitigation measures that are imposed upon the proposed project, nothing further is required.

Signature

Printed Name

Date

For


Crystal Landarazo

11/13/23
City of Stanton

EVALUATION OF ENVIRONMENTAL IMPACTS:

- 1) A brief explanation is required for all answers except “No Impact” answers that are adequately supported by the information sources a lead agency cites in the parentheses following each question. A “No Impact” answer is adequately supported if the referenced information sources show that the impact simply does not apply to projects like the one involved (e.g., the project falls outside a fault rupture zone). A “No Impact” answer should be explained where it is based on project-specific factors as well as general standards (e.g., the project will not expose sensitive receptors to pollutants, based on a project-specific screening analysis).
- 2) All answers must take account of the whole action involved, including off-site as well as on-site, cumulative as well as project-level, indirect as well as direct, and construction as well as operational impacts.
- 3) Once the lead agency has determined that a particular physical impact may occur, then the checklist answers must indicate whether the impact is potentially significant, less than significant with mitigation, or less than significant. “Potentially Significant Impact” is appropriate if there is substantial evidence that an effect may be significant. If there are one or more “Potentially Significant Impact” entries when the determination is made, an EIR is required.
- 4) “Negative Declaration: Less Than Significant With Mitigation Incorporated” applies where the incorporation of mitigation measures has reduced an effect from “Potentially Significant Impact” to a “Less than Significant Impact.” The lead agency must describe the mitigation measures, and briefly explain how they reduce the effect to a less than significant level (mitigation measures from “Earlier Analysis,” as described in (5) below, may be cross-referenced).
- 5) Earlier analyses may be used where, pursuant to the tiering, program EIR, or other CEQA process, an effect has been adequately analyzed in an earlier EIR or negative declaration. Section 15063 (c)(3)(D). In this case, a brief discussion should identify the following:
 - a) Earlier Analysis Used. Identify and state where they are available for review.
 - b) Impacts Adequately Addressed. Identify which effects from the above checklist were within the scope of and adequately analyzed in an earlier document pursuant to applicable legal standards, and state whether such effects were addressed by mitigation measures based on the earlier analysis.
 - c) Mitigation Measures. For effects that are “Less than Significant with Mitigation Measures Incorporated,” describe the mitigation measures which were incorporated or refined from the earlier document and the extent to which they address site-specific conditions for the project.
- 6) Lead agencies are encouraged to incorporate into the checklist references to information sources for potential impacts (e.g., general plans, zoning ordinances). Reference to a previously prepared or outside document should, where appropriate, include a reference to the page or pages where the statement is substantiated.
- 7) Supporting Information Sources: A source list should be attached, and other sources used or individuals contacted should be cited in the discussion.
- 8) This is only a suggested form, and lead agencies are free to use different formats; however, lead agencies should normally address the questions from this checklist that are relevant to a project’s environmental effects in whatever format is selected.
- 9) The explanation of each issue should identify:
 - a) the significance criteria or threshold, if any, used to evaluate each question; and
 - b) the mitigation measure identified, if any, to reduce the impact to less than significance.

4.1 AESTHETICS

Except as provided in Public Resources Code Section 21099, would the project:	Potentially Significant Impact	Less Than Significant With Mitigation Incorporated	Less Than Significant Impact	No Impact
a) Have a substantial adverse effect on a scenic vista?	<input type="checkbox"/>	<input type="checkbox"/>	<input type="checkbox"/>	<input checked="" type="checkbox"/>
b) Substantially damage scenic resources, including, but not limited to, trees, rock outcroppings, and historic buildings within a state scenic highway?	<input type="checkbox"/>	<input type="checkbox"/>	<input type="checkbox"/>	<input checked="" type="checkbox"/>
c) In non-urbanized areas, substantially degrade the existing visual character or quality of public views of the site and its surroundings? (Public views are those that are experienced from publicly accessible vantage point). If the project is in an urbanized area, would the project conflict with applicable zoning and other regulations governing scenic quality?	<input type="checkbox"/>	<input type="checkbox"/>	<input checked="" type="checkbox"/>	<input type="checkbox"/>
d) Create a new source of substantial light or glare which would adversely affect day or nighttime views in the area?	<input type="checkbox"/>	<input type="checkbox"/>	<input checked="" type="checkbox"/>	<input type="checkbox"/>

2008 General Plan Update EIR

The analysis of visual quality in the GP EIR indicated that new projects under the General Plan Update could result in developments that would be out of scale or character and thus incompatible with the surrounding urban environment; could result in light and glare impacts to sensitive receptors such as residential uses; and could result in shade and shadow effects onto adjacent buildings within the City. Cumulative impacts related to visual quality, shade and shadow, and light and glare were considered less than significant.

Supplemental Analysis

a) Have a substantial adverse effect on a scenic vista?

No Impact. The Community Design Element of the City of Stanton General Plan establishes goals and policies to enhance the visual image and livability of the City. The City's identity includes the many visual images that people associate with the community, including the City's physical form, activity nodes, landmarks, street corridors, buildings, signs, and other similar physical features. However, the General Plan does not identify any designated "scenic vistas" in the City. Therefore, implementation of the proposed Project would not impact a scenic vista, and no mitigation is required.

b) Substantially damage scenic resources, including, but not limited to, trees, rock outcroppings, and historic buildings within a state scenic highway?

No Impact. The City's General Plan does not identify any scenic vistas or State scenic highways in the City. The nearest Officially Designated State Scenic Highway is a segment of State Route 91 (SR 90), approximately 10 miles to the east of the Specific Plan area. There are no scenic resources, including trees, rock outcroppings, and historic buildings in the

vicinity of the Specific Plan area. Therefore, implementation of the Project would not damage scenic resources within a State scenic highway. No impact would occur, and no mitigation is required.

c) *In non-urbanized area, substantially degrade the existing visual character or quality of public views of the site and its surroundings? If the project is in an urbanized area, would the project conflict with applicable zoning and other regulations governing scenic quality?*

Less Than Significant Impact. The Specific Plan area is located within an urbanized area of the City that is developed with commercial, industrial, and residential land uses; the Project would not conflict with zoning and other regulations governing scenic quality. In light of this and as it is not within a non-urbanized area, the Project would not substantially degrade the visual character of public views of the site and surrounding area. Therefore, impacts would be less than significant, and no mitigation is required.

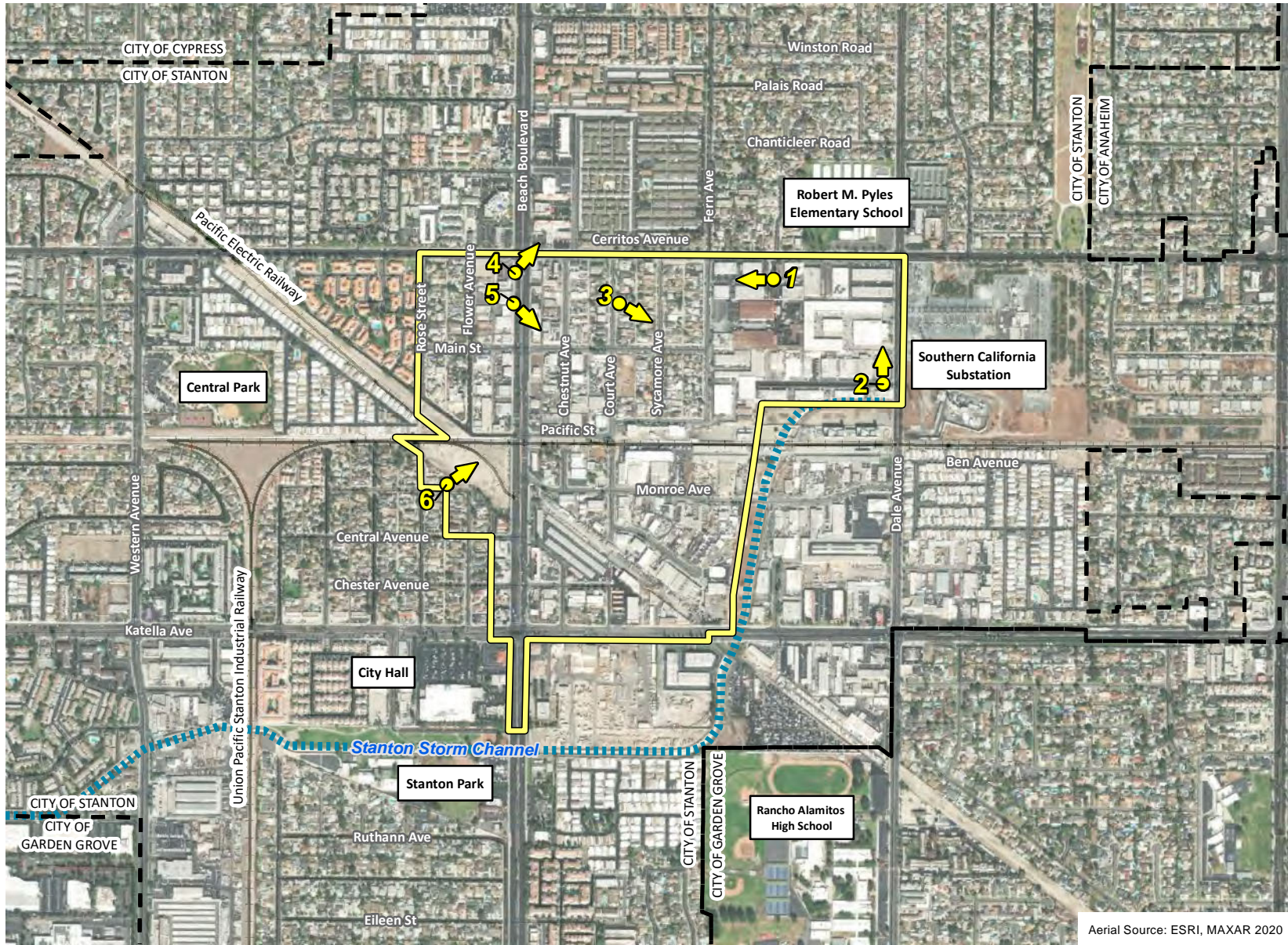
Existing Views and Visual Character






The existing physical setting of the Specific Plan area varies based on the uses in that portion of the area. Areas with an industrial character tend to feature lower-rise buildings and predominantly hardscape areas mostly devoted to surface parking lots, loading zones, and driveways. Residential areas feature one- to two-story development, sidewalks, and parallel, on-street parking. There is little to no landscaping within street rights-of-way in residential neighborhoods within the Specific Plan area. Commercial development tends to cluster around Beach Boulevard. Beach Boulevard is maintained by the California Department of Transportation (CalTrans) and travel is dominated by the automobile. No trails or park facilities currently exist within the Specific Plan area.

Although some recent commercial redevelopment has occurred along Beach Boulevard, the majority of existing buildings within the Specific Plan area have a low-intensity industrial character retained from initial development in the 1950's and 1960's. Residential neighborhoods within the Specific Plan area typically feature single-family or two-story multi-family residential development constructed in the 1950's and 1960's.

Exhibit 4-1, Photo Locations, provide the locations of the site photographs shown in Exhibits 4-2a through 4-2c, Site Photographs. These photographs depict examples of the existing visual character of the Specific Plan area.

- **View 1 – Light Industrial**, looking west from Ashdale Street, shows a view of an existing industrial use with a paved parking area and gated entry. A dumpster is visible inside the property in the middle ground view. A wrought iron fence surrounds the property. Ornamental trees in the background and the trunks of the ornamental trees are visible in the right middle ground view. A utility line pole is visible in the left middle ground view. Ashdale Street is in the foreground view.
- **View 2 – Light Industrial**, looking north from Standustrial Street shows two existing light industrial uses, associated parking space, and the alley between the two



-  Photo Locations
-  Project Boundary
-  Stanton Storm Channel
-  Railways
-  City Boundary

Aerial Source: ESRI, MAXAR 2020

Photo Locations

Town Center Specific Plan Project

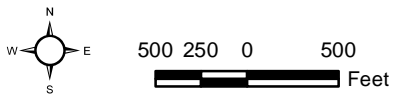


Exhibit 4-1





View 1 - Light Industrial



View 2 - Industrial

Site Photographs

Town Center Specific Plan Project

Exhibit 4-2a





View 3 - Residential



View 4 - Commercial

Site Photographs

Town Center Specific Plan Project

Exhibit 4-2b

PSOMAS



View 5 - Commercial



View 6 - Disturbed

Site Photographs

Town Center Specific Plan Project

Exhibit 4-2c



buildings. A utility line pole is visible in the middle ground view. Minimal ornamental landscaping is shown adjacent to the left building.

- **View 3 - Residential**, looking southeast from Court Avenue shows both single story and two-story single-family homes on a residential street. A wrought iron fence and a stucco/wood fence are shown on two of the properties. The third home has a driveway with parked vehicles. Ornamental landscaping and turf is visible through the wrought iron fences, and mature trees are to the right. An overhead utility line is visible in the background.
- **View 4 - Commercial**, looking northeast from Beach Boulevard shows typical single story commercial and retail on the east side of Beach Boulevard. Several overhead utility lines along Cerritos Avenue and in the alley behind the businesses are visible. Ornamental trees are along Cerritos Avenue in the middle ground view. Beach Boulevard and its concrete median dominate the foreground view.
- **View 5 - Commercial**, looking southeast along Beach Boulevard, shows various commercial uses. The building to the right is free standing whereas the two to the left are attached. Overhead utility lines are visible on the sidewalk along Beach Boulevard and in the alley behind the business. Beach Boulevard dominate the foreground view. Ornamental landscaping including a palm tree is shown in the Beach Boulevard median.
- **View 6 - Disturbed**, looking northeast from Monroe Avenue, shows a disturbed and graded dirt lot. A series of metal bollards are shown in the foreground view. Overhead utility lines are visible in the middle ground and background views (along Beach Boulevard). A railroad spur is visible in the middle ground view. Ornamental landscaping and trees dominate the background view and surround the buildings.

Visual Changes

Short-Term

During demolition and construction activities within the Specific Plan area, there would be views of construction fencing and construction equipment; demolition and construction activities; additional construction signage and warning markers on roadways; short-term stockpiles of building materials and debris; and haul trucks to deliver building materials and to remove debris. While not all of these activities may occur simultaneously, it is possible they would occur in various stages. Depending upon the location of the site, construction activities would be visible from residential and non-residential uses within and adjacent to the Specific Plan area. However, the visual change during construction would be less than significant because of its temporary nature and because the views would be typical of construction sites in an urban environment. Additionally, views from the existing residential and commercial development are considered private and not public views, and as such they are not protected views.

Long-Term

The City is mostly built out and urbanized with various types of land uses. The Specific Plan area is developed with varying intensities of light industrial, retail/commercial, and residential land uses. New development within the Specific Plan area would occur through development of the few existing vacant lots remaining, redevelopment of existing lots, and consolidation of two or more lots. The Specific Plan also outlines specific standards for each of the above building types, which include site design, vehicle access and parking, mass and height, facades and window fenestration, projections, forms, and use specifications. In light of the overall Project objectives and specific improvement proposed, the long-term visual character and quality of the area would not be degraded but rather enhanced. It should also be noted that as the Specific Plan area is highly developed, with the exception of certain vacant parcels, there are no existing expanses of open space that would be visually degraded or impacted by development.

The Specific Plan includes four land use districts, which identifies the distribution of land uses throughout the approximately 156.9-acre Specific Plan area. The four districts proposed are: Town Center Mixed-Use, Town Center Industrial, Retail-Oriented Mixed-Use, and Town Center Residential. The Specific Plan includes design guidelines (Section 4 of Specific Plan), which provide the framework for landscape, streetscape, building architecture and overall character envisioned for the Town Center Specific Plan. The Specific Plan specifically identifies aesthetic enhancements to foster a cohesive identity within the area. The enhancements proposed include, but are not limited to, the gateway features, tree grates, landscape plantings, street trees, vehicular and pedestrian lighting, enhanced paving materials, and art features.

The four land use districts and potential visual changes are discussed below.

Town Center Mixed-Use

Within the TCMU land use areas, the proposed Specific Plan would alter existing views which currently consist of primarily one- and two-story uses, as well as the disturbed/vacant railroad parcels. These vacant and underutilized sites would be developed with a variety of building types. Mixed-use development within the Specific Plan area may include a range of residential, commercial, and mixed-use development. As part of the vision for this district, future medium and high-density residential uses may include a retail component. In light of specific design guidelines and development standards proposed for this district, existing views of this area would be visually improved.

Town Center Industrial

The intent of the Town Center Industrial (TCI) land use district is to allow existing industrial businesses to continue, while facilitating new research and development and light-industrial uses that are compatible with neighboring residential uses. In addition to industrial uses, other compatible commercial uses that may retain an industrial or artistic character, may occur. By considering compatibility with the adjacent uses, such as residential, the redevelopment and future enhancements in this district would not result in visual impacts.

Retail-Oriented Mixed-Use

The intent of the Retail-Oriented Mixed-Use (ROMU) land use district is to encourage retail and mixed-use development in areas with a high degree of exposure to vehicular and anticipated pedestrian traffic. The ROMU district occurs primarily along Beach Boulevard and Main Street within the Specific Plan area. The intent of this district is to create a true town center with mixed-uses that would cater to visitors. Thus, with implementation of design guidelines and development standards specifically envisioned for this district, no aesthetic impacts would be anticipated.

Town Center Residential

Neighborhoods within the existing residential land use district are designated to preserve the residential character of these places. Land uses within this area will be restricted to those uses currently allowed in the City's residential zoning designation and development standards will preserve the residential character of the neighborhood.

Implementation of the Specific Plan would alter existing view in the residential areas to include residential buildings that would be designed to fit into the context of neighboring development as best possible. A mix of housing types appealing to a wide variety of residents and family sizes is encouraged. Townhouses may be located to transition between high-density development and existing neighborhoods adjacent to the Specific Plan area. In light of this concept and with restrictions/limits in place, the visual quality of this area will be improved and not impacted with implementation of the proposed Project. Thus, no adverse aesthetics impacts are anticipated.

Impact Conclusion

The proposed Specific Plan would establish a vision for future development and revitalization within the area that would appear to transition from existing surrounding land uses to a variety of mixed uses within the Transit Plaza and along Main Street and Beach Boulevard. Although implementation of the proposed Specific Plan would alter the visual character of the area by redeveloping existing buildings with new construction and enhancing streetscapes, it would not degrade the existing visual character and quality of the area and its surroundings. The Specific Plan is a cohesive long-range plan for logical growth that would be compatible with existing adjacent neighborhoods. Overall, the proposed Specific Plan would establish a consistent and compatible framework for development that would improve the visual character of individual sites and the area as a whole. The addition of three future public open spaces throughout the Specific Plan area would introduce open space/recreational elements into an area that is devoid of open space. This future open space would include both passive and active landscaped open space areas for the public.

The Specific Plan contains the development specifications, regulations, and design guidelines for future development projects within the Specific Plan area. The design guidelines included in the Specific Plan assist in creating a consistent urban form and landscape character for private and public development within the Specific Plan area. The development standards establish permitted uses, building setbacks, and general development criteria and

requirements for the new residential development and redevelopment of existing uses. Additional design regulations and guidelines are identified to further define the desired character and image of development in the Specific Plan, which include landscaping, streetscapes, plazas, pedestrian walkways and courtyards, and parking.

Additionally, it should be noted that any development within the Specific Plan area would be subject to review through the development application process and would be analyzed by the City to ensure that the development is consistent with the development regulations and requirements of the Specific Plan. Therefore, in light of the requirements in place, visual changes would be considered less than significant.

Further, in the absence of scenic resources in the vicinity of the site, the Project would not conflict with applicable zoning and other regulations governing scenic quality and resources. Impacts would be less than significant, and no mitigation is required.

d) Create a new source of substantial light or glare which would adversely affect day or nighttime views in the area?

Less Than Significant Impact. There are two primary sources of light: light emanating from building interiors that pass-through windows and light from exterior sources (e.g., street lighting, parking lot lighting, building illumination, security lighting, and landscape lighting). Depending upon the location of the light source and its proximity to adjacent light sensitive uses, light introduction can be a nuisance, affecting adjacent areas and diminishing the view of the clear night sky. Spill light, or trespass light, is light that trespasses or “spills” off the intended area and illuminates adjacent property, and it is generally considered as unwanted. An example would be light from a streetlight that enters an adjacent residential property.

The Specific Plan area is primarily developed and is already subject to various sources of lighting through streetlights; lighting from passing vehicles along these roadways; interior and exterior lighting from commercial and residential buildings, signage illumination, and security lighting. Implementation of the proposed Specific Plan would introduce new sources of light as identified in the Specific Plan document, including streetscape lighting (i.e., roadways lighting, pedestrian lighting, accent lighting, and decorative lighting), and streetscape lighting within public ROW would include, but not be limited to, street light fixtures, pedestrian-scaled light fixtures, lower-height pedestrian light fixtures such as bollards, accent lighting, and decorative lighting. Lighting within the streetscape and in public area would contribute to nighttime aesthetics, increase safety and visibility for drivers and pedestrians, and minimize light pollution and impacts on night sky. Future projects within the Specific Plan area would comply with the guidelines for streetscape lighting (RR AES-1) (Stanton 2021a).

Additionally, the Specific Plan guidelines pertaining to exterior lighting indicate that exterior lighting should be located to avoid light spillage onto adjacent property, especially when adjacent to residential or mixed-use development. Further, Section 4.7.2, Exterior Lighting, of the Specific Plan promotes consideration of sustainable lighting guidelines (i.e., use of high-efficiency solid-state LED lighting for outdoor uses and appropriate color spectral distribution to reduce glare and enhance safety and navigation) by future developers.

Implementation of the Specific Plan would occur in accordance with Section 20.300.080, Outdoor Light and Glare, of the City of Stanton Municipal Code (RR AES-1) (Stanton 2021a). Section 20.300.080 establishes outdoor lighting standards in order to reduce the impacts of glare, light trespass, over lighting, sky glow, and poorly shielded or inappropriately directed lighting fixtures, and promote safety and encourage energy conservation. Proposed lighting would be designed in accordance with Section 20.300.080 which includes outdoor lighting fixtures to be designed, shielded, aimed, located, and maintained to shield adjacent properties and to not produce glare onto adjacent properties or roadways. Proposed lighting associated with the Specific Plan would not adversely affect any existing land uses within or adjacent to the Specific Plan area with compliance with regulatory requirement (RR AES-2) (Stanton 2021a. Potential impacts would be less than significant, and no mitigation is required.

During construction activities, security lighting in the evening and nighttime hours may be used. As applicable, construction lighting would be used in compliance with RR AES-2. Because of its short-term nature, construction related lighting is considered temporary and therefore, impacts would be less than significant.

Glare is a common daytime phenomenon and is due mainly to the occurrence of a high number of days per year with direct sunlight and the presence of large reflective surfaces. Excessive glare not only restricts visibility but also increases the ambient heat reflectivity in a given area. Glare is caused by light reflections from pavement, vehicles, and building materials such as reflective glass and polished surfaces. Glare can create hazards to motorists and nuisances for pedestrians and other viewers. The Specific Plan discourages the use of large expanses of reflective materials on building facades to minimize glare. Additionally, roofing material is encouraged to not be highly reflective. Specific building materials would be identified during the application process for new development. It is anticipated that the use of glass would be confined to windows and thus would not generate substantial glare affecting surrounding uses. Therefore, with compliance with the Specific Plan guidelines potential glare impacts would be less than significant, and no mitigation is required.

Regulatory Requirements

RR AES-1 Future projects within the Specific Plan area shall comply with Streetscape Lighting and Exterior Lighting guidelines identified in the Town Center Specific Plan.

RR AES-2 Future projects within the Specific Plan area shall comply with Section 20.300.080, Outdoor Light and Glare, of the City of Stanton Municipal Code.

Mitigation Measures

Project implementation would not result in significant impacts related to Aesthetics; therefore, no mitigation measures are required.

Conclusion

The additional 139 units have no new significant impacts beyond the impacts analyzed in the GP EIR.

4.2 AGRICULTURE AND FORESTRY RESOURCES

Would the project:	Potentially Significant Impact	Less Than Significant With Mitigation Incorporated	Less Than Significant Impact	No Impact
a) Convert Prime Farmland, Unique Farmland, or Farmland of Statewide Importance (Farmland), as shown on the maps prepared pursuant to the Farmland Mapping and Monitoring Program of the California Resources Agency, to non-agricultural use?	<input type="checkbox"/>	<input type="checkbox"/>	<input type="checkbox"/>	<input checked="" type="checkbox"/>
b) Conflict with existing zoning for agricultural use, or a Williamson Act contract?	<input type="checkbox"/>	<input type="checkbox"/>	<input type="checkbox"/>	<input checked="" type="checkbox"/>
c) Conflict with existing zoning for, or cause rezoning of, forest land (as defined in Public Resources Code section 12220[g]), timberland (as defined by Public Resources Code section 4526), or timberland zoned Timberland Production (as defined by Government Code Section 51104[g])?	<input type="checkbox"/>	<input type="checkbox"/>	<input type="checkbox"/>	<input checked="" type="checkbox"/>
d) Result in the loss of forest land or conversion of forest land to non-forest use?	<input type="checkbox"/>	<input type="checkbox"/>	<input type="checkbox"/>	<input checked="" type="checkbox"/>
e) Involve other changes in the existing environment which, due to their location or nature, could result in conversion of Farmland, to non-agricultural use or conversion of forest land to non-forest use?	<input type="checkbox"/>	<input type="checkbox"/>	<input type="checkbox"/>	<input checked="" type="checkbox"/>

2008 General Plan Update EIR

The analysis in the Initial Study for the GP EIR concluded that the General Plan Update would not convert Prime Farmland, Unique Farmland, or Farmland of Statewide Importance to non-agricultural use; would not conflict with existing zoning for agricultural use or a Williamson act contract; and would not involve other changes in the existing environment that could result in conversion of Farmland to non-agricultural use. Thus, this topic was focused out from further analysis in the GP EIR.

Supplemental Analysis

a) Convert Prime Farmland, Unique Farmland, or Farmland of Statewide Importance (Farmland), as shown on the maps prepared pursuant to the Farmland Mapping and Monitoring Program of the California Resources Agency, to non-agricultural use?

No Impact. Based on latest farmland mapping published by the California Department of Conservation (2016), the Project site is designated in the Farmland Mapping and Monitoring Program (FMMP) as Urban and Built-Up Land (FMMP 2021). The Town Center Specific Plan area is developed with residential, industrial, and commercial land uses and located in an urbanized area. No portion of the Specific Plan area is located on land designated as Prime Farmland, Unique Farmland, or Farmland of Statewide Importance. The Specific Plan does not include agricultural uses, and Project implementation would not result in conversion of

existing farmland to non-agricultural uses. Therefore, the Project does not affect an agricultural resource area and does not impact designated Prime Farmland, Unique Farmland, or Farmland of Statewide Importance. No impact would occur, and no mitigation is required.

b) Conflict with existing zoning for agricultural use, or a Williamson Act contract?

No Impact. The Project site consists of different zoning designations, including “CN” Commercial neighborhood Zone, “CG” Commercial General Zone, “PR” Parks and Recreation Zone, “OS” Open Space/Buffer Zone, “IG” Industrial General Zone, “RL” Single-Family Residential, “RM” Medium Density Residential, and “PI” Public Institutional Zone. The site is not being used, nor anticipated to be used or zoned for agricultural purposes. The Project site is not subject to a Williamson Act and does not contain Prime Farmland, Unique Farmland or Farmland of Statewide Importance, as discussed under Checklist Response 4.2(a), above. Therefore, implementation of the proposed Specific Plan would not result in any conflicts with existing zoning for agricultural use or a Williamson Act Contract. No impact would occur, and no mitigation is required.

c) Conflict with existing zoning for, or cause rezoning of, forest land, timberland, or timberland zoned Timberland Production?

No Impact. There is no forest land on the Project area and in the surrounding area, and the Specific Plan area is not zoned for forest land or timberland. The proposed Project would not conflict with existing zoning or cause rezoning of forest land, as defined pursuant to Public Resources Code Section 12220(g), timberland, as defined pursuant to Public Resources Code Section 4526, or timberland zoned Timberland Production, as defined pursuant to Government Code Section 51104(g). No impact would occur, and no mitigation is required.

d) Result in the loss of forest land or conversion of forest land to non-forest use?

No Impact. As noted in Checklist Response 5.2(c), forest land does not occur on-site or in the surrounding area. Thus, implementation of the proposed Project would not result in conversion of forest land to non-forest land. No impact would occur, and no mitigation is required.

e) Involve other changes in the existing environment which, due to their location or nature, could result in conversion of Farmland, to non-agricultural use?

No Impact. As has been previously noted in this section, the Project site is developed and located in an urbanized area of the City. The proposed Project does not involve converting farmland to non-agricultural use. Therefore, no impact would occur, and no mitigation is required.

Regulatory Requirements

No regulatory requirements have been identified.

Mitigation Measures

Project implementation would not result in significant impacts related to Agriculture and Forestry Resources; therefore, no mitigation measures are required.

Conclusion

The additional 139 units have no significant impacts beyond the impacts analyzed in the Initial Study for the General Plan Update.

4.3 AIR QUALITY

Would the project:	Potentially Significant Impact	Less Than Significant With Mitigation Incorporated	Less Than Significant Impact	No Impact
a) Conflict with or obstruct implementation of the applicable air quality plan?	<input type="checkbox"/>	<input type="checkbox"/>	<input checked="" type="checkbox"/>	<input type="checkbox"/>
b) Result in a cumulatively considerable net increase of any criteria pollutant for which the project region is non-attainment under an applicable federal or state ambient air quality standard?	<input type="checkbox"/>	<input type="checkbox"/>	<input checked="" type="checkbox"/>	<input type="checkbox"/>
c) Expose sensitive receptors to substantial pollutant concentrations?	<input type="checkbox"/>	<input type="checkbox"/>	<input checked="" type="checkbox"/>	<input type="checkbox"/>
d) Result in other emissions (such as those leading to odors adversely affecting a substantial number of people?	<input type="checkbox"/>	<input type="checkbox"/>	<input checked="" type="checkbox"/>	<input type="checkbox"/>

2008 General Plan Update EIR

The analysis in the GP EIR indicated that Citywide short-term construction activities under the General Plan Update could result in a cumulatively considerable increase of criteria pollutants violating air quality standards (significant unavoidable impact); a long-term mobile and stationary emissions within the City exceeding South Coast Air Quality Management District (SCAQMD) Air Quality Standards (significant unavoidable impact); an overall increase in carbon monoxide hotspot emissions within the City exceeding SCAQMD Air Quality Standards; and potentially conflict with implementation of the SCAG's Regional Comprehensive Plan Guidelines and the SCAQMD's Air Quality Management Plan. The cumulative impact pertaining to regional air quality levels was considered significant and unavoidable.

Introduction

The South Coast Air Quality Management District (SCAQMD) has established quantitative thresholds for short-term (construction) emissions and long-term (operational) emissions for the following criteria pollutants: ozone, carbon monoxide, nitrogen oxides, sulfur dioxide, and particulate matter 10 and 2.5 microns. The characteristics and health effects of these criteria pollutants are described below:

- Ozone (O₃) is a nearly colorless gas that is formed by photochemical reaction (when nitrogen dioxide is broken down by sunlight). Ground-level O₃ exposure can cause a variety of health problems, including lung irritation, wheezing, coughing, pain when taking a deep breath, and breathing difficulties during exercise or outdoor activities; permanent lung damage; aggravated asthma; and increased susceptibility to respiratory illnesses.
- Carbon monoxide (CO) is a colorless and odorless toxic gas which, in the urban environment, is associated primarily with the incomplete combustion of fossil fuels in motor vehicles. CO combines with hemoglobin in the bloodstream and reduces the

amount of oxygen that can be circulated through the body. High CO concentrations can lead to headaches, aggravation of cardiovascular disease, and impairment of central nervous system functions.

- Nitrogen oxides (NO_x) are yellowish-brown gases, which at high levels can cause breathing difficulties. NO_x are formed when nitric oxide (a pollutant from internal combustion processes) combines with oxygen.
- Sulfur dioxide (SO₂) is a colorless, pungent gas formed primarily by the combustion of sulfur-containing fossil fuels. Health effects include acute respiratory symptoms and difficulty in breathing for children.
- Particulate Matter 10 (PM₁₀) and Particulate Matter 2.5 (PM_{2.5}) refer to particulate matter less than ten microns and two and one-half microns in diameter, respectively. Particulates of this size cause a greater health risk than larger-sized particles since fine particles can more easily cause irritation. Particulate matter includes both aerosols and solid particles. An example of particulate matter is fugitive dust. Short-term exposure to high PM_{2.5} levels is associated with premature mortality and increased hospital admissions and emergency room visits. Long-term exposure to high PM_{2.5} levels is associated with premature mortality and development of chronic respiratory disease. Short-term exposure to high PM₁₀ levels is associated with hospital admissions for cardiopulmonary diseases, increased respiratory symptoms, and possible premature mortality.

The SCAQMD regulates air quality in the Orange County and is the agency principally responsible for comprehensive air pollution control in the South Coast Air Basin (SoCAB). The SCAQMD develops rules and regulations, establishes permitting requirements for stationary sources, inspects emissions sources, and enforces such measures through educational programs or fines, when necessary. The SCAQMD is directly responsible for reducing emissions from stationary (area and point), mobile, and indirect sources. It has responded to this requirement by preparing a sequence of Air Quality Management Plans (AQMPs).

The 2022 AQMP was adopted on December 2, 2022, by the SCAQMD Governing Board. The 2022 AQMP is a regional and multi-agency effort among the SCAQMD, CARB, SCAG, and USEPA. The 2022 AQMP includes an analysis of emissions, meteorology, atmospheric chemistry, regional growth projections, and the impact of existing control measures. The purpose of the 2022 AQMP is to set forth a comprehensive program that would promote reductions in criteria pollutants, greenhouse gases, and toxic risk and efficiencies in energy use, transportation, and goods movement. The 2022 AQMP incorporates the latest scientific and technical information and planning assumptions, including SCAG's 2020-2045 RTP/SCS; updated emission inventory methods for various source categories; and SCAG's latest growth forecasts. The 2022 AQMP includes strategies and measures necessary to meet the NAAQS. The AQMP is based on projections of energy usage and vehicle trips from land uses within the SoCAB.

The 2022 AQMP evaluates integrated strategies and measures to meet the following NAAQS (SCAQMD 2022):

- 8-hour O₃ target of 80 parts per billion (ppb) by 2024, 75 ppb by 2032, 70 ppb by 2038;
- Annual PM_{2.5} (12 micrograms per cubic meter [µg/m³]) by 2025;
- 1-hour O₃ (120 ppb) by 2023; and
- 24-hour PM_{2.5} (35 µg/m³) by 2023.

The two principal criteria for conformance to an AQMP are:

1. Whether a project will result in an increase in the frequency or severity of existing air quality violations or cause or contribute to new violations or delay timely attainment of air quality standards or the interim emissions reductions in the AQMP.
2. Whether a project will exceed the assumptions in the AQMP based on the year of Project buildout.

To estimate if a project may adversely affect the air quality in the region, the SCAQMD has prepared the *Air Quality Analysis Guidance Handbook* (SCAQMD CEQA Handbook) to provide guidance to those who analyze the air quality impacts of projects. The SCAQMD CEQA Handbook provides significance thresholds for both construction and operation of projects within the SCAQMD's jurisdictional boundaries. The SCAQMD recommends that projects be evaluated in terms of the quantitative thresholds established to assess both the regional and localized impacts of project-related air pollutant emissions. The SCAQMD CEQA Handbook states that any project in the SoCAB with daily emissions that exceed any of the identified significance thresholds may have an individually and cumulatively significant air quality impact. The City of Stanton uses the current SCAQMD thresholds to determine whether a project would have a significant impact. These SCAQMD thresholds are identified in Table 4-1, South Coast Air Quality Management District Air Quality Significance Thresholds (SCAQMD 2019).

**TABLE 4-1
SOUTH COAST AIR QUALITY MANAGEMENT
DISTRICT AIR QUALITY SIGNIFICANCE
THRESHOLDS**

Mass Daily Thresholds (lbs./day)		
Pollutant	Construction	Operation
VOC	75	55
NOx	100	55
CO	550	550
PM10	150	150
PM2.5	55	55
SOx	150	150
Lead	3	3
lbs./day: pounds per day; VOC: volatile organic compound; NOx: nitrogen oxides; CO: carbon monoxide; PM10: respirable particulate matter 10 microns or less in diameter; PM2.5: fine particulate matter 2.5 microns or less in diameter; SOx: sulfur oxides. Source: SCAQMD 2019.		

Existing Air Quality Conditions

The monitoring data presented in Table 4-2, Air Quality Measurements at the Anaheim Monitoring Station, were obtained from CARB. Federal and State air quality standards are presented with the number of times those standards were exceeded. The Project site is in the area represented by measurements made at the Anaheim-Pampas Lane (Anaheim) Monitoring Station, located on 1630 West Pampas Lane, Anaheim. Table 4-2 shows the pollutant levels for CO, O₃, NO₂, PM2.5, and PM10.

TABLE 4-2
AIR QUALITY MEASUREMENTS AT THE ANAHEIM MONITORING
STATION

Pollutant	California Standard	National Standard	Year	Max. Level ^a	State Standard Days Exceeded	National Standard Days Exceeded
CO (1 hour)	20 ppm	35 ppm	2018	2.3	0	0
			2019	1.3	0	0
			2020	1.7	0	0
CO (8 hour)	9 ppm	9 ppm	2018	1.9	0	0
			2019	2.4	0	0
			2020	2.3	0	0
O ₃ (1 hour)	0.09 ppm	None	2018	0.112	1	1
			2019	0.096	1	1
			2020	0.142	6	15
O ₃ (8 hour)	0.070 ppm	0.070 ppm	2018	0.071	N/A	1
			2019	0.082	N/A	1
			2020	0.097	N/A	15
NO ₂ (1 Hour)	0.18 ppm	0.100 ppm	2018	0.0660	0	0
			2019	0.0594	0	0
			2020	0.0709	0	0
PM10 (24 hour)	50 µg/m ³	150 µg/m ³	2018	129	13	0
			2019	127	13	0
			2020	120	13	0
PM2.5 (24 Hour)	None	35 µg/m ³	2018	68.0	N/A	7
			2019	37.1	N/A	4
			2020	41.4	N/A	1
O ₃ : ozone; ppm: parts per million; PM10: respirable particulate matter with a diameter of 10 microns or less; µg/m ³ : micrograms per cubic meter; AAM: annual arithmetic mean; NO ₂ : nitrogen dioxide; CO: carbon monoxide; PM2.5: fine particulate matter with a diameter of 2.5 microns or less N/A indicates that there is no applicable standard. ^a California maximum levels were used.						

Regulatory Background

The U.S. Environmental Protection Agency (USEPA) defines seven “criteria” air pollutants, as described above. These pollutants are called criteria pollutants because the USEPA has established National Ambient Air Quality Standards (NAAQS) for the concentrations of these pollutants (USEPA 2014). The California Air Resources Board (CARB) has also established standards for the criteria pollutants, known as California Ambient Air Quality Standards (CAAQS), and the State standards are generally more restrictive than the NAAQS. When a region has air quality that fails to meet the standards, the USEPA and the CARB designate the region as “nonattainment” and the regional air quality agency must develop plans to attain the standards.

Based on monitored air pollutant concentrations, the USEPA and the CARB designate an area's status in attaining the NAAQS and the CAAQS, respectively, for selected criteria pollutants. These attainment designations are shown in Table 4-3. As identified in Table 4-3, Orange County is a nonattainment area for O₃, PM₁₀, and PM_{2.5} for the State standards and a nonattainment area for O₃, and PM_{2.5} for the federal standards.

**TABLE 4-3
ATTAINMENT STATUS OF CRITERIA POLLUTANTS
IN THE SOUTH COAST AIR BASIN**

Pollutant	State	Federal
O ₃ (1 hour)	Nonattainment	No standards
O ₃ (8 hour)	Nonattainment	Nonattainment
PM ₁₀	Nonattainment	Attainment/Maintenance
PM _{2.5}	Nonattainment	Nonattainment
CO	Attainment	Unclassified/Attainment
NO ₂	Attainment	Unclassified/Attainment
SO ₂	Attainment	Attainment
Lead	Attainment	Attainment/Nonattainment*
All others	Attainment/Unclassified	No standards
O ₃ : ozone; PM _{2.5} : respirable particulate matter 10 microns or less in diameter; PM _{2.5} : fine particulate matter 2.5 microns or less in diameter; CO: carbon monoxide; NO ₂ : nitrogen dioxide; SO ₂ : sulfur dioxide; SoCAB: South Coast Air Basin. * Los Angeles County is classified nonattainment for lead; the remainder of the SoCAB is in attainment of the State and federal standards. Source: CARB 2018		

CARB, a part of the California Environmental Protection Agency (CalEPA), is responsible for coordinating and administering both the federal and State air pollution control programs in California. In this capacity, CARB conducts research, sets the CAAQS (as shown in Table 4-4), compiles emission inventories, develops suggested control measures, oversees local programs, and prepares the State Implementation Plan (SIP). For regions that do not attain the CAAQS, CARB requires the air districts to prepare plans for attaining the standards. These plans are then integrated into the SIP. CARB establishes emissions standards for (1) motor vehicles sold in California, (2) consumer products (e.g., hair spray, aerosol paints, barbecue lighter fluid), and (3) various types of commercial equipment. It also sets fuel specifications to further reduce vehicular emissions.

Ozone (O₃) is a secondary pollutant and is created when nitrogen oxides (NO_x) and volatile organic compounds (VOCs) react in the presence of sunlight. The predominant source of air emissions generated by Project development would be from vehicle emissions. Motor vehicles primarily emit CO, NO_x, and VOCs. The NAAQS and CAAQS are designed to protect the health and welfare of the populace within a reasonable margin of safety. The NAAQS and CAAQS for O₃, CO, NO₂, SO₂, PM₁₀, PM_{2.5}, and lead are shown in Table 4-4.

**TABLE 4-4
CALIFORNIA AND FEDERAL AMBIENT AIR QUALITY STANDARDS**

Pollutant	Averaging Time	California Standards	Federal Standards	
			Primary ^a	Secondary ^b
O ₃	1 Hour	0.09 ppm (180 µg/m ³)	–	–
	8 Hour	0.070 ppm (137 µg/m ³)	0.070 ppm (137 µg/m ³)	Same as Primary
PM10	24 Hour	50 µg/m ³	150 µg/m ³	Same as Primary
	AAM	20 µg/m ³	–	Same as Primary
PM2.5	24 Hour	–	35 µg/m ³	Same as Primary
	AAM	12 µg/m ³	12.0 µg/m ³	15.0 µg/m ³
CO	1 Hour	20 ppm (23 mg/m ³)	35 ppm (40 mg/m ³)	–
	8 Hour	9.0 ppm (10 mg/m ³)	9 ppm (10 mg/m ³)	–
	8 Hour (Lake Tahoe)	6 ppm (7 mg/m ³)	–	–
NO ₂	AAM	0.030 ppm (57 µg/m ³)	0.053 ppm (100 µg/m ³)	Same as Primary
	1 Hour	0.18 ppm (339 µg/m ³)	0.100 ppm (188 µg/m ³)	–
SO ₂	24 Hour	0.04 ppm (105 µg/m ³)	–	–
	3 Hour	–	–	0.5 ppm (1,300 µg/m ³)
	1 Hour	0.25 ppm (655 µg/m ³)	0.075 ppm (196 µg/m ³)	–
Lead	30-day Avg.	1.5 µg/m ³	–	–
	Calendar Quarter	–	1.5 µg/m ³	Same as Primary
	Rolling 3-month Avg.	–	0.15 µg/m ³	
Visibility Reducing Particles	8 Hour	Extinction coefficient of 0.23 per km – visibility ≥ 10 miles (0.07 per km – ≥30 miles for Lake Tahoe)	No Federal Standards	
Sulfates	24 Hour	25 µg/m ³		
Hydrogen Sulfide	1 Hour	0.03 ppm (42 µg/m ³)		
Vinyl Chloride	24 Hour	0.01 ppm (26 µg/m ³)		
O ₃ : ozone; ppm: parts per million; µg/m ³ : micrograms per cubic meter; PM10: respirable particulate matter 10 microns or less in diameter; AAM: Annual Arithmetic Mean; –: No Standard; PM2.5: fine particulate matter 2.5 microns or less in diameter; CO: carbon monoxide; mg/m ³ : milligrams per cubic meter; NO ₂ : nitrogen dioxide; SO ₂ : sulfur dioxide; km: kilometer.				
^a <i>National Primary Standards</i> : The levels of air quality necessary, within an adequate margin of safety, to protect the public health.				
^b <i>National Secondary Standards</i> : The levels of air quality necessary to protect the public welfare from any known or anticipated adverse effects of a pollutant.				
Note: More detailed information in the data presented in this table can be found at the CARB website (www.arb.ca.gov).				

Supplemental Analysis

a) Conflict with or obstruct implementation of the applicable air quality plan?

Less Than Significant Impact. CEQA requires a discussion of any inconsistencies between a project and applicable General Plans (GPs) and regional plans (CEQA Guidelines Section 15125). The regional plan that applies to the proposed Project includes the SCAQMD's AQMP, as discussed above.

The SCAQMD CEQA Handbook states that "New or amended GP Elements (including land use zoning and density amendments), Specific Plans, and significant projects must be analyzed for consistency with the AQMP". Strict consistency with all aspects of the plan is usually not required. A project should be considered to be consistent with the AQMP if it furthers one or more policies and does not obstruct other policies. The SCAQMD CEQA Handbook identifies two key indicators of consistency, as discussed above:

1. Whether the project will result in an increase in the frequency or severity of existing air quality violations or cause or contribute to new violations or delay timely attainment of air quality standards or the interim emission reductions specified in the AQMP.
2. Whether the project will exceed the assumptions in the AQMP or increments based on the year of project buildout and phase.

Both criteria are evaluated for the Project, as shown below.

With respect to the first criterion, based on the air quality modeling analysis conducted for the proposed Project [thresholds 4.3(b) and 4.3(c), below], construction and operation of the Project would not exceed the SCAQMD's CEQA thresholds of significance and consequently would not result in an increase in the frequency or severity of existing air quality violations nor cause or contribute to new violations, or delay timely attainment of air quality standards or the interim emissions reductions in the AQMP. Therefore, the Project is consistent with the first criterion.

With respect to the second criterion, the proposed Project was assessed as to whether it would exceed the assumptions in the AQMP. The SCAQMD's current air quality planning document is the 2022 Air Quality Management Plan (2022 AQMP). The AQMP is a regional and multi-agency effort among the SCAQMD, CARB, SCAG, and USEPA. The 2022 AQMP includes an analysis of emissions, meteorology, atmospheric chemistry, regional growth projections, and the impact of existing control measures. The purpose of the 2022 AQMP is to set forth a comprehensive program that would promote reductions in criteria pollutants, greenhouse gases, and toxic risk and efficiencies in energy use, transportation, and goods movement. The 2022 AQMP incorporates the latest scientific and technical information and planning assumptions, including SCAG's 2020-2045 RTP/SCS RTP/SCS; updated emission inventory methods for various source categories; and SCAG's latest growth forecasts. The 2022 AQMP includes strategies and measures necessary to meet the NAAQS. The AQMP is based on projections of energy usage and vehicle trips from land uses within the SoCAB.

As discussed previously, the Specific Plan area currently consists of different zones. Most of the Specific Plan area is zoned “Industrial General” (IG). Businesses fronting Beach Boulevard are generally zoned “Commercial Neighborhood” (CN) and “Commercial General” (CG). Existing residential neighborhoods are zoned “Medium Density Residential” (RM). Small portions of the Specific Plan area are zoned “Open Space/Buffer” (OS), “Parks and Recreation” (PR), and Public Institutional” (PI). The entire area will be rezoned as “Town Center Specific Plan” (TCSP). The Town Center Specific Plan will become the implementing document for the Specific Plan area. Neighborhoods within the 13.9-acre Existing Residential land use district are designated to preserve the residential character of these places. Land uses within this area would be restricted to those uses currently allowed in the City’s residential zoning designation and development standards would preserve the residential character of the neighborhood. The 139 additional residential units within the Specific Plan over the course of 30 years is not substantial and would assist with the housing deficiency. The Orange County Business Council’s 2019-20 Workforce Housing Scorecard states that there is an existing housing shortfall of 58,000 units and anticipates that this shortfall will grow to 114,031 units by 2045. This housing shortfall will be met with housing outside of Orange County which will result in longer vehicle trips by employees living outside of Orange County and commuting there for employment. These longer vehicle trips will result in more air pollutant emissions. Development of residential units proposed by the Project will assist Orange County in meeting its housing demand and will reduce vehicular emissions. Section 4.14 Population and Housing of this Subsequent IS/MND also analyzes planned population growth within the City and found that the Project would not result in substantial unplanned indirect population growth.

In addition, the Specific Plan has numerous sustainability guidelines which promote energy efficiency such as installation of high R-value wall and ceiling thermal insulation, incorporation of Low-E windows or use Energy Star window, high-efficiency lighting, and inclusion of electric vehicle charging infrastructure. Other sustainability guidelines address exterior lighting, minimization of heat islands, and water conservation. As such, the proposed Project is not anticipated to exceed the AQMP assumptions for the Project site and is found to be consistent with the AQMP for the second criterion. Therefore, the Project would not result in an inconsistency with the SCAQMD’s 2022 AQMP. Less than significant impacts would occur, and no mitigation is required.

b) Result in a cumulatively considerable net increase of any criteria pollutant for which the project region is non-attainment under an applicable federal or state ambient air quality standard?

Less Than Significant Impact. Orange County is a nonattainment area for O₃, PM₁₀, and PM_{2.5}, as shown in Table 4-3. The Project would generate PM₁₀, PM_{2.5}, NO₂, and O₃ precursors (NO_x and VOC) during short-term construction and long-term operations. It should be noted that for purposes of analysis in this section, “Project” is inclusive of all future projects within the Specific Plan area.

Construction Impacts

Construction-Related Regional Impacts

A project may have a significant impact where project-related emissions would exceed federal, State, or regional standards or thresholds, or where project-related emissions would substantially contribute to an existing or projected air quality violation.

A project with daily emission rates below the SCAQMD's established air quality significance thresholds (shown in Table 4-1) would have a less than significant impact on regional air quality. Project emissions were estimated using the California Emissions Estimator Model (CalEEMod) version 2022.1.1.20 computer program. CalEEMod is designed to model construction and operational emissions for land development projects and allows for the input of project specific information. The CalEEMod inputs for construction emissions were based on the Project's construction assumptions and default assumptions derived from CalEEMod. All construction activities shall be conducted in compliance with South Coast Air Quality Management District's (SCAQMD's) Rule 403, Fugitive Dust, for controlling fugitive dust and avoiding nuisance (RR AQ-1) (SCAQMD 2022)

Table 4-5, Estimated Maximum Daily Construction Emissions, presents the estimated maximum daily emissions during construction of the proposed Project (all future projects) and compares the estimated emissions with the SCAQMD's daily regional emission thresholds. These estimated maximum daily emissions are based on the construction schedule of two years based on CalEEMod's default data. However, the Specific Plan is anticipated to occur over an approximate 30-year time frame and consequently emissions may be spread over a longer time frame than two years, which would reduce the intensity of construction activities and its associated emissions. To provide a conservative analysis, construction activities were assumed to occur in 2024 and 2025 because air pollution from vehicles become progressively lower in the future due to the phase-out of older more polluting engines and the phase-in of cleaner vehicles. As such, use of a two-year construction period and near-term construction vehicles within CalEEMod represents a conservative analysis of potential air quality impacts. As shown in Table 4-5, all Project-related construction emissions would be below the regional significance thresholds. As such, construction impacts would be less than significant, and no mitigation is required.

**TABLE 4-5
ESTIMATED MAXIMUM DAILY CONSTRUCTION EMISSIONS**

Year	Emissions (lbs./day)					
	VOC	NO _x	CO	SO _x	PM ₁₀	PM _{2.5}
2024	4	36	34	<1	7	4
2025	49	11	19	<1	2	1
Maximum Emissions	49	36	34	<1	7	4
SCAQMD Thresholds (Table 8-1)	75	100	550	150	150	55
Exceeds SCAQMD Thresholds?	No	No	No	No	No	No
lbs./day: pounds per day; VOC: volatile organic compound; NO _x : nitrogen oxides; CO: carbon monoxide; SO _x : sulfur oxides; PM ₁₀ : respirable particulate matter 10 microns or less in diameter; PM _{2.5} : fine particulate matter 2.5 microns or less in diameter; SCAQMD: South Coast Air Quality Management District. See Appendix A, Air Quality and Greenhouse Gas Emissions Modeling Data, for CalEEMod model outputs.						

Cumulative Construction Impacts

Construction activities associated with the proposed Project would result in less than significant construction-related regional and localized air quality impacts, as quantified above in Table 4-5, Estimated Maximum Daily Construction Emissions, and Table 4-7, Localized Significance Threshold Construction Emissions (discussed under Threshold 4.3c), respectively. Short-term cumulative impacts related to air quality could occur if construction of the future project within the Specific Plan area and other projects in the surrounding area were to occur simultaneously. In particular, with respect to local impacts, the consideration of cumulative construction particulate (PM₁₀ and PM_{2.5}) impacts is limited to cases when projects constructed simultaneously are within a few hundred yards of each other because of: (1) the combination of the short range (distance) of particulate dispersion (especially when compared to gaseous pollutants), and (2) the SCAQMD's required dust-control measures (RR AQ-1), which further limit particulate dispersion from the Project site.

SCAQMD's policy with respect to cumulative impacts associated with the above-referenced pollutants and their precursors is that impacts that would be directly less than significant on a project level would also be cumulatively less than significant. Because the Project's construction emissions are below the SCAQMD's regional and local significance thresholds, local construction emissions would not be cumulatively considerable, and the impact would be less than significant. No mitigation is required.

Operational Impacts

The following section provides an analysis of potential long-term air quality impacts to regional air quality with the long-term operation of the proposed Project (future projects within the Specific Plan area). The potential operations-related air emissions have been analyzed below for the regional and local criteria pollutant emissions and cumulative impacts.

Operations-Related Regional Impacts

Operational emissions associated with the Project are comprised of area, energy, and mobile source emissions. The principal source of VOC emissions associated with the Project would result from consumer products associated with residential uses. Area and energy source emissions are based on CalEEMod assumptions for the specific land uses and size. Mobile source emissions are based on estimated Project-related trip generation forecasts, as contained in the *Stanton Town Center Specific Plan Traffic Impact Study*. The Project would generate 937 daily trips on the weekday, 1,042 Saturday trips, and 894 Sunday trips. The peak day operational emissions for VOC, NO_x, CO, SO_x, PM₁₀, and PM_{2.5} daily emissions that would be created from the Project's long-term operation have been calculated and are summarized below in Table 4-6, Peak Daily Operational Emissions.

**TABLE 4-6
PEAK DAILY OPERATIONAL EMISSIONS**

Source	Emissions (lbs./day)*					
	VOC	NO _x	CO	SO _x	PM ₁₀	PM _{2.5}
Area sources	4	<1	8	<1	<1	<1
Energy sources	<1	1	<1	<1	<1	<1
Mobile sources	4	2	28	<1	5	1
Total Operational Emissions*	8	3	36	<1	5	1
<i>SCAQMD Significance Thresholds (Table 4-1)</i>	55	55	550	150	150	55
Significant Impact?	No	No	No	No	No	No
lbs./day: pounds per day; VOC: volatile organic compound; NO _x : nitrogen oxides; CO: carbon monoxide; SO _x : sulfur oxides; PM ₁₀ : respirable particulate matter 10 microns or less in diameter; PM _{2.5} : fine particulate matter 2.5 microns or less in diameter; SCAQMD: South Coast Air Quality Management District. * Some totals do not add due to rounding. See Appendix A, Air Quality and Greenhouse Gas Emissions Modeling Data, for CalEEMod model outputs.						

The emissions generated by the Project shown in Table 4-6 shows that none of the analyzed criteria pollutants would exceed the regional emissions operational thresholds. Therefore, a less than significant regional air quality impact would occur from operation of the Project, and no mitigation is required.

Cumulative Operational Impacts

As shown in Table 4-6, Peak Daily Operational Emissions, and Table 4-8, Localized Significance Thresholds Operational Emissions (under Threshold 4.3c, below) operational emissions of VOC, NO_x, CO, SO_x, PM₁₀, and PM_{2.5} would be below the SCAQMD CEQA significance thresholds. Consistent with the approach described above (under Cumulative Construction Impacts), SCAQMD's policy with respect to cumulative impacts associated with the above-referenced pollutants and their precursors is that impacts that would be directly less than significant on a project level would also be cumulatively less than significant. Therefore, because the Project's operational emissions are less than the respective SCAQMD daily operational thresholds, the Project's operations phase activities would not contribute

to a cumulatively considerable increase of a pollutant for which the SoCAB is in nonattainment. Emissions of nonattainment pollutants or their precursors would not be cumulatively considerable and would be less than significant. No mitigation is required.

Cumulative Health Impacts

The SoCAB is designated as nonattainment for O₃, PM₁₀, and PM_{2.5}, which means that the background levels of those pollutants are, at times, higher than the ambient air quality standards. The air quality standards were set to protect public health, including the health of sensitive individuals (the elderly, children, and the sick). Therefore, when the concentrations of those pollutants exceed the standard, it is likely that some sensitive individuals in the population would experience health effects. These health effects are not identified for specific individual receptors nor does the analysis identify the magnitude of health effects. The regional analysis detailed above found that the Project would not exceed the SCAQMD regional significance thresholds for VOC and NO_x (ozone precursors), PM₁₀, and PM_{2.5}. As such, the Project would result in a less than significant cumulative health impact, and no mitigation is required.

c) Expose sensitive receptors to substantial pollutant concentrations?

Less Than Significant Impact. A significant impact may occur when a project would generate pollutant concentrations to a degree that would significantly affect sensitive receptors (i.e., populations that are more susceptible to the effects of air pollution than the population at large). Exposure of sensitive receptors is addressed for emissions from construction and operation of the proposed Project. To address construction activities, the analysis below includes the following analyses: localized air quality impacts from construction and toxic air contaminants (TACs), specifically diesel particulate matter (DPM) from on-site construction. To address operational emissions exposure to sensitive receptors, the analysis below discusses local air quality impacts from on-site operations and CO hotspots. Operational, long-term TACs may be generated by some industrial land uses; commercial land uses (e.g., gas stations and dry cleaners); and diesel trucks on freeways. Residential uses do not generate substantial quantities of TACs and are therefore not addressed further in this analysis.

Construction

Localized Criteria Pollutants from On-Site Construction

In addition to the mass daily emissions thresholds established by the SCAQMD, short-term local impacts to nearby sensitive receptors from on-site emissions of NO_x, CO, PM₁₀, and PM_{2.5} are examined based on SCAQMD localized significance threshold (LST) methodology. To assess local air quality impacts for development projects without complex dispersion modeling, the SCAQMD developed screening (lookup) tables to assist lead agencies in evaluating impacts.

The LST method is recommended to be limited to projects that are five acres or less. For the purposes of an LST analysis, the SCAQMD considers receptors where it is possible that an individual could remain for 1 hour for NO₂ and CO exposure and 24 hours for PM₁₀ and PM_{2.5} exposure. The emissions limits in the lookup tables are based on the SCAQMD's Ambient Air Quality Standards. It is currently unknown where the closest receptors would be located to the Project site. As such, the emissions thresholds for receptors are set within 25 meters (82 feet) of the Project site, which is the closest available threshold. The thresholds for receptors located farther away would be higher, and the Project emissions would be a smaller fraction of the thresholds.

Table 4-7, Localized Significance Threshold Construction Emissions, shows the maximum daily on-site emissions for construction activities compared with the SCAQMD LSTs with receptors within 25 meters. The Project's maximum daily on-site emissions would occur during the grading phase in 2024. As shown in Table 4-7, the localized emissions from the Project would be below the thresholds, and no significant impacts would result to sensitive receptors. No mitigation is required.

**TABLE 4-7
LOCALIZED SIGNIFICANCE THRESHOLD CONSTRUCTION EMISSIONS**

Emissions and Thresholds	Emissions (lbs./day)			
	NO _x	CO	PM ₁₀	PM _{2.5}
Project maximum daily on-site emissions	36	33	7	4
SCAQMD Localized Significance Threshold ^a	171	1,160	12	6
Exceed threshold?	No	No	No	No
lbs./day: pounds per day; NO _x : nitrogen oxides; CO: carbon monoxide; PM ₁₀ : respirable particulate matter 10 microns or less in diameter; PM _{2.5} : fine particulate matter 2.5 microns or less in diameter. ^a Data is for SCAQMD Source Receptor Area 17, Central Orange County, 25-meter distance, 4.5 acres of daily soil disturbance. See Appendix A, Air Quality and Greenhouse Gas Emissions Modeling Data, for CalEEMod outputs.				

Toxic Air Contaminant Emissions from On-Site Construction

Construction activities would result in short-term, project-generated emissions of DPM from the exhaust of off-road, heavy-duty diesel equipment used for site preparation (e.g., demolition, excavation, and grading); paving; building construction; and other miscellaneous activities. CARB identified DPM as a TAC in 1998. The dose to which receptors are exposed is the primary factor used to determine health risk. Dose is a function of the concentration of a substance or substances in the environment and the duration of exposure to the substance. Thus, the risks estimated for a maximally exposed individual (MEI) are higher if a fixed exposure occurs over a longer time period. According to the Office of Environmental Health Hazard Assessment (OEHHA), health risk assessments—which determine the exposure of sensitive receptors to TAC emissions—should be based on a 40-year exposure period; however, such assessments should be limited to the period/duration of activities associated with the project.

There would be relatively few pieces of off-road, heavy-duty diesel equipment in operation, and the total construction period would be relatively short to construct 139 dwelling units when compared to a 40-year exposure period. In addition, the 139 dwelling units may be constructed in different locations, which would further dilute the intensity of emissions by a reduced construction period and less equipment exhaust exposure because the activities are distributed in different geographic locations. Combined with the highly dispersive properties of DPM over a large project area and additional reductions in particulate emissions from newer construction equipment, as required by USEPA and CARB regulations, construction emissions of TACs would not expose sensitive receptors to substantial emissions of TACs. The impact would be less than significant, and no mitigation is required.

Operation

Localized Criteria Pollutants from On-site Operations

Project-related air emissions may have the potential to exceed the State and federal air quality standards in the vicinity of the Project even though these pollutant emissions may not be significant enough to create a regional impact to the SoCAB. Project-related air emissions from on-site sources such as architectural coatings, landscaping equipment, and on-site usage of natural gas appliances may have the potential to generate emissions that exceed the State and federal air quality standards in the vicinity of the Project even though these pollutant emissions may not be significant enough to create a regional impact to the SoCAB.

The local air quality emissions from on-site operations were analyzed using the SCAQMD's Mass Rate LST Look-up Tables and the LST Methodology. Table 4-8, Localized Significance Threshold Operational Emissions, shows the on-site operational emissions from area sources, energy usage, vehicles operating on-site, and the calculated emissions thresholds.

**TABLE 4-8
LOCALIZED SIGNIFICANCE THRESHOLD OPERATIONAL
EMISSIONS**

On-Site Emission Source	Pollutant Emissions (pounds/day)			
	NO _x	CO	PM ₁₀	PM _{2.5}
Area Sources	<1	8	<1	<1
Energy Sources	<1	<1	<1	<1
Mobile Sources ^a	<1	2	<1	<1
Project's total maximum daily on-site emissions	1	10	<1	<1
SCAQMD Localized Significance Threshold ^b	98	60	1	1
Exceeds Threshold?	No	No	No	No
lbs./day: pounds per day; NO _x : nitrogen oxides; CO: carbon monoxide; PM ₁₀ : respirable particulate matter 10 microns or less in diameter; PM _{2.5} : fine particulate matter 2.5 microns or less in diameter.				
^a Onsite vehicle emissions based on 5% of the gross vehicular emissions, which is the estimated portion of vehicle emissions occurring within a quarter mile of the Project site.				
^b Data is for SCAQMD Source Receptor Area 17, Central Orange County, with a source receptor distance of 25-meters, 4.5 acres.				
See Appendix A, Air Quality and Greenhouse Gas Emissions Modeling Data, for CalEEMod outputs.				

The data provided in Table 4-8 shows that the operations of the Project would not exceed the local NO_x, CO, PM₁₀, and PM_{2.5} thresholds of significance. Therefore, operation of the Project would create a less than significant impact to sensitive receptors, and no mitigation is required.

Carbon Monoxide Hotspot

In an urban setting, vehicle exhaust is the primary source of CO. Consequently, the highest CO concentrations generally are found close to congested intersections. Under typical meteorological conditions, CO concentrations tend to decrease as the distance from the emissions source (e.g., congested intersection) increases. Therefore, for purposes of providing a conservative worst-case impact analysis, CO concentrations typically are analyzed at congested intersection locations. If impacts are less than significant close to congested intersections, impacts would also be less than significant at more distant sensitive-receptor and other locations. Per the Traffic Study prepared for the proposed Project, implementation of the Project would result in 56 trips in the AM peak hour and 71 trips in the PM peak hour with a total of 937 trips per day. The 2003 AQMP and the 1992 Federal Attainment Plan for Carbon Monoxide evaluated numerous intersections for the potential to result in CO hotspots and found that the 1-hour CO standard (20.0 ppm) would likely not be exceeded until the daily traffic at the intersection exceeded more than 400,000 vehicles per day. Because the roadways proximate to the Project site have substantially less traffic than 400,000 trips per day, CO concentrations at nearby roadway intersections are anticipated to be substantially less than the CO ambient air quality standards. Moreover, vehicle standards have become increasingly more stringent since 1992 and background CO concentrations are less than in 1992. As such, existing CO concentrations would be less than the ambient air quality concentration standards, and the small contribution of Project-

related traffic would likewise not result in CO concentrations that would exceed either the State or federal ambient air quality standards. The Project would result in less than significant impacts related to CO hotspots, and no mitigation is required.

d) Result in other emissions (such as those leading to odors) adversely affecting a substantial number of people?

Less Than Significant Impact. Project construction would use equipment and activities that could result in other emissions (such as those leading to odors). However, these odors would be typical during construction and not significantly objectionable. Potential construction odors include on-site construction equipment's diesel exhaust emissions as well as roofing, painting, and paving operations. There may be situations where construction activity odors could be noticed; however, these odors would be temporary and would dissipate rapidly from the source with an increase in distance. These odors would not be of such magnitude to cause a public nuisance. Therefore, the impacts would be short-term; would not affect a substantial number of people; and would be less than significant, and no mitigation is required.

According to the SCAQMD CEQA Handbook, land uses associated with odor complaints typically include agricultural uses, sewer treatment plants, food processing plants, chemical plants, composting, refineries, landfills, dairies, and fiberglass molding. The Project does not include any uses identified by the SCAQMD as being associated with odors, and therefore, would not produce objectionable odors. In addition, the Project uses are regulated from nuisance odors or other objectionable emissions by SCAQMD Rule 402, Nuisance (RR AQ-2). Rule 402 prohibits discharge from any source of air contaminants or other material, which would cause injury, detriment, nuisance, or annoyance to people or the public. Overall, there would be a less than significant impact, and no mitigation is required (SCAQMD 2022).

Regulatory Requirements

RR AQ-1 All construction activities shall be conducted in compliance with South Coast Air Quality Management District's Rule 403, Fugitive Dust, for controlling fugitive dust and avoiding nuisance. Contractor compliance with Rule 403 requirements shall be mandated in the contractor's specifications (SCAQMD 2022).

RR AQ-2 All construction activities shall be conducted in compliance with South Coast Air Quality Management District Rule 402, Nuisance, which states that a project shall not "discharge from any source whatsoever such quantities of air contaminants or other material which cause injury, detriment, nuisance, or annoyance to any considerable number of persons or to the public, or which endanger the comfort, repose, health, or safety of any such persons or the public, or which cause, or have a natural tendency to cause, injury or damage to business or property" (SCAQMD 2022).

Mitigation Measures

Project implementation would not result in significant impacts related to Air Quality; therefore, no mitigation measures are required.

Conclusion

The additional 139 units have no new significant impacts beyond the impacts analyzed in the GP EIR.

4.4 BIOLOGICAL RESOURCES

Would the project:	Potentially Significant Impact	Less Than Significant With Mitigation Incorporated	Less Than Significant Impact	No Impact
a) Have a substantial adverse effect, either directly or through habitat modifications, on any species identified as a candidate, sensitive, or special status species in local or regional plans, policies, or regulations, or by the California Department of Fish and Wildlife or U.S. Fish and Wildlife Service?	<input type="checkbox"/>	<input type="checkbox"/>	<input type="checkbox"/>	<input checked="" type="checkbox"/>
b) Have a substantial adverse effect on any riparian habitat or other sensitive natural community identified in local or regional plans, policies, regulations, or by the California Department of Fish and Wildlife or U.S. Fish and Wildlife Service?	<input type="checkbox"/>	<input checked="" type="checkbox"/>	<input type="checkbox"/>	<input type="checkbox"/>
c) Have a substantial adverse effect on state or federally protected wetlands (including, but not limited to, marsh, vernal pool, coastal, etc.) through direct removal, filling, hydrological interruption, or other means?	<input type="checkbox"/>	<input type="checkbox"/>	<input type="checkbox"/>	<input checked="" type="checkbox"/>
d) Interfere substantially with the movement of any native resident or migratory fish or wildlife species or with established native resident or migratory wildlife corridors, or impede the use of native wildlife nursery sites?	<input type="checkbox"/>	<input type="checkbox"/>	<input type="checkbox"/>	<input checked="" type="checkbox"/>
e) Conflict with any local policies or ordinances protecting biological resources, such as a tree preservation policy or ordinance?	<input type="checkbox"/>	<input type="checkbox"/>	<input checked="" type="checkbox"/>	<input type="checkbox"/>
f) Conflict with the provisions of an adopted Habitat Conservation Plan, Natural Community Conservation Plan, or other approved local, regional, or state habitat conservation plan?	<input type="checkbox"/>	<input type="checkbox"/>	<input type="checkbox"/>	<input checked="" type="checkbox"/>

2008 General Plan Update EIR

The analysis in the Initial Study for the GP EIR concluded that the General Plan Update would not have an impact, directly or through habitat modifications, on any candidate, sensitive, or special status species; would not have an effect on any riparian habitat or other sensitive natural community; would not affect federally protected wetlands; would not interfere with the movement of any native resident or migratory fish or wildlife species; would not conflict with any local policies or ordinances protecting biological resources such as a tree preservation policy; and would not conflict with the provisions of an adopted Habitat Conservation Plan, Natural Community Conservation Plan, or other approved, regional, or state habitat conservation plan. Thus, this topic was focused out from further analysis in the GP EIR.

Supplemental Analysis

- a) Have a substantial adverse effect, either directly or through habitat modifications, on any species identified as a candidate, sensitive, or special status species in local or regional plans, policies, or regulations, or by the California Department of Fish and Game or U.S. Fish and Wildlife Service?***

No Impact. The Specific Plan area is located within an urbanized area and currently consists of a mix of land uses including industrial uses, commercial, single- and multi- family residential, and railroad right of way. As a result of urbanization, the entire Project area and immediate surrounding areas are fully developed and no longer support naturally vegetated areas or stands of native vegetation. The vegetation in the Project area consists of ornamental landscaping including mature trees, shrubs, and open turf, which provide minimal foraging habitat for common animal species that are typically found in urban areas. Thus, the site does not contain any habitat suitable for special status plant and animal species, and as such none occurs in the Project area. Further, review of the U.S. Fish and Wildlife Service's (USFWS') Critical Habitat for Threatened and Endangered Species shows that there are no designated critical habitat areas in or near the City or the Specific Plan area. The nearest critical habitats are located approximately 6.5 miles to the northeast in West Coyote Hills (east of Route 39/Beach Boulevard, South of Route 9/Imperial Boulevard, north of Rosecrans Avenue, and west of Euclid Street) and approximately 7.5 miles to the south in Huntington Beach State Park in the City of Huntington Beach adjacent to the Santa Ana River (USFWS 2021).

The proposed Project would not impact any candidate, sensitive, or special status species, as identified in the local or regional plans, policies, or regulations by the California Department of Fish and Wildlife (CDFW) or USFWS, and no mitigation is required.

- b) Have a substantial adverse effect on any riparian habitat or other sensitive natural community identified in local or regional plans, policies, regulations, or by the California Department of Fish and Game or US Fish and Wildlife Service?***

No Impact. The Project area is developed with the exception of a few vacant disturbed parcels and does not contain any riparian habitat or other sensitive natural community. No natural sensitive communities have been identified in local or regional plans or by the CDFW or by the USFWS occur within the Specific Plan area. The existing Project area is generally comprised of impervious surfaces from infill development with scattered ornamental landscaping including mature trees, shrubs, and open turf. There would be no impact to riparian habitats or sensitive natural vegetation communities, and no mitigation is required.

- c) Have a substantial adverse effect on state or federally protected wetlands (including, but not limited to, marsh, vernal pool, coastal, etc.) through direct removal, filling, hydrological interruption, or other means?***

No Impact. As previously described in Checklist Response 4.4(a), the Project site is developed and within an urbanized area. The Project area is devoid of any wetlands, including marsh, vernal pool and is not in proximity to the coast. As such, it would not impact

any wetlands through direct removal, filling, and other means. Thus, no impacts would occur, and no mitigation is required.

d) Interfere substantially with the movement of any native resident or migratory fish or wildlife species or with established native resident or migratory wildlife corridors or impede the use of native wildlife nursery sites?

Less Than Significant Impact with Mitigation Incorporated. The Project area is within and surrounded by urban infill development as discussed in Checklist Response 4.4(a). The City currently has eight public parks, four of which are near the Project area (Martha Wesihaup Linear Park, Stanton Central Park, Veterans Memorial Park, and Zuniga Park); however, no parks and/or open space exists in the Specific Plan area. Additionally, the Specific Plan area lacks connectivity to natural open space areas and is not within any regionally or locally recognized wildlife movement corridors. The Project site is isolated from regional wildlife corridors and linkages, and there are no riparian corridors, creeks, or useful patches of steppingstone habitat (natural areas) within or connecting the Project site to any identified wildlife corridors or linkages. Additionally, there are no native wildlife nursery sites on or adjacent to the site. Therefore, implementation of the proposed Project would not disrupt or have any adverse effect on any migratory corridors or linkages in the surrounding area. The Project would not affect the movement of any native resident or migratory fish or wildlife species or the established native resident or migratory wildlife corridors.

Due to the presence of trees and vegetation within the Project area, there is potential for birds protected by the Federal Migratory Bird Treaty Act (MBTA) and Sections 3503, 3503.5, and 3513 of the *California Fish and Game Code* to nest at the site. The MBTA protects common and special status migratory birds and their nests and eggs. Bird species protected under the provisions of the MBTA are identified by the List of Migratory Birds (50 *Code of Federal Regulations* [CFR] Section 10.13, as amended). Since the 1970s, the MBTA has been interpreted to prohibit the accidental or “incidental” take of migratory birds.

Multiple sections of *California Fish and Game Code* provide protection for nesting birds and raptors. Section 3503 makes it unlawful to take, possess, or needlessly destroy the nest or eggs of any bird. Section 3503.5 specifically addresses raptors (i.e., birds of prey) and makes it unlawful to take, possess, or destroy these birds or their nest or eggs. Section 3513 prohibits the take or possession of migratory non-game birds or any part of such bird, as designated by the MBTA.

If demolition and site clearing activities occur during the nesting season, active bird nests on the site may be disturbed or destroyed, resulting in a significant impact. Therefore, MM BIO-1 is recommended to avoid potential impacts to nesting birds and their fledglings. Therefore, while impacts to migratory birds may occur during the construction phase, they would be mitigated to less than significant level with implementation of MM BIO-1.

e) Conflict with any local policies or ordinances protecting biological resources, such as a tree preservation policy or ordinance?

Less Than Significant Impact. The proposed Project would potentially involve the removal of ornamental trees and replacing the existing landscaping with a variety of drought tolerant trees and vegetation. The City's Municipal Code Ordinance 271 (Chapter 12.20, Street Tree Plan) is the City's Master Plan of Street Trees. According to Chapter 12.20, no person, firm or corporation shall plant, remove, replace or cause to be planted, removed or replaced any tree within a dedicated ROW without having first obtained a permit in writing from the City Engineer to do so. Additionally, any trees planted shall be of the kind specified in the Master Plan of Street Trees and all work in planting, removing, or replacing a street tree shall be done to the satisfaction of the Director of Community Development. All future development with the Specific Plan area would be required to comply with RR BIO-1, which includes compliance with Chapter 12.20. Proposed projects would comply with the most current adopted City Municipal Codes regarding landscaping standards and requirements. Additionally, future projects would comply with the Town Center Specific Plan Landscape Design Guidelines (RR BIO-2) Therefore, with compliance with RR BIO-1 and RR BIO-2, impacts would be less than significant, and no mitigation is required.

f) Conflict with the provisions of an adopted Habitat Conservation Plan, Natural Community Conservation Plan, or other approved local, regional, or state habitat conservation plan?

No Impact. The proposed Project site is not located in any adopted Habitat Conservation Plan (HCP), Natural Community Conservation Plan (NCCP), or other approved local, regional, or State habitat conservation plan. No impact would occur, and no mitigation is required.

Regulatory Requirement

RR BIO-1 All future projects within the Town Center Specific Plan area shall comply with the most current adopted City of Stanton Municipal Codes regarding landscaping standards and requirements, including but not limited to, City of Stanton Municipal Code Chapter 12.20, Street Tree Plan.

RR BIO-2 All future projects within the Town Center Specific Plan area shall comply with the Design Guidelines and Development Standards pertaining to landscaping.

Mitigation Measures

MM BIO-1 Prior to the issuance of any grading permits, the Community & Economic Development Director or designee shall verify that the following requirements for nesting birds and preconstruction survey are completed:

- The start of site-preparation activities and subsequent construction activity initiation shall be scheduled outside of the bird nesting and breeding season (typically February 15 through August 30). If site-preparation activities start during the nesting season, a qualified

Biologist shall conduct a nesting bird survey in potential bird nesting areas within 200 feet of any proposed disturbance. The survey shall be conducted no more than three days prior to the start of any ground disturbance activities.

- If active nests of bird species protected by the Migratory Bird Treaty Act (MBTA) and/or California Fish and Game Code are present in the impact area or within 200 feet of the impact area, a no-entry buffer shall be established around the nest site to minimize potential impacts to the nest occupants. The size and duration of this temporary buffer shall be determined by the qualified Biologist who will account for the bird species and type of disturbance proposed.
- Clearing and/or construction activities within buffer areas shall be postponed or halted until the nest is complete (e.g., juveniles have fledged from the nest and there is no evidence of a second nesting attempt) as determined by a qualified Biologist.

Conclusion

The additional 139 units have no significant impacts beyond the impacts analyzed in the Initial Study for the General Plan Update.

4.5 CULTURAL RESOURCES

Would the project:	Potentially Significant Impact	Less Than Significant With Mitigation Incorporated	Less Than Significant Impact	No Impact
a) Cause a substantial adverse change in the significance of a historical resource pursuant to §15064.5?	<input type="checkbox"/>	<input type="checkbox"/>	<input checked="" type="checkbox"/>	<input type="checkbox"/>
b) Cause a substantial adverse change in the significance of an archaeological resource pursuant to §15064.5?	<input type="checkbox"/>	<input checked="" type="checkbox"/>	<input type="checkbox"/>	<input type="checkbox"/>
c) Disturb any human remains, including those interred outside of formal cemeteries?	<input type="checkbox"/>	<input type="checkbox"/>	<input checked="" type="checkbox"/>	<input type="checkbox"/>

2008 General Plan Update EIR

The analysis in the Initial Study for the GP EIR concluded that the General Plan Update would not cause an adverse change in the significance of historic and archaeological resources; would not destroy, directly or indirectly, a unique paleontological resource or site or unique geologic features; and would not disturb any human remains. Thus, this topic was focused out from further analysis in the GP EIR.

Introduction

This analysis used the results of a historic and archaeological record search conducted on March 22, 2021, at the South-Central Coastal Information Center (SCCIC), located on the campus of California State University, Fullerton. The SCCIC houses records of the California Historical Resources Information System (CHRIS) for Los Angeles, Orange, and Ventura counties. The records search included a 1.0-mile radius around the Project site.

Existing Setting

The approximate 156.9-acre Project site is located within the northern portion of the City of Stanton, which is generally situated south of the cities of Anaheim and Buena Park, west of Garden Grove, and north of Westminster.

On March 22, 2021, the SCCIC completed a record search for the Project site, which included a one-mile radius around the site. The purpose of the literature search was to identify prehistoric or historic archaeological sites or historic buildings and structures, previously recorded within and around the Project site. The SCCIC record search identified 22 prior cultural resources studies within the one-mile search, one of which was identified within the Project site (Table 4-9).

The one study located within the project area, OR-03337, included an *Archaeological and Paleontological Assessment of the Proposed Peaker Project Location at Bare Substation*.

The records search did not identify any previously recorded cultural resource within the one-mile search radius of the Project site.

TABLE 4-9
CULTURAL RESOURCE STUDIES WITHIN 0.5-MILE OF THE PROJECT SITE

Report No.	Year	Author(s)	Affiliation	Type of Study	Title of Study	Within the Project Site
OR-01803	1998	Bonner, Wayne H.	Chambers Group, Inc.	Literature search	Cultural Resources Records Search and Literature Review Report for a Pacific Bell Mobile Services Telecommunications Facility: Cm 179-06 in the City of Stanton, California	
OR-01949	1995	Padon, Beth, McLean, Deborah, and Strudwick, Ivan	LSA Associates, Inc.	Literature search	Cultural Resource Assessment for the City of Garden Grove	
OR-02547	1977	Huey, Gene and Lois M. Webb	Caltrans District 7	Other research	Widening of Katella Avenue Between Beach Boulevard and Dale Street in Stanton, Orange County, California	
OR-02548	1976	Cameron, Constance	Public Antiquities Salvage Team, CSUF	Other research	Historic Property Survey of Valley View//Katella City Project No. 7505-10	
OR-02745	2002	Duke, Curt	LSA Associates, Inc.	Archaeological, Field study	Cultural Resource Assessment at & T Wireless Services Facility No. 13116a Orange County, California	
OR-02822	2004	Thal, Sean	EarthTouch Inc.	Literature search	Magnolia Katella/CA-8257a Telecommunications 10701 Magnolia Avenue, Stanton, Ca	
OR-02851	2004	Thal, Sean	Tetra Tech, Inc.	Literature search	Kennedy/ca8241b Telecommunications Near Western and Chapman Avenues, Stanton, Ca Orange County	
OR-02907	2002	Bonner, Wayne H.	W. H. Bonner Associates	Literature search	Records Search Results for Cingular Wireless Site Sm-190-01 (the Magnolia Baptist Church Site), Located at 720 S. Magnolia Ave., Anaheim, Orange County, California	
OR-02915	2002	Bonner, Wayne H.	W. H. Bonner Associates	Literature search	Records Search Results for Cingular Wireless Site Sm-190-02 (chia Supermarket Shopping Center), 1222 S. Magnolia Ave., Orange County, California	
OR-03021	2006	Wlodarski, Robert J.	Cellular, Archaeological Resource, Evaluations	Archaeological, Field study	Records Search for Royal Street Communications, LLC Wireless Telecommunications Site La0676a (SCE Orangewood Avenue), Located at 7600 Orangewood Avenue, Stanton, Orange County, California	
OR-03304	2006	Taniguchi, Christeen	Galvin Preservation Associates, Inc.	Archaeological, Field study	Historic Architectural Report for the Proposed Development of Hobby City in the Cities of Anaheim and Stanton, Orange County	
OR-03337	2006	Pollock, Katherine H.	Southern California Edison	Archaeological, Field study	Archaeological and Paleontological Assessment of the Proposed Peaker Project Location at Bare Substation	X
OR-03486	2007	Baker, Cindy and Mary L. Maniery	PAR Environmental Services, Inc.	Archaeological, Evaluation, Field study	Cultural Resource Inventory and Evaluation of United States Army Reserve 63d Regional Readiness Command Facilities	

TABLE 4-9
CULTURAL RESOURCE STUDIES WITHIN 0.5-MILE OF THE PROJECT SITE

Report No.	Year	Author(s)	Affiliation	Type of Study	Title of Study	Within the Project Site
OR-03491	2007	Sorrell, Tanya and Shannon Carmack	LSA Associates, Inc.	Archaeological, Field study	Draft Cultural Resource Assessment Report the Hobby City Development Project, Cities of Stanton and Anaheim, Orange County, California	
OR-03524	2009	Bonner, Wayne H.	Michael Brandman Associates	Archaeological, Field study	Cultural Resource Records Search and Site Visit Results for T-Mobile USA Candidate LA03190I (Magnolia & Ball), 1226 South Magnolia Ave, Anaheim, Orange County, California	
OR-03859	2010	Wlodarski, Robert	C.A.R.E	Archaeological, Field study, Other research	AT&T Wireless Telecommunications Site LA3078, Located at 2719 West Ball Road, Anaheim, Orange County, California	
OR-03901	2009	Fulton, Phil	LSA Associates, Inc.	Literature search	Cultural Resource Assessment - Verizon Wireless Services, Webster Facility, City of Anaheim, Orange County, California	
OR-03972	2007	Kim, Steve	FAA	Archaeological, Field study	Proposed Federal Aviation Administration (FAA) Airport Surface Detection Equipment, Model X (ASDE-X) System to Serve John Wayne--Orange County Airport (SNA), Santa Ana, California	
OR-04001	1998	Anthofer, Joseph and Regier, Jeanna	Union Railroad Company	Archaeological, Field study	Union Pacific Railroad Company, Abandonment and Discontinuance Exemption, in Orange County, CA (Los Alamitos Branch) Combined Environmental and Historic Report	
OR-04010	2008	Fulton, Phil and Terri Fulton	LSA Associates, Inc.	Archaeological, Field study	Cultural Resource Assessment, Verizon Wireless Services, West Ball Facility, City of Stanton, Orange County, California	
OR-04300	2013	Bonner, Wayne	MBA	Archaeological, Field study	Cultural Resources Records Search and Site Visit Results for Verizon Wireless Candidate (Anaconda) 7581 Chapman Avenue, Garden Grove, Orange County, California	
OR-04528	2014	Bonner, Diane F., Carrie D. Wills, and Kathleen A. Crawford	Environmental Assessment Specialists, Inc.	Archaeological, Architectural/Historical, Field study	Cultural Resources Records Search and Site Visit Results for T Mobile West, LLC Candidate IE95007A (Ball Road-SCE), 2722 West Stonybrook Drive (N/O Ball Road, E/O Dale Street), Anaheim, Orange County	
OR-04528	2014	Wills, Carrie D. and Kathleen A. Crawford	Environmental Assessment Specialists, Inc.	Architectural/Historical, Evaluation	Direct APE Historic Architectural Assessment for T Mobile West, LLC Candidate IE95007A (Ball Road-SCE), 2722 West Stonybrook Drive (N/O Ball Road, E/O Dale Street), Anaheim, Orange County	
OR-04578	2016	Roland, Jennifer	NWB Environmental Services, LLC	Archaeological, Field study	Phase I Investigation for the Verizon Wireless Katella/Brookhurst Antenna Installation Project, Garden Grove, Orange County, California	
Source: SCCIC 2021.						

Supplemental Analysis

a) Cause a substantial adverse change in the significance of a historical resource pursuant to §15064.5?

Less Than Significant Impact. As stated previously, the SCCIC record search identified 22 prior cultural resources studies within the one-mile search, one of which was identified within the Project area. Additionally, the SCCIC did not identify any previously recorded cultural resource within the one-mile search radius of the Project site. Also, no historical resources were identified on the Project site. Therefore, the Project's impacts on historical resources are considered less than significant, and no mitigation is required.

b) Cause a substantial adverse change in the significance of an archaeological resource pursuant to §15064.5?

Less Than Significant With Mitigation Incorporated. Based on the searches conducted, one study within the Project area, OR-03337, included an *Archaeological and Paleontological Assessment of the Proposed Peaker Project Location at Bare Substation*. No archaeological resources were discovered on the Project site. However, there is a possibility that buried historical and/or archaeological materials would be uncovered during necessary subsurface excavations for the construction of the Project. To make sure no significant impacts would result, MM CUL-1 is proposed and calls for a qualified archaeologist to monitor earth-moving activities during construction and sets procedures to follow in the event of the discovery of archaeological resources. Implementation of MM CUL-1 would reduce the potential for the destruction of any significant archaeological resources. Therefore, potential impacts pertaining to adverse change in the significance of an archaeological resource would be less than significant with implementation of mitigation.

c) Disturb any human remains, including those interred outside of formal cemeteries?

Less Than Significant Impact. There is no indication that human remains are present within the Project site, and the SCCIC records search does not indicate evidence of human remains within the one-mile search radius of the site. However, construction activities may unearth previously undiscovered human remains.

In compliance with State and federal regulations, if human remains are encountered during excavation activities, all work shall halt at the site and or any nearby areas reasonably suspected to overlie adjacent remains, and the County Coroner shall be notified (RR CUL-1). The Coroner shall determine whether the remains are of forensic interest within two working days of receiving notification. If the Coroner, with the aid of the qualified archaeologist, determines that the remains are prehistoric, the Coroner shall contact the NAHC within 24 hours of the determination. The NAHC shall be responsible for designating the Most Likely Descendant (MLD), who will be responsible for the ultimate disposition of the remains, as required by Section 5097.98 of the California Public Resources Code. Compliance with RR CUL-1 would ensure that impacts on human remains would be less than significant. No mitigation is required.

Regulatory Requirements

RR CUL-1 If human remains are encountered during any Project-related ground-disturbing activities, Section 7050.5 of the *California Health and Safety Code* states that no further disturbance shall occur until the County Coroner has made a determination of origin and disposition of the materials pursuant to Section 5097.98 of the *California Public Resources Code*. The provisions of Section 15064.5 of the California Environmental Quality Act (CEQA) Guidelines shall also be followed. The County Coroner must be notified of the find immediately. If the remains are determined to be prehistoric, the Coroner shall notify the Native American Heritage Commission (NAHC). The NAHC will determine and notify a Most Likely Descendent (MLD). With the permission of the landowner or his/her authorized representative, the MLD may inspect the site of the discovery. The MLD must complete the inspection within 24 hours of notification by the NAHC. The MLD may recommend scientific removal and nondestructive analysis of human remains and items associated with Native American burials. These requirements shall be included as notes on the contractor specification and verified by the Community Development Department, prior to issuance of grading permits. This measure shall be implemented to the satisfaction of the City in consultation with the County Coroner.

Mitigation Measures

MM CUL-1 A qualified archaeologist (the "Project Archaeologist") that meets the Secretary of Interior Standards (SOI) shall be retained prior to the start of grading for Project-related construction. The Project Archaeologist shall monitor all ground-disturbing activities within the areas of native soil (i.e., below existing areas of artificial fill from previous construction). If archaeological or historical resources are encountered during implementation of any phase of the Project, the Project Archaeologist will be allowed to temporarily divert or redirect grading or excavation activities in the vicinity of the find in order to make an evaluation of the find.

Conclusion

The additional 139 units have no significant impacts beyond the impacts analyzed in the Initial Study for the General Plan Update.

4.6 ENERGY

Would the project:	Potentially Significant Impact	Less Than Significant With Mitigation Incorporated	Less Than Significant Impact	No Impact
a) Result in potentially significant environmental impact due to wasteful, inefficient, or unnecessary consumption of energy resources, during project construction or operation?	<input type="checkbox"/>	<input type="checkbox"/>	<input checked="" type="checkbox"/>	<input type="checkbox"/>
b) Conflict with or obstruct a state or local plan for renewable energy or energy efficiency?	<input type="checkbox"/>	<input type="checkbox"/>	<input type="checkbox"/>	<input checked="" type="checkbox"/>

2008 General Plan Update EIR

Energy was not included as a topical issue in Appendix G of Environmental Checklist Form at the time the GP EIR was prepared, and thus was not included as a section in the EIR. However, the discussion in Section 10.0, Significant Irreversible Environmental Changes which would be Involved if the Proposed Project were Implemented, of the GP EIR, identified that implementation of the project would commit energy resources in the form of petroleum products (diesel fuel and gasoline), natural gas, and electricity and considered this an irreversible environmental change.

Supplemental Analysis

a) Result in potentially significant environmental impact due to wasteful, inefficient, or unnecessary consumption of energy resources, during project construction or operation?

Construction

Less Than Significant Impact. Project construction would require the use of construction equipment for excavation, building, and paving activities. Construction also includes the vehicles of construction workers and vendors traveling to and from the Project site. Off-road construction equipment use was calculated from the equipment data (i.e., mix, hours per day, horsepower, load factor, days per phase) provided in the CalEEMod version 2022.1.1.20 construction output files included in Appendix A of this Subsequent IS/MND. The total horsepower hours for the Project was then multiplied by fuel usage estimates per hours of construction activities included in the OFFROAD Model. Fuel consumption from construction worker, vendor, and delivery/haul trucks was calculated using the trip rates and distances provided in the CalEEMod construction output files. Total vehicle miles traveled (VMT) was calculated for each type of construction-related trip and divided by the corresponding miles per gallon factor using CARB's Emissions FAcT 2021 (EMFAC 2021) model. EMFAC 2021 provides the total annual VMT and fuel consumed for each vehicle type. Construction vendor trucks were assumed to be heavy-duty diesel trucks. Total fuel consumption for Project related construction activities are shown in Table 4-10.

**TABLE 4-10
ENERGY USE DURING CONSTRUCTION**

Source	Gasoline Fuel (gallons)	Diesel Fuel (gallons)
Off-road Construction Equipment	12,380	13,842
Worker commute trips	24,856	59
Vendor trips	2,355	24
Haul Trucks	6	5,157
Total	39,598	19,082
Total may not add due to rounding. See Appendix A for Energy data. Data based on CalEEMod 2022.1.1.20 (Appendix A), OFFROAD, and EMFAC2021 programs.		

Fuel energy consumed during construction would be temporary in nature and would not occur after completion of construction activities. Furthermore, there are no unusual Project characteristics that would necessitate the use of construction equipment that would be less energy-efficient than at comparable construction sites in other parts of the State. Therefore, the proposed construction activities would not result in inefficient, wasteful, or unnecessary fuel consumption.

Operation

Project operations would result in energy consumption related to electricity, natural gas, water, solid waste, and transportation. In addition, potential energy impacts of the Project are evaluated with emphasis on avoiding or reducing inefficient, wasteful, and unnecessary consumption of energy. The regulations, plans, and policies adopted for the purpose of maximizing energy efficiency that are directly applicable to the Project include (1) California's Title 24 Building Energy Efficiency Standards for Residential Buildings, (2) the CALGreen Code, and (3) the City of Stanton Energy Resources section of the General Plan. Development of the Project site would comply with the applicable energy efficiency standards at the time of application. The City of Stanton Energy Resources section of the General Plan establishes goals of conserving energy in homes and businesses as well as expanding renewable energy generation sources. These codes are enforced by the City, and adherence to standard requirements for construction and operations would ensure that the Project would comply with these regulations.

Transportation energy use would be associated with daily trips associated with the Project. Based on data obtained from CalEEMod (refer to Appendix A), the Project would generate 3.2 million annual VMT. The gasoline and diesel consumption rates were calculated using estimated miles per gallon factors based on data from EMFAC 2021 that provides average vehicle emissions rates for the SoCAB in California. It is estimated that Project-generated operational traffic would consume 73,776 gallons of gasoline fuel and 1,065 gallons of diesel fuel per year (Table 4-11, Energy Use During Operations). Transportation fuels consumption would steadily decline with increases to the Corporate Average Fuel Efficiency Standards and phase-out of older, more fuel-consumptive vehicles with energy-efficient electric vehicles and vehicles with greater fuel efficiency. As discussed in Section 4.3, Air Quality, the

Project would assist Orange County in addressing the housing deficiency, which would lead to shorter vehicle trip lengths from employees living in the Town Center Specific area. Because the Project would incorporate the latest energy efficiency standards for residential buildings, assist in meeting housing demands locally, and have no unusual characteristics that would cause greater energy consumption than a comparable project elsewhere in the State, impacts would thus be less than significant, and no mitigation is required.

TABLE 4-11
ENERGY USE DURING OPERATIONS

Gasoline (Gallons/yr)	Diesel (Gallons/yr)	Natural Gas (kBtu/yr)	Electricity (kWh/yr)
73,776	1,065	2,294,260	671,692
yr: year; kBtu: kilo-British thermal unit; kWh: kilowatt hour.			

b) Conflict with or obstruct a state or local plan for renewable energy or energy efficiency?

No Impact. The State's Energy Efficiency Standards for Residential and Nonresidential Buildings (Title 24, Part 6 of the CCR) were established in 1978 in response to a legislative mandate to reduce California's energy consumption. The current 2022 Title 24 Standards, effective January 1, 2022 (RR GHG-1). The 2022 California Green Building Standards Code (24 CCR, Part 11), also known as the CALGreen code, contains mandatory requirements and voluntary measures for new residential and nonresidential buildings (including buildings for retail, office, public schools and hospitals) throughout California (RR GHG-2). The development of the CALGreen Code is intended to improve public health, safety, and general welfare by enhancing the design and construction of buildings through the following construction practices: (1) planning and design; (2) energy efficiency; (3) water efficiency and conservation; (4) material conservation and resource efficiency; and (5) environmental quality. In short, the code is established to reduce construction waste; make buildings more efficient in the use of materials and energy; and reduce environmental impact during and after construction.

The CALGreen Code contains requirements for construction site selection, storm water control during construction, construction waste reduction, indoor water use reduction, material selection, natural resource conservation, site irrigation conservation, and more. The code provides for design options allowing the designer to determine how best to achieve compliance for a given site or building condition. The code also requires building commissioning, which is a process for verification that all building systems (e.g., heating and cooling equipment and lighting systems) are functioning at their maximum efficiency.

The CALGreen Code provides standards for light and glare reduction, grading and paving, energy efficient appliances, renewable energy, graywater systems, water efficient plumbing fixtures, recycling and recycled materials, pollutant controls (including moisture control and indoor air quality), acoustical controls, storm water management, building design,

insulation, flooring, and framing, among others. The Project would comply with the 2022 Building Energy Efficiency Standards and the 2022 CALGreen Code.

The Project would achieve the City's goals of energy conservation and expansion of renewable energy generation as required under 2022 Title 24 Building Energy Efficiency Standards and 2022 CALGreen. The Building Energy Efficiency Standards and CALGreen are updated on three-year cycles. Each triennial edition of the Building Energy Efficiency Standards improves on the energy efficiency of the previous edition. The CALGreen likewise improves in energy efficiency between each successive edition. Project development would comply with the latest State of California energy efficiency standards related to building energy use and the provision of electric vehicle charging stations. Compliance with City and State requirements would result in consistency with State and local plans related to energy conservation and energy efficiency. The 2022 Title 24 Building Energy Efficiency Standards and CALGreen requirements adopted by the Project would also be consistent with the City's goal of energy conservation and renewable energy generation. The Project would be built over an extended time frame. During this time, updated Title 24 and CALGreen requirements can be expected that would lead to greater energy efficiency for the future projects as they develop. As discussed previously in Section 4.3 Air Quality, the Specific Plan has numerous sustainability guidelines, which seek to promote energy efficiency, minimize heat islands, and conserve water resulting in reduced GHG emissions. Because the Project is required to comply with the State of California's Title 24 and CALGreen requirements, as well as follow the Specific Plan's Sustainability Guidelines, there would be no impact associated with conflicting or obstructing local or State energy plans. No impacts would occur, and no mitigation is required.

Regulatory Requirements

RR GHG-1 and RR GHG-2, presented in Section 5.8, Greenhouse Gas Emissions, would be applicable.

Mitigation Measures

Project implementation would not result in significant impacts related to Energy; therefore, no mitigation measures are required.

Conclusion

The additional 139 units have no significant impacts beyond the discussion in Section 10.0, Significant Irreversible Environmental Changes which would be Involved if the Proposed Project were Implemented, of the GP EIR.

4.7 GEOLOGY AND SOILS

Would the project:	Potentially Significant Impact	Less Than Significant With Mitigation Incorporated	Less Than Significant Impact	No Impact
a) Directly or indirectly cause potential substantial adverse effects, including the risk of loss, injury, or death involving:				
i) Rupture of a known earthquake fault, as delineated on the most recent Alquist-Priolo Earthquake Fault Zoning Map issued by the State Geologist for the area or based on other substantial evidence of a known fault?	<input type="checkbox"/>	<input type="checkbox"/>	<input checked="" type="checkbox"/>	<input type="checkbox"/>
ii) Strong seismic groundshaking?	<input type="checkbox"/>	<input type="checkbox"/>	<input checked="" type="checkbox"/>	<input type="checkbox"/>
iii) Seismic-related ground failure, including liquefaction?	<input type="checkbox"/>	<input checked="" type="checkbox"/>	<input type="checkbox"/>	<input type="checkbox"/>
iv) Landslides?	<input type="checkbox"/>	<input type="checkbox"/>	<input type="checkbox"/>	<input checked="" type="checkbox"/>
b) Result in substantial soil erosion or the loss of topsoil?	<input type="checkbox"/>	<input type="checkbox"/>	<input checked="" type="checkbox"/>	<input type="checkbox"/>
c) Be located on a geologic unit or soil that is unstable, or that would become unstable as a result of the project, and potentially result in on- or off-site landslide, lateral spreading, subsidence, liquefaction or collapse?	<input type="checkbox"/>	<input checked="" type="checkbox"/>	<input type="checkbox"/>	<input type="checkbox"/>
d) Be located on expansive soil, as defined in Table 18-1-B of the Uniform Building Code (1994), creating substantial direct or indirect risks to life or property?	<input type="checkbox"/>	<input checked="" type="checkbox"/>	<input type="checkbox"/>	<input type="checkbox"/>
e) Have soils incapable of adequately supporting the use of septic tanks or alternative wastewater disposal systems where sewers are not available for the disposal of wastewater?	<input type="checkbox"/>	<input type="checkbox"/>	<input type="checkbox"/>	<input checked="" type="checkbox"/>
f) Directly or indirectly destroy a unique paleontological resource or site or unique geologic feature?	<input type="checkbox"/>	<input checked="" type="checkbox"/>	<input type="checkbox"/>	<input type="checkbox"/>

2008 General Plan Update EIR

The analysis in the GP EIR indicated that the City would experience high levels of ground shaking during a seismic event, which would result in substantial damage to some buildings; soils could become unstable during intense ground shaking resulting in potential liquefaction; future development could result in impacts related to soil erosion or loss of topsoil and expansive soils. Cumulative impacts related to geologic, soils, and seismic condition were considered potentially significant.

Introduction

Analysis for this section was prepared using Chapter 6, Community Health and Safety of the *City of Stanton General Plan* (Stanton 2008) and information derived from the State of California Geological Survey.

Supplemental Analysis

a) *Directly or indirectly cause potential substantial adverse effects, including the risk of loss, injury, or death involving:*

i) *Rupture of a known earthquake fault, as delineated on the most recent Alquist-Priolo Earthquake Fault Zoning Map issued by the State Geologist for the area or based on other substantial evidence of a known fault?*

Less Than Significant Impact. Ground rupture occurs when movement on a fault break through the surface. The State of California has established Earthquake Fault Zones for the purpose of mitigating the hazard of fault rupture by prohibiting the location of most human occupancy structures across the traces of active faults. According to the Stanton General Plan, Chapter 6 Community Health and Safety, and the California Geological Survey (CGS), there are several potentially active faults within proximity to the City, such as the Newport-Inglewood Fault Zone; the Elsinore Fault Zone-Whittier Section; the Norwalk Fault, the Elysian Park Fault, and the San Andreas Fault; however, there are no Alquist Priolo Earthquake Fault Zones or known faults located within the City (Stanton 2008a; CGS 2015b). Therefore, implementation of the proposed Project would not expose people or structures to potential substantial adverse effects involving ground rupture. Impacts would be less than significant, and no mitigation is required.

ii) *Strong seismic ground shaking?*

Less than Significant Impact. The City of Stanton and the rest of California are located within a seismically active region. Moderate to strong earthquakes can occur on numerous local faults. Some of the major active nearby faults to the City include the Newport-Inglewood Fault Zone; the Elsinore Fault Zone-Whittier Section; the Norwalk Fault, the Elysian Park Fault, and the San Andreas Fault (CGS 2015b). The proximity of active faults indicates potential ground shaking during the life of the Project. These impacts depend on which fault the earthquake occurred, fault location, distance from the development area, and magnitude of the earthquake.

As discussed above in Checklist Response 4.7(a)(i), there are no known active or potentially active faults within the City and the Project area. However, in order to reduce the effects of ground shaking, geotechnical design considerations for construction in the City of Stanton, including the Project area, are governed by the *Stanton Building Code*, as set forth in Title 16, Division 1, Chapter 16.04 (Building Code) of the City's Municipal Code, which incorporates by reference the *California Building Code* (CBC) (RR GEO-1). All buildings and other structures constructed as part of the proposed Project would be designed in accordance with applicable requirements of the CBC in effect at the time of grading plan submittal, the *Stanton Municipal Code*, and any applicable building and seismic codes in effect at the time the grading plans are submitted. Therefore, compliance with RR GEO-1 would ensure a less than significant impact from strong seismic ground shaking. No mitigation is required.

iii) Seismic-related ground failure, including liquefaction?

Less Than Significant with Mitigation Incorporated. Liquefaction is a seismic phenomenon in which loose, saturated, granular soils behave similarly to a fluid when subject to high-intensity ground shaking. Liquefaction occurs when three general conditions coexist: (1) shallow groundwater; (2) low density non-cohesive (granular) soils; and (3) high-intensity ground motion. Studies indicate that saturated, loose near surface cohesionless soils exhibit the highest liquefaction potential, while dry, dense, cohesionless soils and cohesive soils exhibit low to negligible liquefaction potential. In general, cohesive soils are not considered susceptible to liquefaction, depending on their plasticity and moisture content. Effects of liquefaction on level ground include settlement, sand boils, and bearing capacity failures below structures. Dynamic settlement of dry loose sands can occur as the sand particles tend to settle and densify as a result of a seismic event.

According to the General Plan and based on review of the State of California Seismic Hazard Zone for liquefaction potential, the proposed Specific Plan area is located entirely within a liquefaction hazard zone (Stanton 2008a; CGS 2021). Therefore, the potential for seismic-related ground failure, including liquefaction, represents a significant impact. The Seismic Hazards Mapping Act (SHMA) requires site-specific geotechnical investigations be conducted identifying the hazard and formulating mitigation measures prior to permitting most developments designed for human occupancy within the Zones of Required Investigation. Before a development permit can be issued or a subdivision approved, cities and counties must require a site-specific investigation to determine whether a significant hazard exists at the site and, if so, recommend measures to reduce the risk to an acceptable level. The investigation must be performed by State-licensed engineering geologists and/or civil engineers (DOC 2021).

Implementation of RR GEO-1 requires that Seismic Design Considerations, are fully incorporated in the design and construction of all development, and MM GEO-1 requires site-specific geotechnical investigations on all proposed Project sites within the Specific Plan area. Therefore, with compliance with RR GEO-1 and implementation of MM GEO-1, impacts related to seismic-related ground failure, including liquefaction, would be less than significant.

iv) Landslides?

No Impact. According to the General Plan, the City does not have the potential for landslides (Stanton 2008a). Further, the City and surrounding area are located in a generally flat, urbanized portion of Southern California. Therefore, landslides are not anticipated in the Project area. The Project would not result in a substantial adverse effect, including the risk of loss, injury, or death, due to landslides. No impact would occur, and no mitigation is required.

b) Result in substantial soil erosion or loss of topsoil?

Less Than Significant Impact. The proposed Specific Plan area has a relatively flat topography and is primarily developed with residential, industrial, and commercial land

uses. The proposed Specific Plan includes development and redevelopment opportunities mostly located at infill sites primarily covered by disturbed vegetation or impermeable surfaces. Therefore, implementation of the proposed Specific Plan is anticipated to result in minimal soil erosion or loss of topsoil. However, the City is characterized as gently sloping to the west and southwest. Alluvial sediments, deposited by an ancestral Santa Ana River, underlie the City. Alluvium sediments are typically comprised of a variety of materials including fine particles of silt and clay and larger particles of sand and gravel (Stanton 2008a).

During demolition and construction activities, temporary soil erosion may occur due to soil disturbance and the removal of buildings and paved surfaces. In addition, soil erosion due to rainfall and wind may occur if unprotected soils are exposed during construction. When applicable, future development in the Specific Plan area would be required to obtain a National Pollutant Discharge Elimination System (NPDES) permit for construction activities or coverage under the NPDES Construction General Permit. The Construction General Permit requires preparation of a Stormwater Pollution Prevention Plan (SWPPP) and implementation of erosion control, sediment control, tracking, waste management, and construction site maintenance best management practices (BMPs) to reduce the potential for soil and wind erosion during construction activities (see RR HWQ-1, in Section 4.10). Further, all Specific Plan development must comply with the City's grading ordinance, which requires preparation of an erosion control plan for City approval prior to issuance of a grading permit (see RR HWQ-4 in Section 4.10). With compliance with these regulations, potential impact pertaining to construction-related soil erosion would be less than significant, and no mitigation is required.

Additionally, Specific Plan development would implement site improvements and landscaping to prevent long-term erosion (RR HWQ-2). Therefore, operation-related soil erosion would also be less than significant, and no mitigation is required.

c) Be located on a geologic unit or soil that is unstable, or that would become unstable as a result of the project, and potentially result in on or off-site landslide, lateral spreading, subsidence, liquefaction or collapse?

Less Than Significant With Mitigation Incorporated. As discussed in Checklist Response 4.7(a)(iv), above, the Project site is not located in a potential landslide area. Potential landslide impacts would be less than significant, and no mitigation is required.

As indicated in Checklist Response 4.7(a)(iii), the City, including the Project area, is in a liquefaction zone. As discussed previously, RR GEO-1 and MM GEO-1 which require Seismic Design Considerations, would be incorporated into the design and construction of all development and a site-specific geotechnical investigation by a State-licensed geologist and/or civil engineer would be conducted on all proposed Project sites within the Specific Plan area. Therefore, compliance with RR GEO-1 and implementation of MM GEO-1 would ensure impacts related to liquefaction would be less than significant.

Lateral spreading is the downslope movement of surface sediment due to liquefaction in a subsurface layer during an earthquake. As discussed above, liquefaction is a potential risk in

the City; however, there are no Alquist Priolo Earthquake Fault Zones located in the City. Due to the generally low potential for a major earthquake damage and the City's flat topography and lack of significant slopes, the City is not subject to lateral spreading conditions. Therefore, impacts related to lateral spreading would be less than significant, and no mitigation is required.

The City is comprised of extensive alluvial deposits resulting from erosion of sediments from the Santa Ana River. Alluvium sediments are typically comprised of a variety of materials including fine particles of silt and clay and larger particles of sand and gravel (Stanton 2008). Subsidence involves a sudden sinking or gradual settling and compaction of soil and other surface material with little or no horizontal motion. Alluvial regions, such as the City, are particularly susceptible to subsidence. Expansive soils have a significant amount of clay particles that can give up water (shrink) or take on water (swell). The major cause of ground subsidence is the excessive withdrawal of groundwater, gas, oil, or hydrocompaction, and underground mining, among others. The change in volume exerts stress on buildings and other loads placed on these soils. There are no known ongoing or planned large-scale extractions of groundwater, gas, oil, or geothermal energy that would cause subsidence within the Specific Plan area.

The proposed Specific Plan Project would adhere to all applicable standards, regulations, and codes. Impacts would be less than significant for onsite or offsite landslides and lateral spreading, and no mitigation is required. Compliance with RR GEO-1 and implementation of MM GEO-1 would ensure impacts related to subsidence and liquefaction, and therefore potential collapse, would be less than significant.

d) Be located on expansive soil, as defined in Table 18-1-B of the Uniform Building Code (1994), creating substantial direct or indirect risks to life or property?

Less Than Significant With Mitigation Incorporated. Expansive soils are characterized by their ability to undergo significant volume changes (shrink or swell) due to variations in moisture content. Changes in soil moisture content can result from rainfall, landscape irrigation, utility leakage, roof drainage, perched groundwater, drought, or other factors, and may cause settlement or heave of structures, concrete slabs supported on-grade, or pavements supported over these materials. Depending on the extent and location below finished subgrade, these soils could have a detrimental effect on construction.

All Project construction within the Specific Plan area would be required to comply with the current CBC (RR GEO-1). Additionally, MM GEO-1 requires a site-specific geotechnical investigation by a State-licensed geologist and/or civil engineer for all proposed developments within the Specific Plan area. With adherence to RR GEO-1 and implementation of MM GEO-1, Project impacts related to expansive soils would be less than significant.

e) Have soils incapable of adequately supporting the use of septic tanks or alternative waste water disposal systems where sewers are not available for the disposal of wastewater?

No Impact. The City of Stanton is currently served by a municipal sewer system. Future development within the Specific Plan area would be served by the existing municipal sewer system. The proposed Project would not involve the use of septic tanks or alternative wastewater disposal systems. No impacts would occur, and no mitigation is required.

f) Directly or indirectly destroy a unique paleontological resource or site or unique geological feature?

Less Than Significant With Mitigation Incorporated. The Project site is generally located within the Peninsular Ranges Geomorphic Province of California and roughly 8 miles northeast of Los Alamitos Bay and about 11 miles from the coast of the Pacific Ocean. Several nearby river systems consisting of Anaheim Creek, Coyote Creek, 19th and 20th century alignments of the San Gabriel and Los Angeles River, and the Santa Ana River have resulted in the accumulation of sediments for this region of Orange County. More specifically, the City of Stanton is comprised of extensive alluvial deposits resulting from erosion of sediments from the Santa Ana River. Alluvium sediments are typically comprised of a variety of materials including fine particles of silt and clay and larger particles of sand and gravel (Stanton 2008a).

Based on a review of available geologic maps and from the results of the literature review and records check conducted on October 31, 2021, through the Natural History Museum (NHM) of Los Angeles County, the primary geologic unit underlying the site is Quaternary young alluvial to Pleistocene deposits that occur at depth below the artificial fill. These materials are defined as Holocene to late Pleistocene deposits consisting of silt, sand, and gravels in general.

The record search also included a thorough search of the NHM paleontology collection records for the locality and specimen data for the Project site and surrounding area. The record search did not identify any fossil localities within the site. However, five localities were located nearby from the same sedimentary deposits that occur in the Project site, either at the surface or at depth. The Project site is underlain by Alluvium to late Pleistocene deposits, which could contain unknown fossils. Therefore, if grading and/or ground disturbing activities encounter unknown paleontological resources, implementation of MM GEO-2 would reduce this potential impact to a less than significant level. Therefore, this impact would be less than significant with mitigation.

Regulatory Requirements

RR GEO-1 The proposed Project shall be constructed in accordance with the *Stanton Building Code*, Title 16, Division 1, Chapter 16.04 (Building Code) of the City's Municipal Code and any other applicable building standards.

Mitigation Measures

- MM GEO-1** Site specific geotechnical investigations by a State-licensed geologist and/or civil engineer shall be required for all future projects within the Town Center Specific Plan.
- MM GEO-2** In the event paleontological resources are encountered during construction, ground-disturbing activity shall cease. A Qualified Paleontologist that meets the Society for Vertebrate Paleontology (SVP) shall be retained by the Applicant to examine the materials encountered, assess the nature and extent of the find, and recommend a course of action to further investigate and protect or recover and salvage those resources that have been encountered. Criteria for discard of specific fossil specimens shall be made explicit. If a Qualified Paleontologist determines that impacts to a sample containing significant paleontological resources cannot be avoided by project planning, then recovery may be applied. Actions may include recovering a sample of the fossiliferous material prior to construction; monitoring work and halting construction if an important fossil needs to be recovered; and/or cleaning, identifying, and cataloging specimens for curation and research purposes. The cost associated with recovery, salvage, and treatment shall be borne by the Applicant. All recovered and salvaged resources shall be prepared to the point of identification and permanent preservation by the Qualified Paleontologist. Resources shall be identified and curated into an established accredited professional repository. The Qualified Paleontologist shall have a repository agreement in hand prior to initiating recovery of the resource.

Conclusion

The additional 139 units would result in new significant impacts beyond the impacts analyzed in the GP EIR. Implementation of mitigation measures would reduce the impacts to less than significant level.

4.8 GREENHOUSE GAS EMISSIONS

Would the project:	Potentially Significant Impact	Less Than Significant With Mitigation Incorporated	Less Than Significant Impact	No Impact
a) Generate greenhouse gas emissions, either directly or indirectly, that may have a significant impact on the environment?	<input type="checkbox"/>	<input type="checkbox"/>	<input checked="" type="checkbox"/>	<input type="checkbox"/>
b) Conflict with an applicable plan, policy or regulation adopted for the purpose of reducing the emissions of greenhouse gases?	<input type="checkbox"/>	<input type="checkbox"/>	<input checked="" type="checkbox"/>	<input type="checkbox"/>

2008 General Plan Update EIR

Greenhouse Gas (GHG) Emissions was not included as a topical issue in Appendix G of Environmental Checklist Form at the time the GP EIR was prepared, and thus was not included as a section in the EIR.

Introduction

Climate change refers to any significant change in measures of climate (e.g., average temperature, precipitation, or wind patterns) over a period of time. Climate change may result from natural factors, natural processes, and human activities that change the composition of the atmosphere and alter the surface and features of the land. Significant changes in global climate patterns have recently been associated with global warming, which is an average increase in the temperature of the atmosphere near the Earth's surface; this is attributed to an accumulation of greenhouse gas (GHG) emissions in the atmosphere. GHGs trap heat in the atmosphere which, in turn, increases the Earth's surface temperature. Some GHGs occur naturally and are emitted to the atmosphere through natural processes, while others are created and emitted solely through human activities. The emission of GHGs through fossil fuel combustion in conjunction with other human activities are associated with global warming.

GHGs, as defined under California's Assembly Bill (AB) 32, include carbon dioxide (CO₂), methane (CH₄), nitrous oxide (N₂O), hydrofluorocarbons (HFCs), perfluorocarbons (PFCs), and sulfur hexafluoride (SF₆). General discussions on climate change often include water vapor, atmospheric ozone, and aerosols in the GHG category. Water vapor and atmospheric ozone are not gases that are formed directly in the construction or operation of development projects, nor can they be controlled in these projects. Aerosols are not gases. While these elements have a role in climate change, they are not considered by either regulatory bodies, such as CARB, or climate change groups, such as the California Climate Action Registry, as gases to be reported or analyzed for control. Therefore, no further discussion of water vapor, atmospheric ozone, or aerosols is provided.

Regulatory Background

On June 1, 2005, Governor Arnold Schwarzenegger signed Executive Order (EO) S-3-05, which calls for a reduction in GHG emissions to the year 2000 level by 2010, to year 1990 levels by 2020, and to 80 percent below 1990 levels by 2050.

The principal overall State plan and policy adopted for the purpose of reducing GHG emissions is Assembly Bill (AB) 32 (California Global Warming Solutions Act of 2006). AB 32 establishes regulatory, reporting, and market mechanisms to achieve quantifiable reductions in GHG emissions and establishes a cap on statewide GHG emissions. AB 32 recognizes that California is the source of substantial amounts of GHG emissions. The statute states the following:

Global warming poses a serious threat to the economic well-being, public health, natural resources, and the environment of California. The potential adverse impacts of global warming include the exacerbation of air quality problems, a reduction in the quality and supply of water to the state from the Sierra snowpack, a rise in sea levels resulting in the displacement of thousands of coastal businesses and residences, damage to marine ecosystems and the natural environment, and an increase in the incidences of infectious diseases, asthma, and other human health-related problems. In order to avert these consequences, AB 32 establishes a State goal of reducing GHG emissions to 1990 levels by the year 2020, codifying the goal of EO S-3-05.

CARB approved a Climate Change Scoping Plan as required by AB 32 in 2008; this plan is required to be updated every five years. The Climate Change Scoping Plan proposes a “comprehensive set of actions designed to reduce overall carbon GHG emissions in California, improve our environment, reduce our dependence on oil, diversify our energy sources, save energy, create new jobs, and enhance public health”. The Climate Change Scoping Plan has a range of GHG-reduction actions which include direct regulations, alternative compliance mechanisms, monetary and non-monetary incentives, voluntary actions, market-based mechanisms such as a cap-and-trade system, and an AB 32 implementation regulation to fund the program. The 2022 Scoping Plan is the latest update and implements the reduction target adopted under SB 32 and seeks to reduce GHG emissions through a number of measures. The measures applicable to the proposed Project from the 2022 Scoping Plan include energy efficiency measures, water conservation and efficiency measures, and transportation and motor vehicle measures, as discussed below. Energy efficiency measures are intended to maximize energy efficiency building and appliance standards, pursue additional efficiency efforts including new technologies and new policy and implementation mechanisms, and pursue comparable investment in energy efficiency from all retail providers of electricity in California. In addition, these measures are designed to expand the use of green building practices to reduce the carbon footprint of California’s new and existing inventory of buildings.

The Sustainable Communities and Climate Protection Act of 2008, Senate Bill (SB) 375, established a process to coordinate land use planning, regional transportation plans, and funding priorities in order to help California meet the GHG reduction goals established in AB 32. SB 375 required SCAG to incorporate a “sustainable communities strategy” (SCS) into its regional transportation plans (RTPs) that will achieve GHG emission reduction targets

though several measures, including land use decisions. SCAG's SCS is included in the SCAG 2020–2045 RTP/SCS. The goals and policies of the RTP/SCS that reduce vehicle miles traveled (VMT) focus on transportation and land use planning that include building infill projects; locating residents closer to where they work and play; and designing communities so there is access to high quality transit service.

On April 29, 2015, Governor Brown signed EO B-30-15, which ordered an interim statewide GHG emission reduction target to reduce GHG emissions to 40 percent below 1990 levels by 2030 to ensure California meets its target of reducing GHG emissions to 80 percent below 1990 levels by 2050. Five key goals for reducing GHG emissions through 2030 include (1) increasing renewable electricity to 50 percent; (2) doubling the energy efficiency savings achieved in existing buildings and making heating fuels cleaner; (3) reducing petroleum use in cars and trucks by up to 50 percent; (4) reducing emissions of short-lived climate pollutants; and (5) managing farms, rangelands, forests and wetlands to increasingly store carbon. EO B-30-15 also directs CARB to update the Climate Change Scoping Plan to express the 2030 target in terms of million metric tons of carbon dioxide equivalent.

On September 8, 2016, the Governor signed Senate Bill 32 (SB 32) to codify the GHG reduction goals of EO B-30-15, requiring the State to reduce GHG emissions by 40 percent below 1990 levels by 2030 (Health and Safety Code Section 38566). As stated above, this goal is expected to keep the State on track to meeting the goal set by EO S-3-05 of reducing GHG emissions by 80 percent below 1990 levels by 2050.

AB 197 was signed at the same time to ensure that the SB 32 goals are met by requiring CARB to provide annual reports of GHGs, criteria pollutants, and TACs by facility, City and sub-county level, and sector for stationary sources and at the County level for mobile sources. It also requires the CARB to prioritize specified emission reduction rules and regulations and to identify specified information for emission reduction measures (e.g., alternative compliance mechanism, market-based compliance mechanism, and potential monetary and nonmonetary incentive) when updating the Scoping Plan.

SB 350, signed on October 7, 2015, is the Clean Energy and Pollution Reduction Act of 2015. SB 350 is the implementation of some of the goals of EO B-30-15. The objectives of SB 350 are as follows:

1. To increase from 33 percent to 50 percent, the procurement of our electricity from renewable sources
2. To double the energy efficiency savings in electricity and natural gas final end uses of retail customers through energy efficiency and conservation

The text of SB 350 sets a December 31, 2030, target for 50 percent of electricity to be generated from renewable sources. SB 350 also requires the State to double statewide energy efficiency savings in electricity and natural gas end uses by 2030. Additionally, SB 350 sets requirements for large utilities to develop and submit integrated resources plans (IRPs), which detail how utilities would meet their customers' resource needs, reduce GHG emissions, and integrate clean energy resources.

On September 10, 2018, Governor Brown signed SB 100, the 100 Percent Clean Energy Act of 2018. SB 100 requires renewable energy and zero-carbon resources to supply 100 percent of electric retail sales to end-use customers and 100 percent of electricity procured to serve state agencies by December 31, 2045. This policy requires the transition to zero-carbon electric systems that do not cause contributions to increase of GHG emissions elsewhere in the western electricity grid. SB 100 also creates new standards for the Renewable Portfolio Standard (RPS) goals established by SB 350 in 2015. Specifically, the bill increases required energy from renewable sources for both investor-owned utilities and publicly owned utilities from 50 percent to 60 percent by 2030.

Further, on September 10, 2018, Governor Brown also signed California EO B-55-18, which sets a new statewide goal of carbon neutrality as soon as possible, and no later than 2045 and achieve net negative emissions thereafter. EO B-55-18 was added to the existing Statewide targets of reducing GHG emissions, including the targets previously established by Governor Brown of reducing emissions to 40 percent below 1990 levels by 2030 (EO B-30-15 and SB 32), and by Governor Schwarzenegger of reducing emissions to 80 percent below 1990 levels by 2040 (EO S-3-05).

The City of Stanton addresses GHGs through the Regional Coordination Element of the City's General Plan. This Element provides a discussion of how coordination with the City's planning, the County, regional and state bodies is essential for fostering a positive economic and political environment. The three components of this Element is comprised of housing, growth management, and air quality. The housing component recognizes that Stanton is a built-out City and "As such, the reuse and redevelopment of underutilized properties provide the greatest opportunity for housing within the city." (Stanton 2008a). The Growth Management component of the Element addresses the redevelopment of existing parcels as well as transportation networks within the City to reduce traffic congestion. "The majority of recent development in the city has therefore involved the recycling of older uses into new more efficient uses. For Stanton, growth management involves the efficient and productive reuse of these parcels in an orderly manner, benefiting current and future residents." (ibid). The last component of the Element involves City coordination with State and federal regulations and governmental agencies to reduce air pollutants and greenhouse gas emissions.

SCAQMD Significance Criteria

On December 5, 2008, the SCAQMD Governing Board presented the staff proposal for a tiered threshold approach wherein Tier 1 determines if a project qualifies for an applicable CEQA exemption, Tier 2 determines consistency with GHG reduction plans, and Tier 3 proposes a numerical screening value as a threshold. At their September 28, 2010, meeting, the Working Group suggested a Tier 3 threshold of 3,000 metric tons of carbon dioxide equivalent (MTCO_{2e}) per year for all land use types. Tier 4 determines if the project meets performance standards. Tier 4 has three options: Option 1—percent emission reduction target; Option 2—early implementation of applicable measures, and Option 3—sector-based standard. Tier 5 determines mitigation for CEQA offsets.

In the absence of adopted thresholds, the Tier 3 standard is used for this analysis. The development of project-level thresholds in accordance with CEQA is an ongoing effort at the State, Regional, and County levels, and significance thresholds may differ for future projects based on new or additional data and information that may be available at that time for consideration. Neither the SCAQMD, the City of Stanton, nor Orange County has adopted a significance threshold for GHG emissions from non-industrial development projects. Consequently, pursuant to the discretion afforded by Sections 15064.4(a) and 15064.4(b) of the State CEQA Guidelines, the impact of the Project's GHG emissions are assessed based on the methodologies proposed by SCAQMD's GHG CEQA Significance Threshold Working Group, as described above. The City defers to assessment methods and significance thresholds developed by the SCAQMD. This impact analysis evaluates consistency with regulatory programs designed to reduce GHG emissions and that contribute to the achievement of AB 32's and SB 32's goals as the primary significance criterion. In addition, this impact analysis also evaluates the Project's estimated emissions compared to the Tier 3 threshold (as discussed above) for impacts related to GHG emissions proposed by staff of the SCAQMD, but not adopted by the SCAQMD Board.

Supplemental Analysis

a) Generate greenhouse gas emissions, either directly or indirectly, that may have a significant impact on the environment?

Less Than Significant Impact. In developing methods for GHG impact analyses, there have been suggestions from local air pollution control districts of quantitative thresholds, often referred to as screening levels, which define an emissions level below which it may be presumed that climate change impacts would be less than significant.

Based on the proposed construction activities, the principal source of construction-related GHG emissions would be from internal combustion engines of construction equipment, on-road construction vehicles, and workers' commuting vehicles. GHG emissions from construction activities were obtained from the CalEEMod model, described above. The estimated construction GHG emissions for the proposed Project would be 805 MTCO_{2e}, over a period of 2 years, as shown in Table 8-12, Estimated Greenhouse Gas Emissions from Construction.

**TABLE 4-12
ESTIMATED GREENHOUSE GAS EMISSIONS
FROM CONSTRUCTION**

Year	Emissions (MTCO₂e)
2024	591
2025	214
Total	805
MTCO ₂ e: metric tons of carbon dioxide equivalent Notes: <ul style="list-style-type: none"> Totals may not add due to rounding variances. Detailed calculations in Appendix A, Air Quality and Greenhouse Gas Emissions Modeling Data. 	

Operational GHG emissions would come primarily from vehicle trips; other sources include electricity and water consumption; natural gas for space and water heating; and gasoline-powered landscaping and maintenance equipment. Table 4-13, Estimated Annual Greenhouse Gas Emissions from Project Operation, shows the annual GHG emissions from proposed Project's operations.

**TABLE 4-13
ESTIMATED ANNUAL GREENHOUSE GAS
EMISSIONS FROM PROJECT OPERATION**

Source	Emissions (MTCO₂e/yr)
Area	2
Energy	308
Mobile	814
Waste	32
Water	13
Total Operational Emissions	1,169
MTCO ₂ e/yr: metric tons of carbon dioxide equivalent per year Notes: <ul style="list-style-type: none"> Totals may not add due to rounding variances. Detailed calculations in Appendix A, Air Quality and Greenhouse Gas Emissions Modeling Data. 	

Because impacts from construction activities occur over a relatively short period of time, they contribute a relatively small portion of the overall lifetime project GHG emissions. In addition, GHG emission reduction measures for construction equipment are relatively limited. The SCAQMD recommends that construction emissions be amortized over a 30-year project lifetime so that GHG reduction measures address construction GHG emissions as part of the operational GHG reduction strategies. Therefore, construction and operational emissions are combined by amortizing the construction and operations over an assumed 30-year project lifetime. This combination is shown in Table 4-14, Estimated Total Project

Annual Greenhouse Gas Emissions, using the proposed Project's amortized construction and operational emissions.

**TABLE 4-14
ESTIMATED TOTAL PROJECT ANNUAL
GREENHOUSE GAS EMISSIONS**

Source	Emissions (MTCO ₂ e/yr ^a)
Construction (Amortized)	27 ^a
Operations (Table 8-13)	1,169
Total ^b	1,196
SCAQMD-Recommended Threshold (Tier 3)	3,000
Exceeds Threshold?	No
MTCO ₂ e/yr: metric tons of carbon dioxide equivalent per year	
^a Total derived by dividing construction emissions (see Table 4-14) by 30.	
^b Total annual emissions are the sum of amortized construction emissions and operational emissions.	

It is noted that there are no established applicable quantitative federal, State, regional, or local CEQA significance criteria for GHG emissions for non-industrial projects in the SoCAB. The SCAQMD has proposed, but not adopted, a threshold of 3,000 MTCO₂e per year for non-industrial land use projects. As shown, the estimated GHG emissions from the Project would be less than this suggested threshold. The impact would be less than significant, and no mitigation is required.

b) Conflict with an applicable plan, policy or regulation adopted for the purpose of reducing the emissions of greenhouse gases?

Less Than Significant Impact. State policy and standards adopted for the purpose of reducing GHG emissions that are applicable to the proposed Project are EO S-3-05, AB 32, the California Global Warming Solutions Act of 2006, and SB 32. The quantitative goal of these regulations is to reduce GHG emissions to 1990 levels by 2020 to 80 percent below 1990 levels by 2050, and for SB 32, to 40 percent below 1990 levels by 2030. Statewide plans and regulations (such as GHG emissions standards for vehicles, the Low Carbon Fuel Standard, Cap-and-Trade, and renewable energy) are being implemented at the Statewide level, and compliance at a project level is not addressed.

The regulations, plans, and policies adopted for the purpose of reducing GHG emissions that are directly applicable to the Project include the latest Title 24 Energy Efficiency Standards for Residential and Nonresidential Buildings (RR GHG-1) and the Title 24 California Green Building Standards Code (CALGreen) (RR GHG-2). The Project would be required to comply with the latest Title 24 Standards at the time of building permit issuance. The 2022 Title 24 Building Energy Efficiency Standards for residential buildings is currently in effect and includes requirements for updated thermal envelope standards (preventing heat transfer from the interior to exterior and vice versa); ventilation requirements; and lighting requirements. CALGreen requirements include reductions in indoor and outdoor water use,

diversion of construction and demolition waste, inclusion of electric vehicle charging spaces or designated spaces capable of supporting future charging stations. These codes are enforced by the City, and adherence to standard requirements for construction and operations would ensure that the Project would comply with both regulations. As discussed previously in Section 4.3 Air Quality, the Specific Plan has Sustainability Guidelines, which seek to promote energy efficiency, minimize heat islands, and conserve water, which will reduce GHG emissions. Lastly, the Project is an infill development project. The Project would provide housing consistent with its surrounding uses; help address the severe housing shortage; and reduce GHG emissions associated with longer vehicle trips related to lack of local housing options. As such, the proposed Project would not conflict with an applicable plan, policy, or regulation adopted for the purpose of reducing GHG emissions. The impact would be less than significant, and no mitigation is required.

Regulatory Requirements

- RR GHG-1** The Project shall be designed in accordance with the applicable Title 24 Energy Efficiency Standards for Residential and Nonresidential Buildings (*California Code of Regulations* [CCR], Title 24, Part 6). These standards are updated, nominally every three years, to incorporate improved energy efficiency technologies and methods. The Building Manager, or designee shall ensure compliance prior to the issuance of each building permit.
- RR GHG-2** Projects shall be designed in accordance with the applicable California Green Building Standards (CALGreen) Code (24 CCR 11). The Building Manager, or designee shall ensure compliance prior to the issuance of each building permit.

Mitigation Measures

Project implementation would not result in significant impacts related to GHG Emissions; therefore, no mitigation measures are required.

Conclusion

The additional 139 units have no significant impacts.

4.9 HAZARDS AND HAZARDOUS MATERIALS

Would the project:	Potentially Significant Impact	Less Than Significant With Mitigation Incorporated	Less Than Significant Impact	No Impact
a) Create a significant hazard to the public or the environment through the routine transport, use, or disposal of hazardous materials?	<input type="checkbox"/>	<input type="checkbox"/>	<input checked="" type="checkbox"/>	<input type="checkbox"/>
b) Create a significant hazard to the public or the environment through reasonably foreseeable upset and accident conditions involving the release of hazardous materials into the environment?	<input type="checkbox"/>	<input type="checkbox"/>	<input checked="" type="checkbox"/>	<input type="checkbox"/>
c) Emit hazardous emissions or handle hazardous or acutely hazardous materials, substances, or waste within one-quarter mile of an existing or proposed school?	<input type="checkbox"/>	<input type="checkbox"/>	<input checked="" type="checkbox"/>	<input type="checkbox"/>
d) Be located on a site which is included on a list of hazardous materials sites compiled pursuant to Government Code Section 65962.5 and, as a result, would it create a significant hazard to the public or the environment?	<input type="checkbox"/>	<input checked="" type="checkbox"/>	<input type="checkbox"/>	<input type="checkbox"/>
e) For a project located within an airport land use plan or, where such a plan has not been adopted, within two miles of a public airport or public use airport, would the project result in a safety hazard or excessive noise for people residing or working in the project area?	<input type="checkbox"/>	<input type="checkbox"/>	<input type="checkbox"/>	<input checked="" type="checkbox"/>
f) Impair implementation of or physically interfere with an adopted emergency response plan or emergency evacuation plan?	<input type="checkbox"/>	<input type="checkbox"/>	<input checked="" type="checkbox"/>	<input type="checkbox"/>
g) Expose people or structures, either directly or indirectly, to a significant risk of loss, injury or death involving wildland fires?	<input type="checkbox"/>	<input type="checkbox"/>	<input type="checkbox"/>	<input checked="" type="checkbox"/>

2008 General Plan Update EIR

The analysis in the GP EIR indicated that the General Plan Update could result in increased risk of upset associated with the routine use, generation, and transport of hazardous materials, which may pose a health or safety hazard; could result in accidental release of hazardous materials causing public health risk; and could result in a safety hazard for people residing or working within the area. Cumulative impacts related to public health and safety were considered potentially significant.

The topic of hazards and hazardous materials was covered under Public Health and Safety in the GP EIR.

Supplemental Analysis

The information in this section is derived from *The EDR Radius Map™ Report with GeoCheck®: City of Stanton Town Center Specific Plan Project, Katella/Cerritos Avenue, Stanton, CA 90680 (Inquiry Number 6680025.2s)*, prepared for the proposed Project by Environmental Data Resources (EDR) (2021). The EDR is included in Appendix B.

a) Create a significant hazard to the public or the environment through the routine transport, use, or disposal of hazardous materials?

Less Than Significant Impact. Currently, there are a variety of existing business operations in the Specific Plan area that use, store, or transport hazardous substances, as well as generate hazardous waste. In light of this, the nature of potential hazards would also be varied. Such substances can range from common automobile oil and household pesticides to chlorine, dry-cleaning solutions, ammonia, or substances used in commercial and industrial operations. Therefore, any non-residential development that occurs within the Specific Plan area may result in an increase in hazardous materials use, transport, or generation of hazardous waste.

It is anticipated that the proposed Specific Plan would maintain existing permitted industrial uses within the proposed Industrial District. However, this district is proposed to allow revitalized industrial uses that are compatible with future residential uses. Although this intended revitalized industrial area would be considered “light” industrial, nonetheless, this additional non-residential development in the Specific Plan area may result in an increase in the use and transport of hazardous materials and an increase in the generation of hazardous waste.

Demolition and construction activities for the proposed Project would involve the use of chemical substances such as solvents, paints, fuel for equipment, and other potentially hazardous materials. Hazards to the environment or the public would typically occur with the transport, use, storage, or disposal of hazardous materials. As with any new development in the City, the applicants for future projects would be required to comply with existing regulations for the transport, use, storage, and disposal of hazardous materials to prevent public safety hazards. These regulations include the Hazardous Materials Transportation Act, Resource Conservation and Recovery Act (RCRA), California Hazardous Waste Control Act (HWCA), and California Accidental Release Prevention Program (CalARPP), among others. In addition, Regulatory Requirement (RR) PS-1 from Section 4.15, Public Services, requires compliance with all applicable Orange County Fire Authority (OCFA) codes, ordinances and standard conditions, including those related to hazardous materials usage and storage. With compliance of existing regulations for hazardous waste transport, use and disposal, as well as RR PS-1, impacts would be less than significant, and no mitigation is required.

b) Create a significant hazard to the public or the environment through reasonably foreseeable upset and accident conditions involving the release of hazardous materials into the environment?

Less Than Significant Impact. The Specific Plan area is developed with varying intensities of light industrial, retail/commercial, and residential uses. This Subsequent IS/MND analyzes the potential impacts of the additional 139 multi-family dwellings units only. The existing General Plan for the City of Stanton allows for a total of 1,399 multi-family units within the Town Center Specific Plan area. Since 2008, 4 units have been built, resulting in a remaining capacity of 1,395 multi-family units. The Town Center Specific Plan would allow for an additional 139 units, increasing the remaining capacity to 1,534 multi-family units.

Any demolition, construction and grading activities within the Specific Plan area have the potential to result in the use and transport of hazardous materials, which would include fuel, oils, and other chemicals and liquids used during construction. As noted above, implementation of the Specific Plan has the potential to result in an increase in the use and transport of hazardous materials in the Specific Plan area. The increased use and transport of hazardous materials in the City increases the potential for accidental releases of hazardous materials, which poses a threat to the health and safety of residents. Storage and use of these materials would comply with all applicable federal, State, and local laws and regulations related to the use, handling, transport and storage of hazardous materials on site.

The Hazardous Materials Release Response Plans and Inventory Law of 1985 (or the Business Plan Act) requires that a business that uses, handles, or stores hazardous materials above a certain quantity prepare a plan, which must include an inventory of hazardous substances on the premises. A Risk Management and Prevention Plan (RMPP) may be required for businesses that use acutely hazardous substances and are located in proximity to sensitive land uses. As a part of the Risk Management and Prevention Plan, businesses that handle acutely hazardous materials must include a hazard and operability study (HAZOP), which analyzes potential hazards to sensitive populations in the vicinity. The OCFA oversees the submittal of Business Emergency Plans, which are intended to mitigate potential release of hazardous substances and minimize potential harm or damage. Compliance with regulations established by federal, State and local regulatory agencies would reduce effects related to the reasonably foreseeable upset and accident conditions involving the release of hazardous materials within the Specific Plan area. Additionally, future projects would comply with RR PS-1. Thus, the potential impacts pertaining to accidental release of hazardous materials would be less than significant, and no mitigation is required.

c) Emit hazardous emissions or handle hazardous or acutely hazardous material, substances, or waste within one-quarter mile of an existing or proposed school?

Less Than Significant Impact. No schools are located within the Specific Plan area; however, there are four schools within 0.25 mile of the Specific Plan area. Three schools are located in Stanton and the fourth is located in Garden Grove. The names and addresses of the schools are as follows:

- Pyles Elementary School (10411 Dale Avenue in Stanton)
- Carver Elementary School (11150 Santa Rosalia Street in Stanton)
- New Hope University (10660 Western Avenue in Stanton)
- Rancho Alamitos High School (11351 Dale Street in Garden Grove)

Future projects within 0.25-mile of the above school may expose them to greater risk of exposure to hazardous materials, wastes, or emissions. There is a potential to expose children at these nearby schools to hazardous substances through accidental releases during demolition and construction activities. However, during demolition, existing hazardous materials and wastes would be removed and disposed in accordance with pertinent regulations, as identified in RR HAZ-1 through RR HAZ-3, discussed below. During

construction, a potential exists for the accidental release or spill of hazardous substances such as gasoline, oil, hydraulic fluid, diesel fuel, or other liquids associated with construction equipment operation and maintenance. However, use of these materials would be in limited quantities as typical during the operation and maintenance of construction equipment and would be conducted in compliance with applicable federal, State, and local regulations. Additionally, the contractor would be required to use standard construction controls and safety procedures, which would avoid and minimize the potential for accidental release or spill of such substances into the environment. With compliance with pertinent regulations (RR HAZ-1 through RR HAZ-3), the level of risk associated with the accidental release of hazardous substances during demolition and construction would be less than significant, and no mitigation is required.

Residential activities associated with occupancy of the proposed dwelling units would be similar to other residential uses within the Specific Plan area and would not generate hazardous emissions or handle hazardous or acutely hazardous materials, substances or waste in quantities that may impact students at schools within ¼-mile of the site. There would be a less than significant impact, and no mitigation is required.

d) Be located on a site which is included on a list of hazardous materials sites compiled pursuant to Government Code Section 65962.5 and, as a result, would it create a significant hazard to the public or the environment?

Less Than Significant With Mitigation Incorporated. Presented in Appendix B, *The EDR Radius Map™ Report with GeoCheck* (2021) was prepared for the proposed Project. Search parameters were based on a one-mile radius of the Project site and consisted of a search of federal, State, local, tribal, and other databases. The complete list of databases and additional information regarding the identified site can be found in Appendix C.

Eight Envirostor listings were reported within one mile of the Specific Plan, three of which are within the Specific Plan area and listed below:

- *All Metals Processing Co. of Orange County, 8401 Sandustrial Avenue.* Status is active. Last reported activities listed in the EDR Report include a Supplemental Site Investigation Workplan on November 3, 2020, and a Monitoring Report on March 8, 2021. The EDR Report also indicates that a Corrective Measures Study Report, Remedial Action Completion Plan, and a Remedy Selection and Statement of Basis are due in 2023. Additionally, the EDR Report identifies that a Land Use Restriction document is due in 2024.
- *Dichem Dresser/Calla Chemical, 8100 Electric Avenue.* Status is unknown and references “Other Agency”.
- *Quicksand, 8358 Sandustrial Street.* Status is active. Last reported activity in the EDR report is a Remedial Investigation/Feasibility Study on March 29, 2021. A Site Characterization Report was due in 2021, but no additional information about this characterization report is provided in EDR Report.

The Leaking Underground Storage Tank (LUST) database, as provided by EDR, has revealed that there are 56 LUST sites within approximately 0.5 mile of the Specific Plan area, 6 of which are located within the Specific Plan area. These six sites are listed below.

- *Santa Ana Regional W, 10632 Beach Blvd.* Status is Open – Site Assessment. Facility Status is Preliminary Site Assessment Underway
- *California Shipping, 8151 Electric Avenue.* Status is Complete- Case Closed. Facility Status is Pollution Characterization
- *California Comfort V, 8130 Electric Avenue.* Status is Complete- Case Closed. Facility Status is Pollution Characterization
- *Abel Concrete, 8251 Katella Avenue.* Status is Complete – Case Closed. Facility Status is Preliminary Site Assessment Underway
- *G&M Oil Co #50; 10961 Beach Blvd.* Status is Open- Site Assessment.
- *G&M Oil #50, 10961 Beach Blvd.* Facility Status is Pollution Characterization.

Development within the Specific Plan area may include redevelopment of one of these reported Envirostor and LUST regulatory properties in the future. Implementation of Mitigation Measure (MM) HAZ-1 would ensure that all new development on properties involving hazardous materials or waste, prepare a Phase I Environmental Site Assessment (ESA) prior to future actions for land acquisition, demolition, and/or construction. With implementation of MM HAZ-1, potential impacts resulting from regulatory properties located within the Specific Plan would be reduced to less than significant levels.

e) For a project located within an airport land use plan or, where such a plan has not been adopted, within two miles of a public airport or public use airport, would the project result in a safety hazard or excessive noise for people residing or working in the project area?

No Impact. The Joint Forces Training Base (JFTB) Los Alamitos is located in the City of Los Alamitos, approximately two miles to the west of the Specific Plan area. The Airport Environs Land Use Plan (AELUP) is a land use compatibility plan that is intended to protect the public from adverse effects of aircraft noise; to ensure the people and facilities are not concentrated in areas susceptible to aircraft accidents; and to ensure that no structures or activities adversely affect navigable space. The AELUP identifies standards for development in the airport's planning area based on noise contours, accident potential zones, and building heights. The City of Stanton, which includes the Specific Plan area, is not located within the accident potential zone or the (AELUP) height restriction zone for JFTB (Stanton 2008b).

Thus, the Project would not result in a safety hazard or excessive noise for people residing on the site, as it relates to exposure to airport or aircraft hazards in areas within an airport land use plan or within two miles of a public airport. No impact would occur, and no mitigation is required.

f) Impair implementation of or physically interfere with an adopted emergency response plan or emergency evacuation plan?

Less Than Significant Impact. The City of Stanton has an emergency plan, called “Emergency Operations Plan,” which establishes policies and procedures to guide the City during emergency situations (Stanton 2008a). The plan provides for coordination of planning efforts of various members of the emergency staff and service elements using the Standardized Emergency Management System (SEMS). SEMS is the system required for managing response to multi-agency and multi-jurisdiction emergencies in California. The purpose of SEMS is to improve the mobilization, deployment, utilization, tracking, and demobilization of needed mutual aid resources.

Emergency evacuations are coordinated by the Orange County Sheriff’s Department (OCSD). The OCSD coordinates all law enforcement and traffic control operations during a disaster. Regarding designated evacuation or emergency routes in the City, the unpredictable nature of any disaster on existing roadways makes evacuation route designation difficult (Stanton 2008a). The routes to be used for an evacuation would depend on the location of the incident, assuming major streets and freeways are functional, generally the routes would include major arterials and regional routes, which may include roadways within the Specific Plan boundaries such as Beach Boulevard, Katella Avenue, and Cerritos Avenue.

Specific Plan implementation would maintain the existing emergency vehicle access within the Specific Plan area. Any construction related lane closures resulting from projects within the Specific Plan buildout would be short term and would likely not involve full closure of any public roadway during construction. However, any development within the Specific Plan area would be required to coordinate with the City and OCFA regarding emergency access. Applicable OCFA regulations, evacuation plans, and procedures would be considered in the building and site design. With compliance of applicable OCFA requirements, the Project’s impacts to emergency access would be less than significant, and no mitigation is required.

g) Expose people or structures, directly or indirectly, to a significant risk of loss, injury, or death involving wildland fires?

No Impact. The Project site is located in a highly urbanized area of the City, and there are no large, undeveloped areas and/or steep slopes on or near the site that may pose wildfire hazards. The site and the surrounding areas are not located in designated Very High Fire Hazard Severity Zones (VHFHSZ), as identified by the California Department of Forestry and Fire Prevention (CalFire). Rather, the site is within a Non-VHFHSZ area. Implementation of the proposed Project would not expose people or structures directly or indirectly to a significant risk of loss or death associated with wildland fires. No impact would occur, and no mitigation is required.

Mitigation Measures

MM HAZ-1 A formal Phase I Environmental Site Assessment (ESA) shall be prepared for a future project on any of the six Leaking Underground Storage Tank (LUST) sites within the Stanton Town Center Specific Plan area. The Phase I ESA shall

be prepared in accordance with American Society for Testing and Materials (ASTM) Standard Practice E 1527-05 or the Standards and Practices for All Appropriate Inquiry (AAI), prior to any land acquisition and/or construction activities. The Phase I ESA shall identify specific Recognized Environmental Conditions (RECs), which may require further sampling/remedial activities by a qualified hazardous materials consultant with Phase II/site characterization and remedial experience prior to land acquisition, demolition, and/or construction.

Conclusion

The additional 139 units would result in new significant impacts beyond the impacts analyzed in the GP EIR. Implementation of a mitigation measure would reduce the impacts to less than significant level.

4.10 HYDROLOGY AND WATER QUALITY

Would the project:	Potentially Significant Impact	Less Than Significant With Mitigation Incorporated	Less Than Significant Impact	No Impact
a) Violate any water quality standards or waste discharge requirements or otherwise substantially degrade surface or ground water quality?	<input type="checkbox"/>	<input type="checkbox"/>	<input checked="" type="checkbox"/>	<input type="checkbox"/>
b) Substantially decrease groundwater supplies or interfere substantially with groundwater recharge such that the project impede sustainable groundwater management of the basin?	<input type="checkbox"/>	<input type="checkbox"/>	<input checked="" type="checkbox"/>	<input type="checkbox"/>
c) Substantially alter the existing drainage pattern of the site or area, including the alternation of the course of a stream or river or through the addition of impervious surfaces, in a manner which would:	<input type="checkbox"/>	<input type="checkbox"/>	<input checked="" type="checkbox"/>	<input type="checkbox"/>
i) result in substantial erosion or siltation on- or off-site;	<input type="checkbox"/>	<input checked="" type="checkbox"/>	<input type="checkbox"/>	<input type="checkbox"/>
ii) substantially increase the rate or amount of surface runoff in a manner which would result in flooding on- or offsite;	<input type="checkbox"/>	<input checked="" type="checkbox"/>	<input type="checkbox"/>	<input type="checkbox"/>
iii) create or contribute runoff water which would exceed the capacity of existing or planned stormwater drainage systems or provide substantial additional sources of polluted runoff; or	<input type="checkbox"/>	<input checked="" type="checkbox"/>	<input type="checkbox"/>	<input type="checkbox"/>
iv) impede or redirect flood flows?	<input type="checkbox"/>	<input type="checkbox"/>	<input checked="" type="checkbox"/>	<input type="checkbox"/>
d) In flood hazard, tsunami, or seiche zones, risk release of pollutants due to project inundation?	<input type="checkbox"/>	<input type="checkbox"/>	<input type="checkbox"/>	<input checked="" type="checkbox"/>
e) Conflict with or obstruct implementation of a water quality control plan or sustainable groundwater management plan?	<input type="checkbox"/>	<input type="checkbox"/>	<input checked="" type="checkbox"/>	<input type="checkbox"/>

2008 General Plan Update EIR

The analysis in the GP EIR indicated that the General Plan Update could contribute to runoff water, exceeding the capacity of existing or planned storm water drainage system or providing additional sources of polluted runoff; could deplete groundwater resources; could result in impacts related to a 100-year flood event; could result in urban uses being located in dam inundation areas of the City; could impact water quality due to sheet erosion resulting from exposed soils and subsequent depositing of particles and pollutants in drainage areas; and could result in long-term impacts to quality of storm water and urban runoff impacting water quality. Cumulative impacts related to hydrology and water quality were considered potentially significant.

Introduction

This section is prepared based on findings of the Preliminary Hydrology and Water Quality Technical Report (Hydrology Report), prepared by Psomas in October 2021. The findings of the Hydrology Report is summarized herein, and the report is included in Appendix D.

Supplemental Analysis

- a) Violate any water quality standards or waste discharge requirements or otherwise substantially degrade surface or ground water quality?*

Less Than Significant Impact.

Short-Term Water Quality Impacts

The Project has the potential to result in short-term construction impacts to surface water quality from demolition, grading, and construction-related activities of future development. Storm water runoff from the construction activities would contain loose soils, organic matter, pesticides/herbicides, and sediments. Spills or leaks from heavy equipment and machinery, such as fuel, oil and grease, and heavy metals, could also enter the runoff. Building construction would involve the use of hazardous materials (e.g., paints, solvents, cleansers) that, if not properly handled, may enter the stormwater runoff.

The Clean Water Act (CWA) establishes a framework for regulating potential water quality impacts from construction activities, as well as new development and major redevelopment, through the National Pollutant Discharge Elimination System (NPDES) program. Construction activities that disturb one acre or more of land are required to obtain an NPDES permit or coverage under the NPDES Construction General Permit. This is accomplished by completing and filing Permit Registration Documents (PRD) (including a Notice of Intent, risk assessment, site map, a Storm Water Pollution Prevention Plan [SWPPP], an annual fee, and a signed certification) with the State Water Resources Control Board (SWRCB), prior to start of construction activities. The Best Management Practices (BMPs) in the SWPPP would be implemented during construction to reduce storm water pollutants to the maximum extent practicable. Coverage under the NPDES Construction General Permit and implementation of the Project's SWPPP (RR HWQ-1); compliance with the Santa Ana RWQCB's dewatering regulations (RR HWQ-2); construction and implementation of the BMPs in the approved Water Quality Management Plan (WQMP) (RR HWQ-3); implementation of erosion control measures per the City's Erosion Control and Water Quality Code (RR HWQ-4) would reduce pollutants in the runoff and prevent violation of water quality standards, waste discharge requirements, and degradation of surface and groundwater quality. Compliance with these requirements would ensure that short term, construction related impacts would be less than significant. Also, water quality standards or waste discharge requirements would not be violated, and surface and ground water quality would not be substantially degraded. Impacts would be less than significant, and no mitigation is required.

Long-Term Water Quality Impacts

Stormwater pollutants that would be generated by future projects in the long-term include sediment, trash and debris, oil and grease, bacterial indicators, nutrients, and pesticides that would come from landscaped areas, drive aisles, parking areas, and outdoor residential, industrial, and commercial activities.

According to Section 20.300.110, Water Quality, of the Stanton Municipal Code, projects are required to comply with: (1) Municipal Code Chapter 6.20 [Stormwater Discharge and Water Quality]; (2) Municipal Code Chapter 6.28 [Fats, Oils, Grease, Discharges into Sanitary Sewer System]; (3) Municipal Code Chapter 16.62 [Erosion Control and Water Quality]; and (4) Section 20.500.090 [Water Quality Management Plan (WQMP) Required] of the City's Zoning Code (Ord. 1017, 2013). Chapter 6.20 requires all new development and significant redevelopment be in compliance with the Drainage Area Management Plan (DAMP) and any conditions and requirements established by the Planning Department, which are related to the reduction or elimination of pollutants in stormwater runoff from a project site. Therefore, consistency with the DAMP, would include preparation of a Water Quality Management Plan (WQMP) and implementation of BMPs on premises exposed to storm water, when applicable. Compliance with the DAMP would reduce the discharge of pollutants within the Specific Plan area to the maximum extent practicable. The WQMP BMPs may include the removal and disposal of solid waste and other pollutants such as fuels, waste fuels, and chemicals from exposure to storm water. Compliance with RR HWQ-3 (Water Quality Management Plan) would ensure future projects adhere to regional and local regulations. The WQMP would include low impact development (LID), structural and non-structural BMPs and source control BMPs. Compliance with RR HWQ-1 (SWPPP) and RR HWQ-2 (General Waste Discharge Requirements) would reduce the risk of water degradation from soil erosion and other pollutants related to short-term construction and long-term operations activities, and potential violations of water quality standards would be minimized through required BMPs. Therefore, future projects would not violate water quality standards or waste discharge requirements. Impacts would be less than significant, and no mitigation is required.

b) Substantially decrease groundwater supplies or interfere substantially with groundwater recharge such that the project may impede sustainable groundwater management of the basin?

Less Than Significant Impact. The Coastal Plain of Orange County Groundwater Basin, which is managed by the Orange County Water District (OCWD), underlies the northern and central sections of Orange County within the lower Santa Ana River watershed, which includes the Specific Plan area. The Orange County Water District (OCWD) manages this Groundwater Basin to prevent overdraft conditions, seawater intrusion, land subsidence, and groundwater quality degradation. OCWD recharge basins are located in and adjacent to the Santa Ana River, Carbon Creek, and Santiago Creek, in the cities of Anaheim and Orange. No recharge basins or wells are located within the City of Stanton or near the Project site. (OCWD 2018, CalGEM 2021).

Domestic water service for the City of Stanton, as described in Section 4.19 Utilities and Service Systems, would be provided by Golden State Water Company (GSWC) with water derived from groundwater, surface water, and imported water supplies (GSWC 2021). GSWC West Orange Service Area *Urban Water Management Plan* (UWMP) reports that the single and multi-family residential land uses have a current water demand of 6,601 acre-feet per year (AFY) and 2,614 AFY, respectively using a population estimate of 114,235 (GSWC West Orange 2021) and would not substantially deplete groundwater supplies or interfere substantially with groundwater recharge.

Excavation activities may extend into the underlying groundwater. Because a large portion of the Town Center Specific Plan (primarily to the north and east) is within a shallow groundwater zone between depths of 5 to 10 feet, feasibility analyses as part of preparation of the WQMP may be performed to determine which infiltration BMPs, if any, would be used for the future site development projects (Psomas 2021a). Additionally, dewatering may be required as part of future construction and would occur in compliance with the Santa Ana RWQCB's General Waste Discharge Requirements (WDR) under Order No. R8-2015-0004 (RR HWQ-2).

Groundwater resources would be managed by OCWD to maintain withdrawals within a safe basin operating range to protect the basin's long-term sustainability. With OCWD incentives to limit groundwater pumping by the City and other water suppliers and with the water conservation measures required for new developments, the proposed Project would not substantially deplete groundwater supplies, interfere with groundwater recharge, or impede sustainable groundwater management of the Groundwater Basin. Impacts would be less than significant with compliance with regulatory requirement as identified above, and no mitigation is required.

c) Substantially alter the existing drainage pattern of the site or area, including through the alteration of the course of a stream or river or through the addition of impervious surfaces, in a manner which would:

i) Result in substantial erosion or siltation on or off-site?

Less Than Significant Impact. As indicated in Section 4.7, Geology and Soils (Checklist Response 4.7b), future projects would be required to obtain a NPDES permit for construction activities or coverage under the NPDES Construction General Permit. The Construction General Permit requires preparation of a SWPPP and implementation of erosion control, sediment control, tracking, waste management, and construction site maintenance BMPs to reduce the potential for soil and wind erosion during construction activities (RR HWQ-1). Further, the proposed Project must comply with the City's grading ordinance, which requires preparation of an erosion and sediment control plan for City approval prior to issuance of a grading permit (RR HWQ-4). With compliance with these regulations, potential impacts pertaining to construction-related erosion would be less than significant, and no mitigation is required.

The Project area is located in an urbanized setting with a high percent of impervious surfaces in the existing condition. The majority of the new development in the Specific Plan area would be redevelopment rather than on undeveloped land. Additionally, future project-specific development would be required to incorporate landscaping in accordance with the City's Municipal Code Section 20.315.040 Landscape Standards, to prevent potential erosion. There would be minimal areas of exposed soils following completion of future projects where erosion could occur. Site improvements and landscaping would also prevent long-term erosion. With increased pervious surfaces on the site, the runoff volume and rate are expected to decrease, resulting in less potential for downstream erosion. Therefore, operation-related erosion would be less than significant, and no mitigation is required.

Regarding erosion, as discussed, the future projects would be required to obtain a NPDES permit for construction activities or coverage under the NPDES Construction General Permit. The Construction General Permit requires preparation of a SWPPP and implementation of erosion control, sediment control, tracking, waste management, and construction site maintenance BMPs to reduce the potential for soil and wind erosion during construction activities (RR HWQ-1). Further, future projects would comply with the City's grading ordinance, which requires preparation of an erosion and sediment control plan for City approval prior to issuance of a grading permit (RR HWQ-4).

Based on the hydromodification analysis for the proposed Project, the site is located in an area of the Santa Ana River watershed that is susceptible to hydromodification and therefore, the Project would have the potential to create hydrologic conditions of concern (HCOC) that may result in downstream flooding or the erosion of downstream natural channels. Therefore, compliance with RR HWQ-5 would ensure steps and requirements outlined in the Orange County Model WQMP mitigate potential runoff for future projects. Therefore, construction- and operation-related erosion would be less than significant with compliance with existing regulatory requirements RR HWQ-1, RR HWQ-4, and RR HWQ-5. No mitigation is required.

ii) Substantially increase the rate or amount of surface runoff in a manner which would result in flooding on- or offsite?

iii) Create or contribute runoff water which would exceed the capacity of existing or planned stormwater drainage systems or provide substantial additional sources of polluted runoff?

Less Than Significant with Mitigation Incorporated. The Project area is located in an urbanized setting with a high percent of impervious surfaces in its existing condition. The drainage pattern for the Project area is generally to the southwest (Psomas 2021a). All City storm drain facilities are tributary to the existing Orange County Facility Stanton Storm Channel shown previously on Exhibit 1-2, Aerial Photograph.

A proposed Project hydrology analysis, (based on assumed flow paths and storm drain locations) was completed to determine the impacts that the Specific Plan would have on storm runoff. Hydrologic calculations to evaluate surface runoff associated with the 10-year, 25-year, and 100-year storm frequencies from the tributary drainage areas were performed using the AES Rational Method. The watershed subarea boundaries were delineated using proposed Project maps and were assumed to be equivalent to the existing condition watersheds. While future development is dependent on market conditions, it is anticipated that there would be changes in overall pervious and impervious conditions at various times during buildout of the Specific Plan. This was taken into consideration while land uses were simplified for hydrologic calculations when compared to the General Plan. The results of the proposed 10-year, 25-year, and 100-year peak flow rates are presented in Table 4-15, Proposed Conditions Peak Flow Rates, below.

**TABLE 4-15
PROPOSED CONDITIONS PEAK FLOW RATES**

Watershed	Total Area¹	10-Year Peak Q (cfs)	25-Year Peak Q (cfs)	100-Year Peak Q (cfs)
A	71.8	66.0	83.1	116.5
B & C	9.4	16.1	19.7	25.8
D	1.5	2.9	3.6	5.0
E	1.4	2.4	3.4	4.8
F	32.	47.0	58.6	77.8
G	13.7	26.6	32.4	42.0
H	21.0	26.0	32.2	41.9

¹ It should be noted that some areas along the periphery streets of the Specific Plan area were not included in the drainage analysis because the drainage flowed away from the Specific Plan area. This drainage was generally comingled with off-site drainage, outside of the Project boundary.
Psomas 2021 (Hydrology and Water Quality Technical report) 2021.

Implementation of the Specific Plan may result in an increase in the amount of impervious area, which would increase the proposed condition runoff. The Stanton Storm Channel was designed and constructed to handle the 25-Year storm event; however, based on current County standards the Stanton Storm Channel is deficient because all regional facilities are to be designed for the 100-year storm event. This deficiency could potentially cause significant flooding around the channel and in the local storm drain systems. As shown below in Table 4-16, 100-year Storm Event Comparison, the discharge is generally matched or decreased in the project conditions, thus decreasing the overall flow exiting the Specific Plan area. No diversions to the tributary areas were considered when comparing existing and proposed conditions.

**TABLE 4-16
100-YEAR STORM EVENT COMPARISON**

Watershed	Total Area¹	Existing Discharge Condition (cfs)	100-Year Peak Q (cfs)	100-Year Peak Discharge Comparison
A	71.8	123.0	116.5	-5.3%
B & C	9.4	22.3	25.8	15.7%
D	1.5	5.0	5.0	0.0%
E	1.4	4.8	4.8	0.0%
F	32.	84.8	77.8	-8.3%
G	13.7	46.6	42.0	-9.9%
H	21.0	45.4	41.9	-7.7%

¹ It should be noted that some areas along the periphery streets of the Specific Plan area were not included in the drainage analysis because the drainage flowed away from the Specific Plan area. This drainage was generally comingled with off-site drainage, outside of the Project boundary.
Psomas 2021 (Hydrology and Water Quality Technical report) 2021.

The potential for hydraulic impacts to existing facilities would require mitigation of site runoff. The impacts to Stanton Storm Channel would need to be thoroughly analyzed due to the fact that the channel was designed and constructed to handle the 25-year storm event. Based on current County standards the Stanton Storm Channel is deficient because all regional facilities are to be designed for the 100-year storm event. This deficiency could potentially cause significant flooding around the channel and in the local storm drain systems. Flood control mitigation would be handled by each individual site on a project-by-project basis within the Specific Plan area, as required under MM HWQ-1. Until downstream facilities are constructed, development sites must contain proposed runoff or mitigate flow rates to equivalent or less than existing conditions for all storm events. It is noted that facility upgrades at Court Street, north and south of the Pacific Electric Railway easement are already part of the City of Stanton's Capital Improvement Plan. Therefore, with implementation of MM HWQ-1, impacts associated with the rate or amount of surface runoff which would result in flooding on- or off-site would be less than significant.

Therefore, the proposed Project would include storage volume infrastructure that would provide the required storage volume and ensure that 25-year frequency storm event is not exceeded. Further, the storm drain system would be designed to accommodate 100-year flood flows, in accordance with the City's Municipal Code, the Orange County Hydrology Manual, and other City specifications (RR HWQ-4). The proposed changes resulting from the Project area would not substantially increase the rate or amount of surface runoff in a manner, which would result in flooding on- or offsite. Impacts would be less than significant, and no mitigation is required.

iv) Impede or redirect flood flows?

Less Than Significant Impact. The Specific Plan area is located within a Federal Emergency Management Agency (FEMA) Flood Zone X, which is an area subject to flooding from the 500-year flood (0.2 percent annual chance of flooding) and the 100-year flood (with a reduced flood risk due to the protection of a levee) with average depths of less than one foot or drainage areas less than one square mile. Based on this classification, a flood hazard is not present in the Project area (Psomas 2021a). Impacts would be less than significant, and no mitigation is required.

d) In flood hazard, tsunami, or seiche zones, risk release of pollutants due to project inundation?

No Impact. A seiche is the resonant oscillation of a body of water, such as a lake, reservoir, pool, bay, or harbor. Seiche hazards exist where ground shaking causes water to splash out of the body of water and inundate nearby areas and structures. Seiches are caused by strong winds and rapid changes in atmospheric pressure. Earthquake, tsunamis, and severe storm fronts may also cause seiches. The City is located inland over 7.0 miles from the Pacific Ocean. Additionally, there is no large body of water near the City that may be subject to seiche and that could result in potential flooding within the Project area.

Tsunamis are seismic sea waves generated by undersea earthquakes or landslides. As noted above, the City and the Project area is over 7.0 miles from the Pacific Ocean and based on the

California Geological Society Tsunami Hazard Area Map, the site is located outside the hazard area (CGS 2015c). Therefore, the proposed Project would not influence the likelihood or severity of a seiche nor contribute significantly to inundation by tsunami. As a result, no impacts related to seiche or tsunami would occur, and no mitigation is required.

e) Conflict with or obstruct implementation of a water quality control plan or sustainable groundwater management plan?

Less Than Significant Impact. There are no groundwater wells within the City or the Project area, and no wells are proposed as part of the Project based on a review of the California Geologic Energy Management Division (CalGem 2021). As discussed above, the proposed Project would not involve direct withdrawals of groundwater, nor would it interfere with groundwater recharge such that it would result in a net deficit in aquifer volume or lowering of the local groundwater table levels. As discussed previously in Checklist Response 4.10b, excavation activities for future projects may extend into the underlying groundwater. Compliance with RR HWQ-5, would ensure feasibility analyses to determine infiltration BMPs, if required, would be conducted for all future project-specific development.

Therefore, the Project would not conflict with or obstruct implementation of a water quality control plan or sustainable groundwater management plan. Impacts are less than significant, and no mitigation is required.

Regulatory Requirements

RR HWQ-1 Storm Water Pollution Prevention Plan. Prior to the issuance of any grading or building permits, the Project Applicant shall demonstrate compliance with California's General Permit for Stormwater Discharges Associated with Construction Activity by providing a copy of the Notice of Intent (NOI) submitted to the State Water Resources Control Board and a copy of the subsequent notification of the issuance of a Waste Discharge Identification (WDID) Number or other proof of filing in a manner meeting the satisfaction of the City's Department of Public Works. Projects subject to this requirement shall prepare and implement a Storm Water Pollution Prevention Plan (SWPPP) during all phases of construction. A copy of the current SWPPP shall be kept at the construction site and be available for State and City review on request.

RR HWQ-2 General Waste Discharge Requirements. Prior to the issuance of any grading or building permits, if construction dewatering or discharges from other specific activities (e.g., dewatering from subterranean seepage, potable water system maintenance discharges, fire hydrant flushing, etc.) are required, the Project Applicant shall notify the Santa Ana RWQCB and any discharges into surface waters shall be conducted in compliance with the Santa Ana RWQCB's Order No. R8-2015-0004 (NPDES No. CAG998001), which includes General Waste Discharge Requirements (WDRs) for discharges to surface water that pose an insignificant (de minimis) threat to water quality.

The General WDRs include provisions mandating notification, testing, and reporting of dewatering and testing-related discharges, and contain numeric and performance-based effluent limits depending upon the type of discharge.

- RR HWQ-3 Water Quality Management Plan.** Prior to the issuance of any grading or building permits, the Project Applicant shall submit for review and approval by the City's Public Works Department, a Project Water Quality Management Plan (WQMP) specifically identifying Best Management Practices (BMPs) that address Pollutants of Concern. The WQMP shall comply with the requirements of the Orange County MS4 Permit, the Orange County Drainage Area Management Plan (DAMP), Model WQMP, and Technical Guidance Manual, and the City's Local Implementation Plan (LIP), Citywide Urban Runoff Management Plan (CURMP), Project WQMP Preparation Guidance Manual, and pertinent regulations in the Municipal Code.
- RR HWQ-4 Grading and Erosion Control Plans.** Prior to the issuance of any grading permit, the Project Applicant shall submit for review and approval by the City's Public Works Department, the grading and erosion control plans for the Project in compliance with pertinent requirements of the City's Grading and Excavation Code, Title 16, Division II, Grading and Excavation Code of the Stanton Municipal Code.
- RR HWQ-5 Hydromodification Plan.** Prior to the issuance of any grading permit on future project-specific development, the Project Applicant shall conduct a feasibility analysis to determine if the proposed Project-specific development would have the potential to create hydrologic conditions of concern (HCOC) and determine exact impacts. The Applicant shall submit a grading and construction plan that would adhere to the steps and requirements outlined in the Orange County Model WQMP and TGD in order to mitigate potential runoff on downstream natural channels. The plan shall be submitted and approved by the City's Public Works Department

Mitigation Measures

- MM HWQ-1** Prior to approval of Project tract maps, the Project developer(s) shall coordinate with the City of Stanton Director of Public Works to determine requirements necessary to mitigate impacts to drainage improvements to accommodate storage volumes and flood protection for existing and future runoff. Measures shall be included to contain runoff or mitigate flow rates to equivalent or less than existing conditions for all storm events until such time that downstream facilities are upgraded to maintain a 100-year storm event. Proposed projects shall implement mitigation measures, if required, to the satisfaction of the Director of Public Works.

Conclusion

The additional 139 units would result in a new significant impact beyond the impacts analyzed in the GP EIR. Implementation of a mitigation measure would reduce the impacts to less than significant level.

4.11 LAND USE AND PLANNING

Would the project:	Potentially Significant Impact	Less Than Significant With Mitigation Incorporated	Less Than Significant Impact	No Impact
a) Physically divide an established community?	<input type="checkbox"/>	<input type="checkbox"/>	<input type="checkbox"/>	<input checked="" type="checkbox"/>
b) Cause a significant environmental impact due to a conflict with any land use plan, policy, or regulation adopted for the purpose of avoiding or mitigating an environmental effect?	<input type="checkbox"/>	<input type="checkbox"/>	<input checked="" type="checkbox"/>	<input type="checkbox"/>

2008 General Plan Update EIR

The analysis in the GP EIR indicated that implementation of the General Plan Update could result in potential inconsistency impacts with Federal and State plans and policies in addition to policies in SCAG's Regional Comprehensive Plan and Guide; could result in inconsistencies with the principles and strategies of SCAG's Southern California Compass Growth Visioning Program as well as local plans and policies; and could result in direct impacts regarding land use incompatibilities. Cumulative impacts related to increase in intensity of land uses in the area was considered less than significant.

Supplemental Analysis

a) Physically divide an established community?

No Impact. The Specific Plan area includes varying intensities of industrial, retail/commercial, and residential uses. This Subsequent IS/MND analyzes the potential impacts of the additional 139 multi-family residential unit only. The existing General Plan for the City of Stanton allows for a total of 1,399 multi-family units within the Town Center Specific Plan area. Since 2008, 4 units have been built, resulting in a remaining capacity of 1,395 multi-family units. The Town Center Specific Plan would allow for an additional 139 units, increasing the remaining capacity to 1,534 multi-family units.

New development within the Specific Plan area would occur through infill development of underutilized parcels, existing vacant parcels, or through redevelopment of currently developed land. Due to the built out nature of the surrounding area, implementation of the Specific Plan would not physically divide an established community. Thus, no impact would occur on an established community, and no mitigation is required.

b) Cause a significant environmental impact due to a conflict with any land use plan, policy, or regulation adopted for the purpose of avoiding or mitigating an environmental effect?

Less Than Significant Impact. With respect to regional planning, the Southern California Association of Governments (SCAG) is the metropolitan planning organization (MPO) for Los Angeles, Orange, San Bernardino, Riverside, Ventura, and Imperial counties. As the

designated MPO, the federal government mandates SCAG to prepare plans for growth management, transportation, air quality, and hazardous waste management. In addition, SCAG reviews projects of regional significance for consistency with the existing regional plans. The Project would contribute to new housing development in the City of Stanton, and thus would contribute to the City's RHNA housing goal of 313 new dwelling units between 2014 and 2021. Plans and programs relevant to the Project and the consistency of the proposed Project with these plans and programs are discussed below.

Southern California Association of Governments

The fundamental goals of SCAG's Regional Transportation Plan/Sustainable Communities Strategy (RTP/SCS) are to make the SCAG region a better place to live, work, and play for all residents regardless of race, ethnicity, or income class. Table 4-17, below, presents the proposed Project consistency with the relevant adopted 2020-2045 RTP/SCS goals. The adopted 2020-2045 RTP/SCS seeks to link the goal of sustaining mobility with the goals of fostering economic development; enhancing the environment; reducing energy consumption; promoting transportation-friendly development patterns; and encouraging fair and equitable access to residents impacted by socioeconomic, geographic, and commercial conditions. Implementation of the proposed Project would be consistent with the goals of the 2020-2045 RTP/SCS.

The proposed Project would result in an additional 139 multi-family housing units and the associated direct population of 481 people within the City of Stanton, as discussed in detail in Section 4.11, Population and Housing.

Additionally, the proposed Project functions as an infill project and would not substantially extend infrastructure and other improvements that would encourage development levels beyond what is already planned elsewhere in the City. Therefore, substantial direct and indirect growth related to the proposed Project is not anticipated, and impacts would be less than significant.

TABLE 4-17
CONSISTENCY WITH 2020-2045 REGIONAL TRANSPORTATION
PLAN/SUSTAINABLE COMMUNITIES STRATEGY (RTP/SCS) GOALS

RTP/SCS Goal	Consistency Analysis
RTP/SCS G1: Encourage regional economic prosperity and global competitiveness.	<p>Proposed Project Would Not Conflict</p> <p>The Town Center Specific Plan is a mixed-use area. The Project proposes to enhance and improve the existing area and develop additional 139 multi-family units. Design Guidelines and Development Standards encourage high-quality development and enhanced quality of life. The Project would contribute to attracting skilled workers and encouraging regional economic prosperity.</p>
RTP/SCS G2: Improve mobility, accessibility, reliability, and travel safety for people and goods.	<p>Proposed Project Would Not Conflict</p> <p>The Specific Plan includes improvements to the circulation system and streetscape that increase overall access, safety, and encourage multi-transit throughout the Specific Plan area. The circulation system that is outlined in</p>

TABLE 4-17
CONSISTENCY WITH 2020-2045 REGIONAL TRANSPORTATION
PLAN/SUSTAINABLE COMMUNITIES STRATEGY (RTP/SCS) GOALS

RTP/SCS Goal	Consistency Analysis
	<p>the Specific Plan and described in Section 3.0, Project Description, and Section 4.17, Traffic and Circulation, of the Subsequent IS/MND.</p> <p>The proposed Project includes mixed-use development areas that would provide on-site residents with easier access to goods, services, and employment opportunities. This would promote walking and biking as alternatives to automobile use.</p>
RTP/SCS G3: Enhance the preservation, security, and resilience of the regional transportation system.	<p>Proposed Project Would Not Conflict</p> <p>While not a transportation project, the Specific Plan includes improvements to the circulation system and streetscape that increase overall access, safety, and encourage multi-modal transit throughout the Specific Plan area. Therefore, the Project would not preclude the preservation, security and resilience of the regional transportation system.</p>
RTP/SCS G4: Increase person and goods movement and travel choices within the transportation system.	<p>Proposed Project Would Not Conflict</p> <p>The Town Center Specific Plan is a mixed-use area that would be enhanced and improved with an additional 139 multi-family units. The Project includes improvements to the City's circulation system and streetscape that would increase overall access and safety. These benefits would contribute to a more sustainable regional transportation system that would allow for the increase of person and goods movement within the transportation system.</p>
RTP/SCS G5: Reduce greenhouse gas emissions and improve air quality.	<p>Proposed Project Would Not Conflict</p> <p>The proposed Project is an in-fill development that does not require the extension of the regional transportation system to previously undeveloped areas. The Specific Plan includes improvements to the City's circulation system and streetscape that would increase overall access, safety, and encourage multi-modal transit throughout the Specific Plan area. A few the Specific Plan vision objectives relate to circulation and mobility, including:</p> <ul style="list-style-type: none"> • Reduce vehicle trips and trip duration by encouraging efficiency between trip origin and trip destination. • Reduce greenhouse gas (GHG) emissions and pollution through zoning changes that reduce reliance on motorized vehicles and supporting active transportation modes. <p>Per the Air Quality and Greenhouse Gas Emissions analyses conducted, the Project would result in less than significant impact without mitigation.</p>
RTP/SCS G6: Support healthy and equitable communities.	<p>Proposed Project Would Not Conflict</p> <p>The Specific Plan supports healthy and equitable communities by providing streetscape improvements that support the pedestrian and bicycle transportation network. Sidewalk and bicycle infrastructure improvements would encourage walkability and non-motorized movement. Project area is in close proximity to a variety of public transit options, as previously described above. The Specific Plan includes open space areas that would provide for active and passive recreation. The proposed pedestrian and bicycle network, and sidewalk enhancements would better connect the Specific Plan area to encourage more movement and subsequently promoting a healthy community.</p>
RTP/SCS G7: Adapt to a changing climate and support an integrated regional development pattern and transportation network.	<p>Proposed Project Would Not Conflict</p> <p>The proposed Project includes streetscape improvements, and the pedestrian and bicycle transportation network that that connect to the existing roadways in the Project vicinity. Thus, the Project would integrate into the existing transportation network.</p>

TABLE 4-17
CONSISTENCY WITH 2020-2045 REGIONAL TRANSPORTATION
PLAN/SUSTAINABLE COMMUNITIES STRATEGY (RTP/SCS) GOALS

RTP/SCS Goal	Consistency Analysis
RTP/SCS G8: Leveraging new transportation technologies and data-driven solutions that result in more efficient travel.	<p>Proposed Project Would Not Conflict</p> <p>The proposed Project would facilitate non-vehicular circulation through the provision of streetscape improvements such as pedestrian and bicycle facilities within the Project area. The Specific Plan incorporates a “complete streets” approach that prioritizes creation of a true multi-modal transportation system and that creates new connections throughout the Specific Plan area. This is achieved by using the existing circulation infrastructure to facilitate multi-modal movement throughout the area. Circulation enhancements are proposed to facilitate multi-modal connectivity and increase pedestrian safety. While not new transportation technology, the proposed approach uses a multimodal approach to provide more efficient and safe travel throughout the Specific Plan area.</p>
RTP/SCS G9: Encourage development of diverse housing types in areas that are supported by multiple transportation options.	<p>Proposed Project Would Not Conflict</p> <p>The Project would blend the proposed additional residential units within the existing uses and proposes a pedestrian and bicycle transportation network. The Specific Plan also incorporates conceptual future transit opportunities into its design, while ensuring that the success of the multi-modal network does not depend on the completion or final details of potential future transit opportunities.</p>
RTP/SCS G10: Promote conservation of natural and agricultural lands and restoration of habitats.	<p>Proposed Project Would Conflict</p> <p>The Specific Plan is a mixed-use area within a fully urbanized portion of the City, and no natural or agricultural lands exist within or in the vicinity of the Specific Plan area. The Project would introduce an open space concept that would create separate open space areas with landscaping and active and passive recreational opportunities. While the Project would not conflict with conservation of natural and agricultural lands and restoration of habitat, there is none within the Specific Plan area that can be conserved or restored.</p>
Source (policies): SCAG 2020.	

City of Stanton General Plan

The *City of Stanton General Plan*, adopted on September 23, 2008, is the primary planning and policy document of the City of Stanton. It is a policy document designed to guide the City of Stanton in achieving its economic and community development goals. It outlines specific steps to be taken to direct Stanton’s land use planning, economic development, image, and overall quality of life. The General Plan is Stanton’s fundamental policy document regarding community and economic development of the City. The General Plan describes Stanton’s goals and strategies regarding land use, economic development, transportation, housing, open space/conservation, safety, public facilities, infrastructure, and community design. Along with the goals and strategies is an action guide geared toward implementing the goals and strategies.

The City’s General Plan consists of seven chapters to most accurately reflect the issues and needs of Stanton. These chapters are: Community Development; Community Design; Economic Development; Infrastructure & Community Services; Community Health & Safety; Housing; and Regional Coordination. An evaluation of the Project’s consistency with

applicable goals and policies is provided in Table 4-18, Proposed Project General Plan Consistency Analysis.

TABLE 4-18
PROPOSED PROJECT GENERAL PLAN CONSISTENCY ANALYSIS

Policy	Compliance with Policy
Chapter 2 – Community Development	
Goal LU-1.1: Create an economic and fiscal balance of residential, commercial and industrial uses.	
Strategy LU-1.1.1: Encourage land uses which maximize economic development and enhance the quality of life.	Proposed Project Would Not Conflict The Specific Plan is designed to encourage a desirable mix of commercial, residential, mixed-use, and industrial uses. Design Guidelines and Development Regulations encourage high-quality development and enhanced quality of life within Stanton. Objective 12 of the Specific Plan encourages economic development and incentivizes investing in infill development.
Strategy LU-1.1.2: Ensure adjacent land uses are compatible with one another.	Proposed Project Would Not Conflict The Town Center Specific Plan includes a Land Use Plan (Exhibit 3.1) where sensitive uses such as single-family residential uses are buffered from the impacts of industrial and commercial development by limiting uses and intensity surrounding the single-family residential areas.
Goal LU-2.1: Encourage land uses which provide employment opportunities for Stanton residents.	
Strategy LU-2.1.1: Encourage revitalization and intensification of underutilized commercial uses within the city through the redevelopment process.	Proposed Project Would Not Conflict The Specific Plan includes a series of land use policies that encourage revitalization and mixed-use redevelopment and encourages intensification of underutilized commercial development that intensifies existing uses and better responds to changing economic market conditions. The Specific Plan's Objective 2 is to maintain existing businesses while encouraging a broader mix of uses and encouraging the revitalization of existing industrial uses.
Strategy LU-2.2.1: Develop an incentive program and other measures to encourage "business park" environments and improve project design.	Proposed Project Would Not Conflict Section 4.7.2.3 of the Specific Plan includes design guidelines for future industrial development within the Specific Plan area to be of high-quality designs and the development regulations included allow for only light-industrial uses that have fewer impacts on surrounding uses.
Goal LU-3.1: A range and balance of residential densities which are supported by adequate city services.	
Strategy LU-3.1.1: Preserve single-family residential neighborhoods.	Proposed Project Would Not Conflict The Specific Plan maintains the existing single-family residential land uses and preserves the low-density character of these neighborhoods. The Specific Plan also includes buffers from neighboring commercial and industrial uses by limiting uses and intensity surrounding the single-family residential areas. Objective 1 of the Specific Plan aims to preserve existing residential neighborhoods and create a vibrant, pedestrian friendly environment.
Strategy LU-3.1.2: Encourage infill and mixed-use development within feasible development sites.	Proposed Project Would Not Conflict Mixed-use development is encouraged by the Specific Plan. The Retail Oriented Mixed-Use (ROMU), Town Center Mixed-Use (TCMU), and Industrial land uses encourage mixed uses, with the ROMU and TCMU zones including residential uses. Also, Objective 12 of the Specific Plan encourages economic development and incentivizes investing in infill development.

TABLE 4-18
PROPOSED PROJECT GENERAL PLAN CONSISTENCY ANALYSIS

Policy	Compliance with Policy
Goal LU-5.1: Encourage the consolidation of existing non-conforming lots in commercial, industrial, and medium and high-density residential areas.	
Strategy LU-5.1.1: Increase the non-financial incentives for lot consolidation in selected industrial, commercial, and medium and high-density residential areas.	Proposed Project Would Not Conflict Section 2.2.2 of the Specific Plan includes new regulations that encourages private development to consolidate lots for industrial, commercial, high-density residential, and mixed-use development. Lot consolidation aligns with the Specific Plan Objective 7 of creating a true “main street” through focusing on developing in a centralized area.
Goal LU-7.1: Provide infrastructure to create foundation for future development.	
Strategy LU-7.1.2: Ensure adequate funding for the financing of public facilities and capital improvements related to new development.	Proposed Project Would Not Conflict Chapter 6 of the Specific Plan identifies various funding mechanisms that may be utilized to ensure adequate funding for public facilities, capital improvement, and expansion of future services. Objective 11 of the Specific Plan aims to ensure adequate and efficient infrastructure to support existing and future development.
Chapter 3 – Community Design	
Goal CD-1.1: Promote quality development and design that preserves and enhances a positive and unique image of Stanton, and fosters a sense of community pride.	
Strategy CD-1.1.1: Identify a desired image and vision for the city of Stanton that can provide the basis for the design of new development, redevelopment, and all other facets of the city’s physical environment.	Proposed Project Would Not Conflict Preliminary phases of the Specific Plan included extensive outreach and visioning efforts, ensuring the identity of the Specific Plan area and future development patterns reflect the desires of residents and stakeholders within Stanton, as detailed in the project vision and objectives in Section 1.1.1.
Strategy CD-1.1.2: Ensure that new development within the city contributes to the image of Stanton in a positive way and places a high standard of architecture and site design.	Proposed Project Would Not Conflict Chapter 4 of the Specific Plan includes Design Guidelines and Development Regulations that require future projects to include high-quality architecture, site design, and orientation.
Goal CD-1.2: Promote an attractive streetscape and public right-of-way, especially along major primary and secondary corridors, that is consistent with the desired version and image of Stanton.	
Strategy CD-1.2.1: Create a unified and consistent streetscape.	Proposed Project Would Not Conflict Section 4.3, Streetscape Design Guidelines, of the Specific Plan includes guidelines for streetscape within the public rights-of way, and includes recommendations for streetscaping enhancements along major arterials, such as Beach Boulevard, as well as other streets within the Specific Plan area.
Goal CD-1.3: Promote compatibility between land uses, including existing, redeveloped, and new uses, to further cohesiveness along the City’s primary and secondary corridors.	
Strategy CD-1.3.1: Discourage placement of incompatible land uses next to each other.	Proposed Project Would Not Conflict The Town Center Specific Plan includes varying land uses and development regulations that eliminate incompatible uses being located next to each other and minimizes the effects of commercial and industrial development upon residential uses (Specific Plan Table 5.1, Permitted Land Uses). Industrial uses are envisioned to be those compatible with residential uses.

TABLE 4-18
PROPOSED PROJECT GENERAL PLAN CONSISTENCY ANALYSIS

Policy	Compliance with Policy
Strategy CD-1.3.2: Support redevelopment of existing commercial, industrial, and residential structures and site improvements.	Proposed Project Would Not Conflict By increasing the allowed intensity within the Specific Plan area, the Specific Plan supports the redevelopment of existing commercial, industrial, and residential parcels. In an effort to facilitate the redevelopment of the commercial and industrial areas within the Specific Plan area, section 3.5.3, Alley Vacations, of the Specific Plan encourages vacating and reusing alleys within the area.
Goal CD-2.1: Increase the number of public spaces within the City, as well as the quality of existing and new public spaces.	
Strategy CD-2.1.1: Encourage the provision of public spaces as part of private development and redevelopment projects.	Proposed Project Would Not Conflict The Specific Plan includes requirements for additional public open space. Sections 3.4, Open Space Framework, and 4.4, Open Space Framework Concept, of the Specific Plan include an open space framework that requires the future dedication of new open spaces within the Specific Plan area. Properties outside of these locations would be encouraged to include new open spaces.
Goal CD-4.1: Create a well-connected, multi-modal urban environment that increases mobility for all Stanton residents, whether they choose or are required to travel through the City by car, bicycle, foot, or public transportation modes.	
Strategy CD-4.1.1: Promote a pedestrian friendly environment with attractive, walkable neighborhoods and commercial areas.	Proposed Project Would Not Conflict The Specific Plan includes improvements to the City's circulation system and streetscape that increase overall access, safety, and encourage multi-modal transit throughout the Specific Plan area. Through encouraging efficiency between trip origin and trip destination in the Specific Plan area, the number of vehicle trips and durations will reduce (Objective 10 of the Specific Plan).
Strategy CD-4.1.2: Promote a pedestrian friendly environment with attractive, walkable neighborhoods and commercial areas.	Proposed Project Would Not Conflict The Specific Plan encourages a mix of uses that increases walkability and promotes a pedestrian-friendly environment by providing guidelines and standards related to future development, particularly pedestrian safety. Streetscaping improvements proposed within the Specific Plan area encourage walkability by providing an aesthetically appealing pedestrian experience (Section 3.5.4).
Strategy CD-4.1.3: Provide for points of connection between various modes of transportation, including pedestrian, bicycle, and public transportation connections.	Proposed Project Would Not Conflict Section 3.5 of the Specific Plan includes improvements to the circulation network and streetscape that will facilitate multi-modal transportation throughout the Specific Plan area. The Specific Plan also includes additional connections between existing circulation facilities to increase access (e.g., Court Street crossing).
Chapter 4 – Economic Development	
Goal ED-1.2: Prevent retail leakage – encourage Stanton residents to shop within the City by providing a retail and service market that can compete with new commercial developments in surrounding cities.	
Strategy ED-1.2.1: Improve the competitiveness of shopping centers within Stanton through the provision of a greater mix of available retailers and more attractive retail centers.	Proposed Project Would Not Conflict The Specific Plan includes providing a new set of development regulations and design guidelines to existing retail areas, as well as updating uses to allow for a greater mix of businesses. This will create opportunities for new commercial development to better respond to changing demands in the retail space, as well as encourage more attractive retail centers. Additionally, this will provide for more locally serving retail and commercial developments (Objective 4).

TABLE 4-18
PROPOSED PROJECT GENERAL PLAN CONSISTENCY ANALYSIS

Policy	Compliance with Policy
Goal ED-1.3: Improve the quality of industrial uses located within the City.	
Strategy ED-1.3.1: Direct industrial business attraction efforts at light manufacturing and flex tech industrial uses.	Proposed Project Would Not Conflict Chapter 4 of the Specific Plan includes Design Guidelines and Development Regulations for the existing industrial area that prohibit incompatible development with neighboring residential neighborhoods. The provisions within the Specific Plan allows for light-industrial and tech-oriented industrial uses that are appropriate for anticipated mixed-use developments within the Specific Plan area.
Goal ED-2.2: Promote economic revitalization at key locations within the City, specifically the major arterials Beach Boulevard and Katella Avenue, which carry commuters and other travelers through Stanton.	
Strategy ED-2.2.1: Encourage mixed-use development along major corridors, specifically Beach Boulevard and Katella Avenue, as well as at major city intersections and activity nodes.	Proposed Project Would Not Conflict The Specific Plan includes mixed-use zones for the portions of the Specific Plan along Beach Boulevard, Katella Avenue, and Main Street, as seen in Exhibit 3.1 of the Specific Plan.
Strategy ED-2.2.2: Improve the look and character of commercial developments located along Beach Boulevard and Katella Avenue, or at other major arterials, corridors and intersections.	Proposed Project Would Not Conflict Chapter 4 of the Specific Plan includes Design Guidelines and Development Regulations that require high-quality architecture for future developments and improvements to existing businesses. Special treatments are required at major gateway intersections.
Goal ED-3.2: Avoid further over-saturation of convenience uses and strip commercial centers.	
Strategy ED-3.2.1: Strengthen Stanton's mix of retailers to improve shopping and employment opportunities for residents.	Proposed Project Would Not Conflict Chapter 5 of the Specific Plan includes providing a new set of development regulations and design guidelines to existing retail areas, as well as updating uses to allow for a greater mix of businesses. This will create opportunities for new commercial development to better respond to changing demands in the retail space, as well as encourage more attractive retail centers.
Chapter 5 - Infrastructure and Community Services	
Goal ICS-1.1: Provide an efficient, coherent, and well-maintained transportation network that adequately supports the General Plan land use concept.	
Strategy ICS-1.1.2: Improve efficiency of the city's existing transportation network.	Proposed Project Would Not Conflict The Specific Plan includes the potential for the creation of a parking district within the Specific Plan area. Additionally, Section 2.2.2 of the Specific Plan includes new connections to increase multi-modal accessibility, via active and inactive rail corridors traversing the Specific Plan area.
Goal ICS-1.2: Encourage alternatives to the private automobile by increasing access and opportunities to public transit, as well as to other alternative modes of transportation, such as biking and walking.	
Strategy ICS-1.2.2: Proactively plan for the reuse of the Pacific Electric and Union Pacific Corridors as a light rail facilities, or other alternative transportation use, such as a regional bikeway and linear park.	Proposed Project Would Not Conflict As described in Section 2.3.3 of the Specific Plan incorporates the Pacific Electric and Union Pacific rail corridors into a light rail network or part of the open space networks. The Specific Plan also allows for the potential rail station at the vacant parcel along Beach Boulevard.
Chapter 6 - Community Health and Safety	
Goal CHS-3.3: Establish land uses which are compatible with noise levels within the community.	
Strategy CHS-3.3.1: Land use planning decisions directly relate to potential noise impacts. Therefore, careful consideration of noise impacts should be a part of all land use decisions.	Proposed Project Would Not Conflict The Specific Plan includes new land uses and development regulations that takes noise and other potential impacts into consideration by requiring buffers and limiting the types of industrial uses allowed to minimize land use incompatibilities. As indicated in Section 4.7.3.5 of

TABLE 4-18
PROPOSED PROJECT GENERAL PLAN CONSISTENCY ANALYSIS

Policy	Compliance with Policy
	the Specific Plan, larger massings and wall planes on buildings near the railroad right-of-way are allowed.
Chapter 7 – Housing Element	
Goal H-1: Provide for a housing stock of sufficient quantity composed of a variety and range of types and costs.	
Strategy H-1.1.1: Review and revise development standards, as appropriate, to facilitate construction of a range of housing types.	Proposed Project Would Not Conflict Chapter 5 of the Specific Plan includes new development standards that allow for a variety of medium- and higher-density housing types, as well as mixed-use housing, that may appeal to a range of demographics.
Strategy H-1.1.2: Maximize the development potential of vacant and underutilized land.	Proposed Project Would Not Conflict The Specific Plan increases the development potential of vacant and underutilized land within the Specific Plan area and allows for a variety of uses, maximizing the development potential (Section 2.3.1 of the Specific Plan).
Goal H-3.1: Retention of existing housing stock and housing opportunities for Stanton residents.	
Strategy 3-1.1: Ensure long term affordability of housing units.	Proposed Project Would Not Conflict Chapter 5 of the Specific Plan encourages the development of affordable housing. These affordable units will include long-term affordability covenants to ensure they are preserved for an extended period of time.
Goal H-4.1: Access to decent and suitable housing opportunities for all Stanton residents.	
Strategy H-4.1.1: Promote homeownership opportunities.	Proposed Project Would Not Conflict Section 4.7.2.1 of the Specific Plan increases the allowed housing intensity within the Specific Plan area and allows for a variety of housing types, including single-family homes, townhomes and condominiums, thereby promoting homeownership opportunities.
Strategy H-4.1.3: Provide opportunities for the development of housing for large families.	Proposed Project Would Not Conflict Section 5.5 of the Specific Plan increases the allowed housing intensity within the Specific Plan area and allows for a variety of housing types, including single-family homes, townhomes and condominiums to accommodate large families.
Strategy H-4.1.7: Provide opportunities for the development of housing for extremely low-income households.	Proposed Project Would Not Conflict Chapter 5 of the Specific Plan encourages the development of affordable housing, including those for extremely low-income households. These affordable units will include long-term affordability covenants to ensure they are preserved for an extended period of time.
Goal H-6.1: Promote energy conservation, and green building techniques for residential construction and rehabilitation projects.	
Strategy H-6.1.1: Encourage use of energy-efficient design and appliances.	Proposed Project Would Not Conflict Chapter 4, Design Guidelines, of the Specific Plan encourages energy efficiency of new developments through encouraging solar panels, low-flow water fixtures, energy efficient appliances sustainable methods of construction, amongst others.
<i>Source: Stanton 2008a.</i>	

As demonstrated in Table 4-18, the Project would be consistent with the General Plan's applicable goals and strategies. The Specific Plan area is designated as "Medium Density Residential," "High Density Residential," "Town Center Mixed Use District" and "Industrial." In order to be consistent with the General Plan, all parcels within the Specific Plan not

currently designated “Town Center Mixed Use District” are redesignated from their current designation to “Town Center Mixed Use District”. Therefore, in light of the above, there would be no conflict with the goals and policies of the General Plan or the land use designation for the site.

City of Stanton Zoning Code

Existing zoning for parcels within the Specific Plan includes the following zoning designations: “CN” Commercial neighborhood Zone, “CG” Commercial General Zone, “PR” Parks and Recreation Zone, “OS” Open Space/Buffer Zone, “IG” Industrial General Zone, “RL” Single-Family Residential, “RM” Medium Density Residential, and “PI” Public Institutional Zone. A Zone Change is required to adopt the Specific Plan. As such, the zoning of the site would change from the above designations to “‘TCSP’ Town Center Specific Plan”.

In light of the above analysis, the Project would not cause a significant environmental impact, as the Project would not conflict with any land use plan, policy, or regulation, including the City’s General Plan and Zoning. Impacts would be less than significant, and no mitigation is required.

Regulatory Requirements

No regulatory requirements have been identified.

Mitigation Measures

Project implementation would not result in significant impacts related to Land Use and Planning; therefore, no mitigation measures are required.

Conclusion

The additional 139 units have no new significant impacts beyond the impacts analyzed in the GP EIR.

4.12 MINERAL RESOURCES

Would the project:	Potentially Significant Impact	Less Than Significant With Mitigation Incorporated	Less Than Significant Impact	No Impact
a) Result in the loss of availability of a known mineral resource that would be of value to the region and the residents of the state?	<input type="checkbox"/>	<input type="checkbox"/>	<input type="checkbox"/>	<input checked="" type="checkbox"/>
b) Result in the loss of availability of a locally-important mineral resource recovery site delineated on a local general plan, specific plan or other land use plan?	<input type="checkbox"/>	<input type="checkbox"/>	<input type="checkbox"/>	<input checked="" type="checkbox"/>

2008 General Plan Update EIR

The analysis in the Initial Study for the GP EIR concluded that the General Plan Update would not result in the loss of availability of a known mineral resource that would be of value to the region and the residents of the State and would not result in the loss of availability of a locally-important mineral resource recovery site delineated on a local plan, specific plan, or other land use plan. Thus, this topic was focused out from further analysis in the GP EIR.

Supplemental Analysis

a) Result in the loss of availability of a known mineral resource that would be of value to the region and the residents of the state?

b) Result in the loss of availability of a locally-important mineral resource recovery site delineated on a local general plan, specific plan, or other land use plan?

No Impact. The California Department of Conservation (DOC), California Geological Survey (CGS) designates Mineral Resources Zones (MRZs) according to the presence of or potential for underlying mineral resources. MRZ-1 is an area with no significant mineral deposits; MRZ-2 is an area with significant mineral deposits; and MRZ-3 is an area containing known mineral resources of undetermined significance. The Project site is designated as a MRZ-3 zone according to the CGS Mineral Resources Zones (CGS 2015a). There are no areas within the City of Stanton containing known mineral resources appropriate for mineral extraction.

There are no past or ongoing oil or gas drilling activities within the Specific Plan boundaries. Review of the California Geologic Energy Management Division (CalGEM) Well Finder shows no oil or gas wells are located within the Project boundaries. The nearest wells are dry, plugged holes located near the corners of Katella Avenue/Western Avenue and David Land/Mission Way. These wells are located in the City but outside of the Project area boundaries (CalGEM 2021). Additionally, there is no mining activities or mines located within or near the Project area boundaries as shown by the DOC, Division of Mine Reclamation map (DOC 2016).

Thus, the Project would not result in the loss of availability of locally important mineral resources. No impacts would occur, and no mitigation is required.

Regulatory Requirements

No regulatory requirements have been identified.

Mitigation Measures

Project implementation would not result in significant impacts related to Mineral Resources; therefore, no mitigation measures are required.

Conclusion

The additional 139 units have no significant impacts beyond the impacts analyzed in the Initial Study for the General Plan Update.

4.13 NOISE

Would the project result in:	Potentially Significant Impact	Less Than Significant With Mitigation Incorporated	Less Than Significant Impact	No Impact
a) Generation of a substantial temporary or permanent increase in ambient noise levels in the vicinity of the project in excess of standards established in the local general plan or noise ordinance, or applicable standards of other agencies?	<input type="checkbox"/>	<input type="checkbox"/>	<input checked="" type="checkbox"/>	<input type="checkbox"/>
b) Generation of excessive groundborne vibration or groundborne noise levels?	<input type="checkbox"/>	<input checked="" type="checkbox"/>	<input type="checkbox"/>	<input type="checkbox"/>
c) For a project located within the vicinity of a private airstrip or an airport land use plan or, where such a plan has not been adopted, within two miles of a public airport or public use airport, would the project expose people residing or working in the project area to excessive noise levels?	<input type="checkbox"/>	<input type="checkbox"/>	<input type="checkbox"/>	<input checked="" type="checkbox"/>

2008 General Plan Update EIR

The analysis in the GP EIR indicated that implementation of the General Plan Update could generate short-term construction noise levels in excess of established standards and could contribute to an exceedance of the City's long-term operational noise standards resulting in potential noise impacts to sensitive receptors (significant unavoidable impact). Cumulative impacts related to short-term construction was considered less than significant, and long-term operational noise were considered significant and unavoidable.

Introduction

Noise and Vibration Concepts

Several rating scales (or noise "metrics") are used to analyze the effects of noise on a community. These scales include the equivalent noise level (L_{eq}) and the community noise equivalent level (CNEL). Average noise levels over a period of minutes or hours are usually expressed as A-weighted decibels (dBA) L_{eq} , which is the equivalent noise level for that period of time. The period of time averaging may be specified where $L_{eq}(3)$ would be a 3-hour average. When no period is specified, a 1-hour average is assumed. Noise of short duration (i.e., substantially less than the averaging period) is averaged into ambient noise during the period of interest. Thus, a loud noise lasting several seconds, or a few minutes may have minimal effect on the measured sound level averaged over a one-hour period.

To evaluate community noise impacts, CNEL was developed to account for human sensitivity to evening and nighttime noise. CNEL separates a 24-hour day into three periods: daytime (7:00 AM to 7:00 PM), evening (7:00 PM to 10:00 PM), and nighttime (10:00 PM to 7:00 AM). The evening sound levels are assigned a 5-dBA penalty, and the nighttime sound levels are assigned a 10-dBA penalty prior to averaging them with daytime hourly sound levels. Other

statistical descriptors often used to describe noise, are L_{\max} and L_{\min} , which are the highest and lowest A-weighted sound levels that occur during a noise event, respectively.

Vibration amplitudes are commonly expressed in peak particle velocity (ppv) or root-mean square (RMS) vibration velocity. Ppv is defined as the maximum instantaneous positive or negative peak of a vibration signal. Ppv and RMS vibration velocity are normally described in inches per second. Similar to airborne sound, vibration velocity can be expressed in decibel notation as vibration decibels (VdB).

Existing Conditions

Existing ambient noise levels are comprised of local noise sources. The primary noise sources associated with developed areas are generally vehicle traffic along transportation corridors. To evaluate the existing noise environment, noise modeling of existing traffic volumes was conducted, as shown in Table 4-19, below. The complete noise modeling results are included in Appendix E, Noise Calculations.

**TABLE 4-19
EXISTING TRAFFIC NOISE LEVELS**

Roadway Segments	Existing Traffic Volumes	Existing Traffic Noise Levels (dBA L_{eq} at 50 feet from roadway centerline)
Cerritos, West of Rose	13,100	72
Cerritos, East of Dale	12,600	71
Katella, West of Beach	21,500	74
Katella, East of Court	21,600	74
Beach, North of Cerritos	44,100	78
Beach, South of Katella	46,200	78
dBA: A-weighted decibels; L_{eq} : equivalent noise level		

Sensitive Receptors

The State of California defines noise-sensitive receptors as those land uses that require serenity or are otherwise adversely affected by noise events or conditions. The land use categories requiring the lowest noise thresholds are schools, libraries, churches, hospitals, and residences. These uses proximate to the Project site are referred to as the Project's "noise sensitive receptors" due to sensitivity of these uses to noise exposure.

City of Stanton General Plan

The City of Stanton is affected by several different sources of noise, including vehicle traffic, commercial and industrial activity, and periodic nuisances such as construction, loud parties, and other events. The Noise Element of the City of Stanton General Plan (adopted September 23, 2008) is intended to identify these sources and provide objectives and policies that ensure that noise from these sources does not create an unacceptable noise environment.

The Noise Element addresses protecting noise-sensitive land uses, ensuring land use/noise compatibility, reducing noise from mobile sources and mitigating noise from construction, maintenance, and other sources.

The Noise Element has adopted a local Noise Control Ordinance (Municipal Code 9.28.050 Exterior Noise Standards) in order to control unnecessary, excessive, and annoying sounds emanating from incorporated areas of the City. The Ordinance is designed to control unnecessary, excessive, and annoying sounds in residential neighborhoods by the following noise standards:

- Exterior and interior noise of 55 dBA during the hours of 7:00 a.m. to 10:00 p.m.;
- Exterior noise of 50 dBA during the hours of 10:00 p.m. to 7:00 a.m.; and,
- Interior noise of 45 dBA during the hours of 10:00 p.m. to 7:00 a.m.

The Ordinance prohibits exterior noise sources to exceed the following:

- The noise standard for a cumulative period of more than thirty minutes in any hour; or
- The noise standard plus 5 dB(A) for a cumulative period of more than fifteen minutes in any hour; or
- The noise standard plus 10 dB(A) for a cumulative period of more than five minutes in any hour; or
- The noise standard plus 15 dB(A) for a cumulative period of more than one minute in any hour; or
- The noise standard plus 20 dB(A) for any period of time.

Interior noise sources cannot exceed the following:

- The interior noise standard for a cumulative period of more than five minutes in any hour; or
- The interior noise standard plus 5 dB(A) for a cumulative period of more than one minute in any hour; or
- The interior noise standard plus 10 dB(A) for any period of time.

The City's land use noise compatibility standards are provided for reference in Table 4-20 Land Use Noise Compatibility Guidelines – California.

TABLE 4-20
LAND USE-NOISE COMPATIBILITY GUIDELINES - CALIFORNIA

General Plan Land Use Designation	Normally Acceptable (dBA CNEL)	Conditionally Acceptable (dBA CNEL)	Normally Unacceptable (dBA CNEL)	Clearly Unacceptable (dBA CNEL)
Residential - Low Density, Single-Family, Duplex, Mobile Homes	50 - 60	55 - 70	70-75	75-85
Residential - Multiple Family	50 - 65	60 - 70	70 - 75	70 - 85
Transient Lodging - Motels, and Hotels	50 - 65	60 - 70	70 - 80	80 - 85
Schools, Libraries, Churches, Hospitals, Nursing Homes	50 - 65	60 - 70	70 - 80	80 - 85
Auditoriums, Concert Halls, Amphitheaters	NA	50 - 70	NA	65 - 85
Sports Arenas, Outdoor Spectator Sports	NA	50 - 75	NA	70 - 85
Playgrounds, Neighborhood Parks	50 - 70	NA	67.5 - 75	72.5 - 85
Golf Courses, Riding Stables, Water Recreation, Cemeteries	50 - 70	NA	70 - 80	80 - 85
Office Buildings, Business Commercial and Professional	50 - 70	67.5 - 77.5	75 - 85	NA
Industrial, Manufacturing, Utilities, Agriculture	50 - 75	70 - 80	75 - 85	NA
<p>NA: Not Applicable</p> <p>Source: General Plan Guidelines, Office of Planning and Research, California, October 2003.</p> <p>Normally Acceptable – Specified land use is satisfactory, based upon the assumption that any buildings involved are of normal conventional construction, without any special noise insulation requirements.</p> <p>Conditionally Acceptable – New construction or development should be undertaken only after a detailed analysis of the noise reduction requirements is made and needed noise insulation features included in the design. Conventional construction, but with closed windows and fresh air supply systems or air conditioning, will normally suffice.</p> <p>Normally Unacceptable – New construction or development should be discouraged. If new construction or development does proceed, a detailed analysis of the noise reduction requirements must be made and needed noise insulation features included in the design.</p> <p>Clearly Unacceptable – New construction or development should generally not be undertaken.</p>				

City of Stanton Municipal Code

Relevant sections of the City Municipal Code (Chapter 9.28, Noise Control) to the proposed residential uses of the Specific Plan are discussed further below.

9.28.090 Air conditioning and refrigeration—Special provisions

Until January 19, 1979, the noise standards enumerated in Sections 9.28.050 and 9.28.060 shall be increased eight dB(A) where the alleged offensive noise source is an air conditioning or refrigeration system or associated equipment which was installed prior to the effective date of the ordinance codified in this chapter. (Prior code Section 9.44.090)

9.28.095 Special noise sources—Radios, television sets and similar devices

- A. Use Restricted. It is unlawful and a misdemeanor, subject to punishment in accordance with Chapter 1.10 of this code, for any person within the city of Stanton to use or operate any radio receiving set, musical instrument, phonograph, television set, or other machine or device for the producing or reproducing of sound at any time in such a manner as to produce noise levels on residential land which would disturb the peace, quiet, and comfort of neighboring residents or any reasonable person of normal sensitivity residing in the area.
- B. Prima Facie Violation. Any noise exceeding the ambient noise level at the property line of any residential area (or if a condominium or apartment house, within any adjoining apartment) by more than five decibels shall be deemed to be prima facie evidence of a violation of the provisions of this section. (Ord. 838 Section 2, 2000)

9.28.096 Same—Machinery, fans and other mechanical devices

Any noise level from the use or operation of any machinery, equipment, pump, fan, air conditioning apparatus, refrigerating equipment, or other mechanical or electrical device, or in repairing or rebuilding any motor vehicle, which exceeds the noise limits as set forth in this title at any property line, or, if a condominium or rental unit, within any condominium unit or rental unit within the complex, shall be a violation of this chapter. (Ord. 838 Section 3, 2000)

9.28.070 Special provisions

- E. Noise sources associated with construction, repair, remodeling, or grading of any real property provided said activities do not take place between the hours of eight p.m. and seven a.m. on weekdays, including Saturday, or at any time on Sunday or a federal holiday;
- I. Noise sources associated with the maintenance of real property provided said activities take place between the hours of seven a.m. and eight p.m. on any day except Sunday or federal holiday, or between the hours of nine a.m. and eight p.m. on Sunday or federal holiday;

20.300.100 Vibration

Existing and proposed uses shall not generate vibrations that can or may be considered a nuisance or hazard on any adjacent property or shall be cushioned or isolated to prevent generation of vibrations. (Ord. 1017, 2013).

Supplemental Analysis

- a) Generation of a substantial temporary or permanent increase in ambient noise levels in the vicinity of the project in excess of standards established in the local general plan or noise ordinance, or applicable standards of other agencies?***

Project Related Temporary Noise Increases

Less Than Significant Impact. Construction activities of proposed residential uses would occur within the Specific Plan area. The specific locations of these activities within this Area are currently unknown. These construction activities are likely to involve demolition of existing structures, grading and excavation for utilities and building foundations, building construction, paving, and architectural coatings. Construction activities are anticipated to occur over a period of 30 years (Specific Plan buildout); however, due to a relatively small number of proposed units, construction is not anticipated to occur throughout that timeframe. It is assumed that there would be approximately 5 dwelling units developed annually if the development of the Proposed Project were averaged over the 30-year time period. It is expected that development of the proposed residential units would not follow this annual average and would be based on market demand, but this estimate provides an idea of the relatively small magnitude of development averaged over the full buildout of the Specific Plan. Even if the actual development's magnitude is higher, the amount of haul truck and worker commute trips is low due to the relatively small amount of develop that is proposed. In addition, all construction activities would occur within the hours specified by the City's Noise Ordinance. Local intersections analyzed in the traffic analysis have approximately 12,000 to 46,000 existing vehicle trips per day. Based on these vehicle trips, the addition of Project related construction trips from the development of the Specific Plan would not result in an audible change in the average traffic noise along the roadways. A doubling of traffic is generally required for a 3-decibel change in noise levels and 3-decibels is the minimum change in noise levels that is needed to be perceptible for human hearing in outdoor environments. As such, construction traffic would not result in an audible change in noise levels and would not result in a significant impact to receptors along local roadways.

In typical construction projects, such as the proposed Project, demolition and grading activities generate the highest noise levels, since they involve the use of the largest equipment. During demolition and grading, persons in the immediate vicinity of the construction site would experience short-term noise impacts related to the operation of heavy construction equipment such as bulldozers, hoe-rams, excavators, and dump trucks. Noise levels would fluctuate depending on equipment type, duration of use, and distance between noise source and receiver.

Local residents and other receptors would be subject to elevated noise levels due to the operation of Project-related construction equipment. Construction activities are carried out in discrete steps, each of which has its own mix of equipment and, consequently, its own noise characteristics. These various sequential phases would change the character of the noise levels surrounding the construction site as work progresses. Construction noise levels reported in the USEPA's *Noise from Construction Equipment and Operations, Building Equipment, and Home Appliances* were used to estimate future construction noise levels for

future projects. Typically, the estimated construction noise levels are governed primarily by equipment that produces the highest noise levels. Construction noise levels for each generalized construction phase (ground-clearing/demolition, excavation, foundation construction, building construction, paving, and site cleanup) are based on a typical construction equipment mix for an industrial project and do not include use of atypical, very loud, and vibration-intensive equipment (e.g., pile drivers).

The degree to which noise-sensitive receptors are affected by construction activities depends heavily on their proximity. The distance of future construction sites to nearby noise sensitive uses is currently unknown. For informational purposes, estimated noise levels attributable to the development of the future projects at various distances are shown in Table 4-21, Construction Noise Levels at Noise-Sensitive Uses. Activities located closer to receivers would be louder and those that are located further than 50 feet would be lower depending on the separation distance. Calculations are included in Appendix E, Noise Calculations.

**TABLE 4-21
CONSTRUCTION NOISE LEVELS AT NOISE-SENSITIVE USES**

Construction Phase	Noise Levels (Leq dBA)			
	Construction at 25 feet	Construction at 50 feet	Construction at 100 feet	Construction at 200 feet
Ground Clearing/Demolition	90	84	78	72
Excavation	95	89	83	77
Foundation Construction	84	78	72	66
Building Construction	93	87	81	75
Paving and Site Cleanup	95	89	83	77
Leq dBA: Average noise energy level; Max: maximum; avg: average; ft: feet, NA: Not Applicable Note: Noise levels from construction activities do not take into account attenuation provided by intervening structures.				

Construction activities would comply with the City's Municipal Code Section 9.28.070, which exempts construction noise from quantitative limits during specified hours. Because the Project would limit construction noise to the least noise sensitive portions of the day and would not involve especially loud pieces of construction equipment such as pile drivers, impacts would be less than significant, and no mitigation is required.

Permanent Project-Related Noise Increases

Permanent sources of noise associated with the Project involves vehicle trips traveling to and from the Project site, property maintenance activities (landscaping), parking lot activities, recreational activities within residential courtyards, and mechanical sources of noise.

Noise Generated by Project Traffic

Operation of the proposed Project would generate traffic along roadways in the Project vicinity. The Project is anticipated to generate an additional 937 trips per day with 56 AM peak-hour trips and 71 PM peak-hour trips. Project related traffic volumes would be distributed across roadways local to the Project. As shown in Table 4-22, below, the Project would result in minimal increases in traffic volumes. This increase in traffic volumes would result in noise levels increases of less than 1 decibel. A doubling of traffic volumes would result in traffic noise increases of 3 decibels. A 3-decibel increase is the minimum change in noise levels that is perceptible to human hearing in outdoor environments. Because traffic noise increases are below the limits of human hearing to detect an audible change in noise levels, traffic noise increases from the Project would not be perceptible or substantial. The impact pertaining to traffic noise levels would therefore be less than significant, and no mitigation is required.

**TABLE 4-22
PROJECT-RELATED OFFSITE TRAFFIC NOISE INCREASES**

Roadway	Build-Out No Project Traffic Volumes	Build-Out Project Traffic Volumes	Project Only Traffic Volume Increase	Project Only Traffic Noise Increase (dBA CNEL)
Cerritos, West of Rose	14,900	14,900	0	0.00
Cerritos, East of Dale	14,000	14,100	100	0.03
Katella, West of Beach	24,600	24,600	0	0.00
Katella, East of Court	24,400	24,500	100	0.02
Beach, North of Cerritos	49,800	50,100	300	0.03
Beach, South of Katella	52,200	52,500	300	0.02

Noise Generated by On-Site Sources

The primary noise sources generated by operation of the proposed Project would be heating, ventilation, and air conditioning (HVAC) equipment, landscape maintenance, parking lot activities, recreational activities within residential courtyards, and trash collection. Noise generated by trash collection is not regulated by the Municipal Code. This source of noise is common with land use development. Noise generated by landscaping activities is regulated by Section 9.28.070.I. Special Provisions, which restricts maintenance of property to the least noise sensitive hours of the day. Noise generated by recreational activities in residential courtyards are regulated under the City's exterior and interior noise standards as well as Section 9.28.095 that addresses disturbances in residential areas from music. Parking lots generate noise from vehicle ingress/egress, door slams, car alarms, and engine starts. Noise generated by parking lot activities are generally of low magnitude and would not result in a public nuisance. Noise associated with car alarms are of high magnitude to attract public attention and deter theft, but the duration of these events are short and generally infrequent. In addition, the California vehicle Code Section 22651.5 allows a peace officer to remove a vehicle with a car alarm after 20 minutes of activation.

These sources of noise are typical of developed land uses and because they are regulated by the City, they would not result in noise levels of sufficient magnitude and frequency of occurrence to result in a significant noise impact. Impacts to noise generated by on-site sources would be less than significant, and no mitigation is required.

Therefore, the Project would have less than significant impacts related to generation of a substantial temporary or permanent increase in ambient noise levels in the vicinity of the project, and no mitigation is required.

b) Generation of excessive groundborne vibration or groundborne noise levels?

Less Than Significant With Mitigation Incorporated. There are no applicable City standards for structural damage from vibration. The California Department of Transportation (Caltrans) vibration damage potential guideline thresholds are shown in Table 4-23.

**TABLE 4-23
VIBRATION DAMAGE THRESHOLD CRITERIA**

Structure and Condition	Maximum ppv (in/sec)	
	Transient Sources	Continuous/Frequent Intermittent Sources
Extremely fragile historic buildings, ruins, ancient monuments	0.12	0.08
Fragile buildings	0.20	0.10
Historic and some old buildings	0.50	0.25
Older residential structures	0.50	0.30
New residential structures	1.00	0.50
Modern industrial/commercial buildings	2.00	0.50
ppv: peak particle velocity; in/sec: inch(es) per second. Note: Transient sources create a single isolated vibration event, such as blasting or drop balls. Continuous/frequent intermittent sources include impact pile drivers, pogo-stick compactors, crack-and-seat equipment, vibratory pile drivers, and vibratory compaction equipment. Source: Caltrans 2020.		

The Caltrans vibration annoyance potential guideline thresholds are shown in Table 4-24. Based on the guidance in Table 4-24, the “strongly perceptible” vibration level of 0.9 ppv in/sec is used in this analysis as the threshold for a potentially significant vibration impact for human annoyance.

**TABLE 4-24
VIBRATION ANNOYANCE CRITERIA**

Average Human Response	Maximum ppv (in/sec)	
	Transient Sources	Continuous/Frequent Intermittent Sources
Barely perceptible	0.04	0.01
Distinctly perceptible	0.25	0.04
Strongly perceptible	0.90	0.10
Severe	2.0	0.4
ppv: peak particle velocity; in/sec: inch(es) per second. Source: Caltrans 2020.		

Table 4-25 summarizes typical vibration levels measured during construction activities for various vibration-inducing equipment at a distance of 25 feet.

**TABLE 4-25
VIBRATION LEVELS FOR CONSTRUCTION
EQUIPMENT**

Equipment	ppv at 25 ft (in/sec)
Impact pile driver	1.518
Vibratory roller	0.210
Large bulldozer	0.089
Caisson drilling	0.089
Loaded trucks	0.076
Jackhammer	0.035
Small bulldozer	0.003
ppv: peak particle velocity; in/sec: inches per second. Source: Federal Transit Administration 2018.	

The exact location of the nearest structures to the Project construction sites are currently unknown. It is also unknown which equipment would be used or the resiliency of the existing structures that would be proximate to the Project site. Table 4-26, Project Vibration Impacts, shows the vibration exposure levels for various distances of construction equipment from offsite buildings.

TABLE 4-26
PROJECT VIBRATION IMPACTS

Equipment	Vibration Levels at Different Distances				
	(ppv @ 10 ft)	(ppv @ 20 ft)	(ppv @ 30 ft)	(ppv @ 40 ft)	(ppv @ 50 ft)
Impact pile driver	6.000	2.121	1.155	0.104	0.537
Vibratory roller	0.830	0.293	0.160	0.044	0.074
Caisson Drill	0.352	0.124	0.068	0.044	0.031
Large bulldozer	0.352	0.124	0.068	0.001	0.031
Loaded trucks	0.300	0.106	0.058	0.104	0.027
Jackhammer	0.138	0.049	0.027	0.038	0.012
Small bulldozer	0.012	0.004	0.002	0.017	0.001
Annoyance Criteria	0.1	0.1	0.1	0.1	0.1
Building Damage Criteria:					
Extremely Fragile Historic Buildings	0.08	0.08	0.08	0.08	0.08
Fragile Buildings	0.10	0.10	0.10	0.10	0.10
Historic and Some Old Buildings	0.25	0.25	0.25	0.25	0.25
Older Residential Structures	0.30	0.30	0.30	0.30	0.30
New Residential Structures	0.50	0.50	0.50	0.50	0.50
Modern Industrial/Commercial Buildings	0.50	0.50	0.50	0.50	0.50
ppv: peak particle velocity; ft: feet					
Note: Calculations can be found in Appendix E.					

As shown in Table 4-26, vibration levels would potentially exceed the annoyance and building damage thresholds depending on the distances between the construction equipment and offsite structures. Because vibration levels could be above the significance thresholds, the future projects' construction activities may result in annoyance and cosmetic building damage at the nearest offsite structures to the site without the implementation of mitigation. As such, MM NOI-1 is proposed to establish buffer distances so that vibration annoyance is minimized and building damage does not occur.

MM NOI-1 would avoid potential vibration induced cosmetic building damage to offsite buildings. MM NOI-1 provides flexibility in establishing setback distances based on the construction equipment that would be used and the types of structures that may be affected. With the implementation of MM NOI-1, vibration levels produced by project related construction equipment would be below both the annoyance and building damage criteria and result in less than significant construction related vibration impacts.

- c) For a project located within the vicinity of a private airstrip or an airport land use plan or, where such a plan has not been adopted, within two miles of a public airport or public use airport, would the project expose people residing or working in the project area to excessive noise levels?***

No Impact. The Joint Forces Training Base (JFTB) Los Alamitos is located in the City of Los Alamitos, approximately two and half miles to the west of the Specific Plan area. The Airport Environs Land Use Plan (AELUP) is a land use compatibility plan that is intended to protect the public from adverse effects of aircraft noise; ensure the people and facilities are not concentrated in areas susceptible to aircraft accidents; and ensure that no structures or activities adversely affect navigable space. The AELUP identifies standards for development in the airport's planning area based on noise contours, accident potential zones, and building heights. The City of Stanton, which includes the Specific Plan area is not located within the accident potential zone or the (AELUP) height restriction zone for JFTB (Stanton 2008b) nor within the 65 and 60 dBA CNEL noise contours (JFTB Los Alamitos 2016).

Thus, the Project would not result in excessive noise for people residing on the site, as it relates to exposure to airport or aircraft hazards in areas within an airport land use plan or within two miles of a public airport. No impact would occur, and no mitigation is required.

Regulatory Requirements

RR NOI-1 The future projects shall comply with the City of Stanton Municipal Code Chapter 9.28, Noise Control.

Mitigation Measures

MM NOI-1 During active construction phases, the Applicant shall require that all construction contractors for a future project restrict the operation of construction equipment to distances where vibration levels would be less than the vibration "annoyance" and "building damage" criteria shown in Table 4-26.

Conclusion

The additional 139 units would result in new significant impact beyond the impacts analyzed in the GP EIR. Implementation of a mitigation measure would reduce the impacts to less than significant level.

4.14 POPULATION AND HOUSING

Would the project:	Potentially Significant Impact	Less Than Significant With Mitigation Incorporated	Less Than Significant Impact	No Impact
a) Induce substantial unplanned population growth in an area, either directly (for example, by proposing new homes and businesses) or indirectly (for example, through extension of roads or other infrastructure)?	<input type="checkbox"/>	<input type="checkbox"/>	<input checked="" type="checkbox"/>	<input type="checkbox"/>
b) Displace substantial numbers of existing people or housing, necessitating the construction of replacement housing elsewhere?	<input type="checkbox"/>	<input checked="" type="checkbox"/>	<input type="checkbox"/>	<input type="checkbox"/>

2008 General Plan Update EIR

The analysis in the GP EIR indicated that implementation of the General Plan Update could increase the residential population by 20,416 persons resulting in a population of approximately 59,397 persons in 2020; would result in the addition of 5,751 housing units to the City's housing stock during the planning horizon of 2020; could result in the reduction of approximately 3,662 jobs for a total of 11,399 jobs within the City in the planning horizon year of 2020. Cumulative impacts related to inducing housing, population, and employment growth was considered less than significant.

Supplemental Analysis

This section is based on data available through the State of California Department of Finance, Southern California Associated Governments (SCAG), City of Stanton General Plan Housing Element Draft (October 2021), and City of Stanton General Plan EIR. Based on the General Plan EIR, buildout of the General Plan would meet housing demands projected for the City, induce population growth, and affect the jobs/housing balance.

a) Induce substantial unplanned population growth in an area, either directly (e.g., by proposing new homes and businesses) or indirectly (e.g., through extensions of roads or other infrastructure)?

Less Than Significant Impact. According to the State Department of Finance (DOF), the City of Stanton had a 2021 population of 39,573 persons and a housing stock of 11,448 dwelling units. The City had an average household size of 3.5 persons per household and a vacancy rate of 3.1 percent (DOF 2021).

Table 4-27, Population Projection, shows population growth for Stanton and Orange County in the region from 2000 through 2020. According to the California DOF, the population of Stanton in 2020 was 39,150 persons, an increase of approximately 2.5 percent from a population of 38,186 in 2010. During the previous decade (2000 to 2010), the City's population increased 2.1 percent to total 38,186 in 2010. Comparatively, Stanton's growth has been lower than Countywide growth, with Orange County experiencing population

growth rates during both the 2000 to 2010 and 2010 to 2020 periods higher than that experienced in Stanton. This is largely due to Stanton's built-out nature and the availability of developable land in the County versus in the City. Based on the General Plan, the City's population is anticipated to increase to approximately 59,397 persons upon buildout of lands within the City limits (Stanton2008a).

**TABLE 4-27
POPULATION PROJECTIONS**

Jurisdiction	2000	2010	2020	Change 2000-2020	% Change 2000-2020
Stanton	37,403	38,186	39,150	1,774	4.4%
Orange County	2,846,289	3,010,232	3,194,332	348,043	12.2%
<i>Source: DOF 2010, DOF 2021</i>					

Using SCAG data, the City's 2016 population was 39,300 and is anticipated to increase to 44,200 by 2045. For the same time frame, County population was 125,900 in 2016 and 181,000 by 2045 (SCAG 2020b). As such, the County would have a population growth of approximately 43.8 percent from 2016 to 2045 (or 1.5 percent annually). The City would experience a population increase of approximately 12.5 percent from 2016 to 2045 (or 0.4 percent annually). Buildout of the General Plan would result in a population of 59,397 persons, which represents 14,601 more persons than projected by SCAG. However, it should be noted that population projections typically use Census data as a baseline; therefore, current projections are based on 2000 Census data, which are no longer current.

The General Plan allows for the construction of approximately 5,751 additional dwelling units within the City, resulting in a total of approximately 18,537 dwelling units at buildout. Additionally, buildout of the General Plan results in a net reduction of 1,433,635 square feet of non-residential development within the City, resulting in a maximum of 6,144,748 square feet of non-residential development at buildout. Implementation of the General Plan is anticipated to increase the City's population by 20,416 persons, resulting in a total population of approximately 59,896 persons (based on 3.55 persons per household and the maximum allowable land uses permitted in the *General Plan*).

Using the City's population generation factor of 3.46 persons per unit (DOF 2021), the Project with the proposed 139 multi-family residential units would generate approximately 481 residents. Using the Orange County Population (OCP), this would increase the City's 2020 resident population of 40,030 persons by 1.2 percent to 40,511 residents (OCP 2018). It would increase the City's 2021 housing stock of 11,537 by 1.2 percent to 11,676 units (OCP 2018). It is anticipated that short-term construction jobs would be created over time. Jobs that would be created during construction would be short-term and would not increase the City's job base permanently. However, the temporary construction crew and long-term residents of the Project would not create a significant change in demand for goods and services that may induce business investment, growth, or development in the area.

While the Project would result in direct population growth by generating a total of 481 residents, it would not result in indirect population growth. The Specific Plan area is

currently developed with the existing infrastructure and circulation system in place. Additionally, the area surrounding the Specific Plan is also developed. As such, the Project would not result in extending infrastructure such that would induce growth in the area. Major infrastructure, serving the area already exists. Thus, the Project would not result in substantial unplanned population growth indirectly. The impacts would be less than significant, and no mitigation is required.

b) Displace substantial numbers of existing people or housing, necessitating the construction of replacement housing elsewhere?

Less Than Significant with Mitigation Incorporated. The Specific Plan area is developed with varying intensities of light industrial, retail/commercial, and residential uses. This Subsequent IS/MND analyzes the potential impacts of the additional 139 multi-family dwelling units only. The existing General Plan for the City of Stanton allows for a total of 1,399 multi-family units within the Town Center Specific Plan area. Since 2008, 4 units have been built, resulting in a remaining capacity of 1,395 multi-family units. The Town Center Specific Plan would allow for an additional 139 units, increasing the remaining capacity to 1,534 multi-family units. Future development associated with implementation of the Specific Plan, would require demolition of both existing residential and non-residential land uses. There is the potential for existing onsite residential uses to be displaced temporarily, as sites are redeveloped, or permanently if the specific residential product type needs to be completely relocated. However, under either a temporary or permanent relocation scenario, qualifying residents would receive relocation assistance in compliance with State Redevelopment Law (MM PH-1). Therefore, implementation of the proposed Specific Plan would result in less than significant impacts with implementation of MM PH-1.

Regulatory Requirements

No regulatory requirements have been identified.

Mitigation Measures

MM PH-1 Qualifying residents subject to displacement shall receive relocation assistance in compliance with California Community Redevelopment Law, State Relocation law (Government Code Sections 7260 through 7277), and the California Relocation Assistance and Real Property Acquisition Guidelines (California Code of Regulations, Title 25, Chapter 6).¹

Conclusion

The additional 139 units would result in new significant impact beyond the impacts analyzed in the GP EIR. Implementation of a mitigation measure would reduce the impacts to less than significant level.

¹ Relocation assistance is applicable to projects where real property is acquired by the Stanton Community and Economic Development Department or by a private party pursuant to an agreement with the Stanton Community and Economic Development Department.

4.15 PUBLIC SERVICES

	Potentially Significant Impact	Less Than Significant With Mitigation Incorporated	Less Than Significant Impact	No Impact
a) Would the project result in substantial adverse physical impacts associated with the provision of new or physically altered governmental facilities, need for new or physically altered governmental facilities, the construction of which could cause significant environmental impacts, in order to maintain acceptable service ratios, response times or other performance objectives for any of the public services:				
i) Fire protection?	<input type="checkbox"/>	<input type="checkbox"/>	<input checked="" type="checkbox"/>	<input type="checkbox"/>
ii) Police protection?	<input type="checkbox"/>	<input type="checkbox"/>	<input checked="" type="checkbox"/>	<input type="checkbox"/>
iii) Schools?	<input type="checkbox"/>	<input type="checkbox"/>	<input checked="" type="checkbox"/>	<input type="checkbox"/>
iv) Parks?	<input type="checkbox"/>	<input type="checkbox"/>	<input checked="" type="checkbox"/>	<input type="checkbox"/>
v) Other public facilities?	<input type="checkbox"/>	<input type="checkbox"/>	<input checked="" type="checkbox"/>	<input type="checkbox"/>

2008 General Plan Update EIR

The analysis in the GP EIR indicated that implementation of the General Plan Update could result in the need for additional fire and police facilities or personnel and could result in adverse physical impacts to Stanton Unified School District facilities. Cumulative impacts related to fire and schools were considered potentially significant, except for demand for police services, which was considered less than significant.

The topic of parks was covered under Parks, Recreational Facilities, and Trails in the GP EIR.

Supplemental Analysis

a) Fire protection?

Less Than Significant Impact. Fire protection services in the City, including the Project site, are provided by the Orange County Fire Authority (OCFA) Division 7, which maintains and operates five stations that serve the City. Locations of the OCFA stations, apparatus and staffing are provided in Table 4-28, below.

**TABLE 4-28
ORANGE COUNTY FIRE AUTHORITY FIRE DEPARTMENTS**

Fire Stations and Locations	Distance to the Project Area (miles)²	Current Apparatus	Current Daily Staffing
Fire Station 46 7871 Pacific St., Stanton	0.5	Paramedic Assessment Unit, Medic Van	1 Captain, 1 Engineer, 3 Firefighter/Paramedics
Fire Station 82 11805 Gilbert St., Garden Grove	1.75	Paramedic Engine	1 Captain/Paramedic, 1 Engineer, 1 Firefighter, 1 Firefighter/Paramedic
Fire Station 85 12751 Western Ave., Garden Grove	2.0	Paramedic Truck	1 Captain, 1 Engineer, 2 Firefighter/Paramedics
Fire Station 84 12191 Valley View St., Garden Grove	2.5	Paramedic Engine, Type 3 Engine (cross staffed)	1 Captain/Paramedic, 1 Engineer, 1 Firefighter, 1 Firefighter/Paramedic
Fire Station 63 9120 Holder St. Buena Park	3.0	Paramedic Engine	1 Captain, 1 Engineer/Paramedic, 1 Firefighter, 1 Firefighter/Paramedic
<i>Source: OCFA. 2021b.</i>			

OCFA provides response to fire protection, medical emergencies, hazardous materials incidents, natural and man-made disasters and related emergencies in an effort to reduce life and property loss (OCFA 2021a). OCFA also provides automatic and mutual aid assistance to adjacent counties and city fire departments within Orange County. OCFA's Standard of Cover for fire/rescue/medical emergency response arrival times is listed below (OCFA 2021b).

- First-in engines should arrive on-scene to medical aids and/or fires within 7 minutes and 20 seconds 80 percent of the time.
- First-in truck companies should arrive on-scene to fires within 12 minutes 80 percent of the time.
- First-in paramedic companies should arrive on-scene at all medical aids within 10 minutes 80 percent of the time.

Fire Station 46 located at 7871 Pacific Street is west of Beach Boulevard within the Specific Plan area. It is the closest station and would provide the first line of response to the Project area; however, the other four locations listed in Table 4-28 would also provide fire/rescue/medical emergency services as needed for specific emergency needs. In 2020, OCFA dispatched units to 3,665 incidents in Stanton, arriving under their Standard of Cover response times listed above (OCFA 2021a).

² Mileage is an estimate of distance within the Specific Plan Project area.

At this time, there are no planned or ongoing construction or expansion projects for emergency services in the City. As shown in Checklist Response 4.14(a) in Section 4.14, Population and Housing, implementation of the proposed Project would generate 481 residents, which may have the potential to impact OCFA's resources to maintain acceptable emergency response times. However, the City is a Cash Contract City with OCFA; therefore, the City takes responsibility to ensure funding is available to maintain emergency infrastructure (OCFA 2021b). In the event there is future demand for additional personnel, equipment, apparatus or facilities, this would be determined through the continued implementation of strategic planning that meets the population growth for emergency services funding by the City. Through this process, fire department needs are assessed, and budget allocations are revised accordingly to ensure that adequate levels of service are maintained throughout the City.

Compliance with regulatory requirements RR PS-1, which requires standard conditions and procedures according to current regulations and codes for fire prevention and emergency services; RR PS-2, which requires payment of development impact fees for fire suppression facilities; and RR PS-3 regarding fire/emergency access during construction would ensure that impacts to fire protection services would be less than significant, and no mitigation is required.

b) Police Protection?

Less Than Significant Impact. Police protection services for the City, including the Project site, are provided by the Orange County Sheriff's Department (OCSD). OCSD is headquartered in Santa Ana at 550 North Flower Street and consists of seven commands: Office of the Sheriff, Administrative Services Commands, Corrections and Court Operations Command, Custody and Inmate Services Operations Command, Investigations and Special Operations Command, Patrol Operations Command, and Professional Services Command. The Patrol Operations Command is split into four divisions: North Operations, Southeast Operations, Southwest Operations, and Transit Operations. The North Operations, based at the Sheriff's Headquarters in Santa Ana, is responsible for patrol services in the north Orange County unincorporated areas and contract police services for the cities of Yorba Linda, Stanton, and Villa Park (OCSD 2021a; OCSD 2021c).

Since 1988, the City has contracted with the OCSD to provide police services. OCSD, as Stanton Police Services, operates out of a City-owned building located at 11100 Cedar Street. The Stanton Police Services Branch (Branch) includes 31 sworn staff and 5 professional staff. The Branch is open to the public Monday through Friday from 10 AM to 2 PM. However, police patrol services operate 24 hours a day, 7 days a week. In addition to emergency calls, police assistance after hours is available through a non-emergency dispatch service and general police services phone as well as a physical intercom system outside of the Branch location (OCSD 2021a, OCSD 2021b).

The proposed Project would generate a demand for police protection services during construction and operation of future projects and during operation (once the proposed residential units are occupied). OCSD is the largest agency in the Orange County, with a wide range of capabilities at their disposal during natural disasters, protest, or any major event

where they may need additional resources. However, at any given time surrounding agencies may respond to any mutual aid request to the City (OCSD 2021a).

The build-out of the proposed Project would increase the overall population (full-time residential and daily visitor-related) to the Project area. This would increase the level of police services required through daily service calls, case volume, and increase response times. With the net increase of 481 residents, the demand for police protection services would increase over the existing condition; however, the demand is not substantial and may not require additional staffing for the police services to offset the increased population (OCSD 2021a).

OCSD, as mentioned previously, is contracted by the City, therefore, the City would anticipate and increase the level of police service as needed by the phased development of the proposed Project. At this time there are no plans for expansion of police facilities (OCSD 2021a), nor would the proposed Project require construction of new or physically altered police protection facilities to maintain an adequate level of service to the Project area. Compliance with regulatory requirement RR PS-4, which requires payment of development impact fees for police facilities (Stanton Municipal Code 19.18.030), would ensure that adequate police protection services are provided and impacts to police protection services would be less than significant. No mitigation is required.

c) Schools?

Less Than Significant Impact. The proposed Project includes a maximum of 139 new residential units, which would generate new residents and potential school-aged children who would require future school services. The City of Stanton is supported by the following three school districts:

- Anaheim Union High School District
501 N. Crescent Way, Anaheim, CA 92803
Grades: Junior and High Schools
- Magnolia School District
2705 W. Orange Avenue, Anaheim, CA 92804
Grades: Pre-school; TK-K to 6th
- Savanna School District
1330 S. Knott Avenue, Anaheim, CA 92804
Grades: K-8

While Garden Grove Unified School District serves the City, the school district does not serve the proposed Project area (GGUSD 2021). Anaheim Union High School District, Magnolia School District, and Savanna School District serve the City including the Project area (AUHSD 2021, MSD 2021, SSD 2021).

The Project area is served by two elementary schools, one junior high school, and one high school. The number of students generated by the proposed Project are identified in Table 4-29 below. Using student generation rates from the City of Stanton General Plan EIR (Stanton

2008), the proposed Project would generate a total of 121 students across three school districts: Anaheim Union High School District, Magnolia School District, and Savanna School District.

TABLE 4-29
STUDENTS GENERATED BY THE PROPOSED PROJECT

School District	Proposed Dwelling Units	K-6	7-8	9-12	Total
Anaheim Union High School District	139	--	0.283		39
Magnolia School District	139	0.297	--	--	41
Savannah School District	139	0.297		--	41
Total students generated by the proposed Project					121
Source: Stanton 2008a.					

As stated in Checklist Response 4.14(a), the proposed Project would result in a population increase of approximately 481 residents in the City over a 30 year build out. This population increase over time would generate new students to the schools that serve the Project area. Table 4-30, below, identifies the available capacity of the schools that would serve the students generated by the proposed Project.

TABLE 4-30
ENROLLMENT AND CAPACITY OF SCHOOLS SERVING THE PROJECT
AREA

School Name/Address	Enrollment Capacity	Current Enrollment	Available Capacity	Current Permanent/ Portable Classrooms	Distance to the Project Area Boundary (miles)
<i>Savannah School District</i>					
Twila Reid Elementary School 720 S. Western Avenue, Anaheim Grades K-12	825	524	301	18 permanent 12 portable	1.0
<i>Magnolia School District</i>					
Robert M. Pyles STEM Academy 10411 Dale Avenue, Stanton Grades: TK-6	1272	723	549	26 permanent 21 portable	0.22
<i>Anaheim Union School District</i>					
Dale Junior High School 900 South Dale Street, Anaheim Grades 7-8	1848	1056	792	51 permanent 5 portable	0.87
Magnolia High School 2450 West Ball Road, Anaheim Grades 9-12	2852	1630	1222	59 permanent 12 portable	1.0
<i>Source: AUHSD 2021, MSD 2021, SSD 2021.</i>					

The location of future residential development within the Specific Plan area would determine which school(s) would receive new students as the Specific Plan builds out. It is unknown which schools would be immediately affected; however, as shown in Table 4-30 above, all schools that serve Project area currently have capacity to serve the Project in the near term.

Future project development would be required to pay school development fees to the City and the relevant school district(s) for the improvement of school facilities that would be needed to serve the Project's demand for school services and facilities (RR PS-5). As provided under Section 17620 of the *California Education Code* and Section 65970 of the *California Government Code*, the payment of statutory school development fees would fully mitigate a Project's impacts on schools. Thus, impacts would be less than significant, and no mitigation is required.

d) Parks?

Less Than Significant Impact. The proposed Project is a Specific Plan development that would result in 139 new multi-family units in the City. The future projects' applicants would comply with Stanton Municipal Code 19.42.090 and be required to pay the park in lieu fees to provide funds for improvement of City parks (see RR PS-5). Therefore, the proposed Project would not result in a substantial increased demand for recreational facilities, requiring the construction of new parks that would adversely affect the environment. Therefore, impacts would be less than significant, and no mitigation is required. In addition, future project applicants would be required to pay in-lieu fees for improvements to existing City parks (RR PS-5). Given the phased increase in population and payment of park fees (RR PS-5), the potential impact would be less than significant, and no mitigation is required. Please refer to Section 4.16, Recreation, below for additional discussion.

e) Other public facilities or governmental services?

Less Than Significant Impact. Increased demands for library services are primarily driven by increases in permanent population, which is associated with development of residential land uses only. Therefore, the following analysis addresses the potential impacts associated with library facilities based a maximum of 139 new residential units for the proposed Project.

The Orange Public Libraries (OCPL) provides library services to the City. Residents of Stanton can use any of the 32 branches, within the OCPL system, including those within neighboring cities of Anaheim, Cypress, and Garden Grove. However, future residents of the proposed Project are anticipated to be primarily served by the Stanton Library Branch located at 7850 Katella Avenue, approximately 0.1 mile west of the proposed Project area boundary. Additional library services are available through OCPL's Mobile Library, which visits the City's Central Park every third Thursday for two hours (OCPL 2021). It should be noted that library services have changed in recent years with an expansion into incorporating electronic materials (e-materials). OCPL's online services continue to expand e-materials in the form of e-books, audiobooks, magazines, movies, and other resources for the public uses (OCPL 2021). Use of e-materials facilitates the trend for accessing information online and reduces the size of "brick and mortar" facilities needed to serve the population.

However, it should be noted that the proposed Project would not, in and of itself, trigger the need for construction of new or expanded library facilities. In compliance with the Stanton Municipal Code Section 19.18.030 Development Impact Fee Program, the future proposed development would contribute its fair share through payment of library development impact fees (see RR PS-6), which would ensure that adequate library services are provided. Therefore, with compliance with RR PS-6, the proposed Project would not result in impacts associated with the need for new or physically altered facilities. Thus, impacts would be less than significant, and no mitigation is required.

Regulatory Requirements

Fire Protection

- RR PS-1** Prior to the issuance of the first building permit for a future project, the Project Applicant shall comply with all applicable Orange County Fire Authority (OCFA) codes, ordinances, and standard conditions including, but not limited to fire prevention and suppression measures, water improvement plans, fire hydrants, automatic fire extinguishing systems, fire access, access gates, combustible construction, water availability, and fire sprinkler systems. Compliance with this regulatory requirement shall be verified by the Chief Building Official.
- RR PS-2** Prior to the issuance of certificate of occupancy or final building permit approval for a future project, the Project Applicant shall pay the required development impact fees for fire suppression facilities, as required by Stanton Municipal Code Section 19.18.030.

Police Protection

- RR PS-3** Prior to the issuance of certificate of occupancy or final building permit approval for a future project, the Project Applicant shall pay required development impact fees for police facilities as required by Stanton Municipal Code Chapter 19.18.030.

Schools

- RR PS-4** The Project Applicant shall pay all applicable development impact fees in effect at the time of building permit issuance for a future project, to the City of Stanton and the relevant school district(s) to cover additional school services required by the new development. The applicable development impact fees would be consistent with Senate Bill (SB) 50.

Parks

- RR PS-5** The Project Applicant/Developer shall comply with the Stanton Municipal Code 19.42.090 requirement of payment of in-lieu fees for park and recreation purposes to the satisfaction of the Community Services Department, prior to the issuance of certificates of occupancy or final building permit approval for a future project.

Libraries

- RR PS-6** Prior to the issuance of certificate of occupancy or final building permit approval for a future project, the Project Applicant/Developer shall pay required library development impact fees as required by Stanton Municipal Code 19.18.03.

Mitigation Measures

Project implementation would not result in significant impacts related to Public Services; therefore, no mitigation measures are required.

Conclusion

The additional 139 units have no new significant impacts beyond the impacts analyzed in the GP EIR.

4.16 RECREATION

	Potentially Significant Impact	Less Than Significant With Mitigation Incorporated	Less Than Significant Impact	No Impact
a) Would the project increase the use of existing neighborhood and regional parks or other recreational facilities such that substantial physical deterioration of the facility would occur or be accelerated?	<input type="checkbox"/>	<input type="checkbox"/>	<input checked="" type="checkbox"/>	<input type="checkbox"/>
b) Does the project include recreational facilities or require the construction or expansion of recreational facilities which might have an adverse physical effect on the environment?	<input type="checkbox"/>	<input type="checkbox"/>	<input checked="" type="checkbox"/>	<input type="checkbox"/>

2008 General Plan Update EIR

The analysis in the GP EIR indicated that implementation of the General Plan Update could result in significant and unavoidable impacts to the adequate availability of parkland and recreational facilities within the City of Stanton. Cumulative impacts related to parkland were also considered significant and unavoidable.

Supplemental Analysis

a) Would the project increase the use of existing neighborhood, community and regional parks or other recreational facilities such that substantial physical deterioration of the facility would occur or be accelerated?

Less Than Significant Impact. According to the City's Community Services Department, the City currently has ten community development resources of which seven are public parks; two are public recreational facilities; and one is the City's Veterans Memorial facility. The parks and public recreation facilities total 32.4 acres. Table 4-31 City of Stanton Community Development Resources, provided below, lists the parks and public recreational facilities with amenities located within one mile of the boundaries of the Project area. The Specific Plan area currently does not include any dedicated public open space.

**TABLE 4-31
CITY OF STANTON PARKS AND FACILITIES**

Name	Location	Distance from Site Boundary (mile)	Size (acres)	Amenities
Stanton Civic Center	7800 Katella Avenue	0.02	0.72	Community services department front counter, staff offices, banquet hall, and various other recreational facilities
Veterans Memorial Park	10970 Cedar Street	0.10	0.28	Central Memorial Monument, Wall of Inspiration, and various park benches
Stanton Park	1111 Cedar Street	0.10	5.50	Playground structure, picnic shelters and tables, open green space, exercise equipment
Zuniga Park	10902 Date Street	0.20	0.61	Playground structure, full court basketball court, hand ball court
Martha Wesihaupt Linear Park	10961 Date Street	0.25	0.19	Passive green space
Stanton Central Park	10660 Western Avenue	0.25	12.0	Water play area 12-5pm daily, playground, tennis courts, skate park, reservable picnic shelters, sports fields (baseball, soccer), exercise loop trail, two half-basketball court
Harry M. Dotson Park	10350 Fern Avenue	0.30	1.30	Two playground structures covered picnic shelter and tables, ½ court basketball area, open green space, walking/exercise path, water play area, restrooms
Hollenback Park	North side of Cerritos, between Magnolia and Dale	0.40	10.75	Two playground structures exercise training course, open green space, walking path,
Stanton Community Service Center (also known as Stanton Family Resource Center)	11822 Santa Paula Street	0.65	0.30	Playground structure, provides recreation, educational, social, and human service programs
Premier Park	8340 Briarwood Street	0.85	0.75	Playground structure, ½ court basketball area
Stanton Civic Center	7800 Katella Avenue	0.02	0.72	Community services department front counter, staff offices, banquet hall, and various other recreational facilities
Veterans Memorial Park	10970 Cedar Street	0.10	0.28	Central Memorial Monument, Wall of Inspiration, and various park benches

**TABLE 4-31
CITY OF STANTON PARKS AND FACILITIES**

Name	Location	Distance from Site Boundary (mile)	Size (acres)	Amenities
Stanton Park	1111 Cedar Street	0.10	5.50	Playground structure, picnic shelters and tables, open green space, exercise equipment
Zuniga Park	10902 Date Street	0.20	0.61	Playground structure, full court basketball court, hand ball court
Martha Wesihaupt Linear Park	10961 Date Street	0.25	0.19	Passive green space
Stanton Central Park	10660 Western Avenue	0.25	12.0	Water play area 12-5pm daily, playground, tennis courts, skate park, reservable picnic shelters, sports fields (baseball, soccer), exercise loop trail, two half-basketball court
Harry M. Dotson Park	10350 Fern Avenue	0.30	1.30	Two playground structures covered picnic shelter and tables, ½ court basketball area, open green space, walking/exercise path, water play area, restrooms
Hollenback Park	North side of Cerritos, between Magnolia and Dale	0.40	10.75	Two playground structures exercise training course, open green space, walking path,
Stanton Community Service Center (also known as Stanton Family Resource Center)	11822 Santa Paula Street	0.65	0.30	Playground structure, provides recreation, educational, social, and human service programs
Premier Park	8340 Briarwood Street	0.85	0.75	Playground structure, ½ court basketball area
Source: Google Earth 2021; Stanton 2021b				

The Stanton Parks and Recreation Master Plan, adopted in November 2005, states the City has an established citywide parkland level of service goal of 0.94 or more acres of parkland per 1,000 residents, which is lower than the Subdivision Map Act and Quimby Act (Section 66477 of the Government Code) criteria of three acres per 1,000 people (Stanton 2008a). This would require a total of approximately 39.58 acres of local parkland to serve the current population of 39,573 residents (DOF 2021). However, as discussed previously, the City currently has 32.4 acres of parks and public recreation facilities, and therefore, the City has a parkland deficiency of approximately 7.18 acres.

The proposed Project would generate new population in the City, as indicated in Checklist Response 4.14a., which would increase demand for parks and recreational facilities. Given

the City's population generation factor of 3.46 persons per unit (DOF 2021), the Project would generate approximately 481 residents. Using the City's current parkland requirement of 0.94 acres of parkland for every 1,000 residents, the Project would be required to provide 0.45 acre of parkland. However, the Subdivision Map Act and Quimby Act require a parkland requirement of 3.0 acres of parkland for every 1,000 residents. Using the Quimby requirement, the Project would be required to provide 1.4 acres of parkland. However, it is noted that for new residential development, parkland dedication requirements would comply with Chapter 19.42 of the Stanton Municipal Code.

While not contributing directly towards a parkland requirement, the Specific Plan development standards include provisions for 200 square feet private open space per unit. This open space may be either private, common, or include both. Common open space would also be provided with shared access for all building tenants. These common open spaces may include courtyards, gardens, plazas, dog runs, pool decks, rooftop amenity areas, and playground areas. Additionally, while the Specific Plan area currently does not include dedicated public open space, the vision for the open space framework is to locate open space throughout the Specific Plan area. More specifically, the Specific Plan area would include a pocket park of minimum 10,000-square-feet for APN 126-562-08. Additionally, a plaza (occupying an entire lot) will be provided within the Retail-Oriented Mixed-Use (minimum of 7,500 square feet). Alternative development requirements for individual lot developments will be identified. Exhibit 3-1, Planning Areas and Plan Elements, depicts three potential open space locations within the Specific Plan area that are anticipated to function as the primary public open spaces within the Project area.

Regardless of the amount of open space provided, future projects' applicants would be responsible for paying park in lieu fees (RR PS-5 in Section 4.15, Public Services) for future project-specific parkland requirements. Therefore, compliance with RR PS-5 would ensure substantial physical deterioration of park facilities would not be accelerated. Impacts would be less than significant, and no mitigation is required.

b) Does the project include recreational facilities or require the construction or expansion of recreational facilities which might have an adverse physical effect on the environment?

Less Than Significant. The proposed Project is a Specific Plan development that currently is devoid of dedicated public open space. The Specific Plan proposes an open space concept that includes three public accessible parks/open spaces, as discussed in Section 3.0, Project Description. These three parks/open spaces (i.e., Beach Boulevard Plaza, the Eastern Neighborhood Park, and the Southern Pocket Park) are conceptual in nature and their locations may change but would be in the same general location. The Beach Boulevard Plaza with a minimum of 7,500 square feet and occupying the entire lot, will be located within the Retail-Oriented Mixed-Use. The vision is for retail uses to activate the open space by increasing pedestrian activity. While the Plaza is for more general passive recreation, the Eastern Neighborhood Park will include outdoor amenities and opportunities for active recreation and exercise, playground/tot lot, and small sport courts. The Southern Pocket Park, of minimum 10,000 square feet is required for APN 126-562-08, would also provide areas for exercise and/or passive activities and playground/tot lot. The applicants for future

projects would pay the park in lieu fees to provide funds for improvement of City parks on future projects (RR PS-5). In addition to payment of the necessary park in lieu fees, future development projects would be designed to accommodate park facilities if warranted to the satisfaction of the City's Planning Division. Therefore, the proposed Project would not result in a substantial increased demand for recreational facilities, requiring the construction of new parks that would adversely affect the environment. Therefore, impacts would be less than significant, and no mitigation is required.

Regulatory Requirements

RR PS-5 in Section 4.15, Public Services applies.

Mitigation Measures

Project implementation would not result in significant impacts related to Recreation; therefore, no mitigation measures are required.

Conclusion

The additional 139 units have no new significant impacts beyond the impacts analyzed in the GP EIR.

4.17 TRANSPORTATION

Would the project:	Potentially Significant Impact	Less Than Significant With Mitigation Incorporated	Less Than Significant Impact	No Impact
a) Conflict with a program, plan, ordinance, or policy addressing the circulation system, including transit, roadway, bicycle and pedestrian facilities?	<input type="checkbox"/>	<input type="checkbox"/>	<input checked="" type="checkbox"/>	<input type="checkbox"/>
b) Would the project conflict or be inconsistent with CEQA Guidelines section 15064.3, subdivision (b)?	<input type="checkbox"/>	<input type="checkbox"/>	<input checked="" type="checkbox"/>	<input type="checkbox"/>
c) Substantially increase hazards due to a geometric design feature (e.g., sharp curves or dangerous intersections) or incompatible uses (e.g., farm equipment)?	<input type="checkbox"/>	<input type="checkbox"/>	<input checked="" type="checkbox"/>	<input type="checkbox"/>
d) Result in inadequate emergency access?	<input type="checkbox"/>	<input type="checkbox"/>	<input checked="" type="checkbox"/>	<input type="checkbox"/>

2008 General Plan Update EIR

The analysis in the GP EIR indicated that implementation of the General Plan Update could cause a substantial increase in traffic volumes in relation to the capacity of the street system; could exceed standards established by the Orange County Congestion Management Program; could result in inadequate design features or incompatible uses; could result in inadequate emergency access; could result in inadequate parking; and could result in demand for transit service enhancing policies supporting alternative transportation. Cumulative impacts related to inducing traffic growth resulting in significant traffic and circulation was considered less than significant.

Introduction

A Traffic Impact Study (TIS) was prepared by Psomas for the Town Center Specific Plan Project, in July 2020. The findings of the TIS are incorporated in the following analyses, and the TIS is included as Appendix F in this Subsequent IS/MND.

Existing Conditions

Study Area

The Town Center Specific Plan includes a 156.9-acre area in the northern portion of the City of Stanton. The Specific Plan area is surrounded by Cerritos Avenue to the north, Dale Avenue to the east, Katella Avenue to the south, and Rose Street to the west. The study intersections listed below were selected in coordination with the City engineer.

1. Cerritos Avenue and Beach Boulevard
2. Main Street and Beach Boulevard
3. Pacific Street and Beach Boulevard
4. Central Avenue and Beach Boulevard

5. Katella Avenue and Beach Boulevard
6. Cerritos Avenue and Rose Street
7. Cerritos Avenue and Court Avenue
8. Cerritos Avenue and Fern Avenue
9. Cerritos Avenue and Ashdale Street
10. Cerritos Avenue and Dale Avenue
11. Standustrial Street and Dale Avenue
12. Katella Avenue and Court Avenue

Exhibit 4-3 shows the study intersections and Exhibit 4-4 shows the existing lane geometry at each study intersection.

Roadway Network

There are several existing roadways in the Project study area, as discussed, below:

Rose Street is a discontinuous two-lane undivided roadway oriented in the north-south direction. The roadway terminates northerly at **Cerritos Avenue** and southerly at **Katella Avenue** and is halved by the Union Pacific Railroad. On-street parking is permitted.

Beach Boulevard is an eight-lane divided roadway, which serves as a State Route (SR-39). The roadway is classified as an 8-lane Smart Street in the *2022 Master Plan of Arterial Highways* by Orange County, California and has a posted speed limit of 45 mph. On street parking is prohibited in the study area.

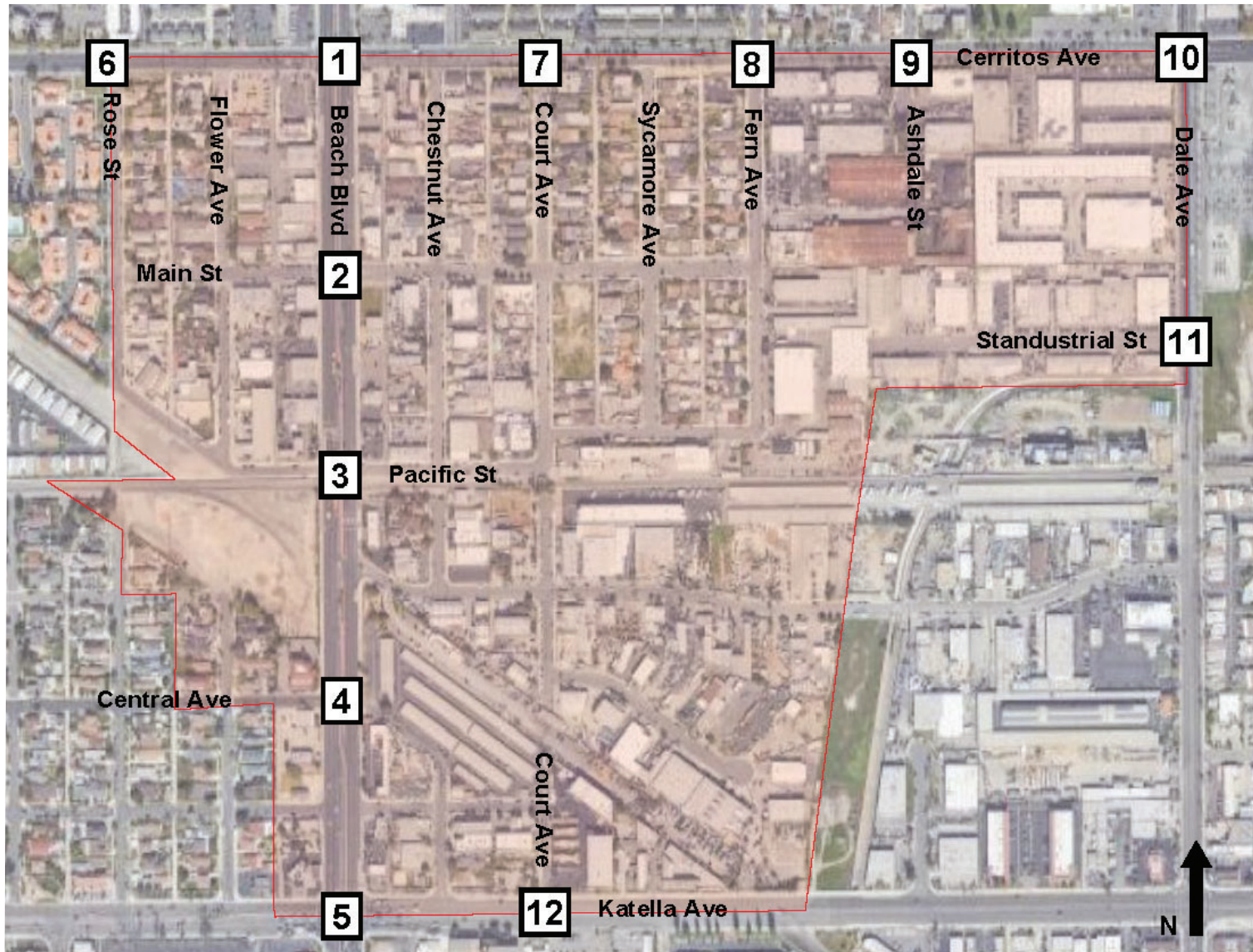
Court Avenue is a two lane, undivided roadway. Court Avenue terminates northerly at Cerritos Avenue and southerly at Katella Avenue and is discontinuous at the Union Pacific Railroad and Union Pacific Corridors. On-street parking is permitted.

Fern Avenue is a two lane, undivided roadway with a posted speed limit of 25 mph in the Specific Plan area. On-street parking is permitted.

Ashdale Street is a two lane, undivided roadway in a residential area which ends in a cul-de-sac approximately 500 feet north of Cerritos Avenue and 150 feet south of Cerritos Avenue. On-street parking is permitted.

Dale Avenue is a four-lane roadway with a two-way left turn lane in the study area. The roadway in the study area is classified as a secondary arterial by Orange County. The posted speed limit is 40 mph and on-street parking is prohibited between Cerritos Avenue and Katella Avenue.

Cerritos Road is a four lane, undivided roadway west of Beach Boulevard and becomes a four-lane divided roadway with segments of raised medians east of Beach Boulevard. The roadway in the study area is classified as a secondary arterial by Orange County. The posted speed limit is generally 40 mph in the study area. On-street parking is prohibited.



Specific Plan Area

Source: Psomas 2023

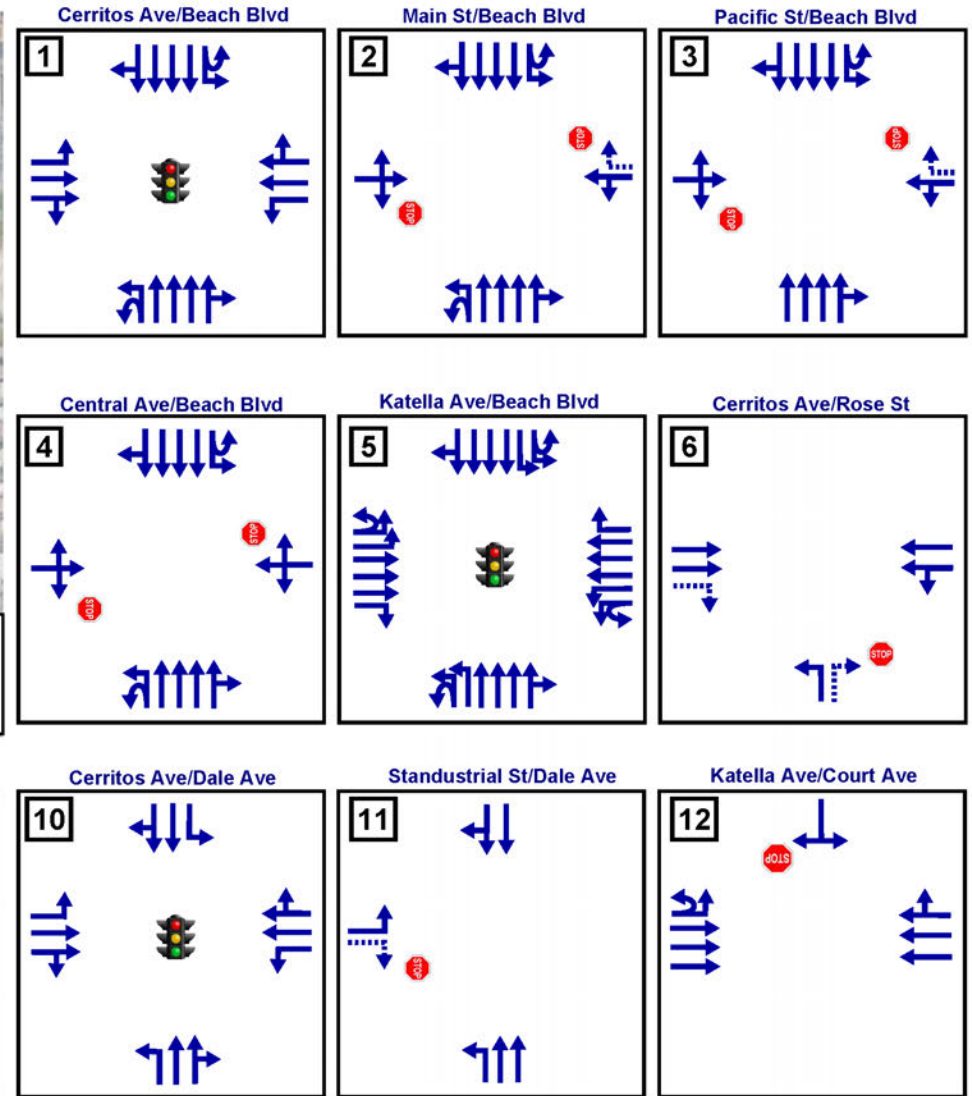
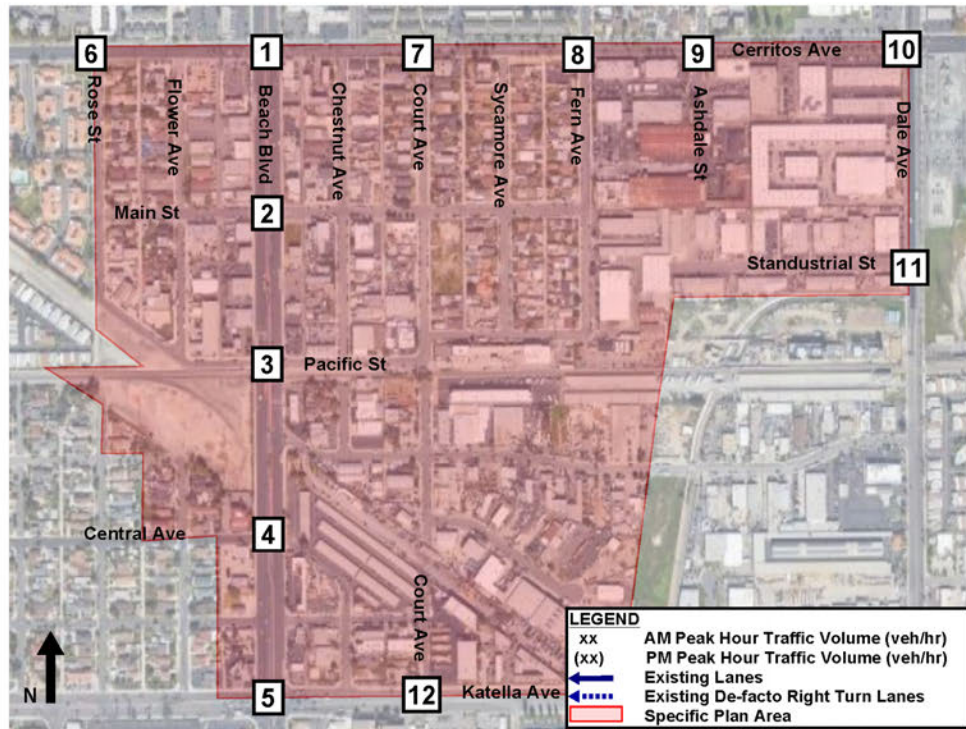
Study Area Intersections

Town Center Specific Plan Project



Exhibit 4-3





Source: Psomas 2023

Lane Geometry

Town Center Specific Plan Project



Exhibit 4-4



Main Street is a two lane, undivided roadway oriented in the east-west direction. Main Street terminates on the west at Rose Street and on the east at Fern Avenue. On-street parking is permitted.

Pacific Street is also a two lane, undivided roadway. The roadway terminates on the west at Rose Street and on the east at Fern Avenue, trending in an east-west direction generally along the Pacific Union Pacific Railroad. On-street parking is permitted.

Central Avenue is a two lane, undivided roadway trending in an east-west direction. The roadway becomes Grand Avenue east of Beach Boulevard. On-street parking is permitted.

Standustrial Street is a two lane, undivided roadway in an industrial area. The roadway is approximately 950 feet long west of Dale Avenue and serves a number of businesses along both sides of its frontage. Although on-street parking is not specifically permitted, portions of the roadway are sometimes used for parking.

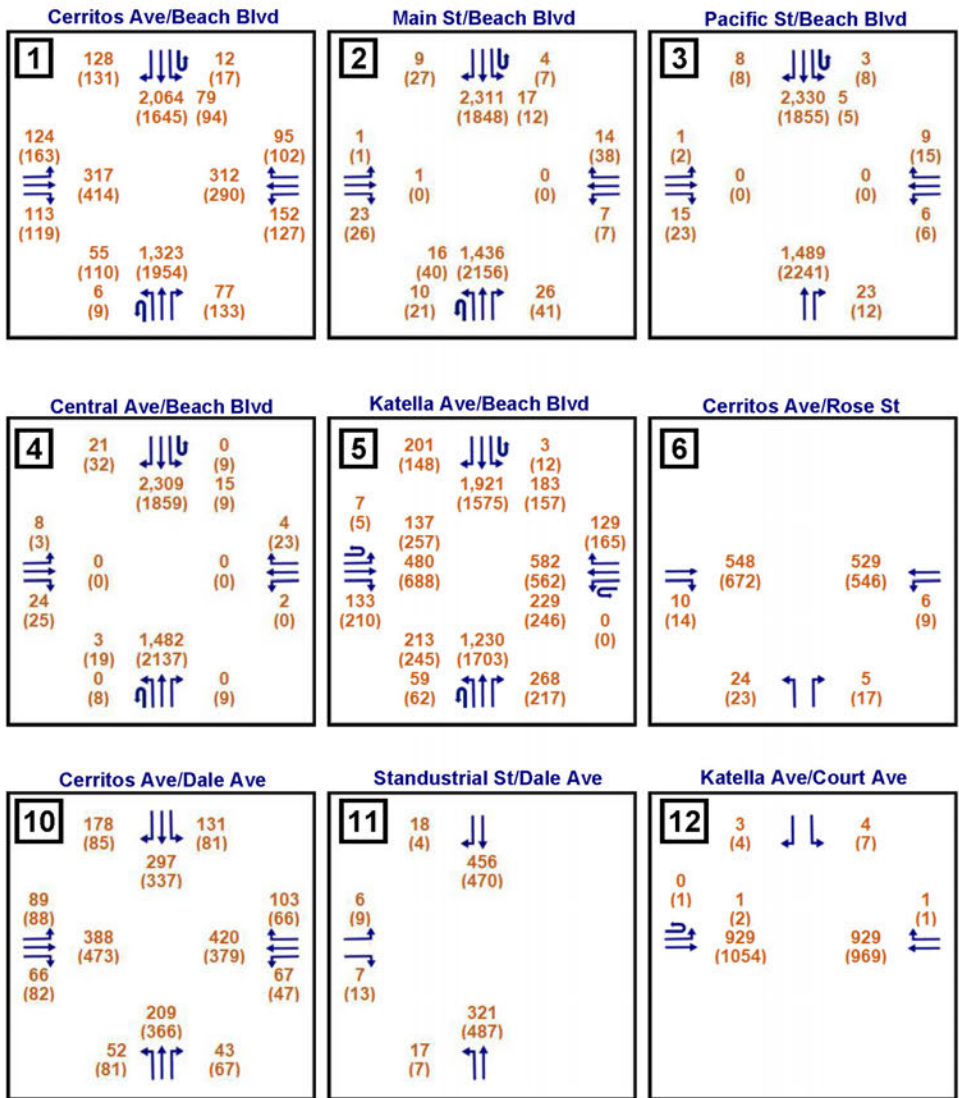
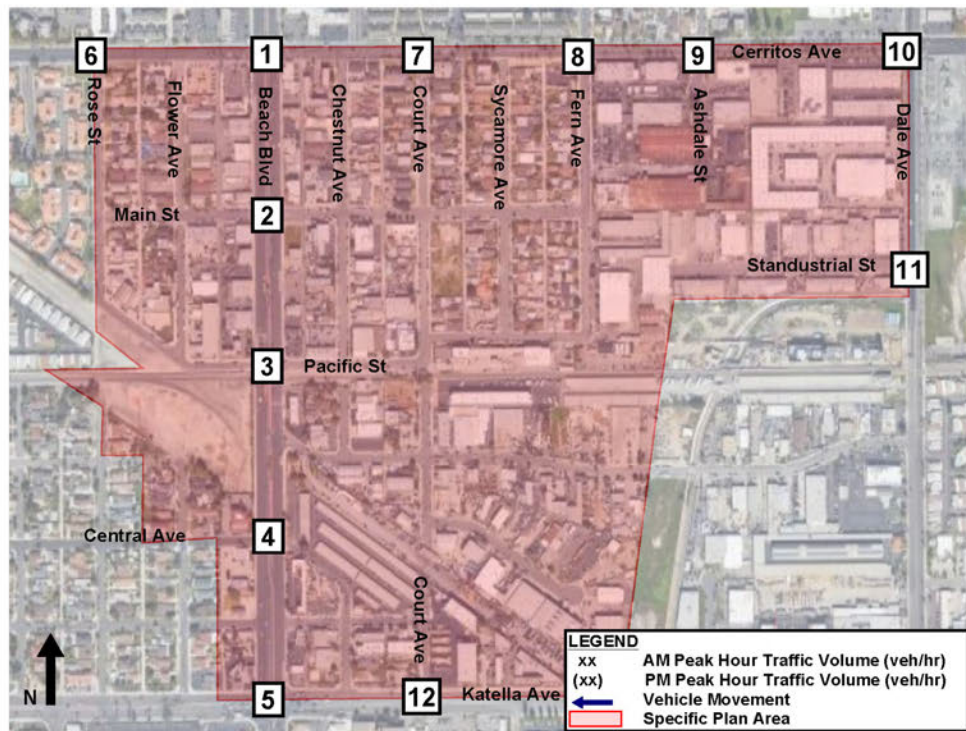
Katella Road is a six lane, divided roadway with a posted speed limit of 40 mph west of Beach Boulevard in the study area. East of Beach Boulevard through Dale Avenue, the roadway becomes a six-lane roadway with a two-way left turn lane with a posted speed limit of 45 mph. The roadway is classified as a 6-lane Smart Street by Orange County. On-street parking is prohibited.

Traffic Volumes

Traffic volume data was collected at the 12 study intersections in February 2022 from 7:00 AM to 9:00 AM and from 4:00 PM to 6:00 PM. The overall peak hours for the study area were found to be from 7:30 AM to 8:30 AM and from 4:45 PM to 5:45 PM. Exhibit 4-5 shows the existing traffic volumes. All collected traffic volume data is included in Appendix A of the TIA (Appendix F of the Subsequent IS/MND).

Analysis Methodology

Because the Subsequent IS/MND is tiering off the General Plan EIR, the discussion contained in this section includes an analysis of Level of Service (LOS) for the Specific Plan area intersections to determine if the additional units exacerbate the previously disclosed LOS impacts. LOS is the typical measure used to characterize the quality of traffic operations at an intersection or roadway segment. LOS A represents relatively free operating conditions, whereas LOS F has unstable flow and congestion with volumes at or near the capacity of the facility. Excessive delays and queues can occur when the LOS is not acceptable. Table 4-32 provides descriptions and thresholds for LOS A through LOS F for each intersection evaluation methodology used in this report.



Source: Psomas 2023

Existing Peak Hour Traffic Volumes

Town Center Specific Plan Project



Exhibit 4-5

PSOMAS

**TABLE 4-32
INTERSECTION LEVEL OF SERVICE DEFINITIONS**

Level of Service (LOS)	Description	Intersection Volume to Capacity (V/C) Ratio / ICU Value	Signalized Intersection Delay (sec/veh)	Unsignalized Intersection Delay (sec/veh)
A	Primarily free-flow operation	0.000 - 0.600	≤10	≤10
B	Reasonably unimpeded operation	>0.600 - 0.700	>10 and ≤20	>10 and ≤15
C	Stable operation	>0.700 - 0.800	>20 and ≤35	>15 and ≤25
D	Less than stable conditions - small increases in flow may cause substantial increases in delay	>0.700 - 0.800	>35 and ≤55	>25 and ≤35
E	Unstable operation and significant delay	>0.900 - 1.000	>55 and ≤80	>35 and ≤50
F	Congested conditions, including flow at extremely low speed	> 1.000	>80	>50

The traffic generated by the Project or by the Project in combination with other projects in the area could worsen the LOS of a facility. To assess the potential traffic impacts due to the background traffic growth and completion of existing and future projects, the following scenarios were evaluated:

- Existing Conditions
- Existing Plus Project Conditions
- 2050 Cumulative Developments Conditions
- 2050 Cumulative Developments Plus Project Conditions

The City of Stanton does not have published guidelines for analyzing the impacts to intersections. Therefore, this TIS follows the 2021 Orange County Transportation Authority (OCTA) Congestion Management Program Report (CMP), which applies the Intersection Capacity Utilization (ICU) methodology at signalized intersections and the Highway Capacity Manual (HCM) methodology at unsignalized intersections. The methodologies and significance thresholds are discussed further in the following sections.

Intersection Capacity Utilization (ICU)

The ICU methodology is used to determine the operating LOS of signalized intersections. This methodology requires the calculation of the intersection volume/capacity (V/C) ratio, which is the summation of critical lane group flow ratios with a yellow clearance adjustment. The LOS estimated by the ICU methodology is directly related to the intersection V/C ratio. A lost time factor of 0.05 should be included in the calculations.

To determine whether the addition of Project-generated trips at a signalized study intersection results in a significant impact, the City of Stanton has established the following threshold of significance consistent with the CMP: A significant impact occurs when a proposed project increases traffic demand at a signalized study intersection operating at a deficient LOS (LOS F) by one percent or more of capacity ($V/C \geq 0.01$), worsening LOS F ($V/C > 1.00$).

Highway Capacity Manual (HCM)

This study applies the HCM methodology to evaluate unsignalized intersections, which defines LOS based on delay. The analyses for the unsignalized intersections were conducted using the software Synchro and SimTraffic. The City of Stanton has not established thresholds of significant impacts for unsignalized intersections.

Vehicle Miles Traveled

The proposed Project is also subject to VMT evaluation to comply with Senate Bill 743. The County of Orange methodology is used, starting with the County's screening tool to determine if the Project can be screened out and assumed to have a less than significant impact.

Supplemental Analysis

a) Conflict with a program, plan, ordinance or policy addressing the circulation system, including transit, roadways, bicycle and pedestrian facilities?

Construction Traffic

Less Than Significant Impact. Even though detailed information about future projects may not be known at this time, it is reasonable to assume that construction related trips associated with trucks and employees traveling to and from the site in the morning and afternoon would result in some minor traffic delays. Potential traffic interference caused by construction vehicles may create a short-term impact. However, it should be noted that the potential construction related impacts would be temporary and would not result in long-term increase in VMT.

To minimize the potential disruptions on the local circulation system and to facilitate the movement of construction traffic, it is assumed that the City would require implementation of a construction management plan, which is provided as regulatory requirement RR TRAN-1. With compliance with City requirements, the future projects would not conflict with applicable plans, ordinance, or policy, and construction impact would be less than significant, and no mitigation is required.

Projected Traffic Area Volumes

Existing Project Trip Generation

The existing project trip generation for the proposed Project was estimated using the *ITE Trip Generation Manual, 11th Edition*. Trip generation rates of the retail and industrial land uses were using the average of multiple retail and industrial land uses, respectively, which represent the mix of existing uses in the Project area, as shown in Table 2. Based on the assumptions, the 156.9-acre Specific Plan area generates approximately 9,113 daily trips in the existing year due to the Project, including 692 trips in the AM peak hour and 1,031 trips in the PM peak hour.

Project Traffic Distribution

Based on the location of the Stanton Town Center Specific Plan area and distribution of regional access to the area, it is estimated that approximately 5 percent of traffic would access the site to/from the west and 15 percent of traffic to/from the east via Cerritos Avenue; 5 percent to/from the west and 15 percent to/from the east via Katella Avenue; and 30 percent to/from the north and 30 percent to/from the south via Beach Boulevard. Exhibit 4-6 shows the assumed external trip distribution for the Stanton Town Center Specific Plan area.

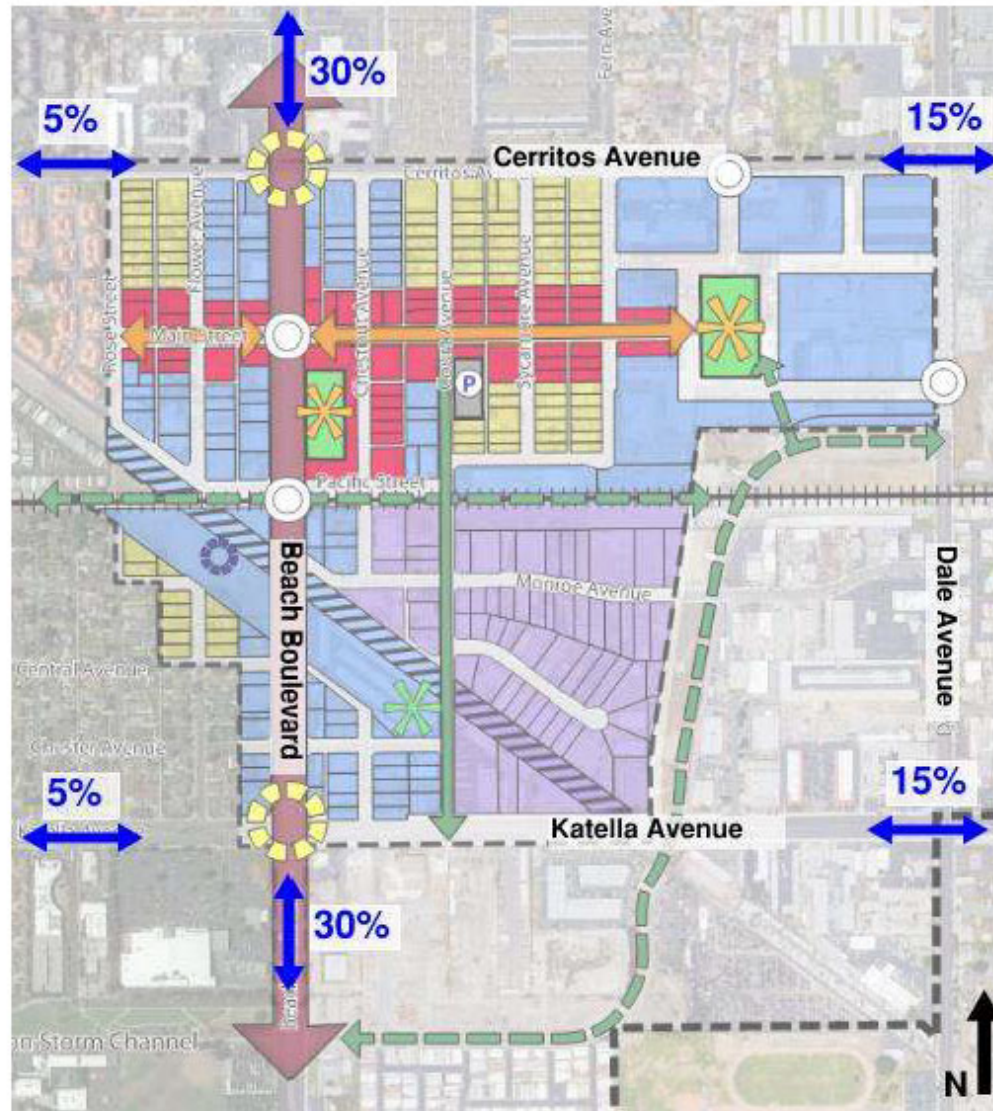
Proposed Project Trip Generation

The proposed project trip generation for the Project was also based on the ITE Trip Generation Manual, 11th Edition. A similar variety of retail and industrial uses were used to estimate the trip generation for the Project area, but the breakdown was updated to better represent anticipated future conditions. Table 4-34 shows that the proposed Project is expected to generate 23,705 daily trips in the buildout year, including 1,845 trips in the AM peak hour and 2,278 trips in the PM peak hour.

While the Specific Plan area would increase in residential multifamily units, retail/commercial, and light industrial uses through new development and redevelopment, it should be noted that, this Subsequent IS/MND analyzes the potential impacts of the additional 139 multi-family dwelling units only. The existing General Plan for the City of Stanton allows for a total of 1,399 multi-family units within the Town Center Specific Plan area. Since 2008, 4 units have been built, resulting in a remaining capacity of 1,395 multi-family units. The Town Center Specific Plan would allow for an additional 139 units, increasing the remaining capacity to 1,534 multi-family units.

Project Traffic Volumes

Using the project trip generation and trip distribution, the estimated existing and future Project traffic volumes at each of the study intersections were calculated and are shown on Exhibit 4-7 and Exhibit 4-8, respectively.



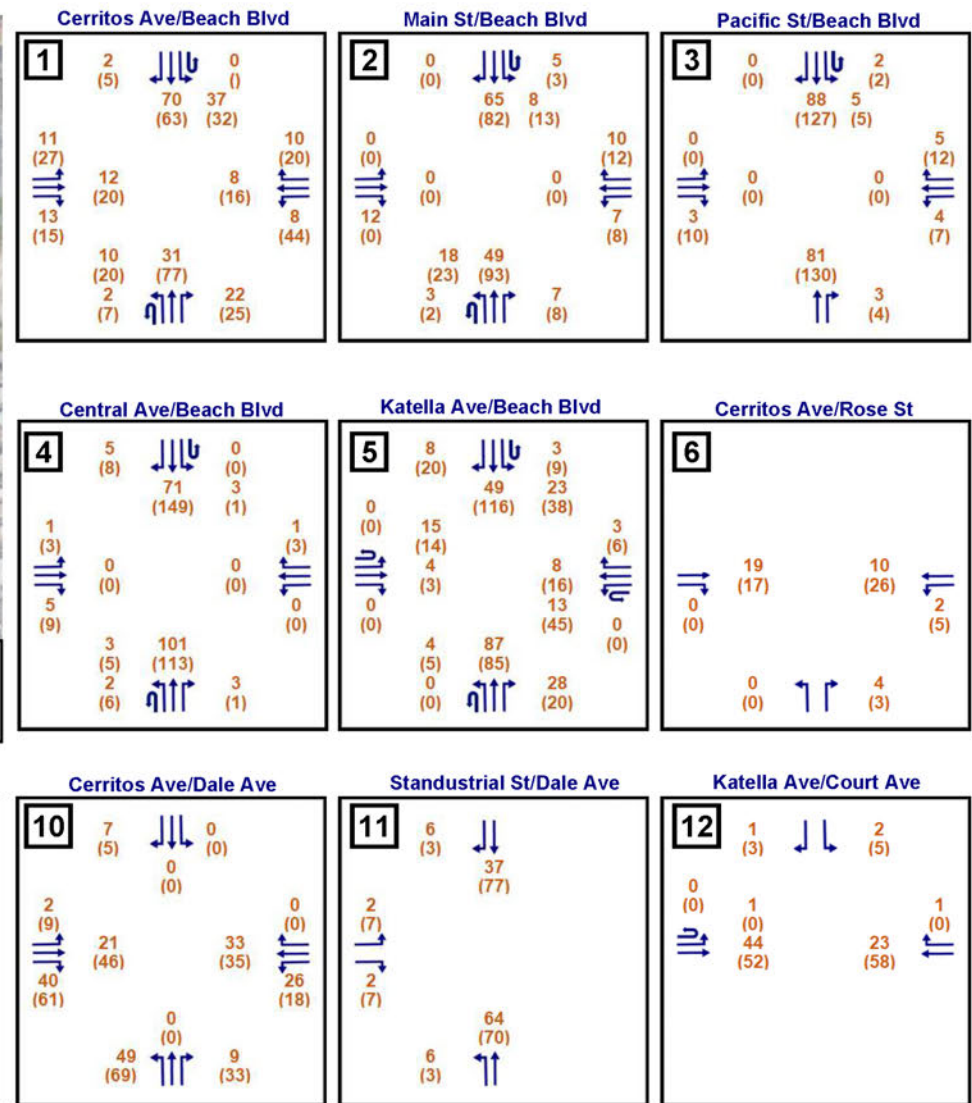
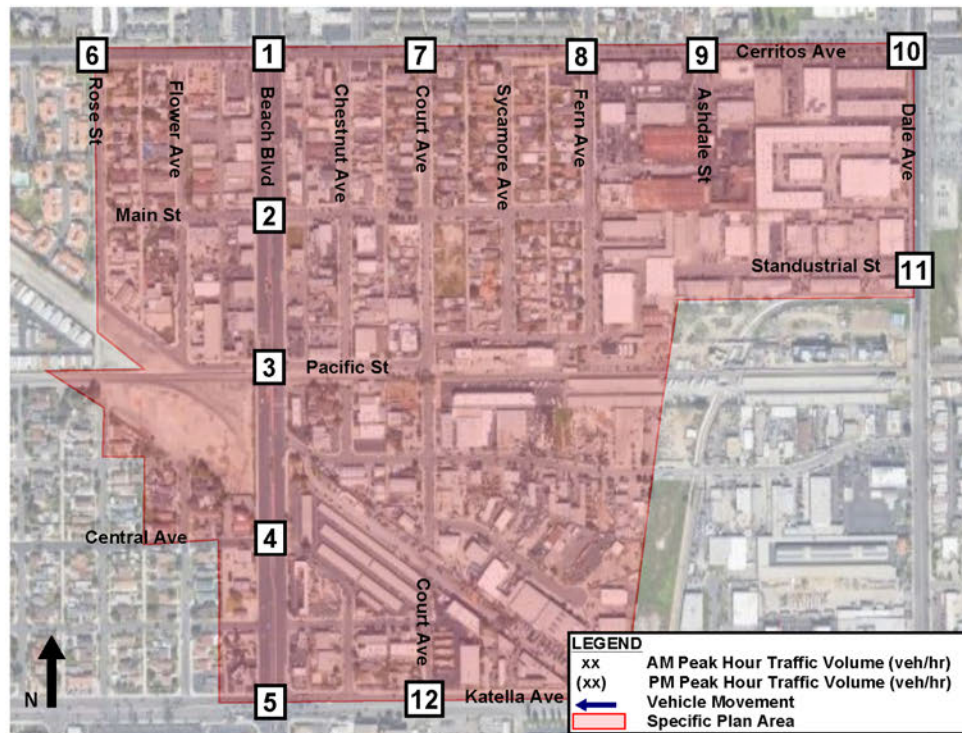
Source: Psomas 2023

External Trip Distribution

Exhibit 4-6

Town Center Specific Plan Project





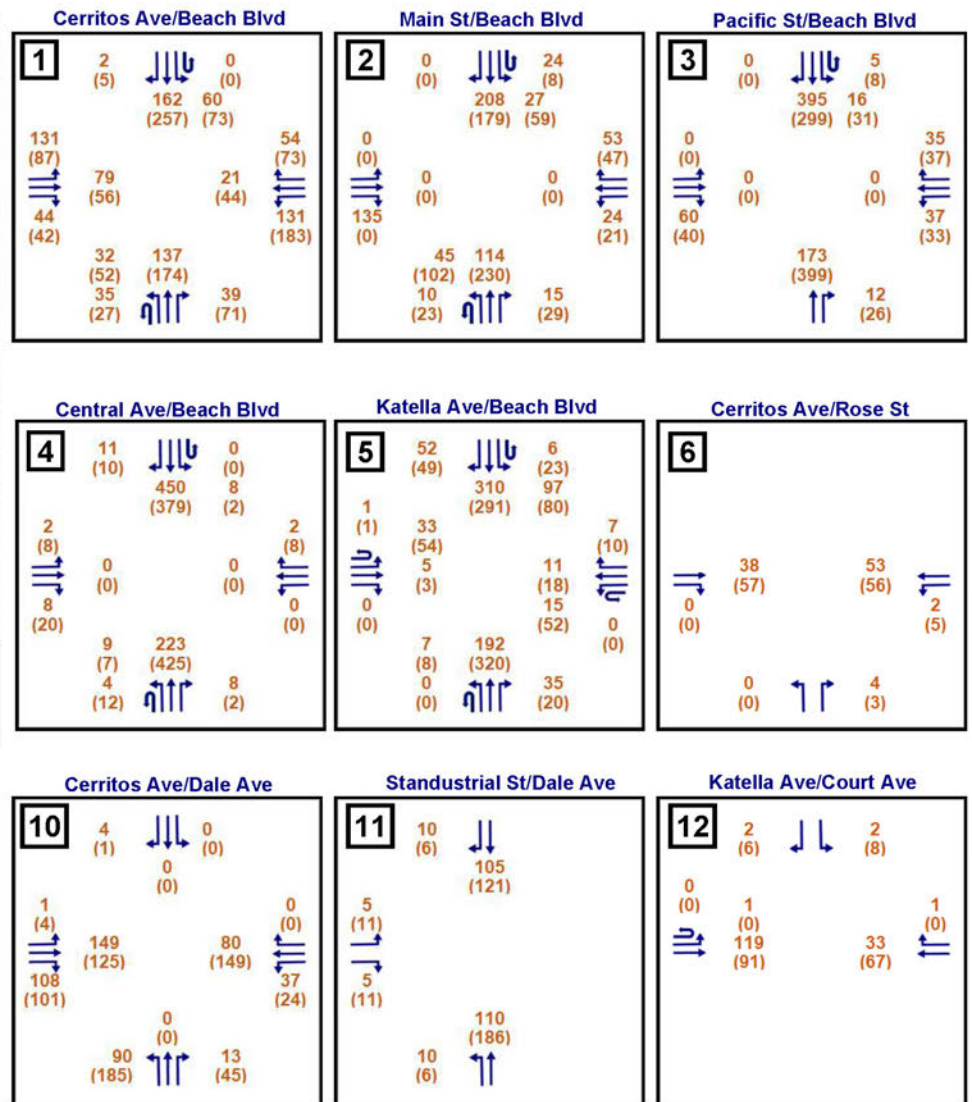
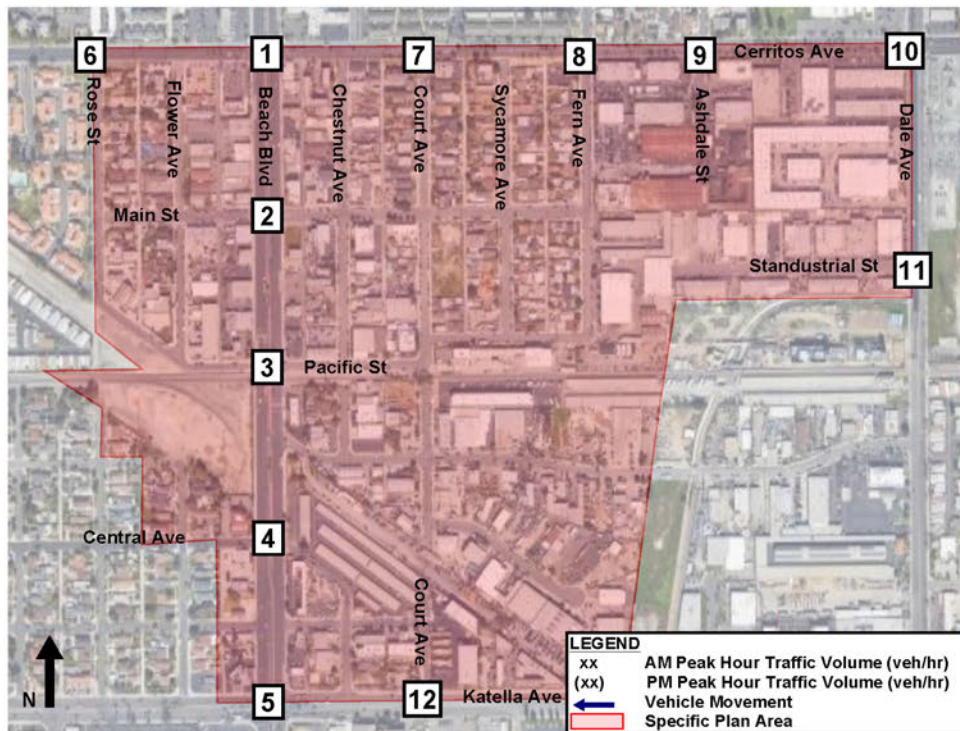
Source: Psomas 2023

Estimated Existing Project Area Traffic Volumes

Exhibit 4-7

Town Center Specific Plan Project





Source: Psomas 2023

Proposed Project Traffic Volume

Town Center Specific Plan Project



Exhibit 4-8



**TABLE 4-33
EXISTING TRIP GENERATION**

ITE LU 210 - Single Family Residential						
Units			122			
Period	Trips/Unit	Trips	% In	% Out	Trips In	Trips Out
AM Peak	0.70	85	26	74	22	63
PM Peak	0.94	115	63	37	72	42
Daily	9.43	1,150	50	50	575	575
ITE LU 220 - Multifamily Residential (Low-Rise)						
Units			74			
Period	Trips/Unit	Trips	% In	% Out	Trips In	Trips Out
AM Peak	0.40	30	24	76	7	22
PM Peak	0.51	38	63	37	24	14
Daily	6.74	499	50	50	249	249
Retail*						
1,000 SF			155.986			
Period	Trips/Unit	Trips	% In	% Out	Trips In	Trips Out
AM Peak	2.02	315	70	30	221	94
PM Peak	3.90	609	42	58	255	354
Daily	31.08	4,848	50	50	2,424	2,424
Industrial**						
1,000 SF			962.611			
Period	Trips/Unit	Trips	% In	% Out	Trips In	Trips Out
AM Peak	0.27	262	88	12	230	31
PM Peak	0.28	270	14	86	38	232
Daily	2.72	2,616	50	50	1,308	1,308
TOTAL						
Period	Total Trips		Trips In		Trips Out	
AM Peak	692		481		211	
PM Peak	1,031		389		642	
Daily	9,113		4,557		4,557	
*Assumes combination of general retail (LU 822), small office building (LU 712), and auto parts and service center (LU 943) to account for variety of uses in retail areas.						
**Assumes combination of industrial park (LU 130) and warehousing (LU 150) to account to variety of uses in industrial areas.						

**TABLE 4-34
PROPOSED PROJECT TRIP GENERATION**

ITE LU 210 – Single Family Residential						
Units			122			
Period	Trips/Unit	Trips	% In	% Out	Trips In	Trips Out
AM Peak	0.70	85	26	74	22	63
PM Peak	0.94	115	63	37	72	42
Daily	9.43	1,150	50	50	575	575
ITE LU 220 – Multifamily Residential (Low-Rise)						
Units			384			
Period	Trips/Unit	Trips	% In	% Out	Trips In	Trips Out
AM Peak	0.40	154	24	76	37	117
PM Peak	0.51	196	63	37	123	72
Daily	6.74	2,588	50	50	1,294	1,294
ITE LU 220 – Multifamily Residential (Low-Rise)						
Units			2,570			
Period	Trips/Unit	Trips	% In	% Out	Trips In	Trips Out
AM Peak	0.37	951	23	77	219	732
PM Peak	0.39	1,002	61	39	611	391
Daily	4.54	11,668	50	50	5,834	5,834
Retail*						
1,000 SF			161.172			
Period	Trips/Unit	Trips	% In	% Out	Trips In	Trips Out
AM Peak	2.02	325	70	30	228	97
PM Peak	3.90	629	42	58	264	365
Daily	31.08	5,009	50	50	2,504	2,504
Industrial**						
1,000 SF			1,110.344			
Period	Trips/Unit	Trips	% In	% Out	Trips In	Trips Out
AM Peak	0.30	330	80	20	264	66
PM Peak	0.30	336	23	77	78	258
Daily	2.96	3,289	50	50	1,645	1,645
TOTAL						
Period	Total Trips		Trips In		Trips Out	
AM Peak	1,845		770		1,075	
PM Peak	2,278		1,149		1,129	
Daily	23,705		11,852		11,852	
*Assumes combination of general retail (LU 822), small office building (LU 712), and auto parts and service center (LU 943) to account for variety of uses in retail areas						
**Assumes combination of industrial park (LU 130) and warehousing (LU 150) to account for variety of uses in industrial areas						

The table below, reflects the 139 units, which are being analyzed in this Subsequent IS/MND. As explained above, the General Plan allows for a total of 1,399 multi-family units within the specific plan area. In light of development of 4 units since 2008 and the currently proposed 139 units, the remaining capacity is 1,534 multi-family units.

ITE LU 220 - Multifamily Residential (Low-Rise)						
Units			139			
Period	Trips/Unit	Trips	% In	% Out	Trips In	Trips Out
AM Peak	0.40	56	24	76	13	42
PM Peak	0.51	71	63	37	45	26
Daily	6.74	937	50	50	468	468

Existing Year (2022)

Existing Plus Project Traffic Volumes

The Existing Plus Project traffic volumes were estimated by first removing the estimated existing Project traffic volumes from the existing peak hour traffic volumes then adding the total proposed Project traffic volumes, as shown on Exhibit 4-9. The Existing Plus Project analysis is included in this report because the Project is long-term and does not include a set opening year.

Buildout Year (2050)

Background Growth

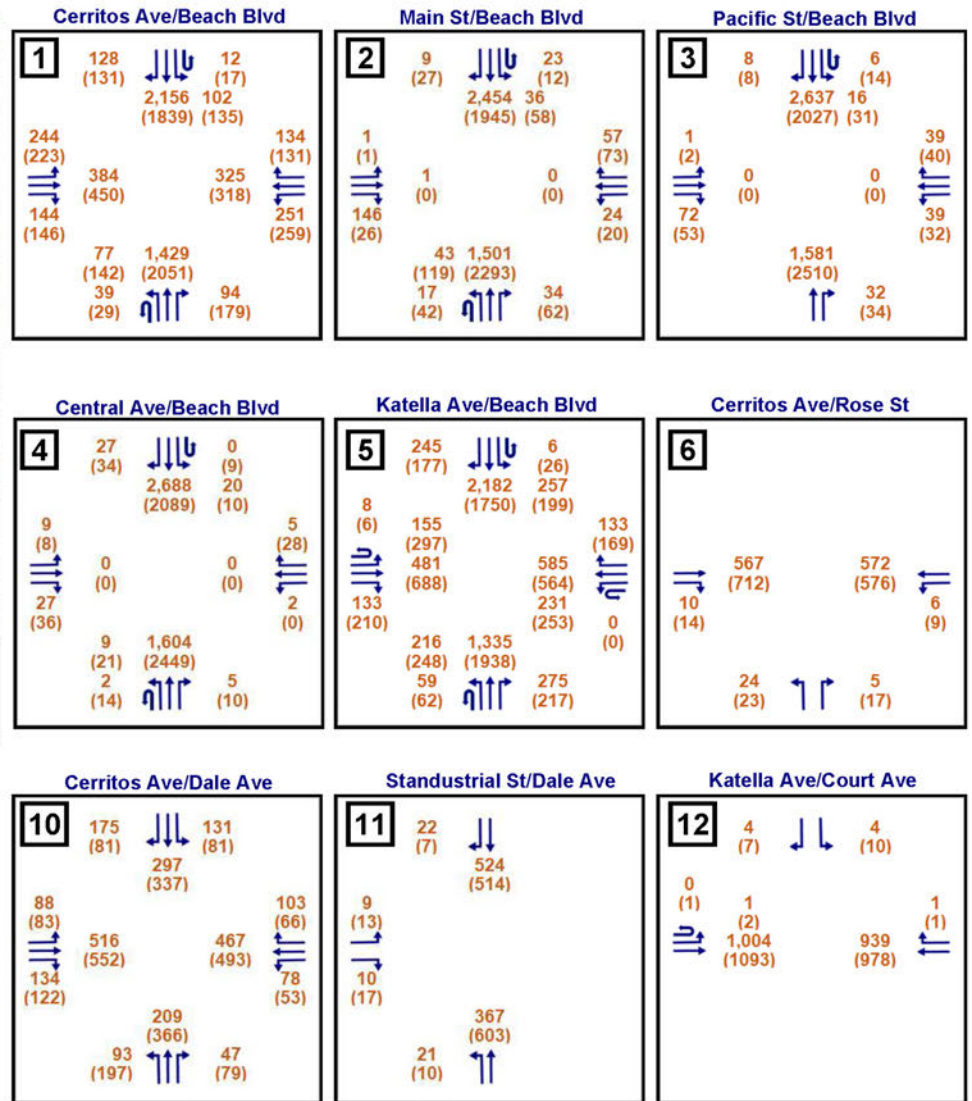
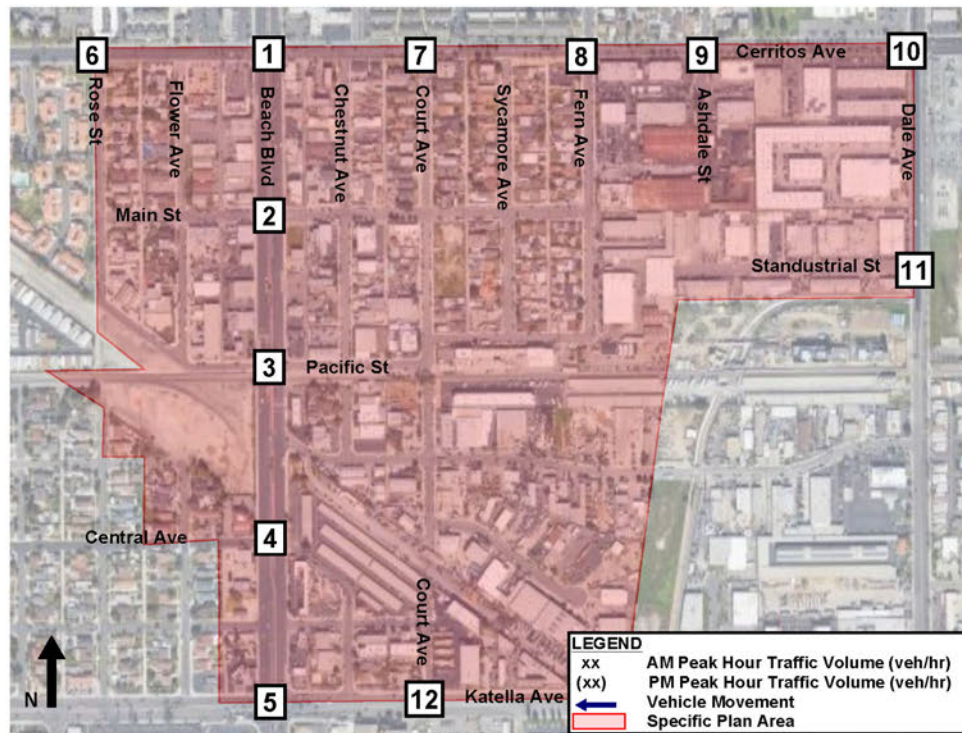
The Traffic and Circulation section of the 2008 General Plan Update Environmental Impact Report indicates that there would be little to no growth in the Project area. Therefore, to be conservative, a 0.5 percent per year growth was assumed to calculate background growth for all the study intersections.

Buildout Year Traffic Volumes

The buildout year traffic volumes are the anticipated traffic volumes in 2050 without the Project, which include the existing Project area traffic volumes. The 0.5 percent annual growth rate was applied to the existing traffic volumes to estimate buildout year volumes without the Project. Exhibit 4-10 shows the 2050 cumulative traffic volumes.

Buildout Year Plus Project Traffic Volumes

Exhibit 4-11 depicts the cumulative plus Project traffic volumes in 2050 at each of the study intersections.



Source: Psomas 2023

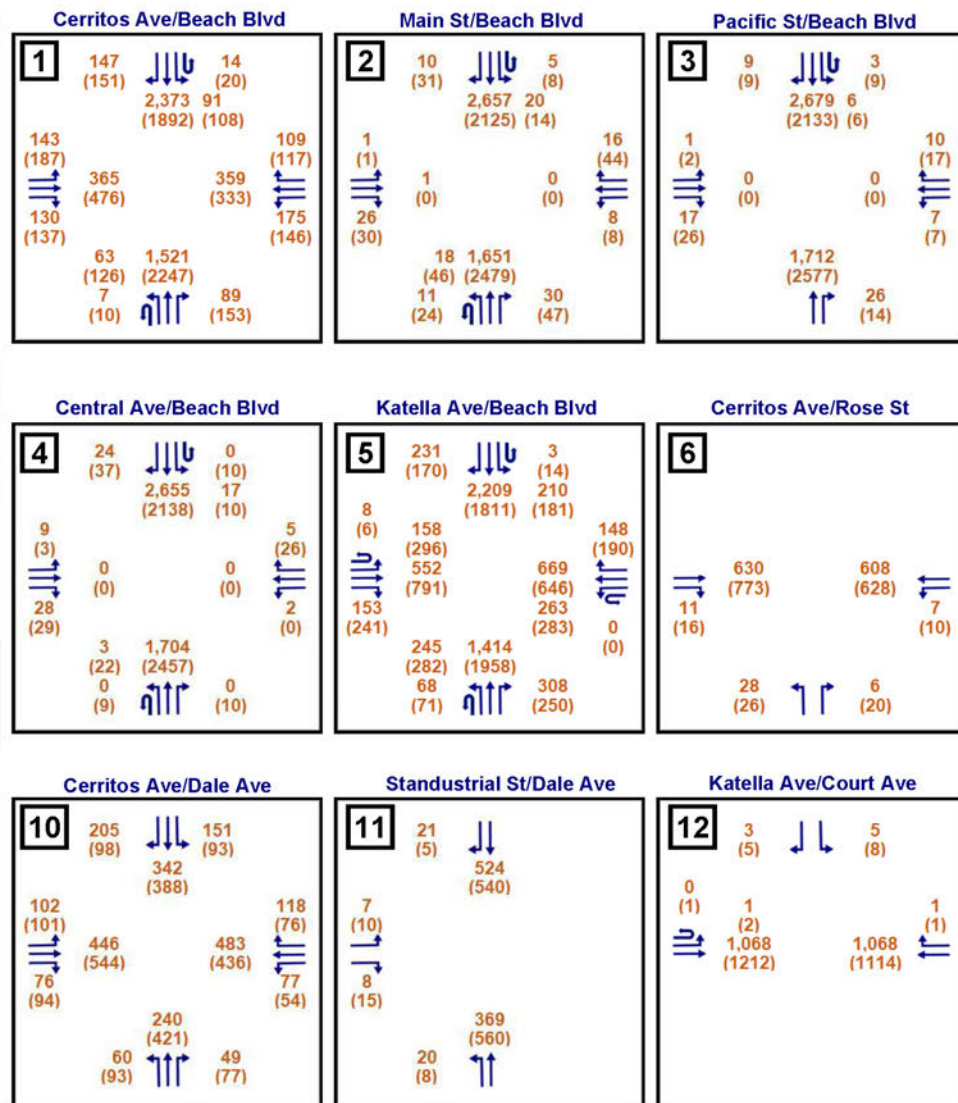
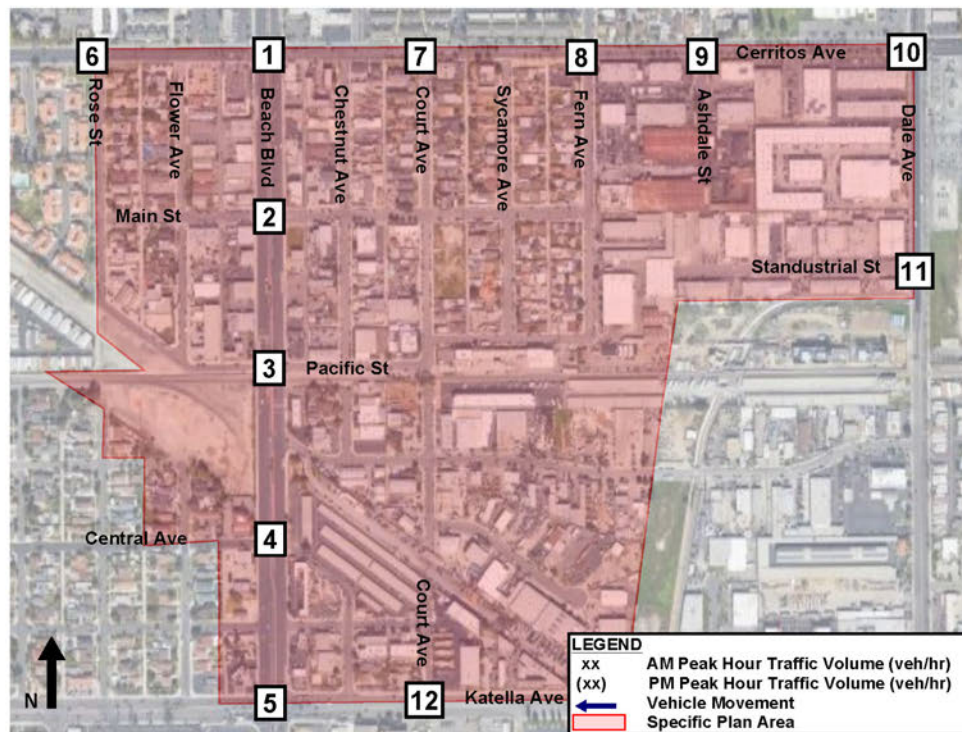
Existing Plus Project Traffic Volumes

Town Center Specific Plan Project



Exhibit 4-9

PSOMAS



Source: Psomas 2023

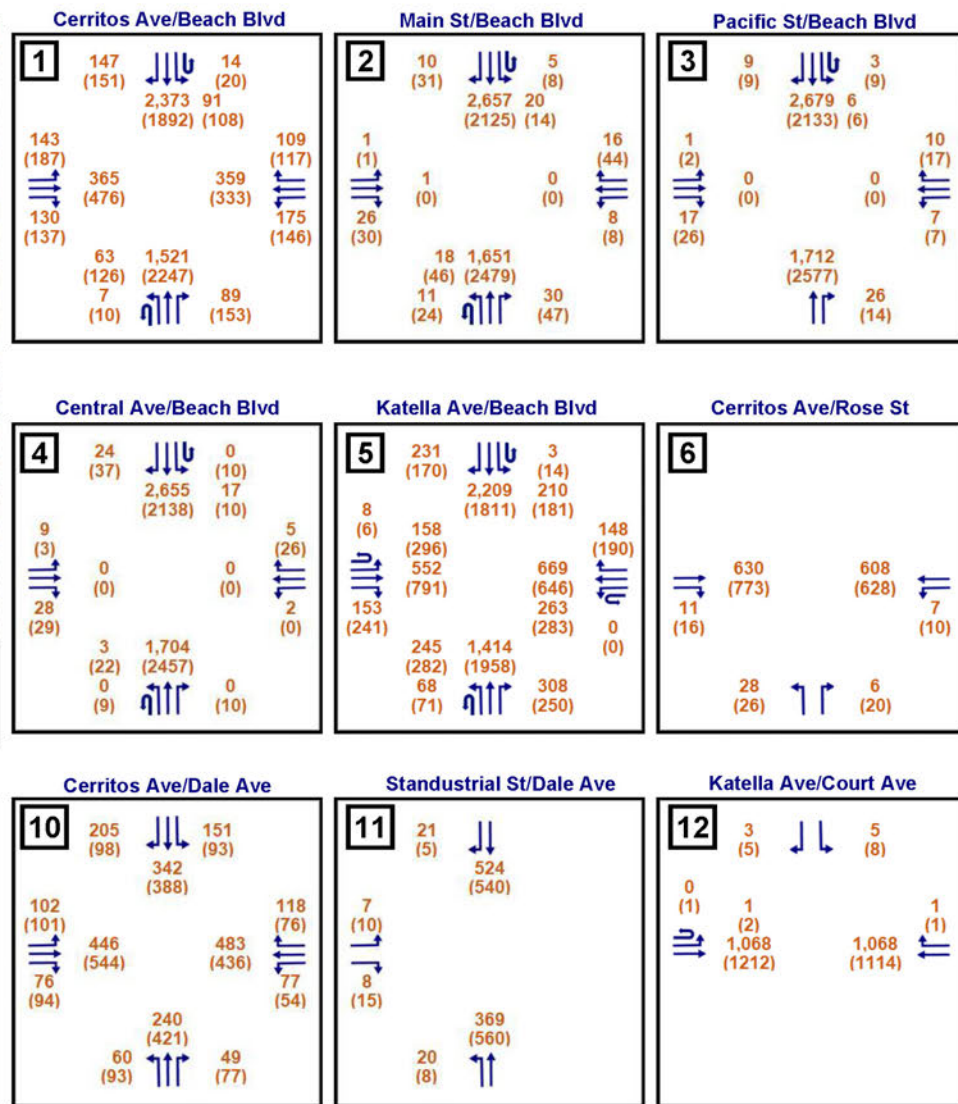
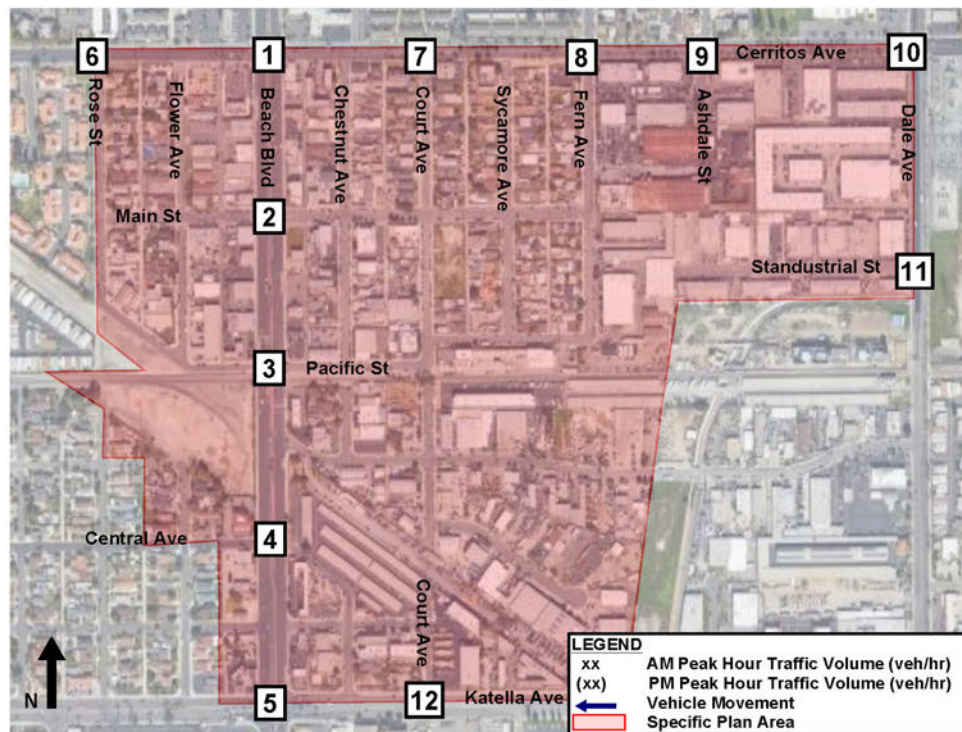
2050 Cumulative Traffic Volumes

Town Center Specific Plan Project



Exhibit 4-10





Source: Psomas 2023

2050 Cumulative Plus Project Traffic Volumes

Exhibit 4-11

Town Center Specific Plan Project



Operational Analysis – Existing Year (2022)

Existing Conditions

As previously discussed, the signalized intersections were evaluated using the ICU methodology. Most of the unsignalized intersections were analyzed using the HCM methodology in Synchro, but the unsignalized intersections on Beach Boulevard were evaluated via SimTraffic, as the HCM methodology cannot be applied to intersections with more than three through lanes on the major approach. For existing conditions, the ICU spreadsheets and HCM reports are included in Appendix B of the TIA (Appendix F of the Subsequent IS/MND). Table 4-35 shows the resulting LOS for each of the study intersections under existing conditions. As seen in the table, the three signalized intersections currently operate at LOS B or better in both peak hours.

In addition, the worst minor street (stop controlled) movement would operate at LOS F in both peak hours at the intersections of Main Street and Beach Boulevard (#2), Pacific Street and Beach Boulevard (#3), and Central Street and Beach Boulevard (#4). However, in SimTraffic simulations, vehicles are not able to make two-stage left turns at unsignalized divided highway intersections. Therefore, the delays may be lower in reality if drivers make two-stage left-turns at unsignalized intersections on Beach Boulevard.

Existing Plus Project Conditions

The same approach was used to evaluate existing conditions plus the Project; the full buildout (2050) version of the Project was assumed in this analysis. It is noted that this analysis is serving as the opening year in the TIS. The ICU and HCM reports for existing conditions plus Project are included in Appendix C of the TIA (Appendix F of the Subsequent IS/MND). The resulting level of service for each of the study intersections for existing plus Project conditions is also shown in Table 4-35.

As shown in the table, the signalized intersections would continue to operate at LOS D or better with the Project. The worst minor street movement would operate at LOS F at four intersections, including the three which would operate at LOS F under existing conditions and the intersection of Cerritos Avenue and Fern Avenue, which would deteriorate from LOS C to LOS F in the PM peak hour with the Project. In addition, the intersection of Cerritos Avenue and Ashdale Street would operate at LOS E in the PM peak hour with the Project.

Existing Plus Project Impact Evaluation

Table 4-35 shows the LOS for existing and existing plus Project conditions for all study intersections as well as the increase in V/C for the signalized intersections. As indicated above, a significant impact occurs when a proposed Project increases traffic demand at a signalized study intersection operating at a deficient LOS (LOS F) by one percent or more of capacity ($V/C \geq 0.01$), worsening LOS F ($V/C > 1.00$). As shown in the Table 4-35, none of the signalized intersections would have a significant impact for the existing plus Project condition. In addition, because there are no operational thresholds for unsignalized intersections, no improvements are needed at those locations.

Operational Analysis – Buildout Year (2050)

2050 Cumulative Conditions

As previously discussed, the signalized intersections were evaluated using the ICU methodology, and the unsignalized intersections were evaluated using the HCM methodology. The ICU and HCM reports for 2050 cumulative conditions are included in Appendix D of the TIA (Appendix F of the Subsequent IS/MND), and the level of service for each of the study intersections for the 2050 cumulative conditions is shown in Table 4-36.

As seen in the table, the signalized intersections are expected to operate at LOS D or better for 2050 cumulative conditions without the Project in both peak hours. The worst minor street (stop controlled) movement would operate at LOS F in both peak hours, at the intersections of Main Street and Beach Boulevard (#2), Pacific Street and Beach Boulevard (#3), and Central Street and Beach Boulevard (#4). In addition, the intersection of Cerritos Avenue and Fern Street is expected to operate at LOS E in the PM peak hour.

2050 Cumulative Plus Project Conditions

For 2050 cumulative plus Project conditions, the same approach was used to evaluate the study intersections, assuming full buildout of the Project. The ICU and HCM reports for 2050 cumulative plus Project conditions are included in Appendix E of the TIA (Appendix F of the Subsequent IS/MND). Table 4-36 shows the resulting level of service for each of the study intersections for 2050 cumulative plus Project conditions.

The signalized intersections are expected to operate at LOS E or better in both peak hours with the Project. In addition, the three minor street movements expected to operate at LOS F without the Project would continue to operate at LOS F. The Cerritos Avenue/Fern Avenue minor street movement would deteriorate to LOS E in the AM peak hour and LOS F in the PM peak hour, and the Cerritos Avenue/Ashdale Street intersection would deteriorate to LOS E in the PM peak hour.

2050 Cumulative Plus Project Significant Impact Evaluation

The increase in ICU due to the Project traffic is shown in Table 4-36. A significant impact occurs when a proposed project increases traffic demand at a signalized study intersection operating at a deficient LOS (LOS F) by one percent or more of capacity ($V/C \geq 0.01$), worsening LOS F ($V/C > 1.00$). As the signalized intersections are expected to operate at LOS E or better with the Project, the Project is not anticipated to have an impact on operations. In addition, as there are no operational thresholds for unsignalized intersections, no improvements are needed at those locations.

TABLE 4-35
EXISTING PLUS PROJECT IMPACT ANALYSIS

Intersection		Intersection Control	Existing						Existing + Project						Increase in V/C or Delay(s)		Significant Impact?	
			AM Peak Hour			PM Peak Hour			AM Peak Hour			PM Peak Hour			AM	PM	AM	PM
			Delay	V/C	LOS	Delay	V/C	LOS	Delay	V/C	LOS	Delay	V/C	LOS				
1	Cerritos Ave/Beach Blvd	Signalized		0.66	B		0.69	B		0.80	D		0.84	D	0.14	0.15	NO	NO
2	Main St/Beach Blvd	Unsignalized	1818.4*		F	2035.2*		F	2980.8*		F	2836.4*		F			NO	NO
3	Pacific St/Beach Blvd	Unsignalized	867.5*		F	1791.6*		F	2443.3*		F	2781.2*		F			NO	NO
4	Central Ave/Beach Blvd	Unsignalized	1654.8*		F	1569.7*		F	2165.1*		F	749.9*		F			NO	NO
5	Katella Ave/Beach Blvd	Signalized		0.66	B		0.65	B		0.71	C		0.70	B	0.05	0.04	NO	NO
6	Cerritos Ave/Rose St	Unsignalized	19.4		C	23.5		C	20.5		C	25.6		D			NO	NO
7	Cerritos Ave/Court Ave	Unsignalized	12.5		B	15.2		C	18.3		C	24.7		C			NO	NO
8	Cerritos Ave/Fern Ave	Unsignalized	20.4		C	24.8		C	29.5		D	57.8		F			NO	NO
9	Cerritos Ave/Ashdale St	Unsignalized	19.3		C	23.7		C	25.2		D	37.3		E			NO	NO
10	Cerritos Ave/Dale Ave	Signalized		0.45	A		0.44	A		0.51	A		0.55	A	0.06	0.11	NO	NO
11	Standustrial St/Dale Ave	Unsignalized	13.0		B	13.5		B	14.1		B	14.5		B			NO	NO
12	Katella Ave/Court Ave	Unsignalized	18.6		C	20.4		C	18.2		C	20.7		C			NO	NO

*Delays may be lower if drivers make two-stage left turns
**Highest lane delay for stop-controlled movements at TWSC intersections
***No significant impact because intersection delay is not defined for TWSC

TABLE 4-36
2050 CUMULATIVE PLUS PROJECT IMPACT ANALYSIS

Intersection		Intersection Control	2050 Without Project						2050 Cumulative + Project						Increase in V/C or Delay(s)		Significant Impact?	
			AM Peak Hour			PM Peak Hour			AM Peak Hour			PM Peak Hour			AM	PM	AM	PM
			Delay	V/C	LOS	Delay	V/C	LOS	Delay	V/C	LOS	Delay	V/C	LOS				
1	Cerritos Ave/Beach Blvd	Signalized		0.75	C		0.79	C		0.89	D		0.93	E	0.13	0.14	NO	NO
2	Main St/Beach Blvd	Unsignalized	2047.8*		F	1891.4*		F	2951.0*		F	3096.4*		F			NO	NO
3	Pacific St/Beach Blvd	Unsignalized	1508.6*		F	1777.6*		F	2124.3*		F	2872.4*		F			NO	NO
4	Central Ave/Beach Blvd	Unsignalized	2236.5*		F	1460.9*		F	1882.2*		F	695.4*		F			NO	NO
5	Katella Ave/Beach Blvd	Signalized		0.75	C		0.75	C		0.79	C		0.78	C	0.05	0.03	NO	NO
6	Cerritos Ave/Rose St	Unsignalized	23.4		C	29.8		D	24.8		C	32.5		D			NO	NO
7	Cerritos Ave/Court Ave	Unsignalized	13.7		B	17.5		C	20.7		C	30.6		D			NO	NO
8	Cerritos Ave/Fern Ave	Unsignalized	28.7		D	36.5		E	46.7		E	103.4		F			NO	NO
9	Cerritos Ave/Ashdale St	Unsignalized	24.4		C	30.2		D	32.2		D	39.9		E			NO	NO
10	Cerritos Ave/Dale Ave	Signalized		0.51	A		0.50	A		0.55	A		0.59	A	0.04	0.10	NO	NO
11	Standustrial St/Dale Ave	Unsignalized	14.0		B	14.5		B	15.0		B	15.5		C			NO	NO
12	Katella Ave/Court Ave	Unsignalized	22.3		C	24.2		C	20.9		C	24.2		C			NO	NO

*Delays may be lower if drivers make two-stage left turns
**Highest lane delay for stop-controlled movements at TWSC intersections
***No significant impact because intersection delay is not defined for TWSC

Circulation System

The Town Center Specific Plan is planned as a mixed-use neighborhood that blends existing uses with new development, maximizes access to existing transit opportunities, and includes a pedestrian and bicycle transportation network. The Specific Plan also incorporates conceptual future transit opportunities into its design, while ensuring that the success of the multi-modal network does not depend on the completion or final details of potential future transit opportunities.

The Town Center Specific Plan incorporates a “complete streets” approach that prioritizes creation of a true multi-modal transportation system and that creates new connections throughout the Specific Plan area.

Pedestrian

Circulation enhancements are envisioned throughout the Specific Plan area to facilitate multi-modal connectivity increase pedestrian safety. Design features planned as part of intersection enhancement include but are not limited to: pavement enhancements such as textured and/or colored concrete or pavers; pedestrian bult-out crossings to increase pedestrian visibility; and new crossings for pedestrians and bicyclists.

Additionally, as part of future enhancements, a potential future trail is proposed along the existing east-west rail corridor traversing the Specific Plan area. This potential future trail is to connect to another potential trail along the Stanton Storm Channel, which would also provide connectivity to the northeastern portion of the Project site.

Court Avenue is also envisioned to include additional pedestrian enhancements, including a future connection across the east-west rail corridor. The pedestrian-focused enhancements along Court Avenue run from Katella Avenue north to Main Street, increasing connectivity between the southern and northern portions of the Plan Area.

Thus, the Project would not result in a conflict with, nor would it impact the existing public sidewalks or pedestrian travel.

Transit

The Specific Plan area is served by OCTA Routes 29 and 50, as depicted on Exhibit 2-1, Opportunities and Challenges. A potential future transit station is identified on the OCTA property located along Beach Boulevard. This transit center could connect users of a potential future light-rail along the former Pacific Electric rail corridor to the multi-modal network within the Specific Plan Area.

With the vision of facilitating multi-model connectivity, the proposed Project would not result in a conflict with, nor would it impact the existing transit circulation in the area.

Bicycle

The Town Center Specific Plan promotes bicycling as a means of mobility. As indicated above, as part of intersection improvements, new crossings are planned for pedestrian and bicyclists. The Specific Plan recognizes the needs of bicycle users and aims to create a safe bicycle network. Thus, in light of the proposed enhancements and design guidelines promoting multi-modal circulation, the Project would not result in a conflict with, nor would it impact the existing bicycle circulation and bike lanes in the area.

b) Conflict or be inconsistent with CEQA Guidelines Section 15064.3, subdivision (b)?

Less Than Significant Impact

Senate Bill (SB) 743 Compliance

On December 28, 2018, the California Natural Resources Agency adopted revised CEQA Guidelines. Among the changes to the guidelines was the removal of vehicle delay and LOS from consideration for transportation impacts under CEQA. With the adopted guidelines, transportation impacts are to be evaluated based on a project's effect on vehicle miles traveled (VMT). Lead agencies are allowed to continue using their current impact criteria, or to opt into the revised transportation guidelines. However, the new guidelines were to be used starting July 1, 2020, as required in CEQA section 15064.3.

Using the County of Orange screening tool, the entire Project area is shown to be located in a transit priority area (TPA). A TPA is defined as "an area within one-half mile of a major transit stop that is existing or planned, if the planned stop is scheduled to be completed within the planning horizon included in a Transportation Improvement Program." A major transit stop is defined as "a site containing an existing rail transit station, a ferry terminal served by either a bus or rail transit service, or the intersection of two or more major bus routes with a frequency of service of 15 minutes or less during the morning and afternoon peak commute periods." A TPA corridor is one with fixed route bus service with service intervals no longer than 15 minutes during peak commute hours.

If a project is in a TPA, it is assumed to have a less than significant transportation impact unless the project is inconsistent with the RTP for the area; has a floor area ratio (FAR) of less than 0.75; provides an excessive amount of parking; or reduces the number of affordable units.

The City indicated that although the bus lines on Katella Avenue and Beach Boulevard are considered high quality transit corridors, but the current bus schedules do not meet the thresholds. However, because this is a long-term project, future plans for transit should be considered when determining whether a project is located in a TPA. Therefore, the County of Orange screening tool was determined to be appropriate for evaluation, and the preliminary screening indicates that the Project would be exempt from a VMT analysis.

At this stage of development, the FAR and parking are not determined. However, it is estimated that the FAR would be approximately 0.75 for the Project area, which meets the requirement for VMT exemption in a TPA. Therefore, it is assumed at this time that the Project would result in a less than significant impact on transportation. Future individual development projects within the study area would not necessarily be exempt if they conduct separate VMT screening, but that can be determined at the time of implementation.

c) Substantially increase hazards due to a geometric design feature (e.g., sharp curves or dangerous intersections) or incompatible uses?

Less Than Significant Impact. The Town Center Specific Plan is within an urban setting and can be accessed from multiple roadways in the area. There is already a circulation infrastructure in place, and the Specific Plan proposes further enhancement and improvements. Currently there are no hazardous situations or incompatibility of uses in place that would further get exacerbated by the proposed Project. Therefore, based on the above analyses, the proposed Project would not substantially increase hazards due to a geometric design feature such as sharp curves or dangerous intersections. Additionally, the proposed Project would not result in incompatibility of land uses, as discussed in Section 4.11, Land Use and Planning. Therefore, impacts would be less than significant, and no mitigation is required.

d) Result in inadequate emergency access?

Less Than Significant Impact. The Town Center Specific Plan is within an urban setting and can be accessed from multiple roadways in the area. A hierarchy of roadways facilitate circulation and reaching destination within the Project area. The Town Center Specific Plan proposes a number of circulation enhancement and improvements that would further access and connectivity. In addition to improvements specifically proposed for Beach Boulevard and Main Street, improvements are also proposed to four intersections, including Cerritos Avenue and a future street; and Dale Street and a future street.

With the existing infrastructure in place and the improvements/enhancements proposed, no potential impacts pertaining to inadequate emergency access are anticipated. The improvements would occur in compliance with City standards and would not impede access during an emergency. Additionally, during demolition and construction activities of future projects, provisions would be in place, including but not limited to, staging construction equipment on the site; avoiding blocking the roadways surrounding the Project site; and maintain fire/emergency access to the site in compliance with California Fire Code Chapter 33, Fire Safety as well as City of Stanton Fire Code (Chapter 17.08). Therefore, potential impacts pertaining to inadequate emergency access would be less than significant, and no mitigation is required.

Regulatory Requirements

RR TRAN-1 To ensure impacts to the surrounding street system are kept at a minimum, a Construction Management Plan shall be developed for a future project, in coordination with the City of Stanton, prior to commencement of construction.

The Construction Management Plan shall meet standards established in the current California Manual on Uniform Traffic Control Device (MUTCD) as well as City of Stanton requirements.

Mitigation Measures

Project implementation would not result in significant impacts related to Transportation; therefore, no mitigation measures are required.

Conclusion

The additional 139 units have no new significant impacts beyond the impacts analyzed in the GP EIR.

4.18 TRIBAL CULTURAL RESOURCES

Would the project:	Potentially Significant Impact	Less Than Significant With Mitigation Incorporated	Less Than Significant Impact	No Impact
a) Cause a substantial adverse change in the significance of a tribal cultural resource, defined in Public Resources Code Section 21074 as either a site, feature, place, cultural landscape that is geographically defined in terms of the size and scope of the landscape, sacred place, or object with cultural value to a California Native American tribe, and that is:				
1. Listed or eligible for listing in the California Register of Historical Resources, or in a local register of historical resources as defined in Public Resources Code Section 5020.1(k), or	<input type="checkbox"/>	<input checked="" type="checkbox"/>	<input type="checkbox"/>	<input type="checkbox"/>
2. A resource determined by the lead agency, in its discretion and supported by substantial evidence, to be significant pursuant to criteria set forth in subdivision (c) of Public Resources Code Section 5024.1? In applying the criteria set forth in subdivision (c) of Public Resource Code Section 5024.1, the lead agency shall consider the significance of the resource to a California Native American tribe.	<input type="checkbox"/>	<input checked="" type="checkbox"/>	<input type="checkbox"/>	<input type="checkbox"/>

2008 General Plan Update EIR

The 2008 GP EIR did not include a Tribal Cultural Resources section.

Introduction

This section evaluates the Specific Plan Project's potential to have adverse effects on Tribal Cultural Resources. The analysis in this section is based on the results of the archaeological record searches conducted by the SCCIC and requests for consultation with California Native American Tribes, conducted by the City of Stanton for the Project, as required by CEQA per Assembly Bill 52 (AB 52) and Senate Bill 18 (SB 18).

Additionally, an inquiry was made to the Native American Heritage Commission (NAHC) by Psomas to request a review of the Sacred Lands File (SLF) database regarding the possibility of Native American cultural resources and/or sacred places in the Project vicinity that are not documented on other databases. The NAHC completed its SLF search on April 6, 2021. The results of the SLF check conducted through the NAHC was negative for Native American cultural resources and/or sacred places in the Project vicinity.

The City of Stanton initiated consultation on August 23, 2021, by notifying the City's consultation list of the Town Center Specific Plan Project as required by AB 52 and SB 18. The City received two responses from interested tribal representatives:

- **September 9, 2021, Shasta C. Gaughen, Tribal Historic Preservation Officer, Pala Band of Mission Indians:** A response was sent on behalf of Robert Smith, Tribal Chairman, which determined that the Project area is not within the boundaries of the recognized Pala Indian Reservation. The Project is also beyond the boundaries of the territory that the Tribe considers its Traditional Use Area (TUA). Therefore, the Tribe has declined AB 52 consultation at this time but does not waive their right to request consultation under other applicable laws in the future. At this time, the Tribe defers to the wishes of Tribes in closer proximity to the Project area.
- **September 27, 2021, Jamie LaBrake, Director of Sycuan Cultural Department, Sycuan Band of Kumeyaay Nation:** A response was sent on behalf of Cody Martinez, Tribal Chairman, which determined that the Project is not within the boundaries of the recognized Sycuan Indian Reservation. However, it is within the boundaries of the territory that the Tribe considers its TUA. The Orange County area is home to the other Native American Tribes, including but not limited to the Tongva, Juaneno, Gabrieleno and Luiseno. The Kumeyaay also have ancestral ties to this area as well as a historical, cultural, and religious interest. The Tribe urges the City to contact the respective Tribes of this area.

AB 52 allows 30 days and SB 18 allows 90 days to request consultation. As of November 3, 2021, no tribes have requested consultation for either AB 52 or SB 18. Therefore, after a good faith effort on the part of the City, consultation between California Native American tribes and the City has concluded for the Project.

- a) Would the project cause a substantial adverse change in the significance of a tribal cultural resource, defined in Public Resources Code section 21074 as either a site, feature, place, cultural landscape that is geographically defined in terms of the size and scope of the landscape, sacred place, or object with cultural value to a California Native American tribe, and that is:*
- i) Listed or eligible for listing in the California Register of Historical Resources, or in a local register of historical resources as defined in Public Resources Code section 5020.1(k), or*
 - ii) A resource determined by the lead agency, in its discretion and supported by substantial evidence, to be significant pursuant to criteria set forth in subdivision (c) of Public Resources Code Section 5024.1. In applying the criteria set forth in subdivision (c) of Public Resource Code Section 5024.1, the lead agency shall consider the significance of the resource to a California Native American tribe.*

Less Than Significant With Mitigation Incorporated. As discussed in Section 4.5, Cultural Resources, the SCCIC record search identified 22 prior cultural resources studies within the one-mile search radius, one of which was identified within the Project area. The one study, OR-03337, included an *Archaeological and Paleontological Assessment of the Proposed Peaker*

Project Location at Bare Substation. Additionally, the SCCIC did not identify any previously recorded cultural resource within the one-mile search radius of the Project site. Furthermore, the results of the SLF check conducted through the NAHC was negative for sacred sites important to Native Americans.

However, as noted above, the Specific Plan area does not contain any known resources determined by the Lead Agency, in its discretion and supported by substantial evidence, to be significant pursuant to criteria set forth in subdivision (c) of Public Resources Code Section 5024.1. Nevertheless, due to known prehistoric archaeological resources within the vicinity of the Project site, the City's assessment recognizes the potential for intact tribal cultural resources below the surface.

As stated previously, the City of Stanton is comprised of extensive alluvial deposits resulting from erosion of sediments from the Santa Ana River. Alluvium sediments are typically comprised of a variety of materials including fine particles of silt and clay and larger particles of sand and gravel (Stanton 2008a). Although the native sediment has been disturbed, the Project may encounter cultural or tribal cultural resources during earth moving activities. To mitigate this potential effect, the Project would implement MM TCR-1 during construction, grading, and earthwork activities. Thus, impacts to tribal cultural resources that may be eligible for listing in the California Register of Historical Resources, or in a local register of historical resources, as defined in Public Resources Code Section 5020.1(k), are considered less than significant with mitigation.

Compliance with RR CUL-1 (Section 4.5, Cultural Resources) and implementation of MM TCR-1 would ensure the Project would not have a substantial adverse change in the significance of a tribal cultural resource determined by the Lead Agency or a California Native American tribe, in its discretion and supported by substantial evidence, as defined in Public Resources Code Section 21074 and 5024.1. Thus, impacts are considered less than significant with mitigation.

Mitigation Measures

MM TCR-1 In the event that tribal cultural resources are discovered at the Town Center Specific Plan area, the handling of the discovered resources shall occur, as described below. However, it is understood that all artifacts, with the exception of human remains and related grave goods or sacred/ceremonial objects, belong to the property owner. All resources discovered shall be inventoried and analyzed by the professional Archaeologist retained for the Project. If any resources of Native American origin are discovered, all activities in the immediate vicinity of the find (within a 50-foot radius) shall stop, and the project Archaeologist shall notify the property owner and tribes identified by the NAHC as being affiliated with the area. A designated Native American observer from one of the tribes identified by the NAHC as being affiliated with the area shall be retained to help analyze the Native American resources for identification as everyday life and/or religious or sacred items, cultural affiliation, temporal placement, and function, as deemed possible. The significance of Native American resources shall be evaluated in accordance

with the provisions of the California Environmental Quality Act (CEQA) and shall consider the religious beliefs, customs, and practices of the affiliated tribes. All items found in association with Native American human remains shall be considered grave goods or sacred in origin and subject to special handling.

Native American resources that are relocated/reburied at the Specific Plan area would be subject to a fully executed relocation/reburial agreement with the assisting Native American tribes or bands. This shall include measures and provisions to protect the reburial area from any future impacts. Relocation/reburial shall not occur until all cataloging and basic recordation have been completed. Native American resources that cannot be avoided or relocated at the Project site shall be prepared in a manner for curation at an accredited curation facility in Orange County that meets federal standards per 36 CFR Part 79 and makes the resources available to other archaeologists/researchers/tribes for further study. The Archaeologist shall deliver the Native American resources, including title, to the accredited curation facility within a reasonable amount of time, along with the fees necessary for permanent curation.

Conclusion

The additional 139 units have no significant impacts.

4.19 UTILITIES AND SERVICE SYSTEMS

Would the project:	Potentially Significant Impact	Less Than Significant With Mitigation Incorporated	Less Than Significant Impact	No Impact
a) Require or result in the relocation or construction of new or expanded water, wastewater treatment or storm water drainage, electric power, natural gas, or telecommunications facilities, the construction or relocation of which could cause significant environmental effects?	<input type="checkbox"/>	<input checked="" type="checkbox"/>	<input type="checkbox"/>	<input type="checkbox"/>
b) Have sufficient water supplies available to serve the project and reasonably foreseeable future development during normal, dry and multiple dry years?	<input type="checkbox"/>	<input type="checkbox"/>	<input checked="" type="checkbox"/>	<input type="checkbox"/>
c) Result in a determination by the wastewater treatment provider which serves or may serve the project that it has adequate capacity to serve the project's projected demand in addition to the provider's existing commitments?	<input type="checkbox"/>	<input type="checkbox"/>	<input checked="" type="checkbox"/>	<input type="checkbox"/>
d) Generate solid waste in excess of State or local standards, or in excess of the capacity of local infrastructure, or otherwise impair the attainment of solid waste reduction goals?	<input type="checkbox"/>	<input type="checkbox"/>	<input checked="" type="checkbox"/>	<input type="checkbox"/>
e) Comply with federal, state, and local statutes and regulations related to solid waste?	<input type="checkbox"/>	<input type="checkbox"/>	<input type="checkbox"/>	<input checked="" type="checkbox"/>

2008 General Plan Update EIR

The analysis in the GP EIR indicated that implementation of the General Plan Update could result in increased demand for water supplies and infrastructure within the City; could result in increased demand for sewer services within the City; and could result in increased demand for solid waste services, electricity, and natural gas provided to the City. Cumulative impacts related to water, solid waste, electricity, and natural gas were considered less than significant, except for sewer services demand, which was considered potentially significant.

Supplemental Analysis

Water information in this section is based on the *Water and Wastewater Infrastructure Analysis*, and the West Orange Service Area 2020 Urban Water Management Plan (UWMP). Wastewater information is based on information derived from the City's December 2013 Sewer Master Plan. The section also contains information received from Golden State Water Company (GSWC) West Orange County and Orange County Sanitation District (OCSD).

- a) Require or result in the relocation or construction of new or expanded water, wastewater treatment or storm water drainage, electric power, natural gas, or telecommunication facilities, the construction of which could cause significant environmental effects?***

Water

Less Than Significant with Mitigation Incorporated. Water service to the Specific Plan area is provided by the GSWC, a private water purveyor. GSWC owns and operates the system, which serves cities within west Orange County. In order to meet demand, GSWC supplies its customers with imported water from the Metropolitan Water District of Southern California (MWD) and groundwater from the Orange County basin. The City's existing water distribution system serving the Specific Plan area is composed of different sized pipelines including 4-, 6-, 8-, 10-, 12-, and 16-inch diameter pipelines. Much of the area within the Specific Plan is served by looping 6- and 8-inch pipelines that may not be capable of providing the required fire flow, which in the previous study was assumed to be 2,500 gallons per minute (gpm) at 20 pounds per square inch (psi) residual pressure and may even be higher with products up to 5 stories.

As specific projects are proposed, coordination with the OCFA and GSWC would be required to ensure infrastructure would provide adequate capacity for conveyance of fire flow and water to serve the development. Hydraulic modeling would be required to ensure that recommended improvements are consistent with build-out of the Specific Plan using ultimate maximum day demands plus specific fire flow requirements placed throughout the Specific Plan area. Implementation of MM UTL-1 would ensure that adequate water infrastructure would be available to serve future development and potential impacts would be mitigated to a less than significant level.

Wastewater Treatment

Less Than Significant with Mitigation Incorporated. The City of Stanton Public Works' Sewer Maintenance Division maintains and operates the local public sanitary sewer collection system. The City's wastewater collection system ultimately connects into Orange County Sanitation District (OC San) sewer system. OC San is a public agency that provides wastewater collection, treatment, and reuse/disposal services for approximately 2.6 million people in central and northwest Orange County. OC San has two operating facilities that treat wastewater from residential, commercial, and industrial sources. According to OC San, the 2021 estimated average daily flow of wastewater received from Wastewater Treatment Plant No. 1 (WWTP1) located in Fountain Valley was 117 million gallons per day (mgd) and 66 mgd from Wastewater Treatment Plant 2 (WWTP2) located in Huntington Beach, for a total of 183 mgd (OC San 2021). WWTP1 has a maximum permitted capacity of 208 mgd and treats an average flow of 117 mgd leaving a remaining available capacity of 91 mgd. WWTP 2 has a capacity of 168 mgd and treats an average flow of 66 mgd, which leaves an available capacity of 102 mgd. The proposed Project would result in a wastewater generation of approximately 0.598 mgd (Psomas 2021b). Given the existing capacities at WWTP 1 and WWTP 2, both facilities would be able to serve the future projects within the Specific Plan area.

The City's Sewer Master Plan's (Master Plan) key findings and recommendations are generally applicable to the proposed Project. The Master Plan used the 2008 General Plan, which included the Town Center Mixed Use District and the buildout envisioned in the Specific Plan area and analyzed in the 2008 General Plan and associated EIR. However, the Project area and maximum densities allowed for the current Specific Plan buildout have increased, as defined in Section 3.0 Project Description. Therefore, identified capital improvements to address capacity deficiencies for the elimination of wastewater in the Master Plan could become more pronounced and additional pipeline segments with deficiencies not previously identified could arise within the Project area. The *Water and Wastewater Infrastructure Analysis* provides details as to locations within the Specific Plan that have been identified where required improvements may need to be upsized to handle the increased flows and other segments could become capacity constrained as well, requiring additional capital improvements. The intensity wastewater flow projections generating a total of 0.598 mgd for average dry weather flow should be utilized in the Project area, using appropriate peaking relationships (Psomas 2021b). As specific projects within the Specific Plan are proposed, the downstream sewer system should be analyzed, using the City's sewer model, to determine impacts of not only the specific project proposed but if improvements are required, they should be analyzed to ensure improvements are sized consistent with build-out flows.

Future projects would be required to pay applicable sewerage connection fees and ensure that sufficient capacity or planned expansions of wastewater infrastructure would accommodate anticipated wastewater generation. Therefore, new development would not be permitted to exceed the capacity of wastewater conveyance systems or treatment facilities, since adequate capacity must be demonstrated in order to contribute flows to the system. Implementation of MM UTL-2 through MM UTL-4 would ensure that adequate wastewater infrastructure and treatment capacity would be available to serve future projects and impacts would be mitigated to less than significant level.

Natural Gas

Less Than Significant Impact. The Southern California Gas Company (SoCalGas) currently provides natural gas service to the City of Stanton, including the Specific Plan area (SoCalGas 2021). The service would be provided in accordance with SoCalGas' policies and extension rules on file with the CPUC. Therefore, a significant impact related to the need for new systems or supplies or substantial alterations related to natural gas would not occur. Additionally, the applicants/developers would coordinate with SoCalGas on future projects in the Specific Plan area to ensure avoidance of any notable service disruptions during the extension of, relocation of, upgrade of, or connection to services. Impacts are considered less than significant, and no mitigation is required.

Telecommunications

Less Than Significant Impact. Spectrum, AT&T, and Frontier Communications provide telecommunications service to City with Spectrum and AT&T currently providing service to the Specific Plan area (Stanton 2021a). The service would be provided in accordance with the provider's policies and extension rules on file with the CPUC. Therefore, a significant impact related to the need for new systems or supplies or substantial alterations related to telecommunications would not occur. Additionally, the applicants/developers would coordinate with the Spectrum and/or AT&T, as applicable, on future projects in the Specific Plan area to ensure avoidance of any notable service disruptions during the extension of, relocation of, upgrade of, or connection to services. Impacts are considered less than significant, and mitigation is not required.

The Project would not require the construction or expansion of water or wastewater infrastructure and treatment facilities, storm water drainage, electric power, natural gas, or telecommunications facilities. Impacts would be less than significant, and no mitigation is required.

b) Have sufficient water supplies available to serve the project and reasonably foreseeable future development during normal, dry and multiple dry years?

Less Than Significant Impact. GSWC West Orange County is located in the northwestern part of Orange County and provides domestic water service to the City, including the Specific Plan area. GSWC West Orange's three primary water supplies are from groundwater sources derived from (1) the Central Plain of Orange County Groundwater Basin (Basin or Orange County Groundwater Basin) managed by the Orange County Water District (OCWD); (2) imported supplies from MWD through the Municipal Water District of Orange County (MWDOC); and (3) recycled water from the City of Cerritos. GSWD has an extensive water infrastructure system that includes active wells, pipelines, pumps, reservoirs, and pump stations. Additionally, the *West Orange Service Area 2020 Urban Water Management Plan* (UWMP) adopted on July 15, 2021, reports GSWD has four emergency connections with Artesia, Garden Grove, Buena Park, and Seal Beach in order to assist with outages that may be due to factors beyond hydrology or regulatory constraints. Reliable water supplies are available to meet GSWC's customer demands in normal, single dry years, and five consecutive dry year conditions through 2045 (GSWC West Orange 2021).

The UWMP used the 2008 General Plan, which included the Town Center Mixed-Use district and the buildout envisioned for the Specific Plan area and analyzed in the 2008 General Plan and associated EIR. The proposed Project is estimated to create a water demand of approximately 703,339 gallons per day (gpd) or 788 acre-feet per year (afy). According to the UWMP, the GSWD service area water demand is projected to be 15,759 afy by 2045. Assuming full build-out of the Specific Plan area would not occur for approximately 25 years, this demand would account for an increase of approximately 5.0 percent of the projected 2045 demand. The projected increase in demand from the proposed Project at this maximum intensity level would account for approximately 50 percent increase of the projected estimated demand in the UWMP over the 25-year span.

The 2020 UWMP reported projected supply would equal demand through 2045 but did indicate GSWD has the ability to increase the water supply from the Orange County Groundwater Basin by 15 percent from its current pumping levels estimated at 70 percent of their supply to up to 85 percent. The projected increase from OCWD would provide added reliability to GSWD's water supply. Therefore, only an estimated 15 percent of water supplies would be needed from other sources, primarily MWD through MWD OC. Additional operational flexibility and reliability is provided by the ability of GSWC to share its water supply with other GSWC Service Areas in the region.

The proposed Project would comply with Sections 4.303 and 4.304 of the CALGreen Code, which require indoor and outdoor water conservation measures such as low flush toilets, aerators on sinks and showerheads, other water-efficient appliances, and water-efficient automatic irrigation system controllers. Compliance with these regulations and programs is provided as RR UTL-1. With compliance with RR UTL-1 and all requirements in place, the potential impact pertaining to water supply for future projects during normal, dry, and multiple dry years would be less than significant, and no mitigation is required.

c) Result in a determination by the wastewater treatment provider which serves or may serve the project that it has adequate capacity to serve the project's projected demand in addition to the provider's existing commitments?

Less Than Significant Impact. As discussed above in Checklist Response 4.19(b), wastewater flows from the Project site would go to OC San Wastewater Treatment Plant 1 (WWTP1) located in Fountain Valley, which has a capacity of 208 mgd, and in 2021 received estimated flows of 117 mgd. The sewer capacity calculated a total of 0.598 mgd for the proposed Project. Therefore, in light of the sewer capacity verified in the *Water and Wastewater Infrastructure Analysis* and existing available capacity at WWTP1, OC San would be able to accommodate all wastewater discharges to satisfy OC San's estimated demands for wastewater treatment service. Impacts related to wastewater treatment capacity would be less than significant, and no mitigation is required.

d) Generate solid waste in excess of State and local standards, or in excess of the capacity of local infrastructure, or otherwise impair the attainment of solid waste reduction goals?

Less Than Significant Impact. With implementation of proposed Project, there would be solid waste generated during construction in addition to an overall increase in daily solid waste generation.

Orange County Waste & Recycling is the government agency that owns and operates the local Orange County landfills. OC Waste & Recycling operates three landfills in Orange County, which are listed below in Table 4-37, along with the actual average daily rate of disposal, the maximum daily permitted capacity, the remaining capacity, and the estimated closure date of each landfill.

**TABLE 4-37
ORANGE COUNTY WASTE & RECYCLING LANDFILLS**

Landfill	Address/City	Disposal Rate (tons per day)		Remaining Capacity (million cubic yards)	Estimated Closure Date
		Maximum Permitted	Annual Average Disposal		
Frank R. Bowerman	11002 Bee Canyon Access Road, Irvine	11,500	7,896	164.68	2053
Prima Deshecha	32250 Avenida La PataSan Juan Capistrano	4,000	2,320	126.66	2102
Olinda Alpha	1942 North Valencia Avenue, Brea	8,000	7,196	20.68	2036
<i>Source: Halligan 2021, OC Waste and Recycling 2020</i>					

Solid Waste Generated During Construction

With implementation of the proposed Project, there would be solid waste generated during construction and an increase in daily solid waste generation during operation. Construction- and demolition activities associated with new development would generate solid waste. Based on the U.S. Environmental Protection Agency's (USEPA's) new construction and demolition waste generation rate of 4.38 lbs/sf for residential uses (USEPA 1998), construction of the proposed 139 residential units would generate 608.8 lbs/sf of solid waste over the construction period. Projects requiring any building, construction, or demolition permits would be required to comply with the California Integrated Waste Management Act (AB 939), SB 1016, and the CALGreen Code. Diversion through reuse, recycling, and/or composting of construction and demolition materials at County-approved facilities or by a Franchised Waste Hauler can achieve compliance.

To meet these demands, the Stanton Municipal Code Section 6.04.100 requires applicants/developers to submit a Construction and Demolition Materials Management Plan (C&DMMP) for City approval (Stanton 2021a). The C&DMMP requires the construction/demolition projects comply with the California Green Building Standards Code (CALGreen), which states all construction projects shall divert at least 65 percent of the nonhazardous construction and demolition wastes generated during project construction for recycle and/or salvage for reuse (RR UTL-2). In compliance with the City's Municipal Code, construction and demolition waste would be made available for deconstruction, salvage, and recovery, whereby a diversion rate of 65 percent of the total estimated debris must be recycled using a County-approved facility or franchise waste hauler. The Frank R. Bowerman Landfill is permitted for a maximum of 11,500 tons per day (tpd) and has an annual disposal rate of 7,896 tpd. The landfill has enough projected capacity to serve residences and businesses until approximately 2053. Therefore, the landfill could accommodate the short-term disposal of construction and demolition wastes from the proposed Project. Impacts would be temporary and less than significant, and no mitigation is required.

Electricity

Less Than Significant Impact. Southern California Edison (SCE) currently provides electricity to the City of Stanton, including the Specific Plan area (SCE 2021). Electrical service to the Project area would be provided in accordance with SCE's policies and extension rules on file with the California Public Utilities Commission (CPUC). Therefore, no significant impacts related to the need for new systems or supplies or substantial alterations related to electricity would occur. Additionally, the applicants/developers for future projects would coordinate with SCE to ensure avoidance of any notable service disruptions during the extension, relocation, upgrade, or connection to services for future projects in the Specific Plan area. Impacts are considered less than significant, and no mitigation is required.

Solid Waste Generated During Operation

According to the General Plan EIR, buildout of the General Plan would generate a total of approximately 31,200 tons/year or 2,600 tons per month. The General Plan EIR concluded that CR&R anticipated no impacts to solid waste services would result from buildout of the General Plan.

This Subsequent IS/MND analyzes the potential impacts of the additional 139 multi-family dwelling units only. The existing General Plan for the City of Stanton allows for a total of 1,399 multi-family units within the Town Center Specific Plan area. Since 2008, 4 units have been built, resulting in a remaining capacity of 1,395 multi-family units. The Town Center Specific Plan would allow for an additional 139 units, increasing the remaining capacity to 1,534 multi-family units. The estimated long-term solid waste generation associated with the said growth is presented in Table 4-38 below.

**TABLE 4-38
ESTIMATED SOLID WASTE GENERATION**

Land Use	Size	Waste Generation Factor¹	Proposed Project Waste Generation (lbs/day)
Residential	139 units	12.23 lbs/household/day	1,700
lbs: pounds; sf: square feet; CalRecycle: California Department of Resources Recycling and Recovery			
¹ Based on estimated waste generation factors from CalRecycle 2022.			

As shown in Table 4-38 above, the proposed Project at the maximum buildout is estimated to generate approximately 1,700 pounds of solid waste per day prior to required waste diversion requirements as discussed below under Threshold 4.19(e). Maximum buildout is estimated to occur over 30 years. Based on correspondence with OCWR, the Orange County solid waste landfill system would have the ability to serve the proposed Project with solid waste landfill capacity (OCWR 2022). The County of Orange maintains 15-years of countywide solid waste landfill capacity, as required by AB 939. Therefore, the proposed Project would be served by a landfill with available capacity to accept the anticipated solid waste volume, and impacts would be less than significant. In addition, compliance with the

City's requirements for waste diversion, as discussed below under Threshold 4.19(e), would reduce the amount of solid waste diverted to the receiving landfill. No mitigation is required.

e) Comply with federal, state, and local management and reduction statutes and regulations related to solid waste?

No Impact. State, County, and local agencies with regulatory authority related to solid waste for the Project include CalRecycle, OC Waste & Recycling (County of Orange), and the City of Stanton. Regulations specifically applicable to the proposed Project include the California Integrated Waste Management Act of 1989 (AB 939), Section 4.408 of the CALGreen Code, and Senate Bill (SB) 1383.

AB 939, which requires every County and City in the State to prepare a Source Reduction and Recycling Element to its Solid Waste Management Plan, identifies how each jurisdiction will meet the State's mandatory waste diversion goal of 50 percent by and after the year 2000. According to CalRecycle, the City of Stanton has disposal rate targets of 6.7 pounds/person/day. In 2019, the City had disposal rates of 6.6 pounds/person/day (CalRecycle 2021). Consistent with State requirements, the City of Stanton is consistently diverting more than 50 percent of its waste stream.

The California Solid Waste Re-use and Recycling Access Act of 1991 (California Public Resources Code, Sections 42900–42911) directs the California Integrated Waste Management Board to draft a “model ordinance” for the disposal of construction waste associated with development projects. Section 4.408 of the current 2019 CALGreen Code requires preparation of a construction waste management plan that outlines ways in which the contractor would recycle and/or salvage for reuse a minimum of 65 percent of the non-hazardous construction and demolition debris (DGS 2021). During the construction phase, the proposed Project would comply with the current CALGreen Code through the recycling and reuse of at least 65 percent of the non-hazardous construction and demolition debris from the Project site (RR UTL-2). On October 6, 2011, Governor Brown signed AB 341, establishing a State policy goal that no less than 75 percent of solid waste generated to be source reduced, recycled, or composted by 2020. The bill also mandates local jurisdictions to implement commercial recycling by July 1, 2012, for businesses and public entities generating four cubic yards or more of trash and multi-family residential dwellings with five or more units. Solid waste storage and collection for the future Projects would comply with Section 20.305.090 Solid Waste/Recyclable Materials Storage and Section 6.04.05 Collection of the Municipal Code. The proposed residences would have regular waste collection services; be provided with recycling bins for residential solid waste, recyclables, and organics recycling to promote residential recycling; and be encouraged to participate in the City's solid waste diversion programs. Additionally, SB 1383 sets methane reduction targets for California. The bill seeks to reduce emissions of short-lived climate pollutants (SLCP) by reducing organic waste disposal to 50 percent by 2020 and 75 percent by 2025. Recognizing that organic waste in landfills emits 20 percent of the State's methane, which is 84 times more potent than carbon dioxide, this bill simply requires placing organic waste into an organics recycling cart instead of a trash cart. This act helps divert organic waste from the landfills and reduce the emissions. Per this bill, many California residents and businesses have already begun recycling organic waste beginning January 1, 2022.

As discussed in Section 4.9, Hazards and Hazardous Materials, of this Subsequent IS/MND, hazardous wastes generated during demolition and construction activities would be disposed of in accordance with existing regulations. Similarly, hazardous material use during construction and occupancy of the future projects, including maintenance activities, would be conducted in compliance with applicable regulations. No conflict with statutes and regulations related to solid waste is anticipated, thus no impacts would occur, and no mitigation is required.

Regulatory Requirements

- RR UTL-1** The future projects shall be designed and constructed with water-efficient fixtures and systems, as required by the CALGreen Code.
- RR UTL-2** The future projects contractors shall recycle, reuse, and/or salvage at least 65 percent of demolition and construction debris, in accordance with Section 4.408 of the CALGreen Code.

Mitigation Measures

- MM UTL-1** Prior to issuance of a building permit for any future development project, the Project Applicant shall prepare a hydraulic analysis to ensure that proposed improvements are consistent with build-out of the Specific Plan using ultimate maximum day demands plus specific fire flow requirements placed throughout the Project area. The hydraulic analysis shall be submitted to the City Public Works Department for review and approval.
- MM UTL-2** Prior to issuance of a wastewater permit for any future development project, the Project Applicant shall pay applicable connection and/or user fees to City of Stanton Public Works Department.
- MM UTL-3** Prior to issuance of a building permit for any future development project, the Project Applicant shall prepare a sewer study to determine the adequacy of the sewer systems for review and approval by the City Public Works Department.
- MM UTL-4** Prior to issuance of a building permit for any future development project, the Project Applicant shall provide evidence that the Orange County Sanitation District has sufficient wastewater transmission and treatment plant capacity to accept sewage flows from buildings for which building permits are being requested.

Conclusion

The significant impacts pertaining to water and wastewater treatment are less than significant with mitigation.

The additional 139 units have no new significant impacts related to dry utilities beyond the impacts analyzed in the GP EIR.

4.20 WILDFIRE

If located in or near state responsibility areas or lands classified as very high fire hazard severity zones, would the project:	Potentially Significant Impact	Less Than Significant With Mitigation Incorporated	Less Than Significant Impact	No Impact
a) Substantially impair an adopted emergency response plan or emergency evacuation plan?	<input type="checkbox"/>	<input type="checkbox"/>	<input type="checkbox"/>	<input checked="" type="checkbox"/>
b) Due to slope, prevailing winds, and other factors, exacerbate wildfire risks, and thereby expose project occupants to, pollutant concentrations from a wildfire or the uncontrolled spread of a wildfire?	<input type="checkbox"/>	<input type="checkbox"/>	<input type="checkbox"/>	<input checked="" type="checkbox"/>
c) Require the installation or maintenance of associated infrastructure (such as roads, fuel breaks, emergency water sources, power lines or other utilities) that may exacerbate fire risk or that may result in temporary or ongoing impacts to the environment?	<input type="checkbox"/>	<input type="checkbox"/>	<input type="checkbox"/>	<input checked="" type="checkbox"/>
d) Expose people or structures to significant risks, including downslope or downstream flooding or landslides, as a result of runoff, post-fire slope instability, or drainage changes?	<input type="checkbox"/>	<input type="checkbox"/>	<input type="checkbox"/>	<input checked="" type="checkbox"/>

2008 General Plan Update EIR

The 2008 GP EIR did not include a Wildfire section.

Supplemental Analysis

a) Substantially impair an adopted emergency response plan or emergency evacuation plan?

No Impact. The proposed Project is not within a designated Very High Fire Hazard Severity Zones (VHFHSZ) as defined by the California Department of Forestry and Fire Prevention (CalFire 2022). As stated in Checklist Response 4.9(f), Hazards and Hazardous Materials, the City has an emergency plan, termed an “Emergency Operations Plan,” prepared in accordance with the State Office of Emergency Services guidelines for multi-hazard functional planning (Stanton 2012). However, the City does not have designated emergency evacuation corridors, but has identified routes to be used for an evacuation, depending on the location of the incident. These routes may include roadways within the Specific Plan boundaries such as Beach Boulevard, Katella Avenue, and Cerritos Avenue.

As indicated in Checklist Response 4.9(f), any development within the Specific Plan area would be required to coordinate with the City and OCFA regarding emergency access. Applicable OCFA regulations, evacuation plans and procedures would be required to be incorporated into building and site design. With compliance with applicable OCFA regulations, the future projects’ impacts pertaining to emergency access would be less than significant, and no mitigation is required. Additionally, because Checklist Response thresholds 4.20(a) through 4.20(d) apply only to those projects that are “located in or near

state responsibility areas or lands classified as very high fire hazard severity zones”, no impacts related to these thresholds would occur, and no mitigation is required.

b) Due to the slope, prevailing winds, and other factors, exacerbate wildfire risks, and thereby expose project occupants to, pollutant concentrations from a wildfire or the uncontrolled spread of a wildfire?

No Impact. As indicated in Checklist Response 4.9(g), Hazards and Hazardous Materials, the Project site is in a highly urbanized area of the City, and there are no large, undeveloped areas and/or steep slopes within the Specific Plan area that would exacerbate fire risks such that would expose the Project and its occupants to wildfire related hazards. Additionally, as indicated above, the site and the surrounding areas are not located in designated VHFHSZ, as identified by CALFIRE. Rather, the site is within a Non-VHFHSZ area. Therefore, the Project is not expected to exacerbate wildfire risks and create pollutants associated with wildfire or uncontrolled spread of wildfire. Additionally, because Checklist Response thresholds 4.20(a) through 4.20(d) apply only to those projects that are “located in or near state responsibility areas or lands classified as very high fire hazard severity zones”, no impacts related to these thresholds would occur, and no mitigation is required.

c) Require the installation or maintenance of associated infrastructure (such as roads, fuel breaks, emergency water sources, power lines, or other utilities) that may exacerbate fire risk or that may result in temporary or ongoing impacts to the environment?

No Impact. As previously discussed in Checklist Response 4.20(a), above, the proposed Project is not within a designated VHFHSZ as defined by CALFIRE. As discussed previously, the site is located in a highly urbanized area. All proposed structures would be constructed to meet current building and fire codes in coordination with the City and OCFA. Additionally, installation and maintenance of infrastructure, including roads, fuel breaks, emergency water sources, power lines, and other utilities would not exacerbate fire risk, as they would be conducted in compliance with City requirements and specification. Therefore, implementation of the proposed Project would not exacerbate fire risk or result in temporary or ongoing environmental impacts. Additionally, because Checklist Response thresholds 4.20(a) through 4.20(d) apply only to those projects that are “located in or near state responsibility areas or lands classified as very high fire hazard severity zones”, no impacts related to these thresholds would occur, and no mitigation is required.

d) Expose people or structures to significant risks, including downslope or downstream flooding or landslides, as a result of runoff, post-fire slope instability, or drainage changes?

No Impact. As previously discussed in Checklist Response 4.20(a), the proposed Project is not within a designated VHFHSZ, as defined by CALFIRE. Further, as discussed in Checklist Response 4.7(a), Geology and Soils, the Project is in a highly urbanized area that is in a generally flat topographical area away from downslope or landslide areas. Additionally, as discussed in Checklist Response 4.10c (ii-iii), Hydrology and Water Quality, the future projects would not substantially increase the rate or amount of surface runoff in a manner,

which would result in flooding on- or offsite. Therefore, implementation of the Project would not expose people or structures to significant risks, including downslope or downstream flooding or landslides, as a result of runoff, post-fire slope instability, or drainage changes. Additionally, because Checklist Response thresholds 4.20(a) through 4.20(d) apply only to those projects that are “located in or near state responsibility areas or lands classified as very high fire hazard severity zones”, no impacts related to these thresholds would occur, and no mitigation is required.

Regulatory Requirements

No regulatory requirements have been identified.

Mitigation Measures

Project implementation would not result in significant impacts related to Wildfire; therefore, no mitigation measures are required.

Conclusion

The additional 139 units have no significant impacts.

4.21 MANDATORY FINDINGS OF SIGNIFICANCE

	Potentially Significant Impact	Less Than Significant With Mitigation Incorporated	Less Than Significant Impact	No Impact
a) Does the project have the potential to substantially degrade the quality of the environment, substantially reduce the habitat of a fish or wildlife species, cause a fish or wildlife population to drop below self-sustaining levels, threaten to eliminate a plant or animal community, substantially reduce the number or restrict the range of a rare or endangered plant or animal or eliminate important examples of the major periods of California history or prehistory?	<input type="checkbox"/>	<input checked="" type="checkbox"/>	<input type="checkbox"/>	<input type="checkbox"/>
b) Does the project have impacts that are individually limited, but cumulatively considerable? ('Cumulatively considerable' means that the incremental effects of a project are considerable when viewed in connection with the effects of past projects, the effects of other current projects, and the effects of probable future projects)?	<input type="checkbox"/>	<input type="checkbox"/>	<input checked="" type="checkbox"/>	<input type="checkbox"/>
c) Does the project have environmental effects which will cause substantial adverse effects on human beings, either directly or indirectly?	<input type="checkbox"/>	<input checked="" type="checkbox"/>	<input type="checkbox"/>	<input type="checkbox"/>

2008 General Plan Update EIR

The issues identified in the above threshold questions were analyzed in various sections of the GP EIR. The summaries of the findings are included in Section 4.1 through 4.20 of this IS/MND.

Supplemental Analysis

a) Does the project have the potential to substantially degrade the quality of the environment, substantially reduce the habitat of a fish or wildlife species, cause a fish or wildlife population to drop below self-sustaining levels, threaten to eliminate a plant or animal community, substantially reduce the number or restrict the range of a rare or endangered plant or animal or eliminate important examples of the major periods of California history or prehistory?

Potentially Significant with Mitigation Incorporated. There are no sensitive biological resources, habitats, or species on the Project site that would be affected by the Project. As indicated in Section 8.4, Biological Resources, of this Subsequent IS/MND, given the current developed condition and the presence of trees and vegetation within the Specific Plan area, migratory birds may nest on the trees on-site. However, MM BIO-1 would avoid impacts to active bird nests during possible demolition, site clearing, and construction activities that may occur during the nesting season. Therefore, while impacts to migratory birds may occur during the construction phase, they would be mitigated to less than significant with implementation of MM BIO-1.

There are no historic resources on the Project site that would be impacted by the proposed Project. Additionally, implementation of MM CUL-1 would prevent or reduce impacts on buried archaeological resources and tribal cultural resources during necessary subsurface excavations activities for construction of the future projects. Implementation of MM GEO-2 would also mitigate potential impacts on paleontological resources if grading and/or ground disturbing activities encounter unknown paleontological resources. Implementation of MM TCR-1 would ensure the Project would not have a substantial adverse change in the significance of a tribal cultural resource, and it would reduce the potential impacts to less than significant level. With implementation of these mitigation measures, the Project's potential impacts on cultural resources and tribal cultural resources would be less than significant.

Therefore, the Project would not substantially degrade the quality of the environment; substantially reduce the habitat of a fish or wildlife species; cause a fish or wildlife population to drop below self-sustaining levels; threaten to eliminate a plant or animal community; reduce the number or restrict the range of a rare or endangered plant or animal; or eliminate important examples of the major periods of California history or prehistory. Potential impacts would be less than significant with mitigation.

b) Does the project have impacts that are individually limited, but cumulatively considerable? ("Cumulatively considerable" means that the incremental effects of a project are considerable when viewed in connection with the effects of past projects, the effects of other current projects, and the effects of probable future projects.)

Less Than Significant Impact. As identified in the preceding analyses, all Project-level impacts have been determined to be less than significant with or without compliance with regulatory requirements or mitigated to a level considered less than significant with incorporation of mitigation measures. While the Project would contribute to potential environmental effects related to Biological Resources, Cultural Resources, Geology and Soils, Hazards and Hazardous Materials, Hydrology and Water Quality, Noise, Population and Housing, Tribal Cultural Resources, and Utilities and Service Systems, these impacts would not be cumulatively considerable, since mitigation measures would be implemented to avoid or reduce potential Project-specific impacts associated with these environmental issues. As discussed in Section 8.3, Air Quality, and Section 8.8, Greenhouse Gas Emissions, of this Subsequent IS/MND, the Project's Air Quality and GHG Emissions impacts would be less than significant, and the impacts would not be considered cumulatively considerable.

No new development or redevelopment is planned adjacent to the site that would occur concurrently with Project construction. Development projects would be subject to environmental review by the City, pursuant to CEQA, the State CEQA Guidelines, and the City's requirements, to determine if they would lead to cumulative environmental effects as part of the appropriate CEQA analysis for each project. Since the proposed Project would not have significant impacts after mitigation, the impacts of the Project are not expected to result in cumulatively considerable impacts when added to the impacts of other projects planned or proposed in the vicinity of the site. Cumulative impacts would be less than significant, and no mitigation is required.

c) Does the project have environmental effects which will cause substantial adverse effects on human beings, either directly or indirectly?

Potentially Significant with Mitigation Incorporated. Based on the environmental analyses above, with compliance with applicable regulatory requirements and/or the implementation of mitigation measures, the Project would have less than significant impacts on humans, as it relates to the following environmental issue areas: Aesthetics, Agriculture and Forestry Resources, Air Quality, Energy, GHG Emissions, Land Use and Planning, Mineral Resources, Public Services, Recreation, Transportation, and Wildfire.

The proposed Project's impacts on the following issue areas would be significant and would require the implementation of mitigation measures: Biological Resources, Cultural Resources, Geology and Soils, Hazards and Hazardous Materials, Hydrology and Water Quality, Noise, Population and Housing, Tribal Cultural Resources, and Utilities and Service Systems. All impacts would be avoided or reduced to less than significant levels after mitigation.

Therefore, the proposed Project would not result in environmental effects that would cause substantial adverse effects on human beings, either directly or indirectly, with the implementation of mitigation measures. All impacts would be less than significant after mitigation.

Conclusion

The potentially significant impacts, as identified in this Subsequent IS/MND, are less than significant with mitigation.

This page intentionally left blank

5.0 REFERENCES

- California Air Resources Board (CARB). 2018. *Maps of State and Federal Area Designations*. Sacramento, CA: <https://ww2.arb.ca.gov/resources/documents/maps-state-and-federal-area-designations>
- California Department of Conservation (DOC). 2021. Seismic Hazards Mapping Act. Sacramento, CA: <https://www.conservation.ca.gov/cgs/hazards/seismic-hazards-mapping-act>
- 2016. Office of Mine Reclamation. Sacramento, CA: <https://maps.conservation.ca.gov/dmr/>
- California Department of Fish and Wildlife (CDFW). 2021 (September 13). NCCP Plan Summary – County of Orange (Central/Coastal) NCCP/HCP. Sacramento, CA: CDFW. <https://wildlife.ca.gov/Conservation/Planning/NCCP/Plans/Orange-Coastal>.
- California Department of Finance (DOF). 2021. E5 County/State Population Housing Estimates. Sacramento, CA: https://view.officeapps.live.com/op/view.aspx?src=https%3A%2F%2Fdof.ca.gov%2Fwp-content%2Fuploads%2FForecasting%2FDemographics%2FDocuments%2FE-5_2022_InternetVersion.xlsx&wdOrigin=BROWSELINK
- 2010. E-4 Population Estimates for Cities, Counties, and the State, 2001-2010, with 2000 & 2010 Census Counts. Sacramento, CA: https://view.officeapps.live.com/op/view.aspx?src=https%3A%2F%2Fdof.ca.gov%2Fwp-content%2Fuploads%2FForecasting%2FDemographics%2FDocuments%2FE4_2000-2010_Report_Final_EOC_000.xlsx&wdOrigin=BROWSELINK
- California Department of Forestry and Fire Protection (CalFire). 2022. Fire Hazard Severity Zones (FHSZ) Maps. Sacramento, CA: CalFire <https://osfm.fire.ca.gov/divisions/community-wildfire-preparedness-and-mitigation/wildland-hazards-building-codes/fire-hazard-severity-zones-maps/>
- California Department of General Services (DGS). 2021. CALGreen Codes. Sacramento, CA: <https://www.dgs.ca.gov/BSC/CALGreen#codes>
- California Department of Resources Recycling and Recovery (CalRecycle). 2021. 2021 Recycling Program Rates. Sacramento, CA: <https://calrecycle.ca.gov/bevcontainer/notices/2020-2/2021progrates/>
- Construction Vibration Guidance Manual-2020 Update. Sacramento, CA: <https://dot.ca.gov/-/media/dot-media/programs/environmental-analysis/documents/env/tcvgm-apr2020-a11y.pdf>

- California Geologic Energy Management Division (CalGEM). (2021). CalGEM Well Finder. Sacramento, CA: <https://www.conservation.ca.gov/calgem/Pages/WellFinder.aspx>
- California Geological Survey (CGS). 2021. *California Geological Survey*. Sacramento, CA: <https://www.conservation.ca.gov/cgs/>
- 2015a. *The California Mineral Resources Program*. Sacramento, CA: <https://www.conservation.ca.gov/cgs/mrp>
- 2015b. *The California Seismic Hazards Program*. Sacramento, CA: <https://www.conservation.ca.gov/cgs/sh/program>
- 2015c. *California Tsunami Maps and Data*. Sacramento, CA: <https://www.conservation.ca.gov/cgs/tsunami/maps>
- Farmland Mapping & Monitoring Program (FMMP). 2021. *Orange County Important Farmland Data Availability*. Sacramento, CA: <https://www.conservation.ca.gov/dlrp/fmmp/Pages/Orange.aspx>
- Federal Transit Administration (FTA). 2018. (September). *Transit Noise and Vibration Impact Assessment Manual*. Sacramento, CA: https://www.transit.dot.gov/sites/fta.dot.gov/files/docs/research-innovation/118131/transit-noise-and-vibration-impact-assessment-manual-fta-report-no-0123_0.pdf
- Google Earth. 2021. *City of Stanton*. <https://www.google.com/intl/ALL/earth/>
- Golden State Water Company (GSWC). 2021. *Information For Contractors and Consultants*. Bell Gardens, CA: <https://www.gswater.com/information-contractors-consultants>
- Golden State Water Company (GWESC) West Orange County. 2021. 2022 Report on Public Goals- West Orange County System. Bell Gardens, CA: https://www.gswater.com/sites/main/files/file-attachments/2022_west_oc_phg_report.pdf?1656456933
- Joint Forces Training Base (JFTB) Los Alamitos. 2016. *AIRPORT ENVIRONS LAND USE PLAN for JOINT FORCES TRAINING BASE LOS ALAMITOS*. Costa Mesa, CA: https://files.hudexchange.info/reports/published/ESD_900000010007349_10182024_900000010091496_1571443222489.pdf
- Orange County Fire Authority (OCFA). 2021a. 2020 *Statistical Annual Report*. Irvine, CA: <https://ocfa.org/Uploads/Transparency/OCFA%20Annual%20Report%202020.pdf>
- 2021b. *Orange County Fire Authority Standards of Cover*. Irvine, CA: https://ocfa.org/Uploads/Orange%20County%20Fire%20Authority%20SOC_FINAL.pdf

-
- Orange County Public Libraries. 2021. Orange County Public Libraries. Santa Ana, CA: <https://www.ocpl.org/>
- Orange County Sheriff's Department (OCSD). 2021a. *Patrol Areas*. Santa Ana, CA: <https://ocsheriff.gov/patrol-areas>
- 2021b. *Stanton Police Services*, Santa Ana, CA: <https://ocsheriff.gov/patrol-areas/stanton>
- 2021c. *Orange County Sherriff's Policies*. Santa Ana, CA: <https://ocsheriff.gov/about-ocsheriff/policies>
- Orange County (OC) Waste and Recycling. 2020. Landfills. Oraneg County, CA: <https://www.oclandfills.com/landfills>
- Orange County Water District (OCWD). 2018. *Groundwater and Location maps*. Fountain Valley, CAL <https://www.ocwd.com/what-we-do/groundwater-management/groundwater-location-maps/>
- Southern California Association of Governments (SCAG). 2020a. *2020-2045 RTP/SCS (CONNECT SOCAL) TRANSPORTATION CONFORMITY DETERMINATION*. Los Angeles, CA: <https://scag.ca.gov/post/2020-2045-rtpscs-connect-socal-transportation-conformity-determination>
- 2020b *Current Context- Demographic and Growth Forecast*. Los Angeles, CA: https://scag.ca.gov/sites/main/files/file-attachments/0903fconnectsocal_demographics-and-growth-forecast.pdf?1606001579
- Southern California Air Quality Management District. (SCAQMD). 2022. *SCAQMD Rule Book*. Diamond Bar, CA: <http://www.aqmd.gov/home/rules-compliance/rules/scaqmd-rule-book>
- 2016. *Final 2016 Air Quality Management Plan*. Diamond Bar, CA: <http://www.aqmd.gov/docs/default-source/clean-air-plans/air-quality-management-plans/2016-air-quality-management-plan/final-2016-aqmp/final2016aqmp.pdf?sfvrsn=15>
- Southern California Edison (SCE). 2021. *SCE Regulatory Information*. Rosemead, CA: <https://www.sce.com/regulatory>
- Southern California Gas (SoCalGas). 2021. *Southern California Gas*. Gardena, CA: <https://www.socalgas.com/>
- Stanton, City of. 2021a. Stanton, California Municipal Code. Seattle, WA: for the City. Quality Code Publishing for the City https://library.qcode.us/lib/stanton_ca/pub/municipal_code
-

- 2021b. Stanton Parks and Facilities. Stanton, CA: https://www.stantonca.gov/departments/community_services/parksfacilities.php
- 2008a (September 23) City of Stanton General Plan. Stanton, CA.: https://cms9files.revize.com/stantonca/Document_center/Department/Community%20Development/Adopted%20General%20Plan.pdf
- 2008b *Final Program Environmental Impact Report, City of Stanton 2008 General Plan Update*. Stanton, CA: <https://ceqanet.opr.ca.gov/2008041050/2>
- United States Environmental Protection Agency (USEPA). 1998. *Construction and Demolition Debris: Material-Specific Data*. Washington, DC: <https://www.epa.gov/facts-and-figures-about-materials-waste-and-recycling/construction-and-demolition-debris-material>

Appendix A

Air Quality and Greenhouse Gas Emissions Modeling Data

Town Center Specific Plan v2 Detailed Report

Table of Contents

- 1. Basic Project Information
 - 1.1. Basic Project Information
 - 1.2. Land Use Types
 - 1.3. User-Selected Emission Reduction Measures by Emissions Sector
- 2. Emissions Summary
 - 2.1. Construction Emissions Compared Against Thresholds
 - 2.2. Construction Emissions by Year, Unmitigated
 - 2.4. Operations Emissions Compared Against Thresholds
 - 2.5. Operations Emissions by Sector, Unmitigated
- 3. Construction Emissions Details
 - 3.1. Demolition (2024) - Unmitigated
 - 3.3. Site Preparation (2024) - Unmitigated
 - 3.5. Grading (2024) - Unmitigated
 - 3.7. Building Construction (2024) - Unmitigated

3.9. Building Construction (2025) - Unmitigated

3.11. Paving (2025) - Unmitigated

3.13. Architectural Coating (2025) - Unmitigated

4. Operations Emissions Details

4.1. Mobile Emissions by Land Use

4.1.1. Unmitigated

4.2. Energy

4.2.1. Electricity Emissions By Land Use - Unmitigated

4.2.3. Natural Gas Emissions By Land Use - Unmitigated

4.3. Area Emissions by Source

4.3.1. Unmitigated

4.4. Water Emissions by Land Use

4.4.1. Unmitigated

4.5. Waste Emissions by Land Use

4.5.1. Unmitigated

4.6. Refrigerant Emissions by Land Use

4.6.1. Unmitigated

4.7. Offroad Emissions By Equipment Type

4.7.1. Unmitigated

4.8. Stationary Emissions By Equipment Type

4.8.1. Unmitigated

4.9. User Defined Emissions By Equipment Type

4.9.1. Unmitigated

4.10. Soil Carbon Accumulation By Vegetation Type

4.10.1. Soil Carbon Accumulation By Vegetation Type - Unmitigated

4.10.2. Above and Belowground Carbon Accumulation by Land Use Type - Unmitigated

4.10.3. Avoided and Sequestered Emissions by Species - Unmitigated

5. Activity Data

5.1. Construction Schedule

5.2. Off-Road Equipment

5.2.1. Unmitigated

5.3. Construction Vehicles

5.3.1. Unmitigated

5.4. Vehicles

5.4.1. Construction Vehicle Control Strategies

5.5. Architectural Coatings

5.6. Dust Mitigation

5.6.1. Construction Earthmoving Activities

5.6.2. Construction Earthmoving Control Strategies

5.7. Construction Paving

5.8. Construction Electricity Consumption and Emissions Factors

5.9. Operational Mobile Sources

5.9.1. Unmitigated

5.10. Operational Area Sources

5.10.1. Hearths

5.10.1.1. Unmitigated

5.10.2. Architectural Coatings

5.10.3. Landscape Equipment

5.11. Operational Energy Consumption

5.11.1. Unmitigated

5.12. Operational Water and Wastewater Consumption

5.12.1. Unmitigated

5.13. Operational Waste Generation

5.13.1. Unmitigated

5.14. Operational Refrigeration and Air Conditioning Equipment

5.14.1. Unmitigated

5.15. Operational Off-Road Equipment

5.15.1. Unmitigated

5.16. Stationary Sources

5.16.1. Emergency Generators and Fire Pumps

5.16.2. Process Boilers

5.17. User Defined

5.18. Vegetation

5.18.1. Land Use Change

5.18.1.1. Unmitigated

5.18.1. Biomass Cover Type

5.18.1.1. Unmitigated

5.18.2. Sequestration

5.18.2.1. Unmitigated

6. Climate Risk Detailed Report

6.1. Climate Risk Summary

6.2. Initial Climate Risk Scores

6.3. Adjusted Climate Risk Scores

6.4. Climate Risk Reduction Measures

7. Health and Equity Details

7.1. CalEnviroScreen 4.0 Scores

7.2. Healthy Places Index Scores

7.3. Overall Health & Equity Scores

7.4. Health & Equity Measures

7.5. Evaluation Scorecard

7.6. Health & Equity Custom Measures

8. User Changes to Default Data

1. Basic Project Information

1.1. Basic Project Information

Data Field	Value
Project Name	Town Center Specific Plan v2
Construction Start Date	1/2/2024
Operational Year	2024
Lead Agency	—
Land Use Scale	Plan/community
Analysis Level for Defaults	County
Windspeed (m/s)	1.80
Precipitation (days)	6.20
Location	33.810976189975065, -117.98933825611476
County	Orange
City	Stanton
Air District	South Coast AQMD
Air Basin	South Coast
TAZ	5822
EDFZ	7
Electric Utility	Southern California Edison
Gas Utility	Southern California Gas
App Version	2022.1.1.20

1.2. Land Use Types

Land Use Subtype	Size	Unit	Lot Acreage	Building Area (sq ft)	Landscape Area (sq ft)	Special Landscape Area (sq ft)	Population	Description
------------------	------	------	-------------	-----------------------	------------------------	--------------------------------	------------	-------------

Condo/Townhouse	139	Dwelling Unit	8.69	147,340	18,921	—	414	—
Parking Lot	521	Space	4.69	0.00	0.00	—	—	—

1.3. User-Selected Emission Reduction Measures by Emissions Sector

No measures selected

2. Emissions Summary

2.1. Construction Emissions Compared Against Thresholds

Criteria Pollutants (lb/day for daily, ton/yr for annual) and GHGs (lb/day for daily, MT/yr for annual)

Un/Mit.	ROG	NOx	CO	SO2	PM10E	PM10D	PM10T	PM2.5E	PM2.5D	PM2.5T	CO2e
Daily, Summer (Max)	—	—	—	—	—	—	—	—	—	—	—
Unmit.	49.2	12.1	19.4	0.03	0.50	1.44	1.94	0.46	0.34	0.80	4,285
Daily, Winter (Max)	—	—	—	—	—	—	—	—	—	—	—
Unmit.	3.71	36.0	33.8	0.07	1.60	6.33	7.47	1.47	2.68	4.15	9,961
Average Daily (Max)	—	—	—	—	—	—	—	—	—	—	—
Unmit.	3.19	12.2	15.2	0.02	0.50	1.49	1.99	0.46	0.41	0.86	3,568
Annual (Max)	—	—	—	—	—	—	—	—	—	—	—
Unmit.	0.58	2.23	2.77	< 0.005	0.09	0.27	0.36	0.08	0.07	0.16	591

2.2. Construction Emissions by Year, Unmitigated

Criteria Pollutants (lb/day for daily, ton/yr for annual) and GHGs (lb/day for daily, MT/yr for annual)

Year	ROG	NOx	CO	SO2	PM10E	PM10D	PM10T	PM2.5E	PM2.5D	PM2.5T	CO2e
Daily - Summer (Max)	—	—	—	—	—	—	—	—	—	—	—
2024	1.58	12.1	19.4	0.03	0.50	1.44	1.94	0.46	0.34	0.80	4,285

2025	49.2	11.3	18.9	0.03	0.44	1.44	1.87	0.40	0.34	0.74	4,249
Daily - Winter (Max)	—	—	—	—	—	—	—	—	—	—	—
2024	3.71	36.0	33.8	0.07	1.60	6.33	7.47	1.47	2.68	4.15	9,961
2025	1.49	11.4	18.1	0.03	0.44	1.44	1.87	0.40	0.34	0.74	4,179
Average Daily	—	—	—	—	—	—	—	—	—	—	—
2024	1.41	12.2	15.2	0.02	0.50	1.49	1.99	0.46	0.41	0.86	3,568
2025	3.19	3.64	5.84	0.01	0.14	0.43	0.57	0.13	0.10	0.23	1,290
Annual	—	—	—	—	—	—	—	—	—	—	—
2024	0.26	2.23	2.77	< 0.005	0.09	0.27	0.36	0.08	0.07	0.16	591
2025	0.58	0.66	1.07	< 0.005	0.03	0.08	0.10	0.02	0.02	0.04	214

2.4. Operations Emissions Compared Against Thresholds

Criteria Pollutants (lb/day for daily, ton/yr for annual) and GHGs (lb/day for daily, MT/yr for annual)

Un/Mit.	ROG	NOx	CO	SO2	PM10E	PM10D	PM10T	PM2.5E	PM2.5D	PM2.5T	CO2e
Daily, Summer (Max)	—	—	—	—	—	—	—	—	—	—	—
Unmit.	7.97	2.68	35.9	0.06	0.10	5.36	5.47	0.10	1.36	1.46	7,755
Daily, Winter (Max)	—	—	—	—	—	—	—	—	—	—	—
Unmit.	7.21	2.79	26.5	0.06	0.10	5.36	5.46	0.10	1.36	1.45	7,471
Average Daily (Max)	—	—	—	—	—	—	—	—	—	—	—
Unmit.	7.34	2.68	30.0	0.05	0.10	4.85	4.95	0.10	1.23	1.32	7,062
Annual (Max)	—	—	—	—	—	—	—	—	—	—	—
Unmit.	1.34	0.49	5.47	0.01	0.02	0.89	0.90	0.02	0.22	0.24	1,169

2.5. Operations Emissions by Sector, Unmitigated

Criteria Pollutants (lb/day for daily, ton/yr for annual) and GHGs (lb/day for daily, MT/yr for annual)

Sector	ROG	NOx	CO	SO2	PM10E	PM10D	PM10T	PM2.5E	PM2.5D	PM2.5T	CO2e
Daily, Summer (Max)	—	—	—	—	—	—	—	—	—	—	—
Mobile	3.76	1.76	27.7	0.05	0.03	5.36	5.40	0.03	1.36	1.39	5,602
Area	4.16	0.08	7.86	< 0.005	< 0.005	—	< 0.005	< 0.005	—	< 0.005	21.2
Energy	0.05	0.84	0.36	0.01	0.07	—	0.07	0.07	—	0.07	1,859
Water	—	—	—	—	—	—	—	—	—	—	78.5
Waste	—	—	—	—	—	—	—	—	—	—	194
Refrig.	—	—	—	—	—	—	—	—	—	—	1.06
Total	7.97	2.68	35.9	0.06	0.10	5.36	5.47	0.10	1.36	1.46	7,755
Daily, Winter (Max)	—	—	—	—	—	—	—	—	—	—	—
Mobile	3.73	1.95	26.2	0.05	0.03	5.36	5.40	0.03	1.36	1.39	5,340
Area	3.44	0.00	0.00	0.00	0.00	—	0.00	0.00	—	0.00	0.00
Energy	0.05	0.84	0.36	0.01	0.07	—	0.07	0.07	—	0.07	1,859
Water	—	—	—	—	—	—	—	—	—	—	78.5
Waste	—	—	—	—	—	—	—	—	—	—	194
Refrig.	—	—	—	—	—	—	—	—	—	—	1.06
Total	7.21	2.79	26.5	0.06	0.10	5.36	5.46	0.10	1.36	1.45	7,471
Average Daily	—	—	—	—	—	—	—	—	—	—	—
Mobile	3.36	1.79	24.2	0.05	0.03	4.85	4.88	0.03	1.23	1.25	4,915
Area	3.93	0.05	5.38	< 0.005	< 0.005	—	< 0.005	< 0.005	—	< 0.005	14.5
Energy	0.05	0.84	0.36	0.01	0.07	—	0.07	0.07	—	0.07	1,859
Water	—	—	—	—	—	—	—	—	—	—	78.5
Waste	—	—	—	—	—	—	—	—	—	—	194
Refrig.	—	—	—	—	—	—	—	—	—	—	1.06
Total	7.34	2.68	30.0	0.05	0.10	4.85	4.95	0.10	1.23	1.32	7,062

Annual	—	—	—	—	—	—	—	—	—	—	—
Mobile	0.61	0.33	4.42	0.01	0.01	0.89	0.89	< 0.005	0.22	0.23	814
Area	0.72	0.01	0.98	< 0.005	< 0.005	—	< 0.005	< 0.005	—	< 0.005	2.40
Energy	0.01	0.15	0.07	< 0.005	0.01	—	0.01	0.01	—	0.01	308
Water	—	—	—	—	—	—	—	—	—	—	13.0
Waste	—	—	—	—	—	—	—	—	—	—	32.1
Refrig.	—	—	—	—	—	—	—	—	—	—	0.17
Total	1.34	0.49	5.47	0.01	0.02	0.89	0.90	0.02	0.22	0.24	1,169

3. Construction Emissions Details

3.1. Demolition (2024) - Unmitigated

Criteria Pollutants (lb/day for daily, ton/yr for annual) and GHGs (lb/day for daily, MT/yr for annual)

Location	ROG	NOx	CO	SO2	PM10E	PM10D	PM10T	PM2.5E	PM2.5D	PM2.5T	CO2e
Onsite	—	—	—	—	—	—	—	—	—	—	—
Daily, Summer (Max)	—	—	—	—	—	—	—	—	—	—	—
Daily, Winter (Max)	—	—	—	—	—	—	—	—	—	—	—
Off-Road Equipment	2.62	24.9	21.7	0.03	1.06	—	1.06	0.98	—	0.98	3,437
Demolition	—	—	—	—	—	4.60	4.60	—	0.70	0.70	—
Onsite truck	0.00	0.00	0.00	0.00	0.00	0.00	0.00	0.00	0.00	0.00	0.00
Average Daily	—	—	—	—	—	—	—	—	—	—	—
Off-Road Equipment	0.14	1.36	1.19	< 0.005	0.06	—	0.06	0.05	—	0.05	188
Demolition	—	—	—	—	—	0.25	0.25	—	0.04	0.04	—
Onsite truck	0.00	0.00	0.00	0.00	0.00	0.00	0.00	0.00	0.00	0.00	0.00
Annual	—	—	—	—	—	—	—	—	—	—	—

Off-Road Equipment	0.03	0.25	0.22	< 0.005	0.01	—	0.01	0.01	—	0.01	31.2
Demolition	—	—	—	—	—	0.05	0.05	—	0.01	0.01	—
Onsite truck	0.00	0.00	0.00	0.00	0.00	0.00	0.00	0.00	0.00	0.00	0.00
Offsite	—	—	—	—	—	—	—	—	—	—	—
Daily, Summer (Max)	—	—	—	—	—	—	—	—	—	—	—
Daily, Winter (Max)	—	—	—	—	—	—	—	—	—	—	—
Worker	0.06	0.07	0.78	0.00	0.00	0.20	0.20	0.00	0.05	0.05	196
Vendor	0.00	0.00	0.00	0.00	0.00	0.00	0.00	0.00	0.00	0.00	0.00
Hauling	0.12	7.74	3.29	0.04	0.07	1.54	1.61	0.07	0.43	0.51	6,328
Average Daily	—	—	—	—	—	—	—	—	—	—	—
Worker	< 0.005	< 0.005	0.04	0.00	0.00	0.01	0.01	0.00	< 0.005	< 0.005	10.9
Vendor	0.00	0.00	0.00	0.00	0.00	0.00	0.00	0.00	0.00	0.00	0.00
Hauling	0.01	0.43	0.18	< 0.005	< 0.005	0.08	0.09	< 0.005	0.02	0.03	347
Annual	—	—	—	—	—	—	—	—	—	—	—
Worker	< 0.005	< 0.005	0.01	0.00	0.00	< 0.005	< 0.005	0.00	< 0.005	< 0.005	1.80
Vendor	0.00	0.00	0.00	0.00	0.00	0.00	0.00	0.00	0.00	0.00	0.00
Hauling	< 0.005	0.08	0.03	< 0.005	< 0.005	0.02	0.02	< 0.005	< 0.005	0.01	57.4

3.3. Site Preparation (2024) - Unmitigated

Criteria Pollutants (lb/day for daily, ton/yr for annual) and GHGs (lb/day for daily, MT/yr for annual)

Location	ROG	NOx	CO	SO2	PM10E	PM10D	PM10T	PM2.5E	PM2.5D	PM2.5T	CO2e
Onsite	—	—	—	—	—	—	—	—	—	—	—
Daily, Summer (Max)	—	—	—	—	—	—	—	—	—	—	—
Daily, Winter (Max)	—	—	—	—	—	—	—	—	—	—	—

Off-Road Equipment	3.65	36.0	32.9	0.05	1.60	—	1.60	1.47	—	1.47	5,314
Dust From Material Movement	—	—	—	—	—	5.11	5.11	—	2.63	2.63	—
Onsite truck	0.00	0.00	0.00	0.00	0.00	0.00	0.00	0.00	0.00	0.00	0.00
Average Daily	—	—	—	—	—	—	—	—	—	—	—
Off-Road Equipment	0.10	0.99	0.90	< 0.005	0.04	—	0.04	0.04	—	0.04	146
Dust From Material Movement	—	—	—	—	—	0.14	0.14	—	0.07	0.07	—
Onsite truck	0.00	0.00	0.00	0.00	0.00	0.00	0.00	0.00	0.00	0.00	0.00
Annual	—	—	—	—	—	—	—	—	—	—	—
Off-Road Equipment	0.02	0.18	0.16	< 0.005	0.01	—	0.01	0.01	—	0.01	24.1
Dust From Material Movement	—	—	—	—	—	0.03	0.03	—	0.01	0.01	—
Onsite truck	0.00	0.00	0.00	0.00	0.00	0.00	0.00	0.00	0.00	0.00	0.00
Offsite	—	—	—	—	—	—	—	—	—	—	—
Daily, Summer (Max)	—	—	—	—	—	—	—	—	—	—	—
Daily, Winter (Max)	—	—	—	—	—	—	—	—	—	—	—
Worker	0.06	0.08	0.91	0.00	0.00	0.23	0.23	0.00	0.05	0.05	228
Vendor	0.00	0.00	0.00	0.00	0.00	0.00	0.00	0.00	0.00	0.00	0.00
Hauling	0.00	0.00	0.00	0.00	0.00	0.00	0.00	0.00	0.00	0.00	0.00
Average Daily	—	—	—	—	—	—	—	—	—	—	—
Worker	< 0.005	< 0.005	0.03	0.00	0.00	0.01	0.01	0.00	< 0.005	< 0.005	6.35
Vendor	0.00	0.00	0.00	0.00	0.00	0.00	0.00	0.00	0.00	0.00	0.00
Hauling	0.00	0.00	0.00	0.00	0.00	0.00	0.00	0.00	0.00	0.00	0.00

Annual	—	—	—	—	—	—	—	—	—	—	—
Worker	< 0.005	< 0.005	< 0.005	0.00	0.00	< 0.005	< 0.005	0.00	< 0.005	< 0.005	1.05
Vendor	0.00	0.00	0.00	0.00	0.00	0.00	0.00	0.00	0.00	0.00	0.00
Hauling	0.00	0.00	0.00	0.00	0.00	0.00	0.00	0.00	0.00	0.00	0.00

3.5. Grading (2024) - Unmitigated

Criteria Pollutants (lb/day for daily, ton/yr for annual) and GHGs (lb/day for daily, MT/yr for annual)

Location	ROG	NOx	CO	SO2	PM10E	PM10D	PM10T	PM2.5E	PM2.5D	PM2.5T	CO2e
Onsite	—	—	—	—	—	—	—	—	—	—	—
Daily, Summer (Max)	—	—	—	—	—	—	—	—	—	—	—
Daily, Winter (Max)	—	—	—	—	—	—	—	—	—	—	—
Off-Road Equipment	3.52	34.3	30.2	0.06	1.45	—	1.45	1.33	—	1.33	6,621
Dust From Material Movement	—	—	—	—	—	2.39	2.39	—	0.95	0.95	—
Onsite truck	0.00	0.00	0.00	0.00	0.00	0.00	0.00	0.00	0.00	0.00	0.00
Average Daily	—	—	—	—	—	—	—	—	—	—	—
Off-Road Equipment	0.29	2.82	2.48	0.01	0.12	—	0.12	0.11	—	0.11	544
Dust From Material Movement	—	—	—	—	—	0.20	0.20	—	0.08	0.08	—
Onsite truck	0.00	0.00	0.00	0.00	0.00	0.00	0.00	0.00	0.00	0.00	0.00
Annual	—	—	—	—	—	—	—	—	—	—	—
Off-Road Equipment	0.05	0.51	0.45	< 0.005	0.02	—	0.02	0.02	—	0.02	90.1

Dust From Material Movement	—	—	—	—	—	0.04	0.04	—	0.01	0.01	—
Onsite truck	0.00	0.00	0.00	0.00	0.00	0.00	0.00	0.00	0.00	0.00	0.00
Offsite	—	—	—	—	—	—	—	—	—	—	—
Daily, Summer (Max)	—	—	—	—	—	—	—	—	—	—	—
Daily, Winter (Max)	—	—	—	—	—	—	—	—	—	—	—
Worker	0.07	0.09	1.04	0.00	0.00	0.26	0.26	0.00	0.06	0.06	261
Vendor	0.00	0.00	0.00	0.00	0.00	0.00	0.00	0.00	0.00	0.00	0.00
Hauling	0.00	0.00	0.00	0.00	0.00	0.00	0.00	0.00	0.00	0.00	0.00
Average Daily	—	—	—	—	—	—	—	—	—	—	—
Worker	0.01	0.01	0.09	0.00	0.00	0.02	0.02	0.00	0.01	0.01	21.8
Vendor	0.00	0.00	0.00	0.00	0.00	0.00	0.00	0.00	0.00	0.00	0.00
Hauling	0.00	0.00	0.00	0.00	0.00	0.00	0.00	0.00	0.00	0.00	0.00
Annual	—	—	—	—	—	—	—	—	—	—	—
Worker	< 0.005	< 0.005	0.02	0.00	0.00	< 0.005	< 0.005	0.00	< 0.005	< 0.005	3.61
Vendor	0.00	0.00	0.00	0.00	0.00	0.00	0.00	0.00	0.00	0.00	0.00
Hauling	0.00	0.00	0.00	0.00	0.00	0.00	0.00	0.00	0.00	0.00	0.00

3.7. Building Construction (2024) - Unmitigated

Criteria Pollutants (lb/day for daily, ton/yr for annual) and GHGs (lb/day for daily, MT/yr for annual)

Location	ROG	NOx	CO	SO2	PM10E	PM10D	PM10T	PM2.5E	PM2.5D	PM2.5T	CO2e
Onsite	—	—	—	—	—	—	—	—	—	—	—
Daily, Summer (Max)	—	—	—	—	—	—	—	—	—	—	—
Off-Road Equipment	1.20	11.2	13.1	0.02	0.50	—	0.50	0.46	—	0.46	2,406

Onsite truck	0.00	0.00	0.00	0.00	0.00	0.00	0.00	0.00	0.00	0.00	0.00
Daily, Winter (Max)	—	—	—	—	—	—	—	—	—	—	—
Off-Road Equipment	1.20	11.2	13.1	0.02	0.50	—	0.50	0.46	—	0.46	2,406
Onsite truck	0.00	0.00	0.00	0.00	0.00	0.00	0.00	0.00	0.00	0.00	0.00
Average Daily	—	—	—	—	—	—	—	—	—	—	—
Off-Road Equipment	0.65	6.10	7.14	0.01	0.27	—	0.27	0.25	—	0.25	1,309
Onsite truck	0.00	0.00	0.00	0.00	0.00	0.00	0.00	0.00	0.00	0.00	0.00
Annual	—	—	—	—	—	—	—	—	—	—	—
Off-Road Equipment	0.12	1.11	1.30	< 0.005	0.05	—	0.05	0.05	—	0.05	217
Onsite truck	0.00	0.00	0.00	0.00	0.00	0.00	0.00	0.00	0.00	0.00	0.00
Offsite	—	—	—	—	—	—	—	—	—	—	—
Daily, Summer (Max)	—	—	—	—	—	—	—	—	—	—	—
Worker	0.37	0.39	6.02	0.00	0.00	1.31	1.31	0.00	0.31	0.31	1,377
Vendor	0.01	0.51	0.26	< 0.005	0.01	0.13	0.13	< 0.005	0.04	0.04	503
Hauling	0.00	0.00	0.00	0.00	0.00	0.00	0.00	0.00	0.00	0.00	0.00
Daily, Winter (Max)	—	—	—	—	—	—	—	—	—	—	—
Worker	0.37	0.44	5.19	0.00	0.00	1.31	1.31	0.00	0.31	0.31	1,306
Vendor	0.01	0.53	0.26	< 0.005	0.01	0.13	0.13	< 0.005	0.04	0.04	502
Hauling	0.00	0.00	0.00	0.00	0.00	0.00	0.00	0.00	0.00	0.00	0.00
Average Daily	—	—	—	—	—	—	—	—	—	—	—
Worker	0.20	0.24	2.96	0.00	0.00	0.71	0.71	0.00	0.17	0.17	721
Vendor	0.01	0.29	0.14	< 0.005	< 0.005	0.07	0.07	< 0.005	0.02	0.02	273
Hauling	0.00	0.00	0.00	0.00	0.00	0.00	0.00	0.00	0.00	0.00	0.00
Annual	—	—	—	—	—	—	—	—	—	—	—

Worker	0.04	0.04	0.54	0.00	0.00	0.13	0.13	0.00	0.03	0.03	119
Vendor	< 0.005	0.05	0.03	< 0.005	< 0.005	0.01	0.01	< 0.005	< 0.005	< 0.005	45.2
Hauling	0.00	0.00	0.00	0.00	0.00	0.00	0.00	0.00	0.00	0.00	0.00

3.9. Building Construction (2025) - Unmitigated

Criteria Pollutants (lb/day for daily, ton/yr for annual) and GHGs (lb/day for daily, MT/yr for annual)

Location	ROG	NOx	CO	SO2	PM10E	PM10D	PM10T	PM2.5E	PM2.5D	PM2.5T	CO2e
Onsite	—	—	—	—	—	—	—	—	—	—	—
Daily, Summer (Max)	—	—	—	—	—	—	—	—	—	—	—
Off-Road Equipment	1.13	10.4	13.0	0.02	0.43	—	0.43	0.40	—	0.40	2,406
Onsite truck	0.00	0.00	0.00	0.00	0.00	0.00	0.00	0.00	0.00	0.00	0.00
Daily, Winter (Max)	—	—	—	—	—	—	—	—	—	—	—
Off-Road Equipment	1.13	10.4	13.0	0.02	0.43	—	0.43	0.40	—	0.40	2,406
Onsite truck	0.00	0.00	0.00	0.00	0.00	0.00	0.00	0.00	0.00	0.00	0.00
Average Daily	—	—	—	—	—	—	—	—	—	—	—
Off-Road Equipment	0.32	2.92	3.65	0.01	0.12	—	0.12	0.11	—	0.11	673
Onsite truck	0.00	0.00	0.00	0.00	0.00	0.00	0.00	0.00	0.00	0.00	0.00
Annual	—	—	—	—	—	—	—	—	—	—	—
Off-Road Equipment	0.06	0.53	0.67	< 0.005	0.02	—	0.02	0.02	—	0.02	111
Onsite truck	0.00	0.00	0.00	0.00	0.00	0.00	0.00	0.00	0.00	0.00	0.00
Offsite	—	—	—	—	—	—	—	—	—	—	—
Daily, Summer (Max)	—	—	—	—	—	—	—	—	—	—	—
Worker	0.36	0.35	5.60	0.00	0.00	1.31	1.31	0.00	0.31	0.31	1,348

Vendor	0.01	0.49	0.24	< 0.005	< 0.005	0.13	0.13	< 0.005	0.04	0.04	495
Hauling	0.00	0.00	0.00	0.00	0.00	0.00	0.00	0.00	0.00	0.00	0.00
Daily, Winter (Max)	—	—	—	—	—	—	—	—	—	—	—
Worker	0.35	0.39	4.85	0.00	0.00	1.31	1.31	0.00	0.31	0.31	1,279
Vendor	0.01	0.51	0.25	< 0.005	< 0.005	0.13	0.13	< 0.005	0.04	0.04	494
Hauling	0.00	0.00	0.00	0.00	0.00	0.00	0.00	0.00	0.00	0.00	0.00
Average Daily	—	—	—	—	—	—	—	—	—	—	—
Worker	0.10	0.11	1.42	0.00	0.00	0.36	0.36	0.00	0.09	0.09	363
Vendor	< 0.005	0.14	0.07	< 0.005	< 0.005	0.04	0.04	< 0.005	0.01	0.01	138
Hauling	0.00	0.00	0.00	0.00	0.00	0.00	0.00	0.00	0.00	0.00	0.00
Annual	—	—	—	—	—	—	—	—	—	—	—
Worker	0.02	0.02	0.26	0.00	0.00	0.07	0.07	0.00	0.02	0.02	60.2
Vendor	< 0.005	0.03	0.01	< 0.005	< 0.005	0.01	0.01	< 0.005	< 0.005	< 0.005	22.9
Hauling	0.00	0.00	0.00	0.00	0.00	0.00	0.00	0.00	0.00	0.00	0.00

3.11. Paving (2025) - Unmitigated

Criteria Pollutants (lb/day for daily, ton/yr for annual) and GHGs (lb/day for daily, MT/yr for annual)

Location	ROG	NOx	CO	SO2	PM10E	PM10D	PM10T	PM2.5E	PM2.5D	PM2.5T	CO2e
Onsite	—	—	—	—	—	—	—	—	—	—	—
Daily, Summer (Max)	—	—	—	—	—	—	—	—	—	—	—
Off-Road Equipment	0.80	7.45	9.98	0.01	0.35	—	0.35	0.32	—	0.32	1,517
Paving	0.61	—	—	—	—	—	—	—	—	—	—
Onsite truck	0.00	0.00	0.00	0.00	0.00	0.00	0.00	0.00	0.00	0.00	0.00
Daily, Winter (Max)	—	—	—	—	—	—	—	—	—	—	—
Average Daily	—	—	—	—	—	—	—	—	—	—	—

Off-Road Equipment	0.04	0.41	0.55	< 0.005	0.02	—	0.02	0.02	—	0.02	83.1
Paving	0.03	—	—	—	—	—	—	—	—	—	—
Onsite truck	0.00	0.00	0.00	0.00	0.00	0.00	0.00	0.00	0.00	0.00	0.00
Annual	—	—	—	—	—	—	—	—	—	—	—
Off-Road Equipment	0.01	0.07	0.10	< 0.005	< 0.005	—	< 0.005	< 0.005	—	< 0.005	13.8
Paving	0.01	—	—	—	—	—	—	—	—	—	—
Onsite truck	0.00	0.00	0.00	0.00	0.00	0.00	0.00	0.00	0.00	0.00	0.00
Offsite	—	—	—	—	—	—	—	—	—	—	—
Daily, Summer (Max)	—	—	—	—	—	—	—	—	—	—	—
Worker	0.05	0.05	0.84	0.00	0.00	0.20	0.20	0.00	0.05	0.05	202
Vendor	0.00	0.00	0.00	0.00	0.00	0.00	0.00	0.00	0.00	0.00	0.00
Hauling	0.00	0.00	0.00	0.00	0.00	0.00	0.00	0.00	0.00	0.00	0.00
Daily, Winter (Max)	—	—	—	—	—	—	—	—	—	—	—
Average Daily	—	—	—	—	—	—	—	—	—	—	—
Worker	< 0.005	< 0.005	0.04	0.00	0.00	0.01	0.01	0.00	< 0.005	< 0.005	10.7
Vendor	0.00	0.00	0.00	0.00	0.00	0.00	0.00	0.00	0.00	0.00	0.00
Hauling	0.00	0.00	0.00	0.00	0.00	0.00	0.00	0.00	0.00	0.00	0.00
Annual	—	—	—	—	—	—	—	—	—	—	—
Worker	< 0.005	< 0.005	0.01	0.00	0.00	< 0.005	< 0.005	0.00	< 0.005	< 0.005	1.77
Vendor	0.00	0.00	0.00	0.00	0.00	0.00	0.00	0.00	0.00	0.00	0.00
Hauling	0.00	0.00	0.00	0.00	0.00	0.00	0.00	0.00	0.00	0.00	0.00

3.13. Architectural Coating (2025) - Unmitigated

Criteria Pollutants (lb/day for daily, ton/yr for annual) and GHGs (lb/day for daily, MT/yr for annual)

Location	ROG	NOx	CO	SO2	PM10E	PM10D	PM10T	PM2.5E	PM2.5D	PM2.5T	CO2e
----------	-----	-----	----	-----	-------	-------	-------	--------	--------	--------	------

Onsite	—	—	—	—	—	—	—	—	—	—	—
Daily, Summer (Max)	—	—	—	—	—	—	—	—	—	—	—
Off-Road Equipment	0.13	0.88	1.14	< 0.005	0.03	—	0.03	0.03	—	0.03	134
Architectural Coatings	49.0	—	—	—	—	—	—	—	—	—	—
Onsite truck	0.00	0.00	0.00	0.00	0.00	0.00	0.00	0.00	0.00	0.00	0.00
Daily, Winter (Max)	—	—	—	—	—	—	—	—	—	—	—
Average Daily	—	—	—	—	—	—	—	—	—	—	—
Off-Road Equipment	0.01	0.05	0.06	< 0.005	< 0.005	—	< 0.005	< 0.005	—	< 0.005	7.34
Architectural Coatings	2.68	—	—	—	—	—	—	—	—	—	—
Onsite truck	0.00	0.00	0.00	0.00	0.00	0.00	0.00	0.00	0.00	0.00	0.00
Annual	—	—	—	—	—	—	—	—	—	—	—
Off-Road Equipment	< 0.005	0.01	0.01	< 0.005	< 0.005	—	< 0.005	< 0.005	—	< 0.005	1.22
Architectural Coatings	0.49	—	—	—	—	—	—	—	—	—	—
Onsite truck	0.00	0.00	0.00	0.00	0.00	0.00	0.00	0.00	0.00	0.00	0.00
Offsite	—	—	—	—	—	—	—	—	—	—	—
Daily, Summer (Max)	—	—	—	—	—	—	—	—	—	—	—
Worker	0.07	0.07	1.12	0.00	0.00	0.26	0.26	0.00	0.06	0.06	270
Vendor	0.00	0.00	0.00	0.00	0.00	0.00	0.00	0.00	0.00	0.00	0.00
Hauling	0.00	0.00	0.00	0.00	0.00	0.00	0.00	0.00	0.00	0.00	0.00
Daily, Winter (Max)	—	—	—	—	—	—	—	—	—	—	—
Average Daily	—	—	—	—	—	—	—	—	—	—	—

Worker	< 0.005	< 0.005	0.06	0.00	0.00	0.01	0.01	0.00	< 0.005	< 0.005	14.2
Vendor	0.00	0.00	0.00	0.00	0.00	0.00	0.00	0.00	0.00	0.00	0.00
Hauling	0.00	0.00	0.00	0.00	0.00	0.00	0.00	0.00	0.00	0.00	0.00
Annual	—	—	—	—	—	—	—	—	—	—	—
Worker	< 0.005	< 0.005	0.01	0.00	0.00	< 0.005	< 0.005	0.00	< 0.005	< 0.005	2.36
Vendor	0.00	0.00	0.00	0.00	0.00	0.00	0.00	0.00	0.00	0.00	0.00
Hauling	0.00	0.00	0.00	0.00	0.00	0.00	0.00	0.00	0.00	0.00	0.00

4. Operations Emissions Details

4.1. Mobile Emissions by Land Use

4.1.1. Unmitigated

Criteria Pollutants (lb/day for daily, ton/yr for annual) and GHGs (lb/day for daily, MT/yr for annual)

Land Use	ROG	NOx	CO	SO2	PM10E	PM10D	PM10T	PM2.5E	PM2.5D	PM2.5T	CO2e
Daily, Summer (Max)	—	—	—	—	—	—	—	—	—	—	—
Condo/Townhouse	3.76	1.76	27.7	0.05	0.03	5.36	5.40	0.03	1.36	1.39	5,602
Parking Lot	0.00	0.00	0.00	0.00	0.00	0.00	0.00	0.00	0.00	0.00	0.00
Total	3.76	1.76	27.7	0.05	0.03	5.36	5.40	0.03	1.36	1.39	5,602
Daily, Winter (Max)	—	—	—	—	—	—	—	—	—	—	—
Condo/Townhouse	3.73	1.95	26.2	0.05	0.03	5.36	5.40	0.03	1.36	1.39	5,340
Parking Lot	0.00	0.00	0.00	0.00	0.00	0.00	0.00	0.00	0.00	0.00	0.00
Total	3.73	1.95	26.2	0.05	0.03	5.36	5.40	0.03	1.36	1.39	5,340
Annual	—	—	—	—	—	—	—	—	—	—	—

Condo/Townho use	0.61	0.33	4.42	0.01	0.01	0.89	0.89	< 0.005	0.22	0.23	814
Parking Lot	0.00	0.00	0.00	0.00	0.00	0.00	0.00	0.00	0.00	0.00	0.00
Total	0.61	0.33	4.42	0.01	0.01	0.89	0.89	< 0.005	0.22	0.23	814

4.2. Energy

4.2.1. Electricity Emissions By Land Use - Unmitigated

Criteria Pollutants (lb/day for daily, ton/yr for annual) and GHGs (lb/day for daily, MT/yr for annual)

Land Use	ROG	NOx	CO	SO2	PM10E	PM10D	PM10T	PM2.5E	PM2.5D	PM2.5T	CO2e
Daily, Summer (Max)	—	—	—	—	—	—	—	—	—	—	—
Condo/Townho use	—	—	—	—	—	—	—	—	—	—	613
Parking Lot	—	—	—	—	—	—	—	—	—	—	172
Total	—	—	—	—	—	—	—	—	—	—	785
Daily, Winter (Max)	—	—	—	—	—	—	—	—	—	—	—
Condo/Townho use	—	—	—	—	—	—	—	—	—	—	613
Parking Lot	—	—	—	—	—	—	—	—	—	—	172
Total	—	—	—	—	—	—	—	—	—	—	785
Annual	—	—	—	—	—	—	—	—	—	—	—
Condo/Townho use	—	—	—	—	—	—	—	—	—	—	102
Parking Lot	—	—	—	—	—	—	—	—	—	—	28.5
Total	—	—	—	—	—	—	—	—	—	—	130

4.2.3. Natural Gas Emissions By Land Use - Unmitigated

Criteria Pollutants (lb/day for daily, ton/yr for annual) and GHGs (lb/day for daily, MT/yr for annual)

Land Use	ROG	NOx	CO	SO2	PM10E	PM10D	PM10T	PM2.5E	PM2.5D	PM2.5T	CO2e
Daily, Summer (Max)	—	—	—	—	—	—	—	—	—	—	—
Condo/Townhouse	0.05	0.84	0.36	0.01	0.07	—	0.07	0.07	—	0.07	1,073
Parking Lot	0.00	0.00	0.00	0.00	0.00	—	0.00	0.00	—	0.00	0.00
Total	0.05	0.84	0.36	0.01	0.07	—	0.07	0.07	—	0.07	1,073
Daily, Winter (Max)	—	—	—	—	—	—	—	—	—	—	—
Condo/Townhouse	0.05	0.84	0.36	0.01	0.07	—	0.07	0.07	—	0.07	1,073
Parking Lot	0.00	0.00	0.00	0.00	0.00	—	0.00	0.00	—	0.00	0.00
Total	0.05	0.84	0.36	0.01	0.07	—	0.07	0.07	—	0.07	1,073
Annual	—	—	—	—	—	—	—	—	—	—	—
Condo/Townhouse	0.01	0.15	0.07	< 0.005	0.01	—	0.01	0.01	—	0.01	178
Parking Lot	0.00	0.00	0.00	0.00	0.00	—	0.00	0.00	—	0.00	0.00
Total	0.01	0.15	0.07	< 0.005	0.01	—	0.01	0.01	—	0.01	178

4.3. Area Emissions by Source

4.3.1. Unmitigated

Criteria Pollutants (lb/day for daily, ton/yr for annual) and GHGs (lb/day for daily, MT/yr for annual)

Source	ROG	NOx	CO	SO2	PM10E	PM10D	PM10T	PM2.5E	PM2.5D	PM2.5T	CO2e
Daily, Summer (Max)	—	—	—	—	—	—	—	—	—	—	—
Hearths	0.00	0.00	0.00	0.00	0.00	—	0.00	0.00	—	0.00	0.00
Consumer Products	3.17	—	—	—	—	—	—	—	—	—	—

Architectural Coatings	0.27	—	—	—	—	—	—	—	—	—	—
Landscape Equipment	0.72	0.08	7.86	< 0.005	< 0.005	—	< 0.005	< 0.005	—	< 0.005	21.2
Total	4.16	0.08	7.86	< 0.005	< 0.005	—	< 0.005	< 0.005	—	< 0.005	21.2
Daily, Winter (Max)	—	—	—	—	—	—	—	—	—	—	—
Hearths	0.00	0.00	0.00	0.00	0.00	—	0.00	0.00	—	0.00	0.00
Consumer Products	3.17	—	—	—	—	—	—	—	—	—	—
Architectural Coatings	0.27	—	—	—	—	—	—	—	—	—	—
Total	3.44	0.00	0.00	0.00	0.00	—	0.00	0.00	—	0.00	0.00
Annual	—	—	—	—	—	—	—	—	—	—	—
Hearths	0.00	0.00	0.00	0.00	0.00	—	0.00	0.00	—	0.00	0.00
Consumer Products	0.58	—	—	—	—	—	—	—	—	—	—
Architectural Coatings	0.05	—	—	—	—	—	—	—	—	—	—
Landscape Equipment	0.09	0.01	0.98	< 0.005	< 0.005	—	< 0.005	< 0.005	—	< 0.005	2.40
Total	0.72	0.01	0.98	< 0.005	< 0.005	—	< 0.005	< 0.005	—	< 0.005	2.40

4.4. Water Emissions by Land Use

4.4.1. Unmitigated

Criteria Pollutants (lb/day for daily, ton/yr for annual) and GHGs (lb/day for daily, MT/yr for annual)

Land Use	ROG	NOx	CO	SO2	PM10E	PM10D	PM10T	PM2.5E	PM2.5D	PM2.5T	CO2e
Daily, Summer (Max)	—	—	—	—	—	—	—	—	—	—	—

Condo/Townho use	—	—	—	—	—	—	—	—	—	—	78.5
Parking Lot	—	—	—	—	—	—	—	—	—	—	0.00
Total	—	—	—	—	—	—	—	—	—	—	78.5
Daily, Winter (Max)	—	—	—	—	—	—	—	—	—	—	—
Condo/Townho use	—	—	—	—	—	—	—	—	—	—	78.5
Parking Lot	—	—	—	—	—	—	—	—	—	—	0.00
Total	—	—	—	—	—	—	—	—	—	—	78.5
Annual	—	—	—	—	—	—	—	—	—	—	—
Condo/Townho use	—	—	—	—	—	—	—	—	—	—	13.0
Parking Lot	—	—	—	—	—	—	—	—	—	—	0.00
Total	—	—	—	—	—	—	—	—	—	—	13.0

4.5. Waste Emissions by Land Use

4.5.1. Unmitigated

Criteria Pollutants (lb/day for daily, ton/yr for annual) and GHGs (lb/day for daily, MT/yr for annual)

Land Use	ROG	NOx	CO	SO2	PM10E	PM10D	PM10T	PM2.5E	PM2.5D	PM2.5T	CO2e
Daily, Summer (Max)	—	—	—	—	—	—	—	—	—	—	—
Condo/Townho use	—	—	—	—	—	—	—	—	—	—	194
Parking Lot	—	—	—	—	—	—	—	—	—	—	0.00
Total	—	—	—	—	—	—	—	—	—	—	194
Daily, Winter (Max)	—	—	—	—	—	—	—	—	—	—	—

Condo/Townho use	—	—	—	—	—	—	—	—	—	—	194
Parking Lot	—	—	—	—	—	—	—	—	—	—	0.00
Total	—	—	—	—	—	—	—	—	—	—	194
Annual	—	—	—	—	—	—	—	—	—	—	—
Condo/Townho use	—	—	—	—	—	—	—	—	—	—	32.1
Parking Lot	—	—	—	—	—	—	—	—	—	—	0.00
Total	—	—	—	—	—	—	—	—	—	—	32.1

4.6. Refrigerant Emissions by Land Use

4.6.1. Unmitigated

Criteria Pollutants (lb/day for daily, ton/yr for annual) and GHGs (lb/day for daily, MT/yr for annual)

Land Use	ROG	NOx	CO	SO2	PM10E	PM10D	PM10T	PM2.5E	PM2.5D	PM2.5T	CO2e
Daily, Summer (Max)	—	—	—	—	—	—	—	—	—	—	—
Condo/Townho use	—	—	—	—	—	—	—	—	—	—	1.06
Total	—	—	—	—	—	—	—	—	—	—	1.06
Daily, Winter (Max)	—	—	—	—	—	—	—	—	—	—	—
Condo/Townho use	—	—	—	—	—	—	—	—	—	—	1.06
Total	—	—	—	—	—	—	—	—	—	—	1.06
Annual	—	—	—	—	—	—	—	—	—	—	—
Condo/Townho use	—	—	—	—	—	—	—	—	—	—	0.17
Total	—	—	—	—	—	—	—	—	—	—	0.17

4.7. Offroad Emissions By Equipment Type

4.7.1. Unmitigated

Criteria Pollutants (lb/day for daily, ton/yr for annual) and GHGs (lb/day for daily, MT/yr for annual)

Equipment Type	ROG	NOx	CO	SO2	PM10E	PM10D	PM10T	PM2.5E	PM2.5D	PM2.5T	CO2e
Daily, Summer (Max)	—	—	—	—	—	—	—	—	—	—	—
Total	—	—	—	—	—	—	—	—	—	—	—
Daily, Winter (Max)	—	—	—	—	—	—	—	—	—	—	—
Total	—	—	—	—	—	—	—	—	—	—	—
Annual	—	—	—	—	—	—	—	—	—	—	—
Total	—	—	—	—	—	—	—	—	—	—	—

4.8. Stationary Emissions By Equipment Type

4.8.1. Unmitigated

Criteria Pollutants (lb/day for daily, ton/yr for annual) and GHGs (lb/day for daily, MT/yr for annual)

Equipment Type	ROG	NOx	CO	SO2	PM10E	PM10D	PM10T	PM2.5E	PM2.5D	PM2.5T	CO2e
Daily, Summer (Max)	—	—	—	—	—	—	—	—	—	—	—
Total	—	—	—	—	—	—	—	—	—	—	—
Daily, Winter (Max)	—	—	—	—	—	—	—	—	—	—	—
Total	—	—	—	—	—	—	—	—	—	—	—
Annual	—	—	—	—	—	—	—	—	—	—	—
Total	—	—	—	—	—	—	—	—	—	—	—

4.9. User Defined Emissions By Equipment Type

4.9.1. Unmitigated

Criteria Pollutants (lb/day for daily, ton/yr for annual) and GHGs (lb/day for daily, MT/yr for annual)

Equipment Type	ROG	NOx	CO	SO2	PM10E	PM10D	PM10T	PM2.5E	PM2.5D	PM2.5T	CO2e
Daily, Summer (Max)	—	—	—	—	—	—	—	—	—	—	—
Total	—	—	—	—	—	—	—	—	—	—	—
Daily, Winter (Max)	—	—	—	—	—	—	—	—	—	—	—
Total	—	—	—	—	—	—	—	—	—	—	—
Annual	—	—	—	—	—	—	—	—	—	—	—
Total	—	—	—	—	—	—	—	—	—	—	—

4.10. Soil Carbon Accumulation By Vegetation Type

4.10.1. Soil Carbon Accumulation By Vegetation Type - Unmitigated

Criteria Pollutants (lb/day for daily, ton/yr for annual) and GHGs (lb/day for daily, MT/yr for annual)

Vegetation	ROG	NOx	CO	SO2	PM10E	PM10D	PM10T	PM2.5E	PM2.5D	PM2.5T	CO2e
Daily, Summer (Max)	—	—	—	—	—	—	—	—	—	—	—
Total	—	—	—	—	—	—	—	—	—	—	—
Daily, Winter (Max)	—	—	—	—	—	—	—	—	—	—	—
Total	—	—	—	—	—	—	—	—	—	—	—
Annual	—	—	—	—	—	—	—	—	—	—	—
Total	—	—	—	—	—	—	—	—	—	—	—

4.10.2. Above and Belowground Carbon Accumulation by Land Use Type - Unmitigated

Criteria Pollutants (lb/day for daily, ton/yr for annual) and GHGs (lb/day for daily, MT/yr for annual)

Land Use	ROG	NOx	CO	SO2	PM10E	PM10D	PM10T	PM2.5E	PM2.5D	PM2.5T	CO2e
Daily, Summer (Max)	—	—	—	—	—	—	—	—	—	—	—
Total	—	—	—	—	—	—	—	—	—	—	—
Daily, Winter (Max)	—	—	—	—	—	—	—	—	—	—	—
Total	—	—	—	—	—	—	—	—	—	—	—
Annual	—	—	—	—	—	—	—	—	—	—	—
Total	—	—	—	—	—	—	—	—	—	—	—

4.10.3. Avoided and Sequestered Emissions by Species - Unmitigated

Criteria Pollutants (lb/day for daily, ton/yr for annual) and GHGs (lb/day for daily, MT/yr for annual)

Species	ROG	NOx	CO	SO2	PM10E	PM10D	PM10T	PM2.5E	PM2.5D	PM2.5T	CO2e
Daily, Summer (Max)	—	—	—	—	—	—	—	—	—	—	—
Avoided	—	—	—	—	—	—	—	—	—	—	—
Subtotal	—	—	—	—	—	—	—	—	—	—	—
Sequestered	—	—	—	—	—	—	—	—	—	—	—
Subtotal	—	—	—	—	—	—	—	—	—	—	—
Removed	—	—	—	—	—	—	—	—	—	—	—
Subtotal	—	—	—	—	—	—	—	—	—	—	—
—	—	—	—	—	—	—	—	—	—	—	—
Daily, Winter (Max)	—	—	—	—	—	—	—	—	—	—	—
Avoided	—	—	—	—	—	—	—	—	—	—	—
Subtotal	—	—	—	—	—	—	—	—	—	—	—

Sequestered	—	—	—	—	—	—	—	—	—	—	—
Subtotal	—	—	—	—	—	—	—	—	—	—	—
Removed	—	—	—	—	—	—	—	—	—	—	—
Subtotal	—	—	—	—	—	—	—	—	—	—	—
—	—	—	—	—	—	—	—	—	—	—	—
Annual	—	—	—	—	—	—	—	—	—	—	—
Avoided	—	—	—	—	—	—	—	—	—	—	—
Subtotal	—	—	—	—	—	—	—	—	—	—	—
Sequestered	—	—	—	—	—	—	—	—	—	—	—
Subtotal	—	—	—	—	—	—	—	—	—	—	—
Removed	—	—	—	—	—	—	—	—	—	—	—
Subtotal	—	—	—	—	—	—	—	—	—	—	—
—	—	—	—	—	—	—	—	—	—	—	—

5. Activity Data

5.1. Construction Schedule

Phase Name	Phase Type	Start Date	End Date	Days Per Week	Work Days per Phase	Phase Description
Demolition	Demolition	1/2/2024	1/30/2024	5.00	20.0	—
Site Preparation	Site Preparation	1/31/2024	2/14/2024	5.00	10.0	—
Grading	Grading	2/15/2024	3/28/2024	5.00	30.0	—
Building Construction	Building Construction	3/29/2024	5/23/2025	5.00	300	—
Paving	Paving	5/24/2025	6/21/2025	5.00	20.0	—
Architectural Coating	Architectural Coating	6/22/2025	7/20/2025	5.00	20.0	—

5.2. Off-Road Equipment

5.2.1. Unmitigated

Phase Name	Equipment Type	Fuel Type	Engine Tier	Number per Day	Hours Per Day	Horsepower	Load Factor
Demolition	Concrete/Industrial Saws	Diesel	Average	1.00	8.00	33.0	0.73
Demolition	Excavators	Diesel	Average	3.00	8.00	36.0	0.38
Demolition	Rubber Tired Dozers	Diesel	Average	2.00	8.00	367	0.40
Site Preparation	Rubber Tired Dozers	Diesel	Average	3.00	8.00	367	0.40
Site Preparation	Tractors/Loaders/Backhoes	Diesel	Average	4.00	8.00	84.0	0.37
Grading	Excavators	Diesel	Average	2.00	8.00	36.0	0.38
Grading	Graders	Diesel	Average	1.00	8.00	148	0.41
Grading	Rubber Tired Dozers	Diesel	Average	1.00	8.00	367	0.40
Grading	Scrapers	Diesel	Average	2.00	8.00	423	0.48
Grading	Tractors/Loaders/Backhoes	Diesel	Average	2.00	8.00	84.0	0.37
Building Construction	Cranes	Diesel	Average	1.00	7.00	367	0.29
Building Construction	Forklifts	Diesel	Average	3.00	8.00	82.0	0.20
Building Construction	Generator Sets	Diesel	Average	1.00	8.00	14.0	0.74
Building Construction	Tractors/Loaders/Backhoes	Diesel	Average	3.00	7.00	84.0	0.37
Building Construction	Welders	Diesel	Average	1.00	8.00	46.0	0.45
Paving	Pavers	Diesel	Average	2.00	8.00	81.0	0.42
Paving	Paving Equipment	Diesel	Average	2.00	8.00	89.0	0.36
Paving	Rollers	Diesel	Average	2.00	8.00	36.0	0.38
Architectural Coating	Air Compressors	Diesel	Average	1.00	6.00	37.0	0.48

5.3. Construction Vehicles

5.3.1. Unmitigated

Phase Name	Trip Type	One-Way Trips per Day	Miles per Trip	Vehicle Mix
Demolition	—	—	—	—
Demolition	Worker	15.0	18.5	LDA,LDT1,LDT2
Demolition	Vendor	—	10.2	HHDT,MHDT
Demolition	Hauling	85.0	20.0	HHDT
Demolition	Onsite truck	—	—	HHDT
Site Preparation	—	—	—	—
Site Preparation	Worker	17.5	18.5	LDA,LDT1,LDT2
Site Preparation	Vendor	—	10.2	HHDT,MHDT
Site Preparation	Hauling	0.00	20.0	HHDT
Site Preparation	Onsite truck	—	—	HHDT
Grading	—	—	—	—
Grading	Worker	20.0	18.5	LDA,LDT1,LDT2
Grading	Vendor	—	10.2	HHDT,MHDT
Grading	Hauling	0.00	20.0	HHDT
Grading	Onsite truck	—	—	HHDT
Building Construction	—	—	—	—
Building Construction	Worker	100	18.5	LDA,LDT1,LDT2
Building Construction	Vendor	14.9	10.2	HHDT,MHDT
Building Construction	Hauling	0.00	20.0	HHDT
Building Construction	Onsite truck	—	—	HHDT
Paving	—	—	—	—
Paving	Worker	15.0	18.5	LDA,LDT1,LDT2
Paving	Vendor	—	10.2	HHDT,MHDT
Paving	Hauling	0.00	20.0	HHDT
Paving	Onsite truck	—	—	HHDT

Architectural Coating	—	—	—	—
Architectural Coating	Worker	20.0	18.5	LDA,LDT1,LDT2
Architectural Coating	Vendor	—	10.2	HHDT,MHDT
Architectural Coating	Hauling	0.00	20.0	HHDT
Architectural Coating	Onsite truck	—	—	HHDT

5.4. Vehicles

5.4.1. Construction Vehicle Control Strategies

Non-applicable. No control strategies activated by user.

5.5. Architectural Coatings

Phase Name	Residential Interior Area Coated (sq ft)	Residential Exterior Area Coated (sq ft)	Non-Residential Interior Area Coated (sq ft)	Non-Residential Exterior Area Coated (sq ft)	Parking Area Coated (sq ft)
Architectural Coating	298,364	99,455	0.00	0.00	12,255

5.6. Dust Mitigation

5.6.1. Construction Earthmoving Activities

Phase Name	Material Imported (cy)	Material Exported (cy)	Acres Graded (acres)	Material Demolished (Building Square Footage)	Acres Paved (acres)
Demolition	0.00	0.00	0.00	147,675	—
Site Preparation	—	—	15.0	0.00	—
Grading	—	—	90.0	0.00	—
Paving	0.00	0.00	0.00	0.00	4.69

5.6.2. Construction Earthmoving Control Strategies

Control Strategies Applied	Frequency (per day)	PM10 Reduction	PM2.5 Reduction
----------------------------	---------------------	----------------	-----------------

Water Exposed Area	3	74%	74%
Water Demolished Area	2	36%	36%

5.7. Construction Paving

Land Use	Area Paved (acres)	% Asphalt
Condo/Townhouse	—	0%
Parking Lot	4.69	100%

5.8. Construction Electricity Consumption and Emissions Factors

kWh per Year and Emission Factor (lb/MWh)

Year	kWh per Year	CO2	CH4	N2O
2024	0.00	532	0.03	< 0.005
2025	0.00	532	0.03	< 0.005

5.9. Operational Mobile Sources

5.9.1. Unmitigated

Land Use Type	Trips/Weekday	Trips/Saturday	Trips/Sunday	Trips/Year	VMt/Weekday	VMt/Saturday	VMt/Sunday	VMt/Year
Condo/Townhouse	937	1,042	894	345,179	6,881	7,651	6,564	2,535,148
Parking Lot	0.00	0.00	0.00	0.00	0.00	0.00	0.00	0.00

5.10. Operational Area Sources

5.10.1. Hearths

5.10.1.1. Unmitigated

Hearth Type	Unmitigated (number)
-------------	----------------------

Condo/Townhouse	—
Wood Fireplaces	7
Gas Fireplaces	118
Propane Fireplaces	0
Electric Fireplaces	0
No Fireplaces	14
Conventional Wood Stoves	0
Catalytic Wood Stoves	7
Non-Catalytic Wood Stoves	7
Pellet Wood Stoves	0

5.10.2. Architectural Coatings

Residential Interior Area Coated (sq ft)	Residential Exterior Area Coated (sq ft)	Non-Residential Interior Area Coated (sq ft)	Non-Residential Exterior Area Coated (sq ft)	Parking Area Coated (sq ft)
298363.5	99,455	0.00	0.00	12,255

5.10.3. Landscape Equipment

Season	Unit	Value
Snow Days	day/yr	0.00
Summer Days	day/yr	250

5.11. Operational Energy Consumption

5.11.1. Unmitigated

Electricity (kWh/yr) and CO2 and CH4 and N2O and Natural Gas (kBTU/yr)

Land Use	Electricity (kWh/yr)	CO2	CH4	N2O	Natural Gas (kBTU/yr)
Condo/Townhouse	638,311	349	0.0330	0.0040	3,340,220

Parking Lot	178,925	349	0.0330	0.0040	0.00
-------------	---------	-----	--------	--------	------

5.12. Operational Water and Wastewater Consumption

5.12.1. Unmitigated

Land Use	Indoor Water (gal/year)	Outdoor Water (gal/year)
Condo/Townhouse	5,216,065	299,723
Parking Lot	0.00	0.00

5.13. Operational Waste Generation

5.13.1. Unmitigated

Land Use	Waste (ton/year)	Cogeneration (kWh/year)
Condo/Townhouse	103	—
Parking Lot	0.00	—

5.14. Operational Refrigeration and Air Conditioning Equipment

5.14.1. Unmitigated

Land Use Type	Equipment Type	Refrigerant	GWP	Quantity (kg)	Operations Leak Rate	Service Leak Rate	Times Serviced
Condo/Townhouse	Average room A/C & Other residential A/C and heat pumps	R-410A	2,088	< 0.005	2.50	2.50	10.0
Condo/Townhouse	Household refrigerators and/or freezers	R-134a	1,430	0.12	0.60	0.00	1.00

5.15. Operational Off-Road Equipment

5.15.1. Unmitigated

Equipment Type	Fuel Type	Engine Tier	Number per Day	Hours Per Day	Horsepower	Load Factor
----------------	-----------	-------------	----------------	---------------	------------	-------------

5.16. Stationary Sources

5.16.1. Emergency Generators and Fire Pumps

Equipment Type	Fuel Type	Number per Day	Hours per Day	Hours per Year	Horsepower	Load Factor
----------------	-----------	----------------	---------------	----------------	------------	-------------

5.16.2. Process Boilers

Equipment Type	Fuel Type	Number	Boiler Rating (MMBtu/hr)	Daily Heat Input (MMBtu/day)	Annual Heat Input (MMBtu/yr)
----------------	-----------	--------	--------------------------	------------------------------	------------------------------

5.17. User Defined

Equipment Type	Fuel Type
----------------	-----------

5.18. Vegetation

5.18.1. Land Use Change

5.18.1.1. Unmitigated

Vegetation Land Use Type	Vegetation Soil Type	Initial Acres	Final Acres
--------------------------	----------------------	---------------	-------------

5.18.1. Biomass Cover Type

5.18.1.1. Unmitigated

Biomass Cover Type	Initial Acres	Final Acres
--------------------	---------------	-------------

5.18.2. Sequestration

5.18.2.1. Unmitigated

Tree Type	Number	Electricity Saved (kWh/year)	Natural Gas Saved (btu/year)
-----------	--------	------------------------------	------------------------------

6. Climate Risk Detailed Report

6.1. Climate Risk Summary

Cal-Adapt midcentury 2040–2059 average projections for four hazards are reported below for your project location. These are under Representation Concentration Pathway (RCP) 8.5 which assumes GHG emissions will continue to rise strongly through 2050 and then plateau around 2100.

Climate Hazard	Result for Project Location	Unit
Temperature and Extreme Heat	8.94	annual days of extreme heat
Extreme Precipitation	3.65	annual days with precipitation above 20 mm
Sea Level Rise	—	meters of inundation depth
Wildfire	0.00	annual hectares burned

Temperature and Extreme Heat data are for grid cell in which your project are located. The projection is based on the 98th historical percentile of daily maximum/minimum temperatures from observed historical data (32 climate model ensemble from Cal-Adapt, 2040–2059 average under RCP 8.5). Each grid cell is 6 kilometers (km) by 6 km, or 3.7 miles (mi) by 3.7 mi.

Extreme Precipitation data are for the grid cell in which your project are located. The threshold of 20 mm is equivalent to about $\frac{3}{4}$ an inch of rain, which would be light to moderate rainfall if received over a full day or heavy rain if received over a period of 2 to 4 hours. Each grid cell is 6 kilometers (km) by 6 km, or 3.7 miles (mi) by 3.7 mi.

Sea Level Rise data are for the grid cell in which your project are located. The projections are from Radke et al. (2017), as reported in Cal-Adapt (Radke et al., 2017, CEC-500-2017-008), and consider inundation location and depth for the San Francisco Bay, the Sacramento-San Joaquin River Delta and California coast resulting different increments of sea level rise coupled with extreme storm events.

Users may select from four scenarios to view the range in potential inundation depth for the grid cell. The four scenarios are: No rise, 0.5 meter, 1.0 meter, 1.41 meters

Wildfire data are for the grid cell in which your project are located. The projections are from UC Davis, as reported in Cal-Adapt (2040–2059 average under RCP 8.5), and consider historical data of climate, vegetation, population density, and large (> 400 ha) fire history. Users may select from four model simulations to view the range in potential wildfire probabilities for the grid cell. The four simulations make different assumptions about expected rainfall and temperature are: Warmer/drier (HadGEM2-ES), Cooler/wetter (CNRM-CM5), Average conditions (CanESM2), Range of different rainfall and temperature possibilities (MIROC5). Each grid cell is 6 kilometers (km) by 6 km, or 3.7 miles (mi) by 3.7 mi.

6.2. Initial Climate Risk Scores

Climate Hazard	Exposure Score	Sensitivity Score	Adaptive Capacity Score	Vulnerability Score
Temperature and Extreme Heat	1	0	0	N/A
Extreme Precipitation	N/A	N/A	N/A	N/A

Sea Level Rise	1	0	0	N/A
Wildfire	1	0	0	N/A
Flooding	N/A	N/A	N/A	N/A
Drought	N/A	N/A	N/A	N/A
Snowpack Reduction	N/A	N/A	N/A	N/A
Air Quality Degradation	0	0	0	N/A

The sensitivity score reflects the extent to which a project would be adversely affected by exposure to a climate hazard. Exposure is rated on a scale of 1 to 5, with a score of 5 representing the greatest exposure.

The adaptive capacity of a project refers to its ability to manage and reduce vulnerabilities from projected climate hazards. Adaptive capacity is rated on a scale of 1 to 5, with a score of 5 representing the greatest ability to adapt.

The overall vulnerability scores are calculated based on the potential impacts and adaptive capacity assessments for each hazard. Scores do not include implementation of climate risk reduction measures.

6.3. Adjusted Climate Risk Scores

Climate Hazard	Exposure Score	Sensitivity Score	Adaptive Capacity Score	Vulnerability Score
Temperature and Extreme Heat	1	1	1	2
Extreme Precipitation	N/A	N/A	N/A	N/A
Sea Level Rise	1	1	1	2
Wildfire	1	1	1	2
Flooding	N/A	N/A	N/A	N/A
Drought	N/A	N/A	N/A	N/A
Snowpack Reduction	N/A	N/A	N/A	N/A
Air Quality Degradation	1	1	1	2

The sensitivity score reflects the extent to which a project would be adversely affected by exposure to a climate hazard. Exposure is rated on a scale of 1 to 5, with a score of 5 representing the greatest exposure.

The adaptive capacity of a project refers to its ability to manage and reduce vulnerabilities from projected climate hazards. Adaptive capacity is rated on a scale of 1 to 5, with a score of 5 representing the greatest ability to adapt.

The overall vulnerability scores are calculated based on the potential impacts and adaptive capacity assessments for each hazard. Scores include implementation of climate risk reduction measures.

6.4. Climate Risk Reduction Measures

7. Health and Equity Details

7.1. CalEnviroScreen 4.0 Scores

The maximum CalEnviroScreen score is 100. A high score (i.e., greater than 50) reflects a higher pollution burden compared to other census tracts in the state.

Indicator	Result for Project Census Tract
Exposure Indicators	—
AQ-Ozone	40.0
AQ-PM	70.1
AQ-DPM	87.4
Drinking Water	66.5
Lead Risk Housing	77.1
Pesticides	47.7
Toxic Releases	90.5
Traffic	80.9
Effect Indicators	—
CleanUp Sites	58.2
Groundwater	56.1
Haz Waste Facilities/Generators	95.4
Impaired Water Bodies	0.00
Solid Waste	63.7
Sensitive Population	—
Asthma	46.7
Cardio-vascular	46.9
Low Birth Weights	51.8
Socioeconomic Factor Indicators	—
Education	88.5
Housing	90.2

Linguistic	84.2
Poverty	86.9
Unemployment	68.4

7.2. Healthy Places Index Scores

The maximum Health Places Index score is 100. A high score (i.e., greater than 50) reflects healthier community conditions compared to other census tracts in the state.

Indicator	Result for Project Census Tract
Economic	—
Above Poverty	13.38380598
Employed	55.33170794
Median HI	14.32054408
Education	—
Bachelor's or higher	19.73566021
High school enrollment	6.313358142
Preschool enrollment	39.79212113
Transportation	—
Auto Access	22.93083537
Active commuting	69.98588477
Social	—
2-parent households	43.56473759
Voting	4.362889773
Neighborhood	—
Alcohol availability	13.15282946
Park access	22.85384319
Retail density	76.50455537
Supermarket access	83.69049147
Tree canopy	14.47452842

Housing	—
Homeownership	7.737713332
Housing habitability	5.684588733
Low-inc homeowner severe housing cost burden	26.34415501
Low-inc renter severe housing cost burden	21.75028872
Uncrowded housing	2.155780829
Health Outcomes	—
Insured adults	5.068651354
Arthritis	85.3
Asthma ER Admissions	57.7
High Blood Pressure	79.0
Cancer (excluding skin)	96.0
Asthma	10.9
Coronary Heart Disease	74.7
Chronic Obstructive Pulmonary Disease	29.1
Diagnosed Diabetes	41.8
Life Expectancy at Birth	52.6
Cognitively Disabled	29.3
Physically Disabled	85.5
Heart Attack ER Admissions	70.0
Mental Health Not Good	8.9
Chronic Kidney Disease	55.3
Obesity	30.3
Pedestrian Injuries	93.5
Physical Health Not Good	17.6
Stroke	51.7
Health Risk Behaviors	—

Binge Drinking	47.1
Current Smoker	7.2
No Leisure Time for Physical Activity	10.8
Climate Change Exposures	—
Wildfire Risk	0.0
SLR Inundation Area	0.0
Children	11.1
Elderly	64.7
English Speaking	3.3
Foreign-born	95.8
Outdoor Workers	7.7
Climate Change Adaptive Capacity	—
Impervious Surface Cover	11.2
Traffic Density	76.7
Traffic Access	87.4
Other Indices	—
Hardship	97.4
Other Decision Support	—
2016 Voting	23.2

7.3. Overall Health & Equity Scores

Metric	Result for Project Census Tract
CalEnviroScreen 4.0 Score for Project Location (a)	92.0
Healthy Places Index Score for Project Location (b)	12.0
Project Located in a Designated Disadvantaged Community (Senate Bill 535)	Yes
Project Located in a Low-Income Community (Assembly Bill 1550)	Yes
Project Located in a Community Air Protection Program Community (Assembly Bill 617)	No

a: The maximum CalEnviroScreen score is 100. A high score (i.e., greater than 50) reflects a higher pollution burden compared to other census tracts in the state.
b: The maximum Health Places Index score is 100. A high score (i.e., greater than 50) reflects healthier community conditions compared to other census tracts in the state.

7.4. Health & Equity Measures

No Health & Equity Measures selected.

7.5. Evaluation Scorecard

Health & Equity Evaluation Scorecard not completed.

7.6. Health & Equity Custom Measures

No Health & Equity Custom Measures created.

8. User Changes to Default Data

Screen	Justification
Operations: Fleet Mix	Adjusted for residential uses.
Operations: Hearths	No fireplaces or wood stoves.

Energy Use Summary

Construction Phase (gallons/construction period)	Gasoline	Diesel
Construction Vehicles	12,380	13,842
Worker Trips	24,856	59
Vendor Trips	2,355	24
Haul Trucks	6	5,157
Total	39,598	19,082

Operations Phase (gallons/year)	Gasoline	Diesel	Natural Gas (kBTU/yr)	Electricity (kWh/yr)
Condo/Townhouse	73,776	1,065	3,340,220	638,311
Parking	0	0	0	178,925
0	0	0	0	0
0	0	0	0	0
0	0	0	0	0
0	0	0	0	0
All Land Uses	73,776	1,065	3,340,220	817,236

Year 2035

	10811067.6	471108.1	899744.0	21521.8	334471.5	12537913.1
--	------------	----------	----------	---------	----------	------------

Total	937	1,042	894	0	0	0	0	1
-------	-----	-------	-----	---	---	---	---	---

Condo/Townhouse	0%	58%	7%	19%	1%	0%	3%	12%	0%	0%	0%
-----------------	----	-----	----	-----	----	----	----	-----	----	----	----

Weekday Trips

Total	0	599	72	195	11	0	30	129	4	0	1
-------	---	-----	----	-----	----	---	----	-----	---	---	---

Total	0	514	62	167	9	0	26	110	3	0	1
-------	---	-----	----	-----	---	---	----	-----	---	---	---

0	36,058	5,884	15,623	819	0	1,740	12,286	1,152	0	140
---	--------	-------	--------	-----	---	-------	--------	-------	---	-----

Total Gallons Gasoline

0	25	0	44	412	0	0	118	326	0	93
---	----	---	----	-----	---	---	-----	-----	---	----

Total Gallons Diesel

0	375,669	7,340	33,265	8,576	0	0	34,459	0	0	143
---	---------	-------	--------	-------	---	---	--------	---	---	-----

Total Electricity (kWh)

[illegible]

Total Natural Gas

Utilities

	NaturalGas Use	Electricity Use
	kBTU/yr	kWh/yr
Land Use		
Condo/Townhouse	3,340,220	638,311
Parking	-	178,925
0	-	-
0	-	-
0	-	-
0	-	-
Total	3,340,220	817,236

Offroad Construction Equipment Energy Use

Phase Name	Equipment Type	Fuel Type	Engine Tier	Number	per Hours	Per Day	Horsepower	Load Factor	Horsepower Category	Num Days	Year	Fuel Consumption Rate	Fuel Type	Total Fuel Consumption	
												(gal/hour)		(gal/construction period)	
Demolition	Concrete/Industrial Saws	Diesel	Average	1	8		33	0.73	100	20	2023	4.7	Gasoline	551	
Demolition	Excavators	Diesel	Average	3	8		36	0.38	175	20	2023	2.9	Diesel	526	
Demolition	Rubber Tired Dozers	Diesel	Average	2	8		367	0.4	300	20	2023	4.5	Diesel	572	
Site Preparation	Rubber Tired Dozers	Diesel	Average	3	8		367	0.4	300	10	2023	4.5	Diesel	429	
Site Preparation	Tractors/Loaders/Backhoes	Diesel	Average	4	8		84	0.37	100	10	2023	1.6	Diesel	189	
Grading	Excavators	Diesel	Average	2	8		36	0.38	175	30	2023	2.9	Diesel	526	
Grading	Graders	Diesel	Average	1	8		148	0.41	175	30	2023	3.2	Diesel	310	
Grading	Rubber Tired Dozers	Diesel	Average	1	8		367	0.4	300	30	2023	4.5	Diesel	429	
Grading	Scrapers	Diesel	Average	2	8		423	0.48	300	30	2023	5.5	Diesel	1,277	
Grading	Tractors/Loaders/Backhoes	Diesel	Average	2	8		84	0.37	100	30	2023	1.6	Diesel	283	
Building Construction	Cranes	Diesel	Average	1	7		367	0.29	300	300	2023	3.3	Diesel	1,996	
Building Construction	Forklifts	Diesel	Average	3	8		82	0.2	100	300	2023	2.0	Diesel	2,887	
Building Construction	Generator Sets	Diesel	Average	1	8		14	0.74	100	300	2023	5.2	Gasoline	9,226	
Building Construction	Tractors/Loaders/Backhoes	Diesel	Average	3	7		84	0.37	100	300	2023	1.6	Diesel	3,712	
Building Construction	Welders	Diesel	Average	1	8		46	0.45	50	300	2023	2.4	Gasoline	2,604	
Paving	Pavers	Diesel	Average	2	8		81	0.42	100	20	2023	1.7	Diesel	233	
Paving	Paving Equipment	Diesel	Average	2	8		89	0.36	100	20	2023	1.6	Diesel	189	
Paving	Rollers	Diesel	Average	2	8		36	0.38	100	20	2023	1.7	Diesel	206	
Architectural Coating	Air Compressors	Diesel	Average	1	6		37	0.48	100	20	2023	1.3	Diesel	76	
												Total	Gasoline	12,380	
												Total	Diesel	13,842	
															26,221

Onroad Construction Energy Use

Year 2023

Vehicle Types	MPG by Fuel Type					Population by Fuel Type					
	Gasoline	Diesel	Electricity	Natural Gas	Plug-in Hybrid	Gasoline	Diesel	Electricity	Natural Gas	Plug-in Hybrid	Total
LDA	28.7	40.8	0.4	0.000	28.1	5,515,654	16,111	246,801	0	140,112	5,918,678
LDT1	24.0	23.3	0.4	0.000	27.9	513,619	205	1,026	0	477	515,327
LDT2	23.3	31.2	0.4	0.000	27.9	2,500,702	7,985	11,486	0	17,633	2,537,807
LHDT1	13.3	20.4	0.0	0.000	0.0	205,990	103,286	0	0	0	309,276
LHDT2	11.7	17.1	0.0	0.000	0.0	32,385	45,218	0	0	0	77,603
MCY	41.3	0.0	0.0	0.000	0.0	243,653	0	0	0	0	243,653
MDV	19.0	23.3	0.4	0.000	27.6	1,610,955	20,194	12,363	0	10,364	1,653,876
MH	4.9	10.1	0.0	0.000	0.0	31,496	12,114	0	0	0	43,610
MHDT	5.1	8.9	1.0	8.3	0.0	26,074	115,152	61	1,438	0	142,725
HHDT	3.9	6.0	1.8	5.9	0.0	80	97,908	78	9,873	0	107,939
OBUS	5.0	7.0	0.0	8.8	0.0	5,593	3,000	0	472	0	9,065
SBUS	8.9	7.3	1.2	4.2	0.0	2,806	3,532	4	3,125	0	9,467
UBUS	6.8	6.7	2.1	3.1	0.0	894	15	80	5,074	0	6,063
						10,689,901	424,720	271,900	19,983	168,586	11,575,089

Daily Trips							Gasoline Consumption			Diesel Consumption		
Phase Name	Worker Trip Number	Vendor Trip Number	Hauling Trip Number	Worker Trip Length	Vendor Trip Length	Hauling Trip Length	Worker	Vendor	Haul	Worker	Vendor	Haul
Demolition	15	0	85	18.5	10.2	20						
Site Preparation	18	0	0	18.5	10.2	20						
Grading	20	0	0	18.5	10.2	20						
Building Construction	100	15	0	18.5	10.2	20						
Paving	15	0	0	18.5	10.2	20						
Architectural Coating	20	0	0	18.5	10.2	20						
Total Trips												
Demolition	300	0	1700	18.5	10.2	20	235	0	6	1	0	5,157
Site Preparation	180	0	0	18.5	10.2	20	141	0	0	0	0	0
Grading	600	0	0	18.5	10.2	20	469	0	0	1	0	0
Building Construction	30000	4500	0	18.5	10.2	20	23,464	2,355	0	56	24	0
Paving	300	0	0	18.5	10.2	20	235	0	0	1	0	0
Architectural Coating	400	0	0	18.5	10.2	20	313	0	0	1	0	0
Total							24,856	2,355	6	59	24	5,157

Appendix B

EDR Radius Map™ Report with GeoCheck®

City of Stanton Town Center Specific Plan Project

Katella Avenue/Cerritos Avenue

Stanton, CA 90680

Inquiry Number: 6680025.2s

September 27, 2021

The EDR Radius Map™ Report with GeoCheck®



6 Armstrong Road, 4th floor
Shelton, CT 06484
Toll Free: 800.352.0050
www.edrnet.com

TABLE OF CONTENTS

<u>SECTION</u>	<u>PAGE</u>
Executive Summary	ES1
Overview Map	2
Detail Map	3
Map Findings Summary	4
Map Findings	9
Orphan Summary	3516
Government Records Searched/Data Currency Tracking	GR-1

GEOCHECK ADDENDUM

Physical Setting Source Addendum	A-1
Physical Setting Source Summary	A-2
Physical Setting SSURGO Soil Map	A-6
Physical Setting Source Map	A-15
Physical Setting Source Map Findings	A-17
Physical Setting Source Records Searched	PSGR-1

Thank you for your business.
Please contact EDR at 1-800-352-0050
with any questions or comments.

Disclaimer - Copyright and Trademark Notice

This Report contains certain information obtained from a variety of public and other sources reasonably available to Environmental Data Resources, Inc. It cannot be concluded from this Report that coverage information for the target and surrounding properties does not exist from other sources. **NO WARRANTY EXPRESSED OR IMPLIED, IS MADE WHATSOEVER IN CONNECTION WITH THIS REPORT. ENVIRONMENTAL DATA RESOURCES, INC. SPECIFICALLY DISCLAIMS THE MAKING OF ANY SUCH WARRANTIES, INCLUDING WITHOUT LIMITATION, MERCHANTABILITY OR FITNESS FOR A PARTICULAR USE OR PURPOSE. ALL RISK IS ASSUMED BY THE USER. IN NO EVENT SHALL ENVIRONMENTAL DATA RESOURCES, INC. BE LIABLE TO ANYONE, WHETHER ARISING OUT OF ERRORS OR OMISSIONS, NEGLIGENCE, ACCIDENT OR ANY OTHER CAUSE, FOR ANY LOSS OF DAMAGE, INCLUDING, WITHOUT LIMITATION, SPECIAL, INCIDENTAL, CONSEQUENTIAL, OR EXEMPLARY DAMAGES. ANY LIABILITY ON THE PART OF ENVIRONMENTAL DATA RESOURCES, INC. IS STRICTLY LIMITED TO A REFUND OF THE AMOUNT PAID FOR THIS REPORT.** Purchaser accepts this Report "AS IS". Any analyses, estimates, ratings, environmental risk levels or risk codes provided in this Report are provided for illustrative purposes only, and are not intended to provide, nor should they be interpreted as providing any facts regarding, or prediction or forecast of, any environmental risk for any property. Only a Phase I Environmental Site Assessment performed by an environmental professional can provide information regarding the environmental risk for any property. Additionally, the information provided in this Report is not to be construed as legal advice.

Copyright 2020 by Environmental Data Resources, Inc. All rights reserved. Reproduction in any media or format, in whole or in part, of any report or map of Environmental Data Resources, Inc., or its affiliates, is prohibited without prior written permission.

EDR and its logos (including Sanborn and Sanborn Map) are trademarks of Environmental Data Resources, Inc. or its affiliates. All other trademarks used herein are the property of their respective owners.

EXECUTIVE SUMMARY

A search of available environmental records was conducted by Environmental Data Resources, Inc (EDR). The report was designed to assist parties seeking to meet the search requirements of EPA's Standards and Practices for All Appropriate Inquiries (40 CFR Part 312), the ASTM Standard Practice for Environmental Site Assessments (E 1527-13), the ASTM Standard Practice for Environmental Site Assessments for Forestland or Rural Property (E 2247-16), the ASTM Standard Practice for Limited Environmental Due Diligence: Transaction Screen Process (E 1528-14) or custom requirements developed for the evaluation of environmental risk associated with a parcel of real estate.

TARGET PROPERTY INFORMATION

ADDRESS

KATELLA AVENUE/CERRITOS AVENUE
STANTON, CA 90680

COORDINATES

Latitude (North):	33.8065660 - 33° 48' 23.63"
Longitude (West):	117.9910190 - 117° 59' 27.66"
Universal Transverse Mercator:	Zone 11
UTM X (Meters):	408270.8
UTM Y (Meters):	3740956.2
Elevation:	68 ft. above sea level

USGS TOPOGRAPHIC MAP ASSOCIATED WITH TARGET PROPERTY

Target Property Map:	5641294 ANAHEIM, CA
Version Date:	2012
West Map:	5633745 LOS ALAMITOS, CA
Version Date:	2012

AERIAL PHOTOGRAPHY IN THIS REPORT

Portions of Photo from:	20140513
Source:	USDA

MAPPED SITES SUMMARY

Target Property Address:
KATELLA AVENUE/CERRITOS AVENUE
STANTON, CA 90680

Click on Map ID to see full detail.

MAP ID	SITE NAME	ADDRESS	DATABASE ACRONYMS	RELATIVE ELEVATION	DIST (ft. & mi.)
A1	SPECIALTY PRODUCTS C	10541 ASHDALE AVE	HAZNET, HWTS	Higher	1 ft.
A2	SPECIALTY PRODUCTS	10541 ASH DALE AVENU	RCRA-SQG, FINDS, ECHO, HAZNET, HWTS	Higher	1 ft.
A3	ELF, INCORPORATED	10541 ASH DALE AVENU	HAZNET, HWTS	Higher	1 ft.
A4	HOT RODS BY BOYD	10541 ASH DALE AVE	HAZNET, HWTS	Higher	1 ft.
A5	INDIGEN ARMOR INC	10541 ASHDALE ST	HAZNET, HWTS	Higher	1 ft.
B6	M T WALKER	10541 CHESTNUT	HAZNET, HWTS	Higher	1 ft.
B7	M. T. WALKER CO.	10541 CHESTNUT AVE	HAZNET, HWTS	Higher	1 ft.
B8	M T WALKER	10541 CHESTNUT	HIST UST	Higher	1 ft.
B9	M.T. WALKER	10541 CHESTNUT AVE	SWEEPS UST, HIST UST	Higher	1 ft.
C10	DEL TACO, LLC	10529 BEACH BLVD	HAZNET, HWTS	Higher	1 ft.
C11	SL&K INC DBA MATTSON	10529 BEACH BLVD	HAZNET, HWTS	Higher	1 ft.
D12	BANONE INVESTMENTS D	8310 CERRITOS AVE	HAZNET, HWTS	Higher	1 ft.
B13	GARDNER TRACTOR SERV	10552 CHESTNUT AVE	FINDS, ECHO	Higher	1 ft.
B14	1X STERLING PAVING C	10552 CHESTMIT AVENU	HAZNET, HWTS	Higher	1 ft.
B15	1X STERLING PAVING C	10552 CHESTNUT AVE	HAZNET, HWTS	Higher	1 ft.
B16	GARDNER TRACTOR SERV	10552 CHESTNUT AVE	CERS HAZ WASTE, HAZNET, CERS, HWTS	Higher	1 ft.
B17	GARDNER TRACTOR SERV	10552 CHESTNUT AVE	RCRA NonGen / NLR	Higher	1 ft.
B18	OC MOBILE MOTORSPORT	8042 CERRITOS UNIT G	CERS HAZ WASTE, CERS	Higher	1 ft.
B19	STERLING PAVING CO I	10552 CHESTNUT AVE	HIST UST	Higher	1 ft.
20		10545 COURT STREET	CHMIRS	Higher	1 ft.
B21	ADVANCED AUTOMOTIVE	10540 BEACH BLVD	HAZNET, HWTS	Higher	1 ft.
B22	HENRYS TIRES	8042 CERRITOS AVE ST	RCRA NonGen / NLR	Higher	1 ft.
B23	ADVANCED AUTOMOTIVE	10540 BEACH BLVD	FINDS, ECHO	Higher	1 ft.
B24	ADVANCED AUTOMOTIVE	10540 BEACH BLVD	RCRA NonGen / NLR	Higher	1 ft.
A25	OC BODY TECH INC. DB	8250 CERRITOS AVE.	RCRA NonGen / NLR	Higher	1 ft.
A26	TO AUTO WORKS INVEST	8250 CERRITOS AVE.	FINDS, ECHO	Higher	1 ft.
D27	NEWCOMB SPRING OF CA	8380 CERRITOS AVE	FINDS, ECHO	Higher	1 ft.
E28	ASSEMBLY HOUSE	10555 DALE	HAZNET, HWTS	Higher	1 ft.
E29	STANTON GRINDING	10529 DALE AVE	HAZNET, HWTS	Higher	1 ft.
E30	BEACH CITY GRINDING	10553 DALE AVE	HAZNET, HWTS	Higher	1 ft.
B31	PARK'S BODY SHOP INC	10522 CHESTNUT AVE	HAZNET, HWTS	Higher	1 ft.
B32	BEN JAPANESE CAR	8042 CERRITOS SUITE	HAZNET, HWTS	Higher	1 ft.
E33	EZ FLOW	10561 DALE STREET	HAZNET, HWTS	Higher	1 ft.
F34	1X BOYDS WHEELS	8402 CERRITOS AVE	HAZNET, HWTS	Higher	1 ft.
E35	STANTON GRINDING	10529 DALE AVE	FINDS, ECHO	Higher	1 ft.
E36		8440 CERRITOS BLVD,	CDL	Higher	1 ft.
A37	CITY COLLISION CENTE	8250 CERRITOS AVE	FINDS, ECHO	Higher	1 ft.
E38	ADVANCED PLUS INC	10521 DALE ST	HAZNET, HWTS	Higher	1 ft.
B39	ABLE DEGASSING INC D	10572 CHESTNUT AVE U	HAZNET, HWTS	Higher	1 ft.

MAPPED SITES SUMMARY

Target Property Address:
KATELLA AVENUE/CERRITOS AVENUE
STANTON, CA 90680

Click on Map ID to see full detail.

MAP ID	SITE NAME	ADDRESS	DATABASE ACRONYMS	RELATIVE ELEVATION	DIST (ft. & mi.)
B40	AC SPRAGGING ENGINEE	10572 CHESTNUT AVE	HAZNET, HWTS	Higher	1 ft.
B41	ABLE ENVIRONMENTAL S	10572 CHESTNUT ST	HWT	Higher	1 ft.
B42	ABLE DEGASSING INC D	10572 CHESTNUT AVE	FINDS, ECHO	Higher	1 ft.
B43	ABLE DEGASSING INC D	10572 CHESTNUT AVE	RCRA NonGen / NLR	Higher	1 ft.
E44	QUALITY CYLINDER HEA	8470 CERRITOS AVE UN	RCRA NonGen / NLR	Higher	1 ft.
E45	DOMEN LAWNMOWER	8470 CERRITOS AVE ST	HAZNET, HWTS	Higher	1 ft.
E46	CNC SYSTEM	10535 DALE ST	HAZNET, HWTS	Higher	1 ft.
F47	SANITOR CORPORATION	8400 CERRITOS AVE	CERS	Higher	1 ft.
E48	C&D ELECTRONICS	10555 DALE	HAZNET, HWTS	Higher	1 ft.
E49	RKDM ENVIRO-ENERGY S	10535 DALE AVE	CERS	Higher	1 ft.
E50	1X HOLLANDER GLASS C	10579 DALE ST	HAZNET, HWTS	Higher	1 ft.
A51	TO AUTO WORKS INVEST	8250 CERRITOS AVE	HAZNET, HWTS	Higher	1 ft.
A52	MASTER MECHANICS & M	10540 ASHDALE ST	HAZNET, HWTS	Higher	1 ft.
E53	ADVANCED AUTO CENTER	8470 CERRITOS AVE #K	FINDS	Higher	1 ft.
A54	OC BODY TECH INC. DB	8250 CERRITOS AVE.	FINDS, ECHO	Higher	1 ft.
E55	DOMEN LAWNMOWER	8470 CERRITOS AVE ST	RCRA NonGen / NLR	Higher	1 ft.
A56	MASTER MECHANICS AND	10540 ASHDALE ST	FINDS, ECHO	Higher	1 ft.
E57	A PLUS LABEL	10561 DALE AVE	FINDS	Higher	1 ft.
E58	HOLLANDER GLASS INC.	10579 DALE AVE.	HAZNET, HWTS	Higher	1 ft.
E59	HOLLANDER GLASS	10579 DALE AVENUE	RCRA NonGen / NLR	Higher	1 ft.
E60	HOLLANDER GLASS	10579 DALE AVENUE	FINDS, ECHO	Higher	1 ft.
D61	INVISION INC DBA NEW	8310 CERRITOS AVE	HAZNET, HWTS	Higher	1 ft.
E62	HOLLANDER GLASS INC.	10579 DALE AVE.	RCRA NonGen / NLR	Higher	1 ft.
G63	CUSTOM PIPE & FABRIC	10560 FERN AVE	FINDS	Higher	1 ft.
G64	CUSTOM PIPE & COUPLI	10560 FERN AVE	HAZNET, HWTS	Higher	1 ft.
G65	CUSTOM PIPE & COUPLI	10560 FERN AVE	RCRA-LQG, CERS HAZ WASTE, ECHO, HAZNET, NPDES,...	Higher	1 ft.
A66	TO AUTO WORKS INVEST	8250 CERRITOS AVE.	RCRA NonGen / NLR	Higher	1 ft.
E67	ADVANCED AUTO CENTER	8470 CERRITOS AVE #K	ECHO	Higher	1 ft.
H68	SAME SUPPLY COMPANY	8260 CERRITOS AVE	HAZNET, HWTS	Higher	1 ft.
D69	NEWCOMB SPRING OF CA	8380 CERRITOS AVE	RCRA NonGen / NLR	Higher	1 ft.
B70	SHERWIN-WILLIAMS COM	10502 BEACH BLVD	HAZNET, HWTS	Higher	1 ft.
E71	T G T MANUFACTURING	8470 CERRITOS AVE	HAZNET, HWTS	Higher	1 ft.
A72	MAHOODS AUTOBODY	10540 FERN ST	HAZNET, HWTS	Higher	1 ft.
B73	CIRCLE K CONVENIENCE	10480 BEACH BLVD	EDR Hist Auto	Higher	1 ft.
E74	JERRY TRIPPY	8440 CERRITOS BLVD U	HAZNET	Higher	1 ft.
E75	DOMEN LAWNMOWER	8470 CERRITOS AVE ST	FINDS, ECHO	Higher	1 ft.
I76	JJ'S BURGERS, CHIEN-	10600 BEACH BLVD	EMI	Higher	1 ft.
77	THOMAS STURGON	10511 FLOWER	HAZNET, HWTS	Higher	1 ft.
A78	STANTON HILLS INC. D	8250 CERRITOS AVE.	FINDS, ECHO	Higher	1 ft.

MAPPED SITES SUMMARY

Target Property Address:
KATELLA AVENUE/CERRITOS AVENUE
STANTON, CA 90680

Click on Map ID to see full detail.

MAP ID	SITE NAME	ADDRESS	DATABASE ACRONYMS	RELATIVE ELEVATION	DIST (ft. & mi.)
J79	D&L INVESTMENTS	10611 COURT AVENUE U	HAZNET, HWTS	Higher	1 ft.
I80	USS CAL BUILDERS	8051 MAIN ST	CERS	Higher	1 ft.
I81	USS CAL BUILDERS	8051 MAIN ST	HAZNET, HWTS	Higher	1 ft.
I82	USS CAL BUILDERS	8051 MAIN ST	HAZNET, HWTS	Higher	1 ft.
I83	USS CAL BUILDERS	8051 MAIN ST	ICIS, FINDS, ECHO	Higher	1 ft.
E84	QUALITY CYLINDER HEA	8470 CERRITOS AVE UN	HAZNET, HWTS	Higher	1 ft.
F85	SANITOR CORPORATION	8400 CERRITOS AVE	FINDS	Higher	1 ft.
E86	ALFA LAVAL	10559 DALE	HAZNET, HWTS	Higher	1 ft.
C87	CITY OF STANTON	7932 CERRITOS AVE	HAZNET, HWTS	Higher	1 ft.
B88	L AUTO BODY	8042 CERRITOS STE E	HAZNET, HWTS	Higher	1 ft.
A89	STANTON HILLS INC. D	8250 CERRITOS AVE.	RCRA NonGen / NLR	Higher	1 ft.
A90	EZNAILS, INC	10540 ASHDALE ST	HAZNET, HWTS	Higher	1 ft.
E91	A+ LABEL	10561 DALE AVE	HAZNET, HWTS	Higher	1 ft.
A92	MASTER MECHANICS AND	10540 ASHDALE ST	RCRA-SQG	Higher	1 ft.
E93	NEWCOMP SYSTEMS INC	10521 DALE ST	HAZNET, HWTS	Higher	1 ft.
B94	PRO CARE AUTOMOTIVE	8042 CERRITOS AVE UN	FINDS, ECHO	Higher	1 ft.
J95	AUTOMOTIVE & PAINT S	8116 MAIN STREET	FINDS, ECHO	Higher	1 ft.
J96	AUTOMOTIVE & PAINT S	8116 MAIN STREET	HAZNET, HWTS	Higher	1 ft.
J97	AUTOMOTIVE & PAINT S	8116 MAIN STREET	RCRA NonGen / NLR	Higher	1 ft.
I98	EXPRESS SCREEN PRESS	7940 MAIN ST	HAZNET, HWTS	Higher	1 ft.
I99	H V LAWMASTER CO INC	7940 MAIN ST	RGA LUST	Higher	1 ft.
I100	H V LAWMASTER CO INC	7940 MAIN	FINDS	Higher	1 ft.
I101	H.V. LAWMASTER & COM	7940 MAIN STREET	RGA LUST	Higher	1 ft.
I102	H. V. LAWMASTER & CO	7940 MAIN STREET	EMI	Higher	1 ft.
I103	H V LAWMASTER CO INC	7940 MAIN	RGA LUST	Higher	1 ft.
I104	H V LAWMASTER CO INC	7940 MAIN	LUST, Cortese, HIST CORTESE, CERS	Higher	1 ft.
I105	1X H V LAWMASTER AND	7940 MAIN STREET	HAZNET, HWTS	Higher	1 ft.
I106	H.V. LAWMASTER & COM	7940 MAIN ST	RGA LUST	Higher	1 ft.
F107	K & J WIRE PRODUCTS	8400 CERRITOS	HAZNET, HWTS	Higher	1 ft.
E108	RKDM ENVIRO -ENERGY	10555 DALE AVE	HAZNET, HWTS	Higher	1 ft.
F109	BOYDS WHEELS INC	8402 CERRITOS AVENUE	HAZNET, HWTS	Higher	1 ft.
D110	YSG AUTO BODY REPAIR	8310 CERRITOS AVE	HAZNET, HWTS	Higher	1 ft.
B111	HENRYS TIRES	8042 CERRITOS AVE ST	FINDS	Higher	1 ft.
A112	CITY COLLISION CENTE	8250 CERRITOS AVE	CERS HAZ WASTE, HAZNET, CERS, HWTS	Higher	1 ft.
E113	C J GRINDING INC	10543 DALE AVE	FINDS, ECHO	Higher	1 ft.
A114	TS COSMETIC LABS, IN	10540 ASHDALE ST	CERS	Higher	1 ft.
I115	7 DAY TIRE & AUTO RP	8052 MAIN	HAZNET, HWTS	Higher	1 ft.
J116	ABCO MFG CO	8062 MAIN ST	CERS HAZ WASTE, HAZNET, CERS, HWTS	Higher	1 ft.
A117	CITY COLLISION CENTE	8250 CERRITOS AVE	RCRA NonGen / NLR	Higher	1 ft.

MAPPED SITES SUMMARY

Target Property Address:
KATELLA AVENUE/CERRITOS AVENUE
STANTON, CA 90680

Click on Map ID to see full detail.

MAP ID	SITE NAME	ADDRESS	DATABASE ACRONYMS	RELATIVE ELEVATION	DIST (ft. & mi.)
I118	OSCARS AUTO CENTER	8046 MAIN ST	HAZNET, HWTS	Higher	1 ft.
I119	1X OSCAR'S AUTO CENT	8046 MAIN ST	HAZNET, HWTS	Higher	1 ft.
I120	OSCARS AUTO CENTER	8046 MAIN ST	UST	Higher	1 ft.
K121	RANDOTTI CO, R.J. SM	7862 MAIN ST	EMI	Lower	1 ft.
B122	PRO CARE AUTOMOTIVE	8042 CERRITOS AVE UN	RCRA NonGen / NLR	Higher	1 ft.
E123	QUALITY CYLINDER HEA	8470 CERRITOS AVE UN	FINDS, ECHO	Higher	1 ft.
E124	BULLET GRINDING	10529 DALE ST	HAZNET, HWTS	Higher	1 ft.
E125	ADVANCED AUTO CENTER	8470 CERRITOS AVE #K	RCRA NonGen / NLR	Higher	1 ft.
A126	TO AUTO WORKS INVEST	8250 CERRITOS AVE	RCRA NonGen / NLR	Higher	1 ft.
L127	GARYS VW	8301 STANDUSTRIAL	RCRA-SQG, FINDS, ECHO	Higher	1 ft.
I128	FORMER SARANICK STAT	10632 BEACH BLVD	RCRA NonGen / NLR	Higher	1 ft.
I129	SARANICK STATION	10632 BEACH BLVD	RGA LUST	Higher	1 ft.
I130	SARANICK STATION	10632 BEACH	FINDS	Higher	1 ft.
E131	HOLLANDER INDUSTRIAL	10521-10579 DALE AVE	CPS-SLIC	Higher	1 ft.
I132	SARANICK STATION	10632 BEACH	RGA LUST	Higher	1 ft.
I133	BEACH MINI MART	10632 BEACH BLVD	EDR Hist Auto	Higher	1 ft.
I134	FORMER SARANICK STAT	10632 BEACH BLVD	FINDS	Higher	1 ft.
I135	BEACH MINI MART	10632 BEACH BLVD	UST	Higher	1 ft.
I136	SANTA ANA REGIONAL W	10632 BEACH BLVD	LUST, Cortese, HAZNET, CERS, HWTS	Higher	1 ft.
I137	BEACH MINI MART	10632 BEACH BLVD	SWEEPS UST	Higher	1 ft.
E138	A PLUS LABELS	10527 DALE	HAZNET, HWTS	Higher	1 ft.
I139	FORMER SARANICK STAT	10632 BEACH BLVD	ECHO	Higher	1 ft.
E140	DIGITAL LABEL SOLUTI	10561 DALE AVE	HAZNET, HWTS	Higher	1 ft.
M141	ALL METALS PROCESSIN	8401 STANDUSTRIAL ST	CERS HAZ WASTE, HIST UST, TRIS, EMI, HAZNET, WDS,...	Higher	1 ft.
M142	ALL METALS PROCESSIN	8401 STANDUSTRIAL AV	ENVIROSTOR	Higher	1 ft.
M143	ALL METALS PROCESSIN	8401 STANDUSTRIAL ST	CHMIRS, HAZNET, NPDES, CIWQS, CERS, NON-CASE INFO,	Higher	1 ft.
M144	ALL METALS PROCESSIN	8401 STANDUSTRIAL ST	SEMS-ARCHIVE, RCRA-LQG, FINDS, ECHO	Higher	1 ft.
M145	ALL METALS PROCESSIN	8371/8401 STANDUSTRI	Orange Co. Industrial Site	Higher	1 ft.
M146	ALL METALS PROCESSIN	8371 STANDUSTRIAL ST	EMI, CERS	Higher	1 ft.
H147	GOLDEN STATE WATER C	10521 FERN AV	CERS	Higher	1 ft.
E148	C J GRINDING INC	10543 DALE AVE	HAZNET, HWTS	Higher	1 ft.
B149	HENRY'S TIRES	8042 CERRITOS AVE UN	HAULERS, CERS HAZ WASTE, CERS	Higher	1 ft.
L150	COMMERCIAL RESTAURAN	8341 STANDUSTRIAL ST	FINDS, ECHO	Higher	1 ft.
L151	COMMERCIAL RESTAURAN	8341 STANDUSTRIAL ST	RCRA NonGen / NLR	Higher	1 ft.
B152	PARKS BODY SHOP	10522 CHESTNUT AVE	CERS HAZ WASTE, HAZNET, CERS, HWTS	Higher	1 ft.
N153		10641 FERN AVE	CDL	Higher	1 ft.
E154	C J GRINDING INC	10543 DALE AVE	RCRA NonGen / NLR	Higher	1 ft.
D155	GOOD KNIGHT REPAIR,	8310 CERRITOS AVE	HAZNET	Higher	1 ft.
O156	STRUCTURAL STEEL FAB	10641 SYCAMORE AV	NPDES, CERS	Higher	1 ft.

MAPPED SITES SUMMARY

Target Property Address:
KATELLA AVENUE/CERRITOS AVENUE
STANTON, CA 90680

Click on Map ID to see full detail.

MAP ID	SITE NAME	ADDRESS	DATABASE ACRONYMS	RELATIVE ELEVATION	DIST (ft. & mi.)
O157	STRUCTURAL STEEL FAB	10641 SYCAMORE AVE	FINDS, ECHO	Higher	1 ft.
B158	HENRYS TIRES	8042 CERRITOS AVE ST	ECHO	Higher	1 ft.
E159	T G T MANUFACTURING	8470 CERRITOS AVE UN	HAZNET, HWTS	Higher	1 ft.
M160	PRO-COAT FINISHING	8459 STANDUSTRIAL AV	HAZNET, HWTS	Higher	1 ft.
M161	S & D LEASING	8459 STANDUSTRIAL AV	EMI	Higher	1 ft.
M162	ALL METALS PROCESSIN	8461 STANDUSTRIAL ST	CERS	Higher	1 ft.
D163	J&M COLLISION CENTER	8310 CERRITOS AVE	HAZNET, HWTS	Higher	1 ft.
E164	STANTON GRINDING	10529 DALE AVE	RCRA NonGen / NLR	Higher	1 ft.
M165	H & D MOLDING COMPAN	8357 STANDUSTRIAL ST	CERS	Higher	1 ft.
D166	NEWCOMB SPRING OF CA	8380 CERRITOS AVE	CERS HAZ WASTE, HAZNET, CERS, HWTS	Higher	1 ft.
M167	1X C'S PRECISION SHE	8361 STANDUSTRIAL ST	HAZNET, HWTS	Higher	1 ft.
M168	SECURITY PAINTING	8361 STANDUSTRIAL	RCRA-SQG, FINDS, ECHO	Higher	1 ft.
M169	CHOP IT KUSTOM FIT	8351 STANDUSTRIAL ST	FINDS, ECHO	Higher	1 ft.
M170	CARMET CO	8351 STANDUSTRIAL	HAZNET, HWTS	Higher	1 ft.
M171	CHOP IT KUSTOM FIT	8351 STANDUSTRIAL ST	NPDES	Higher	1 ft.
P172	STANTON RADIATOR INC	10645 BEACH BLVD	RCRA-SQG, CERS HAZ WASTE, FINDS, ECHO, HAZNET,...	Higher	1 ft.
P173	DPF MEDIC INC.	10645 BEACH BLVD	RCRA NonGen / NLR	Higher	1 ft.
P174	DPF MEDIC INC.	10645 BEACH BLVD	HAZNET, HWTS	Higher	1 ft.
P175	DPF MEDIC INC.	10645 BEACH BLVD	FINDS, ECHO	Higher	1 ft.
L176	IN-FLIGHT PRODUCT	8321 STANDUSTRIAL ST	FINDS, ECHO	Higher	1 ft.
L177	IN-FLIGHT PRODUCT	8321 STANDUSTRIAL ST	NPDES, CIWQS, CERS	Higher	1 ft.
L178	CMM & INC	8305 STANDUSTRIAL ST	HAZNET, HWTS	Higher	1 ft.
E179	HOLLANDER GLASS INC.	10521 DALE AVE	CHMIRS, CERS	Higher	1 ft.
L180	FOX ELECTRIC MOTOR R	8307 STANDUSTRIAL	RCRA-SQG, FINDS, ECHO, HAZNET, HWTS	Higher	1 ft.
Q181	FREEDMAN INDUSTRIAL	8192 MONROE AVE	RCRA NonGen / NLR	Higher	1 ft.
R182	TTS ENGINEERING	10681 CHESTNUT AVENU	RCRA NonGen / NLR	Higher	1 ft.
M183	HOT WAX DISTRIBUTORS	8362 STANDUSTRIAL ST	RCRA NonGen / NLR	Higher	1 ft.
Q184	K & G READY MIX INC	8237 MONROE AVE	RCRA NonGen / NLR	Higher	1 ft.
Q185	FLEMMING TRACTOR SER	8170 MONROE ST	HAZNET, HWTS	Higher	1 ft.
Q186	FLEMMING TRACTOR SER	8170 MONROE AVE	UST	Higher	1 ft.
S187	T.A. PUMP SALES AND	10770 BEACH BLVD	RCRA NonGen / NLR	Higher	1 ft.
M188	MAHOOD'S CUSTOM AUTO	8354 STANDUSTRIAL ST	EMI	Higher	1 ft.
Q189	A & S CEMENT CONTRAC	8140 MONROE AVE	RCRA NonGen / NLR	Higher	1 ft.
Q190	A & S CEMENT CONTRAC	8140 MONROE AV	CERS	Higher	1 ft.
Q191	A & S CEMENT CONTRAC	8140 MONROE AVE	FINDS, ECHO	Higher	1 ft.
T192	PURRFECT AUTO SERVIC	10711 BEACH BLVD	HAZNET, HWTS	Higher	1 ft.
M193	M & G CUSTOM POLISHI	8356 STANDUSTRIAL	RCRA NonGen / NLR	Higher	1 ft.
P194	1X MILLS, ROBERT	10652 FLOWER ST	HAZNET, HWTS	Lower	1 ft.
Q195	BD LOOPS INC	8161 MONROE AVE	NPDES, CERS	Lower	1 ft.

MAPPED SITES SUMMARY

Target Property Address:
KATELLA AVENUE/CERRITOS AVENUE
STANTON, CA 90680

Click on Map ID to see full detail.

MAP ID	SITE NAME	ADDRESS	DATABASE ACRONYMS	RELATIVE ELEVATION	DIST (ft. & mi.)
R196	CONVENIENCE TOWING &	10732 CHESTNUT AVE	UST	Higher	1 ft.
K197	CITY OF STANTON - PU	7871 PACIFIC ST	HAZNET, HWTS	Lower	1 ft.
L198	COUCH AND PHILLIPI	10680 FERN AVE	RGA LUST	Higher	1 ft.
L199	COUCH & PHILIPPI INC	10680 FERN ST	EMI, CERS	Higher	1 ft.
U200	VALOV SERVICES INC	8230 PACIFIC ST	HAZNET, HWTS	Higher	1 ft.
V201	10698 COURT STREET	10698 COURT STREET	US CDL	Higher	1 ft.
S202	GET SMART SCAFFOLD C	8072 MONROE AVE.	EMI	Higher	1 ft.
W203	TASHIMA AUTO BODY IN	8100,8101 MONROE AV	EMI	Higher	1 ft.
W204	ARAI AUTO SERVICE	8100 MONROE AVE	HAZNET, HWTS	Higher	1 ft.
W205	TASHIMA AUTO BODY IN	8100-8101 MONROE AV	EMI	Higher	1 ft.
W206	ARAI AUTO SERVICE	8100 MONROE AVE	FINDS, ECHO	Higher	1 ft.
X207	AUTOWORKS	8281 MONROE ST	HAZNET, HWTS	Higher	1 ft.
W208	ARAI AUTO SERVICE	8100 MONROE AVE	RCRA NonGen / NLR	Higher	1 ft.
Q209	K & G READY MIX INC	8237 MONROE AVE	ECHO	Higher	1 ft.
L210	COUCH & PHILIPPI INC	10680 FERN AVE.	EMI	Higher	1 ft.
S211	GET SMART SCAFFOLD C	8072 MONROE AVE	HAZNET, HWTS	Higher	1 ft.
M212	CHUCK CURREY	8358 STANDUSTRIAL ST	HAZNET, HWTS	Higher	1 ft.
L213	OCCS INC	10680 FERN AVENUE	LUST, Cortese, HIST CORTESE, NPDES, CIWQS, CERS	Higher	1 ft.
L214	COUCH & PHILIPPI INC	10680 FERN AVE	RCRA NonGen / NLR	Higher	1 ft.
Q215	1X WILSON, BUDDY	8231 MONROE ST	HAZNET, HWTS	Higher	1 ft.
Y216	GREAT SCOTT TREE SER	10761 COURT AVE	FINDS, ECHO	Higher	1 ft.
R217	COMMERCIAL RESTAURAN	10692 CHESTNUT AVE	HAZNET, HWTS	Higher	1 ft.
M218	W C ENGINE & TRANS	8352 STANDUSTRIAL	RCRA-SQG, FINDS, ECHO	Higher	1 ft.
L219	COUCH & PHILLIPPI	10680 FERN AVENUE	RGA LUST	Higher	1 ft.
J220	COTTER TREE SERVICE	10662 COURT STREET	HAZNET, HWTS	Higher	1 ft.
M221	CSD ENTERPRISES INC	8358 STANDUSTRIAL AV	HAZNET, HWTS	Higher	1 ft.
V222	LIBERTY CABINETS	8097 PACIFIC ST	EMI	Higher	1 ft.
Q223	BAXTER GRIFFIN	8210 MONROE	LUST, SWEEPS UST, Cortese, HIST CORTESE, CERS	Lower	1 ft.
Q224	BAXTER GRIFFIN	8210 MONROE	FINDS	Lower	1 ft.
Z225	BARRE PEAKER	10670 DALE AVE.	ECHO	Higher	1 ft.
Q226	BAXTER GRIFFIN CO	8210 MONROE AVE	UST	Lower	1 ft.
Q227	BAXTER-GRIFFIN CO.,	8210 MONROE	HAZNET, HWTS	Lower	1 ft.
Q228	BAXTER GRIFFIN	8210 MONROE AVE	RGA LUST	Lower	1 ft.
Q229	BAXTER GRIFFIN	8210 MONROE AVENUE	RGA LUST	Lower	1 ft.
Q230	BAXTER GRIFFIN	8210 MONROE	RGA LUST	Lower	1 ft.
V231	ZIONS FIRST NATIONAL	8097 PACIFIC STREET	ECHO	Higher	1 ft.
AA232	CITY OF STANTON CORP	8100 PACIFIC AVE	RCRA NonGen / NLR	Higher	1 ft.
L233	OCCS INC	10680 FERN AVE	ECHO	Higher	1 ft.
AB234	1X RON'S PLUMBING	10671 FLOWER ST	HAZNET, HWTS	Lower	1 ft.

MAPPED SITES SUMMARY

Target Property Address:
KATELLA AVENUE/CERRITOS AVENUE
STANTON, CA 90680

Click on Map ID to see full detail.

MAP ID	SITE NAME	ADDRESS	DATABASE ACRONYMS	RELATIVE ELEVATION	DIST (ft. & mi.)
Q235	FAILSAFE FIBERGLASS	8230 MONROE AVE STE	HAZNET, HWTS	Lower	1 ft.
X236	STANTON TRUCK & HEAV	8281 MONORE ST	RCRA-SQG, FINDS, ECHO	Higher	1 ft.
L237	COUCH AND PHILLIPI	10680 FERN	RGA LUST	Higher	1 ft.
AA238	VALOV SERVICES	8239 PACIFIC ST	HAZNET, HWTS	Higher	1 ft.
K239	CITY OF STANTON	10652 ROSE ST	HAZNET, HWTS	Lower	1 ft.
U240	ABLE DEGASSING INC	8230 PACIFIC ST	RCRA NonGen / NLR, HAZNET, HWTS	Higher	1 ft.
L241	RAVEN TOOL	8322 STANDUSTRIAL	HAZNET, HWTS	Higher	1 ft.
U242	VALOV SERVICES INC	8230 PACIFIC ST	HAZNET, HWTS	Higher	1 ft.
M243	M & G CUSTOM POLISHI	8356 STANDUSTRIAL ST	NPDES	Higher	1 ft.
Y244	PEMCO ENGINEERS INC	10762 CHESTNUT	HAZNET, HWTS	Higher	1 ft.
Z245		10670 DALE ST	AST	Higher	1 ft.
T246	PURRFECT AUTO SERVIC	10711 BEACH BLVD # 3	UST	Higher	1 ft.
L247	ORANGE COUNTY CHEMIC	10680 FERN AVE	HAZNET, NPDES, CERS, HWTS	Higher	1 ft.
AA248	STANTON CITY CORPORA	8152 8200 PACIFIC AV	NPDES	Higher	1 ft.
Z249	SCE - BARRE PEAKER G	10670 DALE AVENUE	AST	Higher	1 ft.
X250	SOLAG DISPOSAL	8270 MONROE ST	RGA LUST	Lower	1 ft.
X251	SOLAG DISPOSAL	8270 MONROE AVE	RGA LUST	Lower	1 ft.
X252	ORANGE COUNTY EXPRES	8270 MONROE AVE	CERS HAZ WASTE, HAZNET, CERS, HWTS	Lower	1 ft.
X253	MICHAEL SHAW	8270 MONROE AVE	RCRA NonGen / NLR	Lower	1 ft.
X254	SOLAG DISPOSAL	8270 MONROE	LUST, HIST UST, Cortese	Lower	1 ft.
X255	MIKES RV SERVICE AND	8270 MONROE AVE	RCRA NonGen / NLR	Lower	1 ft.
Q256	FREEDMAN INDUSTRIAL	8192 MONROE AVE	FINDS	Higher	1 ft.
X257	SOLAG DISPOSAL	8270 MONROE	RGA LUST	Lower	1 ft.
X258	MIKES RV SERVICE AND	8270 MONROE AVE	FINDS, ECHO	Lower	1 ft.
X259	SOLAG DISPOSAL	8270 MONROE STREET	RGA LUST	Lower	1 ft.
X260	SOLAG DISPOSAL	8270 MONROE	FINDS	Lower	1 ft.
M261	HOT WAX DISTRIBUTORS	8362 STANDUSTRIAL ST	RCRA-VSQG	Higher	1 ft.
X262	1X GARDEN GROVE COME	8270 MONROE	HAZNET, HWTS	Lower	1 ft.
X263	SOLAG DISPOSAL	8270 MONROE	LUST, HIST CORTESE, CERS	Lower	1 ft.
R264	1X AKIN, RON	10732 CHESTNUT AVE	HAZNET, HWTS	Higher	1 ft.
Q265	FREEDMAN INDUSTRIAL	8192 MONROE AVE	ECHO	Higher	1 ft.
W266	TASHIMA AUTO BODY, I	8101 MONROE STREET	HAZNET, HWTS	Higher	1 ft.
W267	A-1 ACCURATE AUTOMOT	10831 COURT AVE	CERS HAZ WASTE, CERS	Higher	1 ft.
K268	STANTON FIRE DEPT	7871 PACIFIC ST	UST	Lower	1 ft.
Q269	BEST DEAL INC	8171 MONROE AVE	CIWQS	Lower	1 ft.
V270	J V & D V MFG INC	10681 COURT ST	HAZNET, HWTS	Higher	1 ft.
L271	COUCH & PHILIPPI INC	10680 FERN ST	FINDS, ECHO	Higher	1 ft.
L272	OCCS INC	10680 FERN AVE	FINDS	Higher	1 ft.
W273	A-1 ACCURATE AUTOMOT	10831 COURT ST	HAZNET, HWTS	Lower	1 ft.

MAPPED SITES SUMMARY

Target Property Address:
KATELLA AVENUE/CERRITOS AVENUE
STANTON, CA 90680

Click on Map ID to see full detail.

MAP ID	SITE NAME	ADDRESS	DATABASE ACRONYMS	RELATIVE ELEVATION	DIST (ft. & mi.)
W274	A-1 ACCURATE AUTOMOT	10831 COURT ST	FINDS, ECHO	Lower	1 ft.
W275	A-1 ACCURATE AUTOMOT	10831 COURT ST	RCRA NonGen / NLR	Lower	1 ft.
T276	CON M TRUCKING INC	10700 FLOWER AVE	CIWQS, HWTS	Higher	1 ft.
Q277	K&G READY MIX, INC.	8237 MONROE AVE	CERS HAZ WASTE, HAZNET, CERS, HWTS	Higher	1 ft.
M278	HOT WAX DISTRUBUTORS	8362 STANDUSTRIAL ST	FINDS, ECHO	Higher	1 ft.
Q279	K G READY MIX INC	8241 MONROE AVE	FINDS, ECHO	Higher	1 ft.
U280		8230 PACIFIC ST.	CHMIRS	Higher	1 ft.
AA281	CITY OF STANTON CORP	8100 PACIFIC ST	SWF/LF, CERS HAZ WASTE, CERS TANKS, CERS	Higher	1 ft.
W282	INLINE CONSTRUCTION	10841 COURT AVE	HAZNET, HWTS	Lower	1 ft.
W283	BERNARDO CONCRETE IN	10841 COURT AVE	HAZNET, HWTS	Lower	1 ft.
Q284	FREEDMAN INDUSTRIAL	8192 MONROE AVE	HAZNET, HWTS	Higher	1 ft.
M285	VINYARD SYSTEMS MFG	8422 STANDUSTRIAL ST	NPDES, CERS, HWTS	Higher	1 ft.
K286	CITY FIRE STATION	7871 PACIFIC AVE	HIST UST	Lower	1 ft.
M287	STANTON INDUSTRIAL C	8452 STANDUSTRIAL ST	HAZNET, HWTS	Higher	1 ft.
Q288	HARPER'S BACKHOE SER	8141 ELECTRIC AVE	RCRA NonGen / NLR	Lower	1 ft.
Q289	HARPER'S BACKHOE	8141 ELECTRIC AVENUE	RGA LUST	Lower	1 ft.
Q290	HARPER'S BACKHOE SER	8141 ELECTRIC AVE	FINDS, ECHO	Lower	1 ft.
Q291	HARPER'S BACKHOE	8141 ELECTRIC AVE	RGA LUST	Lower	1 ft.
L292	FAT JACK ENTERPRISES	8322 STANDUSTRIAL UN	RCRA-SQG, FINDS, ECHO	Higher	1 ft.
W293	B B C KLEAN	10841 COURT ST	HAZNET, HWTS	Lower	1 ft.
V294	CON M TRUCKING INC	10681 COURT AVE	CIWQS	Higher	1 ft.
W295	WESTERN AV. P. -CAL	8150	HIST CORTESE	Lower	1 ft.
W296	WESTERN AV. PROP-CAL	8151	HIST CORTESE	Lower	1 ft.
L297	ORANGE COUNTY CHEMIC	10680 FERN AVE	ECHO	Higher	1 ft.
R298	TQ AUTO SERVICE & RE	10661 CHESTNUT AVE	CERS HAZ WASTE, CERS, HWTS	Higher	1 ft.
R299	LUMINAR CORP	10692 CHESTNUT AVE	HAZNET, HWTS	Higher	1 ft.
Y300	PEMCO ENGINEERS INC	10762 CHESTNUT	HAZNET, HWTS	Higher	1 ft.
R301	TQ AUTO SERVICE & RE	10661 CHESTNUT AVE	RCRA NonGen / NLR	Higher	1 ft.
AA302	CITY OF STANTON PUBL	8100 PACIFIC ST	RGA LF	Higher	1 ft.
Q303	K & G READY MIX INC	8237 MONROE AVE	FINDS	Higher	1 ft.
U304	ZIBA INVESTMENT CORP	8230 PACIFIC ST	HAZNET, HWTS	Higher	1 ft.
AA305	STANTON CITY CORPORA	8152 8200 PACIFIC AV	CIWQS	Higher	1 ft.
M306	FORMER QUICKSAND FAC	8358 STANDUSTRIAL ST	HAZNET, HWTS	Higher	1 ft.
AA307	CITY OF STANTON CORP	8100 PACIFIC AVE	HAZNET, HWTS	Higher	1 ft.
U308	BOBS TOWING	8230 PACIFIC ST	UST	Higher	1 ft.
Q309	K G READY MIX INC	8241 MONROE AVE	NPDES, CIWQS, CERS	Higher	1 ft.
Q310	PARTS OBSOLETE	8171 MONROE	HAZNET, HWTS	Lower	1 ft.
Z311	SO CAL EDISON CO	10670 DALE AVE	FINDS	Higher	1 ft.
L312	COUCH & PHILIPPI INC	10680 FERN AVE	UST	Higher	1 ft.

MAPPED SITES SUMMARY

Target Property Address:
KATELLA AVENUE/CERRITOS AVENUE
STANTON, CA 90680

Click on Map ID to see full detail.

MAP ID	SITE NAME	ADDRESS	DATABASE ACRONYMS	RELATIVE ELEVATION	DIST (ft. & mi.)
Q313	1X WESTERN AVE PROP.	8151 ELECTRIC AVE	HAZNET, HWTS	Lower	1 ft.
Q314	FREEDMAN INDUSTRIAL	8192 MONROE AVE	NPDES, WDS, CIWQS, CERS	Higher	1 ft.
Q315	3563 ORANGE COUNTY E	8151 ELECTRIC AVE	FINDS	Lower	1 ft.
Q316	WESTERN AV.PROP-CALI	8151 ELECTRIC AVE	RGA LUST	Lower	1 ft.
Q317	DI-CHEM/DRESSER	8100 8130 8150 8151	DRYCLEANERS	Lower	1 ft.
Q318	CALIFORNIA SHIPPING	8151 ELECTRIC AVENUE	UST	Lower	1 ft.
Q319	CALIFORNIA SHIPPING	8151 ELECTRIC AVE	LUST, UST, Orange Co. Industrial Site, Cortese,...	Lower	1 ft.
Q320	CALIFORNIA SHIPPING	8151 ELECTRIC AVE	RGA LUST	Lower	1 ft.
Q321	CALIFORNIA SHIPPING	8151 ELECTRIC	FINDS	Lower	1 ft.
Q322	CALIFORNIA SHIPPING	8151 ELECTRIC	RGA LUST	Lower	1 ft.
Q323	3DIESEL INC	8151 ELECTRIC AVE	RCRA NonGen / NLR	Lower	1 ft.
Q324	WESTERN AV.PROP-CALI	8151 ELECTRIC AVENUE	RGA LUST	Lower	1 ft.
Q325	3DIESEL INC	8151 ELECTRIC AVE	ECHO	Lower	1 ft.
W326	TASHIMA AUTO BODY, I	8101 MONROE STREET	HAZNET, HWTS	Higher	1 ft.
R327		10731 CHESTNUT AVE	ERNS	Higher	1 ft.
Z328	SOUTHERN CALIFORNIA	10670 DALE AVE	RCRA-LQG	Higher	1 ft.
U329	VALVO SERVICES INC	8230 PACIFIC ST	HAZNET, HWTS	Higher	1 ft.
W330	DICHEM DRESSER / CAL	8100 ELECTRIC AVENUE	ENVIROSTOR, CHMIRS, HIST CORTESE	Lower	1 ft.
M331	VINYARD SYSTEMS MFG	8422 STANDUSTRIAL ST	FINDS, ECHO	Higher	1 ft.
W332	DRESSER DICHEM-STANT	8100 ELECTRIC AVE	SEMS-ARCHIVE, RCRA NonGen / NLR	Lower	1 ft.
Z333	BARRE GENERATING STA	10670 DALE AVE.	FINDS	Higher	1 ft.
W334	G & G AUTO	8100 ELECTRIC AVE	RCRA-SQG, FINDS, ECHO	Lower	1 ft.
W335	DRESSER DICHEM-STANT	8100 ELECTRIC AVE	HAZNET, HWTS	Lower	1 ft.
W336	WESTERN AVENUE PROPE	8100 ELECTRIC AVE	HAZNET, HWTS	Lower	1 ft.
W337	1X CITY OF STOCKTON	8100 ELECTRIC AVENUE	HAZNET, HWTS	Lower	1 ft.
Q338	BD LOOPS INC	8161 MONROE AVE	FINDS, ECHO	Lower	1 ft.
W339		8100 ELECTRIC AVE.	ERNS	Lower	1 ft.
W340	G & G AUTO	8100 ELECTRIC AV	HIST UST, EMI	Lower	1 ft.
Q341	BD LOOPS INC	8161 MONROE AVE	CIWQS	Lower	1 ft.
AC342	CALIFORNIA COMFORT V	8130 ELECTRIC AVENUE	UST	Lower	1 ft.
AC343	3562 ORANGE COUNTY E	8130 ELECTRIC AVE	FINDS	Lower	1 ft.
AC344	W. AVE. PROP. CAL CO	8130 ELECTRIC AVENUE	RGA LUST	Lower	1 ft.
R345	PARTS UNLIMITED	10731 CHESTNUT AVE	HAZNET, HWTS	Higher	1 ft.
AC346	CALIFORNIA COMFORT V	8130 ELECTRIC AVE	LUST, Cortese, HAZNET, CERS, HWTS	Lower	1 ft.
AB347	RON'S PLUMBING	10671 FLOWER AVE	UST	Lower	1 ft.
AC348	CALIFORNIA COMFORT V	8130 ELECTRIC	FINDS	Lower	1 ft.
AC349	RENEW ENTERPRISES	8130 ELECTRIC AVENUE	RCRA NonGen / NLR	Lower	1 ft.
AC350	CALIFORNIA COMFORT V	8130 ELECTRIC	RGA LUST	Lower	1 ft.
S351	DV TRAILERS	8072 MONROE AVENUE	CERS HAZ WASTE, EMI, NPDES, CIWQS, CERS	Higher	1 ft.

MAPPED SITES SUMMARY

Target Property Address:
KATELLA AVENUE/CERRITOS AVENUE
STANTON, CA 90680

Click on Map ID to see full detail.

MAP ID	SITE NAME	ADDRESS	DATABASE ACRONYMS	RELATIVE ELEVATION	DIST (ft. & mi.)
AC352	CALIFORNIA COMFORT V	8130 ELECTRIC AVE	RGA LUST	Lower	1 ft.
AC353	RENEW ENTERPRISES	8130 ELECTRIC AVENUE	FINDS, ECHO	Lower	1 ft.
AC354	WESTERN AVENUES PROP	8130 ELECTRIC AVE	UST	Lower	1 ft.
AC355	1X WESTERN AVENUE PR	8130 ELECTRIC AVENUE	HAZNET, HWTS	Lower	1 ft.
AC356	1X BJ TITAN SVCS	8171 ELECTRIC ST	HAZNET, HWTS	Lower	1 ft.
Q357	G M INDUSTRIES, D R	8141 MONROE AVE	EMI	Lower	1 ft.
M358	M & G CUSTOM POLISHI	8356 STANDUSTRIAL	FINDS, ECHO	Higher	1 ft.
M359	VINEYARD SYSTEMS MAN	8422 STANDUSTRIAL	NPDES, CIWQS, CERS	Higher	1 ft.
W360	SSO MEDICAL WASTE MA	8101 MONROE AVE	HAZNET, HWT, MWMP, HWTS	Higher	1 ft.
R361	1X SMALL BUSINESS AS	10732 CHESTNUT STREE	HAZNET, HWTS	Higher	1 ft.
S362	DV TRAILERS	8072 MONROE AVENUE	CERS	Higher	1 ft.
R363	JUNK IS MONEY INC DB	10731 CHESTNUT AVE	HAZNET, HWTS	Higher	1 ft.
S364	1X GET SMART SCAFFOL	8072 MONROE AVE.	HAZNET, HWTS	Higher	1 ft.
S365	T/A PUMP SALES AND S	10770 BEACH BLVD	CERS HAZ WASTE, HAZNET, CERS, HWTS	Higher	1 ft.
T366	PURRFECT AUTO SERVIC	10711 BEACH BLVD	HAZNET, HWTS	Higher	1 ft.
T367	ALL TUNE AND LUBE	10711 BEACH	HAZNET, HWTS	Higher	1 ft.
O368	COTTERS TREE SERVICE	10662 COURT AVE	SWEEPS UST	Higher	1 ft.
Q369	PHIL SMITH PAINTING	8161 MONROE ST	HAZNET, HWTS	Lower	1 ft.
AC370	WESTERN AVE. PROP.-V	8181 ELECTRIC AVENUE	RGA LUST	Lower	1 ft.
N371	TOM MATSUI	10681 FERN AVE	HAZNET, HWTS	Higher	1 ft.
AC372	WESTERN AVENUE PROPE	8181 ELECTRIC	RGA LUST	Lower	1 ft.
AC373	WESTERN AVENUE PROPE	8181 ELECTRIC AVE	RGA LUST	Lower	1 ft.
AC374	WESTERN AVENUE PROPE	8181 ELECTRIC AVENUE	RGA LUST	Lower	1 ft.
AC375	WESTERN AVE. PROP.-V	8181 ELECTRIC AVE	RGA LUST	Lower	1 ft.
AC376	WESTERN AVENUE PROPE	8181 ELECTRIC	LUST, Cortese, WDS, CERS	Lower	1 ft.
AC377	CHARBONNEAUS TRACTOR	8181 ELECTRIC AVE	UST	Lower	1 ft.
AC378	LEISURE WORLD UNION	8181 ELECTRIC AVE	HAZNET, CIWQS, HWTS	Lower	1 ft.
AC379	WESTERN AVENUE PROPE	8181 ELECTRIC	FINDS	Lower	1 ft.
AC380	BOYD'S WHEELS	8181 ELECTRIC AVE	HAZNET, HWTS	Lower	1 ft.
M381	QUICKSAND	8358 STANDUSTRIAL ST	ENVIROSTOR, VCP	Higher	1 ft.
AC382	WESTERN AV.P.-CAL CO	8150 ELECTRIC AVENUE	RGA LUST	Lower	1 ft.
AC383	CALIFORNIA COMFORT V	8150 ELECTRIC AVENUE	RGA LUST	Lower	1 ft.
AC384	WESTERN AV.P.-CAL CO	8150 ELECTRIC AVE	RGA LUST	Lower	1 ft.
AD385	HARPERS BACKHOE SERV	8231 ELECTRIC AVE	LUST, UST, SWEEPS UST, CERS	Lower	1 ft.
AD386	HARPERS BACKHOE SERV	8231 ELECTRIC	FINDS	Lower	1 ft.
AD387	HARPER'S BACKHOE SER	8231 ELECTRIC AVE	RGA LUST	Lower	1 ft.
M388	M&G CUSTOM POLISHING	8356 STANDUSTRIAL AV	NPDES, CIWQS, CERS	Higher	1 ft.
AD389	HARPERS BACKHOE SERV	8231 ELECTRIC AVE	RGA LUST	Lower	1 ft.
AD390	HARPER EQUIPMENT REN	8231 ELECTRIC AVE	FINDS, ECHO	Lower	1 ft.

MAPPED SITES SUMMARY

Target Property Address:
KATELLA AVENUE/CERRITOS AVENUE
STANTON, CA 90680

Click on Map ID to see full detail.

MAP ID	SITE NAME	ADDRESS	DATABASE ACRONYMS	RELATIVE ELEVATION	DIST (ft. & mi.)
AD391	HARPER EQUIPMENT REN	8231 ELECTRIC AVE	CERS HAZ WASTE, CERS TANKS, HAZNET, CERS, HWTS	Lower	1 ft.
AD392	HARPERS BACKHOE SERV	8231 ELECTRIC	LUST, AST, Cortese, HIST CORTESE	Lower	1 ft.
AD393	1X HARPER'S BACKHOE	8231 ELECTRIC AVE.	HAZNET, HWTS	Lower	1 ft.
AD394	HARPER'S BACKHOE SER	8231 ELECTRIC AVENUE	RGA LUST	Lower	1 ft.
AD395	HARPERS BACKHOE SERV	8231 ELECTRIC	RGA LUST	Lower	1 ft.
AD396	HARPER EQUIPMENT REN	8231 ELECTRIC AVE	RCRA NonGen / NLR	Lower	1 ft.
Z397	SOUTHERN CALIFORNIA	10670 DALE AVENUE	FINDS	Higher	1 ft.
Y398	PEMCO ENGINEERING	10762 CHESTNUT ST	HAZNET, HWTS	Higher	1 ft.
L399	OCCS INC.	10680 FERN AVE.	SSTS	Higher	1 ft.
Y400		10761 COURT AVE	AST	Higher	1 ft.
V401	ZIONS FIRST NATIONAL	8097 PACIFIC STREET	FINDS	Higher	1 ft.
Q402	BUDDY WILSON -PROPER	8231 MONROE AVE	UST	Higher	1 ft.
Q403	FREEDMAN INDUSTRIAL	8211 MONROE AVE	CERS	Lower	1 ft.
M404	CHARLES CURREY	8358 STANDUSTRIAL ST	HAZNET, HWTS	Higher	1 ft.
U405	ABLE DEGASSING INC	8230 PACIFIC ST	FINDS, ECHO	Higher	1 ft.
W406	SSO MEDICAL WASTE MA	8101 MONROE AVE	RCRA-SQG, FINDS, ECHO	Higher	1 ft.
AD407	BILL MILLER	8191 ELECTRIC AVENUE	HAZNET, HWTS	Lower	1 ft.
Z408	SOUTHERN CALIFORNIA	10670 DALE AVE	FINDS, ECHO	Higher	1 ft.
R409	PARTS UNLIMITED	10731 CHESTNUT AVE	NPDES, CIWQS	Higher	1 ft.
R410		10731 CHESTNUT AVENU	CHMIRS	Higher	1 ft.
M411	QUICK SAND SANDBLAST	8358 STANDUSTRIAL	EMI	Higher	1 ft.
Z412	SOUTHERN CALIFORNIA	10670 DALE AVE	RCRA-LQG	Higher	1 ft.
AA413	CITY OF STANTON DEPT	8100 PACIFIC	HAZNET, HWTS	Higher	1 ft.
L414	COUCH & PHILLIPPI	10680 FERN AVE	RGA LUST	Higher	1 ft.
X415		8251 MONROE STE #1,	CHMIRS	Higher	1 ft.
V416	FORMER LIBERTY CABIN	8091 PACIFIC ST	Orange Co. Industrial Site	Higher	1 ft.
AC417	MOBILE FLEET LUB	8170 ELECTRIC	RCRA-SQG, FINDS, ECHO, HAZNET, HWTS	Lower	1 ft.
AA418	CITY OF STANTON CORP	8100 PACIFIC AVE	FINDS, ECHO	Higher	1 ft.
M419	QUICKSAND	8358 STANDUSTRIAL AV	FINDS	Higher	1 ft.
P420	ROBERT MILLS LANDSCA	10652 FLOWER AVE	UST	Lower	1 ft.
V421	LIBERTY CABINETS INC	8097 PACIFIC ST	FINDS	Higher	1 ft.
K422	CITY FIRE STATION	7871 PACIFIC ST	HIST UST	Lower	1 ft.
S423	T.A. PUMP SALES AND	10770 BEACH BLVD	FINDS, ECHO	Higher	1 ft.
L424	ORANGE COUNTY CHEMIC	10680 FERN AVE	FINDS	Higher	1 ft.
V425	ZIONS FIRST NATIONAL	8097 PACIFIC STREET	RCRA NonGen / NLR	Higher	1 ft.
M426	FORMER QUICKSAND FAC	8358 STANDUSTRIAL ST	HAZNET, HWTS	Higher	1 ft.
T427	PURRFECT AUTO SERVIC	10711 BEACH BLVD	CERS HAZ WASTE, HAZNET, CERS, HWTS	Higher	1 ft.
S428	A 1 ACCURATE AUTOMOT	10782 BEACH BLVD	RCRA-SQG, FINDS, ECHO	Higher	1 ft.
K429	SOUTHERN PACIFIC RAI	7800 PACIFIC ST	UST	Lower	1 ft.

MAPPED SITES SUMMARY

Target Property Address:
KATELLA AVENUE/CERRITOS AVENUE
STANTON, CA 90680

Click on Map ID to see full detail.

MAP ID	SITE NAME	ADDRESS	DATABASE ACRONYMS	RELATIVE ELEVATION	DIST (ft. & mi.)
T430	STANTON METAL PRODUC	7931 PACIFIC ST	UST	Higher	1 ft.
S431	DV TRAILERS	8072 MONROE AVENUE	FINDS, ECHO	Higher	1 ft.
M432	MAHOOD'S AUTO BODY	8354 STANDUSTRIAL	HAZNET, HWTS	Higher	1 ft.
R433	TQ AUTO SERVICE & RE	10661 CHESTNUT AVE	FINDS, ECHO	Higher	1 ft.
P434	GRUMPY'S HOG SHOP	10687 BEACH BLVD	HAZNET, HWTS	Higher	1 ft.
R435	1X RON AKIN	10692 CHESTNUT	HAZNET, HWTS	Higher	1 ft.
R436	PARTS UNLIMITED	10731 CHESTNUT	RCRA-SQG, FINDS, ECHO, WIP	Higher	1 ft.
Z437	SOUTHERN CALIFORNIA	10670 DALE AVE	CERS HAZ WASTE, EMI, HAZNET, CERS, HWTS	Higher	1 ft.
K438	FIRE STATION 46	7871 PACIFIC STREET	CIWQS	Lower	1 ft.
R439	TTS ENGINEERING	10681 CHESTNUT AVENU	FINDS, ECHO	Higher	1 ft.
Y440	GREAT SCOTT TREE SER	10761 COURT AVE	RCRA NonGen / NLR	Higher	1 ft.
N441	SPARKS AUTOMOTIVE	10682 SYCAMORE	HAZNET, HWTS	Higher	1 ft.
M442	VINEYARD SYSTEMS MAN	8422 STANDUSTRIAL	FINDS, ECHO	Higher	1 ft.
M443	HOT WAX DISTRUBUTORS	8362 STANDUSTRIAL ST	NPDES	Higher	1 ft.
T444	CON M TRUCKING - FLO	10700 FLOWER ST	WDS	Higher	1 ft.
Y445	GREAT SCOTT TREE SER	10761 COURT AVE	CERS HAZ WASTE, CERS TANKS, HAZNET, CERS, HWTS	Higher	1 ft.
AD446	JOHNSON AND TURNER	8241 ELECTRIC AVENUE	RGA LUST	Lower	1 ft.
AD447	1X JOHNSON & TURNER	8241 ELECTRIC AVE	HAZNET, HWTS	Lower	1 ft.
AD448	JOHNSON AND TURNER	8241 ELECTRIC AVE	RGA LUST	Lower	1 ft.
AD449	JOHNSON & TURNER	8241 ELECTRIC	RGA LUST	Lower	1 ft.
AD450	JOHNSON TURNER	8241 ELECTRIC AVE	RGA LUST	Lower	1 ft.
AD451	JOHNSON & TURNER PAI	8241 ELECTRIC AVE	LUST, UST, CERS HAZ WASTE, HIST UST, RCRA NonGen /...	Lower	1 ft.
AE452	CHEMMARK OF LONG BEA	8210 ELECTRIC AVE	SSTS	Lower	1 ft.
AE453	CHEM-MARK OF LONG BE	8210 ELECTRIC AV	NPDES, CERS	Lower	1 ft.
AE454	CHEMMARK OF LONG BEA	8210 ELECTRIC AVENUE	ECHO	Lower	1 ft.
AE455	CHEMMARK OF LONG BEA	8210 ELECTRIC AVENUE	FINDS	Lower	1 ft.
Y456	CR ENGLAND & SONS IN	8090 PACIFIC AVE	HAZNET, HWTS	Higher	1 ft.
Q457	CUL A QUIP	8237 MONROE AVE	UST	Higher	1 ft.
R458	PARTS UNLIMITED	10731 CHESTNUT	HAZNET, HWTS	Higher	1 ft.
Y459	PEMCO ENGINEERS INC	10762 CHESTNUT	RCRA NonGen / NLR, FINDS, ECHO	Higher	1 ft.
M460	MAHOOD'S AUTO BODY	8354 STANDUSTRIAL	RCRA-SQG, FINDS, ECHO	Higher	1 ft.
R461	THOROUGHbred OFFSHOR	10732 CHESTNUT AV	EMI	Higher	1 ft.
AF462	MARTINIC ENGINEERING	10932 CHESTNUT AVE	HAZNET, HWTS	Lower	1 ft.
AG463	ABEL CONCRETE	8251 KATELLA	RGA LUST	Lower	1 ft.
AH464	GERMAN CAR SVC	8210 KATTELA UNIT I	RCRA-SQG, FINDS, ECHO	Lower	1 ft.
AH465	ELF ELECTRONICS	8210 W KATELLA STE I	HAZNET, HWTS	Lower	1 ft.
AI466	KATELLA PLYWOOD AND	8121 KATELLA AVE	FINDS	Lower	1 ft.
AG467	ABEL CONCRETE	8251 KATELLA AVE	RGA LUST	Lower	1 ft.
AJ468	UNITED ELECTRICAL EN	8032 CHESTER	RGA LUST	Lower	1 ft.

MAPPED SITES SUMMARY

Target Property Address:
KATELLA AVENUE/CERRITOS AVENUE
STANTON, CA 90680

Click on Map ID to see full detail.

MAP ID	SITE NAME	ADDRESS	DATABASE ACRONYMS	RELATIVE ELEVATION	DIST (ft. & mi.)
AJ469	TARGET STATION #32	10961 BEACH BLVD # 3	UST	Lower	1 ft.
AJ470	UNITED ELECTRICAL EN	8032 CHESTER	FINDS	Lower	1 ft.
AF471	INTRO	10931 COURT ST	HAZNET, HWTS	Lower	1 ft.
AI472	KATELLA PLYWOOD AND	8121 KATELLA AVE	RCRA NonGen / NLR	Lower	1 ft.
AI473	KATELLA PLYWOOD & LU	8121 KATELLA AVE	UST, SWEEPS UST, CERS	Lower	1 ft.
AH474	INTERNATIONAL AUTO T	8151 KATELLA AVE	FINDS, ECHO	Lower	1 ft.
AF475	ORCO BLOCK COMPANY I	8042 KATELLA AVE	UST, SWEEPS UST	Lower	1 ft.
AF476	ORCO BLOCK & HARDSCA	8042 KATELLA AVE	UST	Lower	1 ft.
AG477	ABEL CONCRETE/FORMER	8251 KATELLA AVE	RGA LUST	Lower	1 ft.
AF478	MALCO TOOL & MACHINE	10931 COURT ST	RCRA NonGen / NLR, HAZNET, HWTS	Lower	1 ft.
AF479	ORCO BLOCK CO INC	8042 KATELLA AVE	FINDS	Lower	1 ft.
AH480	EWLES MATERIALS	8182 KATELLA	RCRA NonGen / NLR	Lower	1 ft.
AJ481	JACK GEBELIN/UNITED	8032 CHESTER STREET	HAZNET, HWTS	Lower	1 ft.
AJ482	G&M OIL CO 50	10961 SO BEACH BLVD	RCRA NonGen / NLR	Lower	1 ft.
AF483	J&E FORKLIFT SERVICE	10900 CHESTNUT AVE	HAZNET, HWTS	Lower	1 ft.
AF484	JOHNS FORKLIFT	10900 CHESTNUT AVE	HAZNET, HWTS	Lower	1 ft.
AG485	ABEL CONCRETE	8251 KATELLA AVENUE	RGA LUST	Lower	1 ft.
AJ486	G&M OIL CO 50	10961 SO BEACH BLVD	HAZNET, HWTS	Lower	1 ft.
AH487	JOHN B. EWLES INC	8182 KATELLA AVE	CERS HAZ WASTE, EMI, CERS	Lower	1 ft.
AJ488	UNITED ELECTRICAL EN	8032 CHESTER AVE	RGA LUST	Lower	1 ft.
AF489	ORCO BLOCK CO INC	8042 KATELLA AVE	RCRA NonGen / NLR	Lower	1 ft.
AJ490	G M OIL #50	10961 BEACH BLVD	RGA LUST	Lower	1 ft.
AJ491	12059 ORANGE COUNTY	10961 BEACH BLVD	FINDS	Lower	1 ft.
AJ492	1X JACK GEBELIN	8032 CHESTER STREET	HAZNET, HWTS	Lower	1 ft.
AH493	TED R JENKINS	8182 KATELLA	HAZNET, HWTS	Lower	1 ft.
AI494	KATELLA PLYWOOD AND	8121 KATELLA AVE	ECHO	Lower	1 ft.
AJ495	G AND M SS #50	10961 BEACH BOULEVAR	RGA LUST	Lower	1 ft.
AD496	DESIGN FORM INC	8250 ELECTRIC AVE.	FINDS, ECHO	Lower	1 ft.
AF497	VERIZON WIRELESS: PL	8042 KATELLA AVE	FINDS	Lower	1 ft.
AH498	EWLES MATERIALS	8182 KATELLA	HAZNET, HWTS	Lower	1 ft.
AG499	ABEL CONCRETE	8251 KATELLA	FINDS	Lower	1 ft.
AF500	MARTINIC ENGINEERING	10932 CHESTNUT AVE	CERS HAZ WASTE, HAZNET, CERS, HWTS	Lower	1 ft.
AF501	ORCO BLOCK & HARDSCA	8042 KATELLA AVE	FINDS, ECHO	Lower	1 ft.
AJ502	G AND M OIL SS #50	10961 BEACH BOULEVAR	RGA LUST	Lower	1 ft.
AH503	NONE	8151 KATELLA AVENUE	HIST UST, EMI, CERS	Lower	1 ft.
AG504	ABEL CONCRETE	8251 KATELLA AVE	LUST, UST, Cortese, CERS	Lower	1 ft.
AH505	CARIBIA INC	8200 KATELLA AVE, SU	ECHO	Lower	1 ft.
AF506	MARTINIC ENGINEERING	10932 CHESTNUT AVE	FINDS, ECHO	Lower	1 ft.
AJ507	G & M OIL #50	10961 BEACH	RGA LUST	Lower	1 ft.

MAPPED SITES SUMMARY

Target Property Address:
KATELLA AVENUE/CERRITOS AVENUE
STANTON, CA 90680

Click on Map ID to see full detail.

MAP ID	SITE NAME	ADDRESS	DATABASE ACRONYMS	RELATIVE ELEVATION	DIST (ft. & mi.)
AJ508	G&M OIL CO 50	10961 SO BEACH BLVD	FINDS, ECHO	Lower	1 ft.
AJ509	G&M OIL CO. #50	10961 BEACH BLVD	LUST, CERS HAZ WASTE, HIST UST, CERS TANKS,...	Lower	1 ft.
AE510	FIELD TIME TARGET AN	8230 ELECTRIC AVE	RCRA-LQG, FINDS, ECHO	Lower	1 ft.
AF511	ORCO BLOCK COMPANY S	8042 KATELLA AVE	AST	Lower	1 ft.
AH512	INTERNATIONAL AUTO T	8151 KATELLA AVE	CERS HAZ WASTE, HAZNET, CERS, HWTS	Lower	1 ft.
AH513	JOHN B. EWLES INC	8182 KATELLA AVE	FINDS	Lower	1 ft.
AH514	ABEL CONCRETE	8151 KATELLA AVENUE	RGA LUST	Lower	1 ft.
AJ515	UNITED ELECTRICAL EN	8032 CHESTER STREET	RGA LUST	Lower	1 ft.
AH516	INTERNATIONAL AUTO T	8151 KATELLA AVE	RCRA NonGen / NLR	Lower	1 ft.
AF517	MARTINIC ENGINEERING	10932 CHESTNUT AVE	RCRA NonGen / NLR	Lower	1 ft.
AF518	ORCO BLOCK COMPANY -	8042 KATELLA AVE	HIST UST, WDS	Lower	1 ft.
AJ519	G&M OIL CO.	10961 BEACH BLVD	FINDS	Lower	1 ft.
AF520	MALCO TOOL & MACHINE	10931 COURT ST	FINDS, ECHO	Lower	1 ft.
AD521	DESIGN FORM	8250 ELECTRIC AVE	NPDES, HWTS	Lower	1 ft.
AJ522	G & M OIL # 50	10961 BEACH BLVD # 5	UST	Lower	1 ft.
AF523	ORCO BLOCK COMPANY-S	8042 KATELLA	HAZNET, HWTS	Lower	1 ft.
AF524	JUAN P SANCHEZ	10951 COURT AVE	PEST LIC	Lower	1 ft.
AH525	GOLDEN TOUCH AUTO BO	8151 KATELLA AVE	FINDS	Lower	1 ft.
AH526	1X DEAN HILL	8151 KATELLA	HAZNET, HWTS	Lower	1 ft.
AI527	KATELLA PLYWOOD AND	8121 KATELLA AVE	HAZNET, HWTS	Lower	1 ft.
AH528	CARIBIA INC	8200 KATELLA AVE, SU	RCRA NonGen / NLR	Lower	1 ft.
AF529	ORCO BLOCK & HARDSCA	8042 KATELLA AVE	CERS HAZ WASTE, CERS TANKS, NPDES, CIWQS, CERS	Lower	1 ft.
AH530	EWLES MATERIALS	8182 KATELLA	FINDS, ECHO	Lower	1 ft.
AJ531	G & M OIL #50	10961 BEACH BLVD	LUST	Lower	1 ft.
AI532		8121 KATELLA	CHMIRS	Lower	1 ft.
AG533	ROSETTA REHDER	8251 KATELLA AVE	HAZNET, HWTS	Lower	1 ft.
AF534	1X P M MART	8011 KATELLA AVE	HAZNET, HWTS	Lower	1 ft.
AJ535	G & M OIL CO	10961 SOUTH BEACH BL	HAZNET, HWTS	Lower	1 ft.
AF536	ORCO BLOCK CO INC	8042 KATELLA AVE	EMI, HAZNET, CERS, HWTS	Lower	1 ft.
AH537	EWLES MATERIALS-STAN	8182 KATELLA AVE	NPDES, WDS, CIWQS, CERS	Lower	1 ft.
AH538	CARIBIA INC	8200 KATELLA AVE STE	HAZNET, HWTS	Lower	1 ft.
AH539	CARIBIA INC	8200 KATELLA AVE, SU	FINDS	Lower	1 ft.
AI540	KATELLA PLYWOOD & LU	8121 KATELLA	HAZNET, HWTS	Lower	1 ft.
AF541	ORCO BLOCK CO INC	8042 KATELLA AVE	RCRA-SQG, HIST UST, ECHO	Lower	1 ft.
AJ542	G & M OIL CO LLC	10961 BEACH BLVD	EDR Hist Auto	Lower	1 ft.
AJ543	TARGET STATION #32	10961 S BEACH BLVD	SWEEPS UST	Lower	1 ft.
AJ544	UNITED ELECTRIC	8032 CHESTER AVE	LUST, UST, Cortese, CERS	Lower	1 ft.
AJ545	G AND M OIL SS #50	10961 BEACH BLVD	RGA LUST	Lower	1 ft.
AH546	EWLES MATERIALS STAN	8182 KATELLA AVE	FINDS, ECHO	Lower	1 ft.

MAPPED SITES SUMMARY

Target Property Address:
KATELLA AVENUE/CERRITOS AVENUE
STANTON, CA 90680

Click on Map ID to see full detail.

MAP ID	SITE NAME	ADDRESS	DATABASE ACRONYMS	RELATIVE ELEVATION	DIST (ft. & mi.) DIRECTION
AJ547	UNITED ELECTRICAL EN	8032 CHESTER ST	RGALUST	Lower	1 ft.
AJ548	G & M OIL #50	10961 BEACH BLVD	RGALUST	Lower	1 ft.
AE549	FIELD TIME TARGET AN	8230 ELECTRIC AVE	CERS HAZ WASTE, EMI, HAZNET, CERS, HWTS	Lower	1 ft.
AF550	UNITED ELECTRICAL EN	8032	HIST CORTESE	Lower	1 ft.
C551	ESTHER SY DMD	10468 BEACH BLVD	RCRA NonGen / NLR	Higher	19, 0.004, NNW
552	HOMMERS UNION SERVIC	11002 BEACH	EDR Hist Auto	Lower	49, 0.009, SSW
AK553	BRIGHT NOW DENTAL A	11001 BEACH BLVD	RCRA NonGen / NLR	Lower	88, 0.017, SSW
AK554	SCHRADER STEPHAN	11001 BEACH BLVD	EDR Hist Auto	Lower	88, 0.017, SSW
555	TONY TRAN	10840 ROSE ST	RCRA NonGen / NLR	Lower	102, 0.019, WSW
AL556	7 - ELEVEN FOOD STOR	10499 BEACH BLVD	UST	Higher	128, 0.024, NNW
AL557	7-ELEVEN STATION #24	10499 BEACH BLVD	LUST	Higher	128, 0.024, NNW
AL558	7-ELEVEN	10499 BEACH	UST	Higher	128, 0.024, NNW
AL559	7-ELEVEN STORE #2455	10499 BEACH BLVD	LUST, HIST UST, Cortese, CERS	Higher	128, 0.024, NNW
AL560	KOZAK RAY	10499 BEACH BLVD	EDR Hist Auto	Higher	128, 0.024, NNW
AL561	7-ELEVEN STORE 2112-	10499 BEACH BLVD	RCRA NonGen / NLR	Higher	128, 0.024, NNW
AL562	7-ELEVEN STORE 24559	10499 BEACH STREET	SWEEPS UST, HIST UST	Higher	128, 0.024, NNW
Z563	STANTON ENERGY RELIA	10711 DALE AVE	CERS HAZ WASTE, CERS TANKS, NPDES, CIWQS, CERS,...	Higher	172, 0.033, East
Z564	W POWER, LLC	10711 DALE AVE.	RCRA NonGen / NLR	Higher	172, 0.033, East
Z565	STANTON ENERGY RELIA	10711 DALE AVENUE	RCRA-SQG	Higher	172, 0.033, East
AM566	DALE CLEANERS	10428 DALE AV	EDR Hist Cleaner	Higher	173, 0.033, NE
AM567	DALE CLEANERS	10428 DALE AVE	RCRA-SQG, FINDS, ECHO	Higher	173, 0.033, NE
AM568	DALE CLEANERS	10428 DALE ST	DRYCLEANERS	Higher	173, 0.033, NE
AN569	MAACO AUTO PAINTING	10981 BOATMAN AVE	RCRA-SQG, CERS HAZ WASTE, FINDS, ECHO, EMI,...	Lower	189, 0.036, SE
AO570	FORD WHOLESALE CO IN	8302 KATELLA AVE	UST	Lower	226, 0.043, SE
AO571	FORD WHOLESALE COMPA	8302 KATELLA AVE	CERS TANKS, HAZNET, CERS, HWTS	Lower	226, 0.043, SE
AP572	AMERICAN CAMPER SHEL	11151 BEACH	LUST, Cortese, HIST CORTESE, CERS	Lower	243, 0.046, SSW
AP573	ELEANOR PERRIER	11151 BEACH BLVD	UST, SWEEPS UST	Lower	243, 0.046, SSW
AQ574	KERN PRODUCTS	8341 MONROE AVE	LUST, Cortese, HIST CORTESE, CERS	Higher	251, 0.048, ESE
AN575	CHEMICAL WASTE MANAG	10960 BOATMAN WY	RCRA NonGen / NLR, FINDS, ECHO	Lower	271, 0.051, ESE
AN576	EINHORN INDUSTRIES L	10960 BOATMAN AVE	RCRA NonGen / NLR	Lower	271, 0.051, ESE
AR577	ABLE DEGASSING INC D	10741 DALE AVE	RCRA NonGen / NLR	Higher	279, 0.053, East
AS578	CAL TRANS STANTON MT	8122 KATELLA AVE	RCRA-SQG, UST	Lower	284, 0.054, South
AS579	CALTRANS D12 STANTON	8122 KATELLA AVE	CERS HAZ WASTE, HWTS	Lower	284, 0.054, South
AS580	CAL TRANS	8122 KATELLA	SWF/LF, LUST, HIST UST, Cortese, CERS	Lower	284, 0.054, South
AP581	RELIABLE CLEANERS EN	11182 BEACH BLVD	EDR Hist Cleaner	Lower	285, 0.054, SSW
AO582	GRAPHICS WEST	8349 KATELLA	RCRA-SQG, FINDS, ECHO	Lower	288, 0.055, SE
AQ583	MAGNOLIA DRAPERY CLE	8368 C MONROE ST	RCRA-SQG, FINDS, ECHO, HAZNET, HWTS	Higher	293, 0.055, ESE
AQ584	ORANGE COUNTY BOAT R	8351 MONROE AVE	CERS HAZ WASTE, HAZNET, CERS, HWTS	Higher	311, 0.059, ESE
AN585	SIGNS & SERVICES CO	10980 BOATMAN AVE	CERS HAZ WASTE, HAZNET, CERS, HWTS	Lower	318, 0.060, SE

MAPPED SITES SUMMARY

Target Property Address:
KATELLA AVENUE/CERRITOS AVENUE
STANTON, CA 90680

Click on Map ID to see full detail.

MAP ID	SITE NAME	ADDRESS	DATABASE ACRONYMS	RELATIVE ELEVATION	DIST (ft. & mi.) DIRECTION
AN586	SIGNS AND SERVICES	10980 BOATMAN AVE	RCRA-SQG, FINDS, ECHO	Lower	318, 0.060, SE
AQ587	HI TECH TREATMENT CO	8355 MONROE AVE	RCRA NonGen / NLR, FINDS, ECHO, HAZNET, HWTS	Higher	370, 0.070, ESE
AO588	PENHALL DIAMOND PROD	8351 KATELLA AVE	RCRA-SQG, FINDS, ECHO	Lower	393, 0.074, SE
AO589	PENHALL EQUIPMENT	8351 KATELLA AVE	RCRA NonGen / NLR	Lower	393, 0.074, SE
AT590	FOOD 4 LESS # 518	7910 KATELLA AVE	RCRA NonGen / NLR	Lower	398, 0.075, SW
AT591	FOOD 4 LESS # 518	7910 KATELLA AVE	CERS HAZ WASTE, HAZNET, CERS, HWTS	Lower	398, 0.075, SW
AO592	GOLDEN RECYLCE COMPA	8352 KATELLA AVE	RCRA NonGen / NLR	Lower	401, 0.076, SE
AO593	GOLDEN RECYCLE CO	8352 KATELLA AVE	SWRCY, NPDES, CIWQS, CERS	Lower	401, 0.076, SE
AQ594	CBS BUG SHOP #2	8362 MONROE AVE	RCRA-SQG, FINDS, ECHO	Higher	439, 0.083, ESE
AQ595	REBECCA VALE	8362 MONROE AVE.	RCRA NonGen / NLR	Higher	439, 0.083, ESE
596	WILLIAM GAVINO	10601 TAMARACK WAY	RCRA NonGen / NLR	Lower	445, 0.084, WNW
AQ597	EXOTIC CHEM CO INC	8371 MONROE AVE	RCRA-SQG, FINDS, ECHO	Higher	461, 0.087, ESE
AQ598	MAGNOLIA DRAPERY CLE	8368 MONROE AVE	DRYCLEANERS	Higher	468, 0.089, ESE
AQ599	MAGNOLIA DRAPERY CLE	8368 MONROE ST	DRYCLEANERS	Higher	468, 0.089, ESE
AQ600	MAGNOLIA DRAPERIES	8368 MONROE AVE	EDR Hist Cleaner	Higher	468, 0.089, ESE
AO601	GOLDEN RECYCLE COMPA	8372 KATELLA AVENUE	RCRA NonGen / NLR	Higher	493, 0.093, SE
AQ602	HOT RODS BY BOYD INC	8372 MONROE	RCRA NonGen / NLR, FINDS, ECHO, EMI, HAZNET, HWTS	Higher	497, 0.094, ESE
AU603	AERO MARINE SERVICE	8391 MONROE AVE	EDR Hist Auto	Higher	513, 0.097, East
AV604	EDS MACHINE SVC	8376 KATELLA AVE	RCRA-SQG, FINDS, ECHO	Higher	513, 0.097, SE
AR605	BEE LINE ASPHALT & C	10821 DALE	LUST, Cortese, HIST CORTESE, CERS	Higher	524, 0.099, East
AR606	BEE LINE ASPHALT CO	10821 DALE AVE	UST, HIST UST	Higher	524, 0.099, East
AW607	MARWIN CONSTRUCTION	10755 OAK ST	HIST UST	Lower	528, 0.100, West
AW608	MARWIN CONSTRUCTION	10755 OAK ST	RCRA-SQG, LUST, FINDS, ECHO, Cortese, HAZNET, HIST...	Lower	528, 0.100, West
AT609	COUNTY OF ORANGE/STA	7850 KATELLA AVE.	RCRA NonGen / NLR	Lower	588, 0.111, SW
AX610	ADMORE AUTO DISMANT	8188 KATELLA	AST, CERS HAZ WASTE, CERS TANKS, NPDES, WDS,...	Higher	598, 0.113, SSE
AX611		8188 KATELLA AVE	AST	Higher	598, 0.113, SSE
AX612	LKQ PICK YOUR PART	8188 KATELLA AVE	RCRA NonGen / NLR	Higher	598, 0.113, SSE
AU613	BENITO LOPEZ	8400 MONROE AVE.	RCRA NonGen / NLR	Higher	614, 0.116, ESE
AU614	T & H MACHINING INC	8400 MONROE AVE STE	RCRA NonGen / NLR	Higher	614, 0.116, ESE
AU615	B GERMAN LOPEZ REMOD	8400 MONROE AVE	RCRA NonGen / NLR	Higher	614, 0.116, ESE
AU616	HOT ROD & HOGS	8400 MONROE AVE #4	CERS HAZ WASTE, HAZNET, CERS, HWTS	Higher	614, 0.116, ESE
617	BEE LINE ASPHALT CO	10821 DALE STREET	HIST UST	Higher	631, 0.120, ESE
AV618	DARLING DENVER D INC	8402 KATELLA AVE	EDR Hist Auto	Higher	658, 0.125, SE
AV619	DARCO CONSTRUCTION	8402 KATELLA	RCRA NonGen / NLR	Higher	658, 0.125, SE
AV620	DARCO CONSTRUCTION	8402 KATELLA AVE	CERS TANKS, CERS	Higher	658, 0.125, SE
AV621	PATS LAWNMOWER & SAW	8414 KATELLA AVE	RCRA NonGen / NLR	Higher	699, 0.132, SE
AV622	PATS LAWNMOWER AND S	8414 KATELLA AVE	RCRA-SQG, FINDS, ECHO	Higher	699, 0.132, SE
AV623	SOUTHSIDE AUTOMOTIVE	8418 KATELLA AVE	RCRA NonGen / NLR	Higher	714, 0.135, SE
AV624	JAZZ AUTO BODY & PAI	8420 KATELLA AVE STE	RCRA NonGen / NLR	Higher	719, 0.136, SE

MAPPED SITES SUMMARY

Target Property Address:
KATELLA AVENUE/CERRITOS AVENUE
STANTON, CA 90680

Click on Map ID to see full detail.

MAP ID	SITE NAME	ADDRESS	DATABASE ACRONYMS	RELATIVE ELEVATION	DIST (ft. & mi.) DIRECTION
625	KARINA BARRON	8622 LULLABY LN	RCRA NonGen / NLR	Higher	727, 0.138, ENE
AY626	NANCY ROHRS & MARK L	10961 DALE AVE	UST	Higher	730, 0.138, ESE
AV627	AUTOMOTIVE RPR CO	8443 KATELLA	RCRA-SQG, FINDS, ECHO	Higher	733, 0.139, SE
AZ628	STANTON POLICE DEPAR	11100 CEDAR ST	HIST UST	Lower	759, 0.144, SW
AZ629	ORANGE COUNTY SHERIF	11100 CEDAR STREET	UST	Lower	759, 0.144, SW
AZ630	CITY OF STANTON	11100 CEDAR	LUST, HIST UST, Cortese, HIST CORTESE, CERS	Lower	759, 0.144, SW
BA631	SCE BARRE SUBSTATION	8662 CERRITOS AVE	LUST, SWEEPS UST, HIST UST, CERS TANKS, Cortese,...	Higher	794, 0.150, ENE
BA632	BARRE SUBSTATION	8662 CERRITOS AVE.	RCRA-LQG	Higher	794, 0.150, ENE
633	CHEVRON STATION SW88	11250 BEACH BLVD	RCRA-SQG, FINDS, ECHO	Lower	868, 0.164, South
AY634	CRUZ TIRES & AUTO RE	8447 KATELLA AVE	RCRA NonGen / NLR	Higher	880, 0.167, ESE
AY635	COAST TO COAST CAR R	8447 KATELLA AVE	CERS HAZ WASTE, HAZNET, CERS, HWTS	Higher	880, 0.167, ESE
BB636	KATELLA HOSPITAL	7770 KATELLA	LUST, Cortese, CERS	Lower	913, 0.173, SW
BB637	SUNCREST HOSPITAL OF	7770 KATELLA AVE	UST	Lower	913, 0.173, SW
BB638	KATELLA HOSPITAL	7770	SWEEPS UST, HIST CORTESE	Lower	913, 0.173, SW
BC639	ALLEC TRUCKING	10881 DALE AVE	UST	Higher	950, 0.180, ESE
BD640	HARUO HAYASHI	10390 LANDERS WAY	RCRA NonGen / NLR	Lower	990, 0.188, NW
BE641	UNOCAL #7462	8472	HIST CORTESE	Higher	998, 0.189, SE
BC642	DC AUTOMOTIVE ELECTR	8541 CENTRAL AVE STE	RCRA NonGen / NLR	Higher	1016, 0.192, ESE
BE643	STANTON WHOLESALE TI	10971 DALE AVE	CERS HAZ WASTE, CERS	Higher	1031, 0.195, ESE
BE644	STANTON WHOLESALE TI	10971 DALE AVE	RCRA NonGen / NLR	Higher	1031, 0.195, ESE
BF645	SAHADA-MIYAKE FARMS	7651 CERRITOS AVE	HIST UST	Lower	1033, 0.196, WNW
BE646	UNOCAL #7462	8472 KATELLA AVE	LUST, SWEEPS UST	Higher	1035, 0.196, SE
BE647	SHELL STN 007	8472 KATELLA	HIST UST	Higher	1035, 0.196, SE
BE648	G&M OIL CO. #156	8472 KATELLA AVE	CERS HAZ WASTE, CERS TANKS, CHMIRS, CERS	Higher	1035, 0.196, SE
BE649	G & M OIL CO #156	8472 KATELLA AVE	RCRA NonGen / NLR	Higher	1035, 0.196, SE
BE650	BETHELL SHELL	8472 KATELLA	HIST UST	Higher	1035, 0.196, SE
BE651	G&M OIL CO. #156	8472 KATELLA AVE	UST	Higher	1035, 0.196, SE
BE652	UNOCAL COP #7462	8472 KATELLA AVE	LUST, Cortese, CERS	Higher	1035, 0.196, SE
BF653	MAGAY HANNA	7652 CERRITOS AVE	UST	Lower	1046, 0.198, WNW
BG654	CAMERON WELDING SUPP	11061 DALE ST	LUST, HIST UST, Cortese, NPDES, CERS	Higher	1050, 0.199, SE
655	HAT-PHI DONG	7881 JOEL AVE	RCRA NonGen / NLR	Lower	1055, 0.200, SSW
BC656	FIRESTONE BUILDING M	10961 DALE ST	SWEEPS UST	Higher	1068, 0.202, ESE
BC657	RESOURCE BUILDING MA	10961 DALE AVE	LUST, Cortese, CERS	Higher	1068, 0.202, ESE
BC658	FIRESTONE BUILDING M	10961 DALE	RCRA-SQG, FINDS, ECHO, HAZNET, HWTS	Higher	1068, 0.202, ESE
BC659	ROBISON-PREZIOSO	10950 DALE STREET	RCRA-LQG	Higher	1078, 0.204, ESE
BC660	ROBINSON AND PREZIGO	10950 DALE	LUST, Cortese, HIST CORTESE, CERS	Higher	1078, 0.204, ESE
BC661	MELSMITH ELECTRIC IN	10950 DALE ST	CERS TANKS, CERS	Higher	1078, 0.204, ESE
BH662	K2 AUTOMOBILE SERVIC	8625 CENTRAL AVE STE	RCRA NonGen / NLR	Higher	1136, 0.215, ESE
BH663	PYTHON INJECTION	8625 CENTRAL AVE NO	RCRA-SQG, FINDS, ECHO	Higher	1136, 0.215, ESE

MAPPED SITES SUMMARY

Target Property Address:
KATELLA AVENUE/CERRITOS AVENUE
STANTON, CA 90680

Click on Map ID to see full detail.

MAP ID	SITE NAME	ADDRESS	DATABASE ACRONYMS	RELATIVE ELEVATION	DIST (ft. & mi.) DIRECTION
BH664	PYTHON INJECTION INC	8625 CENTRAL AVE NO	CERS HAZ WASTE, HAZNET, CERS, HWTS	Higher	1136, 0.215, ESE
BE665	P M MART	8505 KATELLA AVE	LUST, UST	Higher	1146, 0.217, ESE
BE666	AUTOMAT OIL	8505 KATELLA	UST	Higher	1146, 0.217, ESE
BE667	AUTOMAT STATION	8505 KATELLA AVE.	UST	Higher	1146, 0.217, ESE
BE668	APRO LLC DBA UNITED	8505 KATELLA AVE	RCRA NonGen / NLR	Higher	1146, 0.217, ESE
BE669	UNITED #015	8505 KATELLA AVE	CERS HAZ WASTE, CERS TANKS, CERS	Higher	1146, 0.217, ESE
BE670	AUTO MAT	8505	LUST, Cortese, HIST CORTESE, CERS	Higher	1146, 0.217, ESE
BE671	P M MART	8505 KATELLA AVE	SWEEPS UST	Higher	1146, 0.217, ESE
BI672	SAME AS ABOVE	8520 CENTRAL AV	HIST UST	Higher	1148, 0.217, ESE
BI673	MEL SMITH ELECTRIC I	8520 CENTRAL AVE	UST, AST, SWEEPS UST	Higher	1148, 0.217, ESE
674	CHAMELEON TRUCKING I	26 GREENBRIER CT	RCRA NonGen / NLR	Lower	1150, 0.218, SW
675	PLAZA CLEANERS	11372 BEACH BLVD	DRYCLEANERS	Lower	1150, 0.218, South
BJ676	B & J AUTO REPAIR	10281 BEACH BLVD	RCRA NonGen / NLR	Higher	1160, 0.220, NNW
BJ677	B & J AUTO REPAIR	10281 BEACH BLVD	CERS HAZ WASTE, HAZNET, CERS, HWTS	Higher	1160, 0.220, NNW
BI678	NEW YOUNG'S AUTOBODY	10960 DALE AVE	RCRA NonGen / NLR	Higher	1167, 0.221, ESE
BH679	C&F WIRE PRODUCTS DI	8536 CENTRAL AVE	RCRA NonGen / NLR	Higher	1168, 0.221, ESE
BH680	C&F WIRE PRODUCTS DI	8536 CENTRAL AVE	CERS HAZ WASTE, HAZNET, CERS, HWTS	Higher	1168, 0.221, ESE
BD681	AMANDA LEE	10390 MILLS WAY	RCRA NonGen / NLR	Lower	1203, 0.228, NW
BE682	M A T	8519 KATELLA AVE	UST, SWEEPS UST	Higher	1209, 0.229, ESE
BE683	MAT AUTO CENTER	8519 KATELLA	RCRA-SQG, FINDS, ECHO	Higher	1209, 0.229, ESE
BE684	AUTO MAT 8	8511 KATELLA AVE	HIST UST	Higher	1230, 0.233, ESE
BE685	ARCO PM MART	8511 KATELLA	LUST, Cortese, HIST CORTESE, CERS	Higher	1230, 0.233, ESE
BH686	NEWPORT INDUSTRIAL G	8610 CENTRAL AVE	HIST UST, HAZNET, NPDES, CIWQS, HWTS	Higher	1238, 0.234, ESE
BH687	NEWPORT INDUSTRIAL G	8610 CENTRAL AVE	RCRA NonGen / NLR	Higher	1238, 0.234, ESE
BG688	PENN PIPE & SUPPLY	11121 DALE AVE	UST	Higher	1240, 0.235, SE
BF689	CAROL BISHOP	10440 DRAKE WAY	RCRA NonGen / NLR	Lower	1250, 0.237, WNW
BJ690	CHASE LEASE REMARKET	10241 BEACH BLVD	RCRA NonGen / NLR	Higher	1269, 0.240, NNW
BJ691	GREGS AUTO	10241 BEACH BLVD	RCRA-SQG, FINDS, ECHO	Higher	1269, 0.240, NNW
692	STONE	10818 MITCHELLE DRIV	RCRA NonGen / NLR	Lower	1272, 0.241, West
BH693	ADVANCED DISPLAY SYS	8614 CENTRAL AVE	CERS HAZ WASTE, HAZNET, CERS, HWTS	Higher	1300, 0.246, ESE
BH694	ADVANCED DISPLAY SYS	8614 CENTRAL AVE	RCRA NonGen / NLR	Higher	1300, 0.246, ESE
BK695	GEOVANI SANDOVAL	10441 DRAKE WAY	RCRA NonGen / NLR	Lower	1316, 0.249, WNW
BK696	GEOVANY SANDOVAL	10441 DRAKE WAY	RCRA NonGen / NLR	Lower	1316, 0.249, WNW
BI697	555 AUTO CENTER	8555 N KATELLA AVE	LUST	Higher	1385, 0.262, ESE
BI698	555 AUTO CENTER	8555 KATELLA	LUST, Cortese, EMI, HIST CORTESE, CERS	Higher	1385, 0.262, ESE
BL699	CAMERON WELDING COMP	11061	HIST CORTESE	Higher	1422, 0.269, SE
BL700	PENN PIPE & SUPPLY C	11121 DALE	LUST, SWEEPS UST, Cortese, HIST CORTESE, CERS	Higher	1445, 0.274, SE
701	VISTA PAINT STORE	8615 KATELLA AVE	LUST, Cortese, HIST CORTESE, CERS	Higher	1477, 0.280, ESE
BM702	INSTA - TUNE	11462 BEACH	LUST, Cortese, HIST CORTESE, CERS	Lower	1832, 0.347, South

MAPPED SITES SUMMARY

Target Property Address:
KATELLA AVENUE/CERRITOS AVENUE
STANTON, CA 90680

Click on Map ID to see full detail.

MAP ID	SITE NAME	ADDRESS	DATABASE ACRONYMS	RELATIVE ELEVATION	DIST (ft. & mi.) DIRECTION
703	TOSCO - 76 #5635	7501 KATELLA AVE	LUST, Cortese, CERS	Lower	2035, 0.385, WSW
BM704	THRIFTY OIL #361	11500 BEACH BLVD	LUST, SWEEPS UST, Cortese, HIST CORTESE, CERS	Lower	2047, 0.388, South
BN705	ARCO	7470 CERRITOS	LUST, SWEEPS UST, HIST UST, Cortese, HIST CORTESE,...	Lower	2056, 0.389, WNW
BN706	SN&MLAJ, INC.	7470 CERRITOS AVE	LUST, CERS HAZ WASTE, CERS TANKS, CERS	Lower	2056, 0.389, WNW
707	RUSS YOUNG	7542 INDUSTRIAL	LUST, Cortese, HIST CORTESE, CERS	Lower	2173, 0.412, WSW
BO708	PICK YOUR PART AUTO	1235 BEACH BLVD. S.	LUST, Cortese	Higher	2311, 0.438, NNW
BP709	CR AND R INC	11292 WESTERN AVE	RCRA-SQG, LUST, FINDS, ECHO, WDS	Lower	2452, 0.464, SW
BP710	CR R INC	11292 WESTERN AVE	SWF/LF, LUST, HAULERS, CERS HAZ WASTE, SWEEPS UST,	Lower	2452, 0.464, SW
711	MODERN ALLOYS INC	11172 WESTERN AVE	RCRA-SQG, LUST, UST, CERS HAZ WASTE, SWEEPS UST,...	Lower	2489, 0.471, SW
BO712	WORLD OIL #72	1201 BEACH BLVD	LUST	Higher	2518, 0.477, NNW
BO713	WORLD OIL STATION #7	1201 S BEACH BLVD	LUST, Cortese, CERS	Higher	2518, 0.477, NNW
BQ714	TESORO REFINING & MA	2800 W BALL RD	LUST, HIST UST, Cortese, HAZNET, CERS, HWTS	Higher	2534, 0.480, NNE
BQ715	THRIFTY OIL #360	2800 BALL RD	LUST	Higher	2534, 0.480, NNE
BQ716	92378	2792 W BALL RD	LUST, HIST UST, Cortese, CERS	Higher	2590, 0.491, NNE
BQ717	CHEVRON #9-2378	2792	LUST, HIST CORTESE	Higher	2590, 0.491, NNE
BQ718	CHEVRON STATION #923	2792 W BALL RD	LUST, SWEEPS UST, CA FID UST	Higher	2590, 0.491, NNE
BR719	CHALLENGE MARKETING	10502	HIST CORTESE	Higher	2602, 0.493, ENE
BP720	C R AND R RECYCLING	11262 WESTERN	SWRCY, HIST UST, EMI	Lower	2608, 0.494, SW
BR721	CHALLENGE MARKETING	10502 S MAGNOLIA AVE	LUST, SWEEPS UST, HIST UST, CA FID UST	Higher	2628, 0.498, ENE
722	CALSCIENCE ENVIRONME	7440 LINCOLN WAY	ENVIROSTOR	Lower	2990, 0.566, SW
723	PERKIN-ELMER, APLID	7421 ORANGEWOOD AV	ENVIROSTOR, EMI, CERS	Lower	3341, 0.633, SW
724	BASIC ELECTRONICS, I	11762 WESTERN AVENUE	ENVIROSTOR	Lower	4037, 0.765, SSW
725	LOS ANGELES DEFENSE	AREA BOUNDED BY KNOT	ENVIROSTOR	Lower	4852, 0.919, SW
726	LINFINITY MICROELECT	11652 MARKON ST	RCRA-LQG, ENVIROSTOR, LUST, CPS-SLIC, CHMIRS,...	Lower	5266, 0.997, SW

EXECUTIVE SUMMARY

TARGET PROPERTY SEARCH RESULTS

The target property was not listed in any of the databases searched by EDR.

DATABASES WITH NO MAPPED SITES

No mapped sites were found in EDR's search of available ("reasonably ascertainable ") government records either on the target property or within the search radius around the target property for the following databases:

STANDARD ENVIRONMENTAL RECORDS

Federal NPL site list

NPL..... National Priority List
Proposed NPL..... Proposed National Priority List Sites
NPL LIENS..... Federal Superfund Liens

Federal Delisted NPL site list

Delisted NPL..... National Priority List Deletions

Federal CERCLIS list

FEDERAL FACILITY..... Federal Facility Site Information listing
SEMS..... Superfund Enterprise Management System

Federal RCRA CORRACTS facilities list

CORRACTS..... Corrective Action Report

Federal RCRA non-CORRACTS TSD facilities list

RCRA-TSDF..... RCRA - Treatment, Storage and Disposal

Federal institutional controls / engineering controls registries

LUCIS..... Land Use Control Information System
US ENG CONTROLS..... Engineering Controls Sites List
US INST CONTROLS..... Institutional Controls Sites List

State- and tribal - equivalent NPL

RESPONSE..... State Response Sites

State and tribal leaking storage tank lists

INDIAN LUST..... Leaking Underground Storage Tanks on Indian Land

State and tribal registered storage tank lists

FEMA UST..... Underground Storage Tank Listing

EXECUTIVE SUMMARY

INDIAN UST..... Underground Storage Tanks on Indian Land

State and tribal voluntary cleanup sites

INDIAN VCP..... Voluntary Cleanup Priority Listing

State and tribal Brownfields sites

BROWNFIELDS..... Considered Brownfields Sites Listing

ADDITIONAL ENVIRONMENTAL RECORDS

Local Brownfield lists

US BROWNFIELDS..... A Listing of Brownfields Sites

Local Lists of Landfill / Solid Waste Disposal Sites

WMUDS/SWAT..... Waste Management Unit Database

INDIAN ODI..... Report on the Status of Open Dumps on Indian Lands

DEBRIS REGION 9..... Torres Martinez Reservation Illegal Dump Site Locations

ODI..... Open Dump Inventory

IHS OPEN DUMPS..... Open Dumps on Indian Land

Local Lists of Hazardous waste / Contaminated Sites

US HIST CDL..... Delisted National Clandestine Laboratory Register

HIST Cal-Sites..... Historical Calsites Database

SCH..... School Property Evaluation Program

Toxic Pits..... Toxic Pits Cleanup Act Sites

PFAS..... PFAS Contamination Site Location Listing

Local Lists of Registered Storage Tanks

CA FID UST..... Facility Inventory Database

Local Land Records

LIENS..... Environmental Liens Listing

LIENS 2..... CERCLA Lien Information

DEED..... Deed Restriction Listing

Records of Emergency Release Reports

HMIRS..... Hazardous Materials Information Reporting System

LDS..... Land Disposal Sites Listing

MCS..... Military Cleanup Sites Listing

SPILLS 90..... SPILLS 90 data from FirstSearch

Other Ascertainable Records

FUDS..... Formerly Used Defense Sites

DOD..... Department of Defense Sites

SCRD DRYCLEANERS..... State Coalition for Remediation of Drycleaners Listing

EXECUTIVE SUMMARY

US FIN ASSUR.....	Financial Assurance Information
EPA WATCH LIST.....	EPA WATCH LIST
2020 COR ACTION.....	2020 Corrective Action Program List
TSCA.....	Toxic Substances Control Act
ROD.....	Records Of Decision
RMP.....	Risk Management Plans
PRP.....	Potentially Responsible Parties
PADS.....	PCB Activity Database System
FTTS.....	FIFRA/ TSCA Tracking System - FIFRA (Federal Insecticide, Fungicide, & Rodenticide Act)/TSCA (Toxic Substances Control Act)
MLTS.....	Material Licensing Tracking System
COAL ASH DOE.....	Steam-Electric Plant Operation Data
COAL ASH EPA.....	Coal Combustion Residues Surface Impoundments List
PCB TRANSFORMER.....	PCB Transformer Registration Database
RADINFO.....	Radiation Information Database
HIST FTTS.....	FIFRA/TSCA Tracking System Administrative Case Listing
DOT OPS.....	Incident and Accident Data
CONSENT.....	Superfund (CERCLA) Consent Decrees
INDIAN RESERV.....	Indian Reservations
FUSRAP.....	Formerly Utilized Sites Remedial Action Program
UMTRA.....	Uranium Mill Tailings Sites
LEAD SMELTERS.....	Lead Smelter Sites
US AIRS.....	Aerometric Information Retrieval System Facility Subsystem
US MINES.....	Mines Master Index File
ABANDONED MINES.....	Abandoned Mines
DOCKET HWC.....	Hazardous Waste Compliance Docket Listing
UXO.....	Unexploded Ordnance Sites
FUELS PROGRAM.....	EPA Fuels Program Registered Listing
CA BOND EXP. PLAN.....	Bond Expenditure Plan
CUPA Listings.....	CUPA Resources List
ENF.....	Enforcement Action Listing
Financial Assurance.....	Financial Assurance Information Listing
ICE.....	ICE
HWP.....	EnviroStor Permitted Facilities Listing
MINES.....	Mines Site Location Listing
Notify 65.....	Proposition 65 Records
UIC.....	UIC Listing
UIC GEO.....	UIC GEO (GEOTRACKER)
WASTEWATER PITS.....	Oil Wastewater Pits Listing
MILITARY PRIV SITES.....	MILITARY PRIV SITES (GEOTRACKER)
PROJECT.....	PROJECT (GEOTRACKER)
WDR.....	Waste Discharge Requirements Listing
OTHER OIL GAS.....	OTHER OIL & GAS (GEOTRACKER)
PROD WATER PONDS.....	PROD WATER PONDS (GEOTRACKER)
SAMPLING POINT.....	SAMPLING POINT (GEOTRACKER)
WELL STIM PROJ.....	Well Stimulation Project (GEOTRACKER)
MINES MRDS.....	Mineral Resources Data System
HWTS.....	Hazardous Waste Tracking System

EDR HIGH RISK HISTORICAL RECORDS

EDR Exclusive Records

EDR MGP.....	EDR Proprietary Manufactured Gas Plants
--------------	-----------------------------------------

EXECUTIVE SUMMARY

SURROUNDING SITES: SEARCH RESULTS

Surrounding sites were identified in the following databases.

Elevations have been determined from the USGS Digital Elevation Model and should be evaluated on a relative (not an absolute) basis. Relative elevation information between sites of close proximity should be field verified. Sites with an elevation equal to or higher than the target property have been differentiated below from sites with an elevation lower than the target property.

Page numbers and map identification numbers refer to the EDR Radius Map report where detailed data on individual sites can be reviewed.

Sites listed in ***bold italics*** are in multiple databases.

Unmappable (orphan) sites are not considered in the foregoing analysis.

STANDARD ENVIRONMENTAL RECORDS

Federal CERCLIS NFRAP site list

SEMS-ARCHIVE: SEMS-ARCHIVE (Superfund Enterprise Management System Archive) tracks sites that have no further interest under the Federal Superfund Program based on available information. The list was formerly known as the CERCLIS-NFRAP, renamed to SEMS ARCHIVE by the EPA in 2015. EPA may perform a minimal level of assessment work at a site while it is archived if site conditions change and/or new information becomes available. Archived sites have been removed and archived from the inventory of SEMS sites. Archived status indicates that, to the best of EPA's knowledge, assessment at a site has been completed and that EPA has determined no further steps will be taken to list the site on the National Priorities List (NPL), unless information indicates this decision was not appropriate or other considerations require a recommendation for listing at a later time. The decision does not necessarily mean that there is no hazard associated with a given site; it only means that, based upon available information, the location is not judged to be potential NPL site.

A review of the SEMS-ARCHIVE list, as provided by EDR, and dated 07/29/2021 has revealed that there are 2 SEMS-ARCHIVE sites within approximately 0.5 miles of the target property.

<u>Equal/Higher Elevation</u>	<u>Address</u>	<u>Direction / Distance</u>	<u>Map ID</u>	<u>Page</u>
<i>ALL METALS PROCESSIN</i> Site ID: 0900052 EPA Id: CAD009675067	<i>8401 STANDUSTRIAL ST</i>	<i>0 - 1/8 (0.000 mi.)</i>	<i>M144</i>	<i>930</i>
<u>Lower Elevation</u>	<u>Address</u>	<u>Direction / Distance</u>	<u>Map ID</u>	<u>Page</u>
<i>DRESSER DICHEM-STANT</i> Site ID: 0900946 EPA Id: CAD000632984	<i>8100 ELECTRIC AVE</i>	<i>0 - 1/8 (0.000 mi.)</i>	<i>W332</i>	<i>1593</i>

Federal RCRA generators list

RCRA-LQG: RCRAInfo is EPA's comprehensive information system, providing access to data supporting the Resource Conservation and Recovery Act (RCRA) of 1976 and the Hazardous and Solid Waste Amendments (HSWA) of 1984. The database includes selective information on sites which generate, transport, store, treat and/or

EXECUTIVE SUMMARY

dispose of hazardous waste as defined by the Resource Conservation and Recovery Act (RCRA). Large quantity generators (LQGs) generate over 1,000 kilograms (kg) of hazardous waste, or over 1 kg of acutely hazardous waste per month.

A review of the RCRA-LQG list, as provided by EDR, and dated 03/22/2021 has revealed that there are 7 RCRA-LQG sites within approximately 0.25 miles of the target property.

<u>Equal/Higher Elevation</u>	<u>Address</u>	<u>Direction / Distance</u>	<u>Map ID</u>	<u>Page</u>
CUSTOM PIPE & COUPLI EPA ID:: CAD981380140	10560 FERN AVE	0 - 1/8 (0.000 mi.)	G65	222
ALL METALS PROCESSIN EPA ID:: CAD009675067	8401 STANDUSTRIAL ST	0 - 1/8 (0.000 mi.)	M144	930
SOUTHERN CALIFORNIA EPA ID:: CAL000317813	10670 DALE AVE	0 - 1/8 (0.000 mi.)	Z328	1585
SOUTHERN CALIFORNIA EPA ID:: CAP000273664	10670 DALE AVE	0 - 1/8 (0.000 mi.)	Z412	1774
BARRE SUBSTATION EPA ID:: CAD981694060	8662 CERRITOS AVE.	ENE 1/8 - 1/4 (0.150 mi.)	BA632	2837
ROBISON-PREZIOSO EPA ID:: CAD982324642	10950 DALE STREET	ESE 1/8 - 1/4 (0.204 mi.)	BC659	2942

<u>Lower Elevation</u>	<u>Address</u>	<u>Direction / Distance</u>	<u>Map ID</u>	<u>Page</u>
FIELD TIME TARGET AN EPA ID:: CAR000235747	8230 ELECTRIC AVE	0 - 1/8 (0.000 mi.)	AE510	2183

RCRA-SQG: RCRAInfo is EPA's comprehensive information system, providing access to data supporting the Resource Conservation and Recovery Act (RCRA) of 1976 and the Hazardous and Solid Waste Amendments (HSWA) of 1984. The database includes selective information on sites which generate, transport, store, treat and/or dispose of hazardous waste as defined by the Resource Conservation and Recovery Act (RCRA). Small quantity generators (SQGs) generate between 100 kg and 1,000 kg of hazardous waste per month.

A review of the RCRA-SQG list, as provided by EDR, and dated 03/22/2021 has revealed that there are 36 RCRA-SQG sites within approximately 0.25 miles of the target property.

<u>Equal/Higher Elevation</u>	<u>Address</u>	<u>Direction / Distance</u>	<u>Map ID</u>	<u>Page</u>
SPECIALTY PRODUCTS EPA ID:: CAD982513962	10541 ASH DALE AVENU	0 - 1/8 (0.000 mi.)	A2	10
MASTER MECHANICS AND EPA ID:: CAR000174037	10540 ASHDALE ST	0 - 1/8 (0.000 mi.)	A92	452
GARYS VW EPA ID:: CAD981441694	8301 STANDUSTRIAL	0 - 1/8 (0.000 mi.)	L127	626
SECURITY PAINTING EPA ID:: CAD983585688	8361 STANDUSTRIAL	0 - 1/8 (0.000 mi.)	M168	1108
STANTON RADIATOR INC EPA ID:: CAD982040107	10645 BEACH BLVD	0 - 1/8 (0.000 mi.)	P172	1114
FOX ELECTRIC MOTOR R EPA ID:: CAD983595877	8307 STANDUSTRIAL	0 - 1/8 (0.000 mi.)	L180	1161
W C ENGINE & TRANS	8352 STANDUSTRIAL	0 - 1/8 (0.000 mi.)	M218	1273

EXECUTIVE SUMMARY

EPA ID:: CAD981443930				
STANTON TRUCK & HEAV	8281 MONORE ST	0 - 1/8 (0.000 mi.)	X236	1306
EPA ID:: CAD038048385				
FAT JACK ENTERPRISES	8322 STANDUSTRIAL UN	0 - 1/8 (0.000 mi.)	L292	1481
EPA ID:: CAD982047797				
SSO MEDICAL WASTE MA	8101 MONROE AVE	0 - 1/8 (0.000 mi.)	W406	1761
EPA ID:: CAR000268276				
A 1 ACCURATE AUTOMOT	10782 BEACH BLVD	0 - 1/8 (0.000 mi.)	S428	1802
EPA ID:: CAD981440910				
PARTS UNLIMITED	10731 CHESTNUT	0 - 1/8 (0.000 mi.)	R436	1829
EPA ID:: CAD982048217				
MAHOOD'S AUTO BODY	8354 STANDUSTRIAL	0 - 1/8 (0.000 mi.)	M460	1960
EPA ID:: CAD980891428				
STANTON ENERGY RELIA	10711 DALE AVENUE	E 0 - 1/8 (0.033 mi.)	Z565	2438
EPA ID:: CAR000292565				
DALE CLEANERS	10428 DALE AVE	NE 0 - 1/8 (0.033 mi.)	AM567	2441
EPA ID:: CAD981973142				
MAGNOLIA DRAPERY CLE	8368 C MONROE ST	ESE 0 - 1/8 (0.055 mi.)	AQ583	2532
EPA ID:: CAD981651383				
CBS BUG SHOP #2	8362 MONROE AVE	ESE 0 - 1/8 (0.083 mi.)	AQ594	2675
EPA ID:: CAD982049876				
EXOTIC CHEM CO INC	8371 MONROE AVE	ESE 0 - 1/8 (0.087 mi.)	AQ597	2683
EPA ID:: CAD052419884				
EDS MACHINE SVC	8376 KATELLA AVE	SE 0 - 1/8 (0.097 mi.)	AV604	2702
EPA ID:: CAD982049975				
PATS LAWNMOWER AND S	8414 KATELLA AVE	SE 1/8 - 1/4 (0.132 mi.)	AV622	2808
EPA ID:: CAD982050239				
AUTOMOTIVE RPR CO	8443 KATTELA	SE 1/8 - 1/4 (0.139 mi.)	AV627	2819
EPA ID:: CAD981682917				
FIRESTONE BUILDING M	10961 DALE	ESE 1/8 - 1/4 (0.202 mi.)	BC658	2937
EPA ID:: CAD981684590				
PYTHON INJECTION	8625 CENTRAL AVE NO	ESE 1/8 - 1/4 (0.215 mi.)	BH663	2954
EPA ID:: CAR000015388				
MAT AUTO CENTER	8519 KATELLA	ESE 1/8 - 1/4 (0.229 mi.)	BE683	3072
EPA ID:: CAD982034712				
GREGS AUTO	10241 BEACH BLVD	NNW 1/8 - 1/4 (0.240 mi.)	BJ691	3092
EPA ID:: CAD982047870				
Lower Elevation	Address	Direction / Distance	Map ID	Page
G & G AUTO	8100 ELECTRIC AVE	0 - 1/8 (0.000 mi.)	W334	1598
EPA ID:: CAD981443872				
MOBILE FLEET LUB	8170 ELECTRIC	0 - 1/8 (0.000 mi.)	AC417	1782
EPA ID:: CAD981658925				
GERMAN CAR SVC	8210 KATTELA UNIT I	0 - 1/8 (0.000 mi.)	AH464	1965
EPA ID:: CAD981682974				
ORCO BLOCK CO INC	8042 KATELLA AVE	0 - 1/8 (0.000 mi.)	AF541	2368

EXECUTIVE SUMMARY

EPA ID:: CAD981444847				
MAACO AUTO PAINTING	10981 BOATMAN AVE	SE 0 - 1/8 (0.036 mi.)	AN569	2445
EPA ID:: CAD981685746				
CAL TRANS STANTON MT	8122 KATELLA AVE	S 0 - 1/8 (0.054 mi.)	AS578	2513
EPA ID:: CAD982520678				
GRAPHICS WEST	8349 KATELLA	SE 0 - 1/8 (0.055 mi.)	AO582	2529
EPA ID:: CAD981443815				
SIGNS AND SERVICES	10980 BOATMAN AVE	SE 0 - 1/8 (0.060 mi.)	AN586	2618
EPA ID:: CAD982488629				
PENHALL DIAMOND PROD	8351 KATELLA AVE	SE 0 - 1/8 (0.074 mi.)	AO588	2625
EPA ID:: CAD981969090				
MARWIN CONSTRUCTION	10755 OAK ST	W 0 - 1/8 (0.100 mi.)	AW608	2710
EPA ID:: CAD983642372				
CHEVRON STATION SW88	11250 BEACH BLVD	S 1/8 - 1/4 (0.164 mi.)	633	2839
EPA ID:: CAD983671736				

RCRA-VSQQ: RCRAInfo is EPA's comprehensive information system, providing access to data supporting the Resource Conservation and Recovery Act (RCRA) of 1976 and the Hazardous and Solid Waste Amendments (HSWA) of 1984. The database includes selective information on sites which generate, transport, store, treat and/or dispose of hazardous waste as defined by the Resource Conservation and Recovery Act (RCRA). Very small quantity generators (VSQGs) generate less than 100 kg of hazardous waste, or less than 1 kg of acutely hazardous waste per month.

A review of the RCRA-VSQQ list, as provided by EDR, and dated 03/22/2021 has revealed that there is 1 RCRA-VSQQ site within approximately 0.25 miles of the target property.

<u>Equal/Higher Elevation</u>	<u>Address</u>	<u>Direction / Distance</u>	<u>Map ID</u>	<u>Page</u>
HOT WAX DISTRIBUTORS	8362 STANDUSTRIAL ST	0 - 1/8 (0.000 mi.)	M261	1398

Federal ERNS list

ERNS: The Emergency Response Notification System records and stores information on reported releases of oil and hazardous substances. The source of this database is the U.S. EPA.

A review of the ERNS list, as provided by EDR, and dated 06/14/2021 has revealed that there are 2 ERNS sites within approximately 0.001 miles of the target property.

<u>Equal/Higher Elevation</u>	<u>Address</u>	<u>Direction / Distance</u>	<u>Map ID</u>	<u>Page</u>
Not reported NRC Report #: 1216887 Incident Date Time: 2018-06-30 07:00:00	10731 CHESTNUT AVE	0 - 1/8 (0.000 mi.)	R327	1581
<u>Lower Elevation</u>	<u>Address</u>	<u>Direction / Distance</u>	<u>Map ID</u>	<u>Page</u>
Not reported NRC Report #: 949692 Incident Date Time: 2010-07-19 17:30:00	8100 ELECTRIC AVE.	0 - 1/8 (0.000 mi.)	W339	1606

EXECUTIVE SUMMARY

State- and tribal - equivalent CERCLIS

ENVIROSTOR: The Department of Toxic Substances Control's (DTSC's) Site Mitigation and Brownfields Reuse Program's (SMBRP's) EnviroStor database identifies sites that have known contamination or sites for which there may be reasons to investigate further. The database includes the following site types: Federal Superfund sites (National Priorities List (NPL)); State Response, including Military Facilities and State Superfund; Voluntary Cleanup; and School sites. EnviroStor provides similar information to the information that was available in CalSites, and provides additional site information, including, but not limited to, identification of formerly-contaminated properties that have been released for reuse, properties where environmental deed restrictions have been recorded to prevent inappropriate land uses, and risk characterization information that is used to assess potential impacts to public health and the environment at contaminated sites.

A review of the ENVIROSTOR list, as provided by EDR, and dated 04/23/2021 has revealed that there are 8 ENVIROSTOR sites within approximately 1 mile of the target property.

<u>Equal/Higher Elevation</u>	<u>Address</u>	<u>Direction / Distance</u>	<u>Map ID</u>	<u>Page</u>
ALL METALS PROCESSING Facility Id: 30340041 Facility Id: 71002315 Status: Refer: Other Agency Status: Active	8401 STANDUSTRIAL AV	0 - 1/8 (0.000 mi.)	M142	801
QUICKSAND Facility Id: 70000085 Status: Active	8358 STANDUSTRIAL ST	0 - 1/8 (0.000 mi.)	M381	1716
<u>Lower Elevation</u>	<u>Address</u>	<u>Direction / Distance</u>	<u>Map ID</u>	<u>Page</u>
DICHEM DRESSER / CAL Facility Id: 30280009 Status: Refer: Other Agency	8100 ELECTRIC AVENUE	0 - 1/8 (0.000 mi.)	W330	1589
CALSCIENCE ENVIRONME Facility Id: 71003810 Status: Inactive - Needs Evaluation	7440 LINCOLN WAY	SW 1/2 - 1 (0.566 mi.)	722	3392
PERKIN-ELMER, APLID Facility Id: 71002690 Status: Inactive - Needs Evaluation	7421 ORANGEWOOD AV	SW 1/2 - 1 (0.633 mi.)	723	3393
BASIC ELECTRONICS, I Facility Id: 71002748 Status: No Further Action	11762 WESTERN AVENUE	SSW 1/2 - 1 (0.765 mi.)	724	3397
LOS ANGELES DEFENSE Facility Id: 80000285 Status: Inactive - Needs Evaluation	AREA BOUNDED BY KNOT	SW 1/2 - 1 (0.919 mi.)	725	3398
LINFINITY MICROELECT Facility Id: 71002419 Status: No Further Action	11652 MARKON ST	SW 1/2 - 1 (0.997 mi.)	726	3399

EXECUTIVE SUMMARY

State and tribal landfill and/or solid waste disposal site lists

SWF/LF: The Solid Waste Facilities/Landfill Sites records typically contain an inventory of solid waste disposal facilities or landfills in a particular state. The data come from the Integrated Waste Management Board's Solid Waste Information System (SWIS) database.

A review of the SWF/LF list, as provided by EDR, has revealed that there are 3 SWF/LF sites within approximately 0.5 miles of the target property.

<u>Equal/Higher Elevation</u>	<u>Address</u>	<u>Direction / Distance</u>	<u>Map ID</u>	<u>Page</u>
CITY OF STANTON CORP Database: SWF/LF (SWIS), Date of Government Version: 05/10/2021 Facility ID: 30-AB-0402 Operational Status: Active Regulation Status: Notification	8100 PACIFIC ST	0 - 1/8 (0.000 mi.)	AA281	1445
<u>Lower Elevation</u>	<u>Address</u>	<u>Direction / Distance</u>	<u>Map ID</u>	<u>Page</u>
CAL TRANS Database: SWF/LF (SWIS), Date of Government Version: 05/10/2021 Facility ID: 30-AB-0454 Operational Status: Active Regulation Status: Notification	8122 KATELLA	S 0 - 1/8 (0.054 mi.)	AS580	2521
CR R INC Database: LOS ANGELES CO. LF, Date of Government Version: 04/12/2021 Site ID: 458 Status: Active	11292 WESTERN AVE	SW 1/4 - 1/2 (0.464 mi.)	BP710	3240

State and tribal leaking storage tank lists

LUST: Leaking Underground Storage Tank (LUST) Sites included in GeoTracker. GeoTracker is the Water Boards data management system for sites that impact, or have the potential to impact, water quality in California, with emphasis on groundwater.

A review of the LUST list, as provided by EDR, has revealed that there are 56 LUST sites within approximately 0.5 miles of the target property.

<u>Equal/Higher Elevation</u>	<u>Address</u>	<u>Direction / Distance</u>	<u>Map ID</u>	<u>Page</u>
H V LAWMASER CO INC Database: ORANGE CO. LUST, Date of Government Version: 03/01/2021 Database: LUST REG 8, Date of Government Version: 02/14/2005 Database: LUST, Date of Government Version: 06/03/2021 Status: Completed - Case Closed Facility Id: 85UT129 Facility Status: Case Closed Global Id: T0605900138 Global ID: T0605900138	7940 MAIN	0 - 1/8 (0.000 mi.)	I104	486
SANTA ANA REGIONAL W Database: ORANGE CO. LUST, Date of Government Version: 03/01/2021 Database: LUST REG 8, Date of Government Version: 02/14/2005 Database: LUST, Date of Government Version: 06/03/2021	10632 BEACH BLVD	0 - 1/8 (0.000 mi.)	I136	634

EXECUTIVE SUMMARY

Status: Open - Site Assessment
 Facility Id: 01UT024
 Facility Status: Preliminary site assessment underway
 Global Id: T0605978528
 Global ID: T0605978528

OCCS INC **10680 FERN AVENUE** **0 - 1/8 (0.000 mi.)** **L213** **1247**

Database: ORANGE CO. LUST, Date of Government Version: 03/01/2021
 Database: LUST REG 8, Date of Government Version: 02/14/2005
 Database: LUST, Date of Government Version: 06/03/2021
 Status: Completed - Case Closed
 Facility Id: 89UT022
 Facility Status: Case Closed
 Global Id: T0605900900
 Global ID: T0605900900

7-ELEVEN STATION #24 **10499 BEACH BLVD** **NNW 0 - 1/8 (0.024 mi.)** **AL557** **2403**

Database: LUST REG 8, Date of Government Version: 02/14/2005
 Facility Status: Pollution Characterization
 Global ID: T0605996673

7-ELEVEN STORE #2455 **10499 BEACH BLVD** **NNW 0 - 1/8 (0.024 mi.)** **AL559** **2405**

Database: ORANGE CO. LUST, Date of Government Version: 03/01/2021
 Database: LUST, Date of Government Version: 06/03/2021
 Status: Completed - Case Closed
 Facility Id: 02UT004
 Global Id: T0605996673

KERN PRODUCTS **8341 MONROE AVE** **ESE 0 - 1/8 (0.048 mi.)** **AQ574** **2503**

Database: LUST REG 8, Date of Government Version: 02/14/2005
 Database: LUST, Date of Government Version: 06/03/2021
 Status: Completed - Case Closed
 Facility Status: Case Closed
 Global Id: T0605900427
 Global ID: T0605900427

BEE LINE ASPHALT & C **10821 DALE** **E 0 - 1/8 (0.099 mi.)** **AR605** **2705**

Database: ORANGE CO. LUST, Date of Government Version: 03/01/2021
 Database: LUST REG 8, Date of Government Version: 02/14/2005
 Database: LUST, Date of Government Version: 06/03/2021
 Status: Completed - Case Closed
 Facility Id: 90UT270
 Facility Status: Case Closed
 Global Id: T0605901298
 Global ID: T0605901298

SCE BARRE SUBSTATION **8662 CERRITOS AVE** **ENE 1/8 - 1/4 (0.150 mi.)** **BA631** **2827**

Database: ORANGE CO. LUST, Date of Government Version: 03/01/2021
 Database: LUST REG 8, Date of Government Version: 02/14/2005
 Database: LUST, Date of Government Version: 06/03/2021
 Status: Completed - Case Closed
 Facility Id: 85UT099
 Facility Status: Case Closed
 Global Id: T0605964393
 Global ID: T0605964393

UNOCAL #7462 **8472 KATELLA AVE** **SE 1/8 - 1/4 (0.196 mi.)** **BE646** **2874**

Database: LUST REG 8, Date of Government Version: 02/14/2005
 Facility Status: Remedial action (cleanup) Underway
 Global ID: T0605901960

UNOCAL COP #7462 **8472 KATELLA AVE** **SE 1/8 - 1/4 (0.196 mi.)** **BE652** **2905**

Database: ORANGE CO. LUST, Date of Government Version: 03/01/2021
 Database: LUST, Date of Government Version: 06/03/2021

EXECUTIVE SUMMARY

Status: Completed - Case Closed
 Facility Id: 96UT033
 Global Id: T0605901960

CAMERON WELDING SUPP **11061 DALE ST** **SE 1/8 - 1/4 (0.199 mi.)** **BG654** **2915**

Database: ORANGE CO. LUST, Date of Government Version: 03/01/2021
 Database: LUST REG 8, Date of Government Version: 02/14/2005
 Database: LUST, Date of Government Version: 06/03/2021
 Status: Completed - Case Closed
 Facility Id: 88UT158
 Facility Status: Case Closed
 Global Id: T0605900835
 Global ID: T0605900835

RESOURCE BUILDING MA **10961 DALE AVE** **ESE 1/8 - 1/4 (0.202 mi.)** **BC657** **2930**

Database: ORANGE CO. LUST, Date of Government Version: 03/01/2021
 Database: LUST REG 8, Date of Government Version: 02/14/2005
 Database: LUST, Date of Government Version: 06/03/2021
 Status: Completed - Case Closed
 Facility Id: 96UT006
 Facility Status: Post remedial action monitoring
 Global Id: T0605901931
 Global ID: T0605901931

ROBINSON AND PREZIGO **10950 DALE** **ESE 1/8 - 1/4 (0.204 mi.)** **BC660** **2944**

Database: ORANGE CO. LUST, Date of Government Version: 03/01/2021
 Database: LUST REG 8, Date of Government Version: 02/14/2005
 Database: LUST, Date of Government Version: 06/03/2021
 Status: Completed - Case Closed
 Facility Id: 87UT207
 Facility Status: Case Closed
 Global Id: T0605900684
 Global ID: T0605900684

P M MART **8505 KATELLA AVE** **ESE 1/8 - 1/4 (0.217 mi.)** **BE665** **2981**

Database: LUST REG 8, Date of Government Version: 02/14/2005
 Facility Status: Pollution Characterization
 Global ID: T0605940476

AUTO MAT **8505** **ESE 1/8 - 1/4 (0.217 mi.)** **BE670** **3010**

Database: ORANGE CO. LUST, Date of Government Version: 03/01/2021
 Database: LUST, Date of Government Version: 06/03/2021
 Status: Completed - Case Closed
 Facility Id: 97UT008
 Global Id: T0605940476

ARCO PM MART **8511 KATELLA** **ESE 1/8 - 1/4 (0.233 mi.)** **BE685** **3076**

Database: ORANGE CO. LUST, Date of Government Version: 03/01/2021
 Database: LUST REG 8, Date of Government Version: 02/14/2005
 Database: LUST, Date of Government Version: 06/03/2021
 Status: Completed - Case Closed
 Facility Id: 86UT213
 Facility Status: Case Closed
 Global Id: T0605900244
 Global ID: T0605900244

555 AUTO CENTER **8555 N KATELLA AVE** **ESE 1/4 - 1/2 (0.262 mi.)** **BI697** **3130**

Database: ORANGE CO. LUST, Date of Government Version: 03/01/2021
 Facility Id: 87UT137

555 AUTO CENTER **8555 KATELLA** **ESE 1/4 - 1/2 (0.262 mi.)** **BI698** **3130**

Database: LUST REG 8, Date of Government Version: 02/14/2005
 Database: LUST, Date of Government Version: 06/03/2021

EXECUTIVE SUMMARY

Status: Completed - Case Closed

Facility Status: Case Closed

Global Id: T0605900364

Global ID: T0605900364

PENN PIPE & SUPPLY C	11121 DALE	SE 1/4 - 1/2 (0.274 mi.)	BL700	3134
Database: ORANGE CO. LUST, Date of Government Version: 03/01/2021				
Database: LUST REG 8, Date of Government Version: 02/14/2005				
Database: LUST, Date of Government Version: 06/03/2021				
Status: Completed - Case Closed				
Facility Id: 92UT001				
Facility Status: Case Closed				
Global Id: T0605901480				
Global ID: T0605901480				
VISTA PAINT STORE	8615 KATELLA AVE	ESE 1/4 - 1/2 (0.280 mi.)	701	3138
Database: ORANGE CO. LUST, Date of Government Version: 03/01/2021				
Database: LUST REG 8, Date of Government Version: 02/14/2005				
Database: LUST, Date of Government Version: 06/03/2021				
Status: Completed - Case Closed				
Facility Id: 87UT107				
Facility Status: Post remedial action monitoring				
Global Id: T0605900541				
Global ID: T0605900541				
PICK YOUR PART AUTO	1235 BEACH BLVD. S.	NNW 1/4 - 1/2 (0.438 mi.)	BO708	3229
Database: LUST REG 8, Date of Government Version: 02/14/2005				
Database: LUST, Date of Government Version: 06/03/2021				
Status: Completed - Case Closed				
Facility Status: Preliminary site assessment workplan submitted				
Global Id: T0605905177				
Global ID: T0605905177				
WORLD OIL #72	1201 BEACH BLVD	NNW 1/4 - 1/2 (0.477 mi.)	BO712	3351
Database: LUST REG 8, Date of Government Version: 02/14/2005				
Facility Status: Case Closed				
Global ID: T0605900465				
WORLD OIL STATION #7	1201 S BEACH BLVD	NNW 1/4 - 1/2 (0.477 mi.)	BO713	3353
Database: ORANGE CO. LUST, Date of Government Version: 03/01/2021				
Database: LUST, Date of Government Version: 06/03/2021				
Status: Completed - Case Closed				
Facility Id: 86UT045				
Global Id: T0605900465				
TESORO REFINING & MA	2800 W BALL RD	NNE 1/4 - 1/2 (0.480 mi.)	BQ714	3358
Database: LUST, Date of Government Version: 06/03/2021				
Status: Completed - Case Closed				
Global Id: T0605901193				
THRIFTY OIL #360	2800 BALL RD	NNE 1/4 - 1/2 (0.480 mi.)	BQ715	3373
Database: LUST REG 8, Date of Government Version: 02/14/2005				
Facility Status: Preliminary site assessment underway				
Global ID: T0605901193				
92378	2792 W BALL RD	NNE 1/4 - 1/2 (0.491 mi.)	BQ716	3374
Database: LUST, Date of Government Version: 06/03/2021				
Status: Completed - Case Closed				
Global Id: T0605901240				
CHEVRON #9-2378	2792	NNE 1/4 - 1/2 (0.491 mi.)	BQ717	3378
Database: LUST REG 8, Date of Government Version: 02/14/2005				

EXECUTIVE SUMMARY

Facility Status: Case Closed
Global ID: T0605901240

CHEVRON STATION #923 **2792 W BALL RD** **NNE 1/4 - 1/2 (0.491 mi.)** **BQ718** **3380**

Database: ORANGE CO. LUST, Date of Government Version: 03/01/2021

Facility Id: 91UT033

Facility Id: 90UT217

CHALLENGE MARKETING **10502 S MAGNOLIA AVE** **ENE 1/4 - 1/2 (0.498 mi.)** **BR721** **3389**

Database: ORANGE CO. LUST, Date of Government Version: 03/01/2021

Facility Id: 92UT029

<u>Lower Elevation</u>	<u>Address</u>	<u>Direction / Distance</u>	<u>Map ID</u>	<u>Page</u>
BAXTER GRIFFIN Database: ORANGE CO. LUST, Date of Government Version: 03/01/2021 Database: LUST REG 8, Date of Government Version: 02/14/2005 Database: LUST, Date of Government Version: 06/03/2021 Status: Completed - Case Closed Facility Id: 94UT027 Facility Status: Case Closed Global Id: T0605901747 Global ID: T0605901747	8210 MONROE	0 - 1/8 (0.000 mi.)	Q223	1284
SOLAG DISPOSAL Database: LUST REG 8, Date of Government Version: 02/14/2005 Facility Status: Case Closed Global ID: T0605901465	8270 MONROE	0 - 1/8 (0.000 mi.)	X254	1390
SOLAG DISPOSAL Database: ORANGE CO. LUST, Date of Government Version: 03/01/2021 Database: LUST, Date of Government Version: 06/03/2021 Status: Completed - Case Closed Facility Id: 91UT140 Global Id: T0605901465	8270 MONROE	0 - 1/8 (0.000 mi.)	X263	1402
CALIFORNIA SHIPPING Database: ORANGE CO. LUST, Date of Government Version: 03/01/2021 Database: LUST REG 8, Date of Government Version: 02/14/2005 Database: LUST, Date of Government Version: 06/03/2021 Status: Completed - Case Closed Facility Id: 90UT184 Facility Status: Pollution Characterization Global Id: T0605901225 Global ID: T0605901225	8151 ELECTRIC AVE	0 - 1/8 (0.000 mi.)	Q319	1554
CALIFORNIA COMFORT V Database: ORANGE CO. LUST, Date of Government Version: 03/01/2021 Database: LUST REG 8, Date of Government Version: 02/14/2005 Database: LUST, Date of Government Version: 06/03/2021 Status: Completed - Case Closed Facility Id: 90UT081 Facility Status: Pollution Characterization Global Id: T0605901119 Global ID: T0605901119	8130 ELECTRIC AVE	0 - 1/8 (0.000 mi.)	AC346	1616
WESTERN AVENUE PROPE Database: ORANGE CO. LUST, Date of Government Version: 03/01/2021 Database: LUST REG 8, Date of Government Version: 02/14/2005 Database: LUST, Date of Government Version: 06/03/2021	8181 ELECTRIC	0 - 1/8 (0.000 mi.)	AC376	1703

EXECUTIVE SUMMARY

Status: Completed - Case Closed
 Facility Id: 89UT140
 Facility Status: Case Closed
 Global Id: T0605900705
 Global ID: T0605900705

HARPERS BACKHOE SERV **8231 ELECTRIC AVE** **0 - 1/8 (0.000 mi.)** **AD385** **1727**

Database: ORANGE CO. LUST, Date of Government Version: 03/01/2021
 Database: LUST, Date of Government Version: 06/03/2021
 Status: Completed - Case Closed
 Facility Id: 93UT023
 Global Id: T0605901696

HARPERS BACKHOE SERV **8231 ELECTRIC** **0 - 1/8 (0.000 mi.)** **AD392** **1745**

Database: LUST REG 8, Date of Government Version: 02/14/2005
 Facility Status: Case Closed
 Global ID: T0605901696

JOHNSON & TURNER PAI **8241 ELECTRIC AVE** **0 - 1/8 (0.000 mi.)** **AD451** **1889**

Database: ORANGE CO. LUST, Date of Government Version: 03/01/2021
 Database: LUST REG 8, Date of Government Version: 02/14/2005
 Database: LUST, Date of Government Version: 06/03/2021
 Status: Completed - Case Closed
 Facility Id: 89UT111
 Facility Status: Case Closed
 Global Id: T0605900986
 Global ID: T0605900986

ABEL CONCRETE **8251 KATELLA AVE** **0 - 1/8 (0.000 mi.)** **AG504** **2147**

Database: ORANGE CO. LUST, Date of Government Version: 03/01/2021
 Database: LUST REG 8, Date of Government Version: 02/14/2005
 Database: LUST, Date of Government Version: 06/03/2021
 Status: Completed - Case Closed
 Facility Id: 96UT046
 Facility Status: Preliminary site assessment underway
 Global Id: T0605902009
 Global ID: T0605902009

G&M OIL CO. #50 **10961 BEACH BLVD** **0 - 1/8 (0.000 mi.)** **AJ509** **2154**

Database: ORANGE CO. LUST, Date of Government Version: 03/01/2021
 Database: LUST, Date of Government Version: 06/03/2021
 Status: Open - Site Assessment
 Facility Id: 96UT036
 Global Id: T0605901965

G & M OIL #50 **10961 BEACH BLVD** **0 - 1/8 (0.000 mi.)** **AJ531** **2306**

Database: LUST REG 8, Date of Government Version: 02/14/2005
 Facility Status: Pollution Characterization
 Global ID: T0605901965

UNITED ELECTRIC **8032 CHESTER AVE** **0 - 1/8 (0.000 mi.)** **AJ544** **2373**

Database: ORANGE CO. LUST, Date of Government Version: 03/01/2021
 Database: LUST REG 8, Date of Government Version: 02/14/2005
 Database: LUST, Date of Government Version: 06/03/2021
 Status: Completed - Case Closed
 Facility Id: 87UT255
 Facility Status: Case Closed
 Global Id: T0605900587
 Global ID: T0605900587

AMERICAN CAMPER SHEL **11151 BEACH** **SSW 0 - 1/8 (0.046 mi.)** **AP572** **2498**

Database: ORANGE CO. LUST, Date of Government Version: 03/01/2021
 Database: LUST REG 8, Date of Government Version: 02/14/2005
 Database: LUST, Date of Government Version: 06/03/2021

EXECUTIVE SUMMARY

Status: Completed - Case Closed
 Facility Id: 93UT061
 Facility Status: Case Closed
 Global Id: T0605901690
 Global ID: T0605901690

CAL TRANS **8122 KATELLA** **S 0 - 1/8 (0.054 mi.)** **AS580** **2521**

Database: ORANGE CO. LUST, Date of Government Version: 03/01/2021
 Database: LUST REG 8, Date of Government Version: 02/14/2005
 Database: LUST, Date of Government Version: 06/03/2021
 Status: Completed - Case Closed
 Facility Id: 92UT024
 Facility Status: Case Closed
 Global Id: T0605921871
 Global ID: T0605921871

MARWIN CONSTRUCTION **10755 OAK ST** **W 0 - 1/8 (0.100 mi.)** **AW608** **2710**

Database: ORANGE CO. LUST, Date of Government Version: 03/01/2021
 Database: LUST REG 8, Date of Government Version: 02/14/2005
 Database: LUST, Date of Government Version: 06/03/2021
 Status: Completed - Case Closed
 Facility Id: 87UT228
 Facility Status: Case Closed
 Global Id: T0605900555
 Global ID: T0605900555

CITY OF STANTON **11100 CEDAR** **SW 1/8 - 1/4 (0.144 mi.)** **AZ630** **2823**

Database: ORANGE CO. LUST, Date of Government Version: 03/01/2021
 Database: LUST REG 8, Date of Government Version: 02/14/2005
 Database: LUST, Date of Government Version: 06/03/2021
 Status: Completed - Case Closed
 Facility Id: 89UT145
 Facility Status: Case Closed
 Global Id: T0605900803
 Global ID: T0605900803

KATELLA HOSPITAL **7770 KATELLA** **SW 1/8 - 1/4 (0.173 mi.)** **BB636** **2858**

Database: ORANGE CO. LUST, Date of Government Version: 03/01/2021
 Database: LUST REG 8, Date of Government Version: 02/14/2005
 Database: LUST, Date of Government Version: 06/03/2021
 Status: Completed - Case Closed
 Facility Id: 98UT020
 Facility Status: Case Closed
 Global Id: T0605902150
 Global ID: T0605902150

INSTA - TUNE **11462 BEACH** **S 1/4 - 1/2 (0.347 mi.)** **BM702** **3142**

Database: ORANGE CO. LUST, Date of Government Version: 03/01/2021
 Database: LUST REG 8, Date of Government Version: 02/14/2005
 Database: LUST, Date of Government Version: 06/03/2021
 Status: Completed - Case Closed
 Facility Id: 91UT056
 Facility Status: Case Closed
 Global Id: T0605901390
 Global ID: T0605901390

TOSCO - 76 #5635 **7501 KATELLA AVE** **WSW 1/4 - 1/2 (0.385 mi.)** **703** **3146**

Database: ORANGE CO. LUST, Date of Government Version: 03/01/2021
 Database: LUST REG 8, Date of Government Version: 02/14/2005
 Database: LUST, Date of Government Version: 06/03/2021

EXECUTIVE SUMMARY

Status: Open - Remediation
 Facility Id: 91UT022
 Facility Status: Remediation Plan
 Global Id: T0605901383
 Global ID: T0605901383

THRIFTY OIL #361 **11500 BEACH BLVD** **S 1/4 - 1/2 (0.388 mi.)** **BM704** **3160**

Database: ORANGE CO. LUST, Date of Government Version: 03/01/2021
 Database: LUST REG 8, Date of Government Version: 02/14/2005
 Database: LUST, Date of Government Version: 06/03/2021
 Status: Open - Remediation
 Facility Id: 87UT071
 Facility Status: Remedial action (cleanup) Underway
 Global Id: T0605900511
 Global ID: T0605900511

ARCO **7470 CERRITOS** **WNW 1/4 - 1/2 (0.389 mi.)** **BN705** **3171**

Database: ORANGE CO. LUST, Date of Government Version: 03/01/2021
 Database: LUST REG 8, Date of Government Version: 02/14/2005
 Database: LUST, Date of Government Version: 06/03/2021
 Status: Completed - Case Closed
 Facility Id: 89UT070
 Facility Id: 99UT060
 Facility Id: 87UT100
 Facility Status: Case Closed
 Global Id: T0605965997
 Global Id: T0605929011
 Global Id: T0605900939
 Global ID: T0605900939

SN&MLAJ, INC. **7470 CERRITOS AVE** **WNW 1/4 - 1/2 (0.389 mi.)** **BN706** **3192**

Database: LUST REG 8, Date of Government Version: 02/14/2005
 Facility Status: Pollution Characterization
 Global ID: T0605929011

RUSS YOUNG **7542 INDUSTRIAL** **WSW 1/4 - 1/2 (0.412 mi.)** **707** **3226**

Database: ORANGE CO. LUST, Date of Government Version: 03/01/2021
 Database: LUST REG 8, Date of Government Version: 02/14/2005
 Database: LUST, Date of Government Version: 06/03/2021
 Status: Completed - Case Closed
 Facility Id: 86UT050
 Facility Status: Case Closed
 Global Id: T0605900258
 Global ID: T0605900258

CR AND R INC **11292 WESTERN AVE** **SW 1/4 - 1/2 (0.464 mi.)** **BP709** **3235**

Database: LUST REG 8, Date of Government Version: 02/14/2005
 Facility Status: Pollution Characterization
 Global ID: T0605999023

CR R INC **11292 WESTERN AVE** **SW 1/4 - 1/2 (0.464 mi.)** **BP710** **3240**

Database: ORANGE CO. LUST, Date of Government Version: 03/01/2021
 Database: LUST, Date of Government Version: 06/03/2021
 Status: Completed - Case Closed
 Facility Id: 00UT005
 Global Id: T0605999023

MODERN ALLOYS INC **11172 WESTERN AVE** **SW 1/4 - 1/2 (0.471 mi.)** **711** **3298**

Database: ORANGE CO. LUST, Date of Government Version: 03/01/2021
 Database: LUST REG 8, Date of Government Version: 02/14/2005
 Database: LUST, Date of Government Version: 06/03/2021

EXECUTIVE SUMMARY

Status: Completed - Case Closed
 Facility Id: 97UT053
 Facility Id: 93UT002
 Facility Status: Case Closed
 Global Id: T0605902115
 Global Id: T0605901639
 Global ID: T0605901639

CPS-SLIC: Cleanup Program Sites (CPS; also known as Site Cleanups [SC] and formerly known as Spills, Leaks, Investigations, and Cleanups [SLIC] sites) included in GeoTracker. GeoTracker is the Water Boards data management system for sites that impact, or have the potential to impact, water quality in California, with emphasis on groundwater.

A review of the CPS-SLIC list, as provided by EDR, has revealed that there is 1 CPS-SLIC site within approximately 0.5 miles of the target property.

<u>Equal/Higher Elevation</u>	<u>Address</u>	<u>Direction / Distance</u>	<u>Map ID</u>	<u>Page</u>
HOLLANDER INDUSTRIAL Database: CPS-SLIC, Date of Government Version: 06/03/2021 Facility Status: Open - Site Assessment Global Id: T10000014957	10521-10579 DALE AVE	0 - 1/8 (0.000 mi.)	E131	632

State and tribal registered storage tank lists

UST: The Underground Storage Tank database contains registered USTs. USTs are regulated under Subtitle I of the Resource Conservation and Recovery Act (RCRA). The data come from the State Water Resources Control Board's Hazardous Substance Storage Container Database.

A review of the UST list, as provided by EDR, has revealed that there are 47 UST sites within approximately 0.25 miles of the target property.

<u>Equal/Higher Elevation</u>	<u>Address</u>	<u>Direction / Distance</u>	<u>Map ID</u>	<u>Page</u>
OSCARS AUTO CENTER Database: UST, Date of Government Version: 06/03/2021 Facility Id: 3019	8046 MAIN ST	0 - 1/8 (0.000 mi.)	I120	614
BEACH MINI MART Database: UST, Date of Government Version: 06/03/2021 Facility Id: 6682	10632 BEACH BLVD	0 - 1/8 (0.000 mi.)	I135	634
FLEMMING TRACTOR SER Database: UST, Date of Government Version: 06/03/2021 Facility Id: 19841	8170 MONROE AVE	0 - 1/8 (0.000 mi.)	Q186	1178
CONVENIENCE TOWING & Database: UST, Date of Government Version: 06/03/2021 Facility Id: 8906	10732 CHESTNUT AVE	0 - 1/8 (0.000 mi.)	R196	1208
PURRFECT AUTO SERVIC Database: UST, Date of Government Version: 06/03/2021 Facility Id: 19477 Facility Id: 15718	10711 BEACH BLVD # 3	0 - 1/8 (0.000 mi.)	T246	1330
BOBS TOWING Database: UST, Date of Government Version: 06/03/2021	8230 PACIFIC ST	0 - 1/8 (0.000 mi.)	U308	1518

EXECUTIVE SUMMARY

Facility Id: 6675				
COUCH & PHILIPPI INC	10680 FERN AVE	0 - 1/8 (0.000 mi.)	L312	1541
Database: UST, Date of Government Version: 06/03/2021				
Facility Id: 1556				
BUDDY WILSON -PROPER	8231 MONROE AVE	0 - 1/8 (0.000 mi.)	Q402	1757
Database: UST, Date of Government Version: 06/03/2021				
Facility Id: 11866				
STANTON METAL PRODUC	7931 PACIFIC ST	0 - 1/8 (0.000 mi.)	T430	1805
Database: UST, Date of Government Version: 06/03/2021				
Facility Id: 10620				
CUL A QUIP	8237 MONROE AVE	0 - 1/8 (0.000 mi.)	Q457	1955
Database: UST, Date of Government Version: 06/03/2021				
Facility Id: 7636				
7 - ELEVEN FOOD STOR	10499 BEACH BLVD	NNW 0 - 1/8 (0.024 mi.)	AL556	2403
Database: UST, Date of Government Version: 06/03/2021				
Facility Id: 4572				
7-ELEVEN	10499 BEACH	NNW 0 - 1/8 (0.024 mi.)	AL558	2405
Database: ORANGE CO. UST, Date of Government Version: 04/29/2021				
Facility Id: FA24077				
BEE LINE ASPHALT CO	10821 DALE AVE	E 0 - 1/8 (0.099 mi.)	AR606	2709
Database: UST, Date of Government Version: 06/03/2021				
Facility Id: 5247				
NANCY ROHRS & MARK L	10961 DALE AVE	ESE 1/8 - 1/4 (0.138 mi.)	AY626	2819
Database: UST, Date of Government Version: 06/03/2021				
Facility Id: 6678				
ALLEC TRUCKING	10881 DALE AVE	ESE 1/8 - 1/4 (0.180 mi.)	BC639	2863
Database: UST, Date of Government Version: 06/03/2021				
Facility Id: 11487				
G&M OIL CO. #156	8472 KATELLA AVE	SE 1/8 - 1/4 (0.196 mi.)	BE651	2904
Database: UST, Date of Government Version: 06/03/2021				
Database: ORANGE CO. UST, Date of Government Version: 04/29/2021				
Facility Id: FA0050738				
Facility Id: FA0050738				
Facility Id: 4578				
P M MART	8505 KATELLA AVE	ESE 1/8 - 1/4 (0.217 mi.)	BE665	2981
Database: UST, Date of Government Version: 06/03/2021				
Database: ORANGE CO. UST, Date of Government Version: 04/29/2021				
Facility Id: FA0024165				
Facility Id: 5246				
AUTOMAT OIL	8505 KATELLA	ESE 1/8 - 1/4 (0.217 mi.)	BE666	2983
Database: ORANGE CO. UST, Date of Government Version: 04/29/2021				
Facility Id: FA24165				
AUTOMAT STATION	8505 KATELLA AVE.	ESE 1/8 - 1/4 (0.217 mi.)	BE667	2983
Database: UST CLOSURE, Date of Government Version: 05/20/2021				
MEL SMITH ELECTRIC I	8520 CENTRAL AVE	ESE 1/8 - 1/4 (0.217 mi.)	BI673	3023
Database: UST, Date of Government Version: 06/03/2021				
Facility Id: 4573				
M A T	8519 KATELLA AVE	ESE 1/8 - 1/4 (0.229 mi.)	BE682	3072
Database: UST, Date of Government Version: 06/03/2021				

EXECUTIVE SUMMARY

Facility Id: 9203
 PENN PIPE & SUPPLY 11121 DALE AVE SE 1/8 - 1/4 (0.235 mi.) BG688 3086
 Database: UST, Date of Government Version: 06/03/2021
 Facility Id: 6684

<u>Lower Elevation</u>	<u>Address</u>	<u>Direction / Distance</u>	<u>Map ID</u>	<u>Page</u>
BAXTER GRIFFIN CO Database: UST, Date of Government Version: 06/03/2021 Facility Id: 6676	8210 MONROE AVE	0 - 1/8 (0.000 mi.)	Q226	1288
STANTON FIRE DEPT Database: UST, Date of Government Version: 06/03/2021 Facility Id: 11495	7871 PACIFIC ST	0 - 1/8 (0.000 mi.)	K268	1419
CALIFORNIA SHIPPING Database: UST CLOSURE, Date of Government Version: 05/20/2021	8151 ELECTRIC AVENUE	0 - 1/8 (0.000 mi.)	Q318	1554
CALIFORNIA SHIPPING Database: UST, Date of Government Version: 06/03/2021 Facility Id: 5971	8151 ELECTRIC AVE	0 - 1/8 (0.000 mi.)	Q319	1554
CALIFORNIA COMFORT V Database: UST CLOSURE, Date of Government Version: 05/20/2021	8130 ELECTRIC AVENUE	0 - 1/8 (0.000 mi.)	AC342	1614
RON'S PLUMBING Database: UST, Date of Government Version: 06/03/2021 Facility Id: 8855	10671 FLOWER AVE	0 - 1/8 (0.000 mi.)	AB347	1626
WESTERN AVENUES PROP Database: UST, Date of Government Version: 06/03/2021 Facility Id: 5017	8130 ELECTRIC AVE	0 - 1/8 (0.000 mi.)	AC354	1636
CHARBONNEAUS TRACTOR Database: UST, Date of Government Version: 06/03/2021 Facility Id: 7726	8181 ELECTRIC AVE	0 - 1/8 (0.000 mi.)	AC377	1707
HARPERS BACKHOE SERV Database: UST, Date of Government Version: 06/03/2021 Facility Id: 7068	8231 ELECTRIC AVE	0 - 1/8 (0.000 mi.)	AD385	1727
ROBERT MILLS LANDSCA Database: UST, Date of Government Version: 06/03/2021 Facility Id: 12012	10652 FLOWER AVE	0 - 1/8 (0.000 mi.)	P420	1788
SOUTHERN PACIFIC RAI Database: UST, Date of Government Version: 06/03/2021 Facility Id: 11503	7800 PACIFIC ST	0 - 1/8 (0.000 mi.)	K429	1805
JOHNSON & TURNER PAI Database: UST, Date of Government Version: 06/03/2021 Facility Id: 1161	8241 ELECTRIC AVE	0 - 1/8 (0.000 mi.)	AD451	1889
TARGET STATION #32 Database: UST, Date of Government Version: 06/03/2021 Facility Id: 5045	10961 BEACH BLVD # 3	0 - 1/8 (0.000 mi.)	AJ469	1972
KATELLA PLYWOOD & LU Database: UST, Date of Government Version: 06/03/2021 Facility Id: 8114	8121 KATELLA AVE	0 - 1/8 (0.000 mi.)	AI473	1981
ORCO BLOCK COMPANY I Database: UST, Date of Government Version: 06/03/2021 Database: ORANGE CO. UST, Date of Government Version: 04/29/2021	8042 KATELLA AVE	0 - 1/8 (0.000 mi.)	AF475	1988

EXECUTIVE SUMMARY

Facility Id: FA24109 Facility Id: FA0024109				
ORCO BLOCK & HARDSCA	8042 KATELLA AVE	0 - 1/8 (0.000 mi.)	AF476	1988
Database: UST, Date of Government Version: 06/03/2021 Facility Id: FA0024109				
ABEL CONCRETE	8251 KATELLA AVE	0 - 1/8 (0.000 mi.)	AG504	2147
Database: UST, Date of Government Version: 06/03/2021 Facility Id: 17742				
G & M OIL # 50	10961 BEACH BLVD # 5	0 - 1/8 (0.000 mi.)	AJ522	2242
Database: UST, Date of Government Version: 06/03/2021 Database: ORANGE CO. UST, Date of Government Version: 04/29/2021 Facility Id: FA0024680 Facility Id: FA24680 Facility Id: FA0024680 Facility Id: 16865 Facility Id: 7356				
UNITED ELECTRIC	8032 CHESTER AVE	0 - 1/8 (0.000 mi.)	AJ544	2373
Database: UST, Date of Government Version: 06/03/2021 Facility Id: 8854				
FORD WHOLESALE CO IN	8302 KATELLA AVE	SE 0 - 1/8 (0.043 mi.)	AO570	2476
Database: UST, Date of Government Version: 06/03/2021 Database: ORANGE CO. UST, Date of Government Version: 04/29/2021 Facility Id: FA24303 Facility Id: FA0024303 Facility Id: FA0024303				
ELEANOR PERRIER	11151 BEACH BLVD	SSW 0 - 1/8 (0.046 mi.)	AP573	2502
Database: UST, Date of Government Version: 06/03/2021 Facility Id: 8852				
CAL TRANS STANTON MT	8122 KATELLA AVE	S 0 - 1/8 (0.054 mi.)	AS578	2513
Database: UST, Date of Government Version: 06/03/2021 Facility Id: 7070				
ORANGE COUNTY SHERIF	11100 CEDAR STREET	SW 1/8 - 1/4 (0.144 mi.)	AZ629	2823
Database: UST, Date of Government Version: 06/03/2021 Database: ORANGE CO. UST, Date of Government Version: 04/29/2021 Facility Id: FA0024940 Facility Id: 9094				
SUNCREST HOSPITAL OF	7770 KATELLA AVE	SW 1/8 - 1/4 (0.173 mi.)	BB637	2861
Database: UST, Date of Government Version: 06/03/2021 Facility Id: 7167				
MAGAY HANNA	7652 CERRITOS AVE	WNW 1/8 - 1/4 (0.198 mi.)	BF653	2915
Database: UST, Date of Government Version: 06/03/2021 Facility Id: 11484				

AST: A listing of aboveground storage tank petroleum storage tank locations.

A review of the AST list, as provided by EDR, has revealed that there are 8 AST sites within approximately 0.25 miles of the target property.

<u>Equal/Higher Elevation</u>	<u>Address</u>	<u>Direction / Distance</u>	<u>Map ID</u>	<u>Page</u>
Not reported	10670 DALE ST	0 - 1/8 (0.000 mi.)	Z245	1330
Database: AST, Date of Government Version: 07/06/2016				

EXECUTIVE SUMMARY

<u>Equal/Higher Elevation</u>	<u>Address</u>	<u>Direction / Distance</u>	<u>Map ID</u>	<u>Page</u>
SCE - BARRE PEAKER G Database: AST, Date of Government Version: 07/06/2016	10670 DALE AVENUE	0 - 1/8 (0.000 mi.)	Z249	1371
Not reported Database: AST, Date of Government Version: 07/06/2016	10761 COURT AVE	0 - 1/8 (0.000 mi.)	Y400	1756
ADMORE AUTO DISMANT Database: AST, Date of Government Version: 07/06/2016	8188 KATELLA	SSE 0 - 1/8 (0.113 mi.)	AX610	2720
Not reported Database: AST, Date of Government Version: 07/06/2016	8188 KATELLA AVE	SSE 0 - 1/8 (0.113 mi.)	AX611	2748
MEL SMITH ELECTRIC I Database: AST, Date of Government Version: 07/06/2016	8520 CENTRAL AVE	ESE 1/8 - 1/4 (0.217 mi.)	BI673	3023
<u>Lower Elevation</u>	<u>Address</u>	<u>Direction / Distance</u>	<u>Map ID</u>	<u>Page</u>
HARPERS BACKHOE SERV Database: AST, Date of Government Version: 07/06/2016	8231 ELECTRIC	0 - 1/8 (0.000 mi.)	AD392	1745
ORCO BLOCK COMPANY S Database: AST, Date of Government Version: 07/06/2016	8042 KATELLA AVE	0 - 1/8 (0.000 mi.)	AF511	2188

State and tribal voluntary cleanup sites

VCP: Contains low threat level properties with either confirmed or unconfirmed releases and the project proponents have request that DTSC oversee investigation and/or cleanup activities and have agreed to provide coverage for DTSC's costs.

A review of the VCP list, as provided by EDR, and dated 04/23/2021 has revealed that there is 1 VCP site within approximately 0.5 miles of the target property.

<u>Equal/Higher Elevation</u>	<u>Address</u>	<u>Direction / Distance</u>	<u>Map ID</u>	<u>Page</u>
QUICKSAND Status: Active Facility Id: 70000085	8358 STANDUSTRIAL ST	0 - 1/8 (0.000 mi.)	M381	1716

ADDITIONAL ENVIRONMENTAL RECORDS

Local Lists of Landfill / Solid Waste Disposal Sites

SWRCY: A listing of recycling facilities in California.

A review of the SWRCY list, as provided by EDR, and dated 06/04/2021 has revealed that there are 2 SWRCY sites within approximately 0.5 miles of the target property.

<u>Lower Elevation</u>	<u>Address</u>	<u>Direction / Distance</u>	<u>Map ID</u>	<u>Page</u>
GOLDEN RECYCLE CO Cert Id: RC256064.001	8352 KATELLA AVE	SE 0 - 1/8 (0.076 mi.)	AO593	2667
C R AND R RECYCLING	11262 WESTERN	SW 1/4 - 1/2 (0.494 mi.)	BP720	3382

EXECUTIVE SUMMARY

Cert Id: RC0697

HAULERS: A listing of registered waste tire haulers.

A review of the HAULERS list, as provided by EDR, and dated 11/23/2020 has revealed that there is 1 HAULERS site within approximately 0.001 miles of the target property.

<u>Equal/Higher Elevation</u>	<u>Address</u>	<u>Direction / Distance</u>	<u>Map ID</u>	<u>Page</u>
HENRY'S TIRES Facility ID: 1791912	8042 CERRITOS AVE UN	0 - 1/8 (0.000 mi.)	B149	1019

Local Lists of Hazardous waste / Contaminated Sites

CDL: A listing of drug lab locations. Listing of a location in this database does not indicate that any illegal drug lab materials were or were not present there, and does not constitute a determination that the location either requires or does not require additional cleanup work.

A review of the CDL list, as provided by EDR, and dated 12/31/2019 has revealed that there are 2 CDL sites within approximately 0.001 miles of the target property.

<u>Equal/Higher Elevation</u>	<u>Address</u>	<u>Direction / Distance</u>	<u>Map ID</u>	<u>Page</u>
Not reported Facility Id: 1995-09-064	8440 CERRITOS BLVD,	0 - 1/8 (0.000 mi.)	E36	157
Not reported Facility Id: 1999-10-088	10641 FERN AVE	0 - 1/8 (0.000 mi.)	N153	1043

CERS HAZ WASTE: List of sites in the California Environmental Protection Agency (CalEPA) Regulated Site Portal which fall under the Hazardous Chemical Management, Hazardous Waste Onsite Treatment, Household Hazardous Waste Collection, Hazardous Waste Generator, and RCRA LQ HW Generator programs.

A review of the CERS HAZ WASTE list, as provided by EDR, and dated 04/19/2021 has revealed that there are 44 CERS HAZ WASTE sites within approximately 0.25 miles of the target property.

<u>Equal/Higher Elevation</u>	<u>Address</u>	<u>Direction / Distance</u>	<u>Map ID</u>	<u>Page</u>
GARDNER TRACTOR SERV	10552 CHESTNUT AVE	0 - 1/8 (0.000 mi.)	B16	67
OC MOBILE MOTORSPORT	8042 CERRITOS UNIT G	0 - 1/8 (0.000 mi.)	B18	78
CUSTOM PIPE & COUPLI	10560 FERN AVE	0 - 1/8 (0.000 mi.)	G65	222
CITY COLLISION CENTE	8250 CERRITOS AVE	0 - 1/8 (0.000 mi.)	A112	535
ABCO MFG CO	8062 MAIN ST	0 - 1/8 (0.000 mi.)	J116	601
ALL METALS PROCESSIN	8401 STANDUSTRIAL ST	0 - 1/8 (0.000 mi.)	M141	661
HENRY'S TIRES	8042 CERRITOS AVE UN	0 - 1/8 (0.000 mi.)	B149	1019
PARKS BODY SHOP	10522 CHESTNUT AVE	0 - 1/8 (0.000 mi.)	B152	1029
NEWCOMB SPRING OF CA	8380 CERRITOS AVE	0 - 1/8 (0.000 mi.)	D166	1087
STANTON RADIATOR INC	10645 BEACH BLVD	0 - 1/8 (0.000 mi.)	P172	1114
A-1 ACCURATE AUTOMOT	10831 COURT AVE	0 - 1/8 (0.000 mi.)	W267	1411
K&G READY MIX, INC.	8237 MONROE AVE	0 - 1/8 (0.000 mi.)	Q277	1432
CITY OF STANTON CORP	8100 PACIFIC ST	0 - 1/8 (0.000 mi.)	AA281	1445
TQ AUTO SERVICE & RE	10661 CHESTNUT AVE	0 - 1/8 (0.000 mi.)	R298	1489
DV TRAILERS	8072 MONROE AVENUE	0 - 1/8 (0.000 mi.)	S351	1630

EXECUTIVE SUMMARY

<u>Equal/Higher Elevation</u>	<u>Address</u>	<u>Direction / Distance</u>	<u>Map ID</u>	<u>Page</u>
T/A PUMP SALES AND S	10770 BEACH BLVD	0 - 1/8 (0.000 mi.)	S365	1659
PURRFECT AUTO SERVIC	10711 BEACH BLVD	0 - 1/8 (0.000 mi.)	T427	1794
SOUTHERN CALIFORNIA	10670 DALE AVE	0 - 1/8 (0.000 mi.)	Z437	1832
GREAT SCOTT TREE SER	10761 COURT AVE	0 - 1/8 (0.000 mi.)	Y445	1873
STANTON ENERGY RELIA	10711 DALE AVE	E 0 - 1/8 (0.033 mi.)	Z563	2423
ORANGE COUNTY BOAT R	8351 MONROE AVE	ESE 0 - 1/8 (0.059 mi.)	AQ584	2537
ADMORE AUTO DISMANT	8188 KATELLA	SSE 0 - 1/8 (0.113 mi.)	AX610	2720
HOT ROD & HOGS	8400 MONROE AVE #4	ESE 0 - 1/8 (0.116 mi.)	AU616	2759
COAST TO COAST CAR R	8447 KATELLA AVE	ESE 1/8 - 1/4 (0.167 mi.)	AY635	2845
STANTON WHOLESALE TI	10971 DALE AVE	ESE 1/8 - 1/4 (0.195 mi.)	BE643	2869
G&M OIL CO. #156	8472 KATELLA AVE	SE 1/8 - 1/4 (0.196 mi.)	BE648	2877
PYTHON INJECTION INC	8625 CENTRAL AVE NO	ESE 1/8 - 1/4 (0.215 mi.)	BH664	2957
UNITED #015	8505 KATELLA AVE	ESE 1/8 - 1/4 (0.217 mi.)	BE669	2986
B & J AUTO REPAIR	10281 BEACH BLVD	NNW 1/8 - 1/4 (0.220 mi.)	BJ677	3030
C&F WIRE PRODUCTS DI	8536 CENTRAL AVE	ESE 1/8 - 1/4 (0.221 mi.)	BH680	3041
ADVANCED DISPLAY SYS	8614 CENTRAL AVE	ESE 1/8 - 1/4 (0.246 mi.)	BH693	3097
<u>Lower Elevation</u>	<u>Address</u>	<u>Direction / Distance</u>	<u>Map ID</u>	<u>Page</u>
ORANGE COUNTY EXPRES	8270 MONROE AVE	0 - 1/8 (0.000 mi.)	X252	1373
HARPER EQUIPMENT REN	8231 ELECTRIC AVE	0 - 1/8 (0.000 mi.)	AD391	1733
JOHNSON & TURNER PAI	8241 ELECTRIC AVE	0 - 1/8 (0.000 mi.)	AD451	1889
JOHN B. EWLES INC	8182 KATELLA AVE	0 - 1/8 (0.000 mi.)	AH487	2047
MARTINIC ENGINEERING	10932 CHESTNUT AVE	0 - 1/8 (0.000 mi.)	AF500	2063
G&M OIL CO. #50	10961 BEACH BLVD	0 - 1/8 (0.000 mi.)	AJ509	2154
INTERNATIONAL AUTO T	8151 KATELLA AVE	0 - 1/8 (0.000 mi.)	AH512	2189
ORCO BLOCK & HARDSCA	8042 KATELLA AVE	0 - 1/8 (0.000 mi.)	AF529	2258
FIELD TIME TARGET AN	8230 ELECTRIC AVE	0 - 1/8 (0.000 mi.)	AE549	2379
MAACO AUTO PAINTING	10981 BOATMAN AVE	SE 0 - 1/8 (0.036 mi.)	AN569	2445
CALTRANS D12 STANTON	8122 KATELLA AVE	S 0 - 1/8 (0.054 mi.)	AS579	2516
SIGNS & SERVICES CO	10980 BOATMAN AVE	SE 0 - 1/8 (0.060 mi.)	AN585	2547
FOOD 4 LESS # 518	7910 KATELLA AVE	SW 0 - 1/8 (0.075 mi.)	AT591	2633

US CDL: A listing of clandestine drug lab locations. The U.S. Department of Justice ("the Department") provides this web site as a public service. It contains addresses of some locations where law enforcement agencies reported they found chemicals or other items that indicated the presence of either clandestine drug laboratories or dumpsites. In most cases, the source of the entries is not the Department, and the Department has not verified the entry and does not guarantee its accuracy. Members of the public must verify the accuracy of all entries by, for example, contacting local law enforcement and local health departments.

A review of the US CDL list, as provided by EDR, and dated 05/18/2021 has revealed that there is 1 US CDL site within approximately 0.001 miles of the target property.

<u>Equal/Higher Elevation</u>	<u>Address</u>	<u>Direction / Distance</u>	<u>Map ID</u>	<u>Page</u>
10698 COURT STREET	10698 COURT STREET	0 - 1/8 (0.000 mi.)	V201	1217

EXECUTIVE SUMMARY

Local Lists of Registered Storage Tanks

SWEEPS UST: Statewide Environmental Evaluation and Planning System. This underground storage tank listing was updated and maintained by a company contacted by the SWRCB in the early 1990's. The listing is no longer updated or maintained. The local agency is the contact for more information on a site on the SWEEPS list.

A review of the SWEEPS UST list, as provided by EDR, and dated 06/01/1994 has revealed that there are 17 SWEEPS UST sites within approximately 0.25 miles of the target property.

<u>Equal/Higher Elevation</u>	<u>Address</u>	<u>Direction / Distance</u>	<u>Map ID</u>	<u>Page</u>
M.T. WALKER Status: A Tank Status: A Comp Number: 4154	10541 CHESTNUT AVE	0 - 1/8 (0.000 mi.)	B9	42
BEACH MINI MART Status: A Tank Status: A Comp Number: 6682	10632 BEACH BLVD	0 - 1/8 (0.000 mi.)	I137	649
COTTERS TREE SERVICE Status: A Tank Status: A Comp Number: 6680	10662 COURT AVE	0 - 1/8 (0.000 mi.)	O368	1691
7-ELEVEN STORE 24559 Status: A Tank Status: A Comp Number: 4572	10499 BEACH STREET	NNW 0 - 1/8 (0.024 mi.)	AL562	2421
SCE BARRE SUBSTATION Status: A Tank Status: A Comp Number: 4956	8662 CERRITOS AVE	ENE 1/8 - 1/4 (0.150 mi.)	BA631	2827
UNOCAL #7462 Status: A Tank Status: A Comp Number: 4578	8472 KATELLA AVE	SE 1/8 - 1/4 (0.196 mi.)	BE646	2874
FIRESTONE BUILDING M Status: A Tank Status: A Comp Number: 6678	10961 DALE ST	ESE 1/8 - 1/4 (0.202 mi.)	BC656	2929
P M MART Status: A Tank Status: A Comp Number: 5246	8505 KATELLA AVE	ESE 1/8 - 1/4 (0.217 mi.)	BE671	3021
MEL SMITH ELECTRIC I Status: A Tank Status: A Comp Number: 4573	8520 CENTRAL AVE	ESE 1/8 - 1/4 (0.217 mi.)	BI673	3023
M A T Status: A Tank Status: A Comp Number: 9203	8519 KATELLA AVE	ESE 1/8 - 1/4 (0.229 mi.)	BE682	3072
<u>Lower Elevation</u>	<u>Address</u>	<u>Direction / Distance</u>	<u>Map ID</u>	<u>Page</u>
BAXTER GRIFFIN	8210 MONROE	0 - 1/8 (0.000 mi.)	Q223	1284

EXECUTIVE SUMMARY

Status: A
 Tank Status: A
 Comp Number: 6676

HARPERS BACKHOE SERV **8231 ELECTRIC AVE** **0 - 1/8 (0.000 mi.)** **AD385** **1727**

Status: A
 Tank Status: A
 Comp Number: 7068

KATELLA PLYWOOD & LU **8121 KATELLA AVE** **0 - 1/8 (0.000 mi.)** **AI473** **1981**

Status: A
 Tank Status: A
 Comp Number: 8114

ORCO BLOCK COMPANY I **8042 KATELLA AVE** **0 - 1/8 (0.000 mi.)** **AF475** **1988**

Status: A
 Tank Status: A
 Comp Number: 614

TARGET STATION #32 **10961 S BEACH BLVD** **0 - 1/8 (0.000 mi.)** **AJ543** **2371**

Status: A
 Tank Status: A
 Comp Number: 5045

ELEANOR PERRIER **11151 BEACH BLVD** **SSW 0 - 1/8 (0.046 mi.)** **AP573** **2502**

Status: A
 Tank Status: A
 Comp Number: 8852

KATELLA HOSPITAL **7770** **SW 1/8 - 1/4 (0.173 mi.)** **BB638** **2862**

Status: A
 Tank Status: A
 Comp Number: 7167

HIST UST: Historical UST Registered Database.

A review of the HIST UST list, as provided by EDR, and dated 10/15/1990 has revealed that there are 29 HIST UST sites within approximately 0.25 miles of the target property.

<u>Equal/Higher Elevation</u>	<u>Address</u>	<u>Direction / Distance</u>	<u>Map ID</u>	<u>Page</u>
M T WALKER	10541 CHESTNUT	0 - 1/8 (0.000 mi.)	B8	42
M.T. WALKER	10541 CHESTNUT AVE	0 - 1/8 (0.000 mi.)	B9	42
Facility Id: 00000052407				
STERLING PAVING CO I	10552 CHESTNUT AVE	0 - 1/8 (0.000 mi.)	B19	88
Facility Id: 00000052480				
ALL METALS PROCESSIN	8401 STANDUSTRIAL ST	0 - 1/8 (0.000 mi.)	M141	661
Facility Id: 00000035343				
7-ELEVEN STORE #2455	10499 BEACH BLVD	NNW 0 - 1/8 (0.024 mi.)	AL559	2405
Facility Id: 00000012351				
7-ELEVEN STORE 24559	10499 BEACH STREET	NNW 0 - 1/8 (0.024 mi.)	AL562	2421
BEE LINE ASPHALT CO	10821 DALE AVE	E 0 - 1/8 (0.099 mi.)	AR606	2709
Facility Id: 00000058812				
BEE LINE ASPHALT CO	10821 DALE STREET	ESE 0 - 1/8 (0.120 mi.)	617	2793
SCE BARRE SUBSTATION	8662 CERRITOS AVE	ENE 1/8 - 1/4 (0.150 mi.)	BA631	2827
Facility Id: 00000022221				
SHELL STN 007	8472 KATELLA	SE 1/8 - 1/4 (0.196 mi.)	BE647	2876

EXECUTIVE SUMMARY

Facility Id: 00000004723				
BETHELL SHELL	8472 KATELLA	SE 1/8 - 1/4 (0.196 mi.)	BE650	2903
Facility Id: 00000051919				
CAMERON WELDING SUPP	11061 DALE ST	SE 1/8 - 1/4 (0.199 mi.)	BG654	2915
Facility Id: 00000044832				
SAME AS ABOVE	8520 CENTRAL AV	ESE 1/8 - 1/4 (0.217 mi.)	BI672	3022
Facility Id: 00000009871				
AUTO MAT 8	8511 KATELLA AVE	ESE 1/8 - 1/4 (0.233 mi.)	BE684	3075
Facility Id: 00000060616				
NEWPORT INDUSTRIAL G	8610 CENTRAL AVE	ESE 1/8 - 1/4 (0.234 mi.)	BH686	3080
Facility Id: 00000016572				
<u>Lower Elevation</u>	<u>Address</u>	<u>Direction / Distance</u>	<u>Map ID</u>	<u>Page</u>
SOLAG DISPOSAL	8270 MONROE	0 - 1/8 (0.000 mi.)	X254	1390
Facility Id: 00000068383				
CITY FIRE STATION	7871 PACIFIC AVE	0 - 1/8 (0.000 mi.)	K286	1475
G & G AUTO	8100 ELECTRIC AV	0 - 1/8 (0.000 mi.)	W340	1610
Facility Id: 00000003275				
CITY FIRE STATION	7871 PACIFIC ST	0 - 1/8 (0.000 mi.)	K422	1788
Facility Id: 00000018660				
JOHNSON & TURNER PAI	8241 ELECTRIC AVE	0 - 1/8 (0.000 mi.)	AD451	1889
Facility Id: 00000054649				
NONE	8151 KATELLA AVENUE	0 - 1/8 (0.000 mi.)	AH503	2146
Facility Id: 00000067864				
G&M OIL CO. #50	10961 BEACH BLVD	0 - 1/8 (0.000 mi.)	AJ509	2154
Facility Id: 00000012743				
ORCO BLOCK COMPANY -	8042 KATELLA AVE	0 - 1/8 (0.000 mi.)	AF518	2238
Facility Id: 00000043000				
ORCO BLOCK CO INC	8042 KATELLA AVE	0 - 1/8 (0.000 mi.)	AF541	2368
Facility Id: 00000047768				
CAL TRANS	8122 KATELLA	S 0 - 1/8 (0.054 mi.)	AS580	2521
Facility Id: 00000068096				
MARWIN CONSTRUCTION	10755 OAK ST	W 0 - 1/8 (0.100 mi.)	AW607	2710
Facility Id: 00000037092				
STANTON POLICE DEPAR	11100 CEDAR ST	SW 1/8 - 1/4 (0.144 mi.)	AZ628	2822
Facility Id: 00000030893				
CITY OF STANTON	11100 CEDAR	SW 1/8 - 1/4 (0.144 mi.)	AZ630	2823
SAHADA-MIYAKE FARMS	7651 CERRITOS AVE	WNW 1/8 - 1/4 (0.196 mi.)	BF645	2873
Facility Id: 00000049008				

CERS TANKS: List of sites in the California Environmental Protection Agency (CalEPA) Regulated Site Portal which fall under the Aboveground Petroleum Storage and Underground Storage Tank regulatory programs.

A review of the CERS TANKS list, as provided by EDR, and dated 04/19/2021 has revealed that there are 13 CERS TANKS sites within approximately 0.25 miles of the target property.

EXECUTIVE SUMMARY

<u>Equal/Higher Elevation</u>	<u>Address</u>	<u>Direction / Distance</u>	<u>Map ID</u>	<u>Page</u>
CITY OF STANTON CORP	8100 PACIFIC ST	0 - 1/8 (0.000 mi.)	AA281	1445
GREAT SCOTT TREE SER	10761 COURT AVE	0 - 1/8 (0.000 mi.)	Y445	1873
STANTON ENERGY RELIA	10711 DALE AVE	E 0 - 1/8 (0.033 mi.)	Z563	2423
ADMORE AUTO DISMANT	8188 KATELLA	SSE 0 - 1/8 (0.113 mi.)	AX610	2720
DARCO CONSTRUCTION	8402 KATELLA AVE	SE 0 - 1/8 (0.125 mi.)	AV620	2796
SCE BARRE SUBSTATION	8662 CERRITOS AVE	ENE 1/8 - 1/4 (0.150 mi.)	BA631	2827
G&M OIL CO. #156	8472 KATELLA AVE	SE 1/8 - 1/4 (0.196 mi.)	BE648	2877
MELSMITH ELECTRIC IN	10950 DALE ST	ESE 1/8 - 1/4 (0.204 mi.)	BC661	2948
UNITED #015	8505 KATELLA AVE	ESE 1/8 - 1/4 (0.217 mi.)	BE669	2986
<u>Lower Elevation</u>	<u>Address</u>	<u>Direction / Distance</u>	<u>Map ID</u>	<u>Page</u>
HARPER EQUIPMENT REN	8231 ELECTRIC AVE	0 - 1/8 (0.000 mi.)	AD391	1733
G&M OIL CO. #50	10961 BEACH BLVD	0 - 1/8 (0.000 mi.)	AJ509	2154
ORCO BLOCK & HARDSCA	8042 KATELLA AVE	0 - 1/8 (0.000 mi.)	AF529	2258
FORD WHOLESALE COMPA	8302 KATELLA AVE	SE 0 - 1/8 (0.043 mi.)	AO571	2477

Records of Emergency Release Reports

CHMIRS: The California Hazardous Material Incident Report System contains information on reported hazardous material incidents, i.e., accidental releases or spills. The source is the California Office of Emergency Services.

A review of the CHMIRS list, as provided by EDR, and dated 04/04/2021 has revealed that there are 8 CHMIRS sites within approximately 0.001 miles of the target property.

<u>Equal/Higher Elevation</u>	<u>Address</u>	<u>Direction / Distance</u>	<u>Map ID</u>	<u>Page</u>
Not reported OES Incident Number: 3-0494	10545 COURT STREET	0 - 1/8 (0.000 mi.)	20	89
ALL METALS PROCESSIN OES Incident Number: 13-4993	8401 STANDUSTRIAL ST	0 - 1/8 (0.000 mi.)	M143	811
HOLLANDER GLASS INC. OES Incident Number: 7-5768	10521 DALE AVE	0 - 1/8 (0.000 mi.)	E179	1157
Not reported OES Incident Number: 2-6302	8230 PACIFIC ST.	0 - 1/8 (0.000 mi.)	U280	1444
Not reported OES Incident Number: 18-4332	10731 CHESTNUT AVENU	0 - 1/8 (0.000 mi.)	R410	1772
Not reported OES Incident Number: 06835	8251 MONROE STE #1,	0 - 1/8 (0.000 mi.)	X415	1780
<u>Lower Elevation</u>	<u>Address</u>	<u>Direction / Distance</u>	<u>Map ID</u>	<u>Page</u>
DICHEM DRESSER / CAL OES Incident Number: 10-4612	8100 ELECTRIC AVENUE	0 - 1/8 (0.000 mi.)	W330	1589
Not reported OES Incident Number: 17-1800	8121 KATELLA	0 - 1/8 (0.000 mi.)	AI532	2307

EXECUTIVE SUMMARY

The Orange County Industrial Site Cleanups list comes from the Health Care Agency.

A review of the Orange Co. Industrial Site list, as provided by EDR, and dated 03/01/2021 has revealed that there are 3 Orange Co. Industrial Site sites within approximately 0.001 miles of the target property.

<u>Equal/Higher Elevation</u>	<u>Address</u>	<u>Direction / Distance</u>	<u>Map ID</u>	<u>Page</u>
ALL METALS PROCESSING Current Status: CLOSED 8/1/2012 Case ID: 09IC020	8371/8401 STANDUSTRI	0 - 1/8 (0.000 mi.)	M145	975
FORMER LIBERTY CABIN Current Status: CLOSED 1/17/2014 Case ID: 12IC011	8091 PACIFIC ST	0 - 1/8 (0.000 mi.)	V416	1782
<u>Lower Elevation</u>	<u>Address</u>	<u>Direction / Distance</u>	<u>Map ID</u>	<u>Page</u>
CALIFORNIA SHIPPING Current Status: CLOSED 12/20/1987 Case ID: 86IC004	8151 ELECTRIC AVE	0 - 1/8 (0.000 mi.)	Q319	1554

Other Ascertainable Records

RCRA NonGen / NLR: RCRAInfo is EPA's comprehensive information system, providing access to data supporting the Resource Conservation and Recovery Act (RCRA) of 1976 and the Hazardous and Solid Waste Amendments (HSWA) of 1984. The database includes selective information on sites which generate, transport, store, treat and/or dispose of hazardous waste as defined by the Resource Conservation and Recovery Act (RCRA). Non-Generators do not presently generate hazardous waste.

A review of the RCRA NonGen / NLR list, as provided by EDR, and dated 03/22/2021 has revealed that there are 100 RCRA NonGen / NLR sites within approximately 0.25 miles of the target property.

<u>Equal/Higher Elevation</u>	<u>Address</u>	<u>Direction / Distance</u>	<u>Map ID</u>	<u>Page</u>
GARDNER TRACTOR SERV EPA ID:: CAL000251976	10552 CHESTNUT AVE	0 - 1/8 (0.000 mi.)	B17	76
HENRYS TIRES EPA ID:: CAL000398537	8042 CERRITOS AVE ST	0 - 1/8 (0.000 mi.)	B22	94
ADVANCED AUTOMOTIVE EPA ID:: CAL000299465	10540 BEACH BLVD	0 - 1/8 (0.000 mi.)	B24	97
OC BODY TECH INC. DB EPA ID:: CAC002989080	8250 CERRITOS AVE.	0 - 1/8 (0.000 mi.)	A25	100
ABLE DEGASSING INC D EPA ID:: CAR000199349	10572 CHESTNUT AVE	0 - 1/8 (0.000 mi.)	B43	165
QUALITY CYLINDER HEA EPA ID:: CAL000100802	8470 CERRITOS AVE UN	0 - 1/8 (0.000 mi.)	E44	168
DOMEN LAWNMOWER EPA ID:: CAL000305648	8470 CERRITOS AVE ST	0 - 1/8 (0.000 mi.)	E55	207
HOLLANDER GLASS EPA ID:: CAC003000048	10579 DALE AVENUE	0 - 1/8 (0.000 mi.)	E59	213
HOLLANDER GLASS INC.	10579 DALE AVE.	0 - 1/8 (0.000 mi.)	E62	217

EXECUTIVE SUMMARY

EPA ID:: CAC002987753				
TO AUTO WORKS INVEST EPA ID:: CAC002992762	8250 CERRITOS AVE.	0 - 1/8 (0.000 mi.)	A66	356
NEWCOMB SPRING OF CA EPA ID:: CAL000231796	8380 CERRITOS AVE	0 - 1/8 (0.000 mi.)	D69	360
STANTON HILLS INC. D EPA ID:: CAC002978553	8250 CERRITOS AVE.	0 - 1/8 (0.000 mi.)	A89	437
AUTOMOTIVE & PAINT S EPA ID:: CAL000034941	8116 MAIN STREET	0 - 1/8 (0.000 mi.)	J97	478
CITY COLLISION CENTE EPA ID:: CAL000292235	8250 CERRITOS AVE	0 - 1/8 (0.000 mi.)	A117	609
PRO CARE AUTOMOTIVE EPA ID:: CAL000240140	8042 CERRITOS AVE UN	0 - 1/8 (0.000 mi.)	B122	615
ADVANCED AUTO CENTER EPA ID:: CAL000442880	8470 CERRITOS AVE #K	0 - 1/8 (0.000 mi.)	E125	621
TO AUTO WORKS INVEST EPA ID:: CAL000442030	8250 CERRITOS AVE	0 - 1/8 (0.000 mi.)	A126	623
FORMER SARANICK STAT EPA ID:: CAL000447203	10632 BEACH BLVD	0 - 1/8 (0.000 mi.)	I128	629
COMMERCIAL RESTAURAN EPA ID:: CAL000413785	8341 STANDUSTRIAL ST	0 - 1/8 (0.000 mi.)	L151	1026
C J GRINDING INC EPA ID:: CAL000191662	10543 DALE AVE	0 - 1/8 (0.000 mi.)	E154	1043
STANTON GRINDING EPA ID:: CAL000416271	10529 DALE AVE	0 - 1/8 (0.000 mi.)	E164	1078
DPF MEDIC INC. EPA ID:: CAL000367800	10645 BEACH BLVD	0 - 1/8 (0.000 mi.)	P173	1148
FREEDMAN INDUSTRIAL EPA ID:: CAL912195777	8192 MONROE AVE	0 - 1/8 (0.000 mi.)	Q181	1167
TTS ENGINEERING EPA ID:: CAC002968368	10681 CHESTNUT AVENU	0 - 1/8 (0.000 mi.)	R182	1169
HOT WAX DISTRIBUTORS	8362 STANDUSTRIAL ST	0 - 1/8 (0.000 mi.)	M183	1172
K & G READY MIX INC EPA ID:: CAL000442128	8237 MONROE AVE	0 - 1/8 (0.000 mi.)	Q184	1174
T.A. PUMP SALES AND EPA ID:: CAL000267250	10770 BEACH BLVD	0 - 1/8 (0.000 mi.)	S187	1178
A & S CEMENT CONTRAC EPA ID:: CAL000307095	8140 MONROE AVE	0 - 1/8 (0.000 mi.)	Q189	1182
M & G CUSTOM POLISHI EPA ID:: CAL000158903	8356 STANDUSTRIAL	0 - 1/8 (0.000 mi.)	M193	1197
ARAI AUTO SERVICE EPA ID:: CAL000110290	8100 MONROE AVE	0 - 1/8 (0.000 mi.)	W208	1233
COUCH & PHILIPPI INC EPA ID:: CAL000214557	10680 FERN AVE	0 - 1/8 (0.000 mi.)	L214	1254
CITY OF STANTON CORP EPA ID:: CAL000360141	8100 PACIFIC AVE	0 - 1/8 (0.000 mi.)	AA232	1292
ABLE DEGASSING INC	8230 PACIFIC ST	0 - 1/8 (0.000 mi.)	U240	1314

EXECUTIVE SUMMARY

EPA ID:: CAR000172874				
TQ AUTO SERVICE & RE EPA ID:: CAL000284473	10661 CHESTNUT AVE	0 - 1/8 (0.000 mi.)	R301	1507
ZIONS FIRST NATIONAL EPA ID:: CAP000225375	8097 PACIFIC STREET	0 - 1/8 (0.000 mi.)	V425	1790
GREAT SCOTT TREE SER EPA ID:: CAL912495486	10761 COURT AVE	0 - 1/8 (0.000 mi.)	Y440	1868
PEMCO ENGINEERS INC EPA ID:: CAD983593799	10762 CHESTNUT	0 - 1/8 (0.000 mi.)	Y459	1957
ESTHER SY DMD EPA ID:: CAL000157610	10468 BEACH BLVD	NNW 0 - 1/8 (0.004 mi.)	C551	2395
7-ELEVEN STORE 2112- EPA ID:: CAD981465156	10499 BEACH BLVD	NNW 0 - 1/8 (0.024 mi.)	AL561	2418
W POWER, LLC EPA ID:: CAC003060840	10711 DALE AVE.	E 0 - 1/8 (0.033 mi.)	Z564	2436
ABLE DEGASSING INC D EPA ID:: CAR000288225	10741 DALE AVE	E 0 - 1/8 (0.053 mi.)	AR577	2511
HI TECH TREATMENT CO EPA ID:: CAR000044289	8355 MONROE AVE	ESE 0 - 1/8 (0.070 mi.)	AQ587	2621
REBECCA VALE EPA ID:: CAC003007298	8362 MONROE AVE.	ESE 0 - 1/8 (0.083 mi.)	AQ595	2678
GOLDEN RECYCLE COMPA EPA ID:: CAL000429853	8372 KATELLA AVENUE	SE 0 - 1/8 (0.093 mi.)	AO601	2688
HOT RODS BY BOYD INC EPA ID:: CAD982022907	8372 MONROE	ESE 0 - 1/8 (0.094 mi.)	AQ602	2691
LKQ PICK YOUR PART EPA ID:: CAL000282563	8188 KATELLA AVE	SSE 0 - 1/8 (0.113 mi.)	AX612	2749
BENITO LOPEZ EPA ID:: CAC002976574	8400 MONROE AVE.	ESE 0 - 1/8 (0.116 mi.)	AU613	2751
T & H MACHINING INC EPA ID:: CAL000307839	8400 MONROE AVE STE	ESE 0 - 1/8 (0.116 mi.)	AU614	2754
B GERMAN LOPEZ REMOD EPA ID:: CAL000438723	8400 MONROE AVE	ESE 0 - 1/8 (0.116 mi.)	AU615	2756
DARCO CONSTRUCTION EPA ID:: CAL000268458	8402 KATELLA	SE 0 - 1/8 (0.125 mi.)	AV619	2794
PATS LAWNMOWER & SAW EPA ID:: CAL000404472	8414 KATELLA AVE	SE 1/8 - 1/4 (0.132 mi.)	AV621	2806
SOUTHSIDE AUTOMOTIVE EPA ID:: CAL000430648	8418 KATELLA AVE	SE 1/8 - 1/4 (0.135 mi.)	AV623	2811
JAZZ AUTO BODY & PAI EPA ID:: CAL000262835	8420 KATELLA AVE STE	SE 1/8 - 1/4 (0.136 mi.)	AV624	2814
KARINA BARRON EPA ID:: CAC003054530	8622 LULLABY LN	ENE 1/8 - 1/4 (0.138 mi.)	625	2816
CRUZ TIRES & AUTO RE EPA ID:: CAL000447117	8447 KATELLA AVE	ESE 1/8 - 1/4 (0.167 mi.)	AY634	2842
DC AUTOMOTIVE ELECTR	8541 CENTRAL AVE STE	ESE 1/8 - 1/4 (0.192 mi.)	BC642	2866

EXECUTIVE SUMMARY

EPA ID:: CAL000398201				
STANTON WHOLESALE TI	10971 DALE AVE	ESE 1/8 - 1/4 (0.195 mi.)	BE644	2871
EPA ID:: CAL000447072				
G & M OIL CO #156	8472 KATELLA AVE	SE 1/8 - 1/4 (0.196 mi.)	BE649	2901
EPA ID:: CAL000323651				
K2 AUTOMOBILE SERVIC	8625 CENTRAL AVE STE	ESE 1/8 - 1/4 (0.215 mi.)	BH662	2952
EPA ID:: CAL000305689				
APRO LLC DBA UNITED	8505 KATELLA AVE	ESE 1/8 - 1/4 (0.217 mi.)	BE668	2984
EPA ID:: CAL000398703				
B & J AUTO REPAIR	10281 BEACH BLVD	NNW 1/8 - 1/4 (0.220 mi.)	BJ676	3027
EPA ID:: CAL000121041				
NEW YOUNG'S AUTOBODY	10960 DALE AVE	ESE 1/8 - 1/4 (0.221 mi.)	BI678	3036
EPA ID:: CAL000135564				
C&F WIRE PRODUCTS DI	8536 CENTRAL AVE	ESE 1/8 - 1/4 (0.221 mi.)	BH679	3038
EPA ID:: CAL000279435				
NEWPORT INDUSTRIAL G	8610 CENTRAL AVE	ESE 1/8 - 1/4 (0.234 mi.)	BH687	3084
EPA ID:: CAL000444407				
CHASE LEASE REMARKET	10241 BEACH BLVD	NNW 1/8 - 1/4 (0.240 mi.)	BJ690	3089
EPA ID:: CAC002997843				
ADVANCED DISPLAY SYS	8614 CENTRAL AVE	ESE 1/8 - 1/4 (0.246 mi.)	BH694	3122
EPA ID:: CAL000215525				

<u>Lower Elevation</u>	<u>Address</u>	<u>Direction / Distance</u>	<u>Map ID</u>	<u>Page</u>
MICHAEL SHAW	8270 MONROE AVE	0 - 1/8 (0.000 mi.)	X253	1387
MIKES RV SERVICE AND	8270 MONROE AVE	0 - 1/8 (0.000 mi.)	X255	1392
EPA ID:: CAL000432845				
A-1 ACCURATE AUTOMOT	10831 COURT ST	0 - 1/8 (0.000 mi.)	W275	1429
EPA ID:: CAL000265094				
HARPER'S BACKHOE SER	8141 ELECTRIC AVE	0 - 1/8 (0.000 mi.)	Q288	1477
EPA ID:: CAL000440734				
3DIESEL INC	8151 ELECTRIC AVE	0 - 1/8 (0.000 mi.)	Q323	1569
EPA ID:: CAL000447206				
DRESSER DICHEM-STANT	8100 ELECTRIC AVE	0 - 1/8 (0.000 mi.)	W332	1593
EPA ID:: CAD000632984				
RENEW ENTERPRISES	8130 ELECTRIC AVENUE	0 - 1/8 (0.000 mi.)	AC349	1627
HARPER EQUIPMENT REN	8231 ELECTRIC AVE	0 - 1/8 (0.000 mi.)	AD396	1752
EPA ID:: CAL000080466				
JOHNSON & TURNER PAI	8241 ELECTRIC AVE	0 - 1/8 (0.000 mi.)	AD451	1889
EPA ID:: CAD982011454				
KATELLA PLYWOOD AND	8121 KATELLA AVE	0 - 1/8 (0.000 mi.)	AI472	1978
EPA ID:: CAC003007522				
MALCO TOOL & MACHINE	10931 COURT ST	0 - 1/8 (0.000 mi.)	AF478	1989
EPA ID:: CAD983581083				
EWLES MATERIALS	8182 KATELLA	0 - 1/8 (0.000 mi.)	AH480	1995
EPA ID:: CAL000177313				
G&M OIL CO 50	10961 SO BEACH BLVD	0 - 1/8 (0.000 mi.)	AJ482	1999

EXECUTIVE SUMMARY

EPA ID:: CAL000207910				
ORCO BLOCK CO INC	8042 KATELLA AVE	0 - 1/8 (0.000 mi.)	AF489	2055
EPA ID:: CAL000239018				
INTERNATIONAL AUTO T	8151 KATELLA AVE	0 - 1/8 (0.000 mi.)	AH516	2233
EPA ID:: CAL000040299				
MARTINIC ENGINEERING	10932 CHESTNUT AVE	0 - 1/8 (0.000 mi.)	AF517	2236
EPA ID:: CAD982328940				
CARIBIA INC	8200 KATELLA AVE, SU	0 - 1/8 (0.000 mi.)	AH528	2255
EPA ID:: CAC003041776				
BRIGHT NOW DENTAL A	11001 BEACH BLVD	SSW 0 - 1/8 (0.017 mi.)	AK553	2398
EPA ID:: CAL000360932				
TONY TRAN	10840 ROSE ST	WSW 0 - 1/8 (0.019 mi.)	555	2401
CHEMICAL WASTE MANAG	10960 BOATMAN WY	ESE 0 - 1/8 (0.051 mi.)	AN575	2505
EPA ID:: CAD983654336				
EINHORN INDUSTRIES L	10960 BOATMAN AVE	ESE 0 - 1/8 (0.051 mi.)	AN576	2508
PENHALL EQUIPMENT	8351 KATELLA AVE	SE 0 - 1/8 (0.074 mi.)	AO589	2628
EPA ID:: CAD982050247				
FOOD 4 LESS # 518	7910 KATELLA AVE	SW 0 - 1/8 (0.075 mi.)	AT590	2631
EPA ID:: CAL000342747				
GOLDEN RECYLCE COMPA	8352 KATELLA AVE	SE 0 - 1/8 (0.076 mi.)	AO592	2664
EPA ID:: CAL000430440				
WILLIAM GAVINO	10601 TAMARACK WAY	WNW 0 - 1/8 (0.084 mi.)	596	2680
EPA ID:: CAC003050450				
COUNTY OF ORANGE/STA	7850 KATELLA AVE.	SW 0 - 1/8 (0.111 mi.)	AT609	2718
EPA ID:: CAC002999520				
HARUO HAYASHI	10390 LANDERS WAY	NW 1/8 - 1/4 (0.188 mi.)	BD640	2863
EPA ID:: CAC003031840				
HAT-PHI DONG	7881 JOEL AVE	SSW 1/8 - 1/4 (0.200 mi.)	655	2927
CHAMELEON TRUCKING I	26 GREENBRIER CT	SW 1/8 - 1/4 (0.218 mi.)	674	3024
EPA ID:: CAR000198697				
AMANDA LEE	10390 MILLS WAY	NW 1/8 - 1/4 (0.228 mi.)	BD681	3069
CAROL BISHOP	10440 DRAKE WAY	WNW 1/8 - 1/4 (0.237 mi.)	BF689	3086
EPA ID:: CAC002974910				
STONE	10818 MITCHELLE DRIV	W 1/8 - 1/4 (0.241 mi.)	692	3095
GEOVANI SANDOVAL	10441 DRAKE WAY	WNW 1/8 - 1/4 (0.249 mi.)	BK695	3125
GEOVANY SANDOVAL	10441 DRAKE WAY	WNW 1/8 - 1/4 (0.249 mi.)	BK696	3127
EPA ID:: CAC003001585				

TRIS: The Toxic Chemical Release Inventory System identifies facilities that release toxic chemicals to the air, water, and land in reportable quantities under SARA Title III, Section 313. The source of this database is the U.S. EPA.

A review of the TRIS list, as provided by EDR, and dated 12/31/2018 has revealed that there is 1 TRIS site within approximately 0.001 miles of the target property.

<u>Equal/Higher Elevation</u>	<u>Address</u>	<u>Direction / Distance</u>	<u>Map ID</u>	<u>Page</u>
ALL METALS PROCESSIN	8401 STANDUSTRIAL ST	0 - 1/8 (0.000 mi.)	M141	661

EXECUTIVE SUMMARY

TRIS ID: 90680LLMTL8401S

SSTS: Section 7 of the Federal Insecticide, Fungicide and Rodenticide Act, as amended (92 Stat. 829) requires all registered pesticide-producing establishments to submit a report to the Environmental Protection Agency by March 1st each year. Each establishment must report the types and amounts of pesticides, active ingredients and devices being produced, and those having been produced and sold or distributed in the past year.

A review of the SSTS list, as provided by EDR, and dated 04/19/2021 has revealed that there are 2 SSTS sites within approximately 0.001 miles of the target property.

<u>Equal/Higher Elevation</u>	<u>Address</u>	<u>Direction / Distance</u>	<u>Map ID</u>	<u>Page</u>
OCCS INC.	10680 FERN AVE.	0 - 1/8 (0.000 mi.)	L399	1755
<u>Lower Elevation</u>	<u>Address</u>	<u>Direction / Distance</u>	<u>Map ID</u>	<u>Page</u>
CHEMMARK OF LONG BEA Registration Number:: 074564CA001 Registration Number:: 074564-CA-001	8210 ELECTRIC AVE	0 - 1/8 (0.000 mi.)	AE452	1942

RAATS: The RCRA Administration Action Tracking System contains records based on enforcement actions issued under RCRA and pertaining to major violators. It includes administrative and civil actions brought by the United States Environmental Protection Agency. The source of this database is the U.S. EPA.

A review of the RAATS list, as provided by EDR, and dated 04/17/1995 has revealed that there is 1 RAATS site within approximately 0.001 miles of the target property.

<u>Lower Elevation</u>	<u>Address</u>	<u>Direction / Distance</u>	<u>Map ID</u>	<u>Page</u>
JOHNSON & TURNER PAI Status: 02 Facility ID: CAD982011454	8241 ELECTRIC AVE	0 - 1/8 (0.000 mi.)	AD451	1889

ICIS: The Integrated Compliance Information System (ICIS) supports the information needs of the national enforcement and compliance program as well as the unique needs of the National Pollutant Discharge Elimination System (NPDES) program.

A review of the ICIS list, as provided by EDR, and dated 11/18/2016 has revealed that there is 1 ICIS site within approximately 0.001 miles of the target property.

<u>Equal/Higher Elevation</u>	<u>Address</u>	<u>Direction / Distance</u>	<u>Map ID</u>	<u>Page</u>
USS CAL BUILDERS FRS ID:: 110064694576	8051 MAIN ST	0 - 1/8 (0.000 mi.)	183	420

EXECUTIVE SUMMARY

FINDS: The Facility Index System contains both facility information and "pointers" to other sources of information that contain more detail. These include: RCRIS; Permit Compliance System (PCS); Aerometric Information Retrieval System (AIRS); FATES (FIFRA [Federal Insecticide Fungicide Rodenticide Act] and TSCA Enforcement System, FTTS [FIFRA/TSCA Tracking System]; CERCLIS; DOCKET (Enforcement Docket used to manage and track information on civil judicial enforcement cases for all environmental statutes); Federal Underground Injection Control (FURS); Federal Reporting Data System (FRDS); Surface Impoundments (SIA); TSCA Chemicals in Commerce Information System (CICS); PADS; RCRA-J (medical waste transporters/disposers); TRIS; and TSCA. The source of this database is the U.S. EPA/NTIS.

A review of the FINDS list, as provided by EDR, and dated 05/05/2021 has revealed that there are 108 FINDS sites within approximately 0.001 miles of the target property.

<u>Equal/Higher Elevation</u>	<u>Address</u>	<u>Direction / Distance</u>	<u>Map ID</u>	<u>Page</u>
SPECIALTY PRODUCTS Registry ID:: 110002838378	10541 ASH DALE AVENU	0 - 1/8 (0.000 mi.)	A2	10
GARDNER TRACTOR SERV Registry ID:: 110070452144	10552 CHESTNUT AVE	0 - 1/8 (0.000 mi.)	B13	64
ADVANCED AUTOMOTIVE Registry ID:: 110070467625	10540 BEACH BLVD	0 - 1/8 (0.000 mi.)	B23	97
TO AUTO WORKS INVEST Registry ID:: 110070513061	8250 CERRITOS AVE.	0 - 1/8 (0.000 mi.)	A26	102
NEWCOMB SPRING OF CA Registry ID:: 110070451335	8380 CERRITOS AVE	0 - 1/8 (0.000 mi.)	D27	103
STANTON GRINDING Registry ID:: 110070421623	10529 DALE AVE	0 - 1/8 (0.000 mi.)	E35	156
CITY COLLISION CENTE Registry ID:: 110070457109	8250 CERRITOS AVE	0 - 1/8 (0.000 mi.)	A37	157
ABLE DEGASSING INC D Registry ID:: 110038890652	10572 CHESTNUT AVE	0 - 1/8 (0.000 mi.)	B42	165
ADVANCED AUTO CENTER Registry ID:: 110070539736	8470 CERRITOS AVE #K	0 - 1/8 (0.000 mi.)	E53	206
OC BODY TECH INC. DB Registry ID:: 110070407700	8250 CERRITOS AVE.	0 - 1/8 (0.000 mi.)	A54	207
MASTER MECHANICS AND Registry ID:: 110024869784	10540 ASHDALE ST	0 - 1/8 (0.000 mi.)	A56	210
A PLUS LABEL Registry ID:: 110070323355	10561 DALE AVE	0 - 1/8 (0.000 mi.)	E57	210
HOLLANDER GLASS Registry ID:: 110070440695	10579 DALE AVENUE	0 - 1/8 (0.000 mi.)	E60	215
CUSTOM PIPE & FABRIC Registry ID:: 110002687432	10560 FERN AVE	0 - 1/8 (0.000 mi.)	G63	220
DOMEN LAWNMOWER Registry ID:: 110070469395	8470 CERRITOS AVE ST	0 - 1/8 (0.000 mi.)	E75	408
STANTON HILLS INC. D Registry ID:: 110070404120	8250 CERRITOS AVE.	0 - 1/8 (0.000 mi.)	A78	410
USS CAL BUILDERS Registry ID:: 110064694576	8051 MAIN ST	0 - 1/8 (0.000 mi.)	I83	420
SANITOR CORPORATION Registry ID:: 110070323518	8400 CERRITOS AVE	0 - 1/8 (0.000 mi.)	F85	427

EXECUTIVE SUMMARY

Registry ID:: 110067116686				
PRO CARE AUTOMOTIVE	8042 CERRITOS AVE UN	0 - 1/8 (0.000 mi.)	B94	457
Registry ID:: 110070454237				
AUTOMOTIVE & PAINT S	8116 MAIN STREET	0 - 1/8 (0.000 mi.)	J95	457
Registry ID:: 110070444262				
H V LAWMASER CO INC	7940 MAIN	0 - 1/8 (0.000 mi.)	I100	483
Registry ID:: 110066631513				
HENRYS TIRES	8042 CERRITOS AVE ST	0 - 1/8 (0.000 mi.)	B111	535
C J GRINDING INC	10543 DALE AVE	0 - 1/8 (0.000 mi.)	E113	595
Registry ID:: 110070450485				
QUALITY CYLINDER HEA	8470 CERRITOS AVE UN	0 - 1/8 (0.000 mi.)	E123	618
Registry ID:: 110070443669				
GARYS VW	8301 STANDUSTRIAL	0 - 1/8 (0.000 mi.)	L127	626
Registry ID:: 110002706812				
SARANICK STATION	10632 BEACH	0 - 1/8 (0.000 mi.)	I130	631
Registry ID:: 110066449169				
FORMER SARANICK STAT	10632 BEACH BLVD	0 - 1/8 (0.000 mi.)	I134	633
ALL METALS PROCESSIN	8401 STANDUSTRIAL ST	0 - 1/8 (0.000 mi.)	M144	930
Registry ID:: 110000475815				
COMMERCIAL RESTAURAN	8341 STANDUSTRIAL ST	0 - 1/8 (0.000 mi.)	L150	1026
Registry ID:: 110070419678				
STRUCTURAL STEEL FAB	10641 SYCAMORE AVE	0 - 1/8 (0.000 mi.)	O157	1053
Registry ID:: 110070317272				
SECURITY PAINTING	8361 STANDUSTRIAL	0 - 1/8 (0.000 mi.)	M168	1108
Registry ID:: 110002846617				
CHOP IT KUSTOM FIT	8351 STANDUSTRIAL ST	0 - 1/8 (0.000 mi.)	M169	1111
Registry ID:: 110070390394				
STANTON RADIATOR INC	10645 BEACH BLVD	0 - 1/8 (0.000 mi.)	P172	1114
Registry ID:: 110002785255				
DPF MEDIC INC.	10645 BEACH BLVD	0 - 1/8 (0.000 mi.)	P175	1152
Registry ID:: 110070480644				
IN-FLIGHT PRODUCT	8321 STANDUSTRIAL ST	0 - 1/8 (0.000 mi.)	L176	1153
Registry ID:: 110070391498				
FOX ELECTRIC MOTOR R	8307 STANDUSTRIAL	0 - 1/8 (0.000 mi.)	L180	1161
Registry ID:: 110002853653				
A & S CEMENT CONTRAC	8140 MONROE AVE	0 - 1/8 (0.000 mi.)	Q191	1194
Registry ID:: 110070467685				
ARAI AUTO SERVICE	8100 MONROE AVE	0 - 1/8 (0.000 mi.)	W206	1231
Registry ID:: 110070446427				
GREAT SCOTT TREE SER	10761 COURT AVE	0 - 1/8 (0.000 mi.)	Y216	1257
Registry ID:: 110070514671				
W C ENGINE & TRANS	8352 STANDUSTRIAL	0 - 1/8 (0.000 mi.)	M218	1273
Registry ID:: 110002708464				
STANTON TRUCK & HEAV	8281 MONORE ST	0 - 1/8 (0.000 mi.)	X236	1306
Registry ID:: 110002643248				
FREEDMAN INDUSTRIAL	8192 MONROE AVE	0 - 1/8 (0.000 mi.)	Q256	1394
Registry ID:: 110070503788				
COUCH & PHILIPPI INC	10680 FERN ST	0 - 1/8 (0.000 mi.)	L271	1425

EXECUTIVE SUMMARY

Registry ID:: 110002417965				
OCCS INC	10680 FERN AVE	0 - 1/8 (0.000 mi.)	L272	1426
HOT WAX DISTRUBUTORS	8362 STANDUSTRIAL ST	0 - 1/8 (0.000 mi.)	M278	1443
Registry ID:: 110070086849				
K G READY MIX INC	8241 MONROE AVE	0 - 1/8 (0.000 mi.)	Q279	1443
Registry ID:: 110070092272				
FAT JACK ENTERPRISES	8322 STANDUSTRIAL UN	0 - 1/8 (0.000 mi.)	L292	1481
Registry ID:: 110002787324				
K & G READY MIX INC	8237 MONROE AVE	0 - 1/8 (0.000 mi.)	Q303	1510
Registry ID:: 110070333444				
SO CAL EDISON CO	10670 DALE AVE	0 - 1/8 (0.000 mi.)	Z311	1541
Registry ID:: 110070521092				
VINYARD SYSTEMS MFG	8422 STANDUSTRIAL ST	0 - 1/8 (0.000 mi.)	M331	1593
Registry ID:: 110070087116				
BARRE GENERATING STA	10670 DALE AVE.	0 - 1/8 (0.000 mi.)	Z333	1597
Registry ID:: 110040571011				
M & G CUSTOM POLISHI	8356 STANDUSTRIAL	0 - 1/8 (0.000 mi.)	M358	1639
Registry ID:: 110070386536				
SOUTHERN CALIFORNIA	10670 DALE AVENUE	0 - 1/8 (0.000 mi.)	Z397	1754
Registry ID:: 110064933568				
ZIONS FIRST NATIONAL	8097 PACIFIC STREET	0 - 1/8 (0.000 mi.)	V401	1756
ABLE DEGASSING INC	8230 PACIFIC ST	0 - 1/8 (0.000 mi.)	U405	1761
Registry ID:: 110024827669				
SSO MEDICAL WASTE MA	8101 MONROE AVE	0 - 1/8 (0.000 mi.)	W406	1761
Registry ID:: 110070119235				
SOUTHERN CALIFORNIA	10670 DALE AVE	0 - 1/8 (0.000 mi.)	Z408	1771
Registry ID:: 110070124288				
CITY OF STANTON CORP	8100 PACIFIC AVE	0 - 1/8 (0.000 mi.)	AA418	1787
Registry ID:: 110070476341				
QUICKSAND	8358 STANDUSTRIAL AV	0 - 1/8 (0.000 mi.)	M419	1787
Registry ID:: 110033612696				
LIBERTY CABINETS INC	8097 PACIFIC ST	0 - 1/8 (0.000 mi.)	V421	1788
Registry ID:: 110070271829				
T.A. PUMP SALES AND	10770 BEACH BLVD	0 - 1/8 (0.000 mi.)	S423	1789
Registry ID:: 110070455643				
ORANGE COUNTY CHEMIC	10680 FERN AVE	0 - 1/8 (0.000 mi.)	L424	1789
Registry ID:: 110070530566				
A 1 ACCURATE AUTOMOT	10782 BEACH BLVD	0 - 1/8 (0.000 mi.)	S428	1802
Registry ID:: 110002706171				
DV TRAILERS	8072 MONROE AVENUE	0 - 1/8 (0.000 mi.)	S431	1805
Registry ID:: 110070544332				
TQ AUTO SERVICE & RE	10661 CHESTNUT AVE	0 - 1/8 (0.000 mi.)	R433	1815
Registry ID:: 110070454507				
PARTS UNLIMITED	10731 CHESTNUT	0 - 1/8 (0.000 mi.)	R436	1829
Registry ID:: 110002787690				
TTS ENGINEERING	10681 CHESTNUT AVENU	0 - 1/8 (0.000 mi.)	R439	1867
Registry ID:: 110070461350				
VINEYARD SYSTEMS MAN	8422 STANDUSTRIAL	0 - 1/8 (0.000 mi.)	M442	1871

EXECUTIVE SUMMARY

Registry ID:: 110070097426				
PEMCO ENGINEERS INC	10762 CHESTNUT	0 - 1/8 (0.000 mi.)	Y459	1957
Registry ID:: 110002852039				
MAHOOD'S AUTO BODY	8354 STANDUSTRIAL	0 - 1/8 (0.000 mi.)	M460	1960
Registry ID:: 110002676033				
<u>Lower Elevation</u>	<u>Address</u>	<u>Direction / Distance</u>	<u>Map ID</u>	<u>Page</u>
BAXTER GRIFFIN	8210 MONROE	0 - 1/8 (0.000 mi.)	Q224	1288
Registry ID:: 110065112773				
MIKES RV SERVICE AND	8270 MONROE AVE	0 - 1/8 (0.000 mi.)	X258	1396
Registry ID:: 110070428983				
SOLAG DISPOSAL	8270 MONROE	0 - 1/8 (0.000 mi.)	X260	1397
Registry ID:: 110066279468				
A-1 ACCURATE AUTOMOT	10831 COURT ST	0 - 1/8 (0.000 mi.)	W274	1428
Registry ID:: 110070455382				
HARPER'S BACKHOE SER	8141 ELECTRIC AVE	0 - 1/8 (0.000 mi.)	Q290	1480
Registry ID:: 110070488776				
3563 ORANGE COUNTY E	8151 ELECTRIC AVE	0 - 1/8 (0.000 mi.)	Q315	1552
Registry ID:: 110043360083				
CALIFORNIA SHIPPING	8151 ELECTRIC	0 - 1/8 (0.000 mi.)	Q321	1568
Registry ID:: 110066716325				
G & G AUTO	8100 ELECTRIC AVE	0 - 1/8 (0.000 mi.)	W334	1598
Registry ID:: 110002628648				
Registry ID:: 110009536760				
BD LOOPS INC	8161 MONROE AVE	0 - 1/8 (0.000 mi.)	Q338	1605
Registry ID:: 110070097319				
3562 ORANGE COUNTY E	8130 ELECTRIC AVE	0 - 1/8 (0.000 mi.)	AC343	1614
Registry ID:: 110043360074				
CALIFORNIA COMFORT V	8130 ELECTRIC	0 - 1/8 (0.000 mi.)	AC348	1626
Registry ID:: 110065222182				
RENEW ENTERPRISES	8130 ELECTRIC AVENUE	0 - 1/8 (0.000 mi.)	AC353	1636
WESTERN AVENUE PROPE	8181 ELECTRIC	0 - 1/8 (0.000 mi.)	AC379	1713
Registry ID:: 110066200952				
HARPERS BACKHOE SERV	8231 ELECTRIC	0 - 1/8 (0.000 mi.)	AD386	1730
Registry ID:: 110066299455				
HARPER EQUIPMENT REN	8231 ELECTRIC AVE	0 - 1/8 (0.000 mi.)	AD390	1733
Registry ID:: 110070445819				
MOBILE FLEET LUB	8170 ELECTRIC	0 - 1/8 (0.000 mi.)	AC417	1782
Registry ID:: 110002740703				
JOHNSON & TURNER PAI	8241 ELECTRIC AVE	0 - 1/8 (0.000 mi.)	AD451	1889
Registry ID:: 110002775783				
CHEMMARK OF LONG BEA	8210 ELECTRIC AVENUE	0 - 1/8 (0.000 mi.)	AE455	1953
Registry ID:: 110033192104				
GERMAN CAR SVC	8210 KATTELA UNIT I	0 - 1/8 (0.000 mi.)	AH464	1965
Registry ID:: 110002750826				
KATELLA PLYWOOD AND	8121 KATELLA AVE	0 - 1/8 (0.000 mi.)	AI466	1970
UNITED ELECTRICAL EN	8032 CHESTER	0 - 1/8 (0.000 mi.)	AJ470	1972

EXECUTIVE SUMMARY

Registry ID:: 110065846231				
INTERNATIONAL AUTO T	8151 KATELLA AVE	0 - 1/8 (0.000 mi.)	AH474	1987
Registry ID:: 110070444282				
ORCO BLOCK CO INC	8042 KATELLA AVE	0 - 1/8 (0.000 mi.)	AF479	1994
Registry ID:: 110066338813				
12059 ORANGE COUNTY	10961 BEACH BLVD	0 - 1/8 (0.000 mi.)	AJ491	2057
Registry ID:: 110043355106				
DESIGN FORM INC	8250 ELECTRIC AVE.	0 - 1/8 (0.000 mi.)	AD496	2060
Registry ID:: 110070333523				
VERIZON WIRELESS: PL	8042 KATELLA AVE	0 - 1/8 (0.000 mi.)	AF497	2061
Registry ID:: 110066239047				
ABEL CONCRETE	8251 KATELLA	0 - 1/8 (0.000 mi.)	AG499	2063
Registry ID:: 110065617586				
ORCO BLOCK & HARDSCA	8042 KATELLA AVE	0 - 1/8 (0.000 mi.)	AF501	2145
Registry ID:: 110070089255				
MARTINIC ENGINEERING	10932 CHESTNUT AVE	0 - 1/8 (0.000 mi.)	AF506	2152
Registry ID:: 110070409027				
G&M OIL CO 50	10961 SO BEACH BLVD	0 - 1/8 (0.000 mi.)	AJ508	2153
Registry ID:: 110070451498				
FIELD TIME TARGET AN	8230 ELECTRIC AVE	0 - 1/8 (0.000 mi.)	AE510	2183
Registry ID:: 110055424072				
JOHN B. EWLES INC	8182 KATELLA AVE	0 - 1/8 (0.000 mi.)	AH513	2232
Registry ID:: 110038012156				
G&M OIL CO.	10961 BEACH BLVD	0 - 1/8 (0.000 mi.)	AJ519	2240
Registry ID:: 110065786046				
MALCO TOOL & MACHINE	10931 COURT ST	0 - 1/8 (0.000 mi.)	AF520	2240
Registry ID:: 110002843399				
GOLDEN TOUCH AUTO BO	8151 KATELLA AVE	0 - 1/8 (0.000 mi.)	AH525	2252
Registry ID:: 110037974396				
EWLES MATERIALS	8182 KATELLA	0 - 1/8 (0.000 mi.)	AH530	2306
Registry ID:: 110070450433				
CARIBIA INC	8200 KATELLA AVE, SU	0 - 1/8 (0.000 mi.)	AH539	2366
EWLES MATERIALS STAN	8182 KATELLA AVE	0 - 1/8 (0.000 mi.)	AH546	2378
Registry ID:: 110070089284				

ECHO: ECHO provides integrated compliance and enforcement information for about 800,000 regulated facilities nationwide.

A review of the ECHO list, as provided by EDR, and dated 04/04/2021 has revealed that there are 86 ECHO sites within approximately 0.001 miles of the target property.

<u>Equal/Higher Elevation</u>	<u>Address</u>	<u>Direction / Distance</u>	<u>Map ID</u>	<u>Page</u>
SPECIALTY PRODUCTS	10541 ASH DALE AVENU	0 - 1/8 (0.000 mi.)	A2	10
Registry ID: 110002838378				
GARDNER TRACTOR SERV	10552 CHESTNUT AVE	0 - 1/8 (0.000 mi.)	B13	64
Registry ID: 110070452144				
ADVANCED AUTOMOTIVE	10540 BEACH BLVD	0 - 1/8 (0.000 mi.)	B23	97

EXECUTIVE SUMMARY

Registry ID: 110070467625				
TO AUTO WORKS INVEST	8250 CERRITOS AVE.	0 - 1/8 (0.000 mi.)	A26	102
Registry ID: 110070513061				
NEWCOMB SPRING OF CA	8380 CERRITOS AVE	0 - 1/8 (0.000 mi.)	D27	103
Registry ID: 110070451335				
STANTON GRINDING	10529 DALE AVE	0 - 1/8 (0.000 mi.)	E35	156
Registry ID: 110070421623				
CITY COLLISION CENTE	8250 CERRITOS AVE	0 - 1/8 (0.000 mi.)	A37	157
Registry ID: 110070457109				
ABLE DEGASSING INC D	10572 CHESTNUT AVE	0 - 1/8 (0.000 mi.)	B42	165
Registry ID: 110038890652				
OC BODY TECH INC. DB	8250 CERRITOS AVE.	0 - 1/8 (0.000 mi.)	A54	207
Registry ID: 110070407700				
MASTER MECHANICS AND	10540 ASHDALE ST	0 - 1/8 (0.000 mi.)	A56	210
Registry ID: 110024869784				
HOLLANDER GLASS	10579 DALE AVENUE	0 - 1/8 (0.000 mi.)	E60	215
Registry ID: 110070440695				
CUSTOM PIPE & COUPLI	10560 FERN AVE	0 - 1/8 (0.000 mi.)	G65	222
Registry ID: 110002687432				
ADVANCED AUTO CENTER	8470 CERRITOS AVE #K	0 - 1/8 (0.000 mi.)	E67	358
Registry ID: 110070539736				
DOMEN LAWNMOWER	8470 CERRITOS AVE ST	0 - 1/8 (0.000 mi.)	E75	408
Registry ID: 110070469395				
STANTON HILLS INC. D	8250 CERRITOS AVE.	0 - 1/8 (0.000 mi.)	A78	410
Registry ID: 110070404120				
USS CAL BUILDERS	8051 MAIN ST	0 - 1/8 (0.000 mi.)	I83	420
Registry ID: 110064694576				
PRO CARE AUTOMOTIVE	8042 CERRITOS AVE UN	0 - 1/8 (0.000 mi.)	B94	457
Registry ID: 110070454237				
AUTOMOTIVE & PAINT S	8116 MAIN STREET	0 - 1/8 (0.000 mi.)	J95	457
Registry ID: 110070444262				
C J GRINDING INC	10543 DALE AVE	0 - 1/8 (0.000 mi.)	E113	595
Registry ID: 110070450485				
QUALITY CYLINDER HEA	8470 CERRITOS AVE UN	0 - 1/8 (0.000 mi.)	E123	618
Registry ID: 110070443669				
GARYS VW	8301 STANDUSTRIAL	0 - 1/8 (0.000 mi.)	L127	626
Registry ID: 110002706812				
FORMER SARANICK STAT	10632 BEACH BLVD	0 - 1/8 (0.000 mi.)	I139	657
Registry ID: 110070593450				
ALL METALS PROCESSIN	8401 STANDUSTRIAL ST	0 - 1/8 (0.000 mi.)	M144	930
Registry ID: 110000475815				
COMMERCIAL RESTAURAN	8341 STANDUSTRIAL ST	0 - 1/8 (0.000 mi.)	L150	1026
Registry ID: 110070419678				
STRUCTURAL STEEL FAB	10641 SYCAMORE AVE	0 - 1/8 (0.000 mi.)	O157	1053
Registry ID: 110070317272				
HENRYS TIRES	8042 CERRITOS AVE ST	0 - 1/8 (0.000 mi.)	B158	1053

EXECUTIVE SUMMARY

Registry ID: 110070590076				
SECURITY PAINTING	8361 STANDUSTRIAL	0 - 1/8 (0.000 mi.)	M168	1108
Registry ID: 110002846617				
CHOP IT KUSTOM FIT	8351 STANDUSTRIAL ST	0 - 1/8 (0.000 mi.)	M169	1111
Registry ID: 110070390394				
STANTON RADIATOR INC	10645 BEACH BLVD	0 - 1/8 (0.000 mi.)	P172	1114
Registry ID: 110002785255				
DPF MEDIC INC.	10645 BEACH BLVD	0 - 1/8 (0.000 mi.)	P175	1152
Registry ID: 110070480644				
IN-FLIGHT PRODUCT	8321 STANDUSTRIAL ST	0 - 1/8 (0.000 mi.)	L176	1153
Registry ID: 110070391498				
FOX ELECTRIC MOTOR R	8307 STANDUSTRIAL	0 - 1/8 (0.000 mi.)	L180	1161
Registry ID: 110002853653				
A & S CEMENT CONTRAC	8140 MONROE AVE	0 - 1/8 (0.000 mi.)	Q191	1194
Registry ID: 110070467685				
ARAI AUTO SERVICE	8100 MONROE AVE	0 - 1/8 (0.000 mi.)	W206	1231
Registry ID: 110070446427				
K & G READY MIX INC	8237 MONROE AVE	0 - 1/8 (0.000 mi.)	Q209	1236
Registry ID: 110070333444				
GREAT SCOTT TREE SER	10761 COURT AVE	0 - 1/8 (0.000 mi.)	Y216	1257
Registry ID: 110070514671				
W C ENGINE & TRANS	8352 STANDUSTRIAL	0 - 1/8 (0.000 mi.)	M218	1273
Registry ID: 110002708464				
BARRE PEAKER	10670 DALE AVE.	0 - 1/8 (0.000 mi.)	Z225	1288
Registry ID: 110040571011				
ZIONS FIRST NATIONAL	8097 PACIFIC STREET	0 - 1/8 (0.000 mi.)	V231	1292
Registry ID: 110070798288				
OCCS INC	10680 FERN AVE	0 - 1/8 (0.000 mi.)	L233	1295
Registry ID: 110070618142				
STANTON TRUCK & HEAV	8281 MONORE ST	0 - 1/8 (0.000 mi.)	X236	1306
Registry ID: 110002643248				
FREEDMAN INDUSTRIAL	8192 MONROE AVE	0 - 1/8 (0.000 mi.)	Q265	1405
Registry ID: 110070503788				
COUCH & PHILIPPI INC	10680 FERN ST	0 - 1/8 (0.000 mi.)	L271	1425
Registry ID: 110002417965				
HOT WAX DISTRUBUTORS	8362 STANDUSTRIAL ST	0 - 1/8 (0.000 mi.)	M278	1443
Registry ID: 110070086849				
K G READY MIX INC	8241 MONROE AVE	0 - 1/8 (0.000 mi.)	Q279	1443
Registry ID: 110070092272				
FAT JACK ENTERPRISES	8322 STANDUSTRIAL UN	0 - 1/8 (0.000 mi.)	L292	1481
Registry ID: 110002787324				
ORANGE COUNTY CHEMIC	10680 FERN AVE	0 - 1/8 (0.000 mi.)	L297	1488
Registry ID: 110070530566				
VINYARD SYSTEMS MFG	8422 STANDUSTRIAL ST	0 - 1/8 (0.000 mi.)	M331	1593
Registry ID: 110070087116				
M & G CUSTOM POLISHI	8356 STANDUSTRIAL	0 - 1/8 (0.000 mi.)	M358	1639

EXECUTIVE SUMMARY

Registry ID: 110070386536				
ABLE DEGASSING INC	8230 PACIFIC ST	0 - 1/8 (0.000 mi.)	U405	1761
Registry ID: 110024827669				
SSO MEDICAL WASTE MA	8101 MONROE AVE	0 - 1/8 (0.000 mi.)	W406	1761
Registry ID: 110070119235				
SOUTHERN CALIFORNIA	10670 DALE AVE	0 - 1/8 (0.000 mi.)	Z408	1771
Registry ID: 110070124288				
CITY OF STANTON CORP	8100 PACIFIC AVE	0 - 1/8 (0.000 mi.)	AA418	1787
Registry ID: 110070476341				
T.A. PUMP SALES AND	10770 BEACH BLVD	0 - 1/8 (0.000 mi.)	S423	1789
Registry ID: 110070455643				
A 1 ACCURATE AUTOMOT	10782 BEACH BLVD	0 - 1/8 (0.000 mi.)	S428	1802
Registry ID: 110002706171				
DV TRAILERS	8072 MONROE AVENUE	0 - 1/8 (0.000 mi.)	S431	1805
Registry ID: 110070544332				
TQ AUTO SERVICE & RE	10661 CHESTNUT AVE	0 - 1/8 (0.000 mi.)	R433	1815
Registry ID: 110070454507				
PARTS UNLIMITED	10731 CHESTNUT	0 - 1/8 (0.000 mi.)	R436	1829
Registry ID: 110002787690				
TTS ENGINEERING	10681 CHESTNUT AVENUE	0 - 1/8 (0.000 mi.)	R439	1867
Registry ID: 110070461350				
VINEYARD SYSTEMS MAN	8422 STANDUSTRIAL	0 - 1/8 (0.000 mi.)	M442	1871
Registry ID: 110070097426				
PEMCO ENGINEERS INC	10762 CHESTNUT	0 - 1/8 (0.000 mi.)	Y459	1957
Registry ID: 110002852039				
MAHOOD'S AUTO BODY	8354 STANDUSTRIAL	0 - 1/8 (0.000 mi.)	M460	1960
Registry ID: 110002676033				
Lower Elevation	Address	Direction / Distance	Map ID	Page
MIKES RV SERVICE AND	8270 MONROE AVE	0 - 1/8 (0.000 mi.)	X258	1396
Registry ID: 110070855618				
Registry ID: 110070428983				
A-1 ACCURATE AUTOMOT	10831 COURT ST	0 - 1/8 (0.000 mi.)	W274	1428
Registry ID: 110070455382				
HARPER'S BACKHOE SER	8141 ELECTRIC AVE	0 - 1/8 (0.000 mi.)	Q290	1480
Registry ID: 110070488776				
3DIESEL INC	8151 ELECTRIC AVE	0 - 1/8 (0.000 mi.)	Q325	1572
Registry ID: 110070593453				
G & G AUTO	8100 ELECTRIC AVE	0 - 1/8 (0.000 mi.)	W334	1598
Registry ID: 110009536760				
Registry ID: 110002628648				
BD LOOPS INC	8161 MONROE AVE	0 - 1/8 (0.000 mi.)	Q338	1605
Registry ID: 110070097319				
RENEW ENTERPRISES	8130 ELECTRIC AVENUE	0 - 1/8 (0.000 mi.)	AC353	1636
Registry ID: 110070854498				
HARPER EQUIPMENT REN	8231 ELECTRIC AVE	0 - 1/8 (0.000 mi.)	AD390	1733

EXECUTIVE SUMMARY

Registry ID: 110070445819				
MOBILE FLEET LUB	8170 ELECTRIC	0 - 1/8 (0.000 mi.)	AC417	1782
Registry ID: 110002740703				
JOHNSON & TURNER PAI	8241 ELECTRIC AVE	0 - 1/8 (0.000 mi.)	AD451	1889
Registry ID: 110002775783				
CHEMMARK OF LONG BEA	8210 ELECTRIC AVENUE	0 - 1/8 (0.000 mi.)	AE454	1953
Registry ID: 110033192104				
GERMAN CAR SVC	8210 KATTELA UNIT I	0 - 1/8 (0.000 mi.)	AH464	1965
Registry ID: 110002750826				
INTERNATIONAL AUTO T	8151 KATELLA AVE	0 - 1/8 (0.000 mi.)	AH474	1987
Registry ID: 110070444282				
KATELLA PLYWOOD AND	8121 KATELLA AVE	0 - 1/8 (0.000 mi.)	AI494	2059
Registry ID: 110070572914				
DESIGN FORM INC	8250 ELECTRIC AVE.	0 - 1/8 (0.000 mi.)	AD496	2060
Registry ID: 110070333523				
ORCO BLOCK & HARDSCA	8042 KATELLA AVE	0 - 1/8 (0.000 mi.)	AF501	2145
Registry ID: 110070089255				
CARIBIA INC	8200 KATELLA AVE, SU	0 - 1/8 (0.000 mi.)	AH505	2152
Registry ID: 110070656689				
MARTINIC ENGINEERING	10932 CHESTNUT AVE	0 - 1/8 (0.000 mi.)	AF506	2152
Registry ID: 110070409027				
G&M OIL CO 50	10961 SO BEACH BLVD	0 - 1/8 (0.000 mi.)	AJ508	2153
Registry ID: 110070451498				
FIELD TIME TARGET AN	8230 ELECTRIC AVE	0 - 1/8 (0.000 mi.)	AE510	2183
Registry ID: 110055424072				
MALCO TOOL & MACHINE	10931 COURT ST	0 - 1/8 (0.000 mi.)	AF520	2240
Registry ID: 110002843399				
EWLES MATERIALS	8182 KATELLA	0 - 1/8 (0.000 mi.)	AH530	2306
Registry ID: 110070450433				
ORCO BLOCK CO INC	8042 KATELLA AVE	0 - 1/8 (0.000 mi.)	AF541	2368
Registry ID: 110002709007				
EWLES MATERIALS STAN	8182 KATELLA AVE	0 - 1/8 (0.000 mi.)	AH546	2378
Registry ID: 110070089284				

Cortese: The sites for the list are designated by the State Water Resource Control Board (LUST), the Integrated Waste Board (SWF/LS), and the Department of Toxic Substances Control (Cal-Sites).

A review of the Cortese list, as provided by EDR, and dated 06/17/2021 has revealed that there are 42 Cortese sites within approximately 0.5 miles of the target property.

<u>Equal/Higher Elevation</u>	<u>Address</u>	<u>Direction / Distance</u>	<u>Map ID</u>	<u>Page</u>
H V LAWMASER CO INC	7940 MAIN	0 - 1/8 (0.000 mi.)	I104	486
Cleanup Status: COMPLETED - CASE CLOSED				
SANTA ANA REGIONAL W	10632 BEACH BLVD	0 - 1/8 (0.000 mi.)	I136	634
Cleanup Status: OPEN - SITE ASSESSMENT				
OCCS INC	10680 FERN AVENUE	0 - 1/8 (0.000 mi.)	L213	1247

EXECUTIVE SUMMARY

Cleanup Status: COMPLETED - CASE CLOSED				
7-ELEVEN STORE #2455	10499 BEACH BLVD	NNW 0 - 1/8 (0.024 mi.)	AL559	2405
Cleanup Status: COMPLETED - CASE CLOSED				
KERN PRODUCTS	8341 MONROE AVE	ESE 0 - 1/8 (0.048 mi.)	AQ574	2503
Cleanup Status: COMPLETED - CASE CLOSED				
BEE LINE ASPHALT & C	10821 DALE	E 0 - 1/8 (0.099 mi.)	AR605	2705
Cleanup Status: COMPLETED - CASE CLOSED				
SCE BARRE SUBSTATION	8662 CERRITOS AVE	ENE 1/8 - 1/4 (0.150 mi.)	BA631	2827
Cleanup Status: COMPLETED - CASE CLOSED				
UNOCAL COP #7462	8472 KATELLA AVE	SE 1/8 - 1/4 (0.196 mi.)	BE652	2905
Cleanup Status: COMPLETED - CASE CLOSED				
CAMERON WELDING SUPP	11061 DALE ST	SE 1/8 - 1/4 (0.199 mi.)	BG654	2915
Cleanup Status: COMPLETED - CASE CLOSED				
RESOURCE BUILDING MA	10961 DALE AVE	ESE 1/8 - 1/4 (0.202 mi.)	BC657	2930
Cleanup Status: COMPLETED - CASE CLOSED				
ROBINSON AND PREZIGO	10950 DALE	ESE 1/8 - 1/4 (0.204 mi.)	BC660	2944
Cleanup Status: COMPLETED - CASE CLOSED				
AUTO MAT	8505	ESE 1/8 - 1/4 (0.217 mi.)	BE670	3010
Cleanup Status: COMPLETED - CASE CLOSED				
ARCO PM MART	8511 KATELLA	ESE 1/8 - 1/4 (0.233 mi.)	BE685	3076
Cleanup Status: COMPLETED - CASE CLOSED				
555 AUTO CENTER	8555 KATELLA	ESE 1/4 - 1/2 (0.262 mi.)	BI698	3130
Cleanup Status: COMPLETED - CASE CLOSED				
PENN PIPE & SUPPLY C	11121 DALE	SE 1/4 - 1/2 (0.274 mi.)	BL700	3134
Cleanup Status: COMPLETED - CASE CLOSED				
VISTA PAINT STORE	8615 KATELLA AVE	ESE 1/4 - 1/2 (0.280 mi.)	701	3138
Cleanup Status: COMPLETED - CASE CLOSED				
PICK YOUR PART AUTO	1235 BEACH BLVD. S.	NNW 1/4 - 1/2 (0.438 mi.)	BO708	3229
Cleanup Status: COMPLETED - CASE CLOSED				
WORLD OIL STATION #7	1201 S BEACH BLVD	NNW 1/4 - 1/2 (0.477 mi.)	BO713	3353
Cleanup Status: COMPLETED - CASE CLOSED				
TESORO REFINING & MA	2800 W BALL RD	NNE 1/4 - 1/2 (0.480 mi.)	BQ714	3358
Cleanup Status: COMPLETED - CASE CLOSED				
92378	2792 W BALL RD	NNE 1/4 - 1/2 (0.491 mi.)	BQ716	3374
Cleanup Status: COMPLETED - CASE CLOSED				
<u>Lower Elevation</u>	<u>Address</u>	<u>Direction / Distance</u>	<u>Map ID</u>	<u>Page</u>
BAXTER GRIFFIN	8210 MONROE	0 - 1/8 (0.000 mi.)	Q223	1284
Cleanup Status: COMPLETED - CASE CLOSED				
SOLAG DISPOSAL	8270 MONROE	0 - 1/8 (0.000 mi.)	X254	1390
Cleanup Status: COMPLETED - CASE CLOSED				
CALIFORNIA SHIPPING	8151 ELECTRIC AVE	0 - 1/8 (0.000 mi.)	Q319	1554
Cleanup Status: COMPLETED - CASE CLOSED				
CALIFORNIA COMFORT V	8130 ELECTRIC AVE	0 - 1/8 (0.000 mi.)	AC346	1616
Cleanup Status: COMPLETED - CASE CLOSED				
WESTERN AVENUE PROPE	8181 ELECTRIC	0 - 1/8 (0.000 mi.)	AC376	1703

EXECUTIVE SUMMARY

Cleanup Status: COMPLETED - CASE CLOSED				
HARPERS BACKHOE SERV	8231 ELECTRIC	0 - 1/8 (0.000 mi.)	AD392	1745
Cleanup Status: COMPLETED - CASE CLOSED				
JOHNSON & TURNER PAI	8241 ELECTRIC AVE	0 - 1/8 (0.000 mi.)	AD451	1889
Cleanup Status: COMPLETED - CASE CLOSED				
ABEL CONCRETE	8251 KATELLA AVE	0 - 1/8 (0.000 mi.)	AG504	2147
Cleanup Status: COMPLETED - CASE CLOSED				
G&M OIL CO. #50	10961 BEACH BLVD	0 - 1/8 (0.000 mi.)	AJ509	2154
Cleanup Status: OPEN - SITE ASSESSMENT				
UNITED ELECTRIC	8032 CHESTER AVE	0 - 1/8 (0.000 mi.)	AJ544	2373
Cleanup Status: COMPLETED - CASE CLOSED				
AMERICAN CAMPER SHEL	11151 BEACH	SSW 0 - 1/8 (0.046 mi.)	AP572	2498
Cleanup Status: COMPLETED - CASE CLOSED				
CAL TRANS	8122 KATELLA	S 0 - 1/8 (0.054 mi.)	AS580	2521
Cleanup Status: COMPLETED - CASE CLOSED				
MARWIN CONSTRUCTION	10755 OAK ST	W 0 - 1/8 (0.100 mi.)	AW608	2710
Cleanup Status: COMPLETED - CASE CLOSED				
CITY OF STANTON	11100 CEDAR	SW 1/8 - 1/4 (0.144 mi.)	AZ630	2823
Cleanup Status: COMPLETED - CASE CLOSED				
KATELLA HOSPITAL	7770 KATELLA	SW 1/8 - 1/4 (0.173 mi.)	BB636	2858
Cleanup Status: COMPLETED - CASE CLOSED				
INSTA - TUNE	11462 BEACH	S 1/4 - 1/2 (0.347 mi.)	BM702	3142
Cleanup Status: COMPLETED - CASE CLOSED				
TOSCO - 76 #5635	7501 KATELLA AVE	WSW 1/4 - 1/2 (0.385 mi.)	703	3146
Cleanup Status: OPEN - REMEDIATION				
THRIFTY OIL #361	11500 BEACH BLVD	S 1/4 - 1/2 (0.388 mi.)	BM704	3160
Cleanup Status: OPEN - REMEDIATION				
ARCO	7470 CERRITOS	WNW 1/4 - 1/2 (0.389 mi.)	BN705	3171
Cleanup Status: COMPLETED - CASE CLOSED				
RUSS YOUNG	7542 INDUSTRIAL	WSW 1/4 - 1/2 (0.412 mi.)	707	3226
Cleanup Status: COMPLETED - CASE CLOSED				
CR R INC	11292 WESTERN AVE	SW 1/4 - 1/2 (0.464 mi.)	BP710	3240
Cleanup Status: COMPLETED - CASE CLOSED				
MODERN ALLOYS INC	11172 WESTERN AVE	SW 1/4 - 1/2 (0.471 mi.)	711	3298
Cleanup Status: COMPLETED - CASE CLOSED				

DRYCLEANERS: A list of drycleaner related facilities that have EPA ID numbers. These are facilities with certain SIC codes: power laundries, family and commercial; garment pressing and cleaners' agents; linen supply; coin-operated laundries and cleaning; drycleaning plants except rugs; carpet and upholster cleaning; industrial launderers; laundry and garment services.

A review of the DRYCLEANERS list, as provided by EDR, has revealed that there are 5 DRYCLEANERS sites within approximately 0.25 miles of the target property.

<u>Equal/Higher Elevation</u>	<u>Address</u>	<u>Direction / Distance</u>	<u>Map ID</u>	<u>Page</u>
DALE CLEANERS	10428 DALE ST	NE 0 - 1/8 (0.033 mi.)	AM568	2444
Database: DRYCLEAN SOUTH COAST, Date of Government Version: 05/18/2021				
MAGNOLIA DRAPERY CLE	8368 MONROE AVE	ESE 0 - 1/8 (0.089 mi.)	AQ598	2686
Database: DRYCLEAN SOUTH COAST, Date of Government Version: 05/18/2021				

EXECUTIVE SUMMARY

<u>Equal/Higher Elevation</u>	<u>Address</u>	<u>Direction / Distance</u>	<u>Map ID</u>	<u>Page</u>
MAGNOLIA DRAPERY CLE Database: DRYCLEAN SOUTH COAST, Date of Government Version: 05/18/2021	8368 MONROE ST	ESE 0 - 1/8 (0.089 mi.)	AQ599	2686

<u>Lower Elevation</u>	<u>Address</u>	<u>Direction / Distance</u>	<u>Map ID</u>	<u>Page</u>
DI-CHEM/DRESSER Database: DRYCLEAN SOUTH COAST, Date of Government Version: 05/18/2021	8100 8130 8150 8151	0 - 1/8 (0.000 mi.)	Q317	1553
PLAZA CLEANERS Database: DRYCLEAN SOUTH COAST, Date of Government Version: 05/18/2021	11372 BEACH BLVD	S 1/8 - 1/4 (0.218 mi.)	675	3027

EMI: Toxics and criteria pollutant emissions data collected by the ARB and local air pollution agencies

A review of the EMI list, as provided by EDR, and dated 12/31/2019 has revealed that there are 23 EMI sites within approximately 0.001 miles of the target property.

<u>Equal/Higher Elevation</u>	<u>Address</u>	<u>Direction / Distance</u>	<u>Map ID</u>	<u>Page</u>
JJ'S BURGERS, CHIEN- Facility Id: 77347	10600 BEACH BLVD	0 - 1/8 (0.000 mi.)	I76	408
H. V. LAWMASTER & CO Facility Id: 1258	7940 MAIN STREET	0 - 1/8 (0.000 mi.)	I102	484
ALL METALS PROCESSIN Facility Id: 47835	8401 STANDUSTRIAL ST	0 - 1/8 (0.000 mi.)	M141	661
ALL METALS PROCESSIN Facility Id: 13389	8371 STANDUSTRIAL ST	0 - 1/8 (0.000 mi.)	M146	975
S & D LEASING Facility Id: 106004	8459 STANDUSTRIAL AV	0 - 1/8 (0.000 mi.)	M161	1057
MAHOOD'S CUSTOM AUTO Facility Id: 42848	8354 STANDUSTRIAL ST	0 - 1/8 (0.000 mi.)	M188	1181
COUCH & PHILIPPI INC Facility Id: 19679	10680 FERN ST	0 - 1/8 (0.000 mi.)	L199	1210
GET SMART SCAFFOLD C Facility Id: 10619	8072 MONROE AVE.	0 - 1/8 (0.000 mi.)	S202	1217
TASHIMA AUTO BODY IN Facility Id: 6052	8100,8101 MONROE AV	0 - 1/8 (0.000 mi.)	W203	1219
TASHIMA AUTO BODY IN Facility Id: 6052	8100-8101 MONROE AV	0 - 1/8 (0.000 mi.)	W205	1230
COUCH & PHILIPPI INC Facility Id: 19679	10680 FERN AVE.	0 - 1/8 (0.000 mi.)	L210	1236
LIBERTY CABINETS Facility Id: 116339	8097 PACIFIC ST	0 - 1/8 (0.000 mi.)	V222	1283
DV TRAILERS Facility Id: 178373	8072 MONROE AVENUE	0 - 1/8 (0.000 mi.)	S351	1630
QUICK SAND SANDBLAST Facility Id: 19516	8358 STANDUSTRIAL	0 - 1/8 (0.000 mi.)	M411	1774
SOUTHERN CALIFORNIA	10670 DALE AVE	0 - 1/8 (0.000 mi.)	Z437	1832

EXECUTIVE SUMMARY

Facility Id: 51475
 THOROUGHbred OFFSHOR 10732 CHESTNUT AV 0 - 1/8 (0.000 mi.) R461 1963
 Facility Id: 55592

<u>Lower Elevation</u>	<u>Address</u>	<u>Direction / Distance</u>	<u>Map ID</u>	<u>Page</u>
RANDOTTI CO, R.J. SM Facility Id: 16313	7862 MAIN ST	0 - 1/8 (0.000 mi.)	K121	615
G & G AUTO Facility Id: 50664	8100 ELECTRIC AV	0 - 1/8 (0.000 mi.)	W340	1610
G M INDUSTRIES, D R Facility Id: 55703	8141 MONROE AVE	0 - 1/8 (0.000 mi.)	Q357	1638
JOHN B. EWLES INC Facility Id: 12301	8182 KATELLA AVE	0 - 1/8 (0.000 mi.)	AH487	2047
NONE Facility Id: 56213	8151 KATELLA AVENUE	0 - 1/8 (0.000 mi.)	AH503	2146
ORCO BLOCK CO INC Facility Id: 13201	8042 KATELLA AVE	0 - 1/8 (0.000 mi.)	AF536	2317
FIELD TIME TARGET AN Facility Id: 79967	8230 ELECTRIC AVE	0 - 1/8 (0.000 mi.)	AE549	2379

HAZNET: The data is extracted from the copies of hazardous waste manifests received each year by the DTSC. The annual volume of manifests is typically 700,000-1,000,000 annually, representing approximately 350,000-500,000 shipments. Data from non-California manifests & continuation sheets are not included at the present time. Data are from the manifests submitted without correction, and therefore many contain some invalid values for data elements such as generator ID, TSD ID, waste category, & disposal method. The source is the Department of Toxic Substance Control is the agency. This database begins with calendar year 1993.

A review of the HAZNET list, as provided by EDR, and dated 12/31/2019 has revealed that there are 186 HAZNET sites within approximately 0.001 miles of the target property.

<u>Equal/Higher Elevation</u>	<u>Address</u>	<u>Direction / Distance</u>	<u>Map ID</u>	<u>Page</u>
SPECIALTY PRODUCTS C GEPAID: CAL000023296	10541 ASHDALE AVE	0 - 1/8 (0.000 mi.)	A1	9
SPECIALTY PRODUCTS GEPAID: CAD982513962	10541 ASH DALE AVENU	0 - 1/8 (0.000 mi.)	A2	10
ELF, INCORPORATED GEPAID: CAL000153492	10541 ASH DALE AVENU	0 - 1/8 (0.000 mi.)	A3	15
HOT RODS BY BOYD GEPAID: CAL000121718	10541 ASH DALE AVE	0 - 1/8 (0.000 mi.)	A4	17
INDIGEN ARMOR INC GEPAID: CAL000317392	10541 ASHDALE ST	0 - 1/8 (0.000 mi.)	A5	37
M T WALKER GEPAID: CAC000713216	10541 CHESTNUT	0 - 1/8 (0.000 mi.)	B6	38
M. T. WALKER CO. GEPAID: CAC002751536	10541 CHESTNUT AVE	0 - 1/8 (0.000 mi.)	B7	40
DEL TACO, LLC	10529 BEACH BLVD	0 - 1/8 (0.000 mi.)	C10	44

EXECUTIVE SUMMARY

GEPAID: CAC002902047				
SL&K INC DBA MATTSON	10529 BEACH BLVD	0 - 1/8 (0.000 mi.)	C11	45
GEPAID: CAL000283887				
BANONE INVESTMENTS D	8310 CERRITOS AVE	0 - 1/8 (0.000 mi.)	D12	61
GEPAID: CAL000307728				
1X STERLING PAVING C	10552 CHESTMIT AVENU	0 - 1/8 (0.000 mi.)	B14	65
GEPAID: CAC000512920				
1X STERLING PAVING C	10552 CHESTNUT AVE	0 - 1/8 (0.000 mi.)	B15	66
GEPAID: CAC000674952				
GARDNER TRACTOR SERV	10552 CHESTNUT AVE	0 - 1/8 (0.000 mi.)	B16	67
GEPAID: CAP400478545				
ADVANCED AUTOMOTIVE	10540 BEACH BLVD	0 - 1/8 (0.000 mi.)	B21	90
GEPAID: CAL000299465				
ASSEMBLY HOUSE	10555 DALE	0 - 1/8 (0.000 mi.)	E28	104
GEPAID: CAC002356615				
STANTON GRINDING	10529 DALE AVE	0 - 1/8 (0.000 mi.)	E29	105
GEPAID: CAL000416271				
BEACH CITY GRINDING	10553 DALE AVE	0 - 1/8 (0.000 mi.)	E30	108
GEPAID: CAL000270049				
PARK'S BODY SHOP INC	10522 CHESTNUT AVE	0 - 1/8 (0.000 mi.)	B31	141
GEPAID: CAL000045117				
BEN JAPANESE CAR	8042 CERRITOS SUITE	0 - 1/8 (0.000 mi.)	B32	148
GEPAID: CAL000005710				
EZ FLOW	10561 DALE STREET	0 - 1/8 (0.000 mi.)	E33	149
GEPAID: CAL000104554				
1X BOYDS WHEELS	8402 CERRITOS AVE	0 - 1/8 (0.000 mi.)	F34	155
GEPAID: CAC000621792				
ADVANCED PLUS INC	10521 DALE ST	0 - 1/8 (0.000 mi.)	E38	157
GEPAID: CAC002621701				
ABLE DEGASSING INC D	10572 CHESTNUT AVE U	0 - 1/8 (0.000 mi.)	B39	159
GEPAID: CAR000199349				
AC SPRAGGING ENGINEE	10572 CHESTNUT AVE	0 - 1/8 (0.000 mi.)	B40	162
GEPAID: CAL000268961				
DOMEN LAWNMOWER	8470 CERRITOS AVE ST	0 - 1/8 (0.000 mi.)	E45	170
GEPAID: CAL000305648				
CNC SYSTEM	10535 DALE ST	0 - 1/8 (0.000 mi.)	E46	178
GEPAID: CAL000065120				
C&D ELECTRONICS	10555 DALE	0 - 1/8 (0.000 mi.)	E48	184
GEPAID: CAL000160140				
1X HOLLANDER GLASS C	10579 DALE ST	0 - 1/8 (0.000 mi.)	E50	194
GEPAID: CAD000317628				
TO AUTO WORKS INVEST	8250 CERRITOS AVE	0 - 1/8 (0.000 mi.)	A51	195
GEPAID: CAL000442030				
MASTER MECHANICS & M	10540 ASHDALE ST	0 - 1/8 (0.000 mi.)	A52	196
GEPAID: CAL000146582				
HOLLANDER GLASS INC.	10579 DALE AVE.	0 - 1/8 (0.000 mi.)	E58	211

EXECUTIVE SUMMARY

GEPAID: CAC002987753				
INVISION INC DBA NEW	8310 CERRITOS AVE	0 - 1/8 (0.000 mi.)	D61	216
GEPAID: CAL000343757				
CUSTOM PIPE & COUPLI	10560 FERN AVE	0 - 1/8 (0.000 mi.)	G64	220
GEPAID: CAX000212811				
CUSTOM PIPE & COUPLI	10560 FERN AVE	0 - 1/8 (0.000 mi.)	G65	222
GEPAID: CAD981380140				
SAME SUPPLY COMPANY	8260 CERRITOS AVE	0 - 1/8 (0.000 mi.)	H68	359
GEPAID: CAC002602727				
SHERWIN-WILLIAMS COM	10502 BEACH BLVD	0 - 1/8 (0.000 mi.)	B70	362
GEPAID: CAL000117979				
T G T MANUFACTURING	8470 CERRITOS AVE	0 - 1/8 (0.000 mi.)	E71	385
GEPAID: CAL000074777				
MAHOODS AUTOBODY	10540 FERN ST	0 - 1/8 (0.000 mi.)	A72	392
GEPAID: CAL000146564				
JERRY TRIPPY	8440 CERRITOS BLVD U	0 - 1/8 (0.000 mi.)	E74	405
GEPAID: CLU950001280				
THOMAS STURGON	10511 FLOWER	0 - 1/8 (0.000 mi.)	77	409
GEPAID: CAC001408408				
D&L INVESTMENTS	10611 COURT AVENUE U	0 - 1/8 (0.000 mi.)	J79	410
GEPAID: CAC002821472				
USS CAL BUILDERS	8051 MAIN ST	0 - 1/8 (0.000 mi.)	I81	417
GEPAID: CAL000405679				
USS CAL BUILDERS	8051 MAIN ST	0 - 1/8 (0.000 mi.)	I82	419
GEPAID: CAC002693349				
QUALITY CYLINDER HEA	8470 CERRITOS AVE UN	0 - 1/8 (0.000 mi.)	E84	421
GEPAID: CAL000100802				
ALFA LAVAL	10559 DALE	0 - 1/8 (0.000 mi.)	E86	427
GEPAID: CAL000016379				
CITY OF STANTON	7932 CERRITOS AVE	0 - 1/8 (0.000 mi.)	C87	432
GEPAID: CAC002625742				
L AUTO BODY	8042 CERRITOS STE E	0 - 1/8 (0.000 mi.)	B88	434
GEPAID: CAL000266750				
EZNAILS, INC	10540 ASHDALE ST	0 - 1/8 (0.000 mi.)	A90	439
GEPAID: CAC002714634				
A+ LABEL	10561 DALE AVE	0 - 1/8 (0.000 mi.)	E91	441
GEPAID: CAL000265487				
NEWCOMP SYSTEMS INC	10521 DALE ST	0 - 1/8 (0.000 mi.)	E93	454
GEPAID: CAL000212393				
AUTOMOTIVE & PAINT S	8116 MAIN STREET	0 - 1/8 (0.000 mi.)	J96	458
GEPAID: CAL000034941				
EXPRESS SCREEN PRESS	7940 MAIN ST	0 - 1/8 (0.000 mi.)	I98	481
GEPAID: CAL000112570				
1X H V LAWMASTER AND	7940 MAIN STREET	0 - 1/8 (0.000 mi.)	I105	489
GEPAID: CAD981460173				
K & J WIRE PRODUCTS	8400 CERRITOS	0 - 1/8 (0.000 mi.)	F107	490

EXECUTIVE SUMMARY

GEPAID: CAL000270431				
RKDM ENVIRO -ENERGY	10555 DALE AVE	0 - 1/8 (0.000 mi.)	E108	498
GEPAID: CAC002704407				
BOYDS WHEELS INC	8402 CERRITOS AVENUE	0 - 1/8 (0.000 mi.)	F109	500
GEPAID: CAL921414298				
YSG AUTO BODY REPAIR	8310 CERRITOS AVE	0 - 1/8 (0.000 mi.)	D110	528
GEPAID: CAL000195418				
CITY COLLISION CENTE	8250 CERRITOS AVE	0 - 1/8 (0.000 mi.)	A112	535
GEPAID: CAL000292235				
7 DAY TIRE & AUTO RP	8052 MAIN	0 - 1/8 (0.000 mi.)	I115	599
GEPAID: CAL000000276				
ABCO MFG CO	8062 MAIN ST	0 - 1/8 (0.000 mi.)	J116	601
GEPAID: CAC002740312				
OSCARS AUTO CENTER	8046 MAIN ST	0 - 1/8 (0.000 mi.)	I118	611
GEPAID: CAL921995354				
1X OSCAR'S AUTO CENT	8046 MAIN ST	0 - 1/8 (0.000 mi.)	I119	613
GEPAID: CAC000073845				
BULLET GRINDING	10529 DALE ST	0 - 1/8 (0.000 mi.)	E124	618
GEPAID: CAL000385994				
SANTA ANA REGIONAL W	10632 BEACH BLVD	0 - 1/8 (0.000 mi.)	I136	634
GEPAID: CAC002720529				
A PLUS LABELS	10527 DALE	0 - 1/8 (0.000 mi.)	E138	650
GEPAID: CAL000216875				
DIGITAL LABEL SOLUTI	10561 DALE AVE	0 - 1/8 (0.000 mi.)	E140	657
GEPAID: CAL000326265				
ALL METALS PROCESSIN	8401 STANDUSTRIAL ST	0 - 1/8 (0.000 mi.)	M141	661
GEPAID: CAC002842568				
ALL METALS PROCESSIN	8401 STANDUSTRIAL ST	0 - 1/8 (0.000 mi.)	M143	811
GEPAID: CAD009675067				
C J GRINDING INC	10543 DALE AVE	0 - 1/8 (0.000 mi.)	E148	986
GEPAID: CAL000191662				
PARKS BODY SHOP	10522 CHESTNUT AVE	0 - 1/8 (0.000 mi.)	B152	1029
GEPAID: CAL000035853				
GOOD KNIGHT REPAIR,	8310 CERRITOS AVE	0 - 1/8 (0.000 mi.)	D155	1046
GEPAID: CAL000379424				
T G T MANUFACTURING	8470 CERRITOS AVE UN	0 - 1/8 (0.000 mi.)	E159	1054
GEPAID: CAL000082042				
PRO-COAT FINISHING	8459 STANDUSTRIAL AV	0 - 1/8 (0.000 mi.)	M160	1055
GEPAID: CAL000125210				
J&M COLLISION CENTER	8310 CERRITOS AVE	0 - 1/8 (0.000 mi.)	D163	1063
GEPAID: CAL000191345				
NEWCOMB SPRING OF CA	8380 CERRITOS AVE	0 - 1/8 (0.000 mi.)	D166	1087
GEPAID: CAL000231796				
1X C'S PRECISION SHE	8361 STANDUSTRIAL ST	0 - 1/8 (0.000 mi.)	M167	1107
GEPAID: CAC000106685				
CARMET CO	8351 STANDUSTRIAL	0 - 1/8 (0.000 mi.)	M170	1112

EXECUTIVE SUMMARY

GEPAID: CAD980676787				
STANTON RADIATOR INC	10645 BEACH BLVD	0 - 1/8 (0.000 mi.)	P172	1114
GEPAID: CAD982040107				
DPF MEDIC INC.	10645 BEACH BLVD	0 - 1/8 (0.000 mi.)	P174	1151
GEPAID: CAL000367800				
CMM & INC	8305 STANDUSTRIAL ST	0 - 1/8 (0.000 mi.)	L178	1156
GEPAID: CAL000229714				
FOX ELECTRIC MOTOR R	8307 STANDUSTRIAL	0 - 1/8 (0.000 mi.)	L180	1161
GEPAID: CAD983595877				
FLEMMING TRACTOR SER	8170 MONROE ST	0 - 1/8 (0.000 mi.)	Q185	1177
GEPAID: CAC002114048				
PURRFECT AUTO SERVIC	10711 BEACH BLVD	0 - 1/8 (0.000 mi.)	T192	1194
GEPAID: CAL000125706				
VALOV SERVICES INC	8230 PACIFIC ST	0 - 1/8 (0.000 mi.)	U200	1214
GEPAID: CAL000349633				
ARAI AUTO SERVICE	8100 MONROE AVE	0 - 1/8 (0.000 mi.)	W204	1219
GEPAID: CAL000110290				
AUTOWORKS	8281 MONROE ST	0 - 1/8 (0.000 mi.)	X207	1231
GEPAID: CAD982312506				
GET SMART SCAFFOLD C	8072 MONROE AVE	0 - 1/8 (0.000 mi.)	S211	1237
GEPAID: CAL000050661				
CHUCK CURREY	8358 STANDUSTRIAL ST	0 - 1/8 (0.000 mi.)	M212	1246
GEPAID: CAC002671413				
1X WILSON, BUDDY	8231 MONROE ST	0 - 1/8 (0.000 mi.)	Q215	1256
GEPAID: CAC000529000				
COMMERCIAL RESTAURAN	10692 CHESTNUT AVE	0 - 1/8 (0.000 mi.)	R217	1257
GEPAID: CAL000212893				
COTTER TREE SERVICE	10662 COURT STREET	0 - 1/8 (0.000 mi.)	J220	1277
GEPAID: CAL000113987				
CSD ENTERPRISES INC	8358 STANDUSTRIAL AV	0 - 1/8 (0.000 mi.)	M221	1278
GEPAID: CAL000266937				
VALOV SERVICES	8239 PACIFIC ST	0 - 1/8 (0.000 mi.)	AA238	1310
GEPAID: CAC001448168				
ABLE DEGASSING INC	8230 PACIFIC ST	0 - 1/8 (0.000 mi.)	U240	1314
GEPAID: CAR000172874				
RAVEN TOOL	8322 STANDUSTRIAL	0 - 1/8 (0.000 mi.)	L241	1319
GEPAID: CAL000145767				
VALOV SERVICES INC	8230 PACIFIC ST	0 - 1/8 (0.000 mi.)	U242	1325
GEPAID: CAL000278714				
PEMCO ENGINEERS INC	10762 CHESTNUT	0 - 1/8 (0.000 mi.)	Y244	1328
GEPAID: CAL000010701				
ORANGE COUNTY CHEMIC	10680 FERN AVE	0 - 1/8 (0.000 mi.)	L247	1331
GEPAID: CAL000214557				
1X AKIN, RON	10732 CHESTNUT AVE	0 - 1/8 (0.000 mi.)	R264	1404
GEPAID: CAC000557296				
TASHIMA AUTO BODY, I	8101 MONROE STREET	0 - 1/8 (0.000 mi.)	W266	1405

EXECUTIVE SUMMARY

GEPAID: CAD058426479				
J V & D V MFG INC	10681 COURT ST	0 - 1/8 (0.000 mi.)	V270	1420
GEPAID: CAL000206471				
K&G READY MIX, INC.	8237 MONROE AVE	0 - 1/8 (0.000 mi.)	Q277	1432
GEPAID: CAC002691808				
FREEDMAN INDUSTRIAL	8192 MONROE AVE	0 - 1/8 (0.000 mi.)	Q284	1468
GEPAID: CAL912195777				
STANTON INDUSTRIAL C	8452 STANDUSTRIAL ST	0 - 1/8 (0.000 mi.)	M287	1476
GEPAID: CAC002455199				
LUMINAR CORP	10692 CHESTNUT AVE	0 - 1/8 (0.000 mi.)	R299	1497
GEPAID: CAL000094204				
PEMCO ENGINEERS INC	10762 CHESTNUT	0 - 1/8 (0.000 mi.)	Y300	1503
GEPAID: CAD983593799				
ZIBA INVESTMENT CORP	8230 PACIFIC ST	0 - 1/8 (0.000 mi.)	U304	1510
GEPAID: CAC002576427				
FORMER QUICKSAND FAC	8358 STANDUSTRIAL ST	0 - 1/8 (0.000 mi.)	M306	1512
GEPAID: CAC002863297				
CITY OF STANTON CORP	8100 PACIFIC AVE	0 - 1/8 (0.000 mi.)	AA307	1513
GEPAID: CAL000360141				
TASHIMA AUTO BODY, I	8101 MONROE STREET	0 - 1/8 (0.000 mi.)	W326	1572
GEPAID: CAL000159858				
VALVO SERVICES INC	8230 PACIFIC ST	0 - 1/8 (0.000 mi.)	U329	1587
GEPAID: CAC002563891				
PARTS UNLIMITED	10731 CHESTNUT AVE	0 - 1/8 (0.000 mi.)	R345	1615
GEPAID: CAL912123556				
SSO MEDICAL WASTE MA	8101 MONROE AVE	0 - 1/8 (0.000 mi.)	W360	1647
GEPAID: CAR000268276				
1X SMALL BUSINESS AS	10732 CHESTNUT STREE	0 - 1/8 (0.000 mi.)	R361	1649
GEPAID: CAC000234745				
JUNK IS MONEY INC DB	10731 CHESTNUT AVE	0 - 1/8 (0.000 mi.)	R363	1651
GEPAID: CAL000305732				
1X GET SMART SCAFFOL	8072 MONROE AVE.	0 - 1/8 (0.000 mi.)	S364	1658
GEPAID: CAC000089389				
T/A PUMP SALES AND S	10770 BEACH BLVD	0 - 1/8 (0.000 mi.)	S365	1659
GEPAID: CAL000267250				
PURRFECT AUTO SERVIC	10711 BEACH BLVD	0 - 1/8 (0.000 mi.)	T366	1684
GEPAID: CAL922755793				
ALL TUNE AND LUBE	10711 BEACH	0 - 1/8 (0.000 mi.)	T367	1688
GEPAID: CAL000188704				
TOM MATSUI	10681 FERN AVE	0 - 1/8 (0.000 mi.)	N371	1700
GEPAID: CAC002725067				
PEMCO ENGINEERING	10762 CHESTNUT ST	0 - 1/8 (0.000 mi.)	Y398	1754
GEPAID: CAX000203612				
CHARLES CURREY	8358 STANDUSTRIAL ST	0 - 1/8 (0.000 mi.)	M404	1759
GEPAID: CAC002617429				
CITY OF STANTON DEPT	8100 PACIFIC	0 - 1/8 (0.000 mi.)	AA413	1777

EXECUTIVE SUMMARY

GEPAID: CAC002660689				
FORMER QUICKSAND FAC	8358 STANDUSTRIAL ST	0 - 1/8 (0.000 mi.)	M426	1793
GEPAID: CAC002876870				
PURRFECT AUTO SERVIC	10711 BEACH BLVD	0 - 1/8 (0.000 mi.)	T427	1794
GEPAID: CAL000160998				
MAHOOD'S AUTO BODY	8354 STANDUSTRIAL	0 - 1/8 (0.000 mi.)	M432	1806
GEPAID: CAD980891428				
GRUMPY'S HOG SHOP	10687 BEACH BLVD	0 - 1/8 (0.000 mi.)	P434	1816
GEPAID: CAL000338448				
1X RON AKIN	10692 CHESTNUT	0 - 1/8 (0.000 mi.)	R435	1827
GEPAID: CAC001073592				
SOUTHERN CALIFORNIA	10670 DALE AVE	0 - 1/8 (0.000 mi.)	Z437	1832
GEPAID: CAL000317813				
SPARKS AUTOMOTIVE	10682 SYCAMORE	0 - 1/8 (0.000 mi.)	N441	1870
GEPAID: CAL000003011				
GREAT SCOTT TREE SER	10761 COURT AVE	0 - 1/8 (0.000 mi.)	Y445	1873
GEPAID: CAL912495486				
CR ENGLAND & SONS IN	8090 PACIFIC AVE	0 - 1/8 (0.000 mi.)	Y456	1954
GEPAID: CAC002249345				
PARTS UNLIMITED	10731 CHESTNUT	0 - 1/8 (0.000 mi.)	R458	1956
GEPAID: CAD982048217				
<u>Lower Elevation</u>	<u>Address</u>	<u>Direction / Distance</u>	<u>Map ID</u>	<u>Page</u>
1X MILLS, ROBERT	10652 FLOWER ST	0 - 1/8 (0.000 mi.)	P194	1199
GEPAID: CAC000556888				
CITY OF STANTON - PU	7871 PACIFIC ST	0 - 1/8 (0.000 mi.)	K197	1208
GEPAID: CAC002658762				
BAXTER-GRIFFIN CO.,	8210 MONROE	0 - 1/8 (0.000 mi.)	Q227	1289
GEPAID: CAL000082150				
1X RON'S PLUMBING	10671 FLOWER ST	0 - 1/8 (0.000 mi.)	AB234	1295
GEPAID: CAC000023176				
FAILSAFE FIBERGLASS	8230 MONROE AVE STE	0 - 1/8 (0.000 mi.)	Q235	1296
GEPAID: CAL000268688				
CITY OF STANTON	10652 ROSE ST	0 - 1/8 (0.000 mi.)	K239	1311
GEPAID: CAC002637199				
ORANGE COUNTY EXPRES	8270 MONROE AVE	0 - 1/8 (0.000 mi.)	X252	1373
GEPAID: CAL000432845				
GEPAID: CAL000200722				
1X GARDEN GROVE COME	8270 MONROE	0 - 1/8 (0.000 mi.)	X262	1401
GEPAID: CAC000633776				
A-1 ACCURATE AUTOMOT	10831 COURT ST	0 - 1/8 (0.000 mi.)	W273	1426
GEPAID: CAL000265094				
INLINE CONSTRUCTION	10841 COURT AVE	0 - 1/8 (0.000 mi.)	W282	1462
GEPAID: CAC002613769				
BERNARDO CONCRETE IN	10841 COURT AVE	0 - 1/8 (0.000 mi.)	W283	1466
GEPAID: CAL000396981				
B B C KLEAN	10841 COURT ST	0 - 1/8 (0.000 mi.)	W293	1484

EXECUTIVE SUMMARY

GEPAID: CAL000173566				
PARTS OBSOLETE	8171 MONROE	0 - 1/8 (0.000 mi.)	Q310	1539
GEPAID: CAC002424919				
1X WESTERN AVE PROP.	8151 ELECTRIC AVE	0 - 1/8 (0.000 mi.)	Q313	1541
GEPAID: CAC000300377				
CALIFORNIA SHIPPING	8151 ELECTRIC AVE	0 - 1/8 (0.000 mi.)	Q319	1554
GEPAID: CAL000218598				
DRESSER DICHEM-STANT	8100 ELECTRIC AVE	0 - 1/8 (0.000 mi.)	W335	1601
GEPAID: CAD000632984				
WESTERN AVENUE PROPE	8100 ELECTRIC AVE	0 - 1/8 (0.000 mi.)	W336	1603
GEPAID: CAC001021736				
1X CITY OF STOCKTON	8100 ELECTRIC AVENUE	0 - 1/8 (0.000 mi.)	W337	1604
GEPAID: CAC000269113				
CALIFORNIA COMFORT V	8130 ELECTRIC AVE	0 - 1/8 (0.000 mi.)	AC346	1616
GEPAID: CAC002817720				
1X WESTERN AVENUE PR	8130 ELECTRIC AVENUE	0 - 1/8 (0.000 mi.)	AC355	1636
GEPAID: CAC000561376				
1X BJ TITAN SVCS	8171 ELECTRIC ST	0 - 1/8 (0.000 mi.)	AC356	1637
GEPAID: CAD000317685				
PHIL SMITH PAINTING	8161 MONROE ST	0 - 1/8 (0.000 mi.)	Q369	1691
GEPAID: CAL000288549				
LEISURE WORLD UNION	8181 ELECTRIC AVE	0 - 1/8 (0.000 mi.)	AC378	1707
GEPAID: CAL000264195				
BOYD'S WHEELS	8181 ELECTRIC AVE	0 - 1/8 (0.000 mi.)	AC380	1714
GEPAID: CAL000158886				
HARPER EQUIPMENT REN	8231 ELECTRIC AVE	0 - 1/8 (0.000 mi.)	AD391	1733
GEPAID: CAL000080466				
1X HARPER'S BACKHOE	8231 ELECTRIC AVE.	0 - 1/8 (0.000 mi.)	AD393	1747
GEPAID: CAC000863240				
BILL MILLER	8191 ELECTRIC AVENUE	0 - 1/8 (0.000 mi.)	AD407	1765
GEPAID: CAC001049336				
MOBILE FLEET LUB	8170 ELECTRIC	0 - 1/8 (0.000 mi.)	AC417	1782
GEPAID: CAD981658925				
1X JOHNSON & TURNER	8241 ELECTRIC AVE	0 - 1/8 (0.000 mi.)	AD447	1886
GEPAID: CAX000118919				
JOHNSON & TURNER PAI	8241 ELECTRIC AVE	0 - 1/8 (0.000 mi.)	AD451	1889
GEPAID: CAD982011454				
MARTINIC ENGINEERING	10932 CHESTNUT AVE	0 - 1/8 (0.000 mi.)	AF462	1963
GEPAID: CAL000000834				
ELF ELECTRONICS	8210 W KATELLA STE I	0 - 1/8 (0.000 mi.)	AH465	1968
GEPAID: CAL000120857				
INTRO	10931 COURT ST	0 - 1/8 (0.000 mi.)	AF471	1972
GEPAID: CAC002556203				
MALCO TOOL & MACHINE	10931 COURT ST	0 - 1/8 (0.000 mi.)	AF478	1989
GEPAID: CAD983581083				
JACK GEBELIN/UNITED	8032 CHESTER STREET	0 - 1/8 (0.000 mi.)	AJ481	1997

EXECUTIVE SUMMARY

GEPAID: CAC000926712				
J&E FORKLIFT SERVICE	10900 CHESTNUT AVE	0 - 1/8 (0.000 mi.)	AF483	2001
GEPAID: CAL000082114				
JOHNS FORKLIFT	10900 CHESTNUT AVE	0 - 1/8 (0.000 mi.)	AF484	2011
GEPAID: CAL000332007				
G&M OIL CO 50	10961 SO BEACH BLVD	0 - 1/8 (0.000 mi.)	AJ486	2021
GEPAID: CAL000207910				
1X JACK GEBELIN	8032 CHESTER STREET	0 - 1/8 (0.000 mi.)	AJ492	2058
GEPAID: CAC000105949				
TED R JENKINS	8182 KATELLA	0 - 1/8 (0.000 mi.)	AH493	2058
GEPAID: CAX000083568				
EWLES MATERIALS	8182 KATELLA	0 - 1/8 (0.000 mi.)	AH498	2061
GEPAID: CAL000177313				
MARTINIC ENGINEERING	10932 CHESTNUT AVE	0 - 1/8 (0.000 mi.)	AF500	2063
GEPAID: CAD982328940				
INTERNATIONAL AUTO T	8151 KATELLA AVE	0 - 1/8 (0.000 mi.)	AH512	2189
GEPAID: CAL000040299				
ORCO BLOCK COMPANY-S	8042 KATELLA	0 - 1/8 (0.000 mi.)	AF523	2243
GEPAID: CAD981444847				
1X DEAN HILL	8151 KATELLA	0 - 1/8 (0.000 mi.)	AH526	2252
GEPAID: CAC000013987				
KATELLA PLYWOOD AND	8121 KATELLA AVE	0 - 1/8 (0.000 mi.)	AI527	2253
GEPAID: CAC003007522				
ROSETTA REHDER	8251 KATELLA AVE	0 - 1/8 (0.000 mi.)	AG533	2309
GEPAID: CAC001191336				
1X P M MART	8011 KATELLA AVE	0 - 1/8 (0.000 mi.)	AF534	2310
GEPAID: CAD000316349				
G & M OIL CO	10961 SOUTH BEACH BL	0 - 1/8 (0.000 mi.)	AJ535	2313
GEPAID: CAC001110952				
ORCO BLOCK CO INC	8042 KATELLA AVE	0 - 1/8 (0.000 mi.)	AF536	2317
GEPAID: CAL000239018				
CARIBIA INC	8200 KATELLA AVE STE	0 - 1/8 (0.000 mi.)	AH538	2362
GEPAID: CAL000327007				
KATELLA PLYWOOD & LU	8121 KATELLA	0 - 1/8 (0.000 mi.)	AI540	2366
GEPAID: CAC002177097				
FIELD TIME TARGET AN	8230 ELECTRIC AVE	0 - 1/8 (0.000 mi.)	AE549	2379
GEPAID: CAR000235747				

HIST CORTESE: The sites for the list are designated by the State Water Resource Control Board [LUST], the Integrated Waste Board [SWF/LS], and the Department of Toxic Substances Control [CALSITES]. This listing is no longer updated by the state agency.

A review of the HIST CORTESE list, as provided by EDR, and dated 04/01/2001 has revealed that there are 31 HIST CORTESE sites within approximately 0.5 miles of the target property.

<u>Equal/Higher Elevation</u>	<u>Address</u>	<u>Direction / Distance</u>	<u>Map ID</u>	<u>Page</u>
H V LAWMASTER CO INC	7940 MAIN	0 - 1/8 (0.000 mi.)	I104	486

EXECUTIVE SUMMARY

Reg Id: 083000181T				
OCCS INC	10680 FERN AVENUE	0 - 1/8 (0.000 mi.)	L213	1247
Reg Id: 083001140T				
KERN PRODUCTS	8341 MONROE AVE	ESE 0 - 1/8 (0.048 mi.)	AQ574	2503
Reg Id: 083000533T				
BEE LINE ASPHALT & C	10821 DALE	E 0 - 1/8 (0.099 mi.)	AR605	2705
Reg Id: 083001712T				
UNOCAL #7462	8472	SE 1/8 - 1/4 (0.189 mi.)	BE641	2866
Reg Id: 083002854T				
ROBINSON AND PREZIGO	10950 DALE	ESE 1/8 - 1/4 (0.204 mi.)	BC660	2944
Reg Id: 083000865T				
AUTO MAT	8505	ESE 1/8 - 1/4 (0.217 mi.)	BE670	3010
Reg Id: 083003014T				
ARCO PM MART	8511 KATELLA	ESE 1/8 - 1/4 (0.233 mi.)	BE685	3076
Reg Id: 083000309T				
555 AUTO CENTER	8555 KATELLA	ESE 1/4 - 1/2 (0.262 mi.)	BI698	3130
Reg Id: 083000453T				
CAMERON WELDING COMP	11061	SE 1/4 - 1/2 (0.269 mi.)	BL699	3134
Reg Id: 083001057T				
PENN PIPE & SUPPLY C	11121 DALE	SE 1/4 - 1/2 (0.274 mi.)	BL700	3134
Reg Id: 083001979T				
VISTA PAINT STORE	8615 KATELLA AVE	ESE 1/4 - 1/2 (0.280 mi.)	701	3138
Reg Id: 083000685T				
CHEVRON #9-2378	2792	NNE 1/4 - 1/2 (0.491 mi.)	BQ717	3378
Reg Id: 083001632T				
CHALLENGE MARKETING	10502	ENE 1/4 - 1/2 (0.493 mi.)	BR719	3382
Reg Id: 083002032T				
Lower Elevation	Address	Direction / Distance	Map ID	Page
BAXTER GRIFFIN	8210 MONROE	0 - 1/8 (0.000 mi.)	Q223	1284
Reg Id: 083002446T				
SOLAG DISPOSAL	8270 MONROE	0 - 1/8 (0.000 mi.)	X263	1402
Reg Id: 083001961T				
WESTERN AV. P. -CAL	8150	0 - 1/8 (0.000 mi.)	W295	1488
Reg Id: 083001473T				
WESTERN AV. PROP-CAL	8151	0 - 1/8 (0.000 mi.)	W296	1488
Reg Id: 083001617T				
DICHEM DRESSER / CAL	8100 ELECTRIC AVENUE	0 - 1/8 (0.000 mi.)	W330	1589
Reg Id: 30280009				
HARPERS BACKHOE SERV	8231 ELECTRIC	0 - 1/8 (0.000 mi.)	AD392	1745
Reg Id: 083002266T				
JOHNSON & TURNER PAI	8241 ELECTRIC AVE	0 - 1/8 (0.000 mi.)	AD451	1889
Reg Id: 083001282T				
UNITED ELECTRICAL EN	8032	0 - 1/8 (0.000 mi.)	AF550	2395
Reg Id: 083000743T				
AMERICAN CAMPER SHEL	11151 BEACH	SSW 0 - 1/8 (0.046 mi.)	AP572	2498

EXECUTIVE SUMMARY

Reg Id: 083002324T				
MARWIN CONSTRUCTION	10755 OAK ST	W 0 - 1/8 (0.100 mi.)	AW608	2710
Reg Id: 083000702T				
CITY OF STANTON	11100 CEDAR	SW 1/8 - 1/4 (0.144 mi.)	AZ630	2823
Reg Id: 083001015T				
KATELLA HOSPITAL	7770	SW 1/8 - 1/4 (0.173 mi.)	BB638	2862
Reg Id: 083003155T				
INSTA - TUNE	11462 BEACH	S 1/4 - 1/2 (0.347 mi.)	BM702	3142
Reg Id: 083001860T				
THRIFTY OIL #361	11500 BEACH BLVD	S 1/4 - 1/2 (0.388 mi.)	BM704	3160
Reg Id: 083000639T				
ARCO	7470 CERRITOS	WNW 1/4 - 1/2 (0.389 mi.)	BN705	3171
Reg Id: 083001203T				
RUSS YOUNG	7542 INDUSTRIAL	WSW 1/4 - 1/2 (0.412 mi.)	707	3226
Reg Id: 083000329T				
MODERN ALLOYS INC	11172 WESTERN AVE	SW 1/4 - 1/2 (0.471 mi.)	711	3298
Reg Id: 083002235T				
Reg Id: 083003099T				

HWT: A listing of hazardous waste transporters. In California, unless specifically exempted, it is unlawful for any person to transport hazardous wastes unless the person holds a valid registration issued by DTSC. A hazardous waste transporter registration is valid for one year and is assigned a unique registration number.

A review of the HWT list, as provided by EDR, and dated 07/01/2021 has revealed that there are 2 HWT sites within approximately 0.25 miles of the target property.

<u>Equal/Higher Elevation</u>	<u>Address</u>	<u>Direction / Distance</u>	<u>Map ID</u>	<u>Page</u>
ABLE ENVIRONMENTAL S Reg Num: 3474	10572 CHESTNUT ST	0 - 1/8 (0.000 mi.)	B41	164
SSO MEDICAL WASTE MA Reg Num: 6050	8101 MONROE AVE	0 - 1/8 (0.000 mi.)	W360	1647

MWMP: The Medical Waste Management Program (MWMP) ensures the proper handling and disposal of medical waste by permitting and inspecting medical waste Offsite Treatment Facilities (PDF) and Transfer Stations (PDF) throughout the state. MWMP also oversees all Medical Waste Transporters.

A review of the MWMP list, as provided by EDR, and dated 05/06/2021 has revealed that there is 1 MWMP site within approximately 0.25 miles of the target property.

<u>Equal/Higher Elevation</u>	<u>Address</u>	<u>Direction / Distance</u>	<u>Map ID</u>	<u>Page</u>
SSO MEDICAL WASTE MA Registration Number: 6050 Registration Number: TSOST-10	8101 MONROE AVE	0 - 1/8 (0.000 mi.)	W360	1647

EXECUTIVE SUMMARY

NPDES: A listing of NPDES permits, including stormwater.

A review of the NPDES list, as provided by EDR, and dated 05/10/2021 has revealed that there are 23 NPDES sites within approximately 0.001 miles of the target property.

<u>Equal/Higher Elevation</u>	<u>Address</u>	<u>Direction / Distance</u>	<u>Map ID</u>	<u>Page</u>
CUSTOM PIPE & COUPLI Facility Status: Active	10560 FERN AVE	0 - 1/8 (0.000 mi.)	G65	222
ALL METALS PROCESSIN Facility Status: Active	8401 STANDUSTRIAL ST	0 - 1/8 (0.000 mi.)	M143	811
STRUCTURAL STEEL FAB CHOP IT KUSTOM FIT	10641 SYCAMORE AV 8351 STANDUSTRIAL ST	0 - 1/8 (0.000 mi.) 0 - 1/8 (0.000 mi.)	O156 M171	1048 1113
IN-FLIGHT PRODUCT Facility Status: Active	8321 STANDUSTRIAL ST	0 - 1/8 (0.000 mi.)	L177	1153
OCCS INC Facility Status: Active	10680 FERN AVENUE	0 - 1/8 (0.000 mi.)	L213	1247
M & G CUSTOM POLISHI	8356 STANDUSTRIAL ST	0 - 1/8 (0.000 mi.)	M243	1328
ORANGE COUNTY CHEMIC	10680 FERN AVE	0 - 1/8 (0.000 mi.)	L247	1331
STANTON CITY CORPORA	8152 8200 PACIFIC AV	0 - 1/8 (0.000 mi.)	AA248	1371
VINYARD SYSTEMS MFG	8422 STANDUSTRIAL ST	0 - 1/8 (0.000 mi.)	M285	1470
K G READY MIX INC Facility Status: Active	8241 MONROE AVE	0 - 1/8 (0.000 mi.)	Q309	1518
FREEDMAN INDUSTRIAL Facility Status: Active	8192 MONROE AVE	0 - 1/8 (0.000 mi.)	Q314	1542
DV TRAILERS Facility Status: Active	8072 MONROE AVENUE	0 - 1/8 (0.000 mi.)	S351	1630
VINEYARD SYSTEMS MAN Facility Status: Active	8422 STANDUSTRIAL	0 - 1/8 (0.000 mi.)	M359	1640
M&G CUSTOM POLISHING Facility Status: Active	8356 STANDUSTRIAL AV	0 - 1/8 (0.000 mi.)	M388	1731
PARTS UNLIMITED	10731 CHESTNUT AVE	0 - 1/8 (0.000 mi.)	R409	1771
HOT WAX DISTRUBUTORS	8362 STANDUSTRIAL ST	0 - 1/8 (0.000 mi.)	M443	1872
<u>Lower Elevation</u>	<u>Address</u>	<u>Direction / Distance</u>	<u>Map ID</u>	<u>Page</u>
BD LOOPS INC Facility Status: Active	8161 MONROE AVE	0 - 1/8 (0.000 mi.)	Q195	1200
JOHNSON & TURNER PAI	8241 ELECTRIC AVE	0 - 1/8 (0.000 mi.)	AD451	1889
CHEM-MARK OF LONG BE	8210 ELECTRIC AV	0 - 1/8 (0.000 mi.)	AE453	1946
DESIGN FORM	8250 ELECTRIC AVE	0 - 1/8 (0.000 mi.)	AD521	2241
ORCO BLOCK & HARDSCA Facility Status: Active	8042 KATELLA AVE	0 - 1/8 (0.000 mi.)	AF529	2258
EWLES MATERIALS-STAN Facility Status: Active	8182 KATELLA AVE	0 - 1/8 (0.000 mi.)	AH537	2350

EXECUTIVE SUMMARY

PEST LIC: A listing of licenses and certificates issued by the Department of Pesticide Regulation. The DPR issues licenses and/or certificates to: Persons and businesses that apply or sell pesticides; Pest control dealers and brokers; Persons who advise on agricultural pesticide applications.

A review of the PEST LIC list, as provided by EDR, and dated 05/28/2021 has revealed that there is 1 PEST LIC site within approximately 0.001 miles of the target property.

<u>Lower Elevation</u>	<u>Address</u>	<u>Direction / Distance</u>	<u>Map ID</u>	<u>Page</u>
JUAN P SANCHEZ	10951 COURT AVE	0 - 1/8 (0.000 mi.)	AF524	2251

PROC: A listing of certified processors.

A review of the PROC list, as provided by EDR, and dated 06/04/2021 has revealed that there is 1 PROC site within approximately 0.5 miles of the target property.

<u>Lower Elevation</u>	<u>Address</u>	<u>Direction / Distance</u>	<u>Map ID</u>	<u>Page</u>
CR R INC Cert Id: PR0043 Reg Id: 19495	11292 WESTERN AVE	SW 1/4 - 1/2 (0.464 mi.)	BP710	3240

WDS: California Water Resources Control Board - Waste Discharge System.

A review of the WDS list, as provided by EDR, and dated 06/19/2007 has revealed that there are 7 WDS sites within approximately 0.001 miles of the target property.

<u>Equal/Higher Elevation</u>	<u>Address</u>	<u>Direction / Distance</u>	<u>Map ID</u>	<u>Page</u>
CUSTOM PIPE & COUPLI Facility Status: A Facility Id: 8 30I009856	10560 FERN AVE	0 - 1/8 (0.000 mi.)	G65	222
ALL METALS PROCESSIN Facility Status: A Facility Id: 8 30I003867	8401 STANDUSTRIAL ST	0 - 1/8 (0.000 mi.)	M141	661
FREEDMAN INDUSTRIAL Facility Status: A Facility Id: 8 30I001663	8192 MONROE AVE	0 - 1/8 (0.000 mi.)	Q314	1542
CON M TRUCKING - FLO Facility Status: A Facility Id: 8 30I016126	10700 FLOWER ST	0 - 1/8 (0.000 mi.)	T444	1872
<u>Lower Elevation</u>	<u>Address</u>	<u>Direction / Distance</u>	<u>Map ID</u>	<u>Page</u>
WESTERN AVENUE PROPE Facility Status: A Facility Id: 8 30I017669	8181 ELECTRIC	0 - 1/8 (0.000 mi.)	AC376	1703
ORCO BLOCK COMPANY - Facility Status: A Facility Id: 8 30I004559	8042 KATELLA AVE	0 - 1/8 (0.000 mi.)	AF518	2238
EWLES MATERIALS-STAN Facility Status: A	8182 KATELLA AVE	0 - 1/8 (0.000 mi.)	AH537	2350

EXECUTIVE SUMMARY

Facility Id: 8 30I011100

WIP: Well Investigation Program case in the San Gabriel and San Fernando Valley area.

A review of the WIP list, as provided by EDR, and dated 07/03/2009 has revealed that there is 1 WIP site within approximately 0.25 miles of the target property.

<u>Equal/Higher Elevation</u>	<u>Address</u>	<u>Direction / Distance</u>	<u>Map ID</u>	<u>Page</u>
PARTS UNLIMITED Facility Status: Historical	10731 CHESTNUT	0 - 1/8 (0.000 mi.)	R436	1829

CIWQS: The California Integrated Water Quality System (CIWQS) is a computer system used by the State and Regional Water Quality Control Boards to track information about places of environmental interest, manage permits and other orders, track inspections, and manage violations and enforcement activities.

A review of the CIWQS list, as provided by EDR, and dated 05/19/2021 has revealed that there are 19 CIWQS sites within approximately 0.001 miles of the target property.

<u>Equal/Higher Elevation</u>	<u>Address</u>	<u>Direction / Distance</u>	<u>Map ID</u>	<u>Page</u>
CUSTOM PIPE & COUPLI	10560 FERN AVE	0 - 1/8 (0.000 mi.)	G65	222
ALL METALS PROCESSING	8401 STANDUSTRIAL ST	0 - 1/8 (0.000 mi.)	M143	811
IN-FLIGHT PRODUCT	8321 STANDUSTRIAL ST	0 - 1/8 (0.000 mi.)	L177	1153
OCCS INC	10680 FERN AVENUE	0 - 1/8 (0.000 mi.)	L213	1247
CON M TRUCKING INC	10700 FLOWER AVE	0 - 1/8 (0.000 mi.)	T276	1431
CON M TRUCKING INC	10681 COURT AVE	0 - 1/8 (0.000 mi.)	V294	1487
STANTON CITY CORPORA	8152 8200 PACIFIC AV	0 - 1/8 (0.000 mi.)	AA305	1511
K G READY MIX INC	8241 MONROE AVE	0 - 1/8 (0.000 mi.)	Q309	1518
FREEDMAN INDUSTRIAL	8192 MONROE AVE	0 - 1/8 (0.000 mi.)	Q314	1542
DV TRAILERS	8072 MONROE AVENUE	0 - 1/8 (0.000 mi.)	S351	1630
VINEYARD SYSTEMS MAN	8422 STANDUSTRIAL	0 - 1/8 (0.000 mi.)	M359	1640
M&G CUSTOM POLISHING	8356 STANDUSTRIAL AV	0 - 1/8 (0.000 mi.)	M388	1731
PARTS UNLIMITED	10731 CHESTNUT AVE	0 - 1/8 (0.000 mi.)	R409	1771
<u>Lower Elevation</u>	<u>Address</u>	<u>Direction / Distance</u>	<u>Map ID</u>	<u>Page</u>
BEST DEAL INC	8171 MONROE AVE	0 - 1/8 (0.000 mi.)	Q269	1419
BD LOOPS INC	8161 MONROE AVE	0 - 1/8 (0.000 mi.)	Q341	1613
LEISURE WORLD UNION	8181 ELECTRIC AVE	0 - 1/8 (0.000 mi.)	AC378	1707
FIRE STATION 46	7871 PACIFIC STREET	0 - 1/8 (0.000 mi.)	K438	1867
ORCO BLOCK & HARDESCA	8042 KATELLA AVE	0 - 1/8 (0.000 mi.)	AF529	2258
EWLES MATERIALS-STAN	8182 KATELLA AVE	0 - 1/8 (0.000 mi.)	AH537	2350

CERS: The CalEPA Regulated Site Portal database combines data about environmentally regulated sites and facilities in California into a single database. It combines data from a variety of state and federal databases, and provides an overview of regulated activities across the spectrum of environmental programs for any given location in California. These activities include hazardous materials and waste, state and federal cleanups, impacted ground and surface waters, and toxic materials

A review of the CERS list, as provided by EDR, and dated 04/19/2021 has revealed that there are 67

EXECUTIVE SUMMARY

CERS sites within approximately 0.001 miles of the target property.

Equal/Higher Elevation	Address	Direction / Distance	Map ID	Page
GARDNER TRACTOR SERV	10552 CHESTNUT AVE	0 - 1/8 (0.000 mi.)	B16	67
OC MOBILE MOTORSPORT	8042 CERRITOS UNIT G	0 - 1/8 (0.000 mi.)	B18	78
SANITOR CORPORATION	8400 CERRITOS AVE	0 - 1/8 (0.000 mi.)	F47	179
RKDM ENVIRO-ENERGY S	10535 DALE AVE	0 - 1/8 (0.000 mi.)	E49	188
CUSTOM PIPE & COUPLI	10560 FERN AVE	0 - 1/8 (0.000 mi.)	G65	222
USS CAL BUILDERS	8051 MAIN ST	0 - 1/8 (0.000 mi.)	I80	412
H V LAWMASTER CO INC	7940 MAIN	0 - 1/8 (0.000 mi.)	I104	486
CITY COLLISION CENTE	8250 CERRITOS AVE	0 - 1/8 (0.000 mi.)	A112	535
TS COSMETIC LABS, IN	10540 ASHDALE ST	0 - 1/8 (0.000 mi.)	A114	596
ABCO MFG CO	8062 MAIN ST	0 - 1/8 (0.000 mi.)	J116	601
SANTA ANA REGIONAL W	10632 BEACH BLVD	0 - 1/8 (0.000 mi.)	I136	634
ALL METALS PROCESSIN	8401 STANDUSTRIAL ST	0 - 1/8 (0.000 mi.)	M141	661
ALL METALS PROCESSIN	8401 STANDUSTRIAL ST	0 - 1/8 (0.000 mi.)	M143	811
ALL METALS PROCESSIN	8371 STANDUSTRIAL ST	0 - 1/8 (0.000 mi.)	M146	975
GOLDEN STATE WATER C	10521 FERN AV	0 - 1/8 (0.000 mi.)	H147	982
HENRY'S TIRES	8042 CERRITOS AVE UN	0 - 1/8 (0.000 mi.)	B149	1019
PARKS BODY SHOP	10522 CHESTNUT AVE	0 - 1/8 (0.000 mi.)	B152	1029
STRUCTURAL STEEL FAB	10641 SYCAMORE AV	0 - 1/8 (0.000 mi.)	O156	1048
ALL METALS PROCESSIN	8461 STANDUSTRIAL ST	0 - 1/8 (0.000 mi.)	M162	1057
H & D MOLDING COMPAN	8357 STANDUSTRIAL ST	0 - 1/8 (0.000 mi.)	M165	1081
NEWCOMB SPRING OF CA	8380 CERRITOS AVE	0 - 1/8 (0.000 mi.)	D166	1087
STANTON RADIATOR INC	10645 BEACH BLVD	0 - 1/8 (0.000 mi.)	P172	1114
IN-FLIGHT PRODUCT	8321 STANDUSTRIAL ST	0 - 1/8 (0.000 mi.)	L177	1153
HOLLANDER GLASS INC.	10521 DALE AVE	0 - 1/8 (0.000 mi.)	E179	1157
A & S CEMENT CONTRAC	8140 MONROE AV	0 - 1/8 (0.000 mi.)	Q190	1185
COUCH & PHILIPPI INC	10680 FERN ST	0 - 1/8 (0.000 mi.)	L199	1210
OCCS INC	10680 FERN AVENUE	0 - 1/8 (0.000 mi.)	L213	1247
ORANGE COUNTY CHEMIC	10680 FERN AVE	0 - 1/8 (0.000 mi.)	L247	1331
A-1 ACCURATE AUTOMOT	10831 COURT AVE	0 - 1/8 (0.000 mi.)	W267	1411
K&G READY MIX, INC.	8237 MONROE AVE	0 - 1/8 (0.000 mi.)	Q277	1432
CITY OF STANTON CORP	8100 PACIFIC ST	0 - 1/8 (0.000 mi.)	AA281	1445
VINYARD SYSTEMS MFG	8422 STANDUSTRIAL ST	0 - 1/8 (0.000 mi.)	M285	1470
TQ AUTO SERVICE & RE	10661 CHESTNUT AVE	0 - 1/8 (0.000 mi.)	R298	1489
K G READY MIX INC	8241 MONROE AVE	0 - 1/8 (0.000 mi.)	Q309	1518
FREEDMAN INDUSTRIAL	8192 MONROE AVE	0 - 1/8 (0.000 mi.)	Q314	1542
DV TRAILERS	8072 MONROE AVENUE	0 - 1/8 (0.000 mi.)	S351	1630
VINEYARD SYSTEMS MAN	8422 STANDUSTRIAL	0 - 1/8 (0.000 mi.)	M359	1640
DV TRAILERS	8072 MONROE AVENUE	0 - 1/8 (0.000 mi.)	S362	1650
T/A PUMP SALES AND S	10770 BEACH BLVD	0 - 1/8 (0.000 mi.)	S365	1659
M&G CUSTOM POLISHING	8356 STANDUSTRIAL AV	0 - 1/8 (0.000 mi.)	M388	1731
PURRFECT AUTO SERVIC	10711 BEACH BLVD	0 - 1/8 (0.000 mi.)	T427	1794
SOUTHERN CALIFORNIA	10670 DALE AVE	0 - 1/8 (0.000 mi.)	Z437	1832
GREAT SCOTT TREE SER	10761 COURT AVE	0 - 1/8 (0.000 mi.)	Y445	1873
Lower Elevation	Address	Direction / Distance	Map ID	Page
BD LOOPS INC	8161 MONROE AVE	0 - 1/8 (0.000 mi.)	Q195	1200
BAXTER GRIFFIN	8210 MONROE	0 - 1/8 (0.000 mi.)	Q223	1284
ORANGE COUNTY EXPRES	8270 MONROE AVE	0 - 1/8 (0.000 mi.)	X252	1373
SOLAG DISPOSAL	8270 MONROE	0 - 1/8 (0.000 mi.)	X263	1402
CALIFORNIA SHIPPING	8151 ELECTRIC AVE	0 - 1/8 (0.000 mi.)	Q319	1554
CALIFORNIA COMFORT V	8130 ELECTRIC AVE	0 - 1/8 (0.000 mi.)	AC346	1616
WESTERN AVENUE PROPE	8181 ELECTRIC	0 - 1/8 (0.000 mi.)	AC376	1703
HARPERS BACKHOE SERV	8231 ELECTRIC AVE	0 - 1/8 (0.000 mi.)	AD385	1727
HARPER EQUIPMENT REN	8231 ELECTRIC AVE	0 - 1/8 (0.000 mi.)	AD391	1733

EXECUTIVE SUMMARY

<u>Lower Elevation</u>	<u>Address</u>	<u>Direction / Distance</u>	<u>Map ID</u>	<u>Page</u>
FREEDMAN INDUSTRIAL	8211 MONROE AVE	0 - 1/8 (0.000 mi.)	Q403	1757
JOHNSON & TURNER PAI	8241 ELECTRIC AVE	0 - 1/8 (0.000 mi.)	AD451	1889
CHEM-MARK OF LONG BE	8210 ELECTRIC AV	0 - 1/8 (0.000 mi.)	AE453	1946
KATELLA PLYWOOD & LU	8121 KATELLA AVE	0 - 1/8 (0.000 mi.)	AI473	1981
JOHN B. EWLES INC	8182 KATELLA AVE	0 - 1/8 (0.000 mi.)	AH487	2047
MARTINIC ENGINEERING	10932 CHESTNUT AVE	0 - 1/8 (0.000 mi.)	AF500	2063
NONE	8151 KATELLA AVENUE	0 - 1/8 (0.000 mi.)	AH503	2146
ABEL CONCRETE	8251 KATELLA AVE	0 - 1/8 (0.000 mi.)	AG504	2147
G&M OIL CO. #50	10961 BEACH BLVD	0 - 1/8 (0.000 mi.)	AJ509	2154
INTERNATIONAL AUTO T	8151 KATELLA AVE	0 - 1/8 (0.000 mi.)	AH512	2189
ORCO BLOCK & HARDSCA	8042 KATELLA AVE	0 - 1/8 (0.000 mi.)	AF529	2258
ORCO BLOCK CO INC	8042 KATELLA AVE	0 - 1/8 (0.000 mi.)	AF536	2317
EWLES MATERIALS-STAN	8182 KATELLA AVE	0 - 1/8 (0.000 mi.)	AH537	2350
UNITED ELECTRIC	8032 CHESTER AVE	0 - 1/8 (0.000 mi.)	AJ544	2373
FIELD TIME TARGET AN	8230 ELECTRIC AVE	0 - 1/8 (0.000 mi.)	AE549	2379

NON-CASE INFO: Non-Case Information sites

A review of the NON-CASE INFO list, as provided by EDR, and dated 06/03/2021 has revealed that there is 1 NON-CASE INFO site within approximately 0.001 miles of the target property.

<u>Equal/Higher Elevation</u>	<u>Address</u>	<u>Direction / Distance</u>	<u>Map ID</u>	<u>Page</u>
ALL METALS PROCESSIN	8401 STANDUSTRIAL ST	0 - 1/8 (0.000 mi.)	M143	811

EDR HIGH RISK HISTORICAL RECORDS

EDR Exclusive Records

EDR Hist Auto: EDR has searched selected national collections of business directories and has collected listings of potential gas station/filling station/service station sites that were available to EDR researchers. EDR's review was limited to those categories of sources that might, in EDR's opinion, include gas station/filling station/service station establishments. The categories reviewed included, but were not limited to gas, gas station, gasoline station, filling station, auto, automobile repair, auto service station, service station, etc. This database falls within a category of information EDR classifies as "High Risk Historical Records", or HRHR. EDR's HRHR effort presents unique and sometimes proprietary data about past sites and operations that typically create environmental concerns, but may not show up in current government records searches.

A review of the EDR Hist Auto list, as provided by EDR, has revealed that there are 8 EDR Hist Auto sites within approximately 0.125 miles of the target property.

<u>Equal/Higher Elevation</u>	<u>Address</u>	<u>Direction / Distance</u>	<u>Map ID</u>	<u>Page</u>
CIRCLE K CONVENIENCE	10480 BEACH BLVD	0 - 1/8 (0.000 mi.)	B73	405
BEACH MINI MART	10632 BEACH BLVD	0 - 1/8 (0.000 mi.)	I133	633
KOZAK RAY	10499 BEACH BLVD	NNW 0 - 1/8 (0.024 mi.)	AL560	2418
AERO MARINE SERVICE	8391 MONROE AVE	E 0 - 1/8 (0.097 mi.)	AU603	2702
DARLING DENVER D INC	8402 KATELLA AVE	SE 0 - 1/8 (0.125 mi.)	AV618	2793
<u>Lower Elevation</u>	<u>Address</u>	<u>Direction / Distance</u>	<u>Map ID</u>	<u>Page</u>
G & M OIL CO LLC	10961 BEACH BLVD	0 - 1/8 (0.000 mi.)	AJ542	2371

EXECUTIVE SUMMARY

<u>Lower Elevation</u>	<u>Address</u>	<u>Direction / Distance</u>	<u>Map ID</u>	<u>Page</u>
HOMMERS UNION SERVIC	11002 BEACH	SSW 0 - 1/8 (0.009 mi.)	552	2398
SCHRADER STEPHAN	11001 BEACH BLVD	SSW 0 - 1/8 (0.017 mi.)	AK554	2400

EDR Hist Cleaner: EDR has searched selected national collections of business directories and has collected listings of potential dry cleaner sites that were available to EDR researchers. EDR's review was limited to those categories of sources that might, in EDR's opinion, include dry cleaning establishments. The categories reviewed included, but were not limited to dry cleaners, cleaners, laundry, laundromat, cleaning/laundry, wash & dry etc. This database falls within a category of information EDR classifies as "High Risk Historical Records", or HRHR. EDR's HRHR effort presents unique and sometimes proprietary data about past sites and operations that typically create environmental concerns, but may not show up in current government records searches.

A review of the EDR Hist Cleaner list, as provided by EDR, has revealed that there are 3 EDR Hist Cleaner sites within approximately 0.125 miles of the target property.

<u>Equal/Higher Elevation</u>	<u>Address</u>	<u>Direction / Distance</u>	<u>Map ID</u>	<u>Page</u>
DALE CLEANERS	10428 DALE AV	NE 0 - 1/8 (0.033 mi.)	AM566	2441
MAGNOLIA DRAPERIES	8368 MONROE AVE	ESE 0 - 1/8 (0.089 mi.)	AQ600	2687

<u>Lower Elevation</u>	<u>Address</u>	<u>Direction / Distance</u>	<u>Map ID</u>	<u>Page</u>
RELIABLE CLEANERS EN	11182 BEACH BLVD	SSW 0 - 1/8 (0.054 mi.)	AP581	2529

EDR RECOVERED GOVERNMENT ARCHIVES

Exclusive Recovered Govt. Archives

RGA LF: The EDR Recovered Government Archive Landfill database provides a list of landfills derived from historical databases and includes many records that no longer appear in current government lists. Compiled from Records formerly available from the Department of Resources Recycling and Recovery in California.

A review of the RGA LF list, as provided by EDR, has revealed that there is 1 RGA LF site within approximately 0.001 miles of the target property.

<u>Equal/Higher Elevation</u>	<u>Address</u>	<u>Direction / Distance</u>	<u>Map ID</u>	<u>Page</u>
CITY OF STANTON PUBL Facility ID: 30-AB-0402	8100 PACIFIC ST	0 - 1/8 (0.000 mi.)	AA302	1509

RGA LUST: The EDR Recovered Government Archive Leaking Underground Storage Tank database provides a list of LUST incidents derived from historical databases and includes many records that no longer appear in current government lists. Compiled from Records formerly available from the State Water Resources Control Board in California.

A review of the RGA LUST list, as provided by EDR, has revealed that there are 57 RGA LUST sites within approximately 0.001 miles of the target property.

EXECUTIVE SUMMARY

<u>Equal/Higher Elevation</u>	<u>Address</u>	<u>Direction / Distance</u>	<u>Map ID</u>	<u>Page</u>
H V LAWMASTER CO INC	7940 MAIN ST	0 - 1/8 (0.000 mi.)	I99	483
H.V. LAWMASTER & COM	7940 MAIN STREET	0 - 1/8 (0.000 mi.)	I101	484
H V LAWMASTER CO INC	7940 MAIN	0 - 1/8 (0.000 mi.)	I103	485
H.V. LAWMASTER & COM	7940 MAIN ST	0 - 1/8 (0.000 mi.)	I106	490
SARANICK STATION	10632 BEACH BLVD	0 - 1/8 (0.000 mi.)	I129	631
SARANICK STATION	10632 BEACH	0 - 1/8 (0.000 mi.)	I132	632
COUCH AND PHILLIPI	10680 FERN AVE	0 - 1/8 (0.000 mi.)	L198	1209
COUCH & PHILLIPPI	10680 FERN AVENUE	0 - 1/8 (0.000 mi.)	L219	1276
COUCH AND PHILLIPI	10680 FERN	0 - 1/8 (0.000 mi.)	L237	1309
COUCH & PHILLIPPI	10680 FERN AVE	0 - 1/8 (0.000 mi.)	L414	1780

<u>Lower Elevation</u>	<u>Address</u>	<u>Direction / Distance</u>	<u>Map ID</u>	<u>Page</u>
BAXTER GRIFFIN	8210 MONROE AVE	0 - 1/8 (0.000 mi.)	Q228	1290
BAXTER GRIFFIN	8210 MONROE AVENUE	0 - 1/8 (0.000 mi.)	Q229	1291
BAXTER GRIFFIN	8210 MONROE	0 - 1/8 (0.000 mi.)	Q230	1291
SOLAG DISPOSAL	8270 MONROE ST	0 - 1/8 (0.000 mi.)	X250	1372
SOLAG DISPOSAL	8270 MONROE AVE	0 - 1/8 (0.000 mi.)	X251	1372
SOLAG DISPOSAL	8270 MONROE	0 - 1/8 (0.000 mi.)	X257	1395
SOLAG DISPOSAL	8270 MONROE STREET	0 - 1/8 (0.000 mi.)	X259	1397
HARPER'S BACKHOE	8141 ELECTRIC AVENUE	0 - 1/8 (0.000 mi.)	Q289	1479
HARPER'S BACKHOE	8141 ELECTRIC AVE	0 - 1/8 (0.000 mi.)	Q291	1481
WESTERN AV.PROP-CALI	8151 ELECTRIC AVE	0 - 1/8 (0.000 mi.)	Q316	1553
CALIFORNIA SHIPPING	8151 ELECTRIC AVE	0 - 1/8 (0.000 mi.)	Q320	1567
CALIFORNIA SHIPPING	8151 ELECTRIC	0 - 1/8 (0.000 mi.)	Q322	1568
WESTERN AV.PROP-CALI	8151 ELECTRIC AVENUE	0 - 1/8 (0.000 mi.)	Q324	1571
W. AVE. PROP. CAL CO	8130 ELECTRIC AVENUE	0 - 1/8 (0.000 mi.)	AC344	1614
CALIFORNIA COMFORT V	8130 ELECTRIC	0 - 1/8 (0.000 mi.)	AC350	1629
CALIFORNIA COMFORT V	8130 ELECTRIC AVE	0 - 1/8 (0.000 mi.)	AC352	1635
WESTERN AVE. PROP.-V	8181 ELECTRIC AVENUE	0 - 1/8 (0.000 mi.)	AC370	1699
WESTERN AVENUE PROPE	8181 ELECTRIC	0 - 1/8 (0.000 mi.)	AC372	1701
WESTERN AVENUE PROPE	8181 ELECTRIC AVE	0 - 1/8 (0.000 mi.)	AC373	1702
WESTERN AVENUE PROPE	8181 ELECTRIC AVENUE	0 - 1/8 (0.000 mi.)	AC374	1702
WESTERN AVE. PROP.-V	8181 ELECTRIC AVE	0 - 1/8 (0.000 mi.)	AC375	1702
WESTERN AV.P.-CAL CO	8150 ELECTRIC AVENUE	0 - 1/8 (0.000 mi.)	AC382	1726
CALIFORNIA COMFORT V	8150 ELECTRIC AVENUE	0 - 1/8 (0.000 mi.)	AC383	1726
WESTERN AV.P.-CAL CO	8150 ELECTRIC AVE	0 - 1/8 (0.000 mi.)	AC384	1727
HARPER'S BACKHOE SER	8231 ELECTRIC AVE	0 - 1/8 (0.000 mi.)	AD387	1730
HARPERS BACKHOE SERV	8231 ELECTRIC AVE	0 - 1/8 (0.000 mi.)	AD389	1733
HARPER'S BACKHOE SER	8231 ELECTRIC AVENUE	0 - 1/8 (0.000 mi.)	AD394	1750
HARPERS BACKHOE SERV	8231 ELECTRIC	0 - 1/8 (0.000 mi.)	AD395	1751
JOHNSON AND TURNER	8241 ELECTRIC AVENUE	0 - 1/8 (0.000 mi.)	AD446	1885
JOHNSON AND TURNER	8241 ELECTRIC AVE	0 - 1/8 (0.000 mi.)	AD448	1887
JOHNSON & TURNER	8241 ELECTRIC	0 - 1/8 (0.000 mi.)	AD449	1888
JOHNSON TURNER	8241 ELECTRIC AVE	0 - 1/8 (0.000 mi.)	AD450	1889
ABEL CONCRETE	8251 KATELLA	0 - 1/8 (0.000 mi.)	AG463	1964
ABEL CONCRETE	8251 KATELLA AVE	0 - 1/8 (0.000 mi.)	AG467	1971
UNITED ELECTRICAL EN	8032 CHESTER	0 - 1/8 (0.000 mi.)	AJ468	1971
ABEL CONCRETE/FORMER	8251 KATELLA AVE	0 - 1/8 (0.000 mi.)	AG477	1989
ABEL CONCRETE	8251 KATELLA AVENUE	0 - 1/8 (0.000 mi.)	AG485	2020
UNITED ELECTRICAL EN	8032 CHESTER AVE	0 - 1/8 (0.000 mi.)	AJ488	2054
G M OIL #50	10961 BEACH BLVD	0 - 1/8 (0.000 mi.)	AJ490	2057
G AND M SS #50	10961 BEACH BOULEVAR	0 - 1/8 (0.000 mi.)	AJ495	2060
G AND M OIL SS #50	10961 BEACH BOULEVAR	0 - 1/8 (0.000 mi.)	AJ502	2146
G & M OIL #50	10961 BEACH	0 - 1/8 (0.000 mi.)	AJ507	2152
ABEL CONCRETE	8151 KATELLA AVENUE	0 - 1/8 (0.000 mi.)	AH514	2232

EXECUTIVE SUMMARY

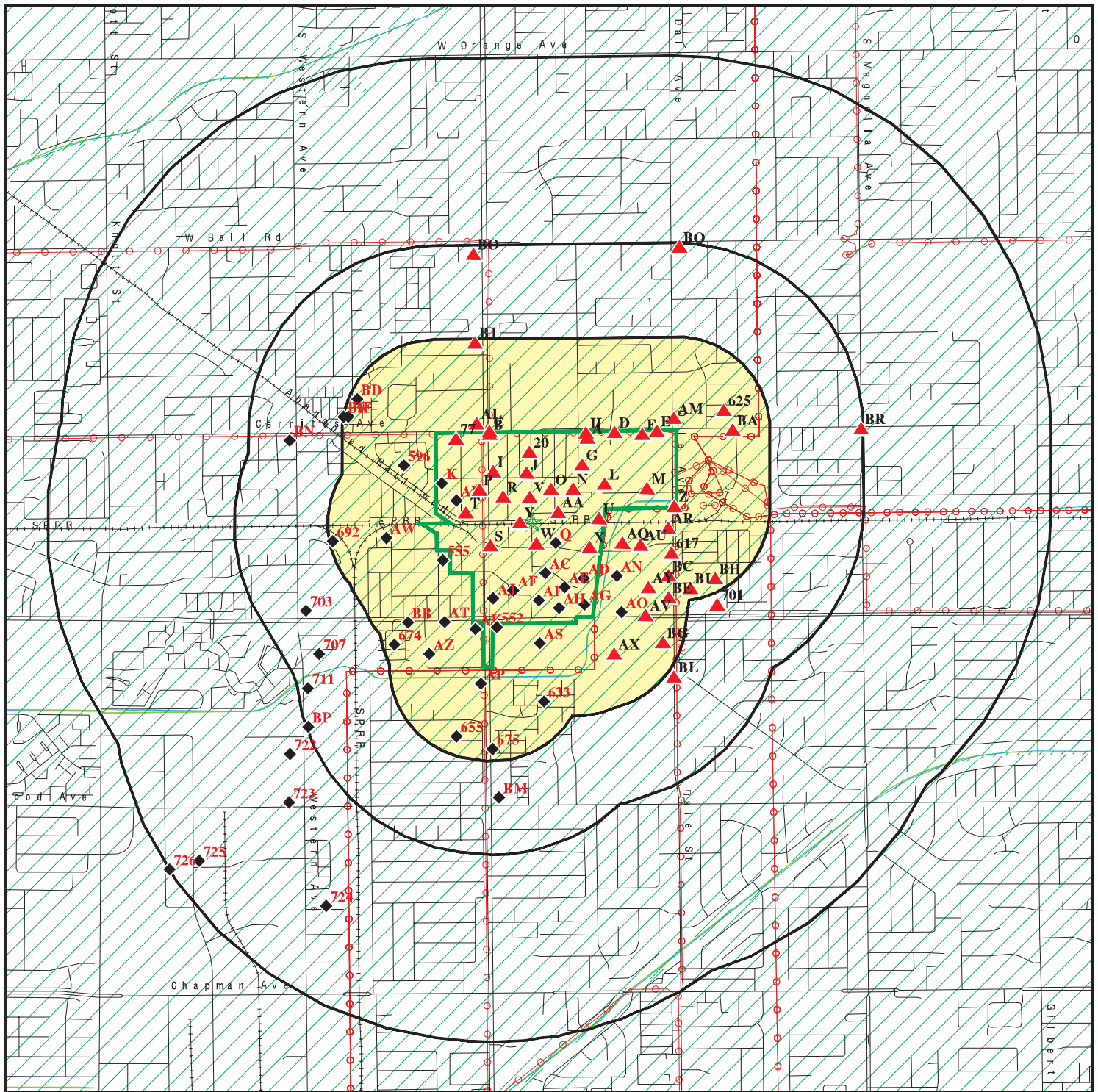
<u>Lower Elevation</u>	<u>Address</u>	<u>Direction / Distance</u>	<u>Map ID</u>	<u>Page</u>
UNITED ELECTRICAL EN G AND M OIL SS #50	8032 CHESTER STREET	0 - 1/8 (0.000 mi.)	AJ515	2233
UNITED ELECTRICAL EN G & M OIL #50	10961 BEACH BLVD	0 - 1/8 (0.000 mi.)	AJ545	2377
	8032 CHESTER ST	0 - 1/8 (0.000 mi.)	AJ547	2378
	10961 BEACH BLVD	0 - 1/8 (0.000 mi.)	AJ548	2379

EXECUTIVE SUMMARY

Due to poor or inadequate address information, the following sites were not mapped. Count: 6 records.

<u>Site Name</u>	<u>Database(s)</u>
BLOOMFIELD DUMP	CDL
ANAHEIM CONVENTION CENTER	SWF/LF
G & M OIL #61/ FORMER TARGET #91	LUST
BALL ROAD BASIN	LUST
WESTGATE CENTER	CPS-SLIC
	CPS-SLIC

OVERVIEW MAP - 6680025.2S



Target Property

Sites at elevations higher than or equal to the target property

Sites at elevations lower than the target property

Manufactured Gas Plants

National Priority List Sites

Dept. Defense Sites

Indian Reservations BIA

Power transmission lines

Special Flood Hazard Area (1%)

0.2% Annual Chance Flood Hazard

National Wetland Inventory

State Wetlands

Areas of Concern

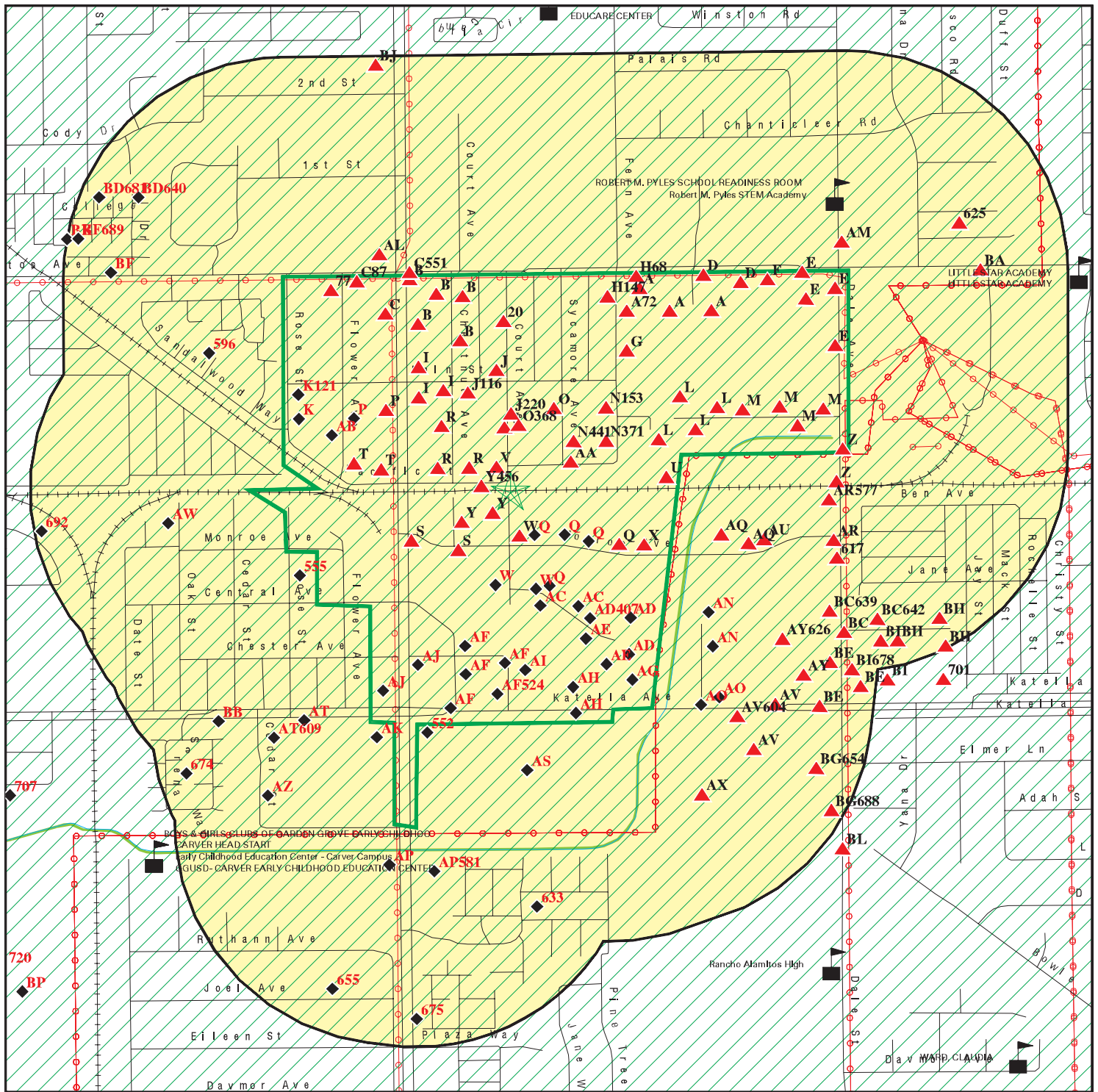
0 1/4 1/2 1 Miles

This report includes Interactive Map Layers to display and/or hide map information. The legend includes only those icons for the default map view.

SITE NAME: City of Stanton Town Center Specific Plan Project
ADDRESS: Katella Avenue/Cerritos Avenue
Stanton CA 90680
LAT/LONG: 33.806566 / 117.991019

CLIENT: Psomas
CONTACT: Janet Powell
INQUIRY #: 6680025.2s
DATE: September 27, 2021 6:47 pm

DETAIL MAP - 6680025.2S



Target Property

Sites at elevations higher than or equal to the target property

Sites at elevations lower than the target property

Manufactured Gas Plants

Sensitive Receptors

National Priority List Sites

Dept. Defense Sites

Indian Reservations BIA

Power transmission lines

Special Flood Hazard Area (1%)

0.2% Annual Chance Flood Hazard

National Wetland Inventory

State Wetlands

Areas of Concern

0 1/8 1/4 1/2 Miles



This report includes Interactive Map Layers to display and/or hide map information. The legend includes only those icons for the default map view.

SITE NAME: City of Stanton Town Center Specific Plan Project
ADDRESS: Katella Avenue/Cerritos Avenue
Stanton CA 90680
LAT/LONG: 33.806566 / 117.991019

CLIENT: Psomas
CONTACT: Janet Powell
INQUIRY #: 6680025.2s
DATE: September 27, 2021 6:48 pm

MAP FINDINGS SUMMARY

Database	Search Distance (Miles)	Target Property	< 1/8	1/8 - 1/4	1/4 - 1/2	1/2 - 1	> 1	Total Plotted
STANDARD ENVIRONMENTAL RECORDS								
<i>Federal NPL site list</i>								
NPL	1.000		0	0	0	0	NR	0
Proposed NPL	1.000		0	0	0	0	NR	0
NPL LIENS	1.000		0	0	0	0	NR	0
<i>Federal Delisted NPL site list</i>								
Delisted NPL	1.000		0	0	0	0	NR	0
<i>Federal CERCLIS list</i>								
FEDERAL FACILITY	0.500		0	0	0	NR	NR	0
SEMS	0.500		0	0	0	NR	NR	0
<i>Federal CERCLIS NFRAP site list</i>								
SEMS-ARCHIVE	0.500		2	0	0	NR	NR	2
<i>Federal RCRA CORRACTS facilities list</i>								
CORRACTS	1.000		0	0	0	0	NR	0
<i>Federal RCRA non-CORRACTS TSD facilities list</i>								
RCRA-TSDF	0.500		0	0	0	NR	NR	0
<i>Federal RCRA generators list</i>								
RCRA-LQG	0.250		5	2	NR	NR	NR	7
RCRA-SQG	0.250		29	7	NR	NR	NR	36
RCRA-VSQG	0.250		1	0	NR	NR	NR	1
<i>Federal institutional controls / engineering controls registries</i>								
LUCIS	0.500		0	0	0	NR	NR	0
US ENG CONTROLS	0.500		0	0	0	NR	NR	0
US INST CONTROLS	0.500		0	0	0	NR	NR	0
<i>Federal ERNS list</i>								
ERNS	0.001		2	NR	NR	NR	NR	2
<i>State- and tribal - equivalent NPL</i>								
RESPONSE	1.000		0	0	0	0	NR	0
<i>State- and tribal - equivalent CERCLIS</i>								
ENVIROSTOR	1.000		3	0	0	5	NR	8
<i>State and tribal landfill and/or solid waste disposal site lists</i>								
SWF/LF	0.500		2	0	1	NR	NR	3
<i>State and tribal leaking storage tank lists</i>								
LUST	0.500		23	11	22	NR	NR	56

MAP FINDINGS SUMMARY

Database	Search Distance (Miles)	Target Property	< 1/8	1/8 - 1/4	1/4 - 1/2	1/2 - 1	> 1	Total Plotted
INDIAN LUST	0.500		0	0	0	NR	NR	0
CPS-SLIC	0.500		1	0	0	NR	NR	1
State and tribal registered storage tank lists								
FEMA UST	0.250		0	0	NR	NR	NR	0
UST	0.250		35	12	NR	NR	NR	47
AST	0.250		7	1	NR	NR	NR	8
INDIAN UST	0.250		0	0	NR	NR	NR	0
State and tribal voluntary cleanup sites								
VCP	0.500		1	0	0	NR	NR	1
INDIAN VCP	0.500		0	0	0	NR	NR	0
State and tribal Brownfields sites								
BROWNFIELDS	0.500		0	0	0	NR	NR	0
ADDITIONAL ENVIRONMENTAL RECORDS								
Local Brownfield lists								
US BROWNFIELDS	0.500		0	0	0	NR	NR	0
Local Lists of Landfill / Solid Waste Disposal Sites								
WMUDS/SWAT	0.500		0	0	0	NR	NR	0
SWRCY	0.500		1	0	1	NR	NR	2
HAULERS	0.001		1	NR	NR	NR	NR	1
INDIAN ODI	0.500		0	0	0	NR	NR	0
DEBRIS REGION 9	0.500		0	0	0	NR	NR	0
ODI	0.500		0	0	0	NR	NR	0
IHS OPEN DUMPS	0.500		0	0	0	NR	NR	0
Local Lists of Hazardous waste / Contaminated Sites								
US HIST CDL	0.001		0	NR	NR	NR	NR	0
HIST Cal-Sites	1.000		0	0	0	0	NR	0
SCH	0.250		0	0	NR	NR	NR	0
CDL	0.001		2	NR	NR	NR	NR	2
CERS HAZ WASTE	0.250		36	8	NR	NR	NR	44
Toxic Pits	1.000		0	0	0	0	NR	0
US CDL	0.001		1	NR	NR	NR	NR	1
PFAS	0.500		0	0	0	NR	NR	0
Local Lists of Registered Storage Tanks								
SWEEPS UST	0.250		10	7	NR	NR	NR	17
HIST UST	0.250		19	10	NR	NR	NR	29
CA FID UST	0.250		0	0	NR	NR	NR	0
CERS TANKS	0.250		9	4	NR	NR	NR	13
Local Land Records								
LIENS	0.001		0	NR	NR	NR	NR	0

MAP FINDINGS SUMMARY

Database	Search Distance (Miles)	Target Property	< 1/8	1/8 - 1/4	1/4 - 1/2	1/2 - 1	> 1	Total Plotted
LIENS 2	0.001		0	NR	NR	NR	NR	0
DEED	0.500		0	0	0	NR	NR	0
Records of Emergency Release Reports								
HMIRS	0.001		0	NR	NR	NR	NR	0
CHMIRS	0.001		8	NR	NR	NR	NR	8
LDS	0.001		0	NR	NR	NR	NR	0
MCS	0.001		0	NR	NR	NR	NR	0
Orange Co. Industrial Site	0.001		3	NR	NR	NR	NR	3
SPILLS 90	0.001		0	NR	NR	NR	NR	0
Other Ascertainable Records								
RCRA NonGen / NLR	0.250		76	24	NR	NR	NR	100
FUDS	1.000		0	0	0	0	NR	0
DOD	1.000		0	0	0	0	NR	0
SCRD DRYCLEANERS	0.500		0	0	0	NR	NR	0
US FIN ASSUR	0.001		0	NR	NR	NR	NR	0
EPA WATCH LIST	0.001		0	NR	NR	NR	NR	0
2020 COR ACTION	0.250		0	0	NR	NR	NR	0
TSCA	0.001		0	NR	NR	NR	NR	0
TRIS	0.001		1	NR	NR	NR	NR	1
SSTS	0.001		2	NR	NR	NR	NR	2
ROD	1.000		0	0	0	0	NR	0
RMP	0.001		0	NR	NR	NR	NR	0
RAATS	0.001		1	NR	NR	NR	NR	1
PRP	0.001		0	NR	NR	NR	NR	0
PADS	0.001		0	NR	NR	NR	NR	0
ICIS	0.001		1	NR	NR	NR	NR	1
FTTS	0.001		0	NR	NR	NR	NR	0
MLTS	0.001		0	NR	NR	NR	NR	0
COAL ASH DOE	0.001		0	NR	NR	NR	NR	0
COAL ASH EPA	0.500		0	0	0	NR	NR	0
PCB TRANSFORMER	0.001		0	NR	NR	NR	NR	0
RADINFO	0.001		0	NR	NR	NR	NR	0
HIST FTTS	0.001		0	NR	NR	NR	NR	0
DOT OPS	0.001		0	NR	NR	NR	NR	0
CONSENT	1.000		0	0	0	0	NR	0
INDIAN RESERV	1.000		0	0	0	0	NR	0
FUSRAP	1.000		0	0	0	0	NR	0
UMTRA	0.500		0	0	0	NR	NR	0
LEAD SMELTERS	0.001		0	NR	NR	NR	NR	0
US AIRS	0.001		0	NR	NR	NR	NR	0
US MINES	0.250		0	0	NR	NR	NR	0
ABANDONED MINES	0.250		0	0	NR	NR	NR	0
FINDS	0.001		108	NR	NR	NR	NR	108
DOCKET HWC	0.001		0	NR	NR	NR	NR	0
ECHO	0.001		86	NR	NR	NR	NR	86
UXO	1.000		0	0	0	0	NR	0
FUELS PROGRAM	0.250		0	0	NR	NR	NR	0
CA BOND EXP. PLAN	1.000		0	0	0	0	NR	0
Cortese	0.500		19	9	14	NR	NR	42

MAP FINDINGS SUMMARY

Database	Search Distance (Miles)	Target Property	< 1/8	1/8 - 1/4	1/4 - 1/2	1/2 - 1	> 1	Total Plotted
CUPA Listings	0.250		0	0	NR	NR	NR	0
DRYCLEANERS	0.250		4	1	NR	NR	NR	5
EMI	0.001		23	NR	NR	NR	NR	23
ENF	0.001		0	NR	NR	NR	NR	0
Financial Assurance	0.001		0	NR	NR	NR	NR	0
HAZNET	0.001		186	NR	NR	NR	NR	186
ICE	0.001		0	NR	NR	NR	NR	0
HIST CORTESE	0.500		14	6	11	NR	NR	31
HWP	1.000		0	0	0	0	NR	0
HWT	0.250		2	0	NR	NR	NR	2
MINES	0.250		0	0	NR	NR	NR	0
MWMP	0.250		1	0	NR	NR	NR	1
NPDES	0.001		23	NR	NR	NR	NR	23
PEST LIC	0.001		1	NR	NR	NR	NR	1
PROC	0.500		0	0	1	NR	NR	1
Notify 65	1.000		0	0	0	0	NR	0
UIC	0.001		0	NR	NR	NR	NR	0
UIC GEO	0.001		0	NR	NR	NR	NR	0
WASTEWATER PITS	0.500		0	0	0	NR	NR	0
WDS	0.001		7	NR	NR	NR	NR	7
WIP	0.250		1	0	NR	NR	NR	1
MILITARY PRIV SITES	0.001		0	NR	NR	NR	NR	0
PROJECT	0.001		0	NR	NR	NR	NR	0
WDR	0.001		0	NR	NR	NR	NR	0
CIWQS	0.001		19	NR	NR	NR	NR	19
CERS	0.001		67	NR	NR	NR	NR	67
NON-CASE INFO	0.001		1	NR	NR	NR	NR	1
OTHER OIL GAS	0.001		0	NR	NR	NR	NR	0
PROD WATER PONDS	0.001		0	NR	NR	NR	NR	0
SAMPLING POINT	0.001		0	NR	NR	NR	NR	0
WELL STIM PROJ	0.001		0	NR	NR	NR	NR	0
MINES MRDS	0.001		0	NR	NR	NR	NR	0
HWTS	TP		NR	NR	NR	NR	NR	0

EDR HIGH RISK HISTORICAL RECORDS

EDR Exclusive Records

EDR MGP	1.000		0	0	0	0	NR	0
EDR Hist Auto	0.125		8	NR	NR	NR	NR	8
EDR Hist Cleaner	0.125		3	NR	NR	NR	NR	3

EDR RECOVERED GOVERNMENT ARCHIVES

Exclusive Recovered Govt. Archives

RGA LF	0.001		1	NR	NR	NR	NR	1
RGA LUST	0.001		57	NR	NR	NR	NR	57

- Totals --		0	913	102	50	5	0	1070
-------------	--	---	-----	-----	----	---	---	------

MAP FINDINGS SUMMARY

<u>Database</u>	<u>Search Distance (Miles)</u>	<u>Target Property</u>	<u>< 1/8</u>	<u>1/8 - 1/4</u>	<u>1/4 - 1/2</u>	<u>1/2 - 1</u>	<u>> 1</u>	<u>Total Plotted</u>
-----------------	----------------------------------------	----------------------------	-----------------	------------------	------------------	----------------	---------------	--------------------------

NOTES:

TP = Target Property

NR = Not Requested at this Search Distance

Sites may be listed in more than one database

Map ID
Direction
Distance
Elevation

MAP FINDINGS

EDR ID Number
EPA ID Number

A1
< 1/8
1 ft.

SPECIALTY PRODUCTS CO
10541 ASHDALE AVE
STANTON, CA 90680

HAZNET
HWTS

S113030041
N/A

Site 1 of 22 in cluster A

Relative:
Higher

Actual:
71 ft.

HAZNET:

Name:

SPECIALTY PRODUCTS CO

Address:

10541 ASHDALE AVE

Address 2:

Not reported

City,State,Zip:

STANTON, CA 906800000

Contact:

INACTIVE PER UNDELIVE SURVEY

Telephone:

--

Mailing Name:

Not reported

Mailing Address:

PO BOX 186

Year:

1997

Gepaid:

CAL000023296

TSD EPA ID:

CAD981696420

CA Waste Code:

134 - Aqueous solution with total organic residues less than 10 percent

Disposal Method:

H01 - Transfer Station

Tons:

0.084

Additional Info:

Year:

1997

Gen EPA ID:

CAL000023296

Shipment Date:

19970703

Creation Date:

12/4/1997 0:00:00

Receipt Date:

19970708

Manifest ID:

95333785

Trans EPA ID:

CAD982413262

Trans Name:

Not reported

Trans 2 EPA ID:

Not reported

Trans 2 Name:

Not reported

TSD EPA ID:

CAD981696420

Trans Name:

Not reported

TSD EPA ID:

Not reported

TSD EPA Name:

Not reported

Waste Code Description:

134 - Aqueous solution with <10% total organic residues

RCRA Code:

Not reported

Meth Code:

H01 - Transfer Station

Quantity Tons:

0.084

Waste Quantity:

20

Quantity Unit:

G

Additional Code 1:

Not reported

Additional Code 2:

Not reported

Additional Code 3:

Not reported

Additional Code 4:

Not reported

Additional Code 5:

Not reported

HWTS:

Name:

SPECIALTY PRODUCTS CO

Address:

10541 ASHDALE AVE

Address 2:

Not reported

City,State,Zip:

STANTON, CA 906800000

Map ID
Direction
Distance
Elevation

MAP FINDINGS

Site

Database(s)

EDR ID Number
EPA ID Number

SPECIALTY PRODUCTS CO (Continued)

S113030041

EPA ID: CAL000023296
Inactive Date: 01/01/1995
Create Date: 11/14/1989
Last Act Date: 06/28/2001
Mailing Name: Not reported
Mailing Address: PO BOX 186
Mailing Address 2: Not reported
Mailing City,State,Zip: STANTON, CA 906800000
Owner Name: NCH CORP DUANE LOGSDO
Owner Address: --
Owner Address 2: Not reported
Owner City,State,Zip: --, 99 --
Contact Name: INACTIVE PER UNDELIVE SURVEY
Contact Address: 12-7-94
Contact Address 2: Not reported
City,State,Zip: --, 99 --

A2

**SPECIALTY PRODUCTS
10541 ASH DALE AVENUE
STANTON, CA 90680**

**< 1/8
1 ft.**

**RCRA-SQG
FINDS
ECHO
HAZNET
HWTS**

**1000171525
CAD982513962**

Site 2 of 22 in cluster A

**Relative:
Higher
Actual:
71 ft.**

RCRA-SQG:
Date Form Received by Agency: 1996-09-01 00:00:00.0
Handler Name: SPECIALTY PRODUCTS
Handler Address: 10541 ASH DALE AVENUE
Handler City,State,Zip: STANTON, CA 90680
EPA ID: CAD982513962
Contact Name: Not reported
Contact Address: Not reported
Contact City,State,Zip: Not reported
Contact Telephone: Not reported
Contact Fax: Not reported
Contact Email: Not reported
Contact Title: Not reported
EPA Region: 09
Land Type: Not reported
Federal Waste Generator Description: Small Quantity Generator
Non-Notifier: Not reported
Biennial Report Cycle: Not reported
Accessibility: Not reported
Active Site Indicator: Handler Activities
State District Owner: CA
State District: 4
Mailing Address: P O BOX 186
Mailing City,State,Zip: STANTON, CA 90680
Owner Name: Not reported
Owner Type: Not reported
Operator Name: NOT REQUIRED
Operator Type: Private
Short-Term Generator Activity: No
Importer Activity: No
Mixed Waste Generator: No
Transporter Activity: No
Transfer Facility Activity: No
Recycler Activity with Storage: No
Small Quantity On-Site Burner Exemption: No

Map ID
Direction
Distance
Elevation

MAP FINDINGS

Site

Database(s)

EDR ID Number
EPA ID Number

SPECIALTY PRODUCTS (Continued)

1000171525

Smelting Melting and Refining Furnace Exemption:	No
Underground Injection Control:	No
Off-Site Waste Receipt:	No
Universal Waste Indicator:	No
Universal Waste Destination Facility:	No
Federal Universal Waste:	No
Active Site Fed-Reg Treatment Storage and Disposal Facility:	Not reported
Active Site Converter Treatment storage and Disposal Facility:	Not reported
Active Site State-Reg Treatment Storage and Disposal Facility:	Not reported
Active Site State-Reg Handler:	---
Federal Facility Indicator:	Not reported
Hazardous Secondary Material Indicator:	NN
Sub-Part K Indicator:	Not reported
Commercial TSD Indicator:	No
Treatment Storage and Disposal Type:	Not reported
2018 GPRA Permit Baseline:	Not on the Baseline
2018 GPRA Renewals Baseline:	Not on the Baseline
Permit Renewals Workload Universe:	Not reported
Permit Workload Universe:	Not reported
Permit Progress Universe:	Not reported
Post-Closure Workload Universe:	Not reported
Closure Workload Universe:	Not reported
202 GPRA Corrective Action Baseline:	No
Corrective Action Workload Universe:	No
Subject to Corrective Action Universe:	No
Non-TSDFs Where RCRA CA has Been Imposed Universe:	No
TSDFs Potentially Subject to CA Under 3004 (u)/(v) Universe:	No
TSDFs Only Subject to CA under Discretionary Auth Universe:	No
Corrective Action Priority Ranking:	No NCAPS ranking
Environmental Control Indicator:	No
Institutional Control Indicator:	No
Human Exposure Controls Indicator:	N/A
Groundwater Controls Indicator:	N/A
Operating TSDF Universe:	Not reported
Full Enforcement Universe:	Not reported
Significant Non-Complier Universe:	No
Unaddressed Significant Non-Complier Universe:	No
Addressed Significant Non-Complier Universe:	No
Significant Non-Complier With a Compliance Schedule Universe:	No
Financial Assurance Required:	Not reported
Handler Date of Last Change:	2002-06-27 03:34:52.0
Recognized Trader-Importer:	No
Recognized Trader-Exporter:	No
Importer of Spent Lead Acid Batteries:	No
Exporter of Spent Lead Acid Batteries:	No
Recycler Activity Without Storage:	Not reported
Manifest Broker:	Not reported
Sub-Part P Indicator:	No

Handler - Owner Operator:

Owner/Operator Indicator:	Operator
Owner/Operator Name:	NOT REQUIRED
Legal Status:	Private
Date Became Current:	Not reported
Date Ended Current:	Not reported
Owner/Operator Address:	NOT REQUIRED

Map ID
Direction
Distance
Elevation

MAP FINDINGS

Site

Database(s)

EDR ID Number
EPA ID Number

SPECIALTY PRODUCTS (Continued)

1000171525

Owner/Operator City,State,Zip:	NOT REQUIRED, ME 99999
Owner/Operator Telephone:	415-555-1212
Owner/Operator Telephone Ext:	Not reported
Owner/Operator Fax:	Not reported
Owner/Operator Email:	Not reported
Owner/Operator Indicator:	Owner
Owner/Operator Name:	NCH CORP DUANE LOGSDON
Legal Status:	Private
Date Became Current:	Not reported
Date Ended Current:	Not reported
Owner/Operator Address:	NOT REQUIRED
Owner/Operator City,State,Zip:	NOT REQUIRED, ME 99999
Owner/Operator Telephone:	415-555-1212
Owner/Operator Telephone Ext:	Not reported
Owner/Operator Fax:	Not reported
Owner/Operator Email:	Not reported

Historic Generators:

Receive Date:	1996-09-01 00:00:00.0
Handler Name:	SPECIALTY PRODUCTS
Federal Waste Generator Description:	Small Quantity Generator
State District Owner:	CA
Large Quantity Handler of Universal Waste:	No
Recognized Trader Importer:	No
Recognized Trader Exporter:	No
Spent Lead Acid Battery Importer:	No
Spent Lead Acid Battery Exporter:	No
Current Record:	Yes
Non Storage Recycler Activity:	Not reported
Electronic Manifest Broker:	Not reported

Receive Date:	1989-01-24 00:00:00.0
Handler Name:	SPECIALTY PRODUCTS
Federal Waste Generator Description:	Large Quantity Generator
State District Owner:	CA
Large Quantity Handler of Universal Waste:	No
Recognized Trader Importer:	No
Recognized Trader Exporter:	No
Spent Lead Acid Battery Importer:	No
Spent Lead Acid Battery Exporter:	No
Current Record:	No
Non Storage Recycler Activity:	Not reported
Electronic Manifest Broker:	Not reported

List of NAICS Codes and Descriptions:

NAICS Codes:	No NAICS Codes Found
--------------	----------------------

Facility Has Received Notices of Violations:

Violations:	No Violations Found
-------------	---------------------

Evaluation Action Summary:

Evaluations:	No Evaluations Found
--------------	----------------------

Map ID
Direction
Distance
Elevation

MAP FINDINGS

Site

Database(s)

EDR ID Number
EPA ID Number

SPECIALTY PRODUCTS (Continued)

1000171525

FINDS:

Registry ID: 110002838378

Click Here:

Environmental Interest/Information System:

RCRAInfo is a national information system that supports the Resource Conservation and Recovery Act (RCRA) program through the tracking of events and activities related to facilities that generate, transport, and treat, store, or dispose of hazardous waste. RCRAInfo allows RCRA program staff to track the notification, permit, compliance, and corrective action activities required under RCRA.

[Click this hyperlink](#) while viewing on your computer to access additional FINDS: detail in the EDR Site Report.

ECHO:

Envid: 1000171525
Registry ID: 110002838378
DFR URL: <http://echo.epa.gov/detailed-facility-report?fid=110002838378>
Name: SPECIALTY PRODUCTS
Address: 10541 ASH DALE AVENUE
City,State,Zip: STANTON, CA 90680

HAZNET:

Name: SPECIALTY PRODUCTS
Address: 10541 ASH DALE AVENUE
Address 2: Not reported
City,State,Zip: STANTON, CA 906800000
Contact: UNDELIVERABLE PER 95 FEES FORM
Telephone: --
Mailing Name: Not reported
Mailing Address: P O BOX 186

Year: 1993
Gepaid: CAD982513962
TSD EPA ID: CAD099452708
CA Waste Code: 134 - Aqueous solution with total organic residues less than 10 percent
Disposal Method: R01 - Recycler
Tons: 0.63

Year: 1992
Gepaid: CAD982513962
TSD EPA ID: CAD099452708
CA Waste Code: 221 - Waste oil and mixed oil
Disposal Method: R01 - Recycler
Tons: 1.3344

Year: 1989
Gepaid: CAD982513962
TSD EPA ID: WYD057192791
CA Waste Code: 221 - Waste oil and mixed oil
Disposal Method: 01 -
Tons: 4.3785

Map ID
Direction
Distance
Elevation

MAP FINDINGS

Site

Database(s)

EDR ID Number
EPA ID Number

SPECIALTY PRODUCTS (Continued)

1000171525

Additional Info:

Year: 1993
Gen EPA ID: CAD982513962

Shipment Date: 19930225
Creation Date: 9/15/1995 0:00:00
Receipt Date: 19930226
Manifest ID: 89536555
Trans EPA ID: CAL000063809
Trans Name: Not reported
Trans 2 EPA ID: Not reported
Trans 2 Name: Not reported
TSDF EPA ID: CAD099452708
Trans Name: Not reported
TSDF Alt EPA ID: CAD099452708
TSDF Alt Name: Not reported
Waste Code Description: 134 - Aqueous solution with <10% total organic residues
RCRA Code: Not reported
Meth Code: R01 - Recycler
Quantity Tons: 0.63
Waste Quantity: 150
Quantity Unit: G
Additional Code 1: Not reported
Additional Code 2: Not reported
Additional Code 3: Not reported
Additional Code 4: Not reported
Additional Code 5: Not reported

HWTS:

Name: SPECIALTY PRODUCTS
Address: 10541 ASH DALE AVENUE
Address 2: Not reported
City,State,Zip: STANTON, CA 906800000
EPA ID: CAD982513962
Inactive Date: 06/30/1995
Create Date: 06/15/1989
Last Act Date: 09/14/2004
Mailing Name: Not reported
Mailing Address: P O BOX 186
Mailing Address 2: Not reported
Mailing City,State,Zip: STANTON, CA 906800000
Owner Name: --
Owner Address: --
Owner Address 2: Not reported
Owner City,State,Zip: --, 99 --
Contact Name: UNDELIVERABLE PER 95 FEES FORM
Contact Address: NW P.H.
Contact Address 2: Not reported
City,State,Zip: --, 99 --

Map ID
Direction
Distance
Elevation

MAP FINDINGS

Site

Database(s)

EDR ID Number
EPA ID Number

A3
< 1/8
1 ft.

ELF, INCORPORATED
10541 ASH DALE AVENUE
STANTON, CA 90680

HAZNET
HWTS

S113083236
N/A

Site 3 of 22 in cluster A

Relative:
Higher

Actual:
71 ft.

HAZNET:

Name: ELF, INCORPORATED
Address: 10541 ASH DALE AVENUE
Address 2: Not reported
City,State,Zip: STANTON, CA 906800306
Contact: SEONG CHOI/DIR OF OPS
Telephone: 7148215500
Mailing Name: Not reported
Mailing Address: 10541 ASHDALE ST

Year: 2005
Gepaid: CAL000153492
TSD EPA ID: CAD099452708
CA Waste Code: 221 - Waste oil and mixed oil
Disposal Method: R01 - Recycler
Tons: 0.114

Year: 2001
Gepaid: CAL000153492
TSD EPA ID: CAD003963592
CA Waste Code: 181 - Other inorganic solid waste
Disposal Method: R01 - Recycler
Tons: 0.4

Year: 2000
Gepaid: CAL000153492
TSD EPA ID: CAD003963592
CA Waste Code: 181 - Other inorganic solid waste
Disposal Method: R01 - Recycler
Tons: 0.4

Additional Info:

Year: 2000
Gen EPA ID: CAL000153492

Shipment Date: 20000404
Creation Date: 6/7/2000 0:00:00
Receipt Date: 20000407
Manifest ID: 99091145
Trans EPA ID: CAD003963592
Trans Name: Not reported
Trans 2 EPA ID: CAD981446156
Trans 2 Name: Not reported
TSDF EPA ID: CAD003963592
Trans Name: Not reported
TSDF Alt EPA ID: CAD003963592
TSDF Alt Name: Not reported
Waste Code Description: 181 - Other inorganic solid waste Organics
RCRA Code: Not reported
Meth Code: R01 - Recycler
Quantity Tons: 0.4
Waste Quantity: 800

Map ID
Direction
Distance
Elevation

MAP FINDINGS

Site

Database(s)

EDR ID Number
EPA ID Number

ELF, INCORPORATED (Continued)

S113083236

Quantity Unit: P
Additional Code 1: Not reported
Additional Code 2: Not reported
Additional Code 3: Not reported
Additional Code 4: Not reported
Additional Code 5: Not reported

Additional Info:

Year: 2001
Gen EPA ID: CAL000153492

Shipment Date: 20010216
Creation Date: 4/30/2001 0:00:00
Receipt Date: 20010221
Manifest ID: 99760615
Trans EPA ID: CAD003963592
Trans Name: Not reported
Trans 2 EPA ID: CAD981446156
Trans 2 Name: Not reported
TSDF EPA ID: CAD003963592
Trans Name: Not reported
TSDF Alt EPA ID: CAD003963592
TSDF Alt Name: Not reported
Waste Code Description: 181 - Other inorganic solid waste Organics
RCRA Code: Not reported
Meth Code: R01 - Recycler
Quantity Tons: 0.4
Waste Quantity: 800
Quantity Unit: P
Additional Code 1: Not reported
Additional Code 2: Not reported
Additional Code 3: Not reported
Additional Code 4: Not reported
Additional Code 5: Not reported

Additional Info:

Year: 2005
Gen EPA ID: CAL000153492

Shipment Date: 20051007
Creation Date: 3/12/2006 18:31:42
Receipt Date: 20051011
Manifest ID: 24567696
Trans EPA ID: CAL000253361
Trans Name: ALL PHASE ENVIRONMENTAL
Trans 2 EPA ID: CAL000253361
Trans 2 Name: ALL PHASE ENVIRONMENTAL
TSDF EPA ID: CAD099452708
Trans Name: INDUSTRIAL SERVICE OIL
TSDF Alt EPA ID: CAD099452708
TSDF Alt Name: Not reported
Waste Code Description: 221 - Waste oil and mixed oil
RCRA Code: Not reported
Meth Code: R01 - Recycler
Quantity Tons: 0.114
Waste Quantity: 30

Map ID
Direction
Distance
Elevation

MAP FINDINGS

Site

Database(s)

EDR ID Number
EPA ID Number

ELF, INCORPORATED (Continued)

S113083236

Quantity Unit: G
Additional Code 1: Not reported
Additional Code 2: Not reported
Additional Code 3: Not reported
Additional Code 4: Not reported
Additional Code 5: Not reported

HWTS:

Name: ELF, INCORPORATED
Address: 10541 ASH DALE AVENUE
Address 2: Not reported
City,State,Zip: STANTON, CA 906800306
EPA ID: CAL000153492
Inactive Date: 06/30/2005
Create Date: 03/31/1999
Last Act Date: 05/25/2007
Mailing Name: Not reported
Mailing Address: 10541 ASHDALE ST
Mailing Address 2: Not reported
Mailing City,State,Zip: STANTON, CA 906802641
Owner Name: ELF, INC.
Owner Address: 10541 ASHDALE ST
Owner Address 2: Not reported
Owner City,State,Zip: STANTON, CA 906800000
Contact Name: SEONG CHOI/DIR OF OPS
Contact Address: 10541 ASHDALE ST
Contact Address 2: Not reported
City,State,Zip: STANTON, CA 906802641

NAICS:

EPA ID: CAL000153492
Create Date: 2002-03-14 16:36:28.000
NAICS Code: 334111
NAICS Description: Electronic Computer Manufacturing
Issued EPA ID Date: 1999-03-31 00:00:00
Inactive Date: 2005-06-30 10:00:59.99700
Facility Name: ELF, INCORPORATED
Facility Address: 10541 ASH DALE AVENUE
Facility Address 2: Not reported
Facility City: STANTON
Facility County: Not reported
Facility State: CA
Facility Zip: 906800306

A4

**HOT RODS BY BOYD
10541 ASH DALE AVE
STANTON, CA 90680**

**< 1/8
1 ft.**

Site 4 of 22 in cluster A

**Relative:
Higher**

HAZNET:

**Actual:
71 ft.**

Name: HOT RODS BY BOYD
Address: 10541 ASH DALE AVE
Address 2: Not reported
City,State,Zip: STANTON, CA 906800306
Contact: GEORGE PITARRA JR
Telephone: 7149520700

**HAZNET
HWTS**

**S113068511
N/A**

Map ID
Direction
Distance
Elevation

MAP FINDINGS

Site

Database(s)

EDR ID Number
EPA ID Number

HOT RODS BY BOYD (Continued)

S113068511

Mailing Name:	Not reported
Mailing Address:	PO BOX 6319
Year:	1998
Gepaid:	CAL000121718
TSD EPA ID:	CAT000613976
CA Waste Code:	212 - Oxygenated solvents (acetone, butanol, ethyl acetate, etc.)
Disposal Method:	H01 - Transfer Station
Tons:	0.0735
Year:	1997
Gepaid:	CAL000121718
TSD EPA ID:	CAT000613976
CA Waste Code:	212 - Oxygenated solvents (acetone, butanol, ethyl acetate, etc.)
Disposal Method:	H01 - Transfer Station
Tons:	0.5915
Year:	1997
Gepaid:	CAL000121718
TSD EPA ID:	CAT000613976
CA Waste Code:	-
Disposal Method:	H01 - Transfer Station
Tons:	0
Year:	1996
Gepaid:	CAL000121718
TSD EPA ID:	CAT000613976
CA Waste Code:	212 - Oxygenated solvents (acetone, butanol, ethyl acetate, etc.)
Disposal Method:	H01 - Transfer Station
Tons:	0.5915
Year:	1996
Gepaid:	CAL000121718
TSD EPA ID:	CAT000613976
CA Waste Code:	-
Disposal Method:	H01 - Transfer Station
Tons:	0
Year:	1995
Gepaid:	CAL000121718
TSD EPA ID:	CAT000613976
CA Waste Code:	212 - Oxygenated solvents (acetone, butanol, ethyl acetate, etc.)
Disposal Method:	H01 - Transfer Station
Tons:	0.646
Year:	1994
Gepaid:	CAL000121718
TSD EPA ID:	CAT000613976
CA Waste Code:	212 - Oxygenated solvents (acetone, butanol, ethyl acetate, etc.)
Disposal Method:	H01 - Transfer Station
Tons:	0.209
Additional Info:	
Year:	1996
Gen EPA ID:	CAL000121718

Map ID
Direction
Distance
Elevation

MAP FINDINGS

Site

Database(s)

EDR ID Number
EPA ID Number

HOT RODS BY BOYD (Continued)

S113068511

Shipment Date:	19961120
Creation Date:	5/20/1997 0:00:00
Receipt Date:	19961120
Manifest ID:	96465035
Trans EPA ID:	ILD984908202
Trans Name:	Not reported
Trans 2 EPA ID:	Not reported
Trans 2 Name:	Not reported
TSDF EPA ID:	CAT000613976
Trans Name:	Not reported
TSDF Alt EPA ID:	Not reported
TSDF Alt Name:	Not reported
Waste Code Description:	- Not reported
RCRA Code:	Not reported
Meth Code:	H01 - Transfer Station
Quantity Tons:	0
Waste Quantity:	0
Quantity Unit:	Not reported
Additional Code 1:	Not reported
Additional Code 2:	Not reported
Additional Code 3:	Not reported
Additional Code 4:	Not reported
Additional Code 5:	Not reported
Shipment Date:	19961120
Creation Date:	5/20/1997 0:00:00
Receipt Date:	19961120
Manifest ID:	96465035
Trans EPA ID:	ILD984908202
Trans Name:	Not reported
Trans 2 EPA ID:	Not reported
Trans 2 Name:	Not reported
TSDF EPA ID:	CAT000613976
Trans Name:	Not reported
TSDF Alt EPA ID:	Not reported
TSDF Alt Name:	Not reported
Waste Code Description:	212 - Oxygenated solvents (acetone, butanol, ethyl acetate, etc.
RCRA Code:	F005
Meth Code:	H01 - Transfer Station
Quantity Tons:	0.0475
Waste Quantity:	95
Quantity Unit:	P
Additional Code 1:	Not reported
Additional Code 2:	Not reported
Additional Code 3:	Not reported
Additional Code 4:	Not reported
Additional Code 5:	Not reported
Shipment Date:	19961019
Creation Date:	5/20/1997 0:00:00
Receipt Date:	19961021
Manifest ID:	96485238
Trans EPA ID:	ILD984908202
Trans Name:	Not reported
Trans 2 EPA ID:	Not reported
Trans 2 Name:	Not reported
TSDF EPA ID:	CAT000613976

Map ID
Direction
Distance
Elevation

MAP FINDINGS

Site

Database(s)

EDR ID Number
EPA ID Number

HOT RODS BY BOYD (Continued)

S113068511

Trans Name: Not reported
TSDF Alt EPA ID: Not reported
TSDF Alt Name: Not reported
Waste Code Description: 212 - Oxygenated solvents (acetone, butanol, ethyl acetate, etc.
RCRA Code: F005
Meth Code: H01 - Transfer Station
Quantity Tons: 0.056
Waste Quantity: 112
Quantity Unit: P
Additional Code 1: Not reported
Additional Code 2: Not reported
Additional Code 3: Not reported
Additional Code 4: Not reported
Additional Code 5: Not reported

Shipment Date: 19960923
Creation Date: 5/20/1997 0:00:00
Receipt Date: 19960923
Manifest ID: 96094992
Trans EPA ID: ILD984908202
Trans Name: Not reported
Trans 2 EPA ID: Not reported
Trans 2 Name: Not reported
TSDF EPA ID: CAT000613976
Trans Name: Not reported
TSDF Alt EPA ID: Not reported
TSDF Alt Name: Not reported
Waste Code Description: 212 - Oxygenated solvents (acetone, butanol, ethyl acetate, etc.
RCRA Code: F005
Meth Code: H01 - Transfer Station
Quantity Tons: 0.056
Waste Quantity: 112
Quantity Unit: P
Additional Code 1: Not reported
Additional Code 2: Not reported
Additional Code 3: Not reported
Additional Code 4: Not reported
Additional Code 5: Not reported

Shipment Date: 19960806
Creation Date: 5/30/1997 0:00:00
Receipt Date: 19960806
Manifest ID: 96494081
Trans EPA ID: ILD984908202
Trans Name: Not reported
Trans 2 EPA ID: Not reported
Trans 2 Name: Not reported
TSDF EPA ID: CAT000613976
Trans Name: Not reported
TSDF Alt EPA ID: Not reported
TSDF Alt Name: Not reported
Waste Code Description: 212 - Oxygenated solvents (acetone, butanol, ethyl acetate, etc.
RCRA Code: F005
Meth Code: H01 - Transfer Station
Quantity Tons: 0.108
Waste Quantity: 216
Quantity Unit: P

Map ID
Direction
Distance
Elevation

MAP FINDINGS

Site

Database(s)

EDR ID Number
EPA ID Number

HOT RODS BY BOYD (Continued)

S113068511

Additional Code 1:	Not reported
Additional Code 2:	Not reported
Additional Code 3:	Not reported
Additional Code 4:	Not reported
Additional Code 5:	Not reported
Shipment Date:	19960613
Creation Date:	5/30/1997 0:00:00
Receipt Date:	19960613
Manifest ID:	96143029
Trans EPA ID:	ILD984908202
Trans Name:	Not reported
Trans 2 EPA ID:	Not reported
Trans 2 Name:	Not reported
TSDF EPA ID:	CAT000613976
Trans Name:	Not reported
TSDF Alt EPA ID:	Not reported
TSDF Alt Name:	Not reported
Waste Code Description:	212 - Oxygenated solvents (acetone, butanol, ethyl acetate, etc.
RCRA Code:	F005
Meth Code:	H01 - Transfer Station
Quantity Tons:	0.018
Waste Quantity:	36
Quantity Unit:	P
Additional Code 1:	Not reported
Additional Code 2:	Not reported
Additional Code 3:	Not reported
Additional Code 4:	Not reported
Additional Code 5:	Not reported
Shipment Date:	19960613
Creation Date:	5/30/1997 0:00:00
Receipt Date:	19960613
Manifest ID:	96143029
Trans EPA ID:	ILD984908202
Trans Name:	Not reported
Trans 2 EPA ID:	Not reported
Trans 2 Name:	Not reported
TSDF EPA ID:	CAT000613976
Trans Name:	Not reported
TSDF Alt EPA ID:	Not reported
TSDF Alt Name:	Not reported
Waste Code Description:	212 - Oxygenated solvents (acetone, butanol, ethyl acetate, etc.
RCRA Code:	F005
Meth Code:	H01 - Transfer Station
Quantity Tons:	0.054
Waste Quantity:	108
Quantity Unit:	P
Additional Code 1:	Not reported
Additional Code 2:	Not reported
Additional Code 3:	Not reported
Additional Code 4:	Not reported
Additional Code 5:	Not reported
Shipment Date:	19960509
Creation Date:	10/29/1996 0:00:00
Receipt Date:	19960509

Map ID
Direction
Distance
Elevation

MAP FINDINGS

Site

Database(s)

EDR ID Number
EPA ID Number

HOT RODS BY BOYD (Continued)

S113068511

Manifest ID: 96167085
Trans EPA ID: ILD984908202
Trans Name: Not reported
Trans 2 EPA ID: Not reported
Trans 2 Name: Not reported
TSDF EPA ID: CAT000613976
Trans Name: Not reported
TSDF Alt EPA ID: Not reported
TSDF Alt Name: Not reported
Waste Code Description: 212 - Oxygenated solvents (acetone, butanol, ethyl acetate, etc.
RCRA Code: F005
Meth Code: H01 - Transfer Station
Quantity Tons: 0.054
Waste Quantity: 108
Quantity Unit: P
Additional Code 1: Not reported
Additional Code 2: Not reported
Additional Code 3: Not reported
Additional Code 4: Not reported
Additional Code 5: Not reported

Shipment Date: 19960415
Creation Date: 10/4/1996 0:00:00
Receipt Date: 19960415
Manifest ID: 96077278
Trans EPA ID: ILD984908202
Trans Name: Not reported
Trans 2 EPA ID: Not reported
Trans 2 Name: Not reported
TSDF EPA ID: CAT000613976
Trans Name: Not reported
TSDF Alt EPA ID: Not reported
TSDF Alt Name: Not reported
Waste Code Description: 212 - Oxygenated solvents (acetone, butanol, ethyl acetate, etc.
RCRA Code: F005
Meth Code: H01 - Transfer Station
Quantity Tons: 0.018
Waste Quantity: 36
Quantity Unit: P
Additional Code 1: Not reported
Additional Code 2: Not reported
Additional Code 3: Not reported
Additional Code 4: Not reported
Additional Code 5: Not reported

Shipment Date: 19960320
Creation Date: 10/16/1996 0:00:00
Receipt Date: 19960320
Manifest ID: 96253044
Trans EPA ID: ILD984908202
Trans Name: Not reported
Trans 2 EPA ID: Not reported
Trans 2 Name: Not reported
TSDF EPA ID: CAT000613976
Trans Name: Not reported
TSDF Alt EPA ID: CAT000613976
TSDF Alt Name: Not reported

Map ID
Direction
Distance
Elevation

MAP FINDINGS

Site

Database(s)

EDR ID Number
EPA ID Number

HOT RODS BY BOYD (Continued)

S113068511

Waste Code Description:	212 - Oxygenated solvents (acetone, butanol, ethyl acetate, etc.
RCRA Code:	F005
Meth Code:	H01 - Transfer Station
Quantity Tons:	0.054
Waste Quantity:	108
Quantity Unit:	P
Additional Code 1:	Not reported
Additional Code 2:	Not reported
Additional Code 3:	Not reported
Additional Code 4:	Not reported
Additional Code 5:	Not reported

Additional Info:

Year:	1995
Gen EPA ID:	CAL000121718

Shipment Date:	19951227
Creation Date:	7/29/1996 0:00:00
Receipt Date:	19951228
Manifest ID:	95816131
Trans EPA ID:	ILD984908202
Trans Name:	Not reported
Trans 2 EPA ID:	Not reported
Trans 2 Name:	Not reported
TSDf EPA ID:	CAT000613976
Trans Name:	Not reported
TSDf Alt EPA ID:	Not reported
TSDf Alt Name:	Not reported
Waste Code Description:	212 - Oxygenated solvents (acetone, butanol, ethyl acetate, etc.
RCRA Code:	F005
Meth Code:	H01 - Transfer Station
Quantity Tons:	0.018
Waste Quantity:	36
Quantity Unit:	P
Additional Code 1:	Not reported
Additional Code 2:	Not reported
Additional Code 3:	Not reported
Additional Code 4:	Not reported
Additional Code 5:	Not reported

Shipment Date:	19951025
Creation Date:	7/26/1996 0:00:00
Receipt Date:	19951025
Manifest ID:	95764279
Trans EPA ID:	ILD984908202
Trans Name:	Not reported
Trans 2 EPA ID:	Not reported
Trans 2 Name:	Not reported
TSDf EPA ID:	CAT000613976
Trans Name:	Not reported
TSDf Alt EPA ID:	Not reported
TSDf Alt Name:	Not reported
Waste Code Description:	212 - Oxygenated solvents (acetone, butanol, ethyl acetate, etc.
RCRA Code:	F005
Meth Code:	H01 - Transfer Station
Quantity Tons:	0.112
Waste Quantity:	224

Map ID
Direction
Distance
Elevation

MAP FINDINGS

Site

Database(s)

EDR ID Number
EPA ID Number

HOT RODS BY BOYD (Continued)

S113068511

Quantity Unit:	P
Additional Code 1:	Not reported
Additional Code 2:	Not reported
Additional Code 3:	Not reported
Additional Code 4:	Not reported
Additional Code 5:	Not reported
Shipment Date:	19950830
Creation Date:	4/3/1996 0:00:00
Receipt Date:	19950831
Manifest ID:	95563848
Trans EPA ID:	ILD984908202
Trans Name:	Not reported
Trans 2 EPA ID:	Not reported
Trans 2 Name:	Not reported
TSDf EPA ID:	CAT000613976
Trans Name:	Not reported
TSDf Alt EPA ID:	Not reported
TSDf Alt Name:	Not reported
Waste Code Description:	212 - Oxygenated solvents (acetone, butanol, ethyl acetate, etc.
RCRA Code:	F005
Meth Code:	H01 - Transfer Station
Quantity Tons:	0.09
Waste Quantity:	180
Quantity Unit:	P
Additional Code 1:	Not reported
Additional Code 2:	Not reported
Additional Code 3:	Not reported
Additional Code 4:	Not reported
Additional Code 5:	Not reported
Shipment Date:	19950711
Creation Date:	4/2/1996 0:00:00
Receipt Date:	19950712
Manifest ID:	95046149
Trans EPA ID:	ILD984908202
Trans Name:	Not reported
Trans 2 EPA ID:	Not reported
Trans 2 Name:	Not reported
TSDf EPA ID:	CAT000613976
Trans Name:	Not reported
TSDf Alt EPA ID:	CAT000613976
TSDf Alt Name:	Not reported
Waste Code Description:	212 - Oxygenated solvents (acetone, butanol, ethyl acetate, etc.
RCRA Code:	F005
Meth Code:	H01 - Transfer Station
Quantity Tons:	0.112
Waste Quantity:	224
Quantity Unit:	P
Additional Code 1:	Not reported
Additional Code 2:	Not reported
Additional Code 3:	Not reported
Additional Code 4:	Not reported
Additional Code 5:	Not reported
Shipment Date:	19950703
Creation Date:	4/2/1996 0:00:00

Map ID
Direction
Distance
Elevation

MAP FINDINGS

Site

Database(s)

EDR ID Number
EPA ID Number

HOT RODS BY BOYD (Continued)

S113068511

Receipt Date: 19950703
Manifest ID: 95623720
Trans EPA ID: ILD984908202
Trans Name: Not reported
Trans 2 EPA ID: Not reported
Trans 2 Name: Not reported
TSDf EPA ID: CAT000613976
Trans Name: Not reported
TSDf Alt EPA ID: CAT000613976
TSDf Alt Name: Not reported
Waste Code Description: 212 - Oxygenated solvents (acetone, butanol, ethyl acetate, etc.
RCRA Code: F005
Meth Code: H01 - Transfer Station
Quantity Tons: 0.018
Waste Quantity: 36
Quantity Unit: P
Additional Code 1: Not reported
Additional Code 2: Not reported
Additional Code 3: Not reported
Additional Code 4: Not reported
Additional Code 5: Not reported

Shipment Date: 19950511
Creation Date: 4/2/1996 0:00:00
Receipt Date: 19950511
Manifest ID: 95525083
Trans EPA ID: ILD984908202
Trans Name: Not reported
Trans 2 EPA ID: Not reported
Trans 2 Name: Not reported
TSDf EPA ID: CAT000613976
Trans Name: Not reported
TSDf Alt EPA ID: CAT000613976
TSDf Alt Name: Not reported
Waste Code Description: 212 - Oxygenated solvents (acetone, butanol, ethyl acetate, etc.
RCRA Code: F005
Meth Code: H01 - Transfer Station
Quantity Tons: 0.036
Waste Quantity: 72
Quantity Unit: P
Additional Code 1: Not reported
Additional Code 2: Not reported
Additional Code 3: Not reported
Additional Code 4: Not reported
Additional Code 5: Not reported

Shipment Date: 19950511
Creation Date: 4/2/1996 0:00:00
Receipt Date: 19950511
Manifest ID: 95525083
Trans EPA ID: ILD984908202
Trans Name: Not reported
Trans 2 EPA ID: Not reported
Trans 2 Name: Not reported
TSDf EPA ID: CAT000613976
Trans Name: Not reported
TSDf Alt EPA ID: CAT000613976

Map ID
Direction
Distance
Elevation

MAP FINDINGS

Site

Database(s)

EDR ID Number
EPA ID Number

HOT RODS BY BOYD (Continued)

S113068511

TSDF Alt Name: Not reported
Waste Code Description: 212 - Oxygenated solvents (acetone, butanol, ethyl acetate, etc.
RCRA Code: F005
Meth Code: H01 - Transfer Station
Quantity Tons: 0.112
Waste Quantity: 224
Quantity Unit: P
Additional Code 1: Not reported
Additional Code 2: Not reported
Additional Code 3: Not reported
Additional Code 4: Not reported
Additional Code 5: Not reported

Shipment Date: 19950315
Creation Date: 3/29/1996 0:00:00
Receipt Date: 19950315
Manifest ID: 93776564
Trans EPA ID: ILD984908202
Trans Name: Not reported
Trans 2 EPA ID: Not reported
Trans 2 Name: Not reported
TSDF EPA ID: CAT000613976
Trans Name: Not reported
TSDF Alt EPA ID: CAT000613976
TSDF Alt Name: Not reported
Waste Code Description: 212 - Oxygenated solvents (acetone, butanol, ethyl acetate, etc.
RCRA Code: F005
Meth Code: H01 - Transfer Station
Quantity Tons: 0.018
Waste Quantity: 36
Quantity Unit: P
Additional Code 1: Not reported
Additional Code 2: Not reported
Additional Code 3: Not reported
Additional Code 4: Not reported
Additional Code 5: Not reported

Shipment Date: 19950113
Creation Date: 3/29/1996 0:00:00
Receipt Date: 19950113
Manifest ID: 93664226
Trans EPA ID: ILD984908202
Trans Name: Not reported
Trans 2 EPA ID: Not reported
Trans 2 Name: Not reported
TSDF EPA ID: CAT000613976
Trans Name: Not reported
TSDF Alt EPA ID: CAT000613976
TSDF Alt Name: Not reported
Waste Code Description: 212 - Oxygenated solvents (acetone, butanol, ethyl acetate, etc.
RCRA Code: F005
Meth Code: H01 - Transfer Station
Quantity Tons: 0.112
Waste Quantity: 224
Quantity Unit: P
Additional Code 1: Not reported
Additional Code 2: Not reported

Map ID
Direction
Distance
Elevation

MAP FINDINGS

Site

Database(s)

EDR ID Number
EPA ID Number

HOT RODS BY BOYD (Continued)

S113068511

Additional Code 3: Not reported
Additional Code 4: Not reported
Additional Code 5: Not reported

Shipment Date: 19950113
Creation Date: 3/29/1996 0:00:00
Receipt Date: 19950113
Manifest ID: 93664226
Trans EPA ID: ILD984908202
Trans Name: Not reported
Trans 2 EPA ID: Not reported
Trans 2 Name: Not reported
TSDF EPA ID: CAT000613976
Trans Name: Not reported
TSDF Alt EPA ID: CAT000613976
TSDF Alt Name: Not reported
Waste Code Description: 212 - Oxygenated solvents (acetone, butanol, ethyl acetate, etc.
RCRA Code: F005
Meth Code: H01 - Transfer Station
Quantity Tons: 0.018
Waste Quantity: 36
Quantity Unit: P
Additional Code 1: Not reported
Additional Code 2: Not reported
Additional Code 3: Not reported
Additional Code 4: Not reported
Additional Code 5: Not reported

Additional Info:

Year: 1997
Gen EPA ID: CAL000121718

Shipment Date: 19971107
Creation Date: 7/23/1998 0:00:00
Receipt Date: 19971110
Manifest ID: 96604325
Trans EPA ID: ILD984908202
Trans Name: Not reported
Trans 2 EPA ID: Not reported
Trans 2 Name: Not reported
TSDF EPA ID: CAT000613976
Trans Name: Not reported
TSDF Alt EPA ID: CAT000613976
TSDF Alt Name: Not reported
Waste Code Description: 212 - Oxygenated solvents (acetone, butanol, ethyl acetate, etc.
RCRA Code: F005
Meth Code: H01 - Transfer Station
Quantity Tons: 0.112
Waste Quantity: 224
Quantity Unit: P
Additional Code 1: Not reported
Additional Code 2: Not reported
Additional Code 3: Not reported
Additional Code 4: Not reported
Additional Code 5: Not reported

Shipment Date: 19970828

Map ID
Direction
Distance
Elevation

MAP FINDINGS

Site

Database(s)

EDR ID Number
EPA ID Number

HOT RODS BY BOYD (Continued)

S113068511

Creation Date: 7/23/1998 0:00:00
Receipt Date: 19970829
Manifest ID: 96847225
Trans EPA ID: ILD984908202
Trans Name: Not reported
Trans 2 EPA ID: Not reported
Trans 2 Name: Not reported
TSDF EPA ID: CAT000613976
Trans Name: Not reported
TSDF Alt EPA ID: CAT000613976
TSDF Alt Name: Not reported
Waste Code Description: 212 - Oxygenated solvents (acetone, butanol, ethyl acetate, etc.
RCRA Code: F005
Meth Code: H01 - Transfer Station
Quantity Tons: 0.056
Waste Quantity: 112
Quantity Unit: P
Additional Code 1: Not reported
Additional Code 2: Not reported
Additional Code 3: Not reported
Additional Code 4: Not reported
Additional Code 5: Not reported

Shipment Date: 19970708
Creation Date: 12/4/1997 0:00:00
Receipt Date: 19970709
Manifest ID: 96852070
Trans EPA ID: ILD984908202
Trans Name: Not reported
Trans 2 EPA ID: Not reported
Trans 2 Name: Not reported
TSDF EPA ID: CAT000613976
Trans Name: Not reported
TSDF Alt EPA ID: Not reported
TSDF Alt Name: Not reported
Waste Code Description: 212 - Oxygenated solvents (acetone, butanol, ethyl acetate, etc.
RCRA Code: F005
Meth Code: H01 - Transfer Station
Quantity Tons: 0.0175
Waste Quantity: 35
Quantity Unit: P
Additional Code 1: Not reported
Additional Code 2: Not reported
Additional Code 3: Not reported
Additional Code 4: Not reported
Additional Code 5: Not reported

Shipment Date: 19970708
Creation Date: 12/4/1997 0:00:00
Receipt Date: 19970709
Manifest ID: 96852070
Trans EPA ID: ILD984908202
Trans Name: Not reported
Trans 2 EPA ID: Not reported
Trans 2 Name: Not reported
TSDF EPA ID: CAT000613976
Trans Name: Not reported

Map ID
Direction
Distance
Elevation

MAP FINDINGS

Site

Database(s)

EDR ID Number
EPA ID Number

HOT RODS BY BOYD (Continued)

S113068511

TSDf Alt EPA ID: Not reported
TSDf Alt Name: Not reported
Waste Code Description: 212 - Oxygenated solvents (acetone, butanol, ethyl acetate, etc.
RCRA Code: F005
Meth Code: H01 - Transfer Station
Quantity Tons: 0.056
Waste Quantity: 112
Quantity Unit: P
Additional Code 1: Not reported
Additional Code 2: Not reported
Additional Code 3: Not reported
Additional Code 4: Not reported
Additional Code 5: Not reported

Shipment Date: 19970514
Creation Date: 7/17/1997 0:00:00
Receipt Date: 19970514
Manifest ID: 96792423
Trans EPA ID: ILD984908202
Trans Name: Not reported
Trans 2 EPA ID: Not reported
Trans 2 Name: Not reported
TSDf EPA ID: CAT000613976
Trans Name: Not reported
TSDf Alt EPA ID: Not reported
TSDf Alt Name: Not reported
Waste Code Description: 212 - Oxygenated solvents (acetone, butanol, ethyl acetate, etc.
RCRA Code: F005
Meth Code: H01 - Transfer Station
Quantity Tons: 0.056
Waste Quantity: 112
Quantity Unit: P
Additional Code 1: Not reported
Additional Code 2: Not reported
Additional Code 3: Not reported
Additional Code 4: Not reported
Additional Code 5: Not reported

Shipment Date: 19970514
Creation Date: 7/17/1997 0:00:00
Receipt Date: 19970514
Manifest ID: 96792423
Trans EPA ID: ILD984908202
Trans Name: Not reported
Trans 2 EPA ID: Not reported
Trans 2 Name: Not reported
TSDf EPA ID: CAT000613976
Trans Name: Not reported
TSDf Alt EPA ID: Not reported
TSDf Alt Name: Not reported
Waste Code Description: 212 - Oxygenated solvents (acetone, butanol, ethyl acetate, etc.
RCRA Code: F005
Meth Code: H01 - Transfer Station
Quantity Tons: 0.0175
Waste Quantity: 35
Quantity Unit: P
Additional Code 1: Not reported

Map ID
Direction
Distance
Elevation

MAP FINDINGS

Site

Database(s)

EDR ID Number
EPA ID Number

HOT RODS BY BOYD (Continued)

S113068511

Additional Code 2:	Not reported
Additional Code 3:	Not reported
Additional Code 4:	Not reported
Additional Code 5:	Not reported
Shipment Date:	19970416
Creation Date:	6/26/1997 0:00:00
Receipt Date:	19970417
Manifest ID:	96800234
Trans EPA ID:	ILD984908202
Trans Name:	Not reported
Trans 2 EPA ID:	Not reported
Trans 2 Name:	Not reported
TSDf EPA ID:	CAT000613976
Trans Name:	Not reported
TSDf Alt EPA ID:	CAT000613976
TSDf Alt Name:	Not reported
Waste Code Description:	212 - Oxygenated solvents (acetone, butanol, ethyl acetate, etc.
RCRA Code:	F005
Meth Code:	H01 - Transfer Station
Quantity Tons:	0.0175
Waste Quantity:	35
Quantity Unit:	P
Additional Code 1:	Not reported
Additional Code 2:	Not reported
Additional Code 3:	Not reported
Additional Code 4:	Not reported
Additional Code 5:	Not reported
Shipment Date:	19970416
Creation Date:	6/26/1997 0:00:00
Receipt Date:	19970417
Manifest ID:	96800234
Trans EPA ID:	ILD984908202
Trans Name:	Not reported
Trans 2 EPA ID:	Not reported
Trans 2 Name:	Not reported
TSDf EPA ID:	CAT000613976
Trans Name:	Not reported
TSDf Alt EPA ID:	CAT000613976
TSDf Alt Name:	Not reported
Waste Code Description:	212 - Oxygenated solvents (acetone, butanol, ethyl acetate, etc.
RCRA Code:	F005
Meth Code:	H01 - Transfer Station
Quantity Tons:	0.112
Waste Quantity:	224
Quantity Unit:	P
Additional Code 1:	Not reported
Additional Code 2:	Not reported
Additional Code 3:	Not reported
Additional Code 4:	Not reported
Additional Code 5:	Not reported
Shipment Date:	19970319
Creation Date:	6/26/1997 0:00:00
Receipt Date:	19970320
Manifest ID:	96366526

Map ID
Direction
Distance
Elevation

MAP FINDINGS

Site

Database(s)

EDR ID Number
EPA ID Number

HOT RODS BY BOYD (Continued)

S113068511

Trans EPA ID: ILD984908202
Trans Name: Not reported
Trans 2 EPA ID: Not reported
Trans 2 Name: Not reported
TSDF EPA ID: CAT000613976
Trans Name: Not reported
TSDF Alt EPA ID: CAT000613976
TSDF Alt Name: Not reported
Waste Code Description: 212 - Oxygenated solvents (acetone, butanol, ethyl acetate, etc.
RCRA Code: F005
Meth Code: H01 - Transfer Station
Quantity Tons: 0.0175
Waste Quantity: 35
Quantity Unit: P
Additional Code 1: Not reported
Additional Code 2: Not reported
Additional Code 3: Not reported
Additional Code 4: Not reported
Additional Code 5: Not reported

Shipment Date: 19970217
Creation Date: 5/30/1997 0:00:00
Receipt Date: 19970218
Manifest ID: 96370306
Trans EPA ID: ILD984908202
Trans Name: Not reported
Trans 2 EPA ID: Not reported
Trans 2 Name: Not reported
TSDF EPA ID: CAT000613976
Trans Name: Not reported
TSDF Alt EPA ID: Not reported
TSDF Alt Name: Not reported
Waste Code Description: 212 - Oxygenated solvents (acetone, butanol, ethyl acetate, etc.
RCRA Code: F005
Meth Code: H01 - Transfer Station
Quantity Tons: 0.056
Waste Quantity: 112
Quantity Unit: P
Additional Code 1: Not reported
Additional Code 2: Not reported
Additional Code 3: Not reported
Additional Code 4: Not reported
Additional Code 5: Not reported

Additional Info:
Year: 1994
Gen EPA ID: CAL000121718

Shipment Date: 19941117
Creation Date: 3/28/1996 0:00:00
Receipt Date: 19941117
Manifest ID: 95083014
Trans EPA ID: ILD984908202
Trans Name: Not reported
Trans 2 EPA ID: Not reported
Trans 2 Name: Not reported
TSDF EPA ID: CAT000613976

Map ID
Direction
Distance
Elevation

MAP FINDINGS

Site

Database(s)

EDR ID Number
EPA ID Number

HOT RODS BY BOYD (Continued)

S113068511

Trans Name: Not reported
TSDF Alt EPA ID: CAT000613976
TSDF Alt Name: Not reported
Waste Code Description: 212 - Oxygenated solvents (acetone, butanol, ethyl acetate, etc.
RCRA Code: F005
Meth Code: H01 - Transfer Station
Quantity Tons: 0.018
Waste Quantity: 36
Quantity Unit: P
Additional Code 1: Not reported
Additional Code 2: Not reported
Additional Code 3: Not reported
Additional Code 4: Not reported
Additional Code 5: Not reported

Shipment Date: 19941026
Creation Date: 3/28/1996 0:00:00
Receipt Date: 19941026
Manifest ID: 93785310
Trans EPA ID: ILD984908202
Trans Name: Not reported
Trans 2 EPA ID: Not reported
Trans 2 Name: Not reported
TSDF EPA ID: CAT000613976
Trans Name: Not reported
TSDF Alt EPA ID: CAT000613976
TSDF Alt Name: Not reported
Waste Code Description: 212 - Oxygenated solvents (acetone, butanol, ethyl acetate, etc.
RCRA Code: F005
Meth Code: H01 - Transfer Station
Quantity Tons: 0.018
Waste Quantity: 36
Quantity Unit: P
Additional Code 1: Not reported
Additional Code 2: Not reported
Additional Code 3: Not reported
Additional Code 4: Not reported
Additional Code 5: Not reported

Shipment Date: 19940928
Creation Date: 3/26/1996 0:00:00
Receipt Date: 19940928
Manifest ID: 95070874
Trans EPA ID: ILD984908202
Trans Name: Not reported
Trans 2 EPA ID: Not reported
Trans 2 Name: Not reported
TSDF EPA ID: CAT000613976
Trans Name: Not reported
TSDF Alt EPA ID: CAT000613976
TSDF Alt Name: Not reported
Waste Code Description: 212 - Oxygenated solvents (acetone, butanol, ethyl acetate, etc.
RCRA Code: F005
Meth Code: H01 - Transfer Station
Quantity Tons: 0.018
Waste Quantity: 36
Quantity Unit: P

Map ID
Direction
Distance
Elevation

MAP FINDINGS

Site

Database(s)

EDR ID Number
EPA ID Number

HOT RODS BY BOYD (Continued)

S113068511

Additional Code 1:	Not reported
Additional Code 2:	Not reported
Additional Code 3:	Not reported
Additional Code 4:	Not reported
Additional Code 5:	Not reported
Shipment Date:	19940902
Creation Date:	3/26/1996 0:00:00
Receipt Date:	19940902
Manifest ID:	93795791
Trans EPA ID:	ILD984908202
Trans Name:	Not reported
Trans 2 EPA ID:	Not reported
Trans 2 Name:	Not reported
TSDF EPA ID:	CAT000613976
Trans Name:	Not reported
TSDF Alt EPA ID:	CAT000613976
TSDF Alt Name:	Not reported
Waste Code Description:	212 - Oxygenated solvents (acetone, butanol, ethyl acetate, etc.
RCRA Code:	F005
Meth Code:	H01 - Transfer Station
Quantity Tons:	0.018
Waste Quantity:	36
Quantity Unit:	P
Additional Code 1:	Not reported
Additional Code 2:	Not reported
Additional Code 3:	Not reported
Additional Code 4:	Not reported
Additional Code 5:	Not reported
Shipment Date:	19940804
Creation Date:	3/26/1996 0:00:00
Receipt Date:	19940804
Manifest ID:	93679142
Trans EPA ID:	ILD984908202
Trans Name:	Not reported
Trans 2 EPA ID:	Not reported
Trans 2 Name:	Not reported
TSDF EPA ID:	CAT000613976
Trans Name:	Not reported
TSDF Alt EPA ID:	CAT000613976
TSDF Alt Name:	Not reported
Waste Code Description:	212 - Oxygenated solvents (acetone, butanol, ethyl acetate, etc.
RCRA Code:	F005
Meth Code:	H01 - Transfer Station
Quantity Tons:	0.036
Waste Quantity:	72
Quantity Unit:	P
Additional Code 1:	Not reported
Additional Code 2:	Not reported
Additional Code 3:	Not reported
Additional Code 4:	Not reported
Additional Code 5:	Not reported
Shipment Date:	19940701
Creation Date:	3/26/1996 0:00:00
Receipt Date:	19940705

Map ID
Direction
Distance
Elevation

MAP FINDINGS

Site

Database(s)

EDR ID Number
EPA ID Number

HOT RODS BY BOYD (Continued)

S113068511

Manifest ID: 93666216
Trans EPA ID: ILD984908202
Trans Name: Not reported
Trans 2 EPA ID: Not reported
Trans 2 Name: Not reported
TSDF EPA ID: CAT000613976
Trans Name: Not reported
TSDF Alt EPA ID: CAT000613976
TSDF Alt Name: Not reported
Waste Code Description: 212 - Oxygenated solvents (acetone, butanol, ethyl acetate, etc.
RCRA Code: F005
Meth Code: H01 - Transfer Station
Quantity Tons: 0.018
Waste Quantity: 36
Quantity Unit: P
Additional Code 1: Not reported
Additional Code 2: Not reported
Additional Code 3: Not reported
Additional Code 4: Not reported
Additional Code 5: Not reported

Shipment Date: 19940701
Creation Date: 3/26/1996 0:00:00
Receipt Date: 19940705
Manifest ID: 93666216
Trans EPA ID: ILD984908202
Trans Name: Not reported
Trans 2 EPA ID: Not reported
Trans 2 Name: Not reported
TSDF EPA ID: CAT000613976
Trans Name: Not reported
TSDF Alt EPA ID: CAT000613976
TSDF Alt Name: Not reported
Waste Code Description: 212 - Oxygenated solvents (acetone, butanol, ethyl acetate, etc.
RCRA Code: F005
Meth Code: H01 - Transfer Station
Quantity Tons: 0.056
Waste Quantity: 112
Quantity Unit: P
Additional Code 1: Not reported
Additional Code 2: Not reported
Additional Code 3: Not reported
Additional Code 4: Not reported
Additional Code 5: Not reported

Shipment Date: 19940603
Creation Date: 3/26/1996 0:00:00
Receipt Date: 19940603
Manifest ID: 93667493
Trans EPA ID: ILD984908202
Trans Name: Not reported
Trans 2 EPA ID: Not reported
Trans 2 Name: Not reported
TSDF EPA ID: CAT000613976
Trans Name: Not reported
TSDF Alt EPA ID: CAT000613976
TSDF Alt Name: Not reported

Map ID
Direction
Distance
Elevation

MAP FINDINGS

Site

Database(s)

EDR ID Number
EPA ID Number

HOT RODS BY BOYD (Continued)

S113068511

Waste Code Description: 212 - Oxygenated solvents (acetone, butanol, ethyl acetate, etc.
RCRA Code: F005
Meth Code: H01 - Transfer Station
Quantity Tons: 0.0135
Waste Quantity: 27
Quantity Unit: P
Additional Code 1: Not reported
Additional Code 2: Not reported
Additional Code 3: Not reported
Additional Code 4: Not reported
Additional Code 5: Not reported

Shipment Date: 19940513
Creation Date: 3/26/1996 0:00:00
Receipt Date: 19940513
Manifest ID: 93505820
Trans EPA ID: ILD984908202
Trans Name: Not reported
Trans 2 EPA ID: Not reported
Trans 2 Name: Not reported
TSDF EPA ID: CAT000613976
Trans Name: Not reported
TSDF Alt EPA ID: CAT000613976
TSDF Alt Name: Not reported
Waste Code Description: 212 - Oxygenated solvents (acetone, butanol, ethyl acetate, etc.
RCRA Code: F005
Meth Code: H01 - Transfer Station
Quantity Tons: 0.0135
Waste Quantity: 27
Quantity Unit: P
Additional Code 1: Not reported
Additional Code 2: Not reported
Additional Code 3: Not reported
Additional Code 4: Not reported
Additional Code 5: Not reported

Additional Info:
Year: 1998
Gen EPA ID: CAL000121718

Shipment Date: 19980212
Creation Date: 4/16/1998 0:00:00
Receipt Date: 19980213
Manifest ID: 97403617
Trans EPA ID: ILD984908202
Trans Name: Not reported
Trans 2 EPA ID: Not reported
Trans 2 Name: Not reported
TSDF EPA ID: CAT000613976
Trans Name: Not reported
TSDF Alt EPA ID: CAT000613976
TSDF Alt Name: Not reported
Waste Code Description: 212 - Oxygenated solvents (acetone, butanol, ethyl acetate, etc.
RCRA Code: F005
Meth Code: H01 - Transfer Station
Quantity Tons: 0.056
Waste Quantity: 112

Map ID
Direction
Distance
Elevation

MAP FINDINGS

Site

Database(s)

EDR ID Number
EPA ID Number

HOT RODS BY BOYD (Continued)

S113068511

Quantity Unit:	P
Additional Code 1:	Not reported
Additional Code 2:	Not reported
Additional Code 3:	Not reported
Additional Code 4:	Not reported
Additional Code 5:	Not reported
Shipment Date:	19980212
Creation Date:	4/16/1998 0:00:00
Receipt Date:	19980213
Manifest ID:	97403617
Trans EPA ID:	ILD984908202
Trans Name:	Not reported
Trans 2 EPA ID:	Not reported
Trans 2 Name:	Not reported
TSDf EPA ID:	CAT000613976
Trans Name:	Not reported
TSDf Alt EPA ID:	CAT000613976
TSDf Alt Name:	Not reported
Waste Code Description:	212 - Oxygenated solvents (acetone, butanol, ethyl acetate, etc.
RCRA Code:	F005
Meth Code:	H01 - Transfer Station
Quantity Tons:	0.0175
Waste Quantity:	35
Quantity Unit:	P
Additional Code 1:	Not reported
Additional Code 2:	Not reported
Additional Code 3:	Not reported
Additional Code 4:	Not reported
Additional Code 5:	Not reported

HWTS:

Name:	HOT RODS BY BOYD
Address:	10541 ASH DALE AVE
Address 2:	Not reported
City,State,Zip:	STANTON, CA 906800306
EPA ID:	CAL000121718
Inactive Date:	06/30/1999
Create Date:	03/30/1994
Last Act Date:	04/11/2000
Mailing Name:	Not reported
Mailing Address:	PO BOX 6319
Mailing Address 2:	Not reported
Mailing City,State,Zip:	ANAHEIM, CA 928160319
Owner Name:	BOYDS WHEELS
Owner Address:	8380 CERRITOS AVE
Owner Address 2:	Not reported
Owner City,State,Zip:	STANTON, CA 906800000
Contact Name:	GEORGE PITARRA JR
Contact Address:	INACT 99VQ FINAL NOTICE - BATCH
Contact Address 2:	4/11/00
City,State,Zip:	STANTON, CA 906802641

Map ID
Direction
Distance
Elevation

MAP FINDINGS

Site

Database(s)

EDR ID Number
EPA ID Number

A5
< 1/8
1 ft.

INDIGEN ARMOR INC
10541 ASHDALE ST
STANTON, CA 90680

HAZNET
HWTS

S113146687
N/A

Site 5 of 22 in cluster A

Relative:
Higher
Actual:
71 ft.

HAZNET:

Name: INDIGEN ARMOR INC
Address: 10541 ASHDALE ST
Address 2: Not reported
City,State,Zip: STANTON, CA 90680
Contact: FRED MACGREGOR
Telephone: 7142525876
Mailing Name: Not reported
Mailing Address: 3601 WOODPARK BLVD

Year: 2008
Gepaid: CAL000317392
TSD EPA ID: CAD982444481
CA Waste Code: 221 - Waste oil and mixed oil
Disposal Method: H141 - Storage, Bulking, And/Or Transfer Off Site--No
Treatment/Reovery (H010-H129) Or (H131-H135)
Tons: 0.209

Additional Info:

Year: 2008
Gen EPA ID: CAL000317392

Shipment Date: 20080109
Creation Date: 3/12/2008 18:30:18
Receipt Date: 20080110
Manifest ID: 003804976JJK
Trans EPA ID: CAR000172460
Trans Name: ENVIRONMENTAL LOGISTICS INC
Trans 2 EPA ID: Not reported
Trans 2 Name: Not reported
TSDF EPA ID: CAD982444481
Trans Name: FILTER RECYCLING SERVICES INC
TSDF Alt EPA ID: Not reported
TSDF Alt Name: Not reported
Waste Code Description: 221 - Waste oil and mixed oil
RCRA Code: Not reported
Meth Code: H141 - Storage, Bulking, And/Or Transfer Off Site--No
Treatment/Reovery (H010-H129) Or (H131-H135)
Quantity Tons: 0.209
Waste Quantity: 55
Quantity Unit: G
Additional Code 1: Not reported
Additional Code 2: Not reported
Additional Code 3: Not reported
Additional Code 4: Not reported
Additional Code 5: Not reported

HWTS:

Name: INDIGEN ARMOR INC
Address: 10541 ASHDALE ST
Address 2: Not reported

Map ID
Direction
Distance
Elevation

MAP FINDINGS

Site

Database(s)

EDR ID Number
EPA ID Number

INDIGEN ARMOR INC (Continued)

S113146687

City,State,Zip: STANTON, CA 90680
EPA ID: CAL000317392
Inactive Date: 06/30/2008
Create Date: 03/13/2007
Last Act Date: 04/07/2010
Mailing Name: Not reported
Mailing Address: 3601 WOODPARK BLVD
Mailing Address 2: Not reported
Mailing City,State,Zip: CHARLOTTE, NC 282064224
Owner Name: RON GRIFFIN
Owner Address: 10541 ASHDALE ST
Owner Address 2: Not reported
Owner City,State,Zip: STANTON, CA 90680
Contact Name: FRED MACGREGOR
Contact Address: 10541 ASHDALE ST
Contact Address 2: Not reported
City,State,Zip: STANTON, CA 90680

NAICS:
EPA ID: CAL000317392
Create Date: 2007-03-13 09:42:50.810
NAICS Code: 336992
NAICS Description: Military Armored Vehicle, Tank, and Tank Component Manufacturing
Issued EPA ID Date: 2007-03-13 09:42:50.77700
Inactive Date: 2008-06-30 00:00:00
Facility Name: INDIGEN ARMOR INC
Facility Address: 10541 ASHDALE ST
Facility Address 2: Not reported
Facility City: STANTON
Facility County: Not reported
Facility State: CA
Facility Zip: 90680

B6

**M T WALKER
10541 CHESTNUT
STANTON, CA 90680**

**HAZNET S123577840
HWTS N/A**

**< 1/8
1 ft.**

Site 1 of 31 in cluster B

**Relative:
Higher**

**Actual:
71 ft.**

HAZNET:
Name: M T WALKER
Address: 10541 CHESTNUT
Address 2: Not reported
City,State,Zip: STANTON, CA 906800000
Contact: LARRY HENRY
Telephone: 7147760300
Mailing Name: Not reported
Mailing Address: 10541 CHESTNUT

Year: 1993
Gepaid: CAC000713216
TSD EPA ID: CAD099452708
CA Waste Code: 241 - Tank bottom waste
Disposal Method: R01 - Recycler
Tons: 1.0425

Map ID
Direction
Distance
Elevation

MAP FINDINGS

Site

Database(s)

EDR ID Number
EPA ID Number

M T WALKER (Continued)

S123577840

Additional Info:

Year:	1993
Gen EPA ID:	CAC000713216
Shipment Date:	19931014
Creation Date:	9/13/1995 0:00:00
Receipt Date:	19931104
Manifest ID:	92755355
Trans EPA ID:	CAD980676720
Trans Name:	Not reported
Trans 2 EPA ID:	Not reported
Trans 2 Name:	Not reported
TSDF EPA ID:	CAD099452708
Trans Name:	Not reported
TSDF Alt EPA ID:	CAD099452708
TSDF Alt Name:	Not reported
Waste Code Description:	241 - Tank bottom waste 251 Still bottoms with halogenated organics
RCRA Code:	Not reported
Meth Code:	R01 - Recycler
Quantity Tons:	1.0425
Waste Quantity:	250
Quantity Unit:	G
Additional Code 1:	Not reported
Additional Code 2:	Not reported
Additional Code 3:	Not reported
Additional Code 4:	Not reported
Additional Code 5:	Not reported

HWTS:

Name:	M T WALKER
Address:	10541 CHESTNUT
Address 2:	Not reported
City,State,Zip:	STANTON, CA 906800000
EPA ID:	CAC000713216
Inactive Date:	10/25/2000
Create Date:	10/12/1993
Last Act Date:	10/25/2000
Mailing Name:	Not reported
Mailing Address:	10541 CHESTNUT
Mailing Address 2:	Not reported
Mailing City,State,Zip:	STANTON, CA 906800000
Owner Name:	M T WALKER CORP/MIKE WALKER
Owner Address:	10541 CHESTNUT
Owner Address 2:	Not reported
Owner City,State,Zip:	STANTON, CA 906800000
Contact Name:	LARRY HENRY
Contact Address:	225 NORTH LOARA STREET
Contact Address 2:	Not reported
City,State,Zip:	ANAHEIM, CA 928010000

Map ID
Direction
Distance
Elevation

MAP FINDINGS

EDR ID Number
EPA ID Number

B7 **M. T. WALKER CO.** **HAZNET** **S123593511**
< 1/8 **10541 CHESTNUT AVE** **HWTS** **N/A**
1 ft. **STANTON, CA 90680**

Site 2 of 31 in cluster B

Relative:
Higher
Actual:
71 ft.

HAZNET:

Name: M. T. WALKER CO.
Address: 10541 CHESTNUT AVE
Address 2: Not reported
City,State,Zip: STANTON, CA 90680
Contact: MIKE WALKER
Telephone: 7146362851
Mailing Name: Not reported
Mailing Address: 10541 CHESTNUT AVE

Year: 2013
Gepaid: CAC002751536
TSD EPA ID: CAD028409019
CA Waste Code: 352 - Other organic solids
Disposal Method: H141 - Storage, Bulking, And/Or Transfer Off Site--No
Treatment/Reovery (H010-H129) Or (H131-H135)
Tons: 0.1

Year: 2013
Gepaid: CAC002751536
TSD EPA ID: CAD028409019
CA Waste Code: 241 - Tank bottom waste
Disposal Method: H135 - Discharge To Sewer/Potw Or Npdes(With Prior Storage--With Or
Without Treatment)
Tons: 0.417

Additional Info:

Year: 2013
Gen EPA ID: CAC002751536

Shipment Date: 20131209
Creation Date: 2/16/2014 22:15:06
Receipt Date: 20131219
Manifest ID: 010501420JJK
Trans EPA ID: CAR000172874
Trans Name: ABLE ENVIRONMENTAL SERVICES
Trans 2 EPA ID: Not reported
Trans 2 Name: Not reported
TSDF EPA ID: CAD028409019
Trans Name: CROSBY & OVERTON
TSDF Alt EPA ID: Not reported
TSDF Alt Name: Not reported
Waste Code Description: 352 - Other organic solids
RCRA Code: Not reported
Meth Code: H141 - Storage, Bulking, And/Or Transfer Off Site--No
Treatment/Reovery (H010-H129) Or (H131-H135)
Quantity Tons: 0.1
Waste Quantity: 200
Quantity Unit: P
Additional Code 1: Not reported
Additional Code 2: Not reported
Additional Code 3: Not reported

Map ID
Direction
Distance
Elevation

MAP FINDINGS

Site

Database(s)

EDR ID Number
EPA ID Number

M. T. WALKER CO. (Continued)

S123593511

Additional Code 4:	Not reported
Additional Code 5:	Not reported
Shipment Date:	20131209
Creation Date:	1/28/2014 22:15:25
Receipt Date:	20131216
Manifest ID:	010501419JJK
Trans EPA ID:	CAR000172874
Trans Name:	ABLE ENVIRONMENTAL SERVICES
Trans 2 EPA ID:	Not reported
Trans 2 Name:	Not reported
TSDF EPA ID:	CAD028409019
Trans Name:	CROSBY & OVERTON
TSDF Alt EPA ID:	Not reported
TSDF Alt Name:	Not reported
Waste Code Description:	241 - Tank bottom waste 251 Still bottoms with halogenated organics
RCRA Code:	Not reported
Meth Code:	H135 - Discharge To Sewer/Potw Or Npdes(With Prior Storage--With Or Without Treatment)
Quantity Tons:	0.417
Waste Quantity:	100
Quantity Unit:	G
Additional Code 1:	Not reported
Additional Code 2:	Not reported
Additional Code 3:	Not reported
Additional Code 4:	Not reported
Additional Code 5:	Not reported

HWTS:

Name:	M. T. WALKER CO.
Address:	10541 CHESTNUT AVE
Address 2:	Not reported
City,State,Zip:	STANTON, CA 90680
EPA ID:	CAC002751536
Inactive Date:	02/17/2014
Create Date:	11/18/2013
Last Act Date:	02/18/2014
Mailing Name:	Not reported
Mailing Address:	10541 CHESTNUT AVE
Mailing Address 2:	Not reported
Mailing City,State,Zip:	STANTON, CA 90680
Owner Name:	MIKE WALKER
Owner Address:	10541 CHESTNUT AVE
Owner Address 2:	Not reported
Owner City,State,Zip:	STANTON, CA 90680
Contact Name:	MIKE WALKER
Contact Address:	10541 CHESTNUT AVE
Contact Address 2:	Not reported
City,State,Zip:	STANTON, CA 90680

NAICS:

EPA ID:	CAC002751536
Create Date:	2013-11-18 10:51:39.243
NAICS Code:	99999
NAICS Description:	Not Otherwise Specified
Issued EPA ID Date:	2013-11-18 10:51:39.25700
Inactive Date:	2014-02-17 10:51:39.24300

Map ID
Direction
Distance
Elevation

MAP FINDINGS

Site

Database(s)

EDR ID Number
EPA ID Number

M. T. WALKER CO. (Continued)

S123593511

Facility Name: M. T. WALKER CO.
Facility Address: 10541 CHESTNUT AVE
Facility Address 2: Not reported
Facility City: STANTON
Facility County: Not reported
Facility State: CA
Facility Zip: 90680

B8

**M T WALKER
10541 CHESTNUT
STANTON, CA 92801**

HIST UST

**S112839467
N/A**

**< 1/8
1 ft.**

Site 3 of 31 in cluster B

**Relative:
Higher**

HIST UST:

**Actual:
71 ft.**

Name: M T WALKER
Address: 10541 CHESTNUT
City,State,Zip: STANTON, CA 92801
File Number: 0002EABC
URL: <http://geotracker.waterboards.ca.gov/ustpdfs/pdf/0002EABC.pdf>
Region: Not reported
Facility ID: Not reported
Facility Type: Not reported
Other Type: Not reported
Contact Name: Not reported
Telephone: Not reported
Owner Name: Not reported
Owner Address: Not reported
Owner City,St,Zip: Not reported
Total Tanks: Not reported

Tank Num: Not reported
Container Num: Not reported
Year Installed: Not reported
Tank Capacity: Not reported
Tank Used for: Not reported
Type of Fuel: Not reported
Container Construction Thickness: Not reported
Leak Detection: Not reported

[Click here for Geo Tracker PDF:](#)

B9

**M.T. WALKER
10541 CHESTNUT AVE
STANTON, CA 92801**

**SWEEPS UST
HIST UST**

**U001578553
N/A**

**< 1/8
1 ft.**

Site 4 of 31 in cluster B

**Relative:
Higher**

SWEEPS UST:

**Actual:
71 ft.**

Name: M T WALKER
Address: 10541 CHESTNUT AVE
City: STANTON
Status: Active
Comp Number: 4154
Number: 9

Map ID
Direction
Distance
Elevation

MAP FINDINGS

Site

Database(s)

EDR ID Number
EPA ID Number

M.T. WALKER (Continued)

U001578553

Board Of Equalization: 44-016138
Referral Date: 09-30-92
Action Date: 09-15-92
Created Date: 02-29-88
Owner Tank Id: Not reported
SWRCB Tank Id: 30-000-004154-000002
Tank Status: A
Capacity: 1000
Active Date: Not reported
Tank Use: M.V. FUEL
STG: P
Content: REG UNLEADED
Number Of Tanks: 2

Name: M T WALKER
Address: 10541 CHESTNUT AVE
City: STANTON
Status: Active
Comp Number: 4154
Number: 9
Board Of Equalization: 44-016138
Referral Date: 09-30-92
Action Date: 09-15-92
Created Date: 02-29-88
Owner Tank Id: Not reported
SWRCB Tank Id: 30-000-004154-000003
Tank Status: A
Capacity: 550
Active Date: Not reported
Tank Use: PETROLEUM
STG: P
Content: Not reported
Number Of Tanks: Not reported

HIST UST:

Name: M.T. WALKER
Address: 10541 CHESTNUT AVE
City,State,Zip: STANTON, CA 92801
File Number: Not reported
URL: Not reported
Region: STATE
Facility ID: 00000052407
Facility Type: Other
Other Type: Not reported
Contact Name: MIKE WALKER
Telephone: 7147760300
Owner Name: LARRY P. HENRY
Owner Address: 225 N. LOARA ST.
Owner City,St,Zip: ANAHEIM, CA 92801
Total Tanks: 0001

Tank Num: 001
Container Num: 3
Year Installed: Not reported
Tank Capacity: 00001000
Tank Used for: PRODUCT
Type of Fuel: REGULAR

Map ID
Direction
Distance
Elevation

MAP FINDINGS

Site

Database(s)

EDR ID Number
EPA ID Number

M.T. WALKER (Continued)

U001578553

Container Construction Thickness: 1/4
Leak Detection: Stock Inventor

C10

**DEL TACO, LLC
10529 BEACH BLVD
STANTON, CA 90680**

**HAZNET
HWTS**

**S123609109
N/A**

**< 1/8
1 ft.**

Site 1 of 4 in cluster C

**Relative:
Higher**

HAZNET:

**Actual:
70 ft.**

Name: DEL TACO, LLC
Address: 10529 BEACH BLVD
Address 2: Not reported
City,State,Zip: STANTON, CA 90680
Contact: CHEWNING, JAMIE
Telephone: 7149255910
Mailing Name: Not reported
Mailing Address: 10529 BEACH BLVD

Year: 2017
Gepaid: CAC002902047
TSD EPA ID: AZC950823111
CA Waste Code: 151 - Asbestos containing waste
Disposal Method: H132 - Landfill Or Surface Impoundment That Will Be Closed As Landfill(To Include On-Site Treatment And/Or Stabilization)
Tons: 0.69

Additional Info:

Year: 2017
Gen EPA ID: CAC002902047

Shipment Date: 20170323
Creation Date: 5/9/2018 18:32:25
Receipt Date: 20170331
Manifest ID: 014884290JJK
Trans EPA ID: CAR000050815
Trans Name: PW STEPHENS ENVIRONMENTAL INC
Trans 2 EPA ID: CAR000049064
Trans 2 Name: ECTI
TSD EPA ID: AZC950823111
Trans Name: LA PAZ
TSD EPA ID: Not reported
TSD EPA Name: Not reported
Waste Code Description: 151 - Asbestos-containing waste
RCRA Code: Not reported
Meth Code: H132 - Landfill Or Surface Impoundment That Will Be Closed As Landfill(To Include On-Site Treatment And/Or Stabilization)

Quantity Tons: 0.69
Waste Quantity: 3
Quantity Unit: Y
Additional Code 1: Not reported
Additional Code 2: Not reported
Additional Code 3: Not reported
Additional Code 4: Not reported
Additional Code 5: Not reported

Map ID
Direction
Distance
Elevation

MAP FINDINGS

Site

Database(s)

EDR ID Number
EPA ID Number

DEL TACO, LLC (Continued)

S123609109

HWTS:

Name: DEL TACO, LLC
Address: 10529 BEACH BLVD
Address 2: Not reported
City,State,Zip: STANTON, CA 90680
EPA ID: CAC002902047
Inactive Date: 08/04/2017
Create Date: 03/17/2017
Last Act Date: 08/04/2017
Mailing Name: Not reported
Mailing Address: 10529 BEACH BLVD
Mailing Address 2: Not reported
Mailing City,State,Zip: STANTON, CA 90680
Owner Name: CHEWNING, JAMIE
Owner Address: 10529 BEACH BLVD
Owner Address 2: Not reported
Owner City,State,Zip: STANTON, CA 90680
Contact Name: CHEWNING, JAMIE
Contact Address: 10529 BEACH BLVD
Contact Address 2: Not reported
City,State,Zip: STANTON, CA 90680

C11

**SL&K INC DBA MATTSON'S RADIATOR
10529 BEACH BLVD
STANTON, CA 90680**

**HAZNET
HWTS**

**S123623923
N/A**

**< 1/8
1 ft.**

Site 2 of 4 in cluster C

**Relative:
Higher**

HAZNET:

Name: SL&K INC DBA MATTSON'S RADIATOR
Address: 10529 BEACH BLVD
Address 2: Not reported
City,State,Zip: STANTON, CA 90680
Contact: SEAN HAIKER
Telephone: 7148260357
Mailing Name: Not reported
Mailing Address: 14749 WEEKS DR

**Actual:
70 ft.**

Year: 2010
Gepaid: CAL000283887
TSD EPA ID: NVT330010000
CA Waste Code: 491 - Unspecified sludge waste
Disposal Method: H132 - Landfill Or Surface Impoundment That Will Be Closed As
Landfill(To Include On-Site Treatment And/Or Stabilization)
Tons: 0.225

Year: 2010
Gepaid: CAL000283887
TSD EPA ID: NVT330010000
CA Waste Code: 181 - Other inorganic solid waste
Disposal Method: H132 - Landfill Or Surface Impoundment That Will Be Closed As
Landfill(To Include On-Site Treatment And/Or Stabilization)
Tons: 0.275

Year: 2010
Gepaid: CAL000283887
TSD EPA ID: TXD077603371

Map ID
Direction
Distance
Elevation

MAP FINDINGS

Site

Database(s)

EDR ID Number
EPA ID Number

SL&K INC DBA MATTSON'S RADIATOR (Continued)

S123623923

CA Waste Code:	212 - Oxygenated solvents (acetone, butanol, ethyl acetate, etc.)
Disposal Method:	H141 - Storage, Bulking, And/Or Transfer Off Site--No Treatment/Reovery (H010-H129) Or (H131-H135)
Tons:	0.2
Year:	2010
Gepaid:	CAL000283887
TSD EPA ID:	CAT080013352
CA Waste Code:	135 - Unspecified aqueous solution
Disposal Method:	H039 - Other Recovery Of Reclamation For Reuse Including Acid Regeneration, Organics Recovery Ect
Tons:	2.52
Year:	2010
Gepaid:	CAL000283887
TSD EPA ID:	TXD077603371
CA Waste Code:	181 - Other inorganic solid waste
Disposal Method:	H061 - Fuel Blending Prior To Energy Recovery At Another Site
Tons:	0.225
Year:	2010
Gepaid:	CAL000283887
TSD EPA ID:	TXD077603371
CA Waste Code:	212 - Oxygenated solvents (acetone, butanol, ethyl acetate, etc.)
Disposal Method:	H061 - Fuel Blending Prior To Energy Recovery At Another Site
Tons:	0.054
Year:	2010
Gepaid:	CAL000283887
TSD EPA ID:	TXD077603371
CA Waste Code:	181 - Other inorganic solid waste
Disposal Method:	H141 - Storage, Bulking, And/Or Transfer Off Site--No Treatment/Reovery (H010-H129) Or (H131-H135)
Tons:	0.125
Year:	2010
Gepaid:	CAL000283887
TSD EPA ID:	TXD077603371
CA Waste Code:	342 - Organic liquids with metals (Alkaline solution (pH >= 12.5) with metals)
Disposal Method:	H141 - Storage, Bulking, And/Or Transfer Off Site--No Treatment/Reovery (H010-H129) Or (H131-H135)
Tons:	1.8
Year:	2010
Gepaid:	CAL000283887
TSD EPA ID:	TXD077603371
CA Waste Code:	221 - Waste oil and mixed oil
Disposal Method:	H061 - Fuel Blending Prior To Energy Recovery At Another Site
Tons:	0.225
Year:	2009
Gepaid:	CAL000283887
TSD EPA ID:	TXD077603371
CA Waste Code:	181 - Other inorganic solid waste
Disposal Method:	H141 - Storage, Bulking, And/Or Transfer Off Site--No Treatment/Reovery (H010-H129) Or (H131-H135)

Map ID
Direction
Distance
Elevation

MAP FINDINGS

Site

Database(s)

EDR ID Number
EPA ID Number

SL&K INC DBA MATTSON'S RADIATOR (Continued)

S123623923

Tons: 0.15

[Click this hyperlink](#) while viewing on your computer to access
16 additional CA HAZNET: record(s) in the EDR Site Report.

Additional Info:

Year: 2010
Gen EPA ID: CAL000283887

Shipment Date: 20100824
Creation Date: 10/26/2010 18:30:08
Receipt Date: 20100824
Manifest ID: 000517646JJK
Trans EPA ID: CAD028277036
Trans Name: ASBURY ENVIRONMENTAL SERVICES
Trans 2 EPA ID: Not reported
Trans 2 Name: Not reported
TSDF EPA ID: CAT080013352
Trans Name: DEMENNO / KERDOON
TSDF Alt EPA ID: Not reported
TSDF Alt Name: Not reported
Waste Code Description: 135 - Unspecified aqueous solution
RCRA Code: Not reported
Meth Code: H039 - Other Recovery Of Reclamation For Reuse Including Acid
Regeneration, Organics Recovery Ect

Quantity Tons: 2.52
Waste Quantity: 600
Quantity Unit: G
Additional Code 1: Not reported
Additional Code 2: Not reported
Additional Code 3: Not reported
Additional Code 4: Not reported
Additional Code 5: Not reported

Shipment Date: 20100813
Creation Date: 1/26/2011 18:30:24
Receipt Date: 20100824
Manifest ID: 003768187FLE
Trans EPA ID: TXR000050930
Trans Name: SAFETY-KLEEN SYSTEMS INC
Trans 2 EPA ID: OKD981588791
Trans 2 Name: TRIAD TRANSPORT INC
TSDF EPA ID: TXD077603371
Trans Name: SAFETY-KLEEN SYSTEMS INC
TSDF Alt EPA ID: Not reported
TSDF Alt Name: Not reported
Waste Code Description: 342 - Organic liquids with metals (see 121
RCRA Code: D018
Meth Code: H141 - Storage, Bulking, And/Or Transfer Off Site--No
Treatment/Reovery (H010-H129) Or (H131-H135)

Quantity Tons: 0.9
Waste Quantity: 1800
Quantity Unit: P
Additional Code 1: D008
Additional Code 2: D007
Additional Code 3: D006

Map ID
Direction
Distance
Elevation

MAP FINDINGS

Site

Database(s)

EDR ID Number
EPA ID Number

SL&K INC DBA MATTSON'S RADIATOR (Continued)

S123623923

Additional Code 4:	Not reported
Additional Code 5:	Not reported
Shipment Date:	20100813
Creation Date:	1/26/2011 18:30:24
Receipt Date:	20100824
Manifest ID:	003768187FLE
Trans EPA ID:	TXR000050930
Trans Name:	SAFETY-KLEEN SYSTEMS INC
Trans 2 EPA ID:	OKD981588791
Trans 2 Name:	TRIAD TRANSPORT INC
TSDF EPA ID:	TXD077603371
Trans Name:	SAFETY-KLEEN SYSTEMS INC
TSDF Alt EPA ID:	Not reported
TSDF Alt Name:	Not reported
Waste Code Description:	181 - Other inorganic solid waste Organics
RCRA Code:	D008
Meth Code:	H061 - Fuel Blending Prior To Energy Recovery At Another Site
Quantity Tons:	0.225
Waste Quantity:	450
Quantity Unit:	P
Additional Code 1:	Not reported
Additional Code 2:	Not reported
Additional Code 3:	Not reported
Additional Code 4:	Not reported
Additional Code 5:	Not reported
Shipment Date:	20100813
Creation Date:	1/26/2011 18:30:24
Receipt Date:	20100824
Manifest ID:	003768187FLE
Trans EPA ID:	TXR000050930
Trans Name:	SAFETY-KLEEN SYSTEMS INC
Trans 2 EPA ID:	OKD981588791
Trans 2 Name:	TRIAD TRANSPORT INC
TSDF EPA ID:	TXD077603371
Trans Name:	SAFETY-KLEEN SYSTEMS INC
TSDF Alt EPA ID:	Not reported
TSDF Alt Name:	Not reported
Waste Code Description:	221 - Waste oil and mixed oil
RCRA Code:	Not reported
Meth Code:	H061 - Fuel Blending Prior To Energy Recovery At Another Site
Quantity Tons:	0.225
Waste Quantity:	450
Quantity Unit:	P
Additional Code 1:	Not reported
Additional Code 2:	Not reported
Additional Code 3:	Not reported
Additional Code 4:	Not reported
Additional Code 5:	Not reported
Shipment Date:	20100813
Creation Date:	1/26/2011 18:30:24
Receipt Date:	20100824
Manifest ID:	003768187FLE
Trans EPA ID:	TXR000050930
Trans Name:	SAFETY-KLEEN SYSTEMS INC

Map ID
Direction
Distance
Elevation

MAP FINDINGS

Site

Database(s)

EDR ID Number
EPA ID Number

SL&K INC DBA MATTSON'S RADIATOR (Continued)

S123623923

Trans 2 EPA ID: OKD981588791
Trans 2 Name: TRIAD TRANSPORT INC
TSDF EPA ID: TXD077603371
Trans Name: SAFETY-KLEEN SYSTEMS INC
TSDF Alt EPA ID: Not reported
TSDF Alt Name: Not reported
Waste Code Description: 212 - Oxygenated solvents (acetone, butanol, ethyl acetate, etc.
RCRA Code: D018
Meth Code: H061 - Fuel Blending Prior To Energy Recovery At Another Site
Quantity Tons: 0.054
Waste Quantity: 108
Quantity Unit: P
Additional Code 1: D008
Additional Code 2: D001
Additional Code 3: Not reported
Additional Code 4: Not reported
Additional Code 5: Not reported

Shipment Date: 20100617
Creation Date: 1/19/2011 18:30:07
Receipt Date: 20100624
Manifest ID: 003294355FLE
Trans EPA ID: TXR000050930
Trans Name: SAFETY-KLEEN SYSTEMS INC
Trans 2 EPA ID: OKD981588791
Trans 2 Name: TRIAD TRANSPORT INC
TSDF EPA ID: TXD077603371
Trans Name: SAFETY-KLEEN SYSTEMS INC
TSDF Alt EPA ID: Not reported
TSDF Alt Name: Not reported
Waste Code Description: 342 - Organic liquids with metals (see 121
RCRA Code: D018
Meth Code: H141 - Storage, Bulking, And/Or Transfer Off Site--No
Treatment/Reovery (H010-H129) Or (H131-H135)
Quantity Tons: 0.225
Waste Quantity: 450
Quantity Unit: P
Additional Code 1: D008
Additional Code 2: D007
Additional Code 3: D006
Additional Code 4: Not reported
Additional Code 5: Not reported

Shipment Date: 20100617
Creation Date: 1/19/2011 18:30:07
Receipt Date: 20100624
Manifest ID: 003294355FLE
Trans EPA ID: TXR000050930
Trans Name: SAFETY-KLEEN SYSTEMS INC
Trans 2 EPA ID: OKD981588791
Trans 2 Name: TRIAD TRANSPORT INC
TSDF EPA ID: TXD077603371
Trans Name: SAFETY-KLEEN SYSTEMS INC
TSDF Alt EPA ID: Not reported
TSDF Alt Name: Not reported
Waste Code Description: 212 - Oxygenated solvents (acetone, butanol, ethyl acetate, etc.
RCRA Code: D018

Map ID
Direction
Distance
Elevation

MAP FINDINGS

Site

Database(s)

EDR ID Number
EPA ID Number

SL&K INC DBA MATTSON'S RADIATOR (Continued)

S123623923

Meth Code:	H141 - Storage, Bulking, And/Or Transfer Off Site--No Treatment/Reovery (H010-H129) Or (H131-H135)
Quantity Tons:	0.2
Waste Quantity:	400
Quantity Unit:	P
Additional Code 1:	D008
Additional Code 2:	D001
Additional Code 3:	Not reported
Additional Code 4:	Not reported
Additional Code 5:	Not reported
Shipment Date:	20100617
Creation Date:	1/19/2011 18:30:07
Receipt Date:	20100624
Manifest ID:	003294355FLE
Trans EPA ID:	TXR000050930
Trans Name:	SAFETY-KLEEN SYSTEMS INC
Trans 2 EPA ID:	OKD981588791
Trans 2 Name:	TRIAD TRANSPORT INC
TSDf EPA ID:	TXD077603371
Trans Name:	SAFETY-KLEEN SYSTEMS INC
TSDf Alt EPA ID:	Not reported
TSDf Alt Name:	Not reported
Waste Code Description:	342 - Organic liquids with metals (see 121
RCRA Code:	D018
Meth Code:	H141 - Storage, Bulking, And/Or Transfer Off Site--No Treatment/Reovery (H010-H129) Or (H131-H135)
Quantity Tons:	0.675
Waste Quantity:	1350
Quantity Unit:	P
Additional Code 1:	D008
Additional Code 2:	D007
Additional Code 3:	D006
Additional Code 4:	Not reported
Additional Code 5:	Not reported
Shipment Date:	20100604
Creation Date:	1/19/2011 18:30:07
Receipt Date:	20100615
Manifest ID:	002532101SKS
Trans EPA ID:	TXR000050930
Trans Name:	SAFETY-KLEEN SYSTEMS INC
Trans 2 EPA ID:	OKD981588791
Trans 2 Name:	TRIAD TRANSPORT INC
TSDf EPA ID:	NVT330010000
Trans Name:	US ECOLOGY NEVADA
TSDf Alt EPA ID:	Not reported
TSDf Alt Name:	Not reported
Waste Code Description:	181 - Other inorganic solid waste Organics
RCRA Code:	D008
Meth Code:	H132 - Landfill Or Surface Impoundment That Will Be Closed As Landfill(To Include On-Site Treatment And/Or Stabilization)
Quantity Tons:	0.275
Waste Quantity:	550
Quantity Unit:	P
Additional Code 1:	D007
Additional Code 2:	D006

Map ID
Direction
Distance
Elevation

MAP FINDINGS

Site

Database(s)

EDR ID Number
EPA ID Number

SL&K INC DBA MATTSON'S RADIATOR (Continued)

S123623923

Additional Code 3: D005
Additional Code 4: Not reported
Additional Code 5: Not reported

Shipment Date: 20100604
Creation Date: 1/14/2011 18:30:31
Receipt Date: 20100615
Manifest ID: 002532100SKS
Trans EPA ID: TXR000050930
Trans Name: SAFETY-KLEEN SYSTEMS INC
Trans 2 EPA ID: OKD981588791
Trans 2 Name: TRIAD TRANSPORT INC
TSDf EPA ID: TXD077603371
Trans Name: SAFETY-KLEEN SYSTEMS INC
TSDf Alt EPA ID: Not reported
TSDf Alt Name: Not reported
Waste Code Description: 181 - Other inorganic solid waste Organics
RCRA Code: D008
Meth Code: H141 - Storage, Bulking, And/Or Transfer Off Site--No Treatment/Reovery (H010-H129) Or (H131-H135)

Quantity Tons: 0.125
Waste Quantity: 250
Quantity Unit: P
Additional Code 1: Not reported
Additional Code 2: Not reported
Additional Code 3: Not reported
Additional Code 4: Not reported
Additional Code 5: Not reported

Additional Info:

Year: 2007
Gen EPA ID: CAL000283887

Shipment Date: 20071113
Creation Date: 4/22/2008 18:30:17
Receipt Date: 20071127
Manifest ID: 000659821SKS
Trans EPA ID: TXR000050930
Trans Name: SAFETY-KLEEN SYSTEMS INC
Trans 2 EPA ID: OKD981588791
Trans 2 Name: TRIAD TRANSPORT INC
TSDf EPA ID: NVT330010000
Trans Name: US ECOLOGY NEVADA
TSDf Alt EPA ID: Not reported
TSDf Alt Name: Not reported
Waste Code Description: 491 - Unspecified sludge waste
RCRA Code: D008
Meth Code: H132 - Landfill Or Surface Impoundment That Will Be Closed As Landfill(To Include On-Site Treatment And/Or Stabilization)

Quantity Tons: 0.2
Waste Quantity: 400
Quantity Unit: P
Additional Code 1: Not reported
Additional Code 2: Not reported
Additional Code 3: Not reported
Additional Code 4: Not reported
Additional Code 5: Not reported

Map ID
Direction
Distance
Elevation

MAP FINDINGS

Site

Database(s)

EDR ID Number
EPA ID Number

SL&K INC DBA MATTSON'S RADIATOR (Continued)

S123623923

Shipment Date:	20071113
Creation Date:	4/22/2008 18:30:17
Receipt Date:	20071127
Manifest ID:	000659821SKS
Trans EPA ID:	TXR000050930
Trans Name:	SAFETY-KLEEN SYSTEMS INC
Trans 2 EPA ID:	OKD981588791
Trans 2 Name:	TRIAD TRANSPORT INC
TSDf EPA ID:	NVT330010000
Trans Name:	US ECOLOGY NEVADA
TSDf Alt EPA ID:	Not reported
TSDf Alt Name:	Not reported
Waste Code Description:	181 - Other inorganic solid waste Organics
RCRA Code:	D008
Meth Code:	H132 - Landfill Or Surface Impoundment That Will Be Closed As Landfill(To Include On-Site Treatment And/Or Stabilization)
Quantity Tons:	0.5
Waste Quantity:	1000
Quantity Unit:	P
Additional Code 1:	Not reported
Additional Code 2:	Not reported
Additional Code 3:	Not reported
Additional Code 4:	Not reported
Additional Code 5:	Not reported
Shipment Date:	20070504
Creation Date:	12/28/2007 18:30:19
Receipt Date:	20070524
Manifest ID:	000281922SKS
Trans EPA ID:	TXR000050930
Trans Name:	SAFETY-KLEEN SYSTEMS INC
Trans 2 EPA ID:	NED986382133
Trans 2 Name:	SMITH SYSTEMS TRANS
TSDf EPA ID:	TXD077603371
Trans Name:	SAFETY-KLEEN SYSTEMS INC
TSDf Alt EPA ID:	Not reported
TSDf Alt Name:	Not reported
Waste Code Description:	212 - Oxygenated solvents (acetone, butanol, ethyl acetate, etc.
RCRA Code:	D018
Meth Code:	H061 - Fuel Blending Prior To Energy Recovery At Another Site
Quantity Tons:	0.1
Waste Quantity:	200
Quantity Unit:	P
Additional Code 1:	D001
Additional Code 2:	Not reported
Additional Code 3:	Not reported
Additional Code 4:	Not reported
Additional Code 5:	Not reported
Shipment Date:	20070504
Creation Date:	12/28/2007 18:30:19
Receipt Date:	20070524
Manifest ID:	000281922SKS
Trans EPA ID:	TXR000050930
Trans Name:	SAFETY-KLEEN SYSTEMS INC
Trans 2 EPA ID:	NED986382133
Trans 2 Name:	SMITH SYSTEMS TRANS

Map ID
Direction
Distance
Elevation

MAP FINDINGS

Site

Database(s)

EDR ID Number
EPA ID Number

SL&K INC DBA MATTSON'S RADIATOR (Continued)

S123623923

TSDF EPA ID:	TXD077603371
Trans Name:	SAFETY-KLEEN SYSTEMS INC
TSDF Alt EPA ID:	Not reported
TSDF Alt Name:	Not reported
Waste Code Description:	181 - Other inorganic solid waste Organics
RCRA Code:	D008
Meth Code:	H141 - Storage, Bulking, And/Or Transfer Off Site--No Treatment/Reovery (H010-H129) Or (H131-H135)
Quantity Tons:	0.15
Waste Quantity:	300
Quantity Unit:	P
Additional Code 1:	Not reported
Additional Code 2:	Not reported
Additional Code 3:	Not reported
Additional Code 4:	Not reported
Additional Code 5:	Not reported
Shipment Date:	20070419
Creation Date:	12/10/2007 18:30:41
Receipt Date:	20070501
Manifest ID:	000282488SKS
Trans EPA ID:	TXR000050930
Trans Name:	SAFETY-KLEEN SYSTEMS INC
Trans 2 EPA ID:	OKD981588791
Trans 2 Name:	TRIAD
TSDF EPA ID:	TXD077603371
Trans Name:	SAFETY-KLEEN SYSTEMS INC
TSDF Alt EPA ID:	Not reported
TSDF Alt Name:	Not reported
Waste Code Description:	181 - Other inorganic solid waste Organics
RCRA Code:	D008
Meth Code:	H141 - Storage, Bulking, And/Or Transfer Off Site--No Treatment/Reovery (H010-H129) Or (H131-H135)
Quantity Tons:	0.5
Waste Quantity:	1000
Quantity Unit:	P
Additional Code 1:	Not reported
Additional Code 2:	Not reported
Additional Code 3:	Not reported
Additional Code 4:	Not reported
Additional Code 5:	Not reported
Shipment Date:	20070419
Creation Date:	12/10/2007 18:30:41
Receipt Date:	20070501
Manifest ID:	000282488SKS
Trans EPA ID:	TXR000050930
Trans Name:	SAFETY-KLEEN SYSTEMS INC
Trans 2 EPA ID:	OKD981588791
Trans 2 Name:	TRIAD
TSDF EPA ID:	TXD077603371
Trans Name:	SAFETY-KLEEN SYSTEMS INC
TSDF Alt EPA ID:	Not reported
TSDF Alt Name:	Not reported
Waste Code Description:	491 - Unspecified sludge waste
RCRA Code:	D008
Meth Code:	H141 - Storage, Bulking, And/Or Transfer Off Site--No

Map ID
Direction
Distance
Elevation

MAP FINDINGS

Site

Database(s)

EDR ID Number
EPA ID Number

SL&K INC DBA MATTSON'S RADIATOR (Continued)

S123623923

Quantity Tons:	Treatment/Reovery (H010-H129) Or (H131-H135)
Waste Quantity:	0.4
Quantity Unit:	800
Additional Code 1:	P
Additional Code 2:	Not reported
Additional Code 3:	Not reported
Additional Code 4:	Not reported
Additional Code 5:	Not reported

Additional Info:

Year:	2004
Gen EPA ID:	CAL000283887

Shipment Date:	20041217
Creation Date:	3/17/2005 18:34:39
Receipt Date:	20041223
Manifest ID:	24015949
Trans EPA ID:	CAD028277036
Trans Name:	ASBURY ENVIRONMENTAL SERVICES
Trans 2 EPA ID:	Not reported
Trans 2 Name:	Not reported
TSDF EPA ID:	CAT080033681
Trans Name:	D / K - ENVIRONMENTAL
TSDF Alt EPA ID:	CAT080033681
TSDF Alt Name:	Not reported
Waste Code Description:	181 - Other inorganic solid waste Organics
RCRA Code:	D008
Meth Code:	D80 - Disposal, Land Fill
Quantity Tons:	0.15
Waste Quantity:	300
Quantity Unit:	P
Additional Code 1:	Not reported
Additional Code 2:	Not reported
Additional Code 3:	Not reported
Additional Code 4:	Not reported
Additional Code 5:	Not reported

Additional Info:

Year:	2005
Gen EPA ID:	CAL000283887

Shipment Date:	20050523
Creation Date:	8/17/2005 18:32:59
Receipt Date:	20050526
Manifest ID:	24598046
Trans EPA ID:	CAD028277036
Trans Name:	ASBURY ENVIRONMENTAL SERVICES
Trans 2 EPA ID:	Not reported
Trans 2 Name:	Not reported
TSDF EPA ID:	CAT080013352
Trans Name:	DEMENNO / KERDOON
TSDF Alt EPA ID:	CAT080013352
TSDF Alt Name:	Not reported
Waste Code Description:	343 - Unspecified organic liquid mixture
RCRA Code:	D001

Map ID
Direction
Distance
Elevation

MAP FINDINGS

Site

Database(s)

EDR ID Number
EPA ID Number

SL&K INC DBA MATTSON'S RADIATOR (Continued)

S123623923

Meth Code:	R01 - Recycler
Quantity Tons:	0.17
Waste Quantity:	50
Quantity Unit:	G
Additional Code 1:	Not reported
Additional Code 2:	Not reported
Additional Code 3:	Not reported
Additional Code 4:	Not reported
Additional Code 5:	Not reported
Shipment Date:	20050523
Creation Date:	8/17/2005 18:33:44
Receipt Date:	20050526
Manifest ID:	24598109
Trans EPA ID:	CAD028277036
Trans Name:	ASBURY ENVIRONMENTAL SERVICES
Trans 2 EPA ID:	Not reported
Trans 2 Name:	Not reported
TSDf EPA ID:	CAT080033681
Trans Name:	D/K ENVIRONMENTAL
TSDf Alt EPA ID:	CAT080033681
TSDf Alt Name:	Not reported
Waste Code Description:	181 - Other inorganic solid waste Organics
RCRA Code:	D008
Meth Code:	D80 - Disposal, Land Fill
Quantity Tons:	0.2
Waste Quantity:	400
Quantity Unit:	P
Additional Code 1:	Not reported
Additional Code 2:	Not reported
Additional Code 3:	Not reported
Additional Code 4:	Not reported
Additional Code 5:	Not reported
Shipment Date:	20050523
Creation Date:	8/17/2005 18:33:44
Receipt Date:	20050526
Manifest ID:	24598109
Trans EPA ID:	CAD028277036
Trans Name:	ASBURY ENVIRONMENTAL SERVICES
Trans 2 EPA ID:	Not reported
Trans 2 Name:	Not reported
TSDf EPA ID:	CAT080033681
Trans Name:	D/K ENVIRONMENTAL
TSDf Alt EPA ID:	CAT080033681
TSDf Alt Name:	Not reported
Waste Code Description:	352 - Other organic solids
RCRA Code:	NONE
Meth Code:	R01 - Recycler
Quantity Tons:	0.4
Waste Quantity:	800
Quantity Unit:	P
Additional Code 1:	Not reported
Additional Code 2:	Not reported
Additional Code 3:	Not reported
Additional Code 4:	Not reported
Additional Code 5:	Not reported

Map ID
Direction
Distance
Elevation

MAP FINDINGS

Site

Database(s)

EDR ID Number
EPA ID Number

SL&K INC DBA MATTSON'S RADIATOR (Continued)

S123623923

Shipment Date: 20050119
Creation Date: 4/29/2005 8:38:49
Receipt Date: 20050125
Manifest ID: 24016538
Trans EPA ID: CAD028277036
Trans Name: ASBURY ENVIRONMENTAL SERVICES
Trans 2 EPA ID: Not reported
Trans 2 Name: Not reported
TSDF EPA ID: CAT080033681
Trans Name: D / K - ENVIRONMENTAL
TSDF Alt EPA ID: CAT080033681
TSDF Alt Name: Not reported
Waste Code Description: 352 - Other organic solids
RCRA Code: NONE
Meth Code: R01 - Recycler
Quantity Tons: 0.15
Waste Quantity: 300
Quantity Unit: P
Additional Code 1: Not reported
Additional Code 2: Not reported
Additional Code 3: Not reported
Additional Code 4: Not reported
Additional Code 5: Not reported

Shipment Date: 20050119
Creation Date: 3/2/2007 18:30:13
Receipt Date: 20050126
Manifest ID: 24016060
Trans EPA ID: CAD028277036
Trans Name: ASBURY ENVIRONMENTAL SERVICES
Trans 2 EPA ID: Not reported
Trans 2 Name: Not reported
TSDF EPA ID: CAT080013352
Trans Name: DEMENNO / KERDOON
TSDF Alt EPA ID: CAT080013352
TSDF Alt Name: Not reported
Waste Code Description: 343 - Unspecified organic liquid mixture
RCRA Code: D001
Meth Code: R01 - Recycler
Quantity Tons: 0.187
Waste Quantity: 55
Quantity Unit: G
Additional Code 1: Not reported
Additional Code 2: Not reported
Additional Code 3: Not reported
Additional Code 4: Not reported
Additional Code 5: Not reported

Additional Info:
Year: 2006
Gen EPA ID: CAL000283887

Shipment Date: 20060731
Creation Date: 9/28/2006 18:32:35
Receipt Date: 20060803
Manifest ID: 24904288
Trans EPA ID: CAD028277036

Map ID
Direction
Distance
Elevation

MAP FINDINGS

Site

Database(s)

EDR ID Number
EPA ID Number

SL&K INC DBA MATTSON'S RADIATOR (Continued)

S123623923

Trans Name: ASBURY ENVIRONMENTAL SERVICES
Trans 2 EPA ID: Not reported
Trans 2 Name: Not reported
TSDf EPA ID: CAD097030993
Trans Name: US FILTER RECOVERY SERVICES CALIFORNIA
TSDf Alt EPA ID: Not reported
TSDf Alt Name: Not reported
Waste Code Description: 352 - Other organic solids
RCRA Code: Not reported
Meth Code: D99 - Disposal, Other
Quantity Tons: 0.4
Waste Quantity: 800
Quantity Unit: P
Additional Code 1: Not reported
Additional Code 2: Not reported
Additional Code 3: Not reported
Additional Code 4: Not reported
Additional Code 5: Not reported

Shipment Date: 20060329
Creation Date: 7/27/2006 18:37:42
Receipt Date: 20060404
Manifest ID: 24838960
Trans EPA ID: CAD028277036
Trans Name: ASBURY ENVIRONMENTAL SERVICES
Trans 2 EPA ID: Not reported
Trans 2 Name: Not reported
TSDf EPA ID: CAD097030993
Trans Name: US FILTER RECOVERY SERVICES CALIFORNIA
TSDf Alt EPA ID: Not reported
TSDf Alt Name: Not reported
Waste Code Description: 352 - Other organic solids
RCRA Code: Not reported
Meth Code: D99 - Disposal, Other
Quantity Tons: 0.3
Waste Quantity: 600
Quantity Unit: P
Additional Code 1: Not reported
Additional Code 2: Not reported
Additional Code 3: Not reported
Additional Code 4: Not reported
Additional Code 5: Not reported

Shipment Date: 20060329
Creation Date: 7/27/2006 18:36:48
Receipt Date: 20060404
Manifest ID: 24838961
Trans EPA ID: CAD028277036
Trans Name: ASBURY ENVIRONMENTAL SERVICES
Trans 2 EPA ID: Not reported
Trans 2 Name: Not reported
TSDf EPA ID: CAT080013352
Trans Name: DEMENNO KERDOON
TSDf Alt EPA ID: CAT080013352
TSDf Alt Name: Not reported
Waste Code Description: 343 - Unspecified organic liquid mixture
RCRA Code: D001

Map ID
Direction
Distance
Elevation

MAP FINDINGS

Site

Database(s)

EDR ID Number
EPA ID Number

SL&K INC DBA MATTSON'S RADIATOR (Continued)

S123623923

Meth Code: R01 - Recycler
Quantity Tons: 0.187
Waste Quantity: 55
Quantity Unit: G
Additional Code 1: Not reported
Additional Code 2: Not reported
Additional Code 3: Not reported
Additional Code 4: Not reported
Additional Code 5: Not reported

Additional Info:

Year: 2008
Gen EPA ID: CAL000283887

Shipment Date: 20080827
Creation Date: 1/15/2009 18:30:34
Receipt Date: 20080908
Manifest ID: 001292934SKS
Trans EPA ID: TXR000050930
Trans Name: SAFETY-KLEEN SYSTEMS INC
Trans 2 EPA ID: OKD981588791
Trans 2 Name: TRIAD TRANSPORT INC
TSDf EPA ID: NVT330010000
Trans Name: US ECOLOGY NEVADA
TSDf Alt EPA ID: Not reported
TSDf Alt Name: Not reported
Waste Code Description: 491 - Unspecified sludge waste
RCRA Code: D008
Meth Code: H132 - Landfill Or Surface Impoundment That Will Be Closed As
Landfill(To Include On-Site Treatment And/Or Stabilization)
Quantity Tons: 0.225
Waste Quantity: 450
Quantity Unit: P
Additional Code 1: D007
Additional Code 2: D006
Additional Code 3: Not reported
Additional Code 4: Not reported
Additional Code 5: Not reported

Shipment Date: 20080827
Creation Date: 1/15/2009 18:30:34
Receipt Date: 20080905
Manifest ID: 001292935SKS
Trans EPA ID: TXR000050930
Trans Name: SAFETY-KLEEN SYSTEMS INC
Trans 2 EPA ID: OKD981588791
Trans 2 Name: TRIAD TRANSPORT INC
TSDf EPA ID: TXD077603371
Trans Name: SAFETY-KLEEN SYSTEMS INC
TSDf Alt EPA ID: Not reported
TSDf Alt Name: Not reported
Waste Code Description: 212 - Oxygenated solvents (acetone, butanol, ethyl acetate, etc.
RCRA Code: D018
Meth Code: H061 - Fuel Blending Prior To Energy Recovery At Another Site
Quantity Tons: 0.1
Waste Quantity: 200
Quantity Unit: P

Map ID
Direction
Distance
Elevation

MAP FINDINGS

Site

Database(s)

EDR ID Number
EPA ID Number

SL&K INC DBA MATTSON'S RADIATOR (Continued)

S123623923

Additional Code 1:	D001
Additional Code 2:	Not reported
Additional Code 3:	Not reported
Additional Code 4:	Not reported
Additional Code 5:	Not reported
Shipment Date:	20080827
Creation Date:	1/15/2009 18:30:34
Receipt Date:	20080908
Manifest ID:	001292934SKS
Trans EPA ID:	TXR000050930
Trans Name:	SAFETY-KLEEN SYSTEMS INC
Trans 2 EPA ID:	OKD981588791
Trans 2 Name:	TRIAD TRANSPORT INC
TSDF EPA ID:	NVT330010000
Trans Name:	US ECOLOGY NEVADA
TSDF Alt EPA ID:	Not reported
TSDF Alt Name:	Not reported
Waste Code Description:	181 - Other inorganic solid waste Organics
RCRA Code:	D008
Meth Code:	H132 - Landfill Or Surface Impoundment That Will Be Closed As Landfill(To Include On-Site Treatment And/Or Stabilization)
Quantity Tons:	0.45
Waste Quantity:	900
Quantity Unit:	P
Additional Code 1:	D007
Additional Code 2:	D006
Additional Code 3:	D005
Additional Code 4:	Not reported
Additional Code 5:	Not reported
Additional Info:	
Year:	2009
Gen EPA ID:	CAL000283887
Shipment Date:	20090518
Creation Date:	9/25/2009 18:30:08
Receipt Date:	20090528
Manifest ID:	001943021SKS
Trans EPA ID:	TXR000050930
Trans Name:	SAFETY-KLEEN SYSTEMS INC
Trans 2 EPA ID:	OKD981588791
Trans 2 Name:	TRIAD TRANSPORT
TSDF EPA ID:	NVT330010000
Trans Name:	US ECOLOGY NEVADA
TSDF Alt EPA ID:	Not reported
TSDF Alt Name:	Not reported
Waste Code Description:	- Not reported
RCRA Code:	Not reported
Meth Code:	H132 - Landfill Or Surface Impoundment That Will Be Closed As Landfill(To Include On-Site Treatment And/Or Stabilization)
Quantity Tons:	Not reported
Waste Quantity:	Not reported
Quantity Unit:	Not reported
Additional Code 1:	Not reported
Additional Code 2:	Not reported
Additional Code 3:	Not reported

Map ID
Direction
Distance
Elevation

MAP FINDINGS

Site

Database(s)

EDR ID Number
EPA ID Number

SL&K INC DBA MATTSON'S RADIATOR (Continued)

S123623923

Additional Code 4:	Not reported
Additional Code 5:	Not reported
Shipment Date:	20090518
Creation Date:	9/30/2009 18:30:08
Receipt Date:	20090526
Manifest ID:	001943218SKS
Trans EPA ID:	TXR000050930
Trans Name:	SAFETY-KLEEN SYSTEMS INC
Trans 2 EPA ID:	OKD981588791
Trans 2 Name:	TRIAD TRANSPORT INC
TSDF EPA ID:	TXD077603371
Trans Name:	SAFETY-KLEEN SYSTEMS INC
TSDF Alt EPA ID:	Not reported
TSDF Alt Name:	Not reported
Waste Code Description:	181 - Other inorganic solid waste Organics
RCRA Code:	D008
Meth Code:	H141 - Storage, Bulking, And/Or Transfer Off Site--No Treatment/Reovery (H010-H129) Or (H131-H135)
Quantity Tons:	0.15
Waste Quantity:	300
Quantity Unit:	P
Additional Code 1:	Not reported
Additional Code 2:	Not reported
Additional Code 3:	Not reported
Additional Code 4:	Not reported
Additional Code 5:	Not reported
Shipment Date:	20090518
Creation Date:	9/25/2009 18:30:08
Receipt Date:	20090528
Manifest ID:	001943021SKS
Trans EPA ID:	TXR000050930
Trans Name:	SAFETY-KLEEN SYSTEMS INC
Trans 2 EPA ID:	OKD981588791
Trans 2 Name:	TRIAD TRANSPORT
TSDF EPA ID:	NVT330010000
Trans Name:	US ECOLOGY NEVADA
TSDF Alt EPA ID:	Not reported
TSDF Alt Name:	Not reported
Waste Code Description:	181 - Other inorganic solid waste Organics
RCRA Code:	D008
Meth Code:	- Not reported
Quantity Tons:	0.3
Waste Quantity:	600
Quantity Unit:	P
Additional Code 1:	D007
Additional Code 2:	D006
Additional Code 3:	D005
Additional Code 4:	Not reported
Additional Code 5:	Not reported

HWTS:

Name:	SL&K INC DBA MATTSON'S RADIATOR
Address:	10529 BEACH BLVD
Address 2:	Not reported
City,State,Zip:	STANTON, CA 90680

Map ID
Direction
Distance
Elevation

MAP FINDINGS

Site

Database(s)

EDR ID Number
EPA ID Number

SL&K INC DBA MATTSON'S RADIATOR (Continued)

S123623923

EPA ID: CAL000283887
Inactive Date: 06/30/2010
Create Date: 07/06/2004
Last Act Date: 03/22/2012
Mailing Name: Not reported
Mailing Address: 14749 WEEKS DR
Mailing Address 2: Not reported
Mailing City,State,Zip: LA MIRADA, CA 906381056
Owner Name: SL&K INC DBA MATTSON'S RADIATOR
Owner Address: 10529 BEACH BLVD
Owner Address 2: Not reported
Owner City,State,Zip: STANTON, CA 906800000
Contact Name: SEAN HAIKER
Contact Address: 10529 BEACH BLVD
Contact Address 2: Not reported
City,State,Zip: STANTON, CA 906800000

NAICS:

EPA ID: CAL000283887
Create Date: 2004-07-06 09:48:08.640
NAICS Code: 45299
NAICS Description: All Other General Merchandise Stores
Issued EPA ID Date: 2004-07-06 09:48:08.61000
Inactive Date: 2010-06-30 00:00:00
Facility Name: SL&K INC DBA MATTSON'S RADIATOR
Facility Address: 10529 BEACH BLVD
Facility Address 2: Not reported
Facility City: STANTON
Facility County: Not reported
Facility State: CA
Facility Zip: 90680

D12 BANONE INVESTMENTS DBA J&M COLLISION CENTERS
8310 CERRITOS AVE
STANTON, CA 90680

HAZNET S113142978
HWTS N/A

< 1/8
1 ft.

Site 1 of 8 in cluster D

Relative:
Higher
Actual:
72 ft.

HAZNET:
Name: BANONE INVESTMENTS DBA J&M COLLISION CENTERS
Address: 8310 CERRITOS AVE
Address 2: Not reported
City,State,Zip: STANTON, CA 906800000
Contact: JOE MACBEATH
Telephone: 7148280192
Mailing Name: Not reported
Mailing Address: 8310 CERRITOS AVE

Year: 2008
Gepaid: CAL000307728
TSD EPA ID: CAT000613976
CA Waste Code: 212 - Oxygenated solvents (acetone, butanol, ethyl acetate, etc.)
Disposal Method: H141 - Storage, Bulking, And/Or Transfer Off Site--No Treatment/Reovery (H010-H129) Or (H131-H135)

Tons: 0.285

Year: 2008

Map ID
Direction
Distance
Elevation

MAP FINDINGS

Site

Database(s)

EDR ID Number
EPA ID Number

BANONE INVESTMENTS DBA J&M COLLISION CENTERS (Continued)

S113142978

Gepaid: CAL000307728
TSD EPA ID: TXD077603371
CA Waste Code: 352 - Other organic solids
Disposal Method: H141 - Storage, Bulking, And/Or Transfer Off Site--No
Treatment/Reovery (H010-H129) Or (H131-H135)
Tons: 0.1

Additional Info:

Year: 2008
Gen EPA ID: CAL000307728

Shipment Date: 20081104
Creation Date: 3/31/2009 18:30:08
Receipt Date: 20081114
Manifest ID: 001573507SKS
Trans EPA ID: TXR000050930
Trans Name: SAFETY-KLEEN SYSTEMS INC
Trans 2 EPA ID: OKD981588791
Trans 2 Name: TRIAD
TSD EPA ID: TXD077603371
Trans Name: SAFETY-KLEEN SYSTEMS INC
TSD EPA ID: Not reported
TSD EPA Name: Not reported
Waste Code Description: 352 - Other organic solids
RCRA Code: D007
Meth Code: H141 - Storage, Bulking, And/Or Transfer Off Site--No
Treatment/Reovery (H010-H129) Or (H131-H135)
Quantity Tons: 0.1
Waste Quantity: 200
Quantity Unit: P
Additional Code 1: Not reported
Additional Code 2: Not reported
Additional Code 3: Not reported
Additional Code 4: Not reported
Additional Code 5: Not reported

Shipment Date: 20080724
Creation Date: 11/17/2008 18:30:24
Receipt Date: 20080724
Manifest ID: 001247899SKS
Trans EPA ID: TXR000050930
Trans Name: SAFETY-KLEEN SYSTEMS INC
Trans 2 EPA ID: Not reported
Trans 2 Name: Not reported
TSD EPA ID: CAT000613976
Trans Name: SAFETY-KLEEN SYSTEMS INC
TSD EPA ID: Not reported
TSD EPA Name: Not reported
Waste Code Description: 212 - Oxygenated solvents (acetone, butanol, ethyl acetate, etc.
RCRA Code: F005
Meth Code: H141 - Storage, Bulking, And/Or Transfer Off Site--No
Treatment/Reovery (H010-H129) Or (H131-H135)
Quantity Tons: 0.05
Waste Quantity: 100
Quantity Unit: P
Additional Code 1: F003

Map ID
Direction
Distance
Elevation

MAP FINDINGS

Site

Database(s)

EDR ID Number
EPA ID Number

BANONE INVESTMENTS DBA J&M COLLISION CENTERS (Continued)

S113142978

Additional Code 2:	D035
Additional Code 3:	D018
Additional Code 4:	D001
Additional Code 5:	Not reported
Shipment Date:	20080606
Creation Date:	10/13/2008 18:30:40
Receipt Date:	20080606
Manifest ID:	001224547SKS
Trans EPA ID:	TXR000050930
Trans Name:	SAFETY-KLEEN SYSTEMS INC
Trans 2 EPA ID:	Not reported
Trans 2 Name:	Not reported
TSDf EPA ID:	CAT000613976
Trans Name:	SAFETY-KLEEN SYSTEMS INC
TSDf Alt EPA ID:	Not reported
TSDf Alt Name:	Not reported
Waste Code Description:	212 - Oxygenated solvents (acetone, butanol, ethyl acetate, etc.
RCRA Code:	F005
Meth Code:	H141 - Storage, Bulking, And/Or Transfer Off Site--No Treatment/Reovery (H010-H129) Or (H131-H135)
Quantity Tons:	0.035
Waste Quantity:	70
Quantity Unit:	P
Additional Code 1:	F003
Additional Code 2:	D035
Additional Code 3:	D018
Additional Code 4:	D001
Additional Code 5:	Not reported
Shipment Date:	20080304
Creation Date:	8/6/2008 18:30:08
Receipt Date:	20080304
Manifest ID:	001050705SKS
Trans EPA ID:	TXR000050930
Trans Name:	SAFETY-KLEEN SYSTEMS INC
Trans 2 EPA ID:	Not reported
Trans 2 Name:	Not reported
TSDf EPA ID:	CAT000613976
Trans Name:	SAFETY-KLEEN SYSTEMS INC
TSDf Alt EPA ID:	Not reported
TSDf Alt Name:	Not reported
Waste Code Description:	212 - Oxygenated solvents (acetone, butanol, ethyl acetate, etc.
RCRA Code:	F005
Meth Code:	H141 - Storage, Bulking, And/Or Transfer Off Site--No Treatment/Reovery (H010-H129) Or (H131-H135)
Quantity Tons:	0.2
Waste Quantity:	400
Quantity Unit:	P
Additional Code 1:	F003
Additional Code 2:	D035
Additional Code 3:	D018
Additional Code 4:	D001
Additional Code 5:	Not reported

HWTS:

Name: BANONE INVESTMENTS DBA J&M COLLISION CENTERS

Map ID
Direction
Distance
Elevation

MAP FINDINGS

Site

Database(s)

EDR ID Number
EPA ID Number

BANONE INVESTMENTS DBA J&M COLLISION CENTERS (Continued)

S113142978

Address: 8310 CERRITOS AVE
Address 2: Not reported
City,State,Zip: STANTON, CA 906800000
EPA ID: CAL000307728
Inactive Date: 06/05/2009
Create Date: 06/07/2006
Last Act Date: 05/27/2010
Mailing Name: Not reported
Mailing Address: 8310 CERRITOS AVE
Mailing Address 2: Not reported
Mailing City,State,Zip: STANTON, CA 906802503
Owner Name: BANONE INVESTMENTS/J&M COLLISION CE
Owner Address: 8310 CERRITOS AVE
Owner Address 2: Not reported
Owner City,State,Zip: STANTON, CA 906800000
Contact Name: JOE MACBEATH
Contact Address: 8310 CERRITOS AVE
Contact Address 2: Not reported
City,State,Zip: STANTON, CA 906800000

NAICS:
EPA ID: CAL000307728
Create Date: 2006-06-07 15:27:58.230
NAICS Code: 811121
NAICS Description: Automotive Body, Paint, and Interior Repair and Maintenance
Issued EPA ID Date: 2006-06-07 15:27:58.18300
Inactive Date: 2009-06-05 00:00:00
Facility Name: BANONE INVESTMENTS DBA J&M COLLISION CENTERS
Facility Address: 8310 CERRITOS AVE
Facility Address 2: Not reported
Facility City: STANTON
Facility County: Not reported
Facility State: CA
Facility Zip: 906800000

B13 GARDNER TRACTOR SERVICE
10552 CHESTNUT AVE
STANTON, CA 90680

< 1/8
1 ft.

FINDS 1024663750
ECHO N/A

Site 5 of 31 in cluster B

Relative: FINDS:
Higher Registry ID: 110070452144

Actual:
71 ft. Click Here:

Environmental Interest/Information System:

RCRAInfo is a national information system that supports the Resource Conservation and Recovery Act (RCRA) program through the tracking of events and activities related to facilities that generate, transport, and treat, store, or dispose of hazardous waste. RCRAInfo allows RCRA program staff to track the notification, permit, compliance, and corrective action activities required under RCRA.

[Click this hyperlink](#) while viewing on your computer to access additional FINDS: detail in the EDR Site Report.

ECHO:

Map ID
Direction
Distance
Elevation

MAP FINDINGS

Site

Database(s)

EDR ID Number
EPA ID Number

GARDNER TRACTOR SERVICE (Continued)

1024663750

Envid: 1024663750
Registry ID: 110070452144
DFR URL: <http://echo.epa.gov/detailed-facility-report?fid=110070452144>
Name: GARDNER TRACTOR SERVICE
Address: 10552 CHESTNUT AVE
City,State,Zip: STANTON, CA 90680

B14 1X STERLING PAVING COMPANY, INC.
10552 CHESTMIT AVENUE
STANTON, CA 90680

HAZNET S123729972
HWTS N/A

< 1/8
1 ft.

Site 6 of 31 in cluster B

Relative:
Higher
Actual:
71 ft.

HAZNET:
Name: 1X STERLING PAVING COMPANY, INC.
Address: 10552 CHESTMIT AVENUE
Address 2: Not reported
City,State,Zip: STANTON, CA 906800000
Contact: MITCHELL RAY
Telephone: 7148263131
Mailing Name: Not reported
Mailing Address: 10552 CHESTMIT AVENUE

Year: 1990
Gepaid: CAC000512920
TSD EPA ID: CAD099452708
CA Waste Code: 221 - Waste oil and mixed oil
Disposal Method: 01 -
Tons: 0.834

HWTS:

Name: 1X STERLING PAVING COMPANY, INC.
Address: 10552 CHESTMIT AVENUE
Address 2: Not reported
City,State,Zip: STANTON, CA 906800000
EPA ID: CAC000512920
Inactive Date: 10/25/2000
Create Date: 08/24/1990
Last Act Date: 10/25/2000
Mailing Name: Not reported
Mailing Address: 10552 CHESTMIT AVENUE
Mailing Address 2: Not reported
Mailing City,State,Zip: STANTON, CA 906800000
Owner Name: ANTHONY FRANCOI
Owner Address: --
Owner Address 2: Not reported
Owner City,State,Zip: --, 99 --
Contact Name: MITCHELL RAY
Contact Address: --
Contact Address 2: Not reported
City,State,Zip: --, 99 --

Map ID
Direction
Distance
Elevation

MAP FINDINGS

Site

Database(s)

EDR ID Number
EPA ID Number

B15 **1X STERLING PAVING CO.**
10552 CHESTNUT AVE
STANTON, CA 90680

< 1/8
1 ft.

HAZNET **S123743428**
HWTS **N/A**

Site 7 of 31 in cluster B

Relative:
Higher

Actual:
71 ft.

HAZNET:

Name: 1X STERLING PAVING CO.
Address: 10552 CHESTNUT AVE
Address 2: Not reported
City,State,Zip: STANTON, CA 906800000
Contact: ANTHONY FRANCOIS/PRESIDENT
Telephone: 7148263131
Mailing Name: Not reported
Mailing Address: --

Year: 1992
Gepaid: CAC000674952
TSD EPA ID: CAD000088252
CA Waste Code: 223 - Unspecified oil-containing waste
Disposal Method: H01 - Transfer Station
Tons: 0.2107

Year: 1992
Gepaid: CAC000674952
TSD EPA ID: CAT080013352
CA Waste Code: 221 - Waste oil and mixed oil
Disposal Method: R01 - Recycler
Tons: 6.672

HWTS:

Name: 1X STERLING PAVING CO.
Address: 10552 CHESTNUT AVE
Address 2: Not reported
City,State,Zip: STANTON, CA 906800000
EPA ID: CAC000674952
Inactive Date: 10/25/2000
Create Date: 03/03/1992
Last Act Date: 10/25/2000
Mailing Name: Not reported
Mailing Address: --
Mailing Address 2: Not reported
Mailing City,State,Zip: STANTON, CA 906800000
Owner Name: ANTHONY FRANCOIS
Owner Address: --
Owner Address 2: Not reported
Owner City,State,Zip: --, 99 --
Contact Name: ANTHONY FRANCOIS/PRESIDENT
Contact Address: --
Contact Address 2: Not reported
City,State,Zip: --, 99 --

Map ID
Direction
Distance
Elevation

MAP FINDINGS

EDR ID Number
EPA ID Number

B16 **GARDNER TRACTOR SERVICE**
10552 CHESTNUT AVE
STANTON, CA 90680

< 1/8
1 ft.

CERS HAZ WASTE
HAZNET
CERS
HWTS

S113171976
N/A

Site 8 of 31 in cluster B

Relative:
Higher

Actual:
71 ft.

CERS HAZ WASTE:

Name: GARDNER TRACTOR SERVICE
Address: 10552 CHESTNUT AVE
City,State,Zip: STANTON, CA 90680
Site ID: 361602
CERS ID: 10541839
CERS Description: Hazardous Waste Generator

HAZNET:

Name: GARDNER TRACTOR SERVICE
Address: 10552 CHESTNUT AVE
Address 2: Not reported
City,State,Zip: STANTON, CA 906802441
Contact: --
Telephone: --
Mailing Name: Not reported
Mailing Address: --

Year: 1994
Gepaid: CAP400478545
TSD EPA ID: Not reported
CA Waste Code: 291 - Latex waste
Disposal Method: R01 - Recycler
Tons: 1.1676

Year: 1994
Gepaid: CAP400478545
TSD EPA ID: Not reported
CA Waste Code: 352 - Other organic solids
Disposal Method: H01 - Transfer Station
Tons: 0.7

Additional Info:

Year: 1994
Gen EPA ID: CAP400478545

Shipment Date: 19940517
Creation Date: 3/28/1996 0:00:00
Receipt Date: 19940523
Manifest ID: 93106959
Trans EPA ID: CAT080034184
Trans Name: Not reported
Trans 2 EPA ID: Not reported
Trans 2 Name: Not reported
TSD EPA ID: Not reported
Trans Name: Not reported
TSD EPA ID: Not reported
TSD EPA Name: Not reported
Waste Code Description: 291 - Latex waste
RCRA Code: D001
Meth Code: R01 - Recycler

Map ID
Direction
Distance
Elevation

MAP FINDINGS

Site

Database(s)

EDR ID Number
EPA ID Number

GARDNER TRACTOR SERVICE (Continued)

S113171976

Quantity Tons:	1.1676
Waste Quantity:	280
Quantity Unit:	G
Additional Code 1:	Not reported
Additional Code 2:	Not reported
Additional Code 3:	Not reported
Additional Code 4:	Not reported
Additional Code 5:	Not reported
Shipment Date:	19940517
Creation Date:	3/28/1996 0:00:00
Receipt Date:	19940523
Manifest ID:	93106959
Trans EPA ID:	CAT080034184
Trans Name:	Not reported
Trans 2 EPA ID:	Not reported
Trans 2 Name:	Not reported
TSDF EPA ID:	Not reported
Trans Name:	Not reported
TSDF Alt EPA ID:	Not reported
TSDF Alt Name:	Not reported
Waste Code Description:	352 - Other organic solids
RCRA Code:	Not reported
Meth Code:	H01 - Transfer Station
Quantity Tons:	0.25
Waste Quantity:	500
Quantity Unit:	P
Additional Code 1:	Not reported
Additional Code 2:	Not reported
Additional Code 3:	Not reported
Additional Code 4:	Not reported
Additional Code 5:	Not reported
Shipment Date:	19940517
Creation Date:	3/28/1996 0:00:00
Receipt Date:	19940523
Manifest ID:	93106959
Trans EPA ID:	CAT080034184
Trans Name:	Not reported
Trans 2 EPA ID:	Not reported
Trans 2 Name:	Not reported
TSDF EPA ID:	Not reported
Trans Name:	Not reported
TSDF Alt EPA ID:	Not reported
TSDF Alt Name:	Not reported
Waste Code Description:	352 - Other organic solids
RCRA Code:	Not reported
Meth Code:	H01 - Transfer Station
Quantity Tons:	0.45
Waste Quantity:	900
Quantity Unit:	P
Additional Code 1:	Not reported
Additional Code 2:	Not reported
Additional Code 3:	Not reported
Additional Code 4:	Not reported
Additional Code 5:	Not reported

Map ID
Direction
Distance
Elevation

MAP FINDINGS

Site

Database(s)

EDR ID Number
EPA ID Number

GARDNER TRACTOR SERVICE (Continued)

S113171976

CERS:

Name: GARDNER TRACTOR SERVICE
Address: 10552 CHESTNUT AVE
City,State,Zip: STANTON, CA 90680
Site ID: 361602
CERS ID: 10541839
CERS Description: Chemical Storage Facilities

Violations:

Site ID: 361602
Site Name: GARDNER TRACTOR SERVICE
Violation Date: 10-23-2018
Citation: HSC 6.95 25505(a)(4) - California Health and Safety Code, Chapter 6.95, Section(s) 25505(a)(4)

Violation Description: Failure to provide initial and annual training to all employees in safety procedures in the event of a release or threatened release of a hazardous material or failure to document and maintain training records for a minimum of three years.

Violation Notes: Returned to compliance on 11/13/2018. OBSERVATION: Annual training documentation for all applicable employees was not available. CORRECTIVE ACTION: Submit documentation to the CUPA demonstrating that employees have received training on safe handling of hazardous materials and the Emergency Response Plan within 30 days.

Violation Division: Orange County Environmental Health
Violation Program: HMRRP
Violation Source: CERS

Site ID: 361602
Site Name: GARDNER TRACTOR SERVICE
Violation Date: 10-07-2015
Citation: HSC 6.95 25508(a)(1) - California Health and Safety Code, Chapter 6.95, Section(s) 25508(a)(1)

Violation Description: Failure to complete and electronically submit hazardous material inventory information for all reportable hazardous materials on site at or above reportable quantities.

Violation Notes: Returned to compliance on 06/12/2017. Disclosure is not adequate please submit correct information. To abate this violation please see inspection report below. Correct violation within 30 days.

Violation Division: Orange County Environmental Health
Violation Program: HMRRP
Violation Source: CERS

Evaluation:

Eval General Type: Other/Unknown
Eval Date: 01-25-2016
Violations Found: No
Eval Type: Other, not routine, done by local agency

Eval Notes: The following documents were received and ACCEPTED on the eSubmit Portal: Business Activities Form Business Owner/Operator Form Chemical inventory for (3 chemicals) : For Motor Oil please CHECK G FireG under the federal hazard category. Facility site Map If there are any questions, please contact Shruthi Sill at ssill@ochca.com.

Eval Division: Orange County Environmental Health
Eval Program: HMRRP
Eval Source: CERS

Eval General Type: Other/Unknown

Map ID
Direction
Distance
Elevation

MAP FINDINGS

Site

Database(s)

EDR ID Number
EPA ID Number

GARDNER TRACTOR SERVICE (Continued)

S113171976

Eval Date: 02-26-2015
Violations Found: No
Eval Type: Other, not routine, done by local agency
Eval Notes: E-submit declined due to following -- Business Activities , D. was checked it does not appear that you have 1,320 gallons of petroleum products new or used in above ground tanks 55 gallons or greater. if i am counting correctly it appears you have 1,100 gallons. if this is correct please un check box D -- Under chemical Description of Diesel Fuel 2, Fire class code is Combustible Liquid, Class II (1.1 II).

Eval Division: Orange County Environmental Health
Eval Program: HMRRP
Eval Source: CERS

Eval General Type: Other/Unknown
Eval Date: 04-19-2017
Violations Found: No
Eval Type: Other, not routine, done by local agency
Eval Notes: Reviewed facility's CERS HMBP submission. All submittal elements accepted. The Hazardous Materials Inventory is missing fire code hazards, and the Emergency Response Plan will need to be updated at time of inspection.

Eval Division: Orange County Environmental Health
Eval Program: HMRRP
Eval Source: CERS

Eval General Type: Other/Unknown
Eval Date: 05-19-2015
Violations Found: No
Eval Type: Other, not routine, done by local agency
Eval Notes: Accepted portal hazmat disclosure on this date
Eval Division: Orange County Environmental Health
Eval Program: HMRRP
Eval Source: CERS

Eval General Type: Other/Unknown
Eval Date: 07-06-2015
Violations Found: No
Eval Type: Other, not routine, done by local agency
Eval Notes: Read/review pre 2015 HMBEP submission. Accepted pending review of the more recent submission.

Eval Division: Orange County Environmental Health
Eval Program: HMRRP
Eval Source: CERS

Eval General Type: Other/Unknown
Eval Date: 08-22-2015
Violations Found: No
Eval Type: Other, not routine, done by local agency
Eval Notes: The esubmit submittal has been declined due to the following: Chemical Description: Diesel Fuel 2 -- CAS # is required to have dashes 68476-34-6 -- Fire code hazard class is;Combustible Liquid, Class II (1.1 II) (uncheck Carcinogen) -- Federal Hazard Categories is Fire, acute and Chronic waste oil -- CAS Number is 64742-65-0 (dashes are required) -- Percent Wt is 99%

Eval Division: Orange County Environmental Health
Eval Program: HMRRP
Eval Source: CERS

Map ID
Direction
Distance
Elevation

MAP FINDINGS

Site

Database(s)

EDR ID Number
EPA ID Number

GARDNER TRACTOR SERVICE (Continued)

S113171976

Eval General Type:	Other/Unknown
Eval Date:	01-14-2014
Violations Found:	No
Eval Type:	Other, not routine, done by local agency
Eval Notes:	reviewed HMBP and rejected plan
Eval Division:	Orange County Environmental Health
Eval Program:	HMRRP
Eval Source:	CERS
Eval General Type:	Compliance Evaluation Inspection
Eval Date:	10-07-2015
Violations Found:	Yes
Eval Type:	Routine done by local agency
Eval Notes:	After further review of your hazmat disclosure and on site review the following need to be corrected. Chemical Description: Diesel Fuel 2 -- CAS number is required to have dashes please put: 68476-34-6 -- Fire Code Hazard Class: un check CARC and Combustible Liquid Class II and Check the box Combustible Liquid Class IIIB -- Federal Hazard Categories please check : Fire (already checked) include Acute Health and Chronic Health -- Days on site: put 365 Waste Oil -- CAs number is required to have dashes please put: 64742-65-0 in the mixture component percent wt is 99% You need to add the following chemical New Motor Oil -- Check material Type mixture -- Complete the Hazardous Component chart as follows: %wt = 99, Hazardous Component = various petroleum oils, CAS 64742-65-0 -- Fire code Hazard Class: Combustible Liquid Class IIIA -- Federal Hazard cat: Acute health and Chronic Health -- Largest container 100 -- Average Daily Amount: -- Maximum Daily [Truncated]
Eval Division:	Orange County Environmental Health
Eval Program:	HMRRP
Eval Source:	CERS
Eval General Type:	Other/Unknown
Eval Date:	10-22-2015
Violations Found:	No
Eval Type:	Other, not routine, done by local agency
Eval Notes:	Reviewed file.
Eval Division:	Orange County Environmental Health
Eval Program:	HMRRP
Eval Source:	CERS
Eval General Type:	Compliance Evaluation Inspection
Eval Date:	08-28-2013
Violations Found:	No
Eval Type:	Routine done by local agency
Eval Notes:	On-site for routine inspection. Permission to enter , inspect, and take photographs granted by Dawn Gardner this date. Business generates waste oil and filters from trucking and hauling tractors One 55 gallon drum for waste oil filters, and one 100 gallon AST for waste oil properly labeled and stored closed this date Hazardous waste disposal receipts from Evergreen reviewed at site Orange County Fire Authority BEP is on file. Facility also generates waste tires TPID#1000383-01 The perimeter of the facility was also inspected; no obvious signs of releases were noted.
Eval Division:	Orange County Environmental Health
Eval Program:	HW
Eval Source:	CERS

Map ID
Direction
Distance
Elevation

MAP FINDINGS

Site

Database(s)

EDR ID Number
EPA ID Number

GARDNER TRACTOR SERVICE (Continued)

S113171976

Eval General Type: Other/Unknown
Eval Date: 10-02-2014
Violations Found: No
Eval Type: Other, not routine, done by local agency
Eval Notes: Mark Sutphoin reviewed and did Not Accept submittal. Requested max diesel storage be 1000 gallons not 600 gallons since AST is 1000 gallons. Requested that Cas # 64742650 be listed for oil in the mixture components box

Eval Division: Orange County Environmental Health
Eval Program: HMRRP
Eval Source: CERS

Eval General Type: Compliance Evaluation Inspection
Eval Date: 10-07-2015
Violations Found: No
Eval Type: Routine done by local agency
Eval Notes: On site to conduct a Hazardous Waste Inspection. Met with Dawn Gardner who explained the process, escorted me through the site and gave consent to enter/inspect. Facility contains: 55 gallon drum of used oil filters, 100 gallon tank of used oil Hazardous waste containers are properly labeled and covered. All containers storing hazardous waste must be labeled with the following information: 1. The words G HAZARDOUS Waste 2. Waste (name) 3. Hazardous property of the waste (e.g. G toxic, flammable, corrosive, etc.) 4. Physical state of the waste (liquid or solid) 5. Name and address of the business. 6. Accumulation date (date the first drop of waste has been placed in container) Documents Available for review: 1. Hazardous waste Manifest/Receipts (keep a copy on site for three years). 2. Hazardous Waste Emergency Response information.

Eval Division: Orange County Environmental Health
Eval Program: HW
Eval Source: CERS

Eval General Type: Compliance Evaluation Inspection
Eval Date: 10-23-2018
Violations Found: No
Eval Type: Routine done by local agency
Eval Notes: Walked throughout the facility. Observed hazardous waste storage areas. Manifests were available and reviewed. Emergency plan is posted in back outside shop door. No hazardous waste or universal waste observed in the dumpster/enclosure area.

Eval Division: Orange County Environmental Health
Eval Program: HW
Eval Source: CERS

Eval General Type: Compliance Evaluation Inspection
Eval Date: 10-23-2018
Violations Found: Yes
Eval Type: Routine done by local agency
Eval Notes: Observed the facility and inspected hazardous materials storage. The following materials were observed in amounts that meet or exceed the minimum volumes required for disclosure: - 200 cubic feet Oxygen, compressed gas cylinder in shop - 100 gallons Petroleum Oils in shop - 1,000 gallons Diesel Fuel tank outside at rear back wall - 100 gallons Waste Oil outside at rear back wall The facility is responsible for identifying all hazardous materials, to include hazardous wastes, which are above disclosure thresholds. If there is a change in the

Map ID
Direction
Distance
Elevation

MAP FINDINGS

Site

Database(s)

EDR ID Number
EPA ID Number

GARDNER TRACTOR SERVICE (Continued)

S113171976

type or amount of chemicals that are maintained on site, please submit revised documents (electronically) within 30 days of the change. Hazardous Materials documents can be submitted via the California Electronic Reporting System (CERS) located at <http://cers.calepa.ca.gov/>.

Eval Division: Orange County Environmental Health
Eval Program: HMRRP
Eval Source: CERS

Eval General Type: Other/Unknown
Eval Date: 10-26-2015
Violations Found: No
Eval Type: Other, not routine, done by local agency
Eval Notes: Accepted Esubmit submittal on this date.
Eval Division: Orange County Environmental Health
Eval Program: HMRRP
Eval Source: CERS

Eval General Type: Other/Unknown
Eval Date: 11-13-2018
Violations Found: No
Eval Type: Other, not routine, done by local agency
Eval Notes: A routine Hazardous Materials Business Plan inspection was conducted on 10/23/2018 for this facility. Employee training records were not available at time of inspection, violation I239 was cited. Training records have been received on this date and violation I239 has been corrected.

Eval Division: Orange County Environmental Health
Eval Program: HMRRP
Eval Source: CERS

Coordinates:
Site ID: 361602
Facility Name: GARDNER TRACTOR SERVICE
Env Int Type Code: HWG
Program ID: 10541839
Coord Name: Not reported
Ref Point Type Desc: Center of a facility or station.
Latitude: 33.809430
Longitude: -117.991870

Affiliation:
Affiliation Type Desc: CUPA District
Entity Name: Orange County Env Health
Entity Title: Not reported
Affiliation Address: 1241 East Dyer RoadSuite 120
Affiliation City: Santa Ana
Affiliation State: CA
Affiliation Country: Not reported
Affiliation Zip: 92705-5611
Affiliation Phone: (714) 433-6406

Affiliation Type Desc: Facility Mailing Address
Entity Name: Mailing Address
Entity Title: Not reported
Affiliation Address: 555 N. LONGHORN AVENUE

Map ID
Direction
Distance
Elevation

MAP FINDINGS

Site

Database(s)

EDR ID Number
EPA ID Number

GARDNER TRACTOR SERVICE (Continued)

S113171976

Affiliation City: Eagle
Affiliation State: ID
Affiliation Country: Not reported
Affiliation Zip: 83616
Affiliation Phone: Not reported

Affiliation Type Desc: Parent Corporation
Entity Name: Gardner Tractor Service
Entity Title: Not reported
Affiliation Address: Not reported
Affiliation City: Not reported
Affiliation State: Not reported
Affiliation Country: Not reported
Affiliation Zip: Not reported
Affiliation Phone: Not reported

Affiliation Type Desc: Environmental Contact
Entity Name: Dawn Gardner
Entity Title: Not reported
Affiliation Address: 555 N. LONGHORN AVENUE
Affiliation City: Eagle
Affiliation State: ID
Affiliation Country: Not reported
Affiliation Zip: 83616
Affiliation Phone: Not reported

Affiliation Type Desc: Legal Owner
Entity Name: John Gardner
Entity Title: Not reported
Affiliation Address: 555 N. LONGHORN AVENUE
Affiliation City: Eagle
Affiliation State: ID
Affiliation Country: United States
Affiliation Zip: 83616
Affiliation Phone: (714) 527-6830

Affiliation Type Desc: Identification Signer
Entity Name: Dawn Gardner
Entity Title: Owner
Affiliation Address: Not reported
Affiliation City: Not reported
Affiliation State: Not reported
Affiliation Country: Not reported
Affiliation Zip: Not reported
Affiliation Phone: Not reported

Affiliation Type Desc: Operator
Entity Name: Gardner Tractor Service
Entity Title: Not reported
Affiliation Address: Not reported
Affiliation City: Not reported
Affiliation State: Not reported
Affiliation Country: Not reported
Affiliation Zip: Not reported
Affiliation Phone: (714) 527-6830

Affiliation Type Desc: Document Preparer

Map ID
Direction
Distance
Elevation

MAP FINDINGS

Site

Database(s)

EDR ID Number
EPA ID Number

GARDNER TRACTOR SERVICE (Continued)

S113171976

Entity Name: Dawn Gardner
Entity Title: Not reported
Affiliation Address: Not reported
Affiliation City: Not reported
Affiliation State: Not reported
Affiliation Country: Not reported
Affiliation Zip: Not reported
Affiliation Phone: Not reported

HWTS:

Name: GARDNER TRACTOR SERVICE
Address: 10552 CHESTNUT AVE
Address 2: Not reported
City,State,Zip: STANTON, CA 906802441
EPA ID: CAP400478545
Inactive Date: 12/21/2000
Create Date: 05/13/1998
Last Act Date: 07/06/2010
Mailing Name: Not reported
Mailing Address: --
Mailing Address 2: Not reported
Mailing City,State,Zip: --, 99 000000000
Owner Name: --
Owner Address: --
Owner Address 2: Not reported
Owner City,State,Zip: --, 99 --
Contact Name: --
Contact Address: --
Contact Address 2: Not reported
City,State,Zip: --, 99 --

Name: GARDNER TRACTOR SERVICE
Address: 10552 CHESTNUT AVE
Address 2: Not reported
City,State,Zip: STANTON, CA 90680
EPA ID: CAL000251976
Inactive Date: 06/30/2020
Create Date: 05/13/2002
Last Act Date: 01/04/2021
Mailing Name: Not reported
Mailing Address: 10552 CHESTNUT AVE
Mailing Address 2: Not reported
Mailing City,State,Zip: STANTON, CA 906800000
Owner Name: DAWN GARDNER
Owner Address: 10552 CHESTNUT AVE
Owner Address 2: Not reported
Owner City,State,Zip: STANTON, CA 906800000
Contact Name: DAWN GARDNER
Contact Address: 10552 CHESTNUT AVE
Contact Address 2: Not reported
City,State,Zip: STANTON, CA 90680

NAICS:

EPA ID: CAL000251976
Create Date: 2002-05-13 14:33:17.013
NAICS Code: 11531

Map ID
Direction
Distance
Elevation

MAP FINDINGS

Site

Database(s)

EDR ID Number
EPA ID Number

GARDNER TRACTOR SERVICE (Continued)

S113171976

NAICS Description: Support Activities for Forestry
Issued EPA ID Date: 2002-05-13 14:33:16.96700
Inactive Date: 2020-06-30 00:00:00
Facility Name: GARDNER TRACTOR SERVICE
Facility Address: 10552 CHESTNUT AVE
Facility Address 2: Not reported
Facility City: STANTON
Facility County: Not reported
Facility State: CA
Facility Zip: 90680

B17 **GARDNER TRACTOR SERVICE**
10552 CHESTNUT AVE
STANTON, CA 90680

RCRA NonGen / NLR **1024803282**
CAL000251976

< 1/8
1 ft.

Site 9 of 31 in cluster B

Relative:
Higher

RCRA NonGen / NLR:

Actual:
71 ft.

Date Form Received by Agency: 2002-05-13 00:00:00.0
Handler Name: GARDNER TRACTOR SERVICE
Handler Address: 10552 CHESTNUT AVE
Handler City,State,Zip: STANTON, CA 90680
EPA ID: CAL000251976
Contact Name: DAWN GARDNER
Contact Address: 10552 CHESTNUT AVE
Contact City,State,Zip: STANTON, CA 90680
Contact Telephone: 714-527-6830
Contact Fax: 714-828-2226
Contact Email: GARDNERTRACTOR@AOL.COM
Contact Title: Not reported
EPA Region: 09
Land Type: Not reported
Federal Waste Generator Description: Not a generator, verified
Non-Notifier: Not reported
Biennial Report Cycle: Not reported
Accessibility: Not reported
Active Site Indicator: Handler Activities
State District Owner: Not reported
State District: Not reported
Mailing Address: 10552 CHESTNUT AVE
Mailing City,State,Zip: STANTON, CA 90680-0000
Owner Name: DAWN GARDNER
Owner Type: Other
Operator Name: DAWN GARDNER
Operator Type: Other
Short-Term Generator Activity: No
Importer Activity: No
Mixed Waste Generator: No
Transporter Activity: No
Transfer Facility Activity: No
Recycler Activity with Storage: No
Small Quantity On-Site Burner Exemption: No
Smelting Melting and Refining Furnace Exemption: No
Underground Injection Control: No
Off-Site Waste Receipt: No
Universal Waste Indicator: Yes
Universal Waste Destination Facility: Yes

Map ID
Direction
Distance
Elevation

MAP FINDINGS

Site

Database(s)

EDR ID Number
EPA ID Number

GARDNER TRACTOR SERVICE (Continued)

1024803282

Federal Universal Waste:	No
Active Site Fed-Reg Treatment Storage and Disposal Facility:	Not reported
Active Site Converter Treatment storage and Disposal Facility:	Not reported
Active Site State-Reg Treatment Storage and Disposal Facility:	Not reported
Active Site State-Reg Handler:	---
Federal Facility Indicator:	Not reported
Hazardous Secondary Material Indicator:	N
Sub-Part K Indicator:	Not reported
Commercial TSD Indicator:	No
Treatment Storage and Disposal Type:	Not reported
2018 GPRA Permit Baseline:	Not on the Baseline
2018 GPRA Renewals Baseline:	Not on the Baseline
Permit Renewals Workload Universe:	Not reported
Permit Workload Universe:	Not reported
Permit Progress Universe:	Not reported
Post-Closure Workload Universe:	Not reported
Closure Workload Universe:	Not reported
202 GPRA Corrective Action Baseline:	No
Corrective Action Workload Universe:	No
Subject to Corrective Action Universe:	No
Non-TSDs Where RCRA CA has Been Imposed Universe:	No
TSDs Potentially Subject to CA Under 3004 (u)/(v) Universe:	No
TSDs Only Subject to CA under Discretionary Auth Universe:	No
Corrective Action Priority Ranking:	No NCAPS ranking
Environmental Control Indicator:	No
Institutional Control Indicator:	No
Human Exposure Controls Indicator:	N/A
Groundwater Controls Indicator:	N/A
Operating TSDF Universe:	Not reported
Full Enforcement Universe:	Not reported
Significant Non-Complier Universe:	No
Unaddressed Significant Non-Complier Universe:	No
Addressed Significant Non-Complier Universe:	No
Significant Non-Complier With a Compliance Schedule Universe:	No
Financial Assurance Required:	Not reported
Handler Date of Last Change:	2018-09-05 15:46:03.0
Recognized Trader-Importer:	No
Recognized Trader-Exporter:	No
Importer of Spent Lead Acid Batteries:	No
Exporter of Spent Lead Acid Batteries:	No
Recycler Activity Without Storage:	No
Manifest Broker:	No
Sub-Part P Indicator:	No

Handler - Owner Operator:

Owner/Operator Indicator:	Operator
Owner/Operator Name:	DAWN GARDNER
Legal Status:	Other
Date Became Current:	Not reported
Date Ended Current:	Not reported
Owner/Operator Address:	10552 CHESTNUT AVE
Owner/Operator City,State,Zip:	STANTON, CA 90680
Owner/Operator Telephone:	714-527-6830
Owner/Operator Telephone Ext:	Not reported
Owner/Operator Fax:	Not reported
Owner/Operator Email:	Not reported

Map ID
Direction
Distance
Elevation

MAP FINDINGS

Site

Database(s)

EDR ID Number
EPA ID Number

GARDNER TRACTOR SERVICE (Continued)

1024803282

Owner/Operator Indicator:	Owner
Owner/Operator Name:	DAWN GARDNER
Legal Status:	Other
Date Became Current:	Not reported
Date Ended Current:	Not reported
Owner/Operator Address:	10552 CHESTNUT AVE
Owner/Operator City,State,Zip:	STANTON, CA 90680-0000
Owner/Operator Telephone:	714-527-6830
Owner/Operator Telephone Ext:	Not reported
Owner/Operator Fax:	Not reported
Owner/Operator Email:	Not reported

Historic Generators:

Receive Date:	2002-05-13 00:00:00.0
Handler Name:	GARDNER TRACTOR SERVICE
Federal Waste Generator Description:	Not a generator, verified
State District Owner:	Not reported
Large Quantity Handler of Universal Waste:	No
Recognized Trader Importer:	No
Recognized Trader Exporter:	No
Spent Lead Acid Battery Importer:	No
Spent Lead Acid Battery Exporter:	No
Current Record:	Yes
Non Storage Recycler Activity:	Not reported
Electronic Manifest Broker:	Not reported

List of NAICS Codes and Descriptions:

NAICS Code:	11531
NAICS Description:	SUPPORT ACTIVITIES FOR FORESTRY

Facility Has Received Notices of Violations:

Violations:	No Violations Found
-------------	---------------------

Evaluation Action Summary:

Evaluations:	No Evaluations Found
--------------	----------------------

B18 **OC MOBILE MOTORSPORTS INC**
8042 CERRITOS UNIT G
STANTON, CA 90680

CERS HAZ WASTE **S123518275**
CERS **N/A**

< 1/8
1 ft.

Site 10 of 31 in cluster B

Relative:
Higher

CERS HAZ WASTE:

Actual:
71 ft.

Name:	OC MOBILE MOTORSPORTS INC
Address:	8042 CERRITOS UNIT G
City,State,Zip:	STANTON, CA 90680
Site ID:	416214
CERS ID:	10585285
CERS Description:	Hazardous Waste Generator

CERS:

Name:	OC MOBILE MOTORSPORTS INC
Address:	8042 CERRITOS UNIT G
City,State,Zip:	STANTON, CA 90680

Map ID
Direction
Distance
Elevation

MAP FINDINGS

Site

Database(s)

EDR ID Number
EPA ID Number

OC MOBILE MOTORSPORTS INC (Continued)

S123518275

Site ID: 416214
CERS ID: 10585285
CERS Description: Chemical Storage Facilities

Violations:

Site ID: 416214
Site Name: OC MOBILE MOTORSPORTS INC
Violation Date: 05-24-2019
Citation: HSC 6.95 25508(a)(1) - California Health and Safety Code, Chapter 6.95, Section(s) 25508(a)(1)

Violation Description: Failure to annually review and electronically certify that the business plan is complete and accurate on or before the annual due date.

Violation Notes: Returned to compliance on 01/22/2020. OBSERVATION: The business failed to electronically submit and certify that the business plan is complete, accurate, and in compliance with EPCRA on or before the annual due date of March 1st. CORRECTIVE ACTION: Electronically submit and certify that the business plan is complete, accurate, and in compliance with EPCRA within 30 days. On an ongoing basis, electronically submit and certify the business plan annually on or before the annual due date.

Violation Division: Orange County Environmental Health
Violation Program: HMRRP
Violation Source: CERS

Site ID: 416214
Site Name: OC MOBILE MOTORSPORTS INC
Violation Date: 10-16-2014
Citation: HSC 6.95 25508(a)(1) - California Health and Safety Code, Chapter 6.95, Section(s) 25508(a)(1)

Violation Description: Failure to complete and electronically submit hazardous material inventory information for all reportable hazardous materials on site at or above reportable quantities.

Violation Notes: Returned to compliance on 06/12/2017.
Violation Division: Orange County Environmental Health
Violation Program: HMRRP
Violation Source: CERS

Site ID: 416214
Site Name: OC MOBILE MOTORSPORTS INC
Violation Date: 05-24-2019
Citation: 40 CFR 1 262.34(d)(5)(ii) - U.S. Code of Federal Regulations, Title 40, Chapter 1, Section(s) 262.34(d)(5)(ii)

Violation Description: Failure to post the following information next to the telephone: (A) The name and telephone number of the emergency coordinator; (B) Location of fire extinguishers and spill control material, and, if present, fire alarm; and (C) The telephone number of the fire department, unless the facility has a direct alarm.

Violation Notes: Returned to compliance on 01/22/2020. OBSERVATION: Emergency information is not posted next to the telephone. CORRECTIVE ACTION: Complete and post all required emergency information next to the telephone. A follow-up inspection will be conducted within 30 days.

Violation Division: Orange County Environmental Health
Violation Program: HW
Violation Source: CERS

Site ID: 416214
Site Name: OC MOBILE MOTORSPORTS INC

Map ID
Direction
Distance
Elevation

MAP FINDINGS

Site

Database(s)

EDR ID Number
EPA ID Number

OC MOBILE MOTORSPORTS INC (Continued)

S123518275

Violation Date: 10-16-2014
Citation: HSC 6.95 25508(d) - California Health and Safety Code, Chapter 6.95, Section(s) 25508(d)
Violation Description: Failure to complete and/or electronically submit a business plan when storing/handling a hazardous material at or above reportable quantities.
Violation Notes: Returned to compliance on 06/12/2017.
Violation Division: Orange County Environmental Health
Violation Program: HMRRP
Violation Source: CERS

Site ID: 416214
Site Name: OC MOBILE MOTORSPORTS INC
Violation Date: 05-24-2019
Citation: 22 CCR 12 66262.40(a) - California Code of Regulations, Title 22, Chapter 12, Section(s) 66262.40(a)
Violation Description: Failure to keep a copy of each properly signed manifest for at least three years from the date the waste was accepted by the initial transporter. The manifest signed at the time the waste was accepted for transport shall be kept until receiving a signed copy from the designated facility which received the waste.
Violation Notes: Returned to compliance on 01/22/2020. OBSERVATION: Hazardous Waste Manifests for waste coolant were not available at the time of inspection. Facility must keep all hazardous waste manifests on site and available for inspection for 3 years. CORRECTIVE ACTION: Locate a copy of all manifests for waste coolant and maintain it on site. A follow-up inspection will be conducted within 30 days.
Violation Division: Orange County Environmental Health
Violation Program: HW
Violation Source: CERS

Site ID: 416214
Site Name: OC MOBILE MOTORSPORTS INC
Violation Date: 05-24-2019
Citation: HSC 6.5 25250.22 - California Health and Safety Code, Chapter 6.5, Section(s) 25250.22
Violation Description: Failure to properly manage used oil and/or fuel filters in accordance with the requirements.
Violation Notes: Returned to compliance on 01/22/2020. OBSERVATION: The drained used oil filters have been stored on site longer than the allowed accumulation time of one year. CORRECTIVE ACTION: Immediately have the drained used oil filters hauled by a registered hazardous waste hauler. Maintain bill of lading or manifests on site for review. A follow-up inspection will be conducted within 30 days.
Violation Division: Orange County Environmental Health
Violation Program: HW
Violation Source: CERS

Site ID: 416214
Site Name: OC MOBILE MOTORSPORTS INC
Violation Date: 05-24-2019
Citation: 40 CFR 1 265.31 - U.S. Code of Federal Regulations, Title 40, Chapter 1, Section(s) 265.31
Violation Description: Failure to maintain and operate the facility to minimize the possibility of a fire, explosion, or any unplanned sudden or non-sudden release of hazardous waste or hazardous waste constituents to air, soil, or surface water which could threaten human health or

Map ID
Direction
Distance
Elevation

MAP FINDINGS

Site

Database(s)

EDR ID Number
EPA ID Number

OC MOBILE MOTORSPORTS INC (Continued)

S123518275

Violation Notes: the environment.
OBSERVATION: Used oil was observed on the ground in the hazardous waste storage area. Waste oily water was observed on the ground by the roll-up doors of the shop. CORRECTIVE ACTION: Immediately clean up the used oil spill and ensure the absorbent are properly disposed of as hazardous waste. A follow-up inspection will be conducted within 30 days.

Violation Division: Orange County Environmental Health
Violation Program: HW
Violation Source: CERS

Site ID: 416214
Site Name: OC MOBILE MOTORSPORTS INC
Violation Date: 05-24-2019
Citation: 22 CCR 12 66262.34(f) - California Code of Regulations, Title 22, Chapter 12, Section(s) 66262.34(f)

Violation Description: Failure to properly label hazardous waste accumulation containers and portable tanks with the following requirements: "Hazardous Waste", name and address of the generator, physical and chemical characteristics of the Hazardous Waste, and starting accumulation date.

Violation Notes: Returned to compliance on 01/22/2020. OBSERVATION: One 55-gallon drum of waste coolant and one 110 gallon container of waste oil located in the shop was observed without the following information on the label: accumulation start date, contents composition, physical state, and hazardous properties. CORRECTIVE ACTION: Immediately label the containers with the appropriate information listed above. A follow-up inspection will be conducted within 30 days.

Violation Division: Orange County Environmental Health
Violation Program: HW
Violation Source: CERS

Site ID: 416214
Site Name: OC MOBILE MOTORSPORTS INC
Violation Date: 01-22-2020
Citation: HSC 6.95 25508(a)(1) - California Health and Safety Code, Chapter 6.95, Section(s) 25508(a)(1)

Violation Description: Failure to annually review and electronically certify that the business plan is complete and accurate on or before the annual due date.

Violation Notes: OBSERVATION: The business failed to electronically submit and certify that the business plan is complete and accurate on or before the annual due date of March 1st of every calendar year. Business was notified on 5/24/2019 of failure to annually review and electronically submit the hazardous business plan. Violation has been elevated to Class II. CORRECTIVE ACTION: Immediately electronically submit and certify that the business plan is complete and accurate within 15 days via the California Environmental Reporting System (CERS) at cers.calepa.ca.gov. On an ongoing basis, electronically submit and certify the business plan annually on or before the annual due date of March 1st of every year.

Violation Division: Orange County Environmental Health
Violation Program: HMRRP
Violation Source: CERS

Evaluation:
Eval General Type: Other/Unknown

Map ID
Direction
Distance
Elevation

MAP FINDINGS

Site

Database(s)

EDR ID Number
EPA ID Number

OC MOBILE MOTORSPORTS INC (Continued)

S123518275

Eval Date: 01-22-2020
Violations Found: No
Eval Type: Other, not routine, done by local agency
Eval Notes: INSPECTOR COMMENT: On-site for a hazardous waste generator follow-up inspection. The following documents were available for verification: - Consolidated hazardous waste manifests, include drained used oil filters - Hazardous waste label present and properly completed on all hazardous waste containers - Emergency information was posted in the office area The following violations have been corrected: I474 - Signed copy of hazardous waste manifests kept for 3 years I400 - Labeled all containers or portable tanks containing hazardous waste I375 - Properly manages used oil and fuel filters I473 - Posted emergency information next to the telephone Observed hydraulic oil leaking in puddles by the car lift and small amount of used oil accumulating on the ground near the waste oil containers. Discussed housekeeping issues with Mr. Rodriguez. The following violation is still OUTSTANDING and must be corrected IMMEDIATELY: I014 - Maintains and [Truncated]

Eval Division: Orange County Environmental Health
Eval Program: HW
Eval Source: CERS

Eval General Type: Other/Unknown
Eval Date: 08-25-2015
Violations Found: No
Eval Type: Other, not routine, done by local agency
Eval Notes: Spoke to owner for billing questions
Eval Division: Orange County Environmental Health
Eval Program: HMRRP
Eval Source: CERS

Eval General Type: Compliance Evaluation Inspection
Eval Date: 08-28-2018
Violations Found: No
Eval Type: Routine done by local agency
Eval Notes: On site to conduct a routine Hazardous Materials Disclosure and Business Emergency Plan (HMBP) inspection. The facility has the following hazardous materials on site in quantities that meet disclosure thresholds: - Waste coolant, 55 gallons - Waste oil, 110 gallons The facility has submitted an HMBP to California Environmental Reporting System under CERS ID 10585285. The submittal was declined due to inadequacy. Worked with Nohemi on correcting all submittal elements and recreating the hazardous materials inventory and emergency response plan. The facility's HMBP was submitted this date and will be reviewed and accepted. No violations were observed during this inspection. A copy of the inspection report was sent to Nohemi Gamero at ocmobilemotorsport@gmail.com.

Eval Division: Orange County Environmental Health
Eval Program: HMRRP
Eval Source: CERS

Eval General Type: Compliance Evaluation Inspection
Eval Date: 08-28-2018
Violations Found: No
Eval Type: Routine done by local agency
Eval Notes: On site to conduct a routine Hazardous Waste inspection. No violations were observed during this inspection. A copy of the inspection report

Map ID
Direction
Distance
Elevation

MAP FINDINGS

Site

Database(s)

EDR ID Number
EPA ID Number

OC MOBILE MOTORSPORTS INC (Continued)

S123518275

was sent to Nohemi Gamero at ocmobilemotorsport@gmail.com.
Eval Division: Orange County Environmental Health
Eval Program: HW
Eval Source: CERS

Eval General Type: Compliance Evaluation Inspection
Eval Date: 01-14-2014
Violations Found: No
Eval Type: Routine done by local agency
Eval Notes: O C MOBILE MOTORSPORT 8042 CERRITOS UNIT G STANTON CA 90680
714-313-2942 OWNERS NOLTEMI GAMERO AND FAFTALI RODRIGUEZ OUT OF
BUSINESS BEFORE JULY 2013 NEW BUSINESS AT SITE IS O C MOBILE
MOTORSPORT 8042 CERRITOS UNIT G STANTON CA 90680 714-313-2942 OWNERS
NOLTEMI GAMERO AND FAFTALI RODRIGUEZ mimi023@msn.com waste oil,
coolant, and waste oil filters generated at site Discussed requirement
for Hazardous Material Business Emergency Plan (HMBEP) to be completed
by businesses that have 55 gallons of a liquid, 500 pounds of a solid
, or 200 cubic feet of a gas stored at site. See www.esubmit.ocgov.com
for information on completing the HMBEP.

Eval Division: Orange County Environmental Health
Eval Program: HW
Eval Source: CERS

Eval General Type: Other/Unknown
Eval Date: 01-22-2020
Violations Found: Yes
Eval Type: Other, not routine, done by local agency
Eval Notes: INSPECTOR COMMENT: On-site for a follow-up Hazardous Materials
Business Plan inspection. The following hazardous material was
observed on site over reportable quantities: - Waste Oil Facility was
previous notified on 5/24/2019 the annual recertification for 2019 was
not received. The following violation remains outstanding and has been
elevated to Class II: I463 - Business plan has not been reviewed and
electronically certified as complete/accurate on or before the due
date (March 1st annually).

Eval Division: Orange County Environmental Health
Eval Program: HMRRP
Eval Source: CERS

Eval General Type: Other/Unknown
Eval Date: 03-17-2015
Violations Found: No
Eval Type: Other, not routine, done by local agency
Eval Notes: Reviewed file for Steve Pilon
Eval Division: Orange County Environmental Health
Eval Program: HW
Eval Source: CERS

Eval General Type: Other/Unknown
Eval Date: 04-19-2017
Violations Found: No
Eval Type: Other, not routine, done by local agency
Eval Notes: Received phone call from Nohemi Gamero requesting help with annual
HMBP submission. Provided Nohemi instruction on how to resubmit based
upon old submission.

Eval Division: Orange County Environmental Health
Eval Program: HMRRP

Map ID
Direction
Distance
Elevation

MAP FINDINGS

Site

Database(s)

EDR ID Number
EPA ID Number

OC MOBILE MOTORSPORTS INC (Continued)

S123518275

Eval Source: CERS

Eval General Type: Other/Unknown
Eval Date: 04-22-2020
Violations Found: No
Eval Type: Other, not routine, done by local agency
Eval Notes: The purpose of this offsite reinspection is to follow up on the violation cited on the previous inspection report. The business has re-submitted the following documents in CERS: - Business Activities - Business Owner/Operator Identification - Hazardous Materials Inventory - Site Map - Emergency Response Plan/Training Plan The CERS submittal was reviewed and ACCEPTED by this agency. Violation I463 has been corrected. No violations remain under the Hazardous Materials Disclosure program. Please note: The business is required to review the CERS electronic submittal annually and resubmit between January 1st and March 1st of each year. A copy of this report will be emailed to: Nohemi Gamero, Environmental Contact <ocmobilemotorsport@gmail.com>

Eval Division: Orange County Environmental Health
Eval Program: HMRRP
Eval Source: CERS

Eval General Type: Other/Unknown
Eval Date: 05-15-2017
Violations Found: No
Eval Type: Other, not routine, done by local agency
Eval Notes: Reviewed facility's CERS HMBP submission. Facility information accepted. Hazardous Materials Inventory and Emergency Response and Training Plans not accepted. Hazardous Materials Inventory - For all materials, please adjust the maximum daily amounts. This number should reflect the maximum daily amount of that material you have on site on any given day. For example, if you usually have 2 filled 55 gallon drums of new oil, the maximum daily amount should be 110 gallons. Site Map - The maps submitted cannot be opened. Please submit new site maps with the following information: north orientation, loading areas and internal roads if applicable, adjacent streets, storm drains and sewers, access and exit points, emergency gas/water/electric shutoffs, evacuation staging areas, hazardous material storage and handling areas, and emergency response equipment (fire extinguishers and hydrants). The emergency response and training plan submitted cannot be opened, please submit a [Truncated]

Eval Division: Orange County Environmental Health
Eval Program: HMRRP
Eval Source: CERS

Eval General Type: Compliance Evaluation Inspection
Eval Date: 05-24-2019
Violations Found: Yes
Eval Type: Routine done by local agency
Eval Notes: INSPECTOR COMMENT: On-site for a hazardous materials business plan inspection. The following hazardous materials were observed on site over reportable quantities: - Waste Oil

Eval Division: Orange County Environmental Health
Eval Program: HMRRP
Eval Source: CERS

Eval General Type: Compliance Evaluation Inspection

Map ID
Direction
Distance
Elevation

MAP FINDINGS

Site

Database(s)

EDR ID Number
EPA ID Number

OC MOBILE MOTORSPORTS INC (Continued)

S123518275

Eval Date: 05-24-2019
Violations Found: Yes
Eval Type: Routine done by local agency
Eval Notes: INSPECTOR COMMENT: On-site for a hazardous waste generator inspection and a complaint. Facility generates the following waste streams: - Waste oil - Waste antifreeze - Drained used oil filters Walk-through of the shop and the perimeter of the business. Noted spills of used oil inside the shop by the hazardous waste storage area and spill of oil water by the front of the shop at the roll-up doors and at the front driveway. Discussed proper management of hazardous waste and spills with Luis Rodriguez.

Eval Division: Orange County Environmental Health
Eval Program: HW
Eval Source: CERS

Eval General Type: Other/Unknown
Eval Date: 08-07-2015
Violations Found: No
Eval Type: Other, not routine, done by local agency
Eval Notes: Not reported
Eval Division: Orange County Environmental Health
Eval Program: HMRRP
Eval Source: CERS

Eval General Type: Other/Unknown
Eval Date: 08-19-2015
Violations Found: No
Eval Type: Other, not routine, done by local agency
Eval Notes: Spoke to Nohemi Gamero at the front desk on this date. she indicated that facility has change to an INC. This agency will go out and do a A01.

Eval Division: Orange County Environmental Health
Eval Program: HW
Eval Source: CERS

Eval General Type: Compliance Evaluation Inspection
Eval Date: 09-02-2015
Violations Found: No
Eval Type: Routine done by local agency
Eval Notes: On site to conduct a Hazardous Materials chemical inventory and business emergency plan inspection this date, consent to enter, inspect and take photographs was given by Nohemi Gamero Hazardous materials storage area were reviewed at this time. The facility has the following hazardous materials that exceed the required disclosure quantities: --Antifreeze 55 gallons -- Used oil 110 gallons -- New oil 55 gallons On this date helped Nohemi get a user name and password and imputed chemical inventory into E-submit. .

Eval Division: Orange County Environmental Health
Eval Program: HMRRP
Eval Source: CERS

Eval General Type: Compliance Evaluation Inspection
Eval Date: 09-02-2015
Violations Found: No
Eval Type: Routine done by local agency
Eval Notes: On site to conduct a Hazardous Waste Inspection. Met with who explained the process, escorted me through the site and gave consent

Map ID
Direction
Distance
Elevation

MAP FINDINGS

Site

Database(s)

EDR ID Number
EPA ID Number

OC MOBILE MOTORSPORTS INC (Continued)

S123518275

to enter/inspect. Facility contains: waste oil, waste antifreeze and used oil filters. Hazardous waste containers are properly labeled and covered. All containers storing hazardous waste must be labeled with the following information: 1. The words G HAZARDOUS WasteG 2. Waste (name) 3. Hazardous property of the waste (e.g. G toxic, flammable, corrosive, etc.) 4. Physical state of the waste (liquid or solid) 5. Name and address of the business. 6. Accumulation date (date the first drop of waste has been placed in container) Documents Available for review: 1. Hazardous waste Manifest/Receipts (keep a copy on site for three years). 2. Hazardous Waste Emergency Response information. .

Eval Division: Orange County Environmental Health
Eval Program: HW
Eval Source: CERS

Eval General Type: Other/Unknown
Eval Date: 09-02-2015
Violations Found: No
Eval Type: Other, not routine, done by local agency
Eval Notes: REVIEWED FILE
Eval Division: Orange County Environmental Health
Eval Program: HW
Eval Source: CERS

Eval General Type: Other/Unknown
Eval Date: 10-02-2015
Violations Found: No
Eval Type: Other, not routine, done by local agency
Eval Notes: Esubmit submittal has been accepted.
Eval Division: Orange County Environmental Health
Eval Program: HMRRP
Eval Source: CERS

Eval General Type: Other/Unknown
Eval Date: 10-16-2014
Violations Found: Yes
Eval Type: Other, not routine, done by local agency
Eval Notes: Orange County Environmental Health as the Certified Unified Program Agency (OC CUPA) is the administrating agency for the Hazardous Materials Disclosure and Business Emergency Plan programs (HMD/BEP) previously administered by the Orange County Fire Authority. During the months of August and December of 2013, the OC CUPA sent out letters to regulated businesses requesting them to electronically submit their HMD/BEP forms. Electronic submission of these forms is a legal requirement. Failure to submit HMD/BEP forms is in violation of the California Health & Safety Code Chapter 6.95. According to our records there is no electronic submission for this facility. Please go to www.esubmit.ocgov.com to request a username and password and submit your HMD/BEP forms within the next 30 days. Businesses may also submit forms via the California Environmental Reporting System. Please verify that all owner information that is prepopulated on the E-Submit Portal is still [Truncated]

Eval Division: Orange County Environmental Health
Eval Program: HMRRP
Eval Source: CERS

Eval General Type: Other/Unknown
Eval Date: 12-11-2015

Map ID
Direction
Distance
Elevation

MAP FINDINGS

Site

Database(s)

EDR ID Number
EPA ID Number

OC MOBILE MOTORSPORTS INC (Continued)

S123518275

Violations Found: No
Eval Type: Other, not routine, done by local agency
Eval Notes: Emailed: Account balance is 0 at this time.
Eval Division: Orange County Environmental Health
Eval Program: HMRRP
Eval Source: CERS

Enforcement Action:

Site ID: 416214
Site Name: OC MOBILE MOTORSPORTS INC
Site Address: 8042 CERRITOS UNIT G
Site City: STANTON
Site Zip: 90680
Enf Action Date: 08-07-2015
Enf Action Type: Notice of Violation (Unified Program)
Enf Action Description: Notice of Violation Issued by the Inspector at the Time of Inspection
Enf Action Notes: Failure to Electronically Submit HMD/BEP.
Enf Action Division: Orange County Environmental Health
Enf Action Program: UNSPEC
Enf Action Source: CERS

Affiliation:

Affiliation Type Desc: CUPA District
Entity Name: Orange County Env Health
Entity Title: Not reported
Affiliation Address: 1241 East Dyer Road Suite 120
Affiliation City: Santa Ana
Affiliation State: CA
Affiliation Country: Not reported
Affiliation Zip: 92705-5611
Affiliation Phone: (714) 433-6406

Affiliation Type Desc: Environmental Contact
Entity Name: Nohemi Gamero
Entity Title: Not reported
Affiliation Address: 8042 Cerritos Ave. Unit G
Affiliation City: Stanton
Affiliation State: CA
Affiliation Country: Not reported
Affiliation Zip: 90680
Affiliation Phone: Not reported

Affiliation Type Desc: Document Preparer
Entity Name: Nohemi Gamero
Entity Title: Not reported
Affiliation Address: Not reported
Affiliation City: Not reported
Affiliation State: Not reported
Affiliation Country: Not reported
Affiliation Zip: Not reported
Affiliation Phone: Not reported

Affiliation Type Desc: Legal Owner
Entity Name: OC MOBILE MOTORSPORTS INC
Entity Title: Not reported
Affiliation Address: 8042 CERRITOS AVE UNIT G

Map ID
Direction
Distance
Elevation

MAP FINDINGS

Site

Database(s)

EDR ID Number
EPA ID Number

OC MOBILE MOTORSPORTS INC (Continued)

S123518275

Affiliation City: STANTON
Affiliation State: CA
Affiliation Country: United States
Affiliation Zip: 90680
Affiliation Phone: (714) 313-3153

Affiliation Type Desc: Operator
Entity Name: Nohemi Gamero
Entity Title: Not reported
Affiliation Address: Not reported
Affiliation City: Not reported
Affiliation State: Not reported
Affiliation Country: Not reported
Affiliation Zip: Not reported
Affiliation Phone: (714) 313-3153

Affiliation Type Desc: Identification Signer
Entity Name: Nohemi Gamero
Entity Title: Operator
Affiliation Address: Not reported
Affiliation City: Not reported
Affiliation State: Not reported
Affiliation Country: Not reported
Affiliation Zip: Not reported
Affiliation Phone: Not reported

Affiliation Type Desc: Parent Corporation
Entity Name: OC MOBILE MOTORSPORTS
Entity Title: Not reported
Affiliation Address: Not reported
Affiliation City: Not reported
Affiliation State: Not reported
Affiliation Country: Not reported
Affiliation Zip: Not reported
Affiliation Phone: Not reported

Affiliation Type Desc: Facility Mailing Address
Entity Name: Mailing Address
Entity Title: Not reported
Affiliation Address: 8042 CERRITOS AVE UNIT G
Affiliation City: STANTON
Affiliation State: CA
Affiliation Country: Not reported
Affiliation Zip: 90680
Affiliation Phone: Not reported

B19
< 1/8
1 ft.
STERLING PAVING CO INC
10552 CHESTNUT AVE
STANTON, CA 90680
Site 11 of 31 in cluster B

HIST UST **U001565209**
N/A

Relative: HIST UST:
Higher Name: STERLING PAVING CO INC
Actual: Address: 10552 CHESTNUT AVE
71 ft. City,State,Zip: STANTON, CA 90680
File Number: 0002EE98

Map ID
Direction
Distance
Elevation

MAP FINDINGS

Site

Database(s)

EDR ID Number
EPA ID Number

STERLING PAVING CO INC (Continued)

U001565209

URL: <http://geotracker.waterboards.ca.gov/ustpdfs/pdf/0002EE98.pdf>
Region: STATE
Facility ID: 00000052480
Facility Type: Other
Other Type: PAVING CONTRACTOR
Contact Name: Not reported
Telephone: 7148263131
Owner Name: STEPHEN G SMILEY & ANTHONY P.
Owner Address: 10552 CHESTNUT AVE.
Owner City,St,Zip: STANTON, CA 90680
Total Tanks: 0001

Tank Num: 001
Container Num: 1
Year Installed: Not reported
Tank Capacity: 00004000
Tank Used for: PRODUCT
Type of Fuel: UNLEADED
Container Construction Thickness: Not reported
Leak Detection: None

[Click here for Geo Tracker PDF:](#)

20

< 1/8
1 ft.

**10545 COURT STREET
STANTON, CA**

**CHMIRS S106399152
N/A**

**Relative:
Higher
Actual:
71 ft.**

CHMIRS:
Name: Not reported
Address: 10545 COURT STREET
City,State,Zip: STANTON, CA
OES Incident Number: 3-0494
OES notification: 01/25/2003
OES Date: Not reported
OES Time: Not reported
Date Completed: Not reported
Property Use: Not reported
Agency Id Number: Not reported
Agency Incident Number: Not reported
Time Notified: Not reported
Time Completed: Not reported
Surrounding Area: Not reported
Estimated Temperature: Not reported
Property Management: Not reported
More Than Two Substances Involved?: Not reported
Resp Agncy Personel # Of Decontaminated: Not reported
Responding Agency Personel # Of Injuries: Not reported
Responding Agency Personel # Of Fatalities: Not reported
Others Number Of Decontaminated: Not reported
Others Number Of Injuries: Not reported
Others Number Of Fatalities: Not reported
Vehicle Make/year: Not reported
Vehicle License Number: Not reported
Vehicle State: Not reported
Vehicle Id Number: Not reported
CA DOT PUC/ICC Number: Not reported
Company Name: Not reported

Map ID
Direction
Distance
Elevation

MAP FINDINGS

Site

Database(s)

EDR ID Number
EPA ID Number

(Continued)

S106399152

Reporting Officer Name/ID:	Not reported
Report Date:	Not reported
Facility Telephone:	Not reported
Waterway Involved:	Unknown
Waterway:	Catch Basin
Spill Site:	Not reported
Cleanup By:	Responsible Party
Containment:	Not reported
What Happened:	Not reported
Type:	Not reported
Measure:	Not reported
Other:	Not reported
Date/Time:	Not reported
Year:	2003
Agency:	Orange Co Sanitation Dist
Incident Date:	1/25/200312:00:00 AM
Admin Agency:	Orange County Emergency Managment Div
Amount:	Not reported
Contained:	Yes
Site Type:	Road
E Date:	Not reported
Substance:	Sewage
Gallons:	0.000000
Unknown:	0
Substance #2:	Not reported
Substance #3:	Not reported
Evacuations:	0
Number of Injuries:	0
Number of Fatalities:	0
#1 Pipeline:	Not reported
#2 Pipeline:	Not reported
#3 Pipeline:	Not reported
#1 Vessel >= 300 Tons:	Not reported
#2 Vessel >= 300 Tons:	Not reported
#3 Vessel >= 300 Tons:	Not reported
Evacs:	Not reported
Injuries:	Not reported
Fatals:	Not reported
Comments:	Not reported
Description:	Substance was released from a manhole due to grease blocking the line. Substance has been contained. Substance went into a catch basin. Vacuum truck is on scene.

B21 ADVANCED AUTOMOTIVE
10540 BEACH BLVD
< 1/8 STANTON, CA 90680
1 ft.

Site 12 of 31 in cluster B

HAZNET S113797307
HWTS N/A

Relative:
Higher
Actual:
70 ft.

HAZNET:	
Name:	ADVANCED AUTOMOTIVE
Address:	10540 BEACH BLVD
Address 2:	Not reported
City,State,Zip:	STANTON, CA 906802335
Contact:	JOHN VARUJAN KARAKESISOGLU
Telephone:	7149951872
Mailing Name:	Not reported

Map ID
Direction
Distance
Elevation

MAP FINDINGS

Site

Database(s)

EDR ID Number
EPA ID Number

ADVANCED AUTOMOTIVE (Continued)

S113797307

Mailing Address: 10540 BEACH BLVD

Year: 2015
Gepaid: CAL000299465
TSD EPA ID: CAD099452708
CA Waste Code: 221 - Waste oil and mixed oil
Disposal Method: H039 - Other Recovery Of Reclamation For Reuse Including Acid
Regeneration, Organics Recovery Ect
Tons: 0.722

Year: 2014
Gepaid: CAL000299465
TSD EPA ID: CAD099452708
CA Waste Code: 221 - Waste oil and mixed oil
Disposal Method: H039 - Other Recovery Of Reclamation For Reuse Including Acid
Regeneration, Organics Recovery Ect
Tons: 0.57

Year: 2013
Gepaid: CAL000299465
TSD EPA ID: CAD099452708
CA Waste Code: 221 - Waste oil and mixed oil
Disposal Method: H039 - Other Recovery Of Reclamation For Reuse Including Acid
Regeneration, Organics Recovery Ect
Tons: 0.684

Year: 2012
Gepaid: CAL000299465
TSD EPA ID: CAD099452708
CA Waste Code: 221 - Waste oil and mixed oil
Disposal Method: H039 - Other Recovery Of Reclamation For Reuse Including Acid
Regeneration, Organics Recovery Ect
Tons: 0.855

Additional Info:

Year: 2014
Gen EPA ID: CAL000299465

Shipment Date: 20140731
Creation Date: 11/3/2014 22:14:33
Receipt Date: 20140731
Manifest ID: 012445827JJJ
Trans EPA ID: CAL000360685
Trans Name: MOVEEL FUEL
Trans 2 EPA ID: Not reported
Trans 2 Name: Not reported
TSD EPA ID: CAD099452708
Trans Name: INDUSTRIAL SERVICE OIL CO INC
TSD EPA ID: Not reported
TSD EPA Name: Not reported
Waste Code Description: 221 - Waste oil and mixed oil
RCRA Code: Not reported
Meth Code: H039 - Other Recovery Of Reclamation For Reuse Including Acid
Regeneration, Organics Recovery Ect
Quantity Tons: 0.57
Waste Quantity: 150

Map ID
Direction
Distance
Elevation

MAP FINDINGS

Site

Database(s)

EDR ID Number
EPA ID Number

ADVANCED AUTOMOTIVE (Continued)

S113797307

Quantity Unit: G
Additional Code 1: Not reported
Additional Code 2: Not reported
Additional Code 3: Not reported
Additional Code 4: Not reported
Additional Code 5: Not reported

Additional Info:

Year: 2015
Gen EPA ID: CAL000299465

Shipment Date: 20150618
Creation Date: 9/11/2015 22:15:30
Receipt Date: 20150624
Manifest ID: 014111679JJJ
Trans EPA ID: CAL000404261
Trans Name: MOVEEL LUBE LLC
Trans 2 EPA ID: Not reported
Trans 2 Name: Not reported
TSDF EPA ID: CAD099452708
Trans Name: INDUSTRIAL SERVICE OIL CO INC
TSDF Alt EPA ID: Not reported
TSDF Alt Name: Not reported
Waste Code Description: 221 - Waste oil and mixed oil
RCRA Code: Not reported
Meth Code: H039 - Other Recovery Of Reclamation For Reuse Including Acid
Regeneration, Organics Recovery Ect
Quantity Tons: 0.722
Waste Quantity: 190
Quantity Unit: G
Additional Code 1: Not reported
Additional Code 2: Not reported
Additional Code 3: Not reported
Additional Code 4: Not reported
Additional Code 5: Not reported

Additional Info:

Year: 2012
Gen EPA ID: CAL000299465

Shipment Date: 20121218
Creation Date: 2/17/2013 22:15:06
Receipt Date: 20121218
Manifest ID: 010569338JJJ
Trans EPA ID: CAL000360685
Trans Name: MOVEEL FUEL
Trans 2 EPA ID: Not reported
Trans 2 Name: Not reported
TSDF EPA ID: CAD099452708
Trans Name: INDUSTRIAL SERVICE OIL CO INC
TSDF Alt EPA ID: Not reported
TSDF Alt Name: Not reported
Waste Code Description: 221 - Waste oil and mixed oil
RCRA Code: Not reported
Meth Code: H039 - Other Recovery Of Reclamation For Reuse Including Acid
Regeneration, Organics Recovery Ect

Map ID
Direction
Distance
Elevation

MAP FINDINGS

Site

Database(s)

EDR ID Number
EPA ID Number

ADVANCED AUTOMOTIVE (Continued)

S113797307

Quantity Tons:	0.475
Waste Quantity:	125
Quantity Unit:	G
Additional Code 1:	Not reported
Additional Code 2:	Not reported
Additional Code 3:	Not reported
Additional Code 4:	Not reported
Additional Code 5:	Not reported
Shipment Date:	20120320
Creation Date:	4/25/2012 20:30:21
Receipt Date:	20120320
Manifest ID:	009635166JJK
Trans EPA ID:	CAL000360685
Trans Name:	MOVEEL FUEL
Trans 2 EPA ID:	Not reported
Trans 2 Name:	Not reported
TSDF EPA ID:	CAD099452708
Trans Name:	INDUSTRIAL SERVICE OIL CO INC
TSDF Alt EPA ID:	Not reported
TSDF Alt Name:	Not reported
Waste Code Description:	221 - Waste oil and mixed oil
RCRA Code:	Not reported
Meth Code:	H039 - Other Recovery Of Reclamation For Reuse Including Acid Regeneration, Organics Recovery Ect
Quantity Tons:	0.38
Waste Quantity:	100
Quantity Unit:	G
Additional Code 1:	Not reported
Additional Code 2:	Not reported
Additional Code 3:	Not reported
Additional Code 4:	Not reported
Additional Code 5:	Not reported
Additional Info:	
Year:	2013
Gen EPA ID:	CAL000299465
Shipment Date:	20131125
Creation Date:	1/29/2014 22:15:06
Receipt Date:	20131129
Manifest ID:	011257989JJK
Trans EPA ID:	CAL000360685
Trans Name:	MOVEEL FUEL
Trans 2 EPA ID:	Not reported
Trans 2 Name:	Not reported
TSDF EPA ID:	CAD099452708
Trans Name:	INDUSTRIAL SERVICE OIL CO INC
TSDF Alt EPA ID:	Not reported
TSDF Alt Name:	Not reported
Waste Code Description:	221 - Waste oil and mixed oil
RCRA Code:	Not reported
Meth Code:	H039 - Other Recovery Of Reclamation For Reuse Including Acid Regeneration, Organics Recovery Ect
Quantity Tons:	0.684
Waste Quantity:	180
Quantity Unit:	G

Map ID
Direction
Distance
Elevation

MAP FINDINGS

Site

Database(s)

EDR ID Number
EPA ID Number

ADVANCED AUTOMOTIVE (Continued)

S113797307

Additional Code 1: Not reported
Additional Code 2: Not reported
Additional Code 3: Not reported
Additional Code 4: Not reported
Additional Code 5: Not reported

HWTS:

Name: ADVANCED AUTOMOTIVE
Address: 10540 BEACH BLVD
Address 2: Not reported
City,State,Zip: STANTON, CA 906802335
EPA ID: CAL000299465
Inactive Date: 06/30/2018
Create Date: 10/14/2005
Last Act Date: 10/10/2018
Mailing Name: Not reported
Mailing Address: 10540 BEACH BLVD
Mailing Address 2: Not reported
Mailing City,State,Zip: STANTON, CA 906802335
Owner Name: VARUJAN KARAKESISOGLU
Owner Address: 10540 BEACH BLVD
Owner Address 2: Not reported
Owner City,State,Zip: STANTON, CA 906802335
Contact Name: JOHN VARUJAN KARAKESISOGLU
Contact Address: 10540 BEACH BLVD
Contact Address 2: Not reported
City,State,Zip: STANTON, CA 90680

NAICS:

EPA ID: CAL000299465
Create Date: 2005-10-14 13:48:59.763
NAICS Code: 811111
NAICS Description: General Automotive Repair
Issued EPA ID Date: 2005-10-14 13:48:59.73300
Inactive Date: 2018-06-30 00:00:00
Facility Name: ADVANCED AUTOMOTIVE
Facility Address: 10540 BEACH BLVD
Facility Address 2: Not reported
Facility City: STANTON
Facility County: Not reported
Facility State: CA
Facility Zip: 906802335

B22

**HENRYS TIRES
8042 CERRITOS AVE STE A
STANTON, CA 90680**

RCRA NonGen / NLR

**1025869113
CAL000398537**

**< 1/8
1 ft.**

Site 13 of 31 in cluster B

**Relative:
Higher
Actual:
71 ft.**

RCRA NonGen / NLR:
Date Form Received by Agency: 2014-07-09 00:00:00.0
Handler Name: HENRYS TIRES
Handler Address: 8042 CERRITOS AVE STE A
Handler City,State,Zip: STANTON, CA 90680-2404
EPA ID: CAL000398537
Contact Name: RUFINA MARTINEZ
Contact Address: 8042 CERRITOS AVE STE A

Map ID
Direction
Distance
Elevation

MAP FINDINGS

Site

Database(s)

EDR ID Number
EPA ID Number

HENRYS TIRES (Continued)

1025869113

Contact City,State,Zip:	STANTON, CA 90680-2404
Contact Telephone:	714-484-4791
Contact Fax:	714-484-6629
Contact Email:	RUFFYHER@YAHOO.COM
Contact Title:	Not reported
EPA Region:	09
Land Type:	Not reported
Federal Waste Generator Description:	Not a generator, verified
Non-Notifier:	Not reported
Biennial Report Cycle:	Not reported
Accessibility:	Not reported
Active Site Indicator:	Handler Activities
State District Owner:	Not reported
State District:	Not reported
Mailing Address:	8042 CERRITOS AVE STE A
Mailing City,State,Zip:	STANTON, CA 90680-2404
Owner Name:	HENRYS TIRES
Owner Type:	Other
Operator Name:	RUFINA MARTINEZ
Operator Type:	Other
Short-Term Generator Activity:	No
Importer Activity:	No
Mixed Waste Generator:	No
Transporter Activity:	No
Transfer Facility Activity:	No
Recycler Activity with Storage:	Yes
Small Quantity On-Site Burner Exemption:	No
Smelting Melting and Refining Furnace Exemption:	No
Underground Injection Control:	No
Off-Site Waste Receipt:	No
Universal Waste Indicator:	Yes
Universal Waste Destination Facility:	Yes
Federal Universal Waste:	No
Active Site Fed-Reg Treatment Storage and Disposal Facility:	Not reported
Active Site Converter Treatment storage and Disposal Facility:	Not reported
Active Site State-Reg Treatment Storage and Disposal Facility:	Not reported
Active Site State-Reg Handler:	---
Federal Facility Indicator:	Not reported
Hazardous Secondary Material Indicator:	N
Sub-Part K Indicator:	Not reported
Commercial TSD Indicator:	No
Treatment Storage and Disposal Type:	Not reported
2018 GPRA Permit Baseline:	Not on the Baseline
2018 GPRA Renewals Baseline:	Not on the Baseline
Permit Renewals Workload Universe:	Not reported
Permit Workload Universe:	Not reported
Permit Progress Universe:	Not reported
Post-Closure Workload Universe:	Not reported
Closure Workload Universe:	Not reported
202 GPRA Corrective Action Baseline:	No
Corrective Action Workload Universe:	No
Subject to Corrective Action Universe:	No
Non-TSDFs Where RCRA CA has Been Imposed Universe:	No
TSDFs Potentially Subject to CA Under 3004 (u)/(v) Universe:	No
TSDFs Only Subject to CA under Discretionary Auth Universe:	No
Corrective Action Priority Ranking:	No NCAPS ranking
Environmental Control Indicator:	No

Map ID
Direction
Distance
Elevation

MAP FINDINGS

Site

Database(s)

EDR ID Number
EPA ID Number

HENRYS TIRES (Continued)

1025869113

Institutional Control Indicator:	No
Human Exposure Controls Indicator:	N/A
Groundwater Controls Indicator:	N/A
Operating TSD Universe:	Not reported
Full Enforcement Universe:	Not reported
Significant Non-Complier Universe:	No
Unaddressed Significant Non-Complier Universe:	No
Addressed Significant Non-Complier Universe:	No
Significant Non-Complier With a Compliance Schedule Universe:	No
Financial Assurance Required:	Not reported
Handler Date of Last Change:	2019-06-28 17:06:56.0
Recognized Trader-Importer:	No
Recognized Trader-Exporter:	No
Importer of Spent Lead Acid Batteries:	No
Exporter of Spent Lead Acid Batteries:	No
Recycler Activity Without Storage:	No
Manifest Broker:	No
Sub-Part P Indicator:	No

Handler - Owner Operator:

Owner/Operator Indicator:	Owner
Owner/Operator Name:	HENRYS TIRES
Legal Status:	Other
Date Became Current:	Not reported
Date Ended Current:	Not reported
Owner/Operator Address:	8042 CERRITOS AVE STE A
Owner/Operator City,State,Zip:	STANTON, CA 90680-2404
Owner/Operator Telephone:	714-483-7796
Owner/Operator Telephone Ext:	Not reported
Owner/Operator Fax:	Not reported
Owner/Operator Email:	Not reported

Owner/Operator Indicator:	Operator
Owner/Operator Name:	RUFINA MARTINEZ
Legal Status:	Other
Date Became Current:	Not reported
Date Ended Current:	Not reported
Owner/Operator Address:	8042 CERRITOS AVE STE A
Owner/Operator City,State,Zip:	STANTON, CA 90680-2404
Owner/Operator Telephone:	714-484-4791
Owner/Operator Telephone Ext:	Not reported
Owner/Operator Fax:	Not reported
Owner/Operator Email:	Not reported

Historic Generators:

Receive Date:	2014-07-09 00:00:00.0
Handler Name:	HENRYS TIRES
Federal Waste Generator Description:	Not a generator, verified
State District Owner:	Not reported
Large Quantity Handler of Universal Waste:	No
Recognized Trader Importer:	Not reported
Recognized Trader Exporter:	Not reported
Spent Lead Acid Battery Importer:	Not reported
Spent Lead Acid Battery Exporter:	Not reported
Current Record:	Yes

Map ID
Direction
Distance
Elevation

MAP FINDINGS

Site

Database(s)

EDR ID Number
EPA ID Number

HENRYS TIRES (Continued)

1025869113

Non Storage Recycler Activity: Not reported
Electronic Manifest Broker: Not reported

List of NAICS Codes and Descriptions:

NAICS Code: 811111
NAICS Description: GENERAL AUTOMOTIVE REPAIR

Facility Has Received Notices of Violations:

Violations: No Violations Found

Evaluation Action Summary:

Evaluations: No Evaluations Found

B23 **ADVANCED AUTOMOTIVE**
10540 BEACH BLVD
< 1/8 STANTON, CA 90680
1 ft.

FINDS **1024679231**
ECHO **N/A**

Site 14 of 31 in cluster B

Relative:
Higher
Actual:
70 ft.

FINDS:
Registry ID: 110070467625

Click Here:

Environmental Interest/Information System:

RCRAInfo is a national information system that supports the Resource Conservation and Recovery Act (RCRA) program through the tracking of events and activities related to facilities that generate, transport, and treat, store, or dispose of hazardous waste. RCRAInfo allows RCRA program staff to track the notification, permit, compliance, and corrective action activities required under RCRA.

Click this hyperlink while viewing on your computer to access additional FINDS: detail in the EDR Site Report.

ECHO:

Envid: 1024679231
Registry ID: 110070467625
DFR URL: <http://echo.epa.gov/detailed-facility-report?fid=110070467625>
Name: ADVANCED AUTOMOTIVE
Address: 10540 BEACH BLVD
City,State,Zip: STANTON, CA 90680

B24 **ADVANCED AUTOMOTIVE**
10540 BEACH BLVD
< 1/8 STANTON, CA 90680
1 ft.

RCRA NonGen / NLR **1024812361**
CAL000299465

Site 15 of 31 in cluster B

Relative:
Higher
Actual:
70 ft.

RCRA NonGen / NLR:
Date Form Received by Agency: 2005-10-14 00:00:00.0
Handler Name: ADVANCED AUTOMOTIVE
Handler Address: 10540 BEACH BLVD
Handler City,State,Zip: STANTON, CA 90680-2335
EPA ID: CAL000299465

Map ID
Direction
Distance
Elevation

MAP FINDINGS

Site

Database(s)

EDR ID Number
EPA ID Number

ADVANCED AUTOMOTIVE (Continued)

1024812361

Contact Name:	JOHN VARUJAN KARAKESISOGLU
Contact Address:	10540 BEACH BLVD
Contact City,State,Zip:	STANTON, CA 90680
Contact Telephone:	714-995-1872
Contact Fax:	714-995-1873
Contact Email:	JOHNERZI@GMAIL.COM
Contact Title:	Not reported
EPA Region:	09
Land Type:	Not reported
Federal Waste Generator Description:	Not a generator, verified
Non-Notifier:	Not reported
Biennial Report Cycle:	Not reported
Accessibility:	Not reported
Active Site Indicator:	Handler Activities
State District Owner:	Not reported
State District:	Not reported
Mailing Address:	10540 BEACH BLVD
Mailing City,State,Zip:	STANTON, CA 90680-2335
Owner Name:	VARUJAN KARAKESISOGLU
Owner Type:	Other
Operator Name:	JOHN VARUJAN KARAKESISOGLU
Operator Type:	Other
Short-Term Generator Activity:	No
Importer Activity:	No
Mixed Waste Generator:	No
Transporter Activity:	No
Transfer Facility Activity:	No
Recycler Activity with Storage:	No
Small Quantity On-Site Burner Exemption:	No
Smelting Melting and Refining Furnace Exemption:	No
Underground Injection Control:	No
Off-Site Waste Receipt:	No
Universal Waste Indicator:	Yes
Universal Waste Destination Facility:	Yes
Federal Universal Waste:	No
Active Site Fed-Reg Treatment Storage and Disposal Facility:	Not reported
Active Site Converter Treatment storage and Disposal Facility:	Not reported
Active Site State-Reg Treatment Storage and Disposal Facility:	Not reported
Active Site State-Reg Handler:	---
Federal Facility Indicator:	Not reported
Hazardous Secondary Material Indicator:	N
Sub-Part K Indicator:	Not reported
Commercial TSD Indicator:	No
Treatment Storage and Disposal Type:	Not reported
2018 GPRA Permit Baseline:	Not on the Baseline
2018 GPRA Renewals Baseline:	Not on the Baseline
Permit Renewals Workload Universe:	Not reported
Permit Workload Universe:	Not reported
Permit Progress Universe:	Not reported
Post-Closure Workload Universe:	Not reported
Closure Workload Universe:	Not reported
202 GPRA Corrective Action Baseline:	No
Corrective Action Workload Universe:	No
Subject to Corrective Action Universe:	No
Non-TSDFs Where RCRA CA has Been Imposed Universe:	No
TSDFs Potentially Subject to CA Under 3004 (u)/(v) Universe:	No
TSDFs Only Subject to CA under Discretionary Auth Universe:	No

Map ID
Direction
Distance
Elevation

MAP FINDINGS

Site

Database(s)

EDR ID Number
EPA ID Number

ADVANCED AUTOMOTIVE (Continued)

1024812361

Corrective Action Priority Ranking:	No NCAPS ranking
Environmental Control Indicator:	No
Institutional Control Indicator:	No
Human Exposure Controls Indicator:	N/A
Groundwater Controls Indicator:	N/A
Operating TSDF Universe:	Not reported
Full Enforcement Universe:	Not reported
Significant Non-Complier Universe:	No
Unaddressed Significant Non-Complier Universe:	No
Addressed Significant Non-Complier Universe:	No
Significant Non-Complier With a Compliance Schedule Universe:	No
Financial Assurance Required:	Not reported
Handler Date of Last Change:	2018-09-05 20:27:41.0
Recognized Trader-Importer:	No
Recognized Trader-Exporter:	No
Importer of Spent Lead Acid Batteries:	No
Exporter of Spent Lead Acid Batteries:	No
Recycler Activity Without Storage:	No
Manifest Broker:	No
Sub-Part P Indicator:	No

Handler - Owner Operator:

Owner/Operator Indicator:	Owner
Owner/Operator Name:	VARUJAN KARAKESISOGLU
Legal Status:	Other
Date Became Current:	Not reported
Date Ended Current:	Not reported
Owner/Operator Address:	10540 BEACH BLVD
Owner/Operator City,State,Zip:	STANTON, CA 90680-2335
Owner/Operator Telephone:	714-335-4384
Owner/Operator Telephone Ext:	Not reported
Owner/Operator Fax:	Not reported
Owner/Operator Email:	Not reported

Owner/Operator Indicator:	Operator
Owner/Operator Name:	JOHN VARUJAN KARAKESISOGLU
Legal Status:	Other
Date Became Current:	Not reported
Date Ended Current:	Not reported
Owner/Operator Address:	10540 BEACH BLVD
Owner/Operator City,State,Zip:	STANTON, CA 90680
Owner/Operator Telephone:	714-995-1872
Owner/Operator Telephone Ext:	Not reported
Owner/Operator Fax:	Not reported
Owner/Operator Email:	Not reported

Historic Generators:

Receive Date:	2005-10-14 00:00:00.0
Handler Name:	ADVANCED AUTOMOTIVE
Federal Waste Generator Description:	Not a generator, verified
State District Owner:	Not reported
Large Quantity Handler of Universal Waste:	No
Recognized Trader Importer:	No
Recognized Trader Exporter:	No
Spent Lead Acid Battery Importer:	No

Map ID
Direction
Distance
Elevation

MAP FINDINGS

Site

Database(s)

EDR ID Number
EPA ID Number

ADVANCED AUTOMOTIVE (Continued)

1024812361

Spent Lead Acid Battery Exporter: No
Current Record: Yes
Non Storage Recycler Activity: Not reported
Electronic Manifest Broker: Not reported

List of NAICS Codes and Descriptions:

NAICS Code: 811111
NAICS Description: GENERAL AUTOMOTIVE REPAIR

Facility Has Received Notices of Violations:

Violations: No Violations Found

Evaluation Action Summary:

Evaluations: No Evaluations Found

A25

**OC BODY TECH INC. DBA CITY COLLISION CENTER
8250 CERRITOS AVE.
STANTON, CA 90680**

RCRA NonGen / NLR

**1024769192
CAC002989080**

**< 1/8
1 ft.**

Site 6 of 22 in cluster A

**Relative:
Higher**

RCRA NonGen / NLR:

**Actual:
72 ft.**

Date Form Received by Agency: 2018-11-13 00:00:00.0
Handler Name: OC BODY TECH INC. DBA CITY COLLISION CENTER
Handler Address: 8250 CERRITOS AVE.
Handler City,State,Zip: STANTON, CA 90680
EPA ID: CAC002989080
Contact Name: VICTOR BALIKJI
Contact Address: 8250 CERRITOS AVE.
Contact City,State,Zip: STANTON, CA 90680
Contact Telephone: 714-271-9999
Contact Fax: 714-821-3526
Contact Email: INFO@CITYCOLLISIONCENTER.COM
Contact Title: Not reported
EPA Region: 09
Land Type: Not reported
Federal Waste Generator Description: Not a generator, verified
Non-Notifier: Not reported
Biennial Report Cycle: Not reported
Accessibility: Not reported
Active Site Indicator: Handler Activities
State District Owner: Not reported
State District: Not reported
Mailing Address: 8250 CERRITOS AVE.
Mailing City,State,Zip: STANTON, CA 90680
Owner Name: PETE MARTINEZ
Owner Type: Other
Operator Name: VICTOR BALIKJI
Operator Type: Other
Short-Term Generator Activity: No
Importer Activity: No
Mixed Waste Generator: No
Transporter Activity: No
Transfer Facility Activity: No
Recycler Activity with Storage: No

Map ID
Direction
Distance
Elevation

MAP FINDINGS

Site

Database(s)

EDR ID Number
EPA ID Number

OC BODY TECH INC. DBA CITY COLLISION CENTER (Continued)

1024769192

Small Quantity On-Site Burner Exemption:	No
Smelting Melting and Refining Furnace Exemption:	No
Underground Injection Control:	No
Off-Site Waste Receipt:	No
Universal Waste Indicator:	Yes
Universal Waste Destination Facility:	Yes
Federal Universal Waste:	No
Active Site Fed-Reg Treatment Storage and Disposal Facility:	Not reported
Active Site Converter Treatment storage and Disposal Facility:	Not reported
Active Site State-Reg Treatment Storage and Disposal Facility:	Not reported
Active Site State-Reg Handler:	---
Federal Facility Indicator:	Not reported
Hazardous Secondary Material Indicator:	N
Sub-Part K Indicator:	Not reported
Commercial TSD Indicator:	No
Treatment Storage and Disposal Type:	Not reported
2018 GPRA Permit Baseline:	Not on the Baseline
2018 GPRA Renewals Baseline:	Not on the Baseline
Permit Renewals Workload Universe:	Not reported
Permit Workload Universe:	Not reported
Permit Progress Universe:	Not reported
Post-Closure Workload Universe:	Not reported
Closure Workload Universe:	Not reported
202 GPRA Corrective Action Baseline:	No
Corrective Action Workload Universe:	No
Subject to Corrective Action Universe:	No
Non-TSDs Where RCRA CA has Been Imposed Universe:	No
TSDs Potentially Subject to CA Under 3004 (u)/(v) Universe:	No
TSDs Only Subject to CA under Discretionary Auth Universe:	No
Corrective Action Priority Ranking:	No NCAPS ranking
Environmental Control Indicator:	No
Institutional Control Indicator:	No
Human Exposure Controls Indicator:	N/A
Groundwater Controls Indicator:	N/A
Operating TSD Universe:	Not reported
Full Enforcement Universe:	Not reported
Significant Non-Complier Universe:	No
Unaddressed Significant Non-Complier Universe:	No
Addressed Significant Non-Complier Universe:	No
Significant Non-Complier With a Compliance Schedule Universe:	No
Financial Assurance Required:	Not reported
Handler Date of Last Change:	2018-11-20 16:31:09.0
Recognized Trader-Importer:	No
Recognized Trader-Exporter:	No
Importer of Spent Lead Acid Batteries:	No
Exporter of Spent Lead Acid Batteries:	No
Recycler Activity Without Storage:	No
Manifest Broker:	No
Sub-Part P Indicator:	No

Handler - Owner Operator:

Owner/Operator Indicator:	Owner
Owner/Operator Name:	PETE MARTINEZ
Legal Status:	Other
Date Became Current:	Not reported
Date Ended Current:	Not reported

Map ID
Direction
Distance
Elevation

MAP FINDINGS

Site

Database(s)

EDR ID Number
EPA ID Number

OC BODY TECH INC. DBA CITY COLLISION CENTER (Continued)

1024769192

Owner/Operator Address: 8250 CERRITOS AVE.
Owner/Operator City,State,Zip: STANTON, CA 90680
Owner/Operator Telephone: 714-828-9119
Owner/Operator Telephone Ext: Not reported
Owner/Operator Fax: Not reported
Owner/Operator Email: Not reported

Owner/Operator Indicator: Operator
Owner/Operator Name: VICTOR BALIKJI
Legal Status: Other
Date Became Current: Not reported
Date Ended Current: Not reported
Owner/Operator Address: 8250 CERRITOS AVE.
Owner/Operator City,State,Zip: STANTON, CA 90680
Owner/Operator Telephone: 714-271-9999
Owner/Operator Telephone Ext: Not reported
Owner/Operator Fax: Not reported
Owner/Operator Email: Not reported

Historic Generators:
Receive Date: 2018-11-13 00:00:00.0
Handler Name: OC BODY TECH INC. DBA CITY COLLISION CENTER
Federal Waste Generator Description: Not a generator, verified
State District Owner: Not reported
Large Quantity Handler of Universal Waste: No
Recognized Trader Importer: No
Recognized Trader Exporter: No
Spent Lead Acid Battery Importer: No
Spent Lead Acid Battery Exporter: No
Current Record: Yes
Non Storage Recycler Activity: Not reported
Electronic Manifest Broker: Not reported

List of NAICS Codes and Descriptions:
NAICS Code: 811121
NAICS Description: AUTOMOTIVE BODY, PAINT, AND INTERIOR REPAIR AND MAINTENANCE

Facility Has Received Notices of Violations:
Violations: No Violations Found

Evaluation Action Summary:
Evaluations: No Evaluations Found

A26 TO AUTO WORKS INVESTMENTS, INC DBA CITY COLLISION
8250 CERRITOS AVE.
STANTON, CA 90680

FINDS 1024724116
ECHO N/A

< 1/8
1 ft.

Site 7 of 22 in cluster A

Relative: FINDS:
Higher Registry ID: 110070513061

Actual: Click Here:
72 ft.

Environmental Interest/Information System:

Map ID
Direction
Distance
Elevation

MAP FINDINGS

Site

Database(s)

EDR ID Number
EPA ID Number

TO AUTO WORKS INVESTMENTS, INC DBA CITY COLLISION CENTER (Continued)

1024724116

RCRAInfo is a national information system that supports the Resource Conservation and Recovery Act (RCRA) program through the tracking of events and activities related to facilities that generate, transport, and treat, store, or dispose of hazardous waste. RCRAInfo allows RCRA program staff to track the notification, permit, compliance, and corrective action activities required under RCRA.

[Click this hyperlink](#) while viewing on your computer to access additional FINDS: detail in the EDR Site Report.

ECHO:

Envid: 1024724116
Registry ID: 110070513061
DFR URL: <http://echo.epa.gov/detailed-facility-report?fid=110070513061>
Name: TO AUTO WORKS INVESTMENTS, INC DBA CITY COLLISION CENTER
Address: 8250 CERRITOS AVE.
City,State,Zip: STANTON, CA 90680

D27

**NEWCOMB SPRING OF CALIFORNIA
8380 CERRITOS AVE
STANTON, CA 90680**

**FINDS 1024662941
ECHO N/A**

**< 1/8
1 ft.**

Site 2 of 8 in cluster D

**Relative:
Higher**

FINDS:
Registry ID: 110070451335

**Actual:
72 ft.**

Click Here:

Environmental Interest/Information System:

RCRAInfo is a national information system that supports the Resource Conservation and Recovery Act (RCRA) program through the tracking of events and activities related to facilities that generate, transport, and treat, store, or dispose of hazardous waste. RCRAInfo allows RCRA program staff to track the notification, permit, compliance, and corrective action activities required under RCRA.

[Click this hyperlink](#) while viewing on your computer to access additional FINDS: detail in the EDR Site Report.

ECHO:

Envid: 1024662941
Registry ID: 110070451335
DFR URL: <http://echo.epa.gov/detailed-facility-report?fid=110070451335>
Name: NEWCOMB SPRING OF CALIFORNIA
Address: 8380 CERRITOS AVE
City,State,Zip: STANTON, CA 90680

Map ID
Direction
Distance
Elevation

MAP FINDINGS

Site

Database(s)

EDR ID Number
EPA ID Number

E28 **ASSEMBLY HOUSE**
10555 DALE
STANTON, CA 90680
< 1/8
1 ft.
Site 1 of 41 in cluster E

HAZNET **S112915165**
HWTS **N/A**

Relative:
Higher
Actual:
72 ft.

HAZNET:
Name: ASSEMBLY HOUSE
Address: 10555 DALE
Address 2: Not reported
City,State,Zip: STANTON, CA 906800000
Contact: GOPAL KAPURIA/ OWNER
Telephone: 7147914286
Mailing Name: Not reported
Mailing Address: 10555 DALE

Year: 2001
Gepaid: CAC002356615
TSD EPA ID: CAD028409019
CA Waste Code: 352 - Other organic solids
Disposal Method: H01 - Transfer Station
Tons: 2

Year: 2001
Gepaid: CAC002356615
TSD EPA ID: CAD028409019
CA Waste Code: 135 - Unspecified aqueous solution
Disposal Method: H01 - Transfer Station
Tons: 0.21

Additional Info:
Year: 2001
Gen EPA ID: CAC002356615

Shipment Date: 20010615
Creation Date: 8/24/2001 0:00:00
Receipt Date: 20010618
Manifest ID: 20853229
Trans EPA ID: CAD008244337
Trans Name: Not reported
Trans 2 EPA ID: Not reported
Trans 2 Name: Not reported
TSDF EPA ID: CAD028409019
Trans Name: Not reported
TSDF Alt EPA ID: CAD028409019
TSDF Alt Name: Not reported
Waste Code Description: 135 - Unspecified aqueous solution
RCRA Code: D002
Meth Code: H01 - Transfer Station
Quantity Tons: 0.21
Waste Quantity: 50
Quantity Unit: G
Additional Code 1: Not reported
Additional Code 2: Not reported
Additional Code 3: Not reported
Additional Code 4: Not reported
Additional Code 5: Not reported

Map ID
Direction
Distance
Elevation

MAP FINDINGS

Site

Database(s)

EDR ID Number
EPA ID Number

ASSEMBLY HOUSE (Continued)

S112915165

Shipment Date: 20010615
Creation Date: 8/24/2001 0:00:00
Receipt Date: 20010618
Manifest ID: 20853229
Trans EPA ID: CAD008244337
Trans Name: Not reported
Trans 2 EPA ID: Not reported
Trans 2 Name: Not reported
TSDF EPA ID: CAD028409019
Trans Name: Not reported
TSDF Alt EPA ID: CAD028409019
TSDF Alt Name: Not reported
Waste Code Description: 352 - Other organic solids
RCRA Code: Not reported
Meth Code: H01 - Transfer Station
Quantity Tons: 2
Waste Quantity: 4000
Quantity Unit: P
Additional Code 1: Not reported
Additional Code 2: Not reported
Additional Code 3: Not reported
Additional Code 4: Not reported
Additional Code 5: Not reported

HWTS:

Name: ASSEMBLY HOUSE
Address: 10555 DALE
Address 2: Not reported
City,State,Zip: STANTON, CA 906800000
EPA ID: CAC002356615
Inactive Date: 01/11/2002
Create Date: 06/14/2001
Last Act Date: 01/17/2002
Mailing Name: Not reported
Mailing Address: 10555 DALE
Mailing Address 2: Not reported
Mailing City,State,Zip: STANTON, CA 906800000
Owner Name: GOPAL KAPURIA
Owner Address: 10555 DALE
Owner Address 2: Not reported
Owner City,State,Zip: STANTON, CA 906800000
Contact Name: GOPAL KAPURIA/ OWNER
Contact Address: 10555 DALE
Contact Address 2: Not reported
City,State,Zip: STANTON, CA 906800000

E29

**STANTON GRINDING
10529 DALE AVE
STANTON, CA 90680**

**< 1/8
1 ft.**

Site 2 of 41 in cluster E

**Relative:
Higher**

HAZNET:

**Actual:
72 ft.**

Name: STANTON GRINDING
Address: 10529 DALE AVE
Address 2: Not reported
City,State,Zip: STANTON, CA 906802641

**HAZNET
HWTS**

**S121020382
N/A**

Map ID
Direction
Distance
Elevation

MAP FINDINGS

Site

Database(s)

EDR ID Number
EPA ID Number

STANTON GRINDING (Continued)

S121020382

Contact:	TAMMY QUENTAL
Telephone:	7142529467
Mailing Name:	Not reported
Mailing Address:	10529 DALE AVE
Year:	2018
Gepaid:	CAL000416271
TSD EPA ID:	ARD981057870
CA Waste Code:	214 - Unspecified solvent mixture
Disposal Method:	H061 - Fuel Blending Prior To Energy Recovery At Another Site
Tons:	0.14400
Year:	2018
Gepaid:	CAL000416271
TSD EPA ID:	CAD097030993
CA Waste Code:	222 - Oil/water separation sludge
Disposal Method:	H141 - Storage, Bulking, And/Or Transfer Off Site--No Treatment/Reovery (H010-H129) Or (H131-H135)
Tons:	32.10900
Year:	2018
Gepaid:	CAL000416271
TSD EPA ID:	NVT330010000
CA Waste Code:	222 - Oil/water separation sludge
Disposal Method:	H132 - Landfill Or Surface Impoundment That Will Be Closed As Landfill(To Include On-Site Treatment And/Or Stabilization)
Tons:	0.70000
Year:	2017
Gepaid:	CAL000416271
TSD EPA ID:	NVT330010000
CA Waste Code:	222 - Oil/water separation sludge
Disposal Method:	H039 - Other Recovery Of Reclamation For Reuse Including Acid Regeneration, Organics Recovery Ect
Tons:	0.2
Year:	2017
Gepaid:	CAL000416271
TSD EPA ID:	NVT330010000
CA Waste Code:	222 - Oil/water separation sludge
Disposal Method:	H132 - Landfill Or Surface Impoundment That Will Be Closed As Landfill(To Include On-Site Treatment And/Or Stabilization)
Tons:	0.2
Year:	2016
Gepaid:	CAL000416271
TSD EPA ID:	NVT330010000
CA Waste Code:	222 - Oil/water separation sludge
Disposal Method:	H132 - Landfill Or Surface Impoundment That Will Be Closed As Landfill(To Include On-Site Treatment And/Or Stabilization)
Tons:	0.3
Year:	2016
Gepaid:	CAL000416271
TSD EPA ID:	ARD981057870
CA Waste Code:	214 - Unspecified solvent mixture
Disposal Method:	H061 - Fuel Blending Prior To Energy Recovery At Another Site

Map ID
Direction
Distance
Elevation

MAP FINDINGS

Site

Database(s)

EDR ID Number
EPA ID Number

STANTON GRINDING (Continued)

S121020382

Tons: 0.396

Additional Info:

Year: 2017
Gen EPA ID: CAL000416271

Shipment Date: 20170116
Creation Date: 5/9/2018 18:31:32
Receipt Date: 20170126
Manifest ID: 016654713JJK
Trans EPA ID: CAR000188201
Trans Name: ENVIROSERV
Trans 2 EPA ID: CAD982030173
Trans 2 Name: ECOLOGY CONTROL INDUSTRIES
TSDf EPA ID: NVT330010000
Trans Name: US ECOLOGY
TSDf Alt EPA ID: Not reported
TSDf Alt Name: Not reported
Waste Code Description: 222 - Oil/water separation sludge
RCRA Code: Not reported
Meth Code: H039 - Other Recovery Of Reclamation For Reuse Including Acid
Regeneration, Organics Recovery Ect

Quantity Tons: 0.2
Waste Quantity: 400
Quantity Unit: P
Additional Code 1: Not reported
Additional Code 2: Not reported
Additional Code 3: Not reported
Additional Code 4: Not reported
Additional Code 5: Not reported

Shipment Date: 20170116
Creation Date: 5/9/2018 18:31:32
Receipt Date: 20170126
Manifest ID: 016654713JJK
Trans EPA ID: CAR000188201
Trans Name: ENVIROSERV
Trans 2 EPA ID: CAD982030173
Trans 2 Name: ECOLOGY CONTROL INDUSTRIES
TSDf EPA ID: NVT330010000
Trans Name: US ECOLOGY
TSDf Alt EPA ID: Not reported
TSDf Alt Name: Not reported
Waste Code Description: 222 - Oil/water separation sludge
RCRA Code: Not reported
Meth Code: H132 - Landfill Or Surface Impoundment That Will Be Closed As
Landfill(To Include On-Site Treatment And/Or Stabilization)

Quantity Tons: 0.2
Waste Quantity: 400
Quantity Unit: P
Additional Code 1: Not reported
Additional Code 2: Not reported
Additional Code 3: Not reported
Additional Code 4: Not reported
Additional Code 5: Not reported

Map ID
Direction
Distance
Elevation

MAP FINDINGS

Site

Database(s)

EDR ID Number
EPA ID Number

STANTON GRINDING (Continued)

S121020382

HWTS:

Name: STANTON GRINDING
Address: 10529 DALE AVE
Address 2: Not reported
City,State,Zip: STANTON, CA 906802641
EPA ID: CAL000416271
Inactive Date: 06/30/2020
Create Date: 04/15/2016
Last Act Date: 07/20/2020
Mailing Name: Not reported
Mailing Address: 10529 DALE AVE
Mailing Address 2: Not reported
Mailing City,State,Zip: STANTON, CA 906802641
Owner Name: TAMMY QUENTAL
Owner Address: 10441 YANA DR
Owner Address 2: Not reported
Owner City,State,Zip: STANTON, CA 90680
Contact Name: TAMMY QUENTAL
Contact Address: 405 W IMPERIAL HWY
Contact Address 2: Not reported
City,State,Zip: LA HABRA, CA 90631

NAICS:

EPA ID: CAL000416271
Create Date: 2016-04-15 14:25:03.440
NAICS Code: 337215
NAICS Description: Showcase, Partition, Shelving, and Locker Manufacturing
Issued EPA ID Date: 2016-04-15 14:25:03.40000
Inactive Date: 2020-06-30 00:00:00
Facility Name: STANTON GRINDING
Facility Address: 10529 DALE AVE
Facility Address 2: Not reported
Facility City: STANTON
Facility County: Not reported
Facility State: CA
Facility Zip: 906802641

E30 **BEACH CITY GRINDING INC**
10553 DALE AVE
STANTON, CA 90680

< 1/8
1 ft.

Site 3 of 41 in cluster E

HAZNET **S113126338**
HWTS **N/A**

Relative:
Higher
Actual:
72 ft.

HAZNET:
Name: BEACH CITY GRINDING INC
Address: 10553 DALE AVE
Address 2: Not reported
City,State,Zip: STANTON, CA 906800000
Contact: JIM JONES
Telephone: 7148215501
Mailing Name: Not reported
Mailing Address: 10553 DALE AVE.

Year: 2018
Gepaid: CAL000270049
TSD EPA ID: CAD097030993
CA Waste Code: 491 - Unspecified sludge waste

Map ID
Direction
Distance
Elevation

MAP FINDINGS

Site

Database(s)

EDR ID Number
EPA ID Number

BEACH CITY GRINDING INC (Continued)

S113126338

Disposal Method:	H141 - Storage, Bulking, And/Or Transfer Off Site--No Treatment/Reovery (H010-H129) Or (H131-H135)
Tons:	0.80000
Year:	2018
Gepaid:	CAL000270049
TSD EPA ID:	MXC130619001
CA Waste Code:	214 - Unspecified solvent mixture
Disposal Method:	H020 - Solvents Recovery
Tons:	0.39600
Year:	2018
Gepaid:	CAL000270049
TSD EPA ID:	MXC130619001
CA Waste Code:	214 - Unspecified solvent mixture
Disposal Method:	H039 - Other Recovery Of Reclamation For Reuse Including Acid Regeneration, Organics Recovery Ect
Tons:	0.19800
Year:	2017
Gepaid:	CAL000270049
TSD EPA ID:	MXC130619001
CA Waste Code:	214 - Unspecified solvent mixture
Disposal Method:	H020 - Solvents Recovery
Tons:	0.198
Year:	2017
Gepaid:	CAL000270049
TSD EPA ID:	MXC130619001
CA Waste Code:	214 - Unspecified solvent mixture
Disposal Method:	H020 - Solvents Recovery
Tons:	0.198
Year:	2017
Gepaid:	CAL000270049
TSD EPA ID:	CAD097030993
CA Waste Code:	491 - Unspecified sludge waste
Disposal Method:	H141 - Storage, Bulking, And/Or Transfer Off Site--No Treatment/Reovery (H010-H129) Or (H131-H135)
Tons:	2.3
Year:	2016
Gepaid:	CAL000270049
TSD EPA ID:	CAD097030993
CA Waste Code:	491 - Unspecified sludge waste
Disposal Method:	H141 - Storage, Bulking, And/Or Transfer Off Site--No Treatment/Reovery (H010-H129) Or (H131-H135)
Tons:	0.8
Year:	2016
Gepaid:	CAL000270049
TSD EPA ID:	MXC130619001
CA Waste Code:	214 - Unspecified solvent mixture
Disposal Method:	H020 - Solvents Recovery
Tons:	0.18
Year:	2015

Map ID
Direction
Distance
Elevation

MAP FINDINGS

Site

Database(s)

EDR ID Number
EPA ID Number

BEACH CITY GRINDING INC (Continued)

S113126338

Gepaid: CAL000270049
TSD EPA ID: MXC130619001
CA Waste Code: 214 - Unspecified solvent mixture
Disposal Method: H020 - Solvents Recovery
Tons: 0.198

Year: 2015
Gepaid: CAL000270049
TSD EPA ID: CAD097030993
CA Waste Code: 491 - Unspecified sludge waste
Disposal Method: H141 - Storage, Bulking, And/Or Transfer Off Site--No
Treatment/Reovery (H010-H129) Or (H131-H135)
Tons: 0.8

[Click this hyperlink](#) while viewing on your computer to access
26 additional CA HAZNET: record(s) in the EDR Site Report.

Additional Info:

Year: 2008
Gen EPA ID: CAL000270049

Shipment Date: 20081205
Creation Date: 2/4/2009 18:30:35
Receipt Date: 20081211
Manifest ID: 004271368JJJ
Trans EPA ID: CAR000129759
Trans Name: HAZARDOUS WASTE TRANSPORTATION SERVICES INC
Trans 2 EPA ID: Not reported
Trans 2 Name: Not reported
TSDF EPA ID: CAD097030993
Trans Name: SIEMENS WATER TECHNOLOGIES CORP
TSDF Alt EPA ID: Not reported
TSDF Alt Name: Not reported
Waste Code Description: 352 - Other organic solids
RCRA Code: Not reported
Meth Code: H141 - Storage, Bulking, And/Or Transfer Off Site--No
Treatment/Reovery (H010-H129) Or (H131-H135)

Quantity Tons: 0.8
Waste Quantity: 1600
Quantity Unit: P
Additional Code 1: Not reported
Additional Code 2: Not reported
Additional Code 3: Not reported
Additional Code 4: Not reported
Additional Code 5: Not reported

Shipment Date: 20081205
Creation Date: 4/29/2009 18:30:08
Receipt Date: 20081211
Manifest ID: 004271369JJJ
Trans EPA ID: CAR000129759
Trans Name: HAZARDOUS WASTE TRANSPORTATION SERVICES INC
Trans 2 EPA ID: Not reported
Trans 2 Name: Not reported
TSDF EPA ID: CAD008252405
Trans Name: PACIFIC RESOURCE RECOVERY

Map ID
Direction
Distance
Elevation

MAP FINDINGS

Site

Database(s)

EDR ID Number
EPA ID Number

BEACH CITY GRINDING INC (Continued)

S113126338

TSDf Alt EPA ID: Not reported
TSDf Alt Name: Not reported
Waste Code Description: 214 - Unspecified solvent mixture
RCRA Code: Not reported
Meth Code: H061 - Fuel Blending Prior To Energy Recovery At Another Site
Quantity Tons: 0.198
Waste Quantity: 55
Quantity Unit: G
Additional Code 1: Not reported
Additional Code 2: Not reported
Additional Code 3: Not reported
Additional Code 4: Not reported
Additional Code 5: Not reported

Shipment Date: 20081007
Creation Date: 3/30/2009 18:30:08
Receipt Date: 20081009
Manifest ID: 004270929JJK
Trans EPA ID: CAR000129759
Trans Name: HAZARDOUS WASTE TRANSPORTATION SERVICES INC
Trans 2 EPA ID: Not reported
Trans 2 Name: Not reported
TSDf EPA ID: CAD008252405
Trans Name: PACIFIC RESOURCE RECOVERY
TSDf Alt EPA ID: Not reported
TSDf Alt Name: Not reported
Waste Code Description: 214 - Unspecified solvent mixture
RCRA Code: Not reported
Meth Code: H061 - Fuel Blending Prior To Energy Recovery At Another Site
Quantity Tons: 0.198
Waste Quantity: 55
Quantity Unit: G
Additional Code 1: Not reported
Additional Code 2: Not reported
Additional Code 3: Not reported
Additional Code 4: Not reported
Additional Code 5: Not reported

Shipment Date: 20081007
Creation Date: 11/17/2008 18:30:08
Receipt Date: 20081009
Manifest ID: 004270928JJK
Trans EPA ID: CAR000129759
Trans Name: HAZARDOUS WASTE TRANSPORTATION SERVICES INC
Trans 2 EPA ID: Not reported
Trans 2 Name: Not reported
TSDf EPA ID: CAD097030993
Trans Name: SIEMENS WATER TECHNOLOGIES CORP
TSDf Alt EPA ID: Not reported
TSDf Alt Name: Not reported
Waste Code Description: 352 - Other organic solids
RCRA Code: Not reported
Meth Code: H141 - Storage, Bulking, And/Or Transfer Off Site--No Treatment/Recovery (H010-H129) Or (H131-H135)
Quantity Tons: 0.45
Waste Quantity: 900
Quantity Unit: P

Map ID
Direction
Distance
Elevation

MAP FINDINGS

Site

Database(s)

EDR ID Number
EPA ID Number

BEACH CITY GRINDING INC (Continued)

S113126338

Additional Code 1:	Not reported
Additional Code 2:	Not reported
Additional Code 3:	Not reported
Additional Code 4:	Not reported
Additional Code 5:	Not reported
Shipment Date:	20080731
Creation Date:	9/12/2008 18:30:07
Receipt Date:	20080807
Manifest ID:	004269862JJK
Trans EPA ID:	CAR000129759
Trans Name:	HAZARDOUS WASTE TRANSPORTATION SERVICES INC
Trans 2 EPA ID:	Not reported
Trans 2 Name:	Not reported
TSDF EPA ID:	CAD097030993
Trans Name:	SIEMENS WATER TECHNOLOGIES CORP
TSDF Alt EPA ID:	Not reported
TSDF Alt Name:	Not reported
Waste Code Description:	352 - Other organic solids
RCRA Code:	Not reported
Meth Code:	H141 - Storage, Bulking, And/Or Transfer Off Site--No Treatment/Reovery (H010-H129) Or (H131-H135)
Quantity Tons:	0.4
Waste Quantity:	800
Quantity Unit:	P
Additional Code 1:	Not reported
Additional Code 2:	Not reported
Additional Code 3:	Not reported
Additional Code 4:	Not reported
Additional Code 5:	Not reported
Shipment Date:	20080731
Creation Date:	1/15/2009 18:30:42
Receipt Date:	20080807
Manifest ID:	004269863JJK
Trans EPA ID:	CAR000129759
Trans Name:	HAZARDOUS WASTE TRANSPORTATION SERVICES INC
Trans 2 EPA ID:	Not reported
Trans 2 Name:	Not reported
TSDF EPA ID:	CAD008252405
Trans Name:	PACIFIC RESOURCE RECOVERY
TSDF Alt EPA ID:	Not reported
TSDF Alt Name:	Not reported
Waste Code Description:	214 - Unspecified solvent mixture
RCRA Code:	Not reported
Meth Code:	H061 - Fuel Blending Prior To Energy Recovery At Another Site
Quantity Tons:	0.198
Waste Quantity:	55
Quantity Unit:	G
Additional Code 1:	Not reported
Additional Code 2:	Not reported
Additional Code 3:	Not reported
Additional Code 4:	Not reported
Additional Code 5:	Not reported
Shipment Date:	20080528
Creation Date:	8/7/2008 18:30:15

Map ID
Direction
Distance
Elevation

MAP FINDINGS

Site

Database(s)

EDR ID Number
EPA ID Number

BEACH CITY GRINDING INC (Continued)

S113126338

Receipt Date:	20080605
Manifest ID:	003027421JJK
Trans EPA ID:	CAR000129759
Trans Name:	HAZARDOUS WASTE TRANSPORTATION SERVICES INC
Trans 2 EPA ID:	Not reported
Trans 2 Name:	Not reported
TSDf EPA ID:	CAD097030993
Trans Name:	SIEMENS WATER TECHNOLOGIES CORP
TSDf Alt EPA ID:	Not reported
TSDf Alt Name:	Not reported
Waste Code Description:	352 - Other organic solids
RCRA Code:	Not reported
Meth Code:	H141 - Storage, Bulking, And/Or Transfer Off Site--No Treatment/Recovery (H010-H129) Or (H131-H135)
Quantity Tons:	0.8
Waste Quantity:	1600
Quantity Unit:	P
Additional Code 1:	Not reported
Additional Code 2:	Not reported
Additional Code 3:	Not reported
Additional Code 4:	Not reported
Additional Code 5:	Not reported
Shipment Date:	20080528
Creation Date:	11/17/2008 18:30:24
Receipt Date:	20080605
Manifest ID:	003027422JJK
Trans EPA ID:	CAR000129759
Trans Name:	HAZARDOUS WASTE TRANSPORTATION SERVICES INC
Trans 2 EPA ID:	Not reported
Trans 2 Name:	Not reported
TSDf EPA ID:	CAD008252405
Trans Name:	PACIFIC RESOURCE RECOVERY
TSDf Alt EPA ID:	Not reported
TSDf Alt Name:	Not reported
Waste Code Description:	214 - Unspecified solvent mixture
RCRA Code:	Not reported
Meth Code:	H061 - Fuel Blending Prior To Energy Recovery At Another Site
Quantity Tons:	0.198
Waste Quantity:	55
Quantity Unit:	G
Additional Code 1:	Not reported
Additional Code 2:	Not reported
Additional Code 3:	Not reported
Additional Code 4:	Not reported
Additional Code 5:	Not reported
Shipment Date:	20080229
Creation Date:	4/22/2008 18:30:30
Receipt Date:	20080306
Manifest ID:	003025841JJK
Trans EPA ID:	CAR000129759
Trans Name:	HAZARDOUS WASTE TRANSPORTATION SERVICES INC
Trans 2 EPA ID:	Not reported
Trans 2 Name:	Not reported
TSDf EPA ID:	CAD097030993
Trans Name:	SIEMENS WATER TECHNOLOGIES CORP

Map ID
Direction
Distance
Elevation

MAP FINDINGS

Site

Database(s)

EDR ID Number
EPA ID Number

BEACH CITY GRINDING INC (Continued)

S113126338

TSDf Alt EPA ID:	Not reported
TSDf Alt Name:	Not reported
Waste Code Description:	352 - Other organic solids
RCRA Code:	Not reported
Meth Code:	H141 - Storage, Bulking, And/Or Transfer Off Site--No Treatment/Recovery (H010-H129) Or (H131-H135)
Quantity Tons:	0.175
Waste Quantity:	350
Quantity Unit:	P
Additional Code 1:	Not reported
Additional Code 2:	Not reported
Additional Code 3:	Not reported
Additional Code 4:	Not reported
Additional Code 5:	Not reported
Shipment Date:	20080229
Creation Date:	8/7/2008 18:30:28
Receipt Date:	20080306
Manifest ID:	003025842JJK
Trans EPA ID:	CAR000129759
Trans Name:	HAZARDOUS WASTE TRANSPORTATION SERVICES INC
Trans 2 EPA ID:	Not reported
Trans 2 Name:	Not reported
TSDf EPA ID:	CAD008252405
Trans Name:	PACIFIC RESOURCE RECOVERY
TSDf Alt EPA ID:	Not reported
TSDf Alt Name:	Not reported
Waste Code Description:	214 - Unspecified solvent mixture
RCRA Code:	Not reported
Meth Code:	H061 - Fuel Blending Prior To Energy Recovery At Another Site
Quantity Tons:	0.198
Waste Quantity:	55
Quantity Unit:	G
Additional Code 1:	Not reported
Additional Code 2:	Not reported
Additional Code 3:	Not reported
Additional Code 4:	Not reported
Additional Code 5:	Not reported
Additional Info:	
Year:	2013
Gen EPA ID:	CAL000270049
Shipment Date:	20131015
Creation Date:	3/12/2014 22:15:10
Receipt Date:	20131025
Manifest ID:	012136419JJK
Trans EPA ID:	CAR000129759
Trans Name:	HAZARDOUS WASTE TRANSPORTATION SERVICES INC
Trans 2 EPA ID:	CAR000163824
Trans 2 Name:	TRIMSA USA INC
TSDf EPA ID:	02-IV-99-10
Trans Name:	RECICLADORA TEMARRY DE MEXICO SA DE CV
TSDf Alt EPA ID:	Not reported
TSDf Alt Name:	Not reported
Waste Code Description:	214 - Unspecified solvent mixture
RCRA Code:	Not reported

Map ID
Direction
Distance
Elevation

MAP FINDINGS

Site

Database(s)

EDR ID Number
EPA ID Number

BEACH CITY GRINDING INC (Continued)

S113126338

Meth Code:	H020 - Solvents Recovery
Quantity Tons:	0.18
Waste Quantity:	50
Quantity Unit:	G
Additional Code 1:	Not reported
Additional Code 2:	Not reported
Additional Code 3:	Not reported
Additional Code 4:	Not reported
Additional Code 5:	Not reported
Shipment Date:	20131015
Creation Date:	12/4/2013 22:15:18
Receipt Date:	20131017
Manifest ID:	012136418JJJ
Trans EPA ID:	CAR000129759
Trans Name:	HAZARDOUS WASTE TRANSPORTATION SERVICES INC
Trans 2 EPA ID:	Not reported
Trans 2 Name:	Not reported
TSDf EPA ID:	CAD097030993
Trans Name:	SIEMENS WATER TECHNOLOGIES LLC
TSDf Alt EPA ID:	Not reported
TSDf Alt Name:	Not reported
Waste Code Description:	491 - Unspecified sludge waste
RCRA Code:	Not reported
Meth Code:	H141 - Storage, Bulking, And/Or Transfer Off Site--No Treatment/Recovery (H010-H129) Or (H131-H135)
Quantity Tons:	1.35
Waste Quantity:	2700
Quantity Unit:	P
Additional Code 1:	Not reported
Additional Code 2:	Not reported
Additional Code 3:	Not reported
Additional Code 4:	Not reported
Additional Code 5:	Not reported
Additional Info:	
Year:	2007
Gen EPA ID:	CAL000270049
Shipment Date:	20071109
Creation Date:	2/29/2008 18:30:19
Receipt Date:	20071115
Manifest ID:	003025130JJJ
Trans EPA ID:	CAR000129759
Trans Name:	HAZARDOUS WASTE TRANSPORTATION SERVICES INC
Trans 2 EPA ID:	Not reported
Trans 2 Name:	Not reported
TSDf EPA ID:	CAD097030993
Trans Name:	SIEMENS WATER TECHNOLOGIES CORP
TSDf Alt EPA ID:	Not reported
TSDf Alt Name:	Not reported
Waste Code Description:	352 - Other organic solids
RCRA Code:	Not reported
Meth Code:	H141 - Storage, Bulking, And/Or Transfer Off Site--No Treatment/Recovery (H010-H129) Or (H131-H135)
Quantity Tons:	0.35
Waste Quantity:	700

Map ID
Direction
Distance
Elevation

MAP FINDINGS

Site

Database(s)

EDR ID Number
EPA ID Number

BEACH CITY GRINDING INC (Continued)

S113126338

Quantity Unit:	P
Additional Code 1:	Not reported
Additional Code 2:	Not reported
Additional Code 3:	Not reported
Additional Code 4:	Not reported
Additional Code 5:	Not reported
Shipment Date:	20071109
Creation Date:	4/22/2008 18:30:17
Receipt Date:	20071114
Manifest ID:	003025131JJK
Trans EPA ID:	CAR000129759
Trans Name:	HAZARDOUS WASTE TRANSPORTATION SERVICES INC
Trans 2 EPA ID:	Not reported
Trans 2 Name:	Not reported
TSDf EPA ID:	CAD008252405
Trans Name:	PACIFIC RESOURCE RECOVERY
TSDf Alt EPA ID:	Not reported
TSDf Alt Name:	Not reported
Waste Code Description:	214 - Unspecified solvent mixture
RCRA Code:	Not reported
Meth Code:	H061 - Fuel Blending Prior To Energy Recovery At Another Site
Quantity Tons:	0.198
Waste Quantity:	55
Quantity Unit:	G
Additional Code 1:	Not reported
Additional Code 2:	Not reported
Additional Code 3:	Not reported
Additional Code 4:	Not reported
Additional Code 5:	Not reported
Shipment Date:	20070905
Creation Date:	3/11/2008 18:30:17
Receipt Date:	20070913
Manifest ID:	003021214JJK
Trans EPA ID:	CAR000129759
Trans Name:	HAZARDOUS WASTE TRANSPORTATION SERVICES INC
Trans 2 EPA ID:	Not reported
Trans 2 Name:	Not reported
TSDf EPA ID:	CAD008252405
Trans Name:	PACIFIC RESOURCE RECOVERY
TSDf Alt EPA ID:	Not reported
TSDf Alt Name:	Not reported
Waste Code Description:	214 - Unspecified solvent mixture
RCRA Code:	Not reported
Meth Code:	H061 - Fuel Blending Prior To Energy Recovery At Another Site
Quantity Tons:	0.198
Waste Quantity:	55
Quantity Unit:	G
Additional Code 1:	Not reported
Additional Code 2:	Not reported
Additional Code 3:	Not reported
Additional Code 4:	Not reported
Additional Code 5:	Not reported
Shipment Date:	20070905
Creation Date:	11/5/2007 18:30:51

Map ID
Direction
Distance
Elevation

MAP FINDINGS

Site

Database(s)

EDR ID Number
EPA ID Number

BEACH CITY GRINDING INC (Continued)

S113126338

Receipt Date: 20070913
Manifest ID: 003021213JJK
Trans EPA ID: CAR000129759
Trans Name: HAZARDOUS WASTE TRANSPORTATION SERVICES INC
Trans 2 EPA ID: Not reported
Trans 2 Name: Not reported
TSDF EPA ID: CAD097030993
Trans Name: SIEMENS WATER TECHNOLOGIES CORP
TSDF Alt EPA ID: Not reported
TSDF Alt Name: Not reported
Waste Code Description: 352 - Other organic solids
RCRA Code: Not reported
Meth Code: H141 - Storage, Bulking, And/Or Transfer Off Site--No
Treatment/Reovery (H010-H129) Or (H131-H135)

Quantity Tons: 0.8
Waste Quantity: 1600
Quantity Unit: P
Additional Code 1: Not reported
Additional Code 2: Not reported
Additional Code 3: Not reported
Additional Code 4: Not reported
Additional Code 5: Not reported

Shipment Date: 20070716
Creation Date: 11/5/2007 18:30:06
Receipt Date: 20070719
Manifest ID: 000407866JJK
Trans EPA ID: CAR000129759
Trans Name: HAZARDOUS WASTE TRANSPORTATION SERVICES INC
Trans 2 EPA ID: Not reported
Trans 2 Name: Not reported
TSDF EPA ID: CAD097030993
Trans Name: SIEMENS WATER TECHNOLOGIES CORP
TSDF Alt EPA ID: Not reported
TSDF Alt Name: Not reported
Waste Code Description: 352 - Other organic solids
RCRA Code: Not reported
Meth Code: H141 - Storage, Bulking, And/Or Transfer Off Site--No
Treatment/Reovery (H010-H129) Or (H131-H135)

Quantity Tons: 0.4
Waste Quantity: 800
Quantity Unit: P
Additional Code 1: Not reported
Additional Code 2: Not reported
Additional Code 3: Not reported
Additional Code 4: Not reported
Additional Code 5: Not reported

Shipment Date: 20070611
Creation Date: 10/23/2007 18:30:22
Receipt Date: 20070614
Manifest ID: 000407690JJK
Trans EPA ID: CAR000129759
Trans Name: HAZARDOUS WASTE TRANSPORTATION SERVICES INC
Trans 2 EPA ID: Not reported
Trans 2 Name: Not reported
TSDF EPA ID: CAD097030993

Map ID
Direction
Distance
Elevation

MAP FINDINGS

Site

Database(s)

EDR ID Number
EPA ID Number

BEACH CITY GRINDING INC (Continued)

S113126338

Trans Name:	SIEMENS WATER TECHNOLOGIES CORP
TSDf Alt EPA ID:	Not reported
TSDf Alt Name:	Not reported
Waste Code Description:	352 - Other organic solids
RCRA Code:	Not reported
Meth Code:	H141 - Storage, Bulking, And/Or Transfer Off Site--No Treatment/Reovery (H010-H129) Or (H131-H135)
Quantity Tons:	0.8
Waste Quantity:	1600
Quantity Unit:	P
Additional Code 1:	Not reported
Additional Code 2:	Not reported
Additional Code 3:	Not reported
Additional Code 4:	Not reported
Additional Code 5:	Not reported
Shipment Date:	20070611
Creation Date:	1/25/2008 18:30:52
Receipt Date:	20070614
Manifest ID:	000407689JJk
Trans EPA ID:	CAR000129759
Trans Name:	HAZARDOUS WASTE TRANSPORTATION SERVICES INC
Trans 2 EPA ID:	Not reported
Trans 2 Name:	Not reported
TSDf EPA ID:	CAD008252405
Trans Name:	PACIFIC RESOURCE RECOVERY
TSDf Alt EPA ID:	Not reported
TSDf Alt Name:	Not reported
Waste Code Description:	214 - Unspecified solvent mixture
RCRA Code:	Not reported
Meth Code:	H061 - Fuel Blending Prior To Energy Recovery At Another Site
Quantity Tons:	0.162
Waste Quantity:	45
Quantity Unit:	G
Additional Code 1:	Not reported
Additional Code 2:	Not reported
Additional Code 3:	Not reported
Additional Code 4:	Not reported
Additional Code 5:	Not reported
Shipment Date:	20070430
Creation Date:	8/28/2007 18:30:05
Receipt Date:	20070503
Manifest ID:	000415462JJk
Trans EPA ID:	CAR000129759
Trans Name:	HAZARDOUS WASTE TRANSPORTATION SERVICES INC
Trans 2 EPA ID:	Not reported
Trans 2 Name:	Not reported
TSDf EPA ID:	CAD097030993
Trans Name:	SIEMENS WATER TECHNOLOGIES CORP
TSDf Alt EPA ID:	Not reported
TSDf Alt Name:	Not reported
Waste Code Description:	214 - Unspecified solvent mixture
RCRA Code:	Not reported
Meth Code:	H141 - Storage, Bulking, And/Or Transfer Off Site--No Treatment/Reovery (H010-H129) Or (H131-H135)
Quantity Tons:	0.3

Map ID
Direction
Distance
Elevation

MAP FINDINGS

Site

Database(s)

EDR ID Number
EPA ID Number

BEACH CITY GRINDING INC (Continued)

S113126338

Waste Quantity:	600
Quantity Unit:	P
Additional Code 1:	Not reported
Additional Code 2:	Not reported
Additional Code 3:	Not reported
Additional Code 4:	Not reported
Additional Code 5:	Not reported
Shipment Date:	20070430
Creation Date:	12/20/2007 18:30:14
Receipt Date:	20070503
Manifest ID:	000415461JJK
Trans EPA ID:	CAR000129759
Trans Name:	HAZARDOUS WASTE TRANSPORTATION SERVICES INC
Trans 2 EPA ID:	Not reported
Trans 2 Name:	Not reported
TSDf EPA ID:	CAD008252405
Trans Name:	PACIFIC RESOURCE RECOVERY
TSDf Alt EPA ID:	Not reported
TSDf Alt Name:	Not reported
Waste Code Description:	214 - Unspecified solvent mixture
RCRA Code:	Not reported
Meth Code:	H061 - Fuel Blending Prior To Energy Recovery At Another Site
Quantity Tons:	0.198
Waste Quantity:	55
Quantity Unit:	G
Additional Code 1:	Not reported
Additional Code 2:	Not reported
Additional Code 3:	Not reported
Additional Code 4:	Not reported
Additional Code 5:	Not reported
Shipment Date:	20070305
Creation Date:	2/23/2008 18:30:29
Receipt Date:	20070308
Manifest ID:	000415100JJK
Trans EPA ID:	CAR000129759
Trans Name:	HAZARDOUS WASTE TRANSPORTATION SERVICES INC
Trans 2 EPA ID:	Not reported
Trans 2 Name:	Not reported
TSDf EPA ID:	CAD097030993
Trans Name:	SIEMENS WATER TECHNOLOGIES CORP
TSDf Alt EPA ID:	Not reported
TSDf Alt Name:	Not reported
Waste Code Description:	214 - Unspecified solvent mixture
RCRA Code:	Not reported
Meth Code:	H141 - Storage, Bulking, And/Or Transfer Off Site--No Treatment/Reovery (H010-H129) Or (H131-H135)
Quantity Tons:	0.5
Waste Quantity:	1000
Quantity Unit:	P
Additional Code 1:	Not reported
Additional Code 2:	Not reported
Additional Code 3:	Not reported
Additional Code 4:	Not reported
Additional Code 5:	Not reported

Map ID
Direction
Distance
Elevation

MAP FINDINGS

Site

Database(s)

EDR ID Number
EPA ID Number

BEACH CITY GRINDING INC (Continued)

S113126338

Additional Info:

Year: 2014
Gen EPA ID: CAL000270049

Shipment Date: 20140722
Creation Date: 10/19/2014 22:15:07
Receipt Date: 20140730
Manifest ID: 012887491JJK
Trans EPA ID: CAR000129759
Trans Name: HAZARDOUS WASTE TRANSPORTATION SERVICES INC
Trans 2 EPA ID: CAR000163824
Trans 2 Name: TRIMSA USA INC
TSDF EPA ID: 02-IV-99-10
Trans Name: RECICLADORA TEMARRY DE MEXICO SA DE CV
TSDF Alt EPA ID: Not reported
TSDF Alt Name: Not reported
Waste Code Description: 214 - Unspecified solvent mixture
RCRA Code: Not reported
Meth Code: H020 - Solvents Recovery
Quantity Tons: 0.198
Waste Quantity: 55
Quantity Unit: G
Additional Code 1: Not reported
Additional Code 2: Not reported
Additional Code 3: Not reported
Additional Code 4: Not reported
Additional Code 5: Not reported

Shipment Date: 20140722
Creation Date: 9/23/2014 22:15:24
Receipt Date: 20140724
Manifest ID: 012887490JJK
Trans EPA ID: CAR000129759
Trans Name: HAZARDOUS WASTE TRANSPORTATION SERVICES INC
Trans 2 EPA ID: Not reported
Trans 2 Name: Not reported
TSDF EPA ID: CAD097030993
Trans Name: EVOQUA WATER TECHNOLOGIES LLC
TSDF Alt EPA ID: Not reported
TSDF Alt Name: Not reported
Waste Code Description: 491 - Unspecified sludge waste
RCRA Code: Not reported
Meth Code: H141 - Storage, Bulking, And/Or Transfer Off Site--No Treatment/Reovery (H010-H129) Or (H131-H135)
Quantity Tons: 0.45
Waste Quantity: 900
Quantity Unit: P
Additional Code 1: Not reported
Additional Code 2: Not reported
Additional Code 3: Not reported
Additional Code 4: Not reported
Additional Code 5: Not reported

Additional Info:

Year: 2017
Gen EPA ID: CAL000270049

Map ID
Direction
Distance
Elevation

MAP FINDINGS

Site

Database(s)

EDR ID Number
EPA ID Number

BEACH CITY GRINDING INC (Continued)

S113126338

Shipment Date:	20171220
Creation Date:	8/7/2018 18:30:40
Receipt Date:	20171228
Manifest ID:	017525800JJK
Trans EPA ID:	CAR000129759
Trans Name:	HAZARDOUS WASTE TRANSPORTATION SERVICES INC
Trans 2 EPA ID:	Not reported
Trans 2 Name:	Not reported
TSDf EPA ID:	CAD097030993
Trans Name:	US ECOLOGY VERNON
TSDf Alt EPA ID:	Not reported
TSDf Alt Name:	Not reported
Waste Code Description:	491 - Unspecified sludge waste
RCRA Code:	Not reported
Meth Code:	H141 - Storage, Bulking, And/Or Transfer Off Site--No Treatment/Reovery (H010-H129) Or (H131-H135)
Quantity Tons:	0.25
Waste Quantity:	500
Quantity Unit:	P
Additional Code 1:	Not reported
Additional Code 2:	Not reported
Additional Code 3:	Not reported
Additional Code 4:	Not reported
Additional Code 5:	Not reported
Shipment Date:	20171220
Creation Date:	10/26/2018 18:30:27
Receipt Date:	20180104
Manifest ID:	017525801JJK
Trans EPA ID:	CAR000129759
Trans Name:	HAZARDOUS WASTE TRANSPORTATION SERVICES INC
Trans 2 EPA ID:	CAR000163824
Trans 2 Name:	TRIMSA USA
TSDf EPA ID:	MXC130619001
Trans Name:	RECICLADORA TEMARRY DE MEXICO SA DE CV
TSDf Alt EPA ID:	Not reported
TSDf Alt Name:	Not reported
Waste Code Description:	214 - Unspecified solvent mixture
RCRA Code:	Not reported
Meth Code:	H020 - Solvents Recovery
Quantity Tons:	0.198
Waste Quantity:	55
Quantity Unit:	G
Additional Code 1:	Not reported
Additional Code 2:	Not reported
Additional Code 3:	Not reported
Additional Code 4:	Not reported
Additional Code 5:	Not reported
Shipment Date:	20170628
Creation Date:	5/19/2018 18:30:13
Receipt Date:	20170706
Manifest ID:	017523712JJK
Trans EPA ID:	CAR000129759
Trans Name:	HAZARDOUS WASTE TRANSPORTATION SERVICES INC
Trans 2 EPA ID:	Not reported
Trans 2 Name:	Not reported

Map ID
Direction
Distance
Elevation

MAP FINDINGS

Site

Database(s)

EDR ID Number
EPA ID Number

BEACH CITY GRINDING INC (Continued)

S113126338

TSDF EPA ID:	CAD097030993
Trans Name:	US ECOLOGY VERNON
TSDF Alt EPA ID:	Not reported
TSDF Alt Name:	Not reported
Waste Code Description:	491 - Unspecified sludge waste
RCRA Code:	Not reported
Meth Code:	H141 - Storage, Bulking, And/Or Transfer Off Site--No Treatment/Reovery (H010-H129) Or (H131-H135)
Quantity Tons:	1
Waste Quantity:	2000
Quantity Unit:	P
Additional Code 1:	Not reported
Additional Code 2:	Not reported
Additional Code 3:	Not reported
Additional Code 4:	Not reported
Additional Code 5:	Not reported
Shipment Date:	20170628
Creation Date:	7/11/2018 18:31:13
Receipt Date:	20170712
Manifest ID:	017523713JJK
Trans EPA ID:	CAR000129759
Trans Name:	HAZARDOUS WASTE TRANSPORTATION SERVICES INC
Trans 2 EPA ID:	CAR000163824
Trans 2 Name:	TRIMSA USA INC
TSDF EPA ID:	MXC130619001
Trans Name:	RECICLADORA TEMARRY DE MEXICO SA DE CV
TSDF Alt EPA ID:	Not reported
TSDF Alt Name:	Not reported
Waste Code Description:	214 - Unspecified solvent mixture
RCRA Code:	Not reported
Meth Code:	H020 - Solvents Recovery
Quantity Tons:	0.198
Waste Quantity:	55
Quantity Unit:	G
Additional Code 1:	Not reported
Additional Code 2:	Not reported
Additional Code 3:	Not reported
Additional Code 4:	Not reported
Additional Code 5:	Not reported
Shipment Date:	20170214
Creation Date:	5/17/2017 18:31:13
Receipt Date:	20170216
Manifest ID:	016700243JJK
Trans EPA ID:	CAR000129759
Trans Name:	HAZARDOUS WASTE TRANSPORTATION SERVICES, INC.
Trans 2 EPA ID:	Not reported
Trans 2 Name:	Not reported
TSDF EPA ID:	CAD097030993
Trans Name:	US ECOLOGY VERNON, INC.
TSDF Alt EPA ID:	Not reported
TSDF Alt Name:	Not reported
Waste Code Description:	491 - Unspecified sludge waste
RCRA Code:	Not reported
Meth Code:	H141 - Storage, Bulking, And/Or Transfer Off Site--No Treatment/Reovery (H010-H129) Or (H131-H135)

Map ID
Direction
Distance
Elevation

MAP FINDINGS

Site

Database(s)

EDR ID Number
EPA ID Number

BEACH CITY GRINDING INC (Continued)

S113126338

Quantity Tons: 1.05
Waste Quantity: 2100
Quantity Unit: P
Additional Code 1: Not reported
Additional Code 2: Not reported
Additional Code 3: Not reported
Additional Code 4: Not reported
Additional Code 5: Not reported

Shipment Date: 20170214
Creation Date: 5/10/2018 18:30:36
Receipt Date: 20170224
Manifest ID: 016700244JJK
Trans EPA ID: CAR000129759
Trans Name: HAZARDOUS WASTE TRANSPORTATION SERVICES INC
Trans 2 EPA ID: CAR000163824
Trans 2 Name: TRIMSA USA
TSDF EPA ID: MXC130619001
Trans Name: RECICLADORA TEMARRY DE MEXICO SA DE CV
TSDF Alt EPA ID: Not reported
TSDF Alt Name: Not reported
Waste Code Description: 214 - Unspecified solvent mixture
RCRA Code: Not reported
Meth Code: H020 - Solvents Recovery
Quantity Tons: 0.198
Waste Quantity: 55
Quantity Unit: G
Additional Code 1: Not reported
Additional Code 2: Not reported
Additional Code 3: Not reported
Additional Code 4: Not reported
Additional Code 5: Not reported

Additional Info:
Year: 2004
Gen EPA ID: CAL000270049

Shipment Date: 20040622
Creation Date: 11/1/2004 9:00:46
Receipt Date: 20040628
Manifest ID: 96765187
Trans EPA ID: CAR000129759
Trans Name: HAZARDOUS WASTE TRANSPORTATION SERVICES INC
Trans 2 EPA ID: Not reported
Trans 2 Name: Not reported
TSDF EPA ID: CAD044429835
Trans Name: TERIS
TSDF Alt EPA ID: CAD044429835
TSDF Alt Name: Not reported
Waste Code Description: 214 - Unspecified solvent mixture
RCRA Code: Not reported
Meth Code: R01 - Recycler
Quantity Tons: 0.198
Waste Quantity: 55
Quantity Unit: G
Additional Code 1: Not reported
Additional Code 2: Not reported

Map ID
Direction
Distance
Elevation

MAP FINDINGS

Site

Database(s)

EDR ID Number
EPA ID Number

BEACH CITY GRINDING INC (Continued)

S113126338

Additional Code 3: Not reported
Additional Code 4: Not reported
Additional Code 5: Not reported

Additional Info:

Year: 2005
Gen EPA ID: CAL000270049

Shipment Date: 20051021
Creation Date: 3/12/2006 18:31:42
Receipt Date: 20051024
Manifest ID: 24151389
Trans EPA ID: CAR000129759
Trans Name: HAZARDOUS WASTE TRANSPORTATION SERVICES INC
Trans 2 EPA ID: Not reported
Trans 2 Name: Not reported
TSDF EPA ID: CAD044429835
Trans Name: TERIS
TSDF Alt EPA ID: CAD044429835
TSDF Alt Name: Not reported
Waste Code Description: 214 - Unspecified solvent mixture
RCRA Code: Not reported
Meth Code: R01 - Recycler
Quantity Tons: 0.198
Waste Quantity: 55
Quantity Unit: G
Additional Code 1: Not reported
Additional Code 2: Not reported
Additional Code 3: Not reported
Additional Code 4: Not reported
Additional Code 5: Not reported

Shipment Date: 20051021
Creation Date: 7/12/2006 18:31:35
Receipt Date: 20051027
Manifest ID: 24151388
Trans EPA ID: CAR000129759
Trans Name: HAZARDOUS WASTE TRANSPORTATION SERVICES INC
Trans 2 EPA ID: Not reported
Trans 2 Name: Not reported
TSDF EPA ID: CAT080033681
Trans Name: D/K ENVIRONMENTAL
TSDF Alt EPA ID: CAT080033681
TSDF Alt Name: Not reported
Waste Code Description: 352 - Other organic solids
RCRA Code: Not reported
Meth Code: D80 - Disposal, Land Fill
Quantity Tons: 0.9
Waste Quantity: 1800
Quantity Unit: P
Additional Code 1: Not reported
Additional Code 2: Not reported
Additional Code 3: Not reported
Additional Code 4: Not reported
Additional Code 5: Not reported

Shipment Date: 20050825

Map ID
Direction
Distance
Elevation

MAP FINDINGS

Site

Database(s)

EDR ID Number
EPA ID Number

BEACH CITY GRINDING INC (Continued)

S113126338

Creation Date: 5/24/2006 18:31:13
Receipt Date: 20050901
Manifest ID: 24151345
Trans EPA ID: CAR000129759
Trans Name: HAZARDOUS WASTE TRANSPORTATION SERVICES INC
Trans 2 EPA ID: Not reported
Trans 2 Name: Not reported
TSDF EPA ID: CAT080033681
Trans Name: D/K ENVIRONMENTAL
TSDF Alt EPA ID: CAT080033681
TSDF Alt Name: Not reported
Waste Code Description: 223 - Unspecified oil-containing waste
RCRA Code: Not reported
Meth Code: D80 - Disposal, Land Fill
Quantity Tons: 0.445
Waste Quantity: 890
Quantity Unit: P
Additional Code 1: Not reported
Additional Code 2: Not reported
Additional Code 3: Not reported
Additional Code 4: Not reported
Additional Code 5: Not reported

Shipment Date: 20050825
Creation Date: 5/24/2006 18:31:13
Receipt Date: 20050901
Manifest ID: 24151345
Trans EPA ID: CAR000129759
Trans Name: HAZARDOUS WASTE TRANSPORTATION SERVICES INC
Trans 2 EPA ID: Not reported
Trans 2 Name: Not reported
TSDF EPA ID: CAT080033681
Trans Name: D/K ENVIRONMENTAL
TSDF Alt EPA ID: CAT080033681
TSDF Alt Name: Not reported
Waste Code Description: 352 - Other organic solids
RCRA Code: Not reported
Meth Code: D80 - Disposal, Land Fill
Quantity Tons: 0.445
Waste Quantity: 890
Quantity Unit: P
Additional Code 1: Not reported
Additional Code 2: Not reported
Additional Code 3: Not reported
Additional Code 4: Not reported
Additional Code 5: Not reported

Shipment Date: 20050825
Creation Date: 4/13/2006 18:45:56
Receipt Date: 20050829
Manifest ID: 24151078
Trans EPA ID: CAR000129759
Trans Name: HAZARDOUS WASTE TRANSPORTATION SERVICES INC
Trans 2 EPA ID: Not reported
Trans 2 Name: Not reported
TSDF EPA ID: CAD044429835
Trans Name: TERIS

Map ID
Direction
Distance
Elevation

MAP FINDINGS

Site

Database(s)

EDR ID Number
EPA ID Number

BEACH CITY GRINDING INC (Continued)

S113126338

TSDf Alt EPA ID:	CAD044429835
TSDf Alt Name:	Not reported
Waste Code Description:	214 - Unspecified solvent mixture
RCRA Code:	Not reported
Meth Code:	R01 - Recycler
Quantity Tons:	0.198
Waste Quantity:	55
Quantity Unit:	G
Additional Code 1:	Not reported
Additional Code 2:	Not reported
Additional Code 3:	Not reported
Additional Code 4:	Not reported
Additional Code 5:	Not reported
Shipment Date:	20050708
Creation Date:	10/11/2005 18:31:29
Receipt Date:	20050718
Manifest ID:	24150855
Trans EPA ID:	CAR000129759
Trans Name:	HAZARDOUS WASTE TRANSPORTATION SERVICES INC
Trans 2 EPA ID:	Not reported
Trans 2 Name:	Not reported
TSDf EPA ID:	CAD044429835
Trans Name:	TERIS
TSDf Alt EPA ID:	CAD044429835
TSDf Alt Name:	Not reported
Waste Code Description:	214 - Unspecified solvent mixture
RCRA Code:	Not reported
Meth Code:	R01 - Recycler
Quantity Tons:	0.198
Waste Quantity:	55
Quantity Unit:	G
Additional Code 1:	Not reported
Additional Code 2:	Not reported
Additional Code 3:	Not reported
Additional Code 4:	Not reported
Additional Code 5:	Not reported
Shipment Date:	20050519
Creation Date:	7/27/2005 10:48:47
Receipt Date:	20050523
Manifest ID:	24149401
Trans EPA ID:	CAR000129759
Trans Name:	HAZARDOUS WASTE TRANSPORTATION SERVICES INC
Trans 2 EPA ID:	Not reported
Trans 2 Name:	Not reported
TSDf EPA ID:	CAD044429835
Trans Name:	TERIS
TSDf Alt EPA ID:	CAD044429835
TSDf Alt Name:	Not reported
Waste Code Description:	214 - Unspecified solvent mixture
RCRA Code:	NONE
Meth Code:	R01 - Recycler
Quantity Tons:	0.198
Waste Quantity:	55
Quantity Unit:	G
Additional Code 1:	Not reported

Map ID
Direction
Distance
Elevation

MAP FINDINGS

Site

Database(s)

EDR ID Number
EPA ID Number

BEACH CITY GRINDING INC (Continued)

S113126338

Additional Code 2:	Not reported
Additional Code 3:	Not reported
Additional Code 4:	Not reported
Additional Code 5:	Not reported
Shipment Date:	20050118
Creation Date:	4/20/2006 18:32:04
Receipt Date:	20050124
Manifest ID:	23847100
Trans EPA ID:	CAR000129759
Trans Name:	HAZARDOUS WASTE TRANSPORTATION SERVICES INC
Trans 2 EPA ID:	Not reported
Trans 2 Name:	Not reported
TSDf EPA ID:	CAD044429835
Trans Name:	TERIS
TSDf Alt EPA ID:	Not reported
TSDf Alt Name:	Not reported
Waste Code Description:	214 - Unspecified solvent mixture
RCRA Code:	NONE
Meth Code:	R01 - Recycler
Quantity Tons:	0.396
Waste Quantity:	110
Quantity Unit:	G
Additional Code 1:	Not reported
Additional Code 2:	Not reported
Additional Code 3:	Not reported
Additional Code 4:	Not reported
Additional Code 5:	Not reported

Additional Info:

Year:	2015
Gen EPA ID:	CAL000270049

Shipment Date:	20150708
Creation Date:	2/8/2016 22:17:27
Receipt Date:	20150722
Manifest ID:	014853733JJJ
Trans EPA ID:	CAR000129759
Trans Name:	HAZARDOUS WASTE TRANSPORTATION SERVICES INC
Trans 2 EPA ID:	CAR000163824
Trans 2 Name:	TRIMSA - USA - INC
TSDf EPA ID:	MXC130619001
Trans Name:	RECICLADORA TEMARRY DE MEXICO SA DE CV
TSDf Alt EPA ID:	Not reported
TSDf Alt Name:	Not reported
Waste Code Description:	214 - Unspecified solvent mixture
RCRA Code:	Not reported
Meth Code:	H020 - Solvents Recovery
Quantity Tons:	0.198
Waste Quantity:	55
Quantity Unit:	G
Additional Code 1:	Not reported
Additional Code 2:	Not reported
Additional Code 3:	Not reported
Additional Code 4:	Not reported
Additional Code 5:	Not reported

Map ID
Direction
Distance
Elevation

MAP FINDINGS

Site

Database(s)

EDR ID Number
EPA ID Number

BEACH CITY GRINDING INC (Continued)

S113126338

Shipment Date: 20150708
Creation Date: 9/11/2015 22:15:30
Receipt Date: 20150716
Manifest ID: 014853732JJJK
Trans EPA ID: CAR000129759
Trans Name: HAZARDOUS WASTE TRANSPORTATION SERVICES INC
Trans 2 EPA ID: Not reported
Trans 2 Name: Not reported
TSDF EPA ID: CAD097030993
Trans Name: EVOQUA WATER TECHNOLOGIES LLC
TSDF Alt EPA ID: Not reported
TSDF Alt Name: Not reported
Waste Code Description: 491 - Unspecified sludge waste
RCRA Code: Not reported
Meth Code: H141 - Storage, Bulking, And/Or Transfer Off Site--No
Treatment/Reovery (H010-H129) Or (H131-H135)

Quantity Tons: 0.8
Waste Quantity: 1600
Quantity Unit: P
Additional Code 1: Not reported
Additional Code 2: Not reported
Additional Code 3: Not reported
Additional Code 4: Not reported
Additional Code 5: Not reported

Additional Info:

Year: 2011
Gen EPA ID: CAL000270049

Shipment Date: 20111129
Creation Date: 3/13/2012 20:30:11
Receipt Date: 20111201
Manifest ID: 008839903JJJK
Trans EPA ID: CAR000129759
Trans Name: HAZARDOUS WASTE TRANSPORTATION SERVICES INC
Trans 2 EPA ID: Not reported
Trans 2 Name: Not reported
TSDF EPA ID: CAD097030993
Trans Name: SIEMENS WATER TECHNOLOGIES CORP
TSDF Alt EPA ID: Not reported
TSDF Alt Name: Not reported
Waste Code Description: 352 - Other organic solids
RCRA Code: Not reported
Meth Code: H141 - Storage, Bulking, And/Or Transfer Off Site--No
Treatment/Reovery (H010-H129) Or (H131-H135)

Quantity Tons: 0.7
Waste Quantity: 1400
Quantity Unit: P
Additional Code 1: Not reported
Additional Code 2: Not reported
Additional Code 3: Not reported
Additional Code 4: Not reported
Additional Code 5: Not reported

Shipment Date: 20110317
Creation Date: 5/19/2011 18:30:30
Receipt Date: 20110324

Map ID
Direction
Distance
Elevation

MAP FINDINGS

Site

Database(s)

EDR ID Number
EPA ID Number

BEACH CITY GRINDING INC (Continued)

S113126338

Manifest ID: 007731134JJK
Trans EPA ID: CAR000129759
Trans Name: HAZARDOUS WASTE TRANSPORTATION SERVICES INC
Trans 2 EPA ID: Not reported
Trans 2 Name: Not reported
TSDF EPA ID: CAD097030993
Trans Name: SIEMENS WATER TECHNOLOGIES CORP
TSDF Alt EPA ID: Not reported
TSDF Alt Name: Not reported
Waste Code Description: 352 - Other organic solids
RCRA Code: Not reported
Meth Code: H141 - Storage, Bulking, And/Or Transfer Off Site--No Treatment/Reovery (H010-H129) Or (H131-H135)

Quantity Tons: 0.5
Waste Quantity: 1000
Quantity Unit: P
Additional Code 1: Not reported
Additional Code 2: Not reported
Additional Code 3: Not reported
Additional Code 4: Not reported
Additional Code 5: Not reported

Additional Info:

Year: 2006
Gen EPA ID: CAL000270049

Shipment Date: 20061018
Creation Date: 3/30/2007 13:33:25
Receipt Date: 20061023
Manifest ID: 000409322JJK
Trans EPA ID: CAR000129759
Trans Name: HAZARDOUS WASTE TRANSPORTATION SERVICES INC
Trans 2 EPA ID: Not reported
Trans 2 Name: Not reported
TSDF EPA ID: CAD044429835
Trans Name: CLEAN HARBORS
TSDF Alt EPA ID: Not reported
TSDF Alt Name: Not reported
Waste Code Description: 214 - Unspecified solvent mixture
RCRA Code: Not reported
Meth Code: H141 - Storage, Bulking, And/Or Transfer Off Site--No Treatment/Reovery (H010-H129) Or (H131-H135)

Quantity Tons: 0.198
Waste Quantity: 55
Quantity Unit: G
Additional Code 1: Not reported
Additional Code 2: Not reported
Additional Code 3: Not reported
Additional Code 4: Not reported
Additional Code 5: Not reported

Shipment Date: 20061018
Creation Date: 3/30/2007 13:33:47
Receipt Date: 20061026
Manifest ID: 000409323JJK
Trans EPA ID: CAR000129759
Trans Name: HAZARDOUS WASTE TRANSPORTATION SERVICES INC

Map ID
Direction
Distance
Elevation

MAP FINDINGS

Site

Database(s)

EDR ID Number
EPA ID Number

BEACH CITY GRINDING INC (Continued)

S113126338

Trans 2 EPA ID:	Not reported
Trans 2 Name:	Not reported
TSDf EPA ID:	CAD097030993
Trans Name:	SIEMENS WATER TECHNOLOGIES CORP
TSDf Alt EPA ID:	Not reported
TSDf Alt Name:	Not reported
Waste Code Description:	214 - Unspecified solvent mixture
RCRA Code:	Not reported
Meth Code:	H141 - Storage, Bulking, And/Or Transfer Off Site--No Treatment/Reovery (H010-H129) Or (H131-H135)
Quantity Tons:	0.7
Waste Quantity:	1400
Quantity Unit:	P
Additional Code 1:	Not reported
Additional Code 2:	Not reported
Additional Code 3:	Not reported
Additional Code 4:	Not reported
Additional Code 5:	Not reported
Shipment Date:	20060907
Creation Date:	3/30/2007 13:31:06
Receipt Date:	20060911
Manifest ID:	000409054JJK
Trans EPA ID:	CAR000129759
Trans Name:	HAZARDOUS WASTE TRANSPORTATION SERVICES INC
Trans 2 EPA ID:	Not reported
Trans 2 Name:	Not reported
TSDf EPA ID:	CAD044429835
Trans Name:	CLEAN HARBORS
TSDf Alt EPA ID:	Not reported
TSDf Alt Name:	Not reported
Waste Code Description:	214 - Unspecified solvent mixture
RCRA Code:	Not reported
Meth Code:	H141 - Storage, Bulking, And/Or Transfer Off Site--No Treatment/Reovery (H010-H129) Or (H131-H135)
Quantity Tons:	0.198
Waste Quantity:	55
Quantity Unit:	G
Additional Code 1:	Not reported
Additional Code 2:	Not reported
Additional Code 3:	Not reported
Additional Code 4:	Not reported
Additional Code 5:	Not reported
Shipment Date:	20060907
Creation Date:	4/19/2007 18:30:06
Receipt Date:	20060915
Manifest ID:	000409052JJK
Trans EPA ID:	CAR000129759
Trans Name:	HAZARDOUS WASTE TRANSPORTATION SERVICES INC
Trans 2 EPA ID:	Not reported
Trans 2 Name:	Not reported
TSDf EPA ID:	CAD097030993
Trans Name:	US FILTER RECOVERY SERVICES
TSDf Alt EPA ID:	Not reported
TSDf Alt Name:	Not reported
Waste Code Description:	214 - Unspecified solvent mixture

Map ID
Direction
Distance
Elevation

MAP FINDINGS

Site

Database(s)

EDR ID Number
EPA ID Number

BEACH CITY GRINDING INC (Continued)

S113126338

RCRA Code:	Not reported
Meth Code:	H141 - Storage, Bulking, And/Or Transfer Off Site--No Treatment/Reovery (H010-H129) Or (H131-H135)
Quantity Tons:	0.7
Waste Quantity:	1400
Quantity Unit:	P
Additional Code 1:	Not reported
Additional Code 2:	Not reported
Additional Code 3:	Not reported
Additional Code 4:	Not reported
Additional Code 5:	Not reported
Shipment Date:	20060711
Creation Date:	9/8/2006 18:33:30
Receipt Date:	20060713
Manifest ID:	25197533
Trans EPA ID:	CAR000129759
Trans Name:	HAZARDOUS WASTE TRANSPORTATION SERVICES INC
Trans 2 EPA ID:	Not reported
Trans 2 Name:	Not reported
TSDF EPA ID:	CAD097030993
Trans Name:	US FILTER RECOVERY SERVICES
TSDF Alt EPA ID:	Not reported
TSDF Alt Name:	Not reported
Waste Code Description:	352 - Other organic solids
RCRA Code:	Not reported
Meth Code:	H01 - Transfer Station
Quantity Tons:	0.45
Waste Quantity:	900
Quantity Unit:	P
Additional Code 1:	Not reported
Additional Code 2:	Not reported
Additional Code 3:	Not reported
Additional Code 4:	Not reported
Additional Code 5:	Not reported
Shipment Date:	20060711
Creation Date:	9/8/2006 18:33:30
Receipt Date:	20060717
Manifest ID:	25197532
Trans EPA ID:	CAR000129759
Trans Name:	HAZARDOUS WASTE TRANSPORTATION SERVICES INC
Trans 2 EPA ID:	Not reported
Trans 2 Name:	Not reported
TSDF EPA ID:	CAD044429835
Trans Name:	TERIS
TSDF Alt EPA ID:	CAD044429835
TSDF Alt Name:	Not reported
Waste Code Description:	214 - Unspecified solvent mixture
RCRA Code:	Not reported
Meth Code:	D99 - Disposal, Other
Quantity Tons:	0.198
Waste Quantity:	55
Quantity Unit:	G
Additional Code 1:	Not reported
Additional Code 2:	Not reported
Additional Code 3:	Not reported

Map ID
Direction
Distance
Elevation

MAP FINDINGS

Site

Database(s)

EDR ID Number
EPA ID Number

BEACH CITY GRINDING INC (Continued)

S113126338

Additional Code 4:	Not reported
Additional Code 5:	Not reported
Shipment Date:	20060531
Creation Date:	8/25/2006 18:36:07
Receipt Date:	20060608
Manifest ID:	25197280
Trans EPA ID:	CAR000129759
Trans Name:	HAZARDOUS WASTE TRANSPORTATION SERVICES INC
Trans 2 EPA ID:	Not reported
Trans 2 Name:	Not reported
TSDF EPA ID:	CAD097030993
Trans Name:	US FILTER RECOVERY SERVICES
TSDF Alt EPA ID:	Not reported
TSDF Alt Name:	Not reported
Waste Code Description:	352 - Other organic solids
RCRA Code:	Not reported
Meth Code:	H01 - Transfer Station
Quantity Tons:	0.5
Waste Quantity:	1000
Quantity Unit:	P
Additional Code 1:	Not reported
Additional Code 2:	Not reported
Additional Code 3:	Not reported
Additional Code 4:	Not reported
Additional Code 5:	Not reported
Shipment Date:	20060426
Creation Date:	12/20/2006 18:30:44
Receipt Date:	20060504
Manifest ID:	25197090
Trans EPA ID:	CAR000129759
Trans Name:	HAZARDOUS WASTE TRANSPORTATION SERVICES INC
Trans 2 EPA ID:	Not reported
Trans 2 Name:	Not reported
TSDF EPA ID:	CAD097030993
Trans Name:	US FILTER RECOVERY SERVICES
TSDF Alt EPA ID:	Not reported
TSDF Alt Name:	Not reported
Waste Code Description:	352 - Other organic solids
RCRA Code:	Not reported
Meth Code:	H01 - Transfer Station
Quantity Tons:	0.25
Waste Quantity:	500
Quantity Unit:	P
Additional Code 1:	Not reported
Additional Code 2:	Not reported
Additional Code 3:	Not reported
Additional Code 4:	Not reported
Additional Code 5:	Not reported
Shipment Date:	20060426
Creation Date:	7/29/2006 18:34:05
Receipt Date:	20060501
Manifest ID:	25197091
Trans EPA ID:	CAR000129759
Trans Name:	HAZARDOUS WASTE TRANSPORTATION SERVICES INC

Map ID
Direction
Distance
Elevation

MAP FINDINGS

Site

Database(s)

EDR ID Number
EPA ID Number

BEACH CITY GRINDING INC (Continued)

S113126338

Trans 2 EPA ID:	Not reported
Trans 2 Name:	Not reported
TSDF EPA ID:	CAD044429835
Trans Name:	TERIS
TSDF Alt EPA ID:	CAD044429835
TSDF Alt Name:	Not reported
Waste Code Description:	214 - Unspecified solvent mixture
RCRA Code:	Not reported
Meth Code:	D99 - Disposal, Other
Quantity Tons:	0.198
Waste Quantity:	55
Quantity Unit:	G
Additional Code 1:	Not reported
Additional Code 2:	Not reported
Additional Code 3:	Not reported
Additional Code 4:	Not reported
Additional Code 5:	Not reported
Shipment Date:	20060124
Creation Date:	5/6/2006 18:30:32
Receipt Date:	20060126
Manifest ID:	24150604
Trans EPA ID:	CAR000129759
Trans Name:	HAZARDOUS WASTE TRANSPORTATION SERVICES INC
Trans 2 EPA ID:	Not reported
Trans 2 Name:	Not reported
TSDF EPA ID:	CAT080033681
Trans Name:	D/K ENVIRONMENTAL
TSDF Alt EPA ID:	CAT080033681
TSDF Alt Name:	Not reported
Waste Code Description:	352 - Other organic solids
RCRA Code:	Not reported
Meth Code:	D80 - Disposal, Land Fill
Quantity Tons:	0.8
Waste Quantity:	1600
Quantity Unit:	P
Additional Code 1:	Not reported
Additional Code 2:	Not reported
Additional Code 3:	Not reported
Additional Code 4:	Not reported
Additional Code 5:	Not reported
Additional Info:	
Year:	2003
Gen EPA ID:	CAL000270049
Shipment Date:	20031118
Creation Date:	8/9/2004 8:46:56
Receipt Date:	20031124
Manifest ID:	22778484
Trans EPA ID:	CAR000129759
Trans Name:	HAZARDOUS WASTE TRANSPORTATION SERVICES INC
Trans 2 EPA ID:	Not reported
Trans 2 Name:	Not reported
TSDF EPA ID:	CAD044429835
Trans Name:	TERIS
TSDF Alt EPA ID:	CAD044429835

Map ID
Direction
Distance
Elevation

MAP FINDINGS

Site

Database(s)

EDR ID Number
EPA ID Number

BEACH CITY GRINDING INC (Continued)

S113126338

TSDf Alt Name: Not reported
Waste Code Description: 214 - Unspecified solvent mixture
RCRA Code: Not reported
Meth Code: R01 - Recycler
Quantity Tons: 0.198
Waste Quantity: 55
Quantity Unit: G
Additional Code 1: Not reported
Additional Code 2: Not reported
Additional Code 3: Not reported
Additional Code 4: Not reported
Additional Code 5: Not reported

Additional Info:

Year: 2016
Gen EPA ID: CAL000270049

Shipment Date: 20150708
Creation Date: 2/8/2016 22:17:27
Receipt Date: 20150722
Manifest ID: 014853733JJK
Trans EPA ID: CAR000129759
Trans Name: HAZARDOUS WASTE TRANSPORTATION SERVICES INC
Trans 2 EPA ID: CAR000163824
Trans 2 Name: TRIMSA - USA - INC
TSDf EPA ID: MXC130619001
Trans Name: RECICLADORA TEMARRY DE MEXICO SA DE CV
TSDf Alt EPA ID: Not reported
TSDf Alt Name: Not reported
Waste Code Description: 214 - Unspecified solvent mixture
RCRA Code: Not reported
Meth Code: H020 - Solvents Recovery
Quantity Tons: 0.198
Waste Quantity: 55
Quantity Unit: G
Additional Code 1: Not reported
Additional Code 2: Not reported
Additional Code 3: Not reported
Additional Code 4: Not reported
Additional Code 5: Not reported

Shipment Date: 20150708
Creation Date: 9/11/2015 22:15:30
Receipt Date: 20150716
Manifest ID: 014853732JJK
Trans EPA ID: CAR000129759
Trans Name: HAZARDOUS WASTE TRANSPORTATION SERVICES INC
Trans 2 EPA ID: Not reported
Trans 2 Name: Not reported
TSDf EPA ID: CAD097030993
Trans Name: EVOQUA WATER TECHNOLOGIES LLC
TSDf Alt EPA ID: Not reported
TSDf Alt Name: Not reported
Waste Code Description: 491 - Unspecified sludge waste
RCRA Code: Not reported
Meth Code: H141 - Storage, Bulking, And/Or Transfer Off Site--No Treatment/Recovery (H010-H129) Or (H131-H135)

Map ID
Direction
Distance
Elevation

MAP FINDINGS

Site

Database(s)

EDR ID Number
EPA ID Number

BEACH CITY GRINDING INC (Continued)

S113126338

Quantity Tons: 0.8
Waste Quantity: 1600
Quantity Unit: P
Additional Code 1: Not reported
Additional Code 2: Not reported
Additional Code 3: Not reported
Additional Code 4: Not reported
Additional Code 5: Not reported

Additional Info:

Year: 2012
Gen EPA ID: CAL000270049

Shipment Date: 20121204
Creation Date: 2/17/2013 22:15:06
Receipt Date: 20121206
Manifest ID: 010479776JJK
Trans EPA ID: CAR000129759
Trans Name: HAZARDOUS WASTE TRANSPORTATION SERVICES INC
Trans 2 EPA ID: Not reported
Trans 2 Name: Not reported
TSDF EPA ID: CAD097030993
Trans Name: SIEMENS INDUSTRY INC
TSDF Alt EPA ID: Not reported
TSDF Alt Name: Not reported
Waste Code Description: 491 - Unspecified sludge waste
RCRA Code: Not reported
Meth Code: H141 - Storage, Bulking, And/Or Transfer Off Site--No Treatment/Recovery (H010-H129) Or (H131-H135)

Quantity Tons: 0.8
Waste Quantity: 1600
Quantity Unit: P
Additional Code 1: Not reported
Additional Code 2: Not reported
Additional Code 3: Not reported
Additional Code 4: Not reported
Additional Code 5: Not reported

Shipment Date: 20121204
Creation Date: 4/17/2013 22:15:34
Receipt Date: 20121207
Manifest ID: 010479777JJK
Trans EPA ID: CAR000129759
Trans Name: HAZARDOUS WASTE TRANSPORTATION SERVICES INC
Trans 2 EPA ID: CAR000163824
Trans 2 Name: TRIMSA USA INC
TSDF EPA ID: 02-IV-99-10
Trans Name: RECICLADORA TEMARRY DE MEXICO SA DE CV
TSDF Alt EPA ID: Not reported
TSDF Alt Name: Not reported
Waste Code Description: 214 - Unspecified solvent mixture
RCRA Code: Not reported
Meth Code: H020 - Solvents Recovery
Quantity Tons: 0.18
Waste Quantity: 50
Quantity Unit: G
Additional Code 1: Not reported

Map ID
Direction
Distance
Elevation

MAP FINDINGS

Site

Database(s)

EDR ID Number
EPA ID Number

BEACH CITY GRINDING INC (Continued)

S113126338

Additional Code 2:	Not reported
Additional Code 3:	Not reported
Additional Code 4:	Not reported
Additional Code 5:	Not reported
Shipment Date:	20120814
Creation Date:	10/10/2012 22:15:20
Receipt Date:	20120816
Manifest ID:	010478706JJK
Trans EPA ID:	CAR000129759
Trans Name:	HAZARDOUS WASTE TRANSPORTATION SERVICES INC
Trans 2 EPA ID:	Not reported
Trans 2 Name:	Not reported
TSDf EPA ID:	CAD097030993
Trans Name:	SIEMENS INDUSTRY INC
TSDf Alt EPA ID:	Not reported
TSDf Alt Name:	Not reported
Waste Code Description:	352 - Other organic solids
RCRA Code:	Not reported
Meth Code:	H141 - Storage, Bulking, And/Or Transfer Off Site--No Treatment/Reovery (H010-H129) Or (H131-H135)
Quantity Tons:	0.3
Waste Quantity:	600
Quantity Unit:	P
Additional Code 1:	Not reported
Additional Code 2:	Not reported
Additional Code 3:	Not reported
Additional Code 4:	Not reported
Additional Code 5:	Not reported
Shipment Date:	20120814
Creation Date:	1/12/2013 22:15:35
Receipt Date:	20120820
Manifest ID:	010478707JJK
Trans EPA ID:	CAR000129759
Trans Name:	HAZARDOUS WASTE TRANSPORTATION SERVICES INC
Trans 2 EPA ID:	CAR000163824
Trans 2 Name:	TRIMSA USA INC
TSDf EPA ID:	02-IV-99-10
Trans Name:	RECICLADORA TEMARRY DE MEXICO SA DE CV
TSDf Alt EPA ID:	Not reported
TSDf Alt Name:	Not reported
Waste Code Description:	214 - Unspecified solvent mixture
RCRA Code:	Not reported
Meth Code:	H020 - Solvents Recovery
Quantity Tons:	0.198
Waste Quantity:	55
Quantity Unit:	G
Additional Code 1:	Not reported
Additional Code 2:	Not reported
Additional Code 3:	Not reported
Additional Code 4:	Not reported
Additional Code 5:	Not reported
Shipment Date:	20120515
Creation Date:	7/26/2012 22:15:11
Receipt Date:	20120517

Map ID
Direction
Distance
Elevation

MAP FINDINGS

Site

Database(s)

EDR ID Number
EPA ID Number

BEACH CITY GRINDING INC (Continued)

S113126338

Manifest ID: 009498902JJJK
Trans EPA ID: CAR000129759
Trans Name: HAZARDOUS WASTE TRANSPORTATION SERVICES INC
Trans 2 EPA ID: Not reported
Trans 2 Name: Not reported
TSDF EPA ID: CAD097030993
Trans Name: SIEMENS INDUSTRY INC
TSDF Alt EPA ID: Not reported
TSDF Alt Name: Not reported
Waste Code Description: 352 - Other organic solids
RCRA Code: Not reported
Meth Code: H141 - Storage, Bulking, And/Or Transfer Off Site--No Treatment/Reovery (H010-H129) Or (H131-H135)

Quantity Tons: 0.2
Waste Quantity: 400
Quantity Unit: P
Additional Code 1: Not reported
Additional Code 2: Not reported
Additional Code 3: Not reported
Additional Code 4: Not reported
Additional Code 5: Not reported

Shipment Date: 20120515
Creation Date: 5/28/2013 22:15:14
Receipt Date: 20120521
Manifest ID: 009498903JJJK
Trans EPA ID: CAR000129759
Trans Name: HAZARDOUS WASTE TRANSPORTATION SERVICES INC
Trans 2 EPA ID: CAR000163824
Trans 2 Name: TRIMSA USA INC
TSDF EPA ID: 02-IV-99-10
Trans Name: RECICLADORA TEMARRY DE MEXICO SA DE CV
TSDF Alt EPA ID: Not reported
TSDF Alt Name: Not reported
Waste Code Description: 214 - Unspecified solvent mixture
RCRA Code: Not reported
Meth Code: H020 - Solvents Recovery
Quantity Tons: 0.18
Waste Quantity: 50
Quantity Unit: G
Additional Code 1: Not reported
Additional Code 2: Not reported
Additional Code 3: Not reported
Additional Code 4: Not reported
Additional Code 5: Not reported

Additional Info:

Year: 2010
Gen EPA ID: CAL000270049

Shipment Date: 20101102
Creation Date: 1/3/2011 18:31:02
Receipt Date: 20101104
Manifest ID: 007729675JJJK
Trans EPA ID: CAR000129759
Trans Name: HAZARDOUS WASTE TRANSPORTATION SERVICES INC
Trans 2 EPA ID: Not reported

Map ID
Direction
Distance
Elevation

MAP FINDINGS

Site

Database(s)

EDR ID Number
EPA ID Number

BEACH CITY GRINDING INC (Continued)

S113126338

Trans 2 Name:	Not reported
TSDF EPA ID:	CAD097030993
Trans Name:	SIEMENS WATER TECHNOLOGIES CORP
TSDF Alt EPA ID:	Not reported
TSDF Alt Name:	Not reported
Waste Code Description:	352 - Other organic solids
RCRA Code:	Not reported
Meth Code:	H141 - Storage, Bulking, And/Or Transfer Off Site--No Treatment/Reovery (H010-H129) Or (H131-H135)
Quantity Tons:	0.3
Waste Quantity:	600
Quantity Unit:	P
Additional Code 1:	Not reported
Additional Code 2:	Not reported
Additional Code 3:	Not reported
Additional Code 4:	Not reported
Additional Code 5:	Not reported
Shipment Date:	20100720
Creation Date:	9/30/2010 18:30:18
Receipt Date:	20100722
Manifest ID:	006438867JJJ
Trans EPA ID:	CAR000129759
Trans Name:	HAZARDOUS WASTE TRANSPORTATION SERVICES INC
Trans 2 EPA ID:	Not reported
Trans 2 Name:	Not reported
TSDF EPA ID:	CAD097030993
Trans Name:	SIEMENS WATER TECHNOLOGIES CORP
TSDF Alt EPA ID:	Not reported
TSDF Alt Name:	Not reported
Waste Code Description:	352 - Other organic solids
RCRA Code:	Not reported
Meth Code:	H141 - Storage, Bulking, And/Or Transfer Off Site--No Treatment/Reovery (H010-H129) Or (H131-H135)
Quantity Tons:	0.5
Waste Quantity:	1000
Quantity Unit:	P
Additional Code 1:	Not reported
Additional Code 2:	Not reported
Additional Code 3:	Not reported
Additional Code 4:	Not reported
Additional Code 5:	Not reported
Shipment Date:	20100309
Creation Date:	5/27/2010 18:30:32
Receipt Date:	20100311
Manifest ID:	006437923JJJ
Trans EPA ID:	CAR000129759
Trans Name:	HAZARDOUS WASTE TRANSPORTATION SERVICES INC
Trans 2 EPA ID:	Not reported
Trans 2 Name:	Not reported
TSDF EPA ID:	CAD097030993
Trans Name:	SIEMENS WATER TECHNOLOGIES CORP
TSDF Alt EPA ID:	Not reported
TSDF Alt Name:	Not reported
Waste Code Description:	352 - Other organic solids
RCRA Code:	Not reported

Map ID
Direction
Distance
Elevation

MAP FINDINGS

Site

Database(s)

EDR ID Number
EPA ID Number

BEACH CITY GRINDING INC (Continued)

S113126338

Meth Code: H141 - Storage, Bulking, And/Or Transfer Off Site--No
Treatment/Reovery (H010-H129) Or (H131-H135)
Quantity Tons: 0.5
Waste Quantity: 1000
Quantity Unit: P
Additional Code 1: Not reported
Additional Code 2: Not reported
Additional Code 3: Not reported
Additional Code 4: Not reported
Additional Code 5: Not reported

Additional Info:

Year: 2009
Gen EPA ID: CAL000270049

Shipment Date: 20090825
Creation Date: 10/6/2009 18:30:19
Receipt Date: 20090827
Manifest ID: 005346256JJK
Trans EPA ID: CAR000129759
Trans Name: HAZARDOUS WASTE TRANSPORTATION SERVICES INC
Trans 2 EPA ID: Not reported
Trans 2 Name: Not reported
TSDF EPA ID: CAD097030993
Trans Name: SIEMENS WATER TECHNOLOGIES CORP
TSDF Alt EPA ID: Not reported
TSDF Alt Name: Not reported
Waste Code Description: 352 - Other organic solids
RCRA Code: Not reported
Meth Code: H141 - Storage, Bulking, And/Or Transfer Off Site--No
Treatment/Reovery (H010-H129) Or (H131-H135)
Quantity Tons: 0.3
Waste Quantity: 600
Quantity Unit: P
Additional Code 1: Not reported
Additional Code 2: Not reported
Additional Code 3: Not reported
Additional Code 4: Not reported
Additional Code 5: Not reported

Shipment Date: 20090526
Creation Date: 7/2/2009 18:30:26
Receipt Date: 20090528
Manifest ID: 005348021JJK
Trans EPA ID: CAR000129759
Trans Name: HAZARDOUS WASTE TRANSPORTATION SERVICES INC
Trans 2 EPA ID: Not reported
Trans 2 Name: Not reported
TSDF EPA ID: CAD097030993
Trans Name: SIEMENS WATER TECHNOLOGIES CORP
TSDF Alt EPA ID: Not reported
TSDF Alt Name: Not reported
Waste Code Description: 352 - Other organic solids
RCRA Code: Not reported
Meth Code: H141 - Storage, Bulking, And/Or Transfer Off Site--No
Treatment/Reovery (H010-H129) Or (H131-H135)
Quantity Tons: 0.375

Map ID
Direction
Distance
Elevation

MAP FINDINGS

Site

Database(s)

EDR ID Number
EPA ID Number

BEACH CITY GRINDING INC (Continued)

S113126338

Waste Quantity: 750
Quantity Unit: P
Additional Code 1: Not reported
Additional Code 2: Not reported
Additional Code 3: Not reported
Additional Code 4: Not reported
Additional Code 5: Not reported

Shipment Date: 20090217
Creation Date: 4/8/2009 18:30:21
Receipt Date: 20090219
Manifest ID: 004271830JJK
Trans EPA ID: CAR000129759
Trans Name: HAZARDOUS WASTE TRANSPORTATION SERVICES INC
Trans 2 EPA ID: Not reported
Trans 2 Name: Not reported
TSDF EPA ID: CAD097030993
Trans Name: SIEMENS WATER TECHNOLOGIES CORP
TSDF Alt EPA ID: Not reported
TSDF Alt Name: Not reported
Waste Code Description: 352 - Other organic solids
RCRA Code: Not reported
Meth Code: H141 - Storage, Bulking, And/Or Transfer Off Site--No Treatment/Reovery (H010-H129) Or (H131-H135)

Quantity Tons: 0.3
Waste Quantity: 600
Quantity Unit: P
Additional Code 1: Not reported
Additional Code 2: Not reported
Additional Code 3: Not reported
Additional Code 4: Not reported
Additional Code 5: Not reported

HWTS:

Name: BEACH CITY GRINDING INC
Address: 10553 DALE AVE
Address 2: Not reported
City,State,Zip: STANTON, CA 90680
EPA ID: CAL000270049
Inactive Date: 06/30/2017
Create Date: 05/06/2003
Last Act Date: 10/17/2019
Mailing Name: Not reported
Mailing Address: 10553 DALE AVE.
Mailing Address 2: Not reported
Mailing City,State,Zip: STANTON, CA 906800000
Owner Name: JIM JONES
Owner Address: 10553 DALE AVE.
Owner Address 2: Not reported
Owner City,State,Zip: STANTON, CA 906800000
Contact Name: JIM JONES
Contact Address: 10553 STANTON AVE.
Contact Address 2: Not reported
City,State,Zip: STANTON, CA 90680

NAICS:

EPA ID: CAL000270049

Map ID
Direction
Distance
Elevation

MAP FINDINGS

Site

Database(s)

EDR ID Number
EPA ID Number

BEACH CITY GRINDING INC (Continued)

S113126338

Create Date: 2003-05-06 13:45:21.030
NAICS Code: 33271
NAICS Description: Machine Shops
Issued EPA ID Date: 2003-05-06 13:45:20.96700
Inactive Date: 2017-06-30 00:00:00
Facility Name: BEACH CITY GRINDING INC
Facility Address: 10553 DALE AVE
Facility Address 2: Not reported
Facility City: STANTON
Facility County: Not reported
Facility State: CA
Facility Zip: 90680

B31

**PARK'S BODY SHOP INC
10522 CHESTNUT AVE
STANTON, CA 90680**

**HAZNET
HWTS**

**S113039776
N/A**

**< 1/8
1 ft.**

Site 16 of 31 in cluster B

**Relative:
Higher
Actual:
71 ft.**

HAZNET:
Name: PARK'S BODY SHOP INC
Address: 10522 CHESTNUT AVE
Address 2: Not reported
City,State,Zip: STANTON, CA 906802441
Contact: TONY PARK
Telephone: 7148273212
Mailing Name: Not reported
Mailing Address: 10522 CHESTNUT AVE

Year: 2016
Gepaid: CAL000045117
TSD EPA ID: CAT080013352
CA Waste Code: 214 - Unspecified solvent mixture
Disposal Method: H061 - Fuel Blending Prior To Energy Recovery At Another Site
Tons: 0.198

Year: 2016
Gepaid: CAL000045117
TSD EPA ID: CAD097030993
CA Waste Code: 352 - Other organic solids
Disposal Method: H141 - Storage, Bulking, And/Or Transfer Off Site--No Treatment/Reovery (H010-H129) Or (H131-H135)
Tons: 0.1

Year: 2012
Gepaid: CAL000045117
TSD EPA ID: CAT080013352
CA Waste Code: 214 - Unspecified solvent mixture
Disposal Method: H061 - Fuel Blending Prior To Energy Recovery At Another Site
Tons: 0.198

Year: 2009
Gepaid: CAL000045117
TSD EPA ID: CAD097030993
CA Waste Code: 352 - Other organic solids
Disposal Method: H141 - Storage, Bulking, And/Or Transfer Off Site--No Treatment/Reovery (H010-H129) Or (H131-H135)

Map ID
Direction
Distance
Elevation

MAP FINDINGS

Site

Database(s)

EDR ID Number
EPA ID Number

PARK'S BODY SHOP INC (Continued)

S113039776

Tons:	0.1
Year:	2009
Gepaid:	CAL000045117
TSD EPA ID:	CAT080025711
CA Waste Code:	134 - Aqueous solution with total organic residues less than 10 percent
Disposal Method:	H141 - Storage, Bulking, And/Or Transfer Off Site--No Treatment/Reovery (H010-H129) Or (H131-H135)
Tons:	0.21
Year:	2007
Gepaid:	CAL000045117
TSD EPA ID:	CAT080013352
CA Waste Code:	343 - Unspecified organic liquid mixture
Disposal Method:	H061 - Fuel Blending Prior To Energy Recovery At Another Site
Tons:	0.051
Year:	2007
Gepaid:	CAL000045117
TSD EPA ID:	CAD097030993
CA Waste Code:	352 - Other organic solids
Disposal Method:	H141 - Storage, Bulking, And/Or Transfer Off Site--No Treatment/Reovery (H010-H129) Or (H131-H135)
Tons:	0.15
Year:	2005
Gepaid:	CAL000045117
TSD EPA ID:	CAD008302903
CA Waste Code:	214 - Unspecified solvent mixture
Disposal Method:	R01 - Recycler
Tons:	0.198
Year:	2005
Gepaid:	CAL000045117
TSD EPA ID:	CAT080033681
CA Waste Code:	352 - Other organic solids
Disposal Method:	D80 - Disposal, Land Fill
Tons:	0.1
Year:	2003
Gepaid:	CAL000045117
TSD EPA ID:	CAT080033681
CA Waste Code:	352 - Other organic solids
Disposal Method:	D80 - Disposal, Land Fill
Tons:	0.15

[Click this hyperlink](#) while viewing on your computer to access 1 additional CA HAZNET: record(s) in the EDR Site Report.

Additional Info:

Year:	2007
Gen EPA ID:	CAL000045117
Shipment Date:	20070213
Creation Date:	8/9/2007 18:31:20

Map ID
Direction
Distance
Elevation

MAP FINDINGS

Site

Database(s)

EDR ID Number
EPA ID Number

PARK'S BODY SHOP INC (Continued)

S113039776

Receipt Date: 20070216
Manifest ID: 000929258JJK
Trans EPA ID: CAR000129254
Trans Name: BENNY'S OIL FILTER RECYCLING
Trans 2 EPA ID: Not reported
Trans 2 Name: Not reported
TSDf EPA ID: CAT080013352
Trans Name: DEMENNO/KERDOON
TSDf Alt EPA ID: Not reported
TSDf Alt Name: Not reported
Waste Code Description: 343 - Unspecified organic liquid mixture
RCRA Code: D001
Meth Code: H061 - Fuel Blending Prior To Energy Recovery At Another Site
Quantity Tons: 0.051
Waste Quantity: 15
Quantity Unit: G
Additional Code 1: Not reported
Additional Code 2: Not reported
Additional Code 3: Not reported
Additional Code 4: Not reported
Additional Code 5: Not reported

Shipment Date: 20070213
Creation Date: 8/9/2007 18:31:13
Receipt Date: 20070226
Manifest ID: 000929257JJK
Trans EPA ID: CAR000129254
Trans Name: BENNY'S MAINTENANCE AND OIL FILTER RECYCLING
Trans 2 EPA ID: Not reported
Trans 2 Name: Not reported
TSDf EPA ID: CAD097030993
Trans Name: SIEMENS WATER TECHNOLOGIES CORP
TSDf Alt EPA ID: Not reported
TSDf Alt Name: Not reported
Waste Code Description: 352 - Other organic solids
RCRA Code: Not reported
Meth Code: H141 - Storage, Bulking, And/Or Transfer Off Site--No Treatment/Reovery (H010-H129) Or (H131-H135)
Quantity Tons: 0.15
Waste Quantity: 300
Quantity Unit: P
Additional Code 1: Not reported
Additional Code 2: Not reported
Additional Code 3: Not reported
Additional Code 4: Not reported
Additional Code 5: Not reported

Additional Info:
Year: 2009
Gen EPA ID: CAL000045117

Shipment Date: 20090210
Creation Date: 4/8/2009 18:30:55
Receipt Date: 20090217
Manifest ID: 005527438JJK
Trans EPA ID: CAL000253361
Trans Name: ALL PHASE ENVIRONMENTAL

Map ID
Direction
Distance
Elevation

MAP FINDINGS

Site

Database(s)

EDR ID Number
EPA ID Number

PARK'S BODY SHOP INC (Continued)

S113039776

Trans 2 EPA ID:	Not reported
Trans 2 Name:	Not reported
TSDf EPA ID:	CAT080025711
Trans Name:	ADVANCED ENVIRONMENTAL INC
TSDf Alt EPA ID:	Not reported
TSDf Alt Name:	Not reported
Waste Code Description:	134 - Aqueous solution with <10% total organic residues
RCRA Code:	Not reported
Meth Code:	H141 - Storage, Bulking, And/Or Transfer Off Site--No Treatment/Reovery (H010-H129) Or (H131-H135)
Quantity Tons:	0.21
Waste Quantity:	50
Quantity Unit:	G
Additional Code 1:	Not reported
Additional Code 2:	Not reported
Additional Code 3:	Not reported
Additional Code 4:	Not reported
Additional Code 5:	Not reported
Shipment Date:	20090209
Creation Date:	4/3/2009 18:30:08
Receipt Date:	20090216
Manifest ID:	002914133JJK
Trans EPA ID:	CAR000129254
Trans Name:	BENNY'S MAINTENANCE AND OIL FILTER RECYCLING
Trans 2 EPA ID:	Not reported
Trans 2 Name:	Not reported
TSDf EPA ID:	CAD097030993
Trans Name:	SIEMENS WATER TECHNOLOGIES CORP
TSDf Alt EPA ID:	Not reported
TSDf Alt Name:	Not reported
Waste Code Description:	352 - Other organic solids
RCRA Code:	Not reported
Meth Code:	H141 - Storage, Bulking, And/Or Transfer Off Site--No Treatment/Reovery (H010-H129) Or (H131-H135)
Quantity Tons:	0.1
Waste Quantity:	200
Quantity Unit:	P
Additional Code 1:	Not reported
Additional Code 2:	Not reported
Additional Code 3:	Not reported
Additional Code 4:	Not reported
Additional Code 5:	Not reported

Additional Info:

Year:	2000
Gen EPA ID:	CAL000045117
Shipment Date:	20000615
Creation Date:	8/9/2000 0:00:00
Receipt Date:	20000619
Manifest ID:	20251467
Trans EPA ID:	CAL000827879
Trans Name:	Not reported
Trans 2 EPA ID:	Not reported
Trans 2 Name:	Not reported
TSDf EPA ID:	CAD099452708

Map ID
Direction
Distance
Elevation

MAP FINDINGS

Site

Database(s)

EDR ID Number
EPA ID Number

PARK'S BODY SHOP INC (Continued)

S113039776

Trans Name: Not reported
TSDF Alt EPA ID: CAD099452708
TSDF Alt Name: Not reported
Waste Code Description: 134 - Aqueous solution with <10% total organic residues
RCRA Code: Not reported
Meth Code: R01 - Recycler
Quantity Tons: 0.168
Waste Quantity: 40
Quantity Unit: G
Additional Code 1: Not reported
Additional Code 2: Not reported
Additional Code 3: Not reported
Additional Code 4: Not reported
Additional Code 5: Not reported

Additional Info:

Year: 2012
Gen EPA ID: CAL000045117

Shipment Date: 20120302
Creation Date: 10/4/2012 9:03:01
Receipt Date: 20120308
Manifest ID: 001672127GBF
Trans EPA ID: CAR000129254
Trans Name: BENNY'S MAINTENANCE AND OIL FILTER RECYCLING INC
Trans 2 EPA ID: Not reported
Trans 2 Name: Not reported
TSDF EPA ID: CAT080013352
Trans Name: DEMENNO/KERDOON
TSDF Alt EPA ID: Not reported
TSDF Alt Name: Not reported
Waste Code Description: 214 - Unspecified solvent mixture
RCRA Code: D001
Meth Code: H061 - Fuel Blending Prior To Energy Recovery At Another Site
Quantity Tons: 0.198
Waste Quantity: 55
Quantity Unit: G
Additional Code 1: Not reported
Additional Code 2: Not reported
Additional Code 3: Not reported
Additional Code 4: Not reported
Additional Code 5: Not reported

Additional Info:

Year: 2005
Gen EPA ID: CAL000045117

Shipment Date: 20050329
Creation Date: 6/2/2005 18:31:52
Receipt Date: 20050401
Manifest ID: 23610530
Trans EPA ID: CAR000053405
Trans Name: ISLAND ENVIRONMENTAL
Trans 2 EPA ID: Not reported
Trans 2 Name: Not reported
TSDF EPA ID: CAD008302903

Map ID
Direction
Distance
Elevation

MAP FINDINGS

Site

Database(s)

EDR ID Number
EPA ID Number

PARK'S BODY SHOP INC (Continued)

S113039776

Trans Name: ONYX ENVIRONMENTAL SERVICES
TSDF Alt EPA ID: CAD008302903
TSDF Alt Name: Not reported
Waste Code Description: 214 - Unspecified solvent mixture
RCRA Code: D001
Meth Code: R01 - Recycler
Quantity Tons: 0.198
Waste Quantity: 55
Quantity Unit: G
Additional Code 1: Not reported
Additional Code 2: Not reported
Additional Code 3: Not reported
Additional Code 4: Not reported
Additional Code 5: Not reported

Shipment Date: 20050329
Creation Date: 7/20/2005 18:30:55
Receipt Date: 20050401
Manifest ID: 23610528
Trans EPA ID: CAR000053405
Trans Name: ISLAND ENV
Trans 2 EPA ID: Not reported
Trans 2 Name: Not reported
TSDF EPA ID: CAT080033681
Trans Name: DK ENVIRONMENTAL
TSDF Alt EPA ID: CAT080033681
TSDF Alt Name: Not reported
Waste Code Description: 352 - Other organic solids
RCRA Code: NONE
Meth Code: D80 - Disposal, Land Fill
Quantity Tons: 0.1
Waste Quantity: 200
Quantity Unit: P
Additional Code 1: Not reported
Additional Code 2: Not reported
Additional Code 3: Not reported
Additional Code 4: Not reported
Additional Code 5: Not reported

Additional Info:

Year: 2003
Gen EPA ID: CAL000045117

Shipment Date: 20030306
Creation Date: 7/13/2003 18:31:11
Receipt Date: 20030324
Manifest ID: 22000503
Trans EPA ID: CAR000129254
Trans Name: Not reported
Trans 2 EPA ID: Not reported
Trans 2 Name: Not reported
TSDF EPA ID: CAT080033681
Trans Name: Not reported
TSDF Alt EPA ID: CAT080033681
TSDF Alt Name: Not reported
Waste Code Description: 352 - Other organic solids
RCRA Code: Not reported

Map ID
Direction
Distance
Elevation

MAP FINDINGS

Site

Database(s)

EDR ID Number
EPA ID Number

PARK'S BODY SHOP INC (Continued)

S113039776

Meth Code:	D80 - Disposal, Land Fill
Quantity Tons:	0.15
Waste Quantity:	300
Quantity Unit:	P
Additional Code 1:	Not reported
Additional Code 2:	Not reported
Additional Code 3:	Not reported
Additional Code 4:	Not reported
Additional Code 5:	Not reported

HWTS:

Name:	PARK'S BODY SHOP INC
Address:	10522 CHESTNUT AVE
Address 2:	Not reported
City,State,Zip:	STANTON, CA 906802441
EPA ID:	CAL000045117
Inactive Date:	06/30/2017
Create Date:	04/02/1991
Last Act Date:	10/11/2016
Mailing Name:	PARKS BODY SHOP INC
Mailing Address:	10522 CHESTNUT AVE
Mailing Address 2:	Not reported
Mailing City,State,Zip:	STANTON, CA 906800000
Owner Name:	PARK'S BODY SHOP INC
Owner Address:	10522 CHESTNUT AVE
Owner Address 2:	Not reported
Owner City,State,Zip:	STANTON, CA 906800000
Contact Name:	TONY PARK
Contact Address:	10522 CHESTNUT AVE
Contact Address 2:	Not reported
City,State,Zip:	STANTON, CA 906802441

NAICS:

EPA ID:	CAL000045117
Create Date:	2012-03-07 09:34:06.337
NAICS Code:	811111
NAICS Description:	General Automotive Repair
Issued EPA ID Date:	1991-04-02 00:00:00
Inactive Date:	2017-06-30 00:00:00
Facility Name:	PARK'S BODY SHOP INC
Facility Address:	10522 CHESTNUT AVE
Facility Address 2:	Not reported
Facility City:	STANTON
Facility County:	Not reported
Facility State:	CA
Facility Zip:	906802441

Map ID
Direction
Distance
Elevation

MAP FINDINGS

Site

Database(s)

EDR ID Number
EPA ID Number

B32 **BEN JAPANESE CAR**
8042 CERRITOS SUITE H
STANTON, CA 90680

< 1/8
1 ft.

HAZNET **S113023756**
HWTS **N/A**

Site 17 of 31 in cluster B

Relative:
Higher

Actual:
71 ft.

HAZNET:

Name: BEN JAPANESE CAR
Address: 8042 CERRITOS SUITE H
Address 2: Not reported
City,State,Zip: STANTON, CA 906800000
Contact: UNDELIVERABLE PER SURVEY
Telephone: --
Mailing Name: Not reported
Mailing Address: 8042 CERRITOS SUITE H

Year: 1996
Gepaid: CAL000005710
TSD EPA ID: CAT000613976
CA Waste Code: 212 - Oxygenated solvents (acetone, butanol, ethyl acetate, etc.)
Disposal Method: H01 - Transfer Station
Tons: 0.035

Additional Info:

Year: 1996
Gen EPA ID: CAL000005710

Shipment Date: 19961107
Creation Date: 5/20/1997 0:00:00
Receipt Date: 19961108
Manifest ID: 96303478
Trans EPA ID: ILD984908202
Trans Name: Not reported
Trans 2 EPA ID: ILD984908202
Trans 2 Name: Not reported
TSDF EPA ID: CAT000613976
Trans Name: Not reported
TSDF Alt EPA ID: Not reported
TSDF Alt Name: Not reported
Waste Code Description: 212 - Oxygenated solvents (acetone, butanol, ethyl acetate, etc.)
RCRA Code: F005
Meth Code: H01 - Transfer Station
Quantity Tons: 0.0175
Waste Quantity: 35
Quantity Unit: P
Additional Code 1: Not reported
Additional Code 2: Not reported
Additional Code 3: Not reported
Additional Code 4: Not reported
Additional Code 5: Not reported

Shipment Date: 19961009
Creation Date: 5/20/1997 0:00:00
Receipt Date: 19961010
Manifest ID: 96455815
Trans EPA ID: ILD984908202
Trans Name: Not reported
Trans 2 EPA ID: ILD984908202

Map ID
Direction
Distance
Elevation

MAP FINDINGS

Site

Database(s)

EDR ID Number
EPA ID Number

BEN JAPANESE CAR (Continued)

S113023756

Trans 2 Name: Not reported
TSDF EPA ID: CAT000613976
Trans Name: Not reported
TSDF Alt EPA ID: Not reported
TSDF Alt Name: Not reported
Waste Code Description: 212 - Oxygenated solvents (acetone, butanol, ethyl acetate, etc.
RCRA Code: F005
Meth Code: H01 - Transfer Station
Quantity Tons: 0.0175
Waste Quantity: 35
Quantity Unit: P
Additional Code 1: Not reported
Additional Code 2: Not reported
Additional Code 3: Not reported
Additional Code 4: Not reported
Additional Code 5: Not reported

HWTS:

Name: BEN JAPANESE CAR
Address: 8042 CERRITOS SUITE H
Address 2: Not reported
City,State,Zip: STANTON, CA 906800000
EPA ID: CAL000005710
Inactive Date: 01/01/1995
Create Date: 11/14/1989
Last Act Date: 07/24/2001
Mailing Name: Not reported
Mailing Address: 8042 CERRITOS SUITE H
Mailing Address 2: Not reported
Mailing City,State,Zip: STANTON, CA 906800000
Owner Name: BEN JAPANESE CAR
Owner Address: --
Owner Address 2: Not reported
Owner City,State,Zip: --, 99 --
Contact Name: UNDELIVERABLE PER SURVEY
Contact Address: 12/94 AD
Contact Address 2: Not reported
City,State,Zip: --, 99 --

E33

**EZ FLOW
10561 DALE STREET
STANTON, CA 90680**

**< 1/8
1 ft.**

Site 4 of 41 in cluster E

**HAZNET
HWTS**

**S113060684
N/A**

**Relative:
Higher**

**Actual:
72 ft.**

HAZNET:
Name: EZ FLOW
Address: 10561 DALE STREET
Address 2: Not reported
City,State,Zip: STANTON, CA 906800000
Contact: DAVID DANIEL/OWNER
Telephone: 7142361188
Mailing Name: Not reported
Mailing Address: 10561 DALE STREET

Year: 2002
Gepaid: CAL000104554

Map ID
Direction
Distance
Elevation

MAP FINDINGS

Site

Database(s)

EDR ID Number
EPA ID Number

EZ FLOW (Continued)

S113060684

TSD EPA ID:	CAD980884183
CA Waste Code:	214 - Unspecified solvent mixture
Disposal Method:	D99 - Disposal, Other
Tons:	0.198
Year:	2001
Gepaid:	CAL000104554
TSD EPA ID:	CAD980884183
CA Waste Code:	214 - Unspecified solvent mixture
Disposal Method:	D99 - Disposal, Other
Tons:	0.396
Year:	2001
Gepaid:	CAL000104554
TSD EPA ID:	CAD089446710
CA Waste Code:	214 - Unspecified solvent mixture
Disposal Method:	R01 - Recycler
Tons:	0.594
Year:	2000
Gepaid:	CAL000104554
TSD EPA ID:	CAD089446710
CA Waste Code:	512 - Other empty containers 30 gallons or more
Disposal Method:	D80 - Disposal, Land Fill
Tons:	0.15
Year:	2000
Gepaid:	CAL000104554
TSD EPA ID:	CAD089446710
CA Waste Code:	214 - Unspecified solvent mixture
Disposal Method:	R01 - Recycler
Tons:	0.594
Year:	2000
Gepaid:	CAL000104554
TSD EPA ID:	CAD089446710
CA Waste Code:	214 - Unspecified solvent mixture
Disposal Method:	H01 - Transfer Station
Tons:	1.188
Year:	1998
Gepaid:	CAL000104554
TSD EPA ID:	CAD089446710
CA Waste Code:	214 - Unspecified solvent mixture
Disposal Method:	H01 - Transfer Station
Tons:	0.396

Additional Info:

Year:	1998
Gen EPA ID:	CAL000104554

Shipment Date:	19980728
Creation Date:	10/20/1998 0:00:00
Receipt Date:	19980730
Manifest ID:	98034351
Trans EPA ID:	CAT982518433

Map ID
Direction
Distance
Elevation

MAP FINDINGS

Site

Database(s)

EDR ID Number
EPA ID Number

EZ FLOW (Continued)

S113060684

Trans Name: Not reported
Trans 2 EPA ID: Not reported
Trans 2 Name: Not reported
TSDf EPA ID: CAD089446710
Trans Name: Not reported
TSDf Alt EPA ID: Not reported
TSDf Alt Name: Not reported
Waste Code Description: 214 - Unspecified solvent mixture
RCRA Code: D001
Meth Code: H01 - Transfer Station
Quantity Tons: 0.396
Waste Quantity: 110
Quantity Unit: G
Additional Code 1: Not reported
Additional Code 2: Not reported
Additional Code 3: Not reported
Additional Code 4: Not reported
Additional Code 5: Not reported

Additional Info:

Year: 2002
Gen EPA ID: CAL000104554

Shipment Date: 20020228
Creation Date: 7/17/2002 18:31:10
Receipt Date: 20020306
Manifest ID: 21333912
Trans EPA ID: CAL931024038
Trans Name: Not reported
Trans 2 EPA ID: Not reported
Trans 2 Name: Not reported
TSDf EPA ID: CAD980884183
Trans Name: Not reported
TSDf Alt EPA ID: Not reported
TSDf Alt Name: Not reported
Waste Code Description: 214 - Unspecified solvent mixture
RCRA Code: D001
Meth Code: D99 - Disposal, Other
Quantity Tons: 0.198
Waste Quantity: 55
Quantity Unit: G
Additional Code 1: Not reported
Additional Code 2: Not reported
Additional Code 3: Not reported
Additional Code 4: Not reported
Additional Code 5: Not reported

Additional Info:

Year: 2000
Gen EPA ID: CAL000104554

Shipment Date: 20000929
Creation Date: 12/8/2000 0:00:00
Receipt Date: 20001002
Manifest ID: 20044072
Trans EPA ID: CAD089446710

Map ID
Direction
Distance
Elevation

MAP FINDINGS

Site

Database(s)

EDR ID Number
EPA ID Number

EZ FLOW (Continued)

S113060684

Trans Name:	Not reported
Trans 2 EPA ID:	Not reported
Trans 2 Name:	Not reported
TSDf EPA ID:	CAD089446710
Trans Name:	Not reported
TSDf Alt EPA ID:	Not reported
TSDf Alt Name:	Not reported
Waste Code Description:	214 - Unspecified solvent mixture
RCRA Code:	D001
Meth Code:	R01 - Recycler
Quantity Tons:	0.396
Waste Quantity:	110
Quantity Unit:	G
Additional Code 1:	Not reported
Additional Code 2:	Not reported
Additional Code 3:	Not reported
Additional Code 4:	Not reported
Additional Code 5:	Not reported
Shipment Date:	20000626
Creation Date:	9/11/2000 0:00:00
Receipt Date:	20000626
Manifest ID:	20042794
Trans EPA ID:	CAD089446710
Trans Name:	Not reported
Trans 2 EPA ID:	Not reported
Trans 2 Name:	Not reported
TSDf EPA ID:	CAD089446710
Trans Name:	Not reported
TSDf Alt EPA ID:	Not reported
TSDf Alt Name:	Not reported
Waste Code Description:	214 - Unspecified solvent mixture
RCRA Code:	D001
Meth Code:	R01 - Recycler
Quantity Tons:	0.198
Waste Quantity:	55
Quantity Unit:	G
Additional Code 1:	Not reported
Additional Code 2:	Not reported
Additional Code 3:	Not reported
Additional Code 4:	Not reported
Additional Code 5:	Not reported
Shipment Date:	20000626
Creation Date:	9/11/2000 0:00:00
Receipt Date:	20000626
Manifest ID:	20042794
Trans EPA ID:	CAD089446710
Trans Name:	Not reported
Trans 2 EPA ID:	Not reported
Trans 2 Name:	Not reported
TSDf EPA ID:	CAD089446710
Trans Name:	Not reported
TSDf Alt EPA ID:	Not reported
TSDf Alt Name:	Not reported
Waste Code Description:	512 - Other empty containers 30 gallons or more
RCRA Code:	Not reported

Map ID
Direction
Distance
Elevation

MAP FINDINGS

Site

Database(s)

EDR ID Number
EPA ID Number

EZ FLOW (Continued)

S113060684

Meth Code:	D80 - Disposal, Land Fill
Quantity Tons:	0.15
Waste Quantity:	300
Quantity Unit:	P
Additional Code 1:	Not reported
Additional Code 2:	Not reported
Additional Code 3:	Not reported
Additional Code 4:	Not reported
Additional Code 5:	Not reported
Shipment Date:	20000131
Creation Date:	5/17/2000 0:00:00
Receipt Date:	20000201
Manifest ID:	98773975
Trans EPA ID:	CAT982518433
Trans Name:	Not reported
Trans 2 EPA ID:	Not reported
Trans 2 Name:	Not reported
TSDf EPA ID:	CAD089446710
Trans Name:	Not reported
TSDf Alt EPA ID:	Not reported
TSDf Alt Name:	Not reported
Waste Code Description:	214 - Unspecified solvent mixture
RCRA Code:	D001
Meth Code:	H01 - Transfer Station
Quantity Tons:	1.188
Waste Quantity:	330
Quantity Unit:	G
Additional Code 1:	Not reported
Additional Code 2:	Not reported
Additional Code 3:	Not reported
Additional Code 4:	Not reported
Additional Code 5:	Not reported

Additional Info:

Year:	2001
Gen EPA ID:	CAL000104554

Shipment Date:	20010926
Creation Date:	1/16/2002 0:00:00
Receipt Date:	20011004
Manifest ID:	21351234
Trans EPA ID:	CAL931024038
Trans Name:	Not reported
Trans 2 EPA ID:	Not reported
Trans 2 Name:	Not reported
TSDf EPA ID:	CAD980884183
Trans Name:	Not reported
TSDf Alt EPA ID:	Not reported
TSDf Alt Name:	Not reported
Waste Code Description:	214 - Unspecified solvent mixture
RCRA Code:	D001
Meth Code:	D99 - Disposal, Other
Quantity Tons:	0.396
Waste Quantity:	110
Quantity Unit:	G
Additional Code 1:	Not reported

Map ID
Direction
Distance
Elevation

MAP FINDINGS

Site

Database(s)

EDR ID Number
EPA ID Number

EZ FLOW (Continued)

S113060684

Additional Code 2:	Not reported
Additional Code 3:	Not reported
Additional Code 4:	Not reported
Additional Code 5:	Not reported
Shipment Date:	20010319
Creation Date:	7/10/2001 0:00:00
Receipt Date:	20010322
Manifest ID:	20957300
Trans EPA ID:	CAD089446710
Trans Name:	Not reported
Trans 2 EPA ID:	Not reported
Trans 2 Name:	Not reported
TSDf EPA ID:	CAD089446710
Trans Name:	Not reported
TSDf Alt EPA ID:	Not reported
TSDf Alt Name:	Not reported
Waste Code Description:	214 - Unspecified solvent mixture
RCRA Code:	F003
Meth Code:	R01 - Recycler
Quantity Tons:	0.396
Waste Quantity:	110
Quantity Unit:	G
Additional Code 1:	Not reported
Additional Code 2:	Not reported
Additional Code 3:	Not reported
Additional Code 4:	Not reported
Additional Code 5:	Not reported
Shipment Date:	20010104
Creation Date:	4/19/2001 0:00:00
Receipt Date:	20010105
Manifest ID:	20827302
Trans EPA ID:	CAD089446710
Trans Name:	Not reported
Trans 2 EPA ID:	Not reported
Trans 2 Name:	Not reported
TSDf EPA ID:	CAD089446710
Trans Name:	Not reported
TSDf Alt EPA ID:	Not reported
TSDf Alt Name:	Not reported
Waste Code Description:	214 - Unspecified solvent mixture
RCRA Code:	D001
Meth Code:	R01 - Recycler
Quantity Tons:	0.198
Waste Quantity:	55
Quantity Unit:	G
Additional Code 1:	Not reported
Additional Code 2:	Not reported
Additional Code 3:	Not reported
Additional Code 4:	Not reported
Additional Code 5:	Not reported

HWTS:

Name:	EZ FLOW
Address:	10561 DALE STREET
Address 2:	Not reported

Map ID
Direction
Distance
Elevation

MAP FINDINGS

Site

Database(s)

EDR ID Number
EPA ID Number

EZ FLOW (Continued)

S113060684

City,State,Zip: STANTON, CA 906800000
EPA ID: CAL000104554
Inactive Date: 06/30/1998
Create Date: 06/04/1998
Last Act Date: 04/07/2004
Mailing Name: Not reported
Mailing Address: 10561 DALE STREET
Mailing Address 2: Not reported
Mailing City,State,Zip: STANTON, CA 906800000
Owner Name: GHD ENTERPRISES
Owner Address: 10561 DALE STREET
Owner Address 2: Not reported
Owner City,State,Zip: STANTON, CA 906800000
Contact Name: DAVID DANIEL/OWNER
Contact Address: INACT PER 98VQ FINAL NOTICE
Contact Address 2: - BATCH 4/27
City,State,Zip: STANTON, CA 906800000

F34 **1X BOYDS WHEELS**
 8402 CERRITOS AVE
< 1/8 **STANTON, CA 90680**
1 ft.

HAZNET **S123739018**
HWTS **N/A**

Site 1 of 5 in cluster F

Relative:
Higher
Actual:
72 ft.

HAZNET:
Name: 1X BOYDS WHEELS
Address: 8402 CERRITOS AVE
Address 2: Not reported
City,State,Zip: STANTON, CA 906800000
Contact: INACTIVATED PER 6/93 FEE FORM
Telephone: 7149524038
Mailing Name: Not reported
Mailing Address: --

Year: 1991
Gepaid: CAC000621792
TSD EPA ID: CAD099452708
CA Waste Code: 221 - Waste oil and mixed oil
Disposal Method: 01 -
Tons: 3.336

Year: 1991
Gepaid: CAC000621792
TSD EPA ID: CAD099452708
CA Waste Code: 222 - Oil/water separation sludge
Disposal Method: R01 - Recycler
Tons: 1.3135

Year: 1991
Gepaid: CAC000621792
TSD EPA ID: CAD099452708
CA Waste Code: 221 - Waste oil and mixed oil
Disposal Method: R01 - Recycler
Tons: 1.0008

HWTS:

Map ID
Direction
Distance
Elevation

MAP FINDINGS

Site

Database(s)

EDR ID Number
EPA ID Number

1X BOYDS WHEELS (Continued)

S123739018

Name: 1X BOYDS WHEELS
Address: 8402 CERRITOS AVE
Address 2: Not reported
City,State,Zip: STANTON, CA 906800000
EPA ID: CAC000621792
Inactive Date: 10/25/2000
Create Date: 05/17/1991
Last Act Date: 10/25/2000
Mailing Name: Not reported
Mailing Address: --
Mailing Address 2: Not reported
Mailing City,State,Zip: STANTON, CA 906800000
Owner Name: BOYD CODDINGTON
Owner Address: --
Owner Address 2: Not reported
Owner City,State,Zip: --, 99 --
Contact Name: INACTIVATED PER 6/93 FEE FORM
Contact Address: --
Contact Address 2: Not reported
City,State,Zip: --, 99 --

E35

**STANTON GRINDING
10529 DALE AVE
STANTON, CA 90680**

**FINDS 1024633236
ECHO N/A**

**< 1/8
1 ft.**

Site 5 of 41 in cluster E

**Relative:
Higher**

FINDS:
Registry ID: 110070421623

**Actual:
72 ft.**

Click Here:

Environmental Interest/Information System:

RCRAInfo is a national information system that supports the Resource Conservation and Recovery Act (RCRA) program through the tracking of events and activities related to facilities that generate, transport, and treat, store, or dispose of hazardous waste. RCRAInfo allows RCRA program staff to track the notification, permit, compliance, and corrective action activities required under RCRA.

Click this hyperlink while viewing on your computer to access additional FINDS: detail in the EDR Site Report.

ECHO:

Envid: 1024633236
Registry ID: 110070421623
DFR URL: <http://echo.epa.gov/detailed-facility-report?fid=110070421623>
Name: STANTON GRINDING
Address: 10529 DALE AVE
City,State,Zip: STANTON, CA 90680

Map ID
Direction
Distance
Elevation

MAP FINDINGS

EDR ID Number
EPA ID Number

E36

< 1/8
1 ft.

8440 CERRITOS BLVD, UNIT F
STANTON, CA 90680

Site 6 of 41 in cluster E

Relative:
Higher

Actual:
72 ft.

CDL:

Name: Not reported
Address: 8440 CERRITOS BLVD, UNIT F
City,State,Zip: STANTON, CA 90680
Facility ID: 1995-09-064
Date: 09/29/1995
Labtype: Illegal Drug lab
Lab Type: Illegal Drug Lab (L) - location where an illegal drug lab was operated or drug lab equipment and/or materials were stored.

CDL S107536665
N/A

A37

< 1/8
1 ft.

CITY COLLISION CENTER DBA GARY INC
8250 CERRITOS AVE
STANTON, CA 90680

Site 8 of 22 in cluster A

Relative:
Higher

Actual:
72 ft.

FINDS:

Registry ID: 110070457109

Click Here:

Environmental Interest/Information System:

RCRAInfo is a national information system that supports the Resource Conservation and Recovery Act (RCRA) program through the tracking of events and activities related to facilities that generate, transport, and treat, store, or dispose of hazardous waste. RCRAInfo allows RCRA program staff to track the notification, permit, compliance, and corrective action activities required under RCRA.

[Click this hyperlink](#) while viewing on your computer to access additional FINDS: detail in the EDR Site Report.

ECHO:

Envid: 1024668715
Registry ID: 110070457109
DFR URL: <http://echo.epa.gov/detailed-facility-report?fid=110070457109>
Name: CITY COLLISION CENTER DBA GARY INC
Address: 8250 CERRITOS AVE
City,State,Zip: STANTON, CA 90680

FINDS 1024668715
ECHO N/A

E38

< 1/8
1 ft.

ADVANCED PLUS INC
10521 DALE ST
STANTON, CA 90680

Site 7 of 41 in cluster E

Relative:
Higher

Actual:
72 ft.

HAZNET:

Name: ADVANCED PLUS INC
Address: 10521 DALE ST
Address 2: Not reported
City,State,Zip: STANTON, CA 90680
Contact: BILL ZAMOURA
Telephone: 7142260801

HAZNET S112964657
HWTS N/A

Map ID
Direction
Distance
Elevation

MAP FINDINGS

Site

Database(s)

EDR ID Number
EPA ID Number

ADVANCED PLUS INC (Continued)

S112964657

Mailing Name: Not reported
Mailing Address: 10521 DALE ST

Year: 2007
Gepaid: CAC002621701
TSD EPA ID: CAD097030993
CA Waste Code: 221 - Waste oil and mixed oil
Disposal Method: H141 - Storage, Bulking, And/Or Transfer Off Site--No
Treatment/Reovery (H010-H129) Or (H131-H135)
Tons: 0.627

Year: 2007
Gepaid: CAC002621701
TSD EPA ID: CAD097030993
CA Waste Code: 352 - Other organic solids
Disposal Method: H141 - Storage, Bulking, And/Or Transfer Off Site--No
Treatment/Reovery (H010-H129) Or (H131-H135)
Tons: 0.2

Additional Info:

Year: 2007
Gen EPA ID: CAC002621701

Shipment Date: 20070927
Creation Date: 1/9/2008 18:30:21
Receipt Date: 20071004
Manifest ID: 001737981JJK
Trans EPA ID: CAR000047613
Trans Name: CAL WEST ENVIRONMENTAL SERVICES INC
Trans 2 EPA ID: Not reported
Trans 2 Name: Not reported
TSD EPA ID: CAD097030993
Trans Name: SIEMENS WATER TECHNOLOGY CORP
TSD Alt EPA ID: Not reported
TSD Alt Name: Not reported
Waste Code Description: 221 - Waste oil and mixed oil
RCRA Code: Not reported
Meth Code: H141 - Storage, Bulking, And/Or Transfer Off Site--No
Treatment/Reovery (H010-H129) Or (H131-H135)
Quantity Tons: 0.627
Waste Quantity: 165
Quantity Unit: G
Additional Code 1: Not reported
Additional Code 2: Not reported
Additional Code 3: Not reported
Additional Code 4: Not reported
Additional Code 5: Not reported

Shipment Date: 20070927
Creation Date: 1/9/2008 18:30:21
Receipt Date: 20071004
Manifest ID: 001737981JJK
Trans EPA ID: CAR000047613
Trans Name: CAL WEST ENVIRONMENTAL SERVICES INC
Trans 2 EPA ID: Not reported
Trans 2 Name: Not reported

Map ID
Direction
Distance
Elevation

MAP FINDINGS

Site

Database(s)

EDR ID Number
EPA ID Number

ADVANCED PLUS INC (Continued)

S112964657

TSDF EPA ID: CAD097030993
Trans Name: SIEMENS WATER TECHNOLOGY CORP
TSDF Alt EPA ID: Not reported
TSDF Alt Name: Not reported
Waste Code Description: 352 - Other organic solids
RCRA Code: Not reported
Meth Code: H141 - Storage, Bulking, And/Or Transfer Off Site--No
Treatment/Reovery (H010-H129) Or (H131-H135)
Quantity Tons: 0.2
Waste Quantity: 400
Quantity Unit: P
Additional Code 1: Not reported
Additional Code 2: Not reported
Additional Code 3: Not reported
Additional Code 4: Not reported
Additional Code 5: Not reported

HWTS:

Name: ADVANCED PLUS INC
Address: 10521 DALE ST
Address 2: Not reported
City,State,Zip: STANTON, CA 90680
EPA ID: CAC002621701
Inactive Date: 03/23/2008
Create Date: 09/24/2007
Last Act Date: 04/11/2008
Mailing Name: Not reported
Mailing Address: 10521 DALE ST
Mailing Address 2: Not reported
Mailing City,State,Zip: STANTON, CA 90680
Owner Name: ADVANCED PLUS INC
Owner Address: 10521 DALE ST
Owner Address 2: Not reported
Owner City,State,Zip: STANTON, CA 90680
Contact Name: BILL ZAMOURA
Contact Address: 10521 DALE ST
Contact Address 2: Not reported
City,State,Zip: STANTON, CA 90680

B39 **ABLE DEGASSING INC DBA ABLE ENVIRONMENTAL SERVICES**
10572 CHESTNUT AVE UNIT B
STANTON, CA 90680

HAZNET **S113178797**
HWTS **N/A**

< 1/8
1 ft.

Site 18 of 31 in cluster B

Relative:
Higher
Actual:
70 ft.

HAZNET:
Name: ABLE DEGASSING INC DBA ABLE ENVIRONMENTAL SERVICES
Address: 10572 CHESTNUT AVE UNIT B
Address 2: Not reported
City,State,Zip: STANTON, CA 906800000
Contact: BRIAN M FITZPATRICK
Telephone: 7142312845
Mailing Name: Not reported
Mailing Address: PO BOX 4172
Year: 2011
Gepaid: CAR000199349

Map ID
Direction
Distance
Elevation

MAP FINDINGS

Site

Database(s)

EDR ID Number
EPA ID Number

ABLE DEGASSING INC DBA ABLE ENVIRONMENTAL SERVICES (Continued)

S113178797

TSD EPA ID: CAD982444481
CA Waste Code: 352 - Other organic solids
Disposal Method: H141 - Storage, Bulking, And/Or Transfer Off Site--No
Treatment/Reovery (H010-H129) Or (H131-H135)
Tons: 0.04

Year: 2010
Gepaid: CAR000199349
TSD EPA ID: Not reported
CA Waste Code: 221 - Waste oil and mixed oil
Disposal Method: H039 - Other Recovery Of Reclamation For Reuse Including Acid
Regeneration, Organics Recovery Ect
Tons: 1.4744

Year: 2010
Gepaid: CAR000199349
TSD EPA ID: Not reported
CA Waste Code: 221 - Waste oil and mixed oil
Disposal Method: H039 - Other Recovery Of Reclamation For Reuse Including Acid
Regeneration, Organics Recovery Ect
Tons: 1.4744

Additional Info:

Year: 2011
Gen EPA ID: CAR000199349

Shipment Date: 20110926
Creation Date: 12/9/2011 18:30:51
Receipt Date: 20111006
Manifest ID: 001619657GBF
Trans EPA ID: CAL000224539
Trans Name: FRS ENVIRONMENTAL INC
Trans 2 EPA ID: Not reported
Trans 2 Name: Not reported
TSD EPA ID: CAD982444481
Trans Name: FILTER RECYCLING SERVICES
TSD EPA ID: Not reported
TSD EPA Name: Not reported
Waste Code Description: 352 - Other organic solids
RCRA Code: Not reported
Meth Code: H141 - Storage, Bulking, And/Or Transfer Off Site--No
Treatment/Reovery (H010-H129) Or (H131-H135)
Quantity Tons: 0.04
Waste Quantity: 80
Quantity Unit: P
Additional Code 1: Not reported
Additional Code 2: Not reported
Additional Code 3: Not reported
Additional Code 4: Not reported
Additional Code 5: Not reported

Additional Info:

Year: 2010
Gen EPA ID: CAR000199349

Map ID
Direction
Distance
Elevation

MAP FINDINGS

Site

Database(s)

EDR ID Number
EPA ID Number

ABLE DEGASSING INC DBA ABLE ENVIRONMENTAL SERVICES (Continued)

S113178797

Shipment Date: 20100914
Creation Date: 12/3/2010 18:30:57
Receipt Date: 20100914
Manifest ID: 007366195JJK
Trans EPA ID: CAR000199349
Trans Name: ABLE ENVIRONMENTAL SERVICES
Trans 2 EPA ID: Not reported
Trans 2 Name: Not reported
TSDF EPA ID: Not reported
Trans Name: INDUSTRIAL SERVICES INC
TSDF Alt EPA ID: Not reported
TSDF Alt Name: Not reported
Waste Code Description: 221 - Waste oil and mixed oil
RCRA Code: Not reported
Meth Code: H039 - Other Recovery Of Reclamation For Reuse Including Acid
Regeneration, Organics Recovery Ect

Quantity Tons: 1.4744
Waste Quantity: 388
Quantity Unit: G
Additional Code 1: Not reported
Additional Code 2: Not reported
Additional Code 3: Not reported
Additional Code 4: Not reported
Additional Code 5: Not reported

HWTS:

Name: ABLE DEGASSING INC DBA ABLE ENVIRONMENTAL SERVICES
Address: 10572 CHESTNUT AVE UNIT B
Address 2: Not reported
City,State,Zip: STANTON, CA 906800000
EPA ID: CAR000199349
Inactive Date: Not reported
Create Date: 04/24/2009
Last Act Date: 08/11/2020
Mailing Name: Not reported
Mailing Address: PO BOX 4172
Mailing Address 2: Not reported
Mailing City,State,Zip: HUNTINGTON BEACH, CA 926054172
Owner Name: ABLE DEGASSING INC
Owner Address: PO BOX 4172
Owner Address 2: Not reported
Owner City,State,Zip: HUNTINGTON BEACH, CA 926050000
Contact Name: BRIAN M FITZPATRICK
Contact Address: PO BOX 4172
Contact Address 2: Not reported
City,State,Zip: HUNTINGTON BEACH, CA 92605

NAICS:

EPA ID: CAR000199349
Create Date: 2010-09-23 12:43:18.350
NAICS Code: 562119
NAICS Description: Other Waste Collection
Issued EPA ID Date: 2009-04-24 10:05:00
Inactive Date: Not reported
Facility Name: ABLE DEGASSING INC DBA ABLE ENVIRONMENTAL SERVICES
Facility Address: 10572 CHESTNUT AVE UNIT B
Facility Address 2: Not reported

Map ID
Direction
Distance
Elevation

MAP FINDINGS

Site

Database(s)

EDR ID Number
EPA ID Number

ABLE DEGASSING INC DBA ABLE ENVIRONMENTAL SERVICES (Continued)

S113178797

Facility City: STANTON
Facility County: Not reported
Facility State: CA
Facility Zip: 906800000

B40 AC SPRAGGING ENGINEERING & UNDERGROUND INC
10572 CHESTNUT AVE
< 1/8 STANTON, CA 90680
1 ft.

HAZNET S113125914
HWTS N/A

Site 19 of 31 in cluster B

Relative:
Higher

HAZNET:

Actual:
70 ft.

Name: AC SPRAGGING ENGINEERING & UNDERGROUND INC
Address: 10572 CHESTNUT AVE
Address 2: Not reported
City,State,Zip: STANTON, CA 90680
Contact: MARGIE L. SPRAGGINS
Telephone: 7149957552
Mailing Name: Not reported
Mailing Address: 8662 SUMNER PL

Year: 2010
Gepaid: CAL000268961
TSD EPA ID: CAD099452708
CA Waste Code: 221 - Waste oil and mixed oil
Disposal Method: H039 - Other Recovery Of Reclamation For Reuse Including Acid
Regeneration, Organics Recovery Ect

Tons: 0.627

Year: 2009
Gepaid: CAL000268961
TSD EPA ID: CAD028409019
CA Waste Code: 241 - Tank bottom waste
Disposal Method: H135 - Discharge To Sewer/Potw Or Npdes(With Prior Storage--With Or
Without Treatment)

Tons: 0.68805

Additional Info:

Year: 2010
Gen EPA ID: CAL000268961

Shipment Date: 20100913
Creation Date: 12/3/2010 18:30:57
Receipt Date: 20100914
Manifest ID: 007366182JJK
Trans EPA ID: CAR000199349
Trans Name: ABLE ENVIRONMENTAL SERVICES
Trans 2 EPA ID: Not reported
Trans 2 Name: Not reported
TSDF EPA ID: CAD099452708
Trans Name: INDUSTRIAL OIL SERVICE INC
TSDF Alt EPA ID: Not reported
TSDF Alt Name: Not reported
Waste Code Description: 221 - Waste oil and mixed oil
RCRA Code: Not reported

Map ID
Direction
Distance
Elevation

MAP FINDINGS

Site

Database(s)

EDR ID Number
EPA ID Number

AC SPRAGGING ENGINEERING & UNDERGROUND INC (Continued)

S113125914

Meth Code: H039 - Other Recovery Of Reclamation For Reuse Including Acid
Regeneration, Organics Recovery Ect
Quantity Tons: 0.627
Waste Quantity: 165
Quantity Unit: G
Additional Code 1: Not reported
Additional Code 2: Not reported
Additional Code 3: Not reported
Additional Code 4: Not reported
Additional Code 5: Not reported

Additional Info:

Year: 2009
Gen EPA ID: CAL000268961

Shipment Date: 20090109
Creation Date: 3/9/2009 18:30:30
Receipt Date: 20090116
Manifest ID: 004016895JJK
Trans EPA ID: CAR000172874
Trans Name: ABLE ENVIRONMENTAL
Trans 2 EPA ID: Not reported
Trans 2 Name: Not reported
TSDf EPA ID: CAD028409019
Trans Name: CROSBY & OVERTON
TSDf Alt EPA ID: Not reported
TSDf Alt Name: Not reported
Waste Code Description: 241 - Tank bottom waste 251 Still bottoms with halogenated organics
RCRA Code: Not reported
Meth Code: H135 - Discharge To Sewer/Potw Or Npdes(With Prior Storage--With Or
Without Treatment)
Quantity Tons: 0.10425
Waste Quantity: 25
Quantity Unit: G
Additional Code 1: Not reported
Additional Code 2: Not reported
Additional Code 3: Not reported
Additional Code 4: Not reported
Additional Code 5: Not reported

Shipment Date: 20090108
Creation Date: 3/9/2009 18:30:30
Receipt Date: 20090116
Manifest ID: 004016780JJK
Trans EPA ID: CAR000172874
Trans Name: ABLE ENVIRONMENTAL
Trans 2 EPA ID: Not reported
Trans 2 Name: Not reported
TSDf EPA ID: CAD028409019
Trans Name: CROSBY & OVERTON
TSDf Alt EPA ID: Not reported
TSDf Alt Name: Not reported
Waste Code Description: 241 - Tank bottom waste 251 Still bottoms with halogenated organics
RCRA Code: Not reported
Meth Code: H135 - Discharge To Sewer/Potw Or Npdes(With Prior Storage--With Or
Without Treatment)
Quantity Tons: 0.5838

Map ID
Direction
Distance
Elevation

MAP FINDINGS

Site

Database(s)

EDR ID Number
EPA ID Number

AC SPRAGGING ENGINEERING & UNDERGROUND INC (Continued)

S113125914

Waste Quantity: 140
Quantity Unit: G
Additional Code 1: Not reported
Additional Code 2: Not reported
Additional Code 3: Not reported
Additional Code 4: Not reported
Additional Code 5: Not reported

HWTS:

Name: AC SPRAGGING ENGINEERING & UNDERGROUND INC
Address: 10572 CHESTNUT AVE
Address 2: Not reported
City,State,Zip: STANTON, CA 90680
EPA ID: CAL000268961
Inactive Date: 06/30/2011
Create Date: 04/11/2003
Last Act Date: 01/25/2012
Mailing Name: Not reported
Mailing Address: 8662 SUMNER PL
Mailing Address 2: Not reported
Mailing City,State,Zip: CYPRESS, CA 906300000
Owner Name: A.C. SPRAGGINS ENGINEERING &
Owner Address: 8662 SUMNER PLACE
Owner Address 2: Not reported
Owner City,State,Zip: CYPRESS, CA 906300000
Contact Name: MARGIE L. SPRAGGINS
Contact Address: 8662 SUMNER PLACE
Contact Address 2: Not reported
City,State,Zip: CYPRESS, CA 906300000

NAICS:

EPA ID: CAL000268961
Create Date: 2003-04-11 09:16:32.653
NAICS Code: 92812
NAICS Description: International Affairs
Issued EPA ID Date: 2003-04-11 09:16:32.64000
Inactive Date: 2011-06-30 00:00:00
Facility Name: AC SPRAGGING ENGINEERING & UNDERGROUND INC
Facility Address: 10572 CHESTNUT AVE
Facility Address 2: Not reported
Facility City: STANTON
Facility County: Not reported
Facility State: CA
Facility Zip: 90680

B41 **ABLE ENVIRONMENTAL SERVICES**
10572 CHESTNUT ST
STANTON, CA 90680
< 1/8
1 ft.

HWT **S125159200**
N/A

Site 20 of 31 in cluster B

Relative:
Higher

Actual:
70 ft.

HWT:
Name: ABLE ENVIRONMENTAL SERVICES
Address: 10572 CHESTNUT ST
City,State,Zip: STANTON, CA 90680
Reg Num: 3474
Expiration Date: 04/30/2022

Map ID
Direction
Distance
Elevation

MAP FINDINGS

EDR ID Number
EPA ID Number

	Site	Database(s)	EDR ID Number EPA ID Number
B42 < 1/8 1 ft.	ABLE DEGASSING INC DBA ABLE ENVIRONMENTAL SERVICES 10572 CHESTNUT AVE STANTON, CA 90680 Site 21 of 31 in cluster B	FINDS ECHO	1012108781 N/A
Relative: Higher Actual: 70 ft.	FINDS: Registry ID: 110038890652 Click Here: Environmental Interest/Information System: RCRAInfo is a national information system that supports the Resource Conservation and Recovery Act (RCRA) program through the tracking of events and activities related to facilities that generate, transport, and treat, store, or dispose of hazardous waste. RCRAInfo allows RCRA program staff to track the notification, permit, compliance, and corrective action activities required under RCRA. <u>Click this hyperlink</u> while viewing on your computer to access additional FINDS: detail in the EDR Site Report. ECHO: Envid: 1012108781 Registry ID: 110038890652 DFR URL: http://echo.epa.gov/detailed-facility-report?fid=110038890652 Name: ABLE DEGASSING INC DBA ABLE ENVIRONMENTAL SERVICES Address: 10572 CHESTNUT AVE City,State,Zip: STANTON, CA 90680		
B43 < 1/8 1 ft.	ABLE DEGASSING INC DBA ABLE ENVIRONMENTAL SERVICES 10572 CHESTNUT AVE STANTON, CA 90680 Site 22 of 31 in cluster B	RCRA NonGen / NLR	1012176090 CAR000199349
Relative: Higher Actual: 70 ft.	RCRA NonGen / NLR: Date Form Received by Agency: 2009-03-17 00:00:00.0 Handler Name: ABLE DEGASSING INC DBA ABLE ENVIRONMENTAL SERVICES Handler Address: 10572 CHESTNUT AVE Handler City,State,Zip: STANTON, CA 90680 EPA ID: CAR000199349 Contact Name: BRIAN M FITZPATRICK Contact Address: PO BOX 4172 Contact City,State,Zip: HUNTINGTON BEACH, CA 92605-4172 Contact Telephone: 714-231-2845 Contact Fax: Not reported Contact Email: ABLE20027@AOL.COM Contact Title: Not reported EPA Region: 09 Land Type: Private Federal Waste Generator Description: Not a generator, verified Non-Notifier: Not reported Biennial Report Cycle: Not reported Accessibility: Not reported Active Site Indicator: Handler Activities State District Owner: Not reported State District: Not reported Mailing Address: PO BOX 4172 Mailing City,State,Zip: HUNTINGTON BEACH, CA 92605-4172 Owner Name: ACCIE SPRAGGINS		

Map ID
Direction
Distance
Elevation

MAP FINDINGS

Site

Database(s)

EDR ID Number
EPA ID Number

ABLE DEGASSING INC DBA ABLE ENVIRONMENTAL SERVICES (Continued)

1012176090

Owner Type:	Private
Operator Name:	BRIAN FITZPATRICK
Operator Type:	Private
Short-Term Generator Activity:	No
Importer Activity:	No
Mixed Waste Generator:	No
Transporter Activity:	Yes
Transfer Facility Activity:	No
Recycler Activity with Storage:	No
Small Quantity On-Site Burner Exemption:	No
Smelting Melting and Refining Furnace Exemption:	No
Underground Injection Control:	No
Off-Site Waste Receipt:	No
Universal Waste Indicator:	No
Universal Waste Destination Facility:	No
Federal Universal Waste:	No
Active Site Fed-Reg Treatment Storage and Disposal Facility:	Not reported
Active Site Converter Treatment storage and Disposal Facility:	Not reported
Active Site State-Reg Treatment Storage and Disposal Facility:	Not reported
Active Site State-Reg Handler:	---
Federal Facility Indicator:	Not reported
Hazardous Secondary Material Indicator:	N
Sub-Part K Indicator:	Not reported
Commercial TSD Indicator:	No
Treatment Storage and Disposal Type:	Not reported
2018 GPRA Permit Baseline:	Not on the Baseline
2018 GPRA Renewals Baseline:	Not on the Baseline
Permit Renewals Workload Universe:	Not reported
Permit Workload Universe:	Not reported
Permit Progress Universe:	Not reported
Post-Closure Workload Universe:	Not reported
Closure Workload Universe:	Not reported
202 GPRA Corrective Action Baseline:	No
Corrective Action Workload Universe:	No
Subject to Corrective Action Universe:	No
Non-TSDFs Where RCRA CA has Been Imposed Universe:	No
TSDFs Potentially Subject to CA Under 3004 (u)/(v) Universe:	No
TSDFs Only Subject to CA under Discretionary Auth Universe:	No
Corrective Action Priority Ranking:	No NCAPS ranking
Environmental Control Indicator:	No
Institutional Control Indicator:	No
Human Exposure Controls Indicator:	N/A
Groundwater Controls Indicator:	N/A
Operating TSDF Universe:	Not reported
Full Enforcement Universe:	Not reported
Significant Non-Complier Universe:	No
Unaddressed Significant Non-Complier Universe:	No
Addressed Significant Non-Complier Universe:	No
Significant Non-Complier With a Compliance Schedule Universe:	No
Financial Assurance Required:	Not reported
Handler Date of Last Change:	2009-04-13 13:42:26.0
Recognized Trader-Importer:	No
Recognized Trader-Exporter:	No
Importer of Spent Lead Acid Batteries:	No
Exporter of Spent Lead Acid Batteries:	No
Recycler Activity Without Storage:	No
Manifest Broker:	No

Map ID
Direction
Distance
Elevation

MAP FINDINGS

Site

Database(s)

EDR ID Number
EPA ID Number

ABLE DEGASSING INC DBA ABLE ENVIRONMENTAL SERVICES (Continued)

1012176090

Sub-Part P Indicator: No

Hazardous Waste Summary:

Waste Code: D001
Waste Description: IGNITABLE WASTE

Waste Code: D002
Waste Description: CORROSIVE WASTE

Handler - Owner Operator:

Owner/Operator Indicator: Owner
Owner/Operator Name: ACCIE SPRAGGINS
Legal Status: Private
Date Became Current: 1992-09-14 00:00:00.
Date Ended Current: Not reported
Owner/Operator Address: 10572 CHESTNUT AVE
Owner/Operator City,State,Zip: STANTON, CA 90680
Owner/Operator Telephone: Not reported
Owner/Operator Telephone Ext: Not reported
Owner/Operator Fax: Not reported
Owner/Operator Email: Not reported

Owner/Operator Indicator: Operator
Owner/Operator Name: BRIAN FITZPATRICK
Legal Status: Private
Date Became Current: 2004-01-02 00:00:00.
Date Ended Current: Not reported
Owner/Operator Address: Not reported
Owner/Operator City,State,Zip: Not reported
Owner/Operator Telephone: Not reported
Owner/Operator Telephone Ext: Not reported
Owner/Operator Fax: Not reported
Owner/Operator Email: Not reported

Historic Generators:

Receive Date: 2009-03-17 00:00:00.0
Handler Name: ABLE DEGASSING INC DBA ABLE ENVIRONMENTAL SERVICES
Federal Waste Generator Description: Not a generator, verified
State District Owner: Not reported
Large Quantity Handler of Universal Waste: No
Recognized Trader Importer: No
Recognized Trader Exporter: No
Spent Lead Acid Battery Importer: No
Spent Lead Acid Battery Exporter: No
Current Record: Yes
Non Storage Recycler Activity: Not reported
Electronic Manifest Broker: Not reported

List of NAICS Codes and Descriptions:

NAICS Code: 562211
NAICS Description: HAZARDOUS WASTE TREATMENT AND DISPOSAL

NAICS Code: 562219
NAICS Description: OTHER NONHAZARDOUS WASTE TREATMENT AND DISPOSAL

Map ID
Direction
Distance
Elevation

MAP FINDINGS

Site

Database(s)

EDR ID Number
EPA ID Number

ABLE DEGASSING INC DBA ABLE ENVIRONMENTAL SERVICES (Continued)

1012176090

Facility Has Received Notices of Violations:

Violations:

No Violations Found

Evaluation Action Summary:

Evaluations:

No Evaluations Found

E44

QUALITY CYLINDER HEAD SPECIALISTS INC

RCRA NonGen / NLR

1024791278

8470 CERRITOS AVE UNIT A

CAL000100802

< 1/8

STANTON, CA 90680

1 ft.

Site 8 of 41 in cluster E

**Relative:
Higher**

RCRA NonGen / NLR:

**Actual:
72 ft.**

Date Form Received by Agency:

1997-05-08 00:00:00.0

Handler Name:

QUALITY CYLINDER HEAD SPECIALISTS INC

Handler Address:

8470 CERRITOS AVE UNIT A

Handler City,State,Zip:

STANTON, CA 90680-0000

EPA ID:

CAL000100802

Contact Name:

COBAN LE

Contact Address:

8470 CERRITOS AVE STE A

Contact City,State,Zip:

STANTON, CA 90680

Contact Telephone:

714-827-5159

Contact Fax:

Not reported

Contact Email:

QUALHEADS@GMAIL.COM

Contact Title:

Not reported

EPA Region:

09

Land Type:

Not reported

Federal Waste Generator Description:

Not a generator, verified

Non-Notifier:

Not reported

Biennial Report Cycle:

Not reported

Accessibility:

Not reported

Active Site Indicator:

Handler Activities

State District Owner:

Not reported

State District:

Not reported

Mailing Address:

8470 CERRITOS AVE STE A

Mailing City,State,Zip:

STANTON, CA 90680-0000

Owner Name:

COBAN LE

Owner Type:

Other

Operator Name:

COBAN LE

Operator Type:

Other

Short-Term Generator Activity:

No

Importer Activity:

No

Mixed Waste Generator:

No

Transporter Activity:

No

Transfer Facility Activity:

No

Recycler Activity with Storage:

No

Small Quantity On-Site Burner Exemption:

No

Smelting Melting and Refining Furnace Exemption:

No

Underground Injection Control:

No

Off-Site Waste Receipt:

No

Universal Waste Indicator:

Yes

Universal Waste Destination Facility:

Yes

Federal Universal Waste:

No

Active Site Fed-Reg Treatment Storage and Disposal Facility:

Not reported

Active Site Converter Treatment storage and Disposal Facility:

Not reported

Active Site State-Reg Treatment Storage and Disposal Facility:

Not reported

Map ID
Direction
Distance
Elevation

MAP FINDINGS

Site

Database(s)

EDR ID Number
EPA ID Number

QUALITY CYLINDER HEAD SPECIALISTS INC (Continued)

1024791278

Active Site State-Reg Handler:	---
Federal Facility Indicator:	Not reported
Hazardous Secondary Material Indicator:	N
Sub-Part K Indicator:	Not reported
Commercial TSD Indicator:	No
Treatment Storage and Disposal Type:	Not reported
2018 GPRA Permit Baseline:	Not on the Baseline
2018 GPRA Renewals Baseline:	Not on the Baseline
Permit Renewals Workload Universe:	Not reported
Permit Workload Universe:	Not reported
Permit Progress Universe:	Not reported
Post-Closure Workload Universe:	Not reported
Closure Workload Universe:	Not reported
202 GPRA Corrective Action Baseline:	No
Corrective Action Workload Universe:	No
Subject to Corrective Action Universe:	No
Non-TSDFs Where RCRA CA has Been Imposed Universe:	No
TSDFs Potentially Subject to CA Under 3004 (u)/(v) Universe:	No
TSDFs Only Subject to CA under Discretionary Auth Universe:	No
Corrective Action Priority Ranking:	No NCAPS ranking
Environmental Control Indicator:	No
Institutional Control Indicator:	No
Human Exposure Controls Indicator:	N/A
Groundwater Controls Indicator:	N/A
Operating TSDF Universe:	Not reported
Full Enforcement Universe:	Not reported
Significant Non-Complier Universe:	No
Unaddressed Significant Non-Complier Universe:	No
Addressed Significant Non-Complier Universe:	No
Significant Non-Complier With a Compliance Schedule Universe:	No
Financial Assurance Required:	Not reported
Handler Date of Last Change:	2018-09-05 15:42:25.0
Recognized Trader-Importer:	No
Recognized Trader-Exporter:	No
Importer of Spent Lead Acid Batteries:	No
Exporter of Spent Lead Acid Batteries:	No
Recycler Activity Without Storage:	No
Manifest Broker:	No
Sub-Part P Indicator:	No

Handler - Owner Operator:

Owner/Operator Indicator:	Owner
Owner/Operator Name:	COBAN LE
Legal Status:	Other
Date Became Current:	Not reported
Date Ended Current:	Not reported
Owner/Operator Address:	8470 CERRITOS AVE STE A
Owner/Operator City,State,Zip:	STANTON, CA 90680-0000
Owner/Operator Telephone:	714-827-5159
Owner/Operator Telephone Ext:	Not reported
Owner/Operator Fax:	Not reported
Owner/Operator Email:	Not reported

Owner/Operator Indicator:	Operator
Owner/Operator Name:	COBAN LE
Legal Status:	Other

Map ID
Direction
Distance
Elevation

MAP FINDINGS

Site

Database(s)

EDR ID Number
EPA ID Number

QUALITY CYLINDER HEAD SPECIALISTS INC (Continued)

1024791278

Date Became Current: Not reported
Date Ended Current: Not reported
Owner/Operator Address: 8470 CERRITOS AVE STE A
Owner/Operator City,State,Zip: STANTON, CA 90680
Owner/Operator Telephone: 714-827-5159
Owner/Operator Telephone Ext: Not reported
Owner/Operator Fax: Not reported
Owner/Operator Email: Not reported

Historic Generators:

Receive Date: 1997-05-08 00:00:00.0
Handler Name: QUALITY CYLINDER HEAD SPECIALISTS INC
Federal Waste Generator Description: Not a generator, verified
State District Owner: Not reported
Large Quantity Handler of Universal Waste: No
Recognized Trader Importer: No
Recognized Trader Exporter: No
Spent Lead Acid Battery Importer: No
Spent Lead Acid Battery Exporter: No
Current Record: Yes
Non Storage Recycler Activity: Not reported
Electronic Manifest Broker: Not reported

List of NAICS Codes and Descriptions:

NAICS Code: 333512
NAICS Description: MACHINE TOOL (METAL CUTTING TYPES) MANUFACTURING

Facility Has Received Notices of Violations:

Violations: No Violations Found

Evaluation Action Summary:

Evaluations: No Evaluations Found

E45 **DOMEN LAWNMOWER**
8470 CERRITOS AVE STE M
STANTON, CA 90680
< 1/8
1 ft.

HAZNET **S113141964**
HWTS **N/A**

Site 9 of 41 in cluster E

Relative:
Higher

HAZNET:

Actual:
72 ft.

Name: DOMEN LAWNMOWER
Address: 8470 CERRITOS AVE STE M
Address 2: Not reported
City,State,Zip: STANTON, CA 906802551
Contact: TAMMY KIM
Telephone: 7145272430
Mailing Name: Not reported
Mailing Address: 8470 CERRITOS AVE STE M

Year: 2018
Gepaid: CAL000305648
TSD EPA ID: CAT080013352
CA Waste Code: 221 - Waste oil and mixed oil
Disposal Method: H039 - Other Recovery Of Reclamation For Reuse Including Acid
Regeneration, Organics Recovery Ect

Map ID
Direction
Distance
Elevation

MAP FINDINGS

Site

Database(s)

EDR ID Number
EPA ID Number

DOMEN LAWNMOWER (Continued)

S113141964

Tons:	0.00000
Year:	2017
Gepaid:	CAL000305648
TSD EPA ID:	CAT080013352
CA Waste Code:	221 - Waste oil and mixed oil
Disposal Method:	H039 - Other Recovery Of Reclamation For Reuse Including Acid Regeneration, Organics Recovery Ect
Tons:	0.817
Year:	2016
Gepaid:	CAL000305648
TSD EPA ID:	CAD099452708
CA Waste Code:	221 - Waste oil and mixed oil
Disposal Method:	H039 - Other Recovery Of Reclamation For Reuse Including Acid Regeneration, Organics Recovery Ect
Tons:	0.76
Year:	2012
Gepaid:	CAL000305648
TSD EPA ID:	CAD099452708
CA Waste Code:	221 - Waste oil and mixed oil
Disposal Method:	H039 - Other Recovery Of Reclamation For Reuse Including Acid Regeneration, Organics Recovery Ect
Tons:	0.152
Year:	2011
Gepaid:	CAL000305648
TSD EPA ID:	CAD099452708
CA Waste Code:	221 - Waste oil and mixed oil
Disposal Method:	H039 - Other Recovery Of Reclamation For Reuse Including Acid Regeneration, Organics Recovery Ect
Tons:	0.19
Year:	2010
Gepaid:	CAL000305648
TSD EPA ID:	CAD099452708
CA Waste Code:	221 - Waste oil and mixed oil
Disposal Method:	H039 - Other Recovery Of Reclamation For Reuse Including Acid Regeneration, Organics Recovery Ect
Tons:	0.209
Year:	2009
Gepaid:	CAL000305648
TSD EPA ID:	CAD099452708
CA Waste Code:	221 - Waste oil and mixed oil
Disposal Method:	H039 - Other Recovery Of Reclamation For Reuse Including Acid Regeneration, Organics Recovery Ect
Tons:	0.418
Year:	2008
Gepaid:	CAL000305648
TSD EPA ID:	CAD099452708
CA Waste Code:	221 - Waste oil and mixed oil
Disposal Method:	H039 - Other Recovery Of Reclamation For Reuse Including Acid Regeneration, Organics Recovery Ect
Tons:	0.418

Map ID
Direction
Distance
Elevation

MAP FINDINGS

Site

Database(s)

EDR ID Number
EPA ID Number

DOMEN LAWNMOWER (Continued)

S113141964

Year: 2007
Gepaid: CAL000305648
TSD EPA ID: CAD099452708
CA Waste Code: 221 - Waste oil and mixed oil
Disposal Method: H039 - Other Recovery Of Reclamation For Reuse Including Acid
Regeneration, Organics Recovery Ect
Tons: 0.418

Additional Info:

Year: 2007
Gen EPA ID: CAL000305648

Shipment Date: 20071031
Creation Date: 1/8/2008 18:30:50
Receipt Date: 20071031
Manifest ID: 000263209GBF
Trans EPA ID: CAD982488470
Trans Name: SWIFT OIL & VACUUM INC
Trans 2 EPA ID: Not reported
Trans 2 Name: Not reported
TSDF EPA ID: CAD099452708
Trans Name: INDUSTRIAL SERVICE OIL CO INC
TSDF Alt EPA ID: Not reported
TSDF Alt Name: Not reported
Waste Code Description: 221 - Waste oil and mixed oil
RCRA Code: Not reported
Meth Code: H039 - Other Recovery Of Reclamation For Reuse Including Acid
Regeneration, Organics Recovery Ect

Quantity Tons: 0.209
Waste Quantity: 55
Quantity Unit: G
Additional Code 1: Not reported
Additional Code 2: Not reported
Additional Code 3: Not reported
Additional Code 4: Not reported
Additional Code 5: Not reported

Shipment Date: 20070206
Creation Date: 8/9/2007 18:30:32
Receipt Date: 20070207
Manifest ID: 000034842GBF
Trans EPA ID: CAD982488470
Trans Name: SWIFT OIL & VACUUM INC
Trans 2 EPA ID: Not reported
Trans 2 Name: Not reported
TSDF EPA ID: CAD099452708
Trans Name: INDUSTRIAL SERVICE OIL CO INC
TSDF Alt EPA ID: Not reported
TSDF Alt Name: Not reported
Waste Code Description: 221 - Waste oil and mixed oil
RCRA Code: Not reported
Meth Code: H039 - Other Recovery Of Reclamation For Reuse Including Acid
Regeneration, Organics Recovery Ect

Quantity Tons: 0.209
Waste Quantity: 55
Quantity Unit: G

Map ID
Direction
Distance
Elevation

MAP FINDINGS

Site

Database(s)

EDR ID Number
EPA ID Number

DOMEN LAWNMOWER (Continued)

S113141964

Additional Code 1: Not reported
Additional Code 2: Not reported
Additional Code 3: Not reported
Additional Code 4: Not reported
Additional Code 5: Not reported

Additional Info:

Year: 2008
Gen EPA ID: CAL000305648

Shipment Date: 20080811
Creation Date: 10/1/2008 18:30:24
Receipt Date: 20080814
Manifest ID: 000398043GBF
Trans EPA ID: CAD982488470
Trans Name: SWIFT OIL & VACUUM INC
Trans 2 EPA ID: Not reported
Trans 2 Name: Not reported
TSDf EPA ID: CAD099452708
Trans Name: INDUSTRIAL SERVICE OIL CO INC
TSDf Alt EPA ID: Not reported
TSDf Alt Name: Not reported
Waste Code Description: 221 - Waste oil and mixed oil
RCRA Code: Not reported
Meth Code: H039 - Other Recovery Of Reclamation For Reuse Including Acid
Regeneration, Organics Recovery Ect
Quantity Tons: 0.418
Waste Quantity: 110
Quantity Unit: G
Additional Code 1: Not reported
Additional Code 2: Not reported
Additional Code 3: Not reported
Additional Code 4: Not reported
Additional Code 5: Not reported

Additional Info:

Year: 2009
Gen EPA ID: CAL000305648

Shipment Date: 20090922
Creation Date: 11/3/2009 18:30:29
Receipt Date: 20090923
Manifest ID: 000943530GBF
Trans EPA ID: CAD982488470
Trans Name: SWIFT OIL & VACUUM INC
Trans 2 EPA ID: Not reported
Trans 2 Name: Not reported
TSDf EPA ID: CAD099452708
Trans Name: INDUSTRIAL SERVICE OIL CO INC
TSDf Alt EPA ID: Not reported
TSDf Alt Name: Not reported
Waste Code Description: 221 - Waste oil and mixed oil
RCRA Code: Not reported
Meth Code: H039 - Other Recovery Of Reclamation For Reuse Including Acid
Regeneration, Organics Recovery Ect
Quantity Tons: 0.209

Map ID
Direction
Distance
Elevation

MAP FINDINGS

Site

Database(s)

EDR ID Number
EPA ID Number

DOMEN LAWNMOWER (Continued)

S113141964

Waste Quantity:	55
Quantity Unit:	G
Additional Code 1:	Not reported
Additional Code 2:	Not reported
Additional Code 3:	Not reported
Additional Code 4:	Not reported
Additional Code 5:	Not reported
Shipment Date:	20090313
Creation Date:	4/21/2009 18:30:21
Receipt Date:	20090316
Manifest ID:	000799653GBF
Trans EPA ID:	CAD982488470
Trans Name:	SWIFT OIL & VACUUM INC
Trans 2 EPA ID:	Not reported
Trans 2 Name:	Not reported
TSDf EPA ID:	CAD099452708
Trans Name:	INDUSTRIAL SERVICE OIL CO INC
TSDf Alt EPA ID:	Not reported
TSDf Alt Name:	Not reported
Waste Code Description:	221 - Waste oil and mixed oil
RCRA Code:	Not reported
Meth Code:	H039 - Other Recovery Of Reclamation For Reuse Including Acid Regeneration, Organics Recovery Ect
Quantity Tons:	0.209
Waste Quantity:	55
Quantity Unit:	G
Additional Code 1:	Not reported
Additional Code 2:	Not reported
Additional Code 3:	Not reported
Additional Code 4:	Not reported
Additional Code 5:	Not reported
Additional Info:	
Year:	2017
Gen EPA ID:	CAL000305648
Shipment Date:	20171120
Creation Date:	6/13/2018 18:30:46
Receipt Date:	20171122
Manifest ID:	003417745GBF
Trans EPA ID:	CAD982488470
Trans Name:	SWIFT OIL & VACUUM INC
Trans 2 EPA ID:	Not reported
Trans 2 Name:	Not reported
TSDf EPA ID:	CAT080013352
Trans Name:	DEMENNO KERDOON
TSDf Alt EPA ID:	Not reported
TSDf Alt Name:	Not reported
Waste Code Description:	221 - Waste oil and mixed oil
RCRA Code:	Not reported
Meth Code:	H039 - Other Recovery Of Reclamation For Reuse Including Acid Regeneration, Organics Recovery Ect
Quantity Tons:	0.266
Waste Quantity:	70
Quantity Unit:	G
Additional Code 1:	Not reported

Map ID
Direction
Distance
Elevation

MAP FINDINGS

Site

Database(s)

EDR ID Number
EPA ID Number

DOMEN LAWNMOWER (Continued)

S113141964

Additional Code 2:	Not reported
Additional Code 3:	Not reported
Additional Code 4:	Not reported
Additional Code 5:	Not reported
Shipment Date:	20170804
Creation Date:	6/13/2018 18:31:03
Receipt Date:	20170808
Manifest ID:	003417322GBF
Trans EPA ID:	CAD982488470
Trans Name:	SWIFT OIL & VACUUM INC
Trans 2 EPA ID:	Not reported
Trans 2 Name:	Not reported
TSDf EPA ID:	CAT080013352
Trans Name:	DEMENNO KERDOON
TSDf Alt EPA ID:	Not reported
TSDf Alt Name:	Not reported
Waste Code Description:	221 - Waste oil and mixed oil
RCRA Code:	Not reported
Meth Code:	H039 - Other Recovery Of Reclamation For Reuse Including Acid Regeneration, Organics Recovery Ect
Quantity Tons:	0.266
Waste Quantity:	70
Quantity Unit:	G
Additional Code 1:	Not reported
Additional Code 2:	Not reported
Additional Code 3:	Not reported
Additional Code 4:	Not reported
Additional Code 5:	Not reported
Shipment Date:	20170419
Creation Date:	5/9/2018 18:32:51
Receipt Date:	20170421
Manifest ID:	003418090GBF
Trans EPA ID:	CAD982488470
Trans Name:	SWIFT OIL & VACUUM INC
Trans 2 EPA ID:	Not reported
Trans 2 Name:	Not reported
TSDf EPA ID:	CAT080013352
Trans Name:	DEMENNO KERDOON
TSDf Alt EPA ID:	Not reported
TSDf Alt Name:	Not reported
Waste Code Description:	221 - Waste oil and mixed oil
RCRA Code:	Not reported
Meth Code:	H039 - Other Recovery Of Reclamation For Reuse Including Acid Regeneration, Organics Recovery Ect
Quantity Tons:	0.285
Waste Quantity:	75
Quantity Unit:	G
Additional Code 1:	Not reported
Additional Code 2:	Not reported
Additional Code 3:	Not reported
Additional Code 4:	Not reported
Additional Code 5:	Not reported

Additional Info:

Year: 2012

Map ID
Direction
Distance
Elevation

MAP FINDINGS

Site

Database(s)

EDR ID Number
EPA ID Number

DOMEN LAWNMOWER (Continued)

S113141964

Gen EPA ID: CAL000305648

Shipment Date: 20121206
Creation Date: 2/9/2013 22:15:14
Receipt Date: 20121207
Manifest ID: 001882739GBF
Trans EPA ID: CAD982488470
Trans Name: SWIFT OIL & VACUUM INC
Trans 2 EPA ID: Not reported
Trans 2 Name: Not reported
TSDF EPA ID: CAD099452708
Trans Name: INDUSTRIAL SERVICE OIL CO INC
TSDF Alt EPA ID: Not reported
TSDF Alt Name: Not reported
Waste Code Description: 221 - Waste oil and mixed oil
RCRA Code: Not reported
Meth Code: H039 - Other Recovery Of Reclamation For Reuse Including Acid
Regeneration, Organics Recovery Ect

Quantity Tons: 0.152
Waste Quantity: 40
Quantity Unit: G
Additional Code 1: Not reported
Additional Code 2: Not reported
Additional Code 3: Not reported
Additional Code 4: Not reported
Additional Code 5: Not reported

Additional Info:

Year: 2011
Gen EPA ID: CAL000305648

Shipment Date: 20110822
Creation Date: 10/22/2011 18:30:26
Receipt Date: 20110830
Manifest ID: 001438315GBF
Trans EPA ID: CAD982488470
Trans Name: SWIFT OIL & VACUUM INC
Trans 2 EPA ID: Not reported
Trans 2 Name: Not reported
TSDF EPA ID: CAD099452708
Trans Name: INDUSTRIAL SERVICE OIL CO INC
TSDF Alt EPA ID: Not reported
TSDF Alt Name: Not reported
Waste Code Description: 221 - Waste oil and mixed oil
RCRA Code: Not reported
Meth Code: H039 - Other Recovery Of Reclamation For Reuse Including Acid
Regeneration, Organics Recovery Ect

Quantity Tons: 0.19
Waste Quantity: 50
Quantity Unit: G
Additional Code 1: Not reported
Additional Code 2: Not reported
Additional Code 3: Not reported
Additional Code 4: Not reported
Additional Code 5: Not reported

Map ID
Direction
Distance
Elevation

MAP FINDINGS

Site

Database(s)

EDR ID Number
EPA ID Number

DOMEN LAWNMOWER (Continued)

S113141964

Additional Info:

Year: 2010
Gen EPA ID: CAL000305648

Shipment Date: 20100505
Creation Date: 8/6/2010 18:30:23
Receipt Date: 20100505
Manifest ID: 001294879GBF
Trans EPA ID: CAD982488470
Trans Name: SWIFT OIL & VACUUM INC
Trans 2 EPA ID: Not reported
Trans 2 Name: Not reported
TSDF EPA ID: CAD099452708
Trans Name: INDUSTRIAL SERVICE OIL CO INC
TSDF Alt EPA ID: Not reported
TSDF Alt Name: Not reported
Waste Code Description: 221 - Waste oil and mixed oil
RCRA Code: Not reported
Meth Code: H039 - Other Recovery Of Reclamation For Reuse Including Acid
Regeneration, Organics Recovery Ect

Quantity Tons: 0.209
Waste Quantity: 55
Quantity Unit: G
Additional Code 1: Not reported
Additional Code 2: Not reported
Additional Code 3: Not reported
Additional Code 4: Not reported
Additional Code 5: Not reported

HWTS:

Name: DOMEN LAWNMOWER
Address: 8470 CERRITOS AVE STE M
Address 2: Not reported
City,State,Zip: STANTON, CA 90680
EPA ID: CAL000305648
Inactive Date: Not reported
Create Date: 04/17/2006
Last Act Date: 07/22/2020
Mailing Name: Not reported
Mailing Address: 8470 CERRITOS AVE STE M
Mailing Address 2: Not reported
Mailing City,State,Zip: STANTON, CA 906802551
Owner Name: TAMMY KIM
Owner Address: 8470 CERRITOS AVE #M
Owner Address 2: Not reported
Owner City,State,Zip: STANTON, CA 906800000
Contact Name: TAMMY KIM
Contact Address: 8470 CERRITOS AVE STE M
Contact Address 2: Not reported
City,State,Zip: STANTON, CA 90680

NAICS:

EPA ID: CAL000305648
Create Date: 2006-04-17 15:08:59.923
NAICS Code: 333112
NAICS Description: Lawn and Garden Tractor and Home Lawn and Garden Equipment
Manufacturing

Map ID
Direction
Distance
Elevation

MAP FINDINGS

Site

Database(s)

EDR ID Number
EPA ID Number

DOMEN LAWNMOWER (Continued)

S113141964

Issued EPA ID Date: 2006-04-17 15:08:59.89300
Inactive Date: Not reported
Facility Name: DOMEN LAWNMOWER
Facility Address: 8470 CERRITOS AVE STE M
Facility Address 2: Not reported
Facility City: STANTON
Facility County: Not reported
Facility State: CA
Facility Zip: 90680

E46

**CNC SYSTEM
10535 DALE ST
STANTON, CA 90680**

**HAZNET
HWTS**

**S113046857
N/A**

**< 1/8
1 ft.**

Site 10 of 41 in cluster E

**Relative:
Higher**

**Actual:
72 ft.**

HAZNET:
Name: CNC SYSTEM
Address: 10535 DALE ST
Address 2: Not reported
City,State,Zip: STANTON, CA 906800000
Contact: DEACT PER VQ96
Telephone: --
Mailing Name: Not reported
Mailing Address: 10535 DALE ST

Year: 2001
Gepaid: CAL000065120
TSD EPA ID: CAT080013352
CA Waste Code: 134 - Aqueous solution with total organic residues less than 10 percent
Disposal Method: R01 - Recycler
Tons: 0.4704

Additional Info:

Year: 2001
Gen EPA ID: CAL000065120

Shipment Date: 20010504
Creation Date: 7/30/2001 0:00:00
Receipt Date: 20010514
Manifest ID: 20835630
Trans EPA ID: CAT080016116
Trans Name: Not reported
Trans 2 EPA ID: Not reported
Trans 2 Name: Not reported
TSDF EPA ID: CAT080013352
Trans Name: Not reported
TSDF Alt EPA ID: CAT080013352
TSDF Alt Name: Not reported
Waste Code Description: 134 - Aqueous solution with <10% total organic residues
RCRA Code: Not reported
Meth Code: R01 - Recycler
Quantity Tons: 0.4704
Waste Quantity: 112

Map ID
Direction
Distance
Elevation

MAP FINDINGS

Site

Database(s)

EDR ID Number
EPA ID Number

CNC SYSTEM (Continued)

S113046857

Quantity Unit: G
Additional Code 1: Not reported
Additional Code 2: Not reported
Additional Code 3: Not reported
Additional Code 4: Not reported
Additional Code 5: Not reported

HWTS:

Name: CNC SYSTEM
Address: 10535 DALE ST
Address 2: Not reported
City,State,Zip: STANTON, CA 906800000
EPA ID: CAL000065120
Inactive Date: 06/30/1996
Create Date: 02/24/1992
Last Act Date: 04/01/2003
Mailing Name: Not reported
Mailing Address: 10535 DALE ST
Mailing Address 2: Not reported
Mailing City,State,Zip: STANTON, CA 906800000
Owner Name: CNC SYSTEM INC
Owner Address: --
Owner Address 2: Not reported
Owner City,State,Zip: --, 99 --
Contact Name: DEACT PER VQ96
Contact Address: --
Contact Address 2: Not reported
City,State,Zip: --, 99 --

F47

**SANITOR CORPORATION
8400 CERRITOS AVE
STANTON, CA 90680**

**CERS S123517545
N/A**

**< 1/8
1 ft.**

Site 2 of 5 in cluster F

**Relative:
Higher**

CERS:
Name: SANITOR CORPORATION
Address: 8400 CERRITOS AVE
City,State,Zip: STANTON, CA 90680
Site ID: 412218
CERS ID: 10546666
CERS Description: Chemical Storage Facilities

**Actual:
72 ft.**

Violations:
Site ID: 412218
Site Name: SANITOR CORPORATION
Violation Date: 01-17-2018
Citation: HSC 6.95 25507 - California Health and Safety Code, Chapter 6.95, Section(s) 25507
Violation Description: Failure to adequately establish and implement a business plan when storing/handling a hazardous material at or above reportable quantities.
Violation Notes: Returned to compliance on 05/14/2018.
Violation Division: Orange County Environmental Health
Violation Program: HMRRP
Violation Source: CERS
Site ID: 412218

Map ID
Direction
Distance
Elevation

MAP FINDINGS

Site

Database(s)

EDR ID Number
EPA ID Number

SANITOR CORPORATION (Continued)

S123517545

Site Name: SANITOR CORPORATION
Violation Date: 10-16-2014
Citation: HSC 6.95 25508(a)(1) - California Health and Safety Code, Chapter 6.95, Section(s) 25508(a)(1)
Violation Description: Failure to complete and electronically submit hazardous material inventory information for all reportable hazardous materials on site at or above reportable quantities.
Violation Notes: Returned to compliance on 06/25/2015.
Violation Division: Orange County Environmental Health
Violation Program: HMRRP
Violation Source: CERS

Site ID: 412218
Site Name: SANITOR CORPORATION
Violation Date: 10-16-2014
Citation: HSC 6.95 25508(d) - California Health and Safety Code, Chapter 6.95, Section(s) 25508(d)
Violation Description: Failure to complete and/or electronically submit a business plan when storing/handling a hazardous material at or above reportable quantities.
Violation Notes: Returned to compliance on 06/25/2015.
Violation Division: Orange County Environmental Health
Violation Program: HMRRP
Violation Source: CERS

Evaluation:

Eval General Type: Other/Unknown
Eval Date: 01-10-2018
Violations Found: No
Eval Type: Other, not routine, done by local agency
Eval Notes: Inspection preparation
Eval Division: Orange County Environmental Health
Eval Program: HMRRP
Eval Source: CERS

Eval General Type: Compliance Evaluation Inspection
Eval Date: 01-12-2016
Violations Found: No
Eval Type: Routine done by local agency
Eval Notes: On site to conduct hazardous materials chemical inventory and business emergency plan inspection this date, consent to enter, inspect and take photographs was given by Isrel castrejon. Facility moved in to building July 2015. Facility manufactures hair gel. The HMBEP has not been submitted. Facility is required and has been notified on this inspection report date to electronically submit Hazardous Materials Business Emergency Plans and Chemical Inventory Form within 30 days. Facility can submit forms electronically by going to www.esubmit.ocgov.com or www.cersbusiness.calepa.ca.gov and requesting a username and password. User guides and tutorials are located on the home page to help you get started. The facility has the following hazardous materials that exceed the required disclosure quantities but not limited to : -- Alcohol -- Trietanolamine -- Propylene Glycol -- Glycerin. -- Sorbitol -- Glycolic Acid -- Propane Note: Please review the [Truncated]
Eval Division: Orange County Environmental Health
Eval Program: HMRRP
Eval Source: CERS

Map ID
Direction
Distance
Elevation

MAP FINDINGS

Site

Database(s)

EDR ID Number
EPA ID Number

SANITOR CORPORATION (Continued)

S123517545

Eval General Type: Other/Unknown
Eval Date: 01-12-2016
Violations Found: No
Eval Type: Other, not routine, done by local agency
Eval Notes: On site for a routine inspection facility has moved new facility in Sanjtor Corporation and was told that this facility dose not have andy hazardous waste. Recommend to remove from program.

Eval Division: Orange County Environmental Health
Eval Program: HW
Eval Source: CERS

Eval General Type: Compliance Evaluation Inspection
Eval Date: 01-17-2018
Violations Found: Yes
Eval Type: Routine done by local agency
Eval Notes: The facility has undergone a change of ownership as of June, 2015. The previous business at this facility, K&J Wire Products had submitted their Hazardous Materials Disclosure & Business Emergency Plan (HMBP) to California Environmental Reporting System (CERS). The new business, Sanitor Corporation, had submitted their HMBP to ESubmit when they moved to the location. However, it appears after data was transferred from ESubmit to CERS, Sanitor Corp's HMBP was lost. I worked with Jon Robinson, President, on creating an account on CERS. Together we edited the Facility Information. I worked with Jon on going over the hazmat inventory, site map, and emergency response/contingency plan. You will need to create a new site map that includes the following: north orientation, loading areas and internal roads if applicable, adjacent streets, storm drains and sewers, access and exit points, emergency gas/water/electric shutoffs, evacuation staging areas, hazardous material storage [Truncated]

Eval Division: Orange County Environmental Health
Eval Program: HMRRP
Eval Source: CERS

Eval General Type: Other/Unknown
Eval Date: 06-25-2015
Violations Found: No
Eval Type: Other, not routine, done by local agency
Eval Notes: Read/review pre 2015 HMBEP submission. Accepted pending review of the more recent submission.

Eval Division: Orange County Environmental Health
Eval Program: HMRRP
Eval Source: CERS

Eval General Type: Other/Unknown
Eval Date: 03-23-2016
Violations Found: No
Eval Type: Other, not routine, done by local agency
Eval Notes: RUR to close.

Eval Division: Orange County Environmental Health
Eval Program: HW
Eval Source: CERS

Eval General Type: Other/Unknown
Eval Date: 04-17-2015
Violations Found: No
Eval Type: Other, not routine, done by local agency

Map ID
Direction
Distance
Elevation

MAP FINDINGS

Site

Database(s)

EDR ID Number
EPA ID Number

SANITOR CORPORATION (Continued)

S123517545

Eval Notes: Accepted portal submission on this date. Updated Facility map
Eval Division: Orange County Environmental Health
Eval Program: HMRRP
Eval Source: CERS

Eval General Type: Other/Unknown
Eval Date: 05-14-2018
Violations Found: No
Eval Type: Other, not routine, done by local agency
Eval Notes: The facility has resubmitted their HMBEP to CERS. The hazmat inventory and ER plan have been submitted with required corrections and were accepted. Violation I208 is corrected. The facility has no outstanding violations.

Eval Division: Orange County Environmental Health
Eval Program: HMRRP
Eval Source: CERS

Eval General Type: Other/Unknown
Eval Date: 10-16-2014
Violations Found: Yes
Eval Type: Other, not routine, done by local agency
Eval Notes: Orange County Environmental Health as the Certified Unified Program Agency (OC CUPA) is the administering agency for the Hazardous Materials Disclosure and Business Emergency Plan programs (HMD/BEP) previously administered by the Orange County Fire Authority. During the months of August and December of 2013, the OC CUPA sent out letters to regulated businesses requesting them to electronically submit their HMD/BEP forms. Electronic submission of these forms is a legal requirement. Failure to submit HMD/BEP forms is in violation of the California Health & Safety Code Chapter 6.95. According to our records there is no electronic submission for this facility. Please go to www.esubmit.ocgov.com to request a username and password and submit your HMD/BEP forms within the next 30 days. Businesses may also submit forms via the California Environmental Reporting System. Please verify that all owner information that is prepopulated on the E-Submit Portal is still [Truncated]

Eval Division: Orange County Environmental Health
Eval Program: HMRRP
Eval Source: CERS

Coordinates:
Site ID: 412218
Facility Name: SANITOR CORPORATION
Env Int Type Code: HMBP
Program ID: 10546666
Coord Name: Not reported
Ref Point Type Desc: Center of a facility or station.
Latitude: 33.809730
Longitude: -117.985940

Affiliation:
Affiliation Type Desc: Environmental Contact
Entity Name: Jon Robinson
Entity Title: Not reported
Affiliation Address: 8400 Cerritos Avenue
Affiliation City: Stanton

Map ID
Direction
Distance
Elevation

MAP FINDINGS

Site

Database(s)

EDR ID Number
EPA ID Number

SANITOR CORPORATION (Continued)

S123517545

Affiliation State: CA
Affiliation Country: Not reported
Affiliation Zip: 90680
Affiliation Phone: Not reported

Affiliation Type Desc: Identification Signer
Entity Name: Jon Robinson
Entity Title: President
Affiliation Address: Not reported
Affiliation City: Not reported
Affiliation State: Not reported
Affiliation Country: Not reported
Affiliation Zip: Not reported
Affiliation Phone: Not reported

Affiliation Type Desc: Legal Owner
Entity Name: SANITOR CORPORATION
Entity Title: Not reported
Affiliation Address: 8400 CERRITOS AVE
Affiliation City: Stanton
Affiliation State: CA
Affiliation Country: United States
Affiliation Zip: 90680
Affiliation Phone: (714) 816-0360

Affiliation Type Desc: CUPA District
Entity Name: Orange County Env Health
Entity Title: Not reported
Affiliation Address: 1241 East Dyer RoadSuite 120
Affiliation City: Santa Ana
Affiliation State: CA
Affiliation Country: Not reported
Affiliation Zip: 92705-5611
Affiliation Phone: (714) 433-6406

Affiliation Type Desc: Document Preparer
Entity Name: Jon Robinson
Entity Title: Not reported
Affiliation Address: Not reported
Affiliation City: Not reported
Affiliation State: Not reported
Affiliation Country: Not reported
Affiliation Zip: Not reported
Affiliation Phone: Not reported

Affiliation Type Desc: Facility Mailing Address
Entity Name: Mailing Address
Entity Title: Not reported
Affiliation Address: 8400 CERRITOS AV
Affiliation City: STANTON
Affiliation State: CA
Affiliation Country: Not reported
Affiliation Zip: 90680
Affiliation Phone: Not reported

Affiliation Type Desc: Operator
Entity Name: Jon Robinson

Map ID
Direction
Distance
Elevation

MAP FINDINGS

Site

Database(s)

EDR ID Number
EPA ID Number

SANITOR CORPORATION (Continued)

S123517545

Entity Title: Not reported
Affiliation Address: Not reported
Affiliation City: Not reported
Affiliation State: Not reported
Affiliation Country: Not reported
Affiliation Zip: Not reported
Affiliation Phone: (714) 236-9612

Affiliation Type Desc: Parent Corporation
Entity Name: SANITOR CORPORATION
Entity Title: Not reported
Affiliation Address: Not reported
Affiliation City: Not reported
Affiliation State: Not reported
Affiliation Country: Not reported
Affiliation Zip: Not reported
Affiliation Phone: Not reported

Affiliation Type Desc: Property Owner
Entity Name: 8400 Cerritos LLC
Entity Title: Not reported
Affiliation Address: 8400 Cerritos Avenue
Affiliation City: Stanton
Affiliation State: CA
Affiliation Country: United States
Affiliation Zip: 90680
Affiliation Phone: (714) 236-9612

E48

**C&D ELECTRONICS
10555 DALE
STANTON, CA 90680**

**HAZNET
HWTS**

**S113085379
N/A**

**< 1/8
1 ft.**

Site 11 of 41 in cluster E

**Relative:
Higher**

HAZNET:

**Actual:
72 ft.**

Name: C&D ELECTRONICS
Address: 10555 DALE
Address 2: Not reported
City,State,Zip: STANTON, CA 906800000
Contact: DOUG FARLAND-OWNER
Telephone: Not reported
Mailing Name: Not reported
Mailing Address: 17229 NEWHOPE ST STE H

Year: 2001
Gepaid: CAL000160140
TSD EPA ID: CAD008488025
CA Waste Code: 792 - Liquids with pH <= 2 with metals
Disposal Method: T01 - Treatment, Tank
Tons: 2.9815

Year: 2001
Gepaid: CAL000160140
TSD EPA ID: CAD008488025
CA Waste Code: 132 - Aqueous solution with metals (< restricted levels and (Alkaline solution (pH >= 12.5) with metals))
Disposal Method: T01 - Treatment, Tank

Map ID
Direction
Distance
Elevation

MAP FINDINGS

Site

Database(s)

EDR ID Number
EPA ID Number

C&D ELECTRONICS (Continued)

S113085379

Tons: 2.0641

Year: 1998
Gepaid: CAL000160140
TSD EPA ID: CAD008488025
CA Waste Code: 792 - Liquids with pH <= 2 with metals
Disposal Method: T01 - Treatment, Tank
Tons: 3.753

Year: 1996
Gepaid: CAL000160140
TSD EPA ID: CAD008488025
CA Waste Code: 792 - Liquids with pH <= 2 with metals
Disposal Method: T01 - Treatment, Tank
Tons: 8.34

Additional Info:

Year: 2001
Gen EPA ID: CAL000160140

Shipment Date: 20010302
Creation Date: 5/16/2001 0:00:00
Receipt Date: 20010306
Manifest ID: 20177409
Trans EPA ID: CAD981446156
Trans Name: Not reported
Trans 2 EPA ID: Not reported
Trans 2 Name: Not reported
TSDF EPA ID: CAD008488025
Trans Name: Not reported
TSDF Alt EPA ID: CAD008488025
TSDF Alt Name: Not reported
Waste Code Description: 792 - Not reported
RCRA Code: D002
Meth Code: T01 - Treatment, Tank
Quantity Tons: 2.9815
Waste Quantity: 715
Quantity Unit: G
Additional Code 1: Not reported
Additional Code 2: Not reported
Additional Code 3: Not reported
Additional Code 4: Not reported
Additional Code 5: Not reported

Shipment Date: 20010302
Creation Date: 5/16/2001 0:00:00
Receipt Date: 20010306
Manifest ID: 20177409
Trans EPA ID: CAD981446156
Trans Name: Not reported
Trans 2 EPA ID: Not reported
Trans 2 Name: Not reported
TSDF EPA ID: CAD008488025
Trans Name: Not reported
TSDF Alt EPA ID: CAD008488025
TSDF Alt Name: Not reported

Map ID
Direction
Distance
Elevation

MAP FINDINGS

Site

Database(s)

EDR ID Number
EPA ID Number

C&D ELECTRONICS (Continued)

S113085379

Waste Code Description: 132 - Aqueous solution w/metals (< restricted levels and see waste code 121 for a list of metals)
RCRA Code: D002
Meth Code: T01 - Treatment, Tank
Quantity Tons: 2.0641
Waste Quantity: 495
Quantity Unit: G
Additional Code 1: Not reported
Additional Code 2: Not reported
Additional Code 3: Not reported
Additional Code 4: Not reported
Additional Code 5: Not reported

Additional Info:

Year: 1998
Gen EPA ID: CAL000160140

Shipment Date: 19980310
Creation Date: 5/8/1998 0:00:00
Receipt Date: 19980310
Manifest ID: 96694643
Trans EPA ID: NJD986619328
Trans Name: Not reported
Trans 2 EPA ID: Not reported
Trans 2 Name: Not reported
TSDF EPA ID: CAD008488025
Trans Name: Not reported
TSDF Alt EPA ID: Not reported
TSDF Alt Name: Not reported
Waste Code Description: 792 - Not reported
RCRA Code: D002
Meth Code: T01 - Treatment, Tank
Quantity Tons: 3.753
Waste Quantity: 900
Quantity Unit: G
Additional Code 1: Not reported
Additional Code 2: Not reported
Additional Code 3: Not reported
Additional Code 4: Not reported
Additional Code 5: Not reported

Additional Info:

Year: 1996
Gen EPA ID: CAL000160140

Shipment Date: 19960820
Creation Date: 5/30/1997 0:00:00
Receipt Date: 19960820
Manifest ID: 95805231
Trans EPA ID: NJD986619328
Trans Name: Not reported
Trans 2 EPA ID: Not reported
Trans 2 Name: Not reported
TSDF EPA ID: CAD008488025
Trans Name: Not reported
TSDF Alt EPA ID: Not reported

Map ID
Direction
Distance
Elevation

MAP FINDINGS

Site

Database(s)

EDR ID Number
EPA ID Number

C&D ELECTRONICS (Continued)

S113085379

TSDF Alt Name: Not reported
Waste Code Description: 792 - Not reported
RCRA Code: D002
Meth Code: T01 - Treatment, Tank
Quantity Tons: 4.17
Waste Quantity: 1000
Quantity Unit: G
Additional Code 1: Not reported
Additional Code 2: Not reported
Additional Code 3: Not reported
Additional Code 4: Not reported
Additional Code 5: Not reported

Shipment Date: 19960327
Creation Date: 10/16/1996 0:00:00
Receipt Date: 19960327
Manifest ID: 95438776
Trans EPA ID: NJD986619328
Trans Name: Not reported
Trans 2 EPA ID: Not reported
Trans 2 Name: Not reported
TSDF EPA ID: CAD008488025
Trans Name: Not reported
TSDF Alt EPA ID: Not reported
TSDF Alt Name: Not reported
Waste Code Description: 792 - Not reported
RCRA Code: D002
Meth Code: T01 - Treatment, Tank
Quantity Tons: 4.17
Waste Quantity: 1000
Quantity Unit: G
Additional Code 1: Not reported
Additional Code 2: Not reported
Additional Code 3: Not reported
Additional Code 4: Not reported
Additional Code 5: Not reported

HWTS:

Name: C&D ELECTRONICS
Address: 10555 DALE
Address 2: Not reported
City,State,Zip: STANTON, CA 906800000
EPA ID: CAL000160140
Inactive Date: 06/30/2002
Create Date: 02/23/1996
Last Act Date: 10/08/2002
Mailing Name: Not reported
Mailing Address: 17229 NEWHOPE ST STE H
Mailing Address 2: Not reported
Mailing City,State,Zip: FOUNTAIN VALLEY, CA 927084292
Owner Name: DOUG FARLAND
Owner Address: 10555 DALE
Owner Address 2: Not reported
Owner City,State,Zip: STANTON, CA --
Contact Name: DOUG FARLAND-OWNER
Contact Address: INACTIVE PER VQ01 - BMI
Contact Address 2: Not reported

Map ID
Direction
Distance
Elevation

MAP FINDINGS

Site

Database(s)

EDR ID Number
EPA ID Number

C&D ELECTRONICS (Continued)

S113085379

City,State,Zip:

STANTON, CA --

E49

RKDM ENVIRO-ENERGY SERVICES INC
10535 DALE AVE
STANTON, CA 90680

CERS S126142079
N/A

< 1/8
1 ft.

Site 12 of 41 in cluster E

Relative:
Higher
Actual:
72 ft.

CERS:

Name: RKDM ENVIRO-ENERGY SERVICES INC
Address: 10535 DALE AVE
City,State,Zip: STANTON, CA 90680
Site ID: 564109
CERS ID: 10549966
CERS Description: Chemical Storage Facilities

Violations:

Site ID: 564109
Site Name: RKDM ENVIRO-ENERGY SERVICES INC
Violation Date: 07-24-2020
Citation: HSC 6.95 25508(a)(1) - California Health and Safety Code, Chapter 6.95, Section(s) 25508(a)(1)
Violation Description: Failure to complete and electronically submit a site map with all required content.
Violation Notes: Returned to compliance on 08/03/2020. The Site Map submitted to CERS is not complete and accurate. Please add the following missing required elements to your site map: - Fire Extinguishers - Fire Hydrants - Cross Streets (Dale Ave) - Emergency Evacuation Area - Parking Lot Please re-submit to this Agency via CERS within 30 days.
Violation Division: Orange County Environmental Health
Violation Program: HMRRP
Violation Source: CERS

Site ID: 564109
Site Name: RKDM ENVIRO-ENERGY SERVICES INC
Violation Date: 07-24-2020
Citation: HSC 6.95 25508(a)(1) - California Health and Safety Code, Chapter 6.95, Section(s) 25508(a)(1)
Violation Description: Failure to establish and electronically submit an adequate emergency response plan and procedures for a release or threatened release of a hazardous material.
Violation Notes: Returned to compliance on 08/03/2020. The business failed to establish and electronically submit adequate emergency response procedures for a release or threatened release of a hazardous material. Establish and electronically submit adequate emergency response procedures for a release or threatened release of a hazardous material to this Agency via CERS within 30 days.
Violation Division: Orange County Environmental Health
Violation Program: HMRRP
Violation Source: CERS

Site ID: 564109
Site Name: RKDM ENVIRO-ENERGY SERVICES INC
Violation Date: 10-15-2014
Citation: HSC 6.95 25508(d) - California Health and Safety Code, Chapter 6.95, Section(s) 25508(d)
Violation Description: Failure to complete and/or electronically submit a business plan when storing/handling a hazardous material at or above reportable

Map ID
Direction
Distance
Elevation

MAP FINDINGS

Site

Database(s)

EDR ID Number
EPA ID Number

RKDM ENVIRO-ENERGY SERVICES INC (Continued)

S126142079

quantities.
Returned to compliance on 06/12/2017.
Violation Division: Orange County Environmental Health
Violation Program: HMRRP
Violation Source: CERS

Site ID: 564109
Site Name: RKDM ENVIRO-ENERGY SERVICES INC
Violation Date: 07-24-2020
Citation: HSC 6.95 25508(a)(1) - California Health and Safety Code, Chapter 6.95, Section(s) 25508(a)(1)
Violation Description: Failure to complete and electronically submit hazardous material inventory information for all reportable hazardous materials on site at or above reportable quantities.

Violation Notes: Returned to compliance on 08/03/2020. Hazardous Materials Inventory submitted to CERS is not complete and accurate. Please add the 8 gallon cylinder of Propane observed during the inspection to the inventory disclosure in CERS and re-submit to this Agency within 30 days.

Violation Division: Orange County Environmental Health
Violation Program: HMRRP
Violation Source: CERS

Site ID: 564109
Site Name: RKDM ENVIRO-ENERGY SERVICES INC
Violation Date: 10-15-2014
Citation: HSC 6.95 25508(a)(1) - California Health and Safety Code, Chapter 6.95, Section(s) 25508(a)(1)
Violation Description: Failure to complete and electronically submit hazardous material inventory information for all reportable hazardous materials on site at or above reportable quantities.

Violation Notes: Returned to compliance on 06/12/2017.
Violation Division: Orange County Environmental Health
Violation Program: HMRRP
Violation Source: CERS

Evaluation:
Eval General Type: Other/Unknown
Eval Date: 08-26-2015
Violations Found: No
Eval Type: Other, not routine, done by local agency
Eval Notes: 8/25: Voicemail from Danesh in regards to the NOV. Danesh requested assistance with the eSubmit portal. 8/26: EC review and eSubmit review. Emailed Danesh in regards to the NOV notice.

Eval Division: Orange County Environmental Health
Eval Program: HMRRP
Eval Source: CERS

Eval General Type: Other/Unknown
Eval Date: 10-08-2015
Violations Found: No
Eval Type: Other, not routine, done by local agency
Eval Notes: Reviewed hazmat disclosure submittal in Esubmit. Declined Revise the Chemical Inventory page for Acetylene: Add CAS# 74-86-2 in the Chemical Information section. Revise the Chemical Inventory page for Carbon Monoxide: Add CAS# 630-08-0 in the Chemical Information section. Revise the Chemical Inventory page for Nitrogen: Add CAS#

Map ID
Direction
Distance
Elevation

MAP FINDINGS

Site

Database(s)

EDR ID Number
EPA ID Number

RKDM ENVIRO-ENERGY SERVICES INC (Continued)

S126142079

7727-37-9 in the Chemical Information section. Revise the Chemical Inventory page for Nitrogen Dioxide: Add CAS# 10102-44-0 in the Chemical Information section. Revise Site Map to include adjacent streets and evacuation staging area. Complete all sections of the Emergency/Contingency plan.

Eval Division: Orange County Environmental Health
Eval Program: HMRRP
Eval Source: CERS

Eval General Type: Other/Unknown
Eval Date: 10-15-2014
Violations Found: Yes
Eval Type: Other, not routine, done by local agency
Eval Notes:

Orange County Environmental Health as the Certified Unified Program Agency (OC CUPA) is the administrating agency for the Hazardous Materials Disclosure and Business Emergency Plan programs (HMD/BEP) previously administered by the Orange County Fire Authority. During the months of August and December of 2013, the OC CUPA sent out letters to regulated businesses requesting them to electronically submit their HMD/BEP forms. Electronic submission of these forms is a legal requirement. Failure to submit HMD/BEP forms is in violation of the California Health & Safety Code Chapter 6.95. According to our records there is no electronic submission for this facility. Please go to www.esubmit.ocgov.com to request a username and password and submit your HMD/BEP forms within the next 30 days. Businesses may also submit forms via the California Environmental Reporting System. Please verify that all owner information that is prepopulated on the E-Submit Portal is still [Truncated]

Eval Division: Orange County Environmental Health
Eval Program: HMRRP
Eval Source: CERS

Eval General Type: Other/Unknown
Eval Date: 10-19-2015
Violations Found: No
Eval Type: Other, not routine, done by local agency
Eval Notes:

Reviewed revised hazmat disclosure submittal in Esubmit. Declined. For the Emergency/Contingency Plan, complete section (c) for Abatement and section III for Employee Training. Revise Site Map to include adjacent streets and evacuation staging area.

Eval Division: Orange County Environmental Health
Eval Program: HMRRP
Eval Source: CERS

Eval General Type: Other/Unknown
Eval Date: 04-26-2016
Violations Found: No
Eval Type: Other, not routine, done by local agency
Eval Notes: Reviewed HMBP for A01
Eval Division: Orange County Environmental Health
Eval Program: HMRRP
Eval Source: CERS

Eval General Type: Other/Unknown
Eval Date: 05-27-2016
Violations Found: No
Eval Type: Other, not routine, done by local agency

Map ID
Direction
Distance
Elevation

MAP FINDINGS

Site

Database(s)

EDR ID Number
EPA ID Number

RKDM ENVIRO-ENERGY SERVICES INC (Continued)

S126142079

Eval Notes:	On site for a HM inspection Facility is closed. Will return another date.
Eval Division:	Orange County Environmental Health
Eval Program:	HMRRP
Eval Source:	CERS
Eval General Type:	Other/Unknown
Eval Date:	05-31-2016
Violations Found:	No
Eval Type:	Other, not routine, done by local agency
Eval Notes:	This agency has made multiple attempts to conduct a Hazardous Materials Disclosure inspection. Facility has been closed. Please contact this agency to conduct a routine inspection. Please see notes on www.esubmit.com for corrections needed to online disclosure. Thank You.
Eval Division:	Orange County Environmental Health
Eval Program:	HMRRP
Eval Source:	CERS
Eval General Type:	Compliance Evaluation Inspection
Eval Date:	06-08-2016
Violations Found:	No
Eval Type:	Routine done by local agency
Eval Notes:	On site to conduct hazardous materials chemical inventory and business emergency plan inspection this date, consent to enter, inspect and take photographs was given by The HMBEP has been submitted through Esubmit The facility has the following hazardous materials that exceed the required disclosure quantities: -- Acetylene -- Argon carbon dioxide -- Carbon monoxide -- Nitrogen -- nitrogen dioxide -- Nitrogen oxide -- Oxygen While on site discussed some corrections that are needed for online submittal.
Eval Division:	Orange County Environmental Health
Eval Program:	HMRRP
Eval Source:	CERS
Eval General Type:	Compliance Evaluation Inspection
Eval Date:	07-24-2020
Violations Found:	Yes
Eval Type:	Routine done by local agency
Eval Notes:	On site for routine hazardous materials and business emergency plan inspection. The inspection was conducted with Dinesh Subherwal, Owner. Business has relocated from 10555 Dale Ave to 10535 Dale Ave as of 1/1/2018. Observed the facility and inspected hazardous materials storage. The following materials were observed in amounts that meet or exceed the minimum volumes required for disclosure: - Acetylene - Carbon Monoxide - Nitrogen Oxide - Oxygen - Propane REQUIREMENT FOR ELECTRONIC SUBMITTAL OF HMBEP DOCUMENTS: This report serves as notice that the facility must submit the following documents electronically within 30 days of this report: - Hazardous Materials Inventory - Site Map - Emergency Response Plan - Employee Training Plan The facility is responsible for identifying all hazardous materials, to include hazardous wastes, which are above disclosure thresholds of 55 gallons for liquids, 500 pounds for solids, & 200 cubic [Truncated]
Eval Division:	Orange County Environmental Health
Eval Program:	HMRRP
Eval Source:	CERS

Map ID
Direction
Distance
Elevation

MAP FINDINGS

Site

Database(s)

EDR ID Number
EPA ID Number

RKDM ENVIRO-ENERGY SERVICES INC (Continued)

S126142079

Eval General Type: Other/Unknown
Eval Date: 08-06-2020
Violations Found: No
Eval Type: Other, not routine, done by local agency
Eval Notes: This Agency has received and ACCEPTED the following documentation submitted to CERS on 8/3/2020: - Business Activities - Business Owner/Operator Identification - Hazardous Materials Inventory - Site Map - Emergency Contingency Plan/Training Records Violations I736, I169, and I632 have been corrected. There are no remaining outstanding violations for this facility. REMINDER: Please re-certify your HMBEP annually between January 1st G March 1st at <http://cers.calepa.ca.gov/>.
Eval Division: Orange County Environmental Health
Eval Program: HMRRP
Eval Source: CERS

Eval General Type: Other/Unknown
Eval Date: 08-07-2015
Violations Found: No
Eval Type: Other, not routine, done by local agency
Eval Notes: Not reported
Eval Division: Orange County Environmental Health
Eval Program: HMRRP
Eval Source: CERS

Enforcement Action:
Site ID: 564109
Site Name: RKDM ENVIRO-ENERGY SERVICES INC
Site Address: 10535 DALE AVE
Site City: STANTON
Site Zip: 90680
Enf Action Date: 08-07-2015
Enf Action Type: Notice of Violation (Unified Program)
Enf Action Description: Notice of Violation Issued by the Inspector at the Time of Inspection
Enf Action Notes: Failure to Electronically Submit HMD/BEP.
Enf Action Division: Orange County Environmental Health
Enf Action Program: UNSPEC
Enf Action Source: CERS

Affiliation:
Affiliation Type Desc: Property Owner
Entity Name: BURKE STANTON, LLC
Entity Title: Not reported
Affiliation Address: 260 BAKER STREET, STE E
Affiliation City: COSTA MESA
Affiliation State: CA
Affiliation Country: United States
Affiliation Zip: 92626
Affiliation Phone: (714) 824-6000

Affiliation Type Desc: CUPA District
Entity Name: Orange County Env Health
Entity Title: Not reported
Affiliation Address: 1241 East Dyer RoadSuite 120
Affiliation City: Santa Ana
Affiliation State: CA

Map ID
Direction
Distance
Elevation

MAP FINDINGS

Site

Database(s)

EDR ID Number
EPA ID Number

RKDM ENVIRO-ENERGY SERVICES INC (Continued)

S126142079

Affiliation Country: Not reported
Affiliation Zip: 92705-5611
Affiliation Phone: (714) 433-6406

Affiliation Type Desc: Document Preparer
Entity Name: DIENSH SUBHERWAL
Entity Title: Not reported
Affiliation Address: Not reported
Affiliation City: Not reported
Affiliation State: Not reported
Affiliation Country: Not reported
Affiliation Zip: Not reported
Affiliation Phone: Not reported

Affiliation Type Desc: Identification Signer
Entity Name: DIENSH SUBHERWAL
Entity Title: PRESIDENT
Affiliation Address: Not reported
Affiliation City: Not reported
Affiliation State: Not reported
Affiliation Country: Not reported
Affiliation Zip: Not reported
Affiliation Phone: Not reported

Affiliation Type Desc: Legal Owner
Entity Name: RKDM ENVIRO-ENERGY SERVICES,INC.
Entity Title: Not reported
Affiliation Address: PO BOX 4395
Affiliation City: Huntington Beach
Affiliation State: CA
Affiliation Country: United States
Affiliation Zip: 92605
Affiliation Phone: (714) 952-2811

Affiliation Type Desc: Parent Corporation
Entity Name: RKDM ENVIRO-ENERGY SERVICES INC
Entity Title: Not reported
Affiliation Address: Not reported
Affiliation City: Not reported
Affiliation State: Not reported
Affiliation Country: Not reported
Affiliation Zip: Not reported
Affiliation Phone: Not reported

Affiliation Type Desc: Facility Mailing Address
Entity Name: Mailing Address
Entity Title: Not reported
Affiliation Address: 10535 Dale Ave
Affiliation City: Stanton
Affiliation State: CA
Affiliation Country: Not reported
Affiliation Zip: 90680
Affiliation Phone: Not reported

Affiliation Type Desc: Operator
Entity Name: DINESH SUBHERWAL
Entity Title: Not reported

Map ID
Direction
Distance
Elevation

MAP FINDINGS

Site

Database(s)

EDR ID Number
EPA ID Number

RKDM ENVIRO-ENERGY SERVICES INC (Continued)

S126142079

Affiliation Address: Not reported
Affiliation City: Not reported
Affiliation State: Not reported
Affiliation Country: Not reported
Affiliation Zip: Not reported
Affiliation Phone: (714) 952-2811

Affiliation Type Desc: Environmental Contact
Entity Name: DINESH K SUBHERWAL
Entity Title: Not reported
Affiliation Address: PO BOX 4395
Affiliation City: Huntington Beach
Affiliation State: CA
Affiliation Country: Not reported
Affiliation Zip: 92605
Affiliation Phone: Not reported

E50 **1X HOLLANDER GLASS CO**
10579 DALE ST
< 1/8 **STANTON, CA 90680**
1 ft.

HAZNET **S123750771**
HWTS **N/A**

Site 13 of 41 in cluster E

Relative:
Higher
Actual:
72 ft.

HAZNET:
Name: 1X HOLLANDER GLASS CO
Address: 10579 DALE ST
Address 2: Not reported
City,State,Zip: STANTON, CA 906800000
Contact: TOM RABURN
Telephone: 7147615501
Mailing Name: Not reported
Mailing Address: --

Year: 1986
Gepaid: CAD000317628
TSD EPA ID: UTD093119196
CA Waste Code: 214 - Unspecified solvent mixture
Disposal Method: R01 - Recycler
Tons: 0.834

HWTS:
Name: 1X HOLLANDER GLASS CO
Address: 10579 DALE ST
Address 2: Not reported
City,State,Zip: STANTON, CA 906800000
EPA ID: CAD000317628
Inactive Date: 01/01/1991
Create Date: 12/17/1986
Last Act Date: 11/27/2001
Mailing Name: Not reported
Mailing Address: --
Mailing Address 2: Not reported
Mailing City,State,Zip: STANTON, CA 906800000
Owner Name: --
Owner Address: --

Map ID
Direction
Distance
Elevation

MAP FINDINGS

Site

Database(s)

EDR ID Number
EPA ID Number

1X HOLLANDER GLASS CO (Continued)

S123750771

Owner Address 2: Not reported
Owner City,State,Zip: --, 99 --
Contact Name: TOM RABURN
Contact Address: --
Contact Address 2: Not reported
City,State,Zip: --, 99 --

A51 TO AUTO WORKS INVESTMENTS INC DBA CITY COLLISION C
8250 CERRITOS AVE
< 1/8 STANTON, CA 90680
1 ft.

HAZNET S124927994
HWTS N/A

Site 9 of 22 in cluster A

Relative:
Higher
Actual:
72 ft.

HAZNET:
Name: TO AUTO WORKS INVESTMENTS INC DBA CITY COLLISION CENTER
Address: 8250 CERRITOS AVE
Address 2: Not reported
City,State,Zip: STANTON, CA 906800000
Contact: VICTOR BALIKJI
Telephone: 7142719999
Mailing Name: Not reported
Mailing Address: 8250 CERRITOS AVE

Year: 2019
Gepaid: CAL000442030
TSD EPA ID: CAD044429835
CA Waste Code: 212 - Oxygenated solvents (acetone, butanol, ethyl acetate, etc.)
Disposal Method: H141 - Storage, Bulking, And/Or Transfer Off Site--No Treatment/Reovery (H010-H129) Or (H131-H135)

Tons: 0.04500

Year: 2019
Gepaid: CAL000442030
TSD EPA ID: CAD044429835
CA Waste Code: 343 - Unspecified organic liquid mixture
Disposal Method: H141 - Storage, Bulking, And/Or Transfer Off Site--No Treatment/Reovery (H010-H129) Or (H131-H135)

Tons: 0.05000

HWTS:
Name: TO AUTO WORKS INVESTMENTS INC DBA CITY COLLISION CENTER
Address: 8250 CERRITOS AVE
Address 2: Not reported
City,State,Zip: STANTON, CA 90680
EPA ID: CAL000442030
Inactive Date: Not reported
Create Date: 12/24/2018
Last Act Date: 08/20/2020
Mailing Name: Not reported
Mailing Address: 8250 CERRITOS AVE
Mailing Address 2: Not reported
Mailing City,State,Zip: STANTON, CA 906800000
Owner Name: TO AUTO WORKS INVESTMENTS INC
Owner Address: 8250 CERRITOS AVE
Owner Address 2: Not reported
Owner City,State,Zip: STANTON, CA 90680

Map ID
Direction
Distance
Elevation

MAP FINDINGS

Site

Database(s)

EDR ID Number
EPA ID Number

TO AUTO WORKS INVESTMENTS INC DBA CITY COLLISION CENTER (Continued)

S124927994

Contact Name: VICTOR BALIKJI
Contact Address: 8250 CERRITOS AVE.
Contact Address 2: Not reported
City,State,Zip: STANTON, CA 90680
NAICS:
EPA ID: CAL000442030
Create Date: 2018-12-24 10:19:57.973
NAICS Code: 811121
NAICS Description: Automotive Body, Paint, and Interior Repair and Maintenance
Issued EPA ID Date: 2018-12-24 10:19:57.96000
Inactive Date: Not reported
Facility Name: TO AUTO WORKS INVESTMENTS INC DBA CITY COLLISION CENTER
Facility Address: 8250 CERRITOS AVE
Facility Address 2: Not reported
Facility City: STANTON
Facility County: Not reported
Facility State: CA
Facility Zip: 90680

A52 MASTER MECHANICS & MFG INC
10540 ASHDALE ST
STANTON, CA 90680

HAZNET S123619549
HWTS N/A

< 1/8
1 ft.

Site 10 of 22 in cluster A

Relative:
Higher
Actual:
71 ft.

HAZNET:
Name: MASTER MECHANICS & MFG INC
Address: 10540 ASHDALE ST
Address 2: Not reported
City,State,Zip: STANTON, CA 906802621
Contact: WANDA COMPTON-CEO
Telephone: 7148264900
Mailing Name: Not reported
Mailing Address: 16369 SYCAMORE ST
Year: 2011
Gepaid: CAL000146582
TSD EPA ID: AZR000501510
CA Waste Code: 352 - Other organic solids
Disposal Method: H141 - Storage, Bulking, And/Or Transfer Off Site--No Treatment/Reovery (H010-H129) Or (H131-H135)
Tons: 0.5
Year: 2011
Gepaid: CAL000146582
TSD EPA ID: CAD982444481
CA Waste Code: 223 - Unspecified oil-containing waste
Disposal Method: H141 - Storage, Bulking, And/Or Transfer Off Site--No Treatment/Reovery (H010-H129) Or (H131-H135)
Tons: 0.2502
Year: 2010
Gepaid: CAL000146582
TSD EPA ID: AZR000501510
CA Waste Code: 352 - Other organic solids
Disposal Method: H141 - Storage, Bulking, And/Or Transfer Off Site--No

Map ID
Direction
Distance
Elevation

MAP FINDINGS

Site

Database(s)

EDR ID Number
EPA ID Number

MASTER MECHANICS & MFG INC (Continued)

S123619549

Tons:	Treatment/Reovery (H010-H129) Or (H131-H135) 0.1
Year:	2009
Gepaid:	CAL000146582
TSD EPA ID:	CAD028409019
CA Waste Code:	141 - Off-specification, aged or surplus inorganics
Disposal Method:	H141 - Storage, Bulking, And/Or Transfer Off Site--No Treatment/Reovery (H010-H129) Or (H131-H135)
Tons:	1.25
Year:	2009
Gepaid:	CAL000146582
TSD EPA ID:	AZR000501510
CA Waste Code:	352 - Other organic solids
Disposal Method:	H141 - Storage, Bulking, And/Or Transfer Off Site--No Treatment/Reovery (H010-H129) Or (H131-H135)
Tons:	0.5
Year:	2007
Gepaid:	CAL000146582
TSD EPA ID:	CAD028409019
CA Waste Code:	141 - Off-specification, aged or surplus inorganics
Disposal Method:	H141 - Storage, Bulking, And/Or Transfer Off Site--No Treatment/Reovery (H010-H129) Or (H131-H135)
Tons:	1.25
Year:	2007
Gepaid:	CAL000146582
TSD EPA ID:	NVT330010000
CA Waste Code:	141 - Off-specification, aged or surplus inorganics
Disposal Method:	H132 - Landfill Or Surface Impoundment That Will Be Closed As Landfill(To Include On-Site Treatment And/Or Stabilization)
Tons:	0.75
Year:	2007
Gepaid:	CAL000146582
TSD EPA ID:	AZR000501510
CA Waste Code:	352 - Other organic solids
Disposal Method:	H141 - Storage, Bulking, And/Or Transfer Off Site--No Treatment/Reovery (H010-H129) Or (H131-H135)
Tons:	1.1
Year:	2006
Gepaid:	CAL000146582
TSD EPA ID:	CAD028409019
CA Waste Code:	141 - Off-specification, aged or surplus inorganics
Disposal Method:	H01 - Transfer Station
Tons:	2
Year:	2005
Gepaid:	CAL000146582
TSD EPA ID:	CAD982444481
CA Waste Code:	352 - Other organic solids
Disposal Method:	R01 - Recycler
Tons:	1

Map ID
Direction
Distance
Elevation

MAP FINDINGS

Site

Database(s)

EDR ID Number
EPA ID Number

MASTER MECHANICS & MFG INC (Continued)

S123619549

[Click this hyperlink](#) while viewing on your computer to access
5 additional CA HAZNET: record(s) in the EDR Site Report.

Additional Info:

Year:	2010
Gen EPA ID:	CAL000146582
Shipment Date:	20100409
Creation Date:	12/3/2010 18:30:49
Receipt Date:	20100419
Manifest ID:	000077382JJJK
Trans EPA ID:	CAL000159447
Trans Name:	DI EXPRESS
Trans 2 EPA ID:	CAD980585293
Trans 2 Name:	IWU
TSDf EPA ID:	AZR000501510
Trans Name:	AA SYDCOL LLC
TSDf Alt EPA ID:	Not reported
TSDf Alt Name:	Not reported
Waste Code Description:	352 - Other organic solids
RCRA Code:	Not reported
Meth Code:	H141 - Storage, Bulking, And/Or Transfer Off Site--No Treatment/Reovery (H010-H129) Or (H131-H135)
Quantity Tons:	0.1
Waste Quantity:	200
Quantity Unit:	P
Additional Code 1:	Not reported
Additional Code 2:	Not reported
Additional Code 3:	Not reported
Additional Code 4:	Not reported
Additional Code 5:	Not reported

Additional Info:

Year:	2009
Gen EPA ID:	CAL000146582
Shipment Date:	20090116
Creation Date:	3/24/2009 18:30:09
Receipt Date:	20090116
Manifest ID:	000077263JJJK
Trans EPA ID:	CAL000159447
Trans Name:	DI EXPRESS
Trans 2 EPA ID:	Not reported
Trans 2 Name:	Not reported
TSDf EPA ID:	CAD028409019
Trans Name:	CROSBY & OVERTON
TSDf Alt EPA ID:	Not reported
TSDf Alt Name:	Not reported
Waste Code Description:	141 - Off-specification, aged, or surplus inorganics
RCRA Code:	D007
Meth Code:	H141 - Storage, Bulking, And/Or Transfer Off Site--No Treatment/Reovery (H010-H129) Or (H131-H135)
Quantity Tons:	1.25
Waste Quantity:	2500
Quantity Unit:	P

Map ID
Direction
Distance
Elevation

MAP FINDINGS

Site

Database(s)

EDR ID Number
EPA ID Number

MASTER MECHANICS & MFG INC (Continued)

S123619549

Additional Code 1:	Not reported
Additional Code 2:	Not reported
Additional Code 3:	Not reported
Additional Code 4:	Not reported
Additional Code 5:	Not reported
Shipment Date:	20090114
Creation Date:	5/12/2009 18:30:08
Receipt Date:	20090119
Manifest ID:	000077262JJK
Trans EPA ID:	CAL000159447
Trans Name:	DI EXPRESS
Trans 2 EPA ID:	CAD980585293
Trans 2 Name:	INDUSTRIAL WASTE
TSDF EPA ID:	AZR000501510
Trans Name:	AA SYDCOL LLC
TSDF Alt EPA ID:	Not reported
TSDF Alt Name:	Not reported
Waste Code Description:	352 - Other organic solids
RCRA Code:	Not reported
Meth Code:	H141 - Storage, Bulking, And/Or Transfer Off Site--No Treatment/Reovery (H010-H129) Or (H131-H135)
Quantity Tons:	0.5
Waste Quantity:	1000
Quantity Unit:	P
Additional Code 1:	Not reported
Additional Code 2:	Not reported
Additional Code 3:	Not reported
Additional Code 4:	Not reported
Additional Code 5:	Not reported
Additional Info:	
Year:	1998
Gen EPA ID:	CAL000146582
Shipment Date:	19980114
Creation Date:	3/31/1998 0:00:00
Receipt Date:	19980115
Manifest ID:	95832806
Trans EPA ID:	CAL000159447
Trans Name:	Not reported
Trans 2 EPA ID:	Not reported
Trans 2 Name:	Not reported
TSDF EPA ID:	CAD089446710
Trans Name:	Not reported
TSDF Alt EPA ID:	CAD089446710
TSDF Alt Name:	Not reported
Waste Code Description:	352 - Other organic solids
RCRA Code:	Not reported
Meth Code:	H01 - Transfer Station
Quantity Tons:	2
Waste Quantity:	4000
Quantity Unit:	P
Additional Code 1:	Not reported
Additional Code 2:	Not reported
Additional Code 3:	Not reported
Additional Code 4:	Not reported

Map ID
Direction
Distance
Elevation

MAP FINDINGS

Site

Database(s)

EDR ID Number
EPA ID Number

MASTER MECHANICS & MFG INC (Continued)

S123619549

Additional Code 5: Not reported

Additional Info:

Year: 2004
Gen EPA ID: CAL000146582

Shipment Date: 20040316
Creation Date: 10/1/2004 18:31:09
Receipt Date: 20040323
Manifest ID: 22703382
Trans EPA ID: CAL000159447
Trans Name: DI EXPRESS
Trans 2 EPA ID: Not reported
Trans 2 Name: Not reported
TSDF EPA ID: CAD982444481
Trans Name: FILTER RECYCLING
TSDF Alt EPA ID: CAD982444481
TSDF Alt Name: Not reported
Waste Code Description: 352 - Other organic solids
RCRA Code: Not reported
Meth Code: H01 - Transfer Station
Quantity Tons: 0.25
Waste Quantity: 500
Quantity Unit: P
Additional Code 1: Not reported
Additional Code 2: Not reported
Additional Code 3: Not reported
Additional Code 4: Not reported
Additional Code 5: Not reported

Additional Info:

Year: 2003
Gen EPA ID: CAL000146582

Shipment Date: 20030218
Creation Date: 5/18/2003 14:34:25
Receipt Date: 20030219
Manifest ID: 22703204
Trans EPA ID: CAL000159447
Trans Name: Not reported
Trans 2 EPA ID: Not reported
Trans 2 Name: Not reported
TSDF EPA ID: CAD982444481
Trans Name: Not reported
TSDF Alt EPA ID: CAD982444481
TSDF Alt Name: Not reported
Waste Code Description: 352 - Other organic solids
RCRA Code: Not reported
Meth Code: H01 - Transfer Station
Quantity Tons: 1
Waste Quantity: 2000
Quantity Unit: P
Additional Code 1: Not reported
Additional Code 2: Not reported
Additional Code 3: Not reported
Additional Code 4: Not reported

Map ID
Direction
Distance
Elevation

MAP FINDINGS

Site

Database(s)

EDR ID Number
EPA ID Number

MASTER MECHANICS & MFG INC (Continued)

S123619549

Additional Code 5: Not reported

Additional Info:

Year: 2011
Gen EPA ID: CAL000146582

Shipment Date: 20110302
Creation Date: 4/22/2011 18:31:11
Receipt Date: 20110308
Manifest ID: 007351235JJK
Trans EPA ID: CAL000159447
Trans Name: DI EXPRESS
Trans 2 EPA ID: CAD980585293
Trans 2 Name: INDUSTRIAL WASTE
TSDF EPA ID: CAD982444481
Trans Name: FILTER RECYCLING
TSDF Alt EPA ID: Not reported
TSDF Alt Name: Not reported
Waste Code Description: 223 - Unspecified oil-containing waste
RCRA Code: Not reported
Meth Code: H141 - Storage, Bulking, And/Or Transfer Off Site--No
Treatment/Reovery (H010-H129) Or (H131-H135)
Quantity Tons: 0.2502
Waste Quantity: 60
Quantity Unit: G
Additional Code 1: Not reported
Additional Code 2: Not reported
Additional Code 3: Not reported
Additional Code 4: Not reported
Additional Code 5: Not reported

Shipment Date: 20110302
Creation Date: 7/14/2011 18:30:40
Receipt Date: 20110308
Manifest ID: 007351234JJK
Trans EPA ID: CAL000159447
Trans Name: DI EXPRESS
Trans 2 EPA ID: CAD980585293
Trans 2 Name: INDUSTRIAL WASTE
TSDF EPA ID: AZR000501510
Trans Name: AA SYDCOL LLC
TSDF Alt EPA ID: Not reported
TSDF Alt Name: Not reported
Waste Code Description: 352 - Other organic solids
RCRA Code: Not reported
Meth Code: H141 - Storage, Bulking, And/Or Transfer Off Site--No
Treatment/Reovery (H010-H129) Or (H131-H135)
Quantity Tons: 0.5
Waste Quantity: 1000
Quantity Unit: P
Additional Code 1: Not reported
Additional Code 2: Not reported
Additional Code 3: Not reported
Additional Code 4: Not reported
Additional Code 5: Not reported

Map ID
Direction
Distance
Elevation

MAP FINDINGS

Site

Database(s)

EDR ID Number
EPA ID Number

MASTER MECHANICS & MFG INC (Continued)

S123619549

Additional Info:

Year: 2005
Gen EPA ID: CAL000146582

Shipment Date: 20050211
Creation Date: 7/21/2005 18:32:26
Receipt Date: 20050328
Manifest ID: 22703524
Trans EPA ID: CAL000159447
Trans Name: DI EXPRESS
Trans 2 EPA ID: CAD982444481
Trans 2 Name: FILTER RECYCLING SERVICES INC
TSDF EPA ID: CAD982444481
Trans Name: FILTER RECYCLING
TSDF Alt EPA ID: CAD982444481
TSDF Alt Name: Not reported
Waste Code Description: 352 - Other organic solids
RCRA Code: Not reported
Meth Code: R01 - Recycler
Quantity Tons: 1
Waste Quantity: 2000
Quantity Unit: P
Additional Code 1: Not reported
Additional Code 2: Not reported
Additional Code 3: Not reported
Additional Code 4: Not reported
Additional Code 5: Not reported

Additional Info:

Year: 2007
Gen EPA ID: CAL000146582

Shipment Date: 20071008
Creation Date: 6/4/2008 18:30:16
Receipt Date: 20071019
Manifest ID: 000077106JJK
Trans EPA ID: CAD982444481
Trans Name: FILTER RECYCLING SERVICES
Trans 2 EPA ID: OKD981588791
Trans 2 Name: TRIAD TRANSPORT INC
TSDF EPA ID: NVT330010000
Trans Name: US ECOLOGY
TSDF Alt EPA ID: Not reported
TSDF Alt Name: Not reported
Waste Code Description: 141 - Off-specification, aged, or surplus inorganics
RCRA Code: D008
Meth Code: H132 - Landfill Or Surface Impoundment That Will Be Closed As Landfill(To Include On-Site Treatment And/Or Stabilization)

Quantity Tons: 0.75
Waste Quantity: 1500
Quantity Unit: P
Additional Code 1: D007
Additional Code 2: Not reported
Additional Code 3: Not reported
Additional Code 4: Not reported
Additional Code 5: Not reported

Map ID
Direction
Distance
Elevation

MAP FINDINGS

Site

Database(s)

EDR ID Number
EPA ID Number

MASTER MECHANICS & MFG INC (Continued)

S123619549

Shipment Date:	20071003
Creation Date:	3/11/2008 18:30:17
Receipt Date:	20071010
Manifest ID:	000077101JJJ
Trans EPA ID:	CAL000159447
Trans Name:	DI EXPRESS
Trans 2 EPA ID:	CAD980585293
Trans 2 Name:	INDUSTRIAL WASTE
TSD EPA ID:	AZR000501510
Trans Name:	AA SYDCOL LLC
TSD EPA Alt ID:	Not reported
TSD EPA Alt Name:	Not reported
Waste Code Description:	352 - Other organic solids
RCRA Code:	Not reported
Meth Code:	H141 - Storage, Bulking, And/Or Transfer Off Site--No Treatment/Recovery (H010-H129) Or (H131-H135)
Quantity Tons:	0.25
Waste Quantity:	500
Quantity Unit:	P
Additional Code 1:	Not reported
Additional Code 2:	Not reported
Additional Code 3:	Not reported
Additional Code 4:	Not reported
Additional Code 5:	Not reported
Shipment Date:	20070321
Creation Date:	12/10/2007 18:30:24
Receipt Date:	20070328
Manifest ID:	000076992JJJ
Trans EPA ID:	CAL000159447
Trans Name:	DI EXPRESS
Trans 2 EPA ID:	CAD980585293
Trans 2 Name:	IWU INDUSTRIAL WASTE UTILIZATION INC
TSD EPA ID:	AZR000501510
Trans Name:	AA SYDCOL LLC
TSD EPA Alt ID:	Not reported
TSD EPA Alt Name:	Not reported
Waste Code Description:	352 - Other organic solids
RCRA Code:	Not reported
Meth Code:	H141 - Storage, Bulking, And/Or Transfer Off Site--No Treatment/Recovery (H010-H129) Or (H131-H135)
Quantity Tons:	0.1
Waste Quantity:	200
Quantity Unit:	P
Additional Code 1:	Not reported
Additional Code 2:	Not reported
Additional Code 3:	Not reported
Additional Code 4:	Not reported
Additional Code 5:	Not reported
Shipment Date:	20070131
Creation Date:	10/8/2007 18:30:17
Receipt Date:	20070207
Manifest ID:	000076980JJJ
Trans EPA ID:	CAL000159447
Trans Name:	DI EXPRESS
Trans 2 EPA ID:	CAD980585293

Map ID
Direction
Distance
Elevation

MAP FINDINGS

Site

Database(s)

EDR ID Number
EPA ID Number

MASTER MECHANICS & MFG INC (Continued)

S123619549

Trans 2 Name: IWU INDUSTRIAL WASTE UTILIZATION
TSDF EPA ID: AZR000501510
Trans Name: AA SYDCOL LLC
TSDF Alt EPA ID: Not reported
TSDF Alt Name: Not reported
Waste Code Description: 352 - Other organic solids
RCRA Code: Not reported
Meth Code: H141 - Storage, Bulking, And/Or Transfer Off Site--No
Treatment/Reovery (H010-H129) Or (H131-H135)

Quantity Tons: 0.75
Waste Quantity: 1500
Quantity Unit: P
Additional Code 1: Not reported
Additional Code 2: Not reported
Additional Code 3: Not reported
Additional Code 4: Not reported
Additional Code 5: Not reported

Shipment Date: 20070126
Creation Date: 8/9/2007 18:30:19
Receipt Date: 20070126
Manifest ID: 000076977JJK
Trans EPA ID: CAL000159447
Trans Name: DI EXPRESS
Trans 2 EPA ID: Not reported
Trans 2 Name: Not reported
TSDF EPA ID: CAD028409019
Trans Name: CROSBY & OVERTON
TSDF Alt EPA ID: Not reported
TSDF Alt Name: Not reported
Waste Code Description: 141 - Off-specification, aged, or surplus inorganics
RCRA Code: D007
Meth Code: H141 - Storage, Bulking, And/Or Transfer Off Site--No
Treatment/Reovery (H010-H129) Or (H131-H135)

Quantity Tons: 1.25
Waste Quantity: 2500
Quantity Unit: P
Additional Code 1: Not reported
Additional Code 2: Not reported
Additional Code 3: Not reported
Additional Code 4: Not reported
Additional Code 5: Not reported

Additional Info:

Year: 1999
Gen EPA ID: CAL000146582

Shipment Date: 19990614
Creation Date: 8/16/1999 0:00:00
Receipt Date: 19990618
Manifest ID: 98596442
Trans EPA ID: CAD983630773
Trans Name: Not reported
Trans 2 EPA ID: Not reported
Trans 2 Name: Not reported
TSDF EPA ID: CAL000024110
Trans Name: Not reported

Map ID
Direction
Distance
Elevation

MAP FINDINGS

Site

Database(s)

EDR ID Number
EPA ID Number

MASTER MECHANICS & MFG INC (Continued)

S123619549

TSDF Alt EPA ID: Not reported
TSDF Alt Name: Not reported
Waste Code Description: 181 - Other inorganic solid waste Organics
RCRA Code: D008
Meth Code: R01 - Recycler
Quantity Tons: 1.425
Waste Quantity: 2850
Quantity Unit: P
Additional Code 1: Not reported
Additional Code 2: Not reported
Additional Code 3: Not reported
Additional Code 4: Not reported
Additional Code 5: Not reported

Shipment Date: 19990224
Creation Date: 5/17/1999 0:00:00
Receipt Date: 19990309
Manifest ID: 96887111
Trans EPA ID: CAL000159447
Trans Name: Not reported
Trans 2 EPA ID: CAD982444481
Trans 2 Name: Not reported
TSDF EPA ID: CAD982444481
Trans Name: Not reported
TSDF Alt EPA ID: CAD982444481
TSDF Alt Name: Not reported
Waste Code Description: 352 - Other organic solids
RCRA Code: Not reported
Meth Code: H01 - Transfer Station
Quantity Tons: 3
Waste Quantity: 6000
Quantity Unit: P
Additional Code 1: Not reported
Additional Code 2: Not reported
Additional Code 3: Not reported
Additional Code 4: Not reported
Additional Code 5: Not reported

Additional Info:

Year: 2006
Gen EPA ID: CAL000146582

Shipment Date: 20060413
Creation Date: 7/27/2006 18:35:54
Receipt Date: 20060413
Manifest ID: 24881686
Trans EPA ID: CAL000159447
Trans Name: DI EXPRESS
Trans 2 EPA ID: Not reported
Trans 2 Name: Not reported
TSDF EPA ID: CAD028409019
Trans Name: CROSBY OVERTON
TSDF Alt EPA ID: CAD028409019
TSDF Alt Name: Not reported
Waste Code Description: 141 - Off-specification, aged, or surplus inorganics
RCRA Code: D007
Meth Code: H01 - Transfer Station

Map ID
Direction
Distance
Elevation

MAP FINDINGS

Site

Database(s)

EDR ID Number
EPA ID Number

MASTER MECHANICS & MFG INC (Continued)

S123619549

Quantity Tons: 2
Waste Quantity: 4000
Quantity Unit: P
Additional Code 1: Not reported
Additional Code 2: Not reported
Additional Code 3: Not reported
Additional Code 4: Not reported
Additional Code 5: Not reported

HWTS:

Name: MASTER MECHANICS & MFG INC
Address: 10540 ASHDALE ST
Address 2: Not reported
City,State,Zip: STANTON, CA 906802621
EPA ID: CAL000146582
Inactive Date: 06/30/2011
Create Date: 01/14/1998
Last Act Date: 11/01/2012
Mailing Name: Not reported
Mailing Address: 16369 SYCAMORE ST
Mailing Address 2: Not reported
Mailing City,State,Zip: FOUNTAIN VALLEY, CA 927082041
Owner Name: MASTER MECHANICS & MFG INC
Owner Address: 10540 ASHDALE ST
Owner Address 2: Not reported
Owner City,State,Zip: STANTON, CA 906802621
Contact Name: WANDA COMPTON-CEO
Contact Address: 10540 ASHDALE ST
Contact Address 2: Not reported
City,State,Zip: STANTON, CA 906802621

NAICS:

EPA ID: CAL000146582
Create Date: 2002-03-14 16:36:28.000
NAICS Code: 333512
NAICS Description: Machine Tool (Metal Cutting Types) Manufacturing
Issued EPA ID Date: 1998-01-14 00:00:00
Inactive Date: 2011-06-30 00:00:00
Facility Name: MASTER MECHANICS & MFG INC
Facility Address: 10540 ASHDALE ST
Facility Address 2: Not reported
Facility City: STANTON
Facility County: Not reported
Facility State: CA
Facility Zip: 906802621

E53 **ADVANCED AUTO CENTER**
8470 CERRITOS AVE #K
STANTON, CA 90680

< 1/8
1 ft.

Site 14 of 41 in cluster E

Relative:
Higher

FINDS:
Registry ID: 110070539736

Actual:
72 ft.

Click Here:

FINDS **1025465786**
N/A

Map ID
Direction
Distance
Elevation

MAP FINDINGS

Site

Database(s)

EDR ID Number
EPA ID Number

ADVANCED AUTO CENTER (Continued)

1025465786

Environmental Interest/Information System:

RCRAInfo is a national information system that supports the Resource Conservation and Recovery Act (RCRA) program through the tracking of events and activities related to facilities that generate, transport, and treat, store, or dispose of hazardous waste. RCRAInfo allows RCRA program staff to track the notification, permit, compliance, and corrective action activities required under RCRA.

[Click this hyperlink](#) while viewing on your computer to access additional FINDS: detail in the EDR Site Report.

A54

**OC BODY TECH INC. DBA CITY COLLISION CENTER
8250 CERRITOS AVE.
STANTON, CA 90680**

**FINDS 1024619313
ECHO N/A**

**< 1/8
1 ft.**

Site 11 of 22 in cluster A

**Relative:
Higher**

FINDS:
Registry ID: 110070407700

**Actual:
72 ft.**

Click Here:

Environmental Interest/Information System:

RCRAInfo is a national information system that supports the Resource Conservation and Recovery Act (RCRA) program through the tracking of events and activities related to facilities that generate, transport, and treat, store, or dispose of hazardous waste. RCRAInfo allows RCRA program staff to track the notification, permit, compliance, and corrective action activities required under RCRA.

[Click this hyperlink](#) while viewing on your computer to access additional FINDS: detail in the EDR Site Report.

ECHO:

Envid: 1024619313
Registry ID: 110070407700
DFR URL: <http://echo.epa.gov/detailed-facility-report?fid=110070407700>
Name: OC BODY TECH INC. DBA CITY COLLISION CENTER
Address: 8250 CERRITOS AVE.
City,State,Zip: STANTON, CA 90680

E55

**DOMEN LAWNMOWER
8470 CERRITOS AVE STE M
STANTON, CA 90680**

**RCRA NonGen / NLR 1024813770
CAL000305648**

**< 1/8
1 ft.**

Site 15 of 41 in cluster E

**Relative:
Higher**

RCRA NonGen / NLR:
Date Form Received by Agency: 2006-04-17 00:00:00.0

**Actual:
72 ft.**

Handler Name: DOMEN LAWNMOWER
Handler Address: 8470 CERRITOS AVE STE M
Handler City,State,Zip: STANTON, CA 90680
EPA ID: CAL000305648
Contact Name: TAMMY KIM
Contact Address: 8470 CERRITOS AVE STE M
Contact City,State,Zip: STANTON, CA 90680
Contact Telephone: 714-527-2430
Contact Fax: 714-527-6603

Map ID
Direction
Distance
Elevation

MAP FINDINGS

Site

Database(s)

EDR ID Number
EPA ID Number

DOMEN LAWNMOWER (Continued)

1024813770

Contact Email:	TAMMYKIM63@GMAIL.COM
Contact Title:	Not reported
EPA Region:	09
Land Type:	Not reported
Federal Waste Generator Description:	Not a generator, verified
Non-Notifier:	Not reported
Biennial Report Cycle:	Not reported
Accessibility:	Not reported
Active Site Indicator:	Handler Activities
State District Owner:	Not reported
State District:	Not reported
Mailing Address:	8470 CERRITOS AVE STE M
Mailing City,State,Zip:	STANTON, CA 90680-2551
Owner Name:	TAMMY KIM
Owner Type:	Other
Operator Name:	TAMMY KIM
Operator Type:	Other
Short-Term Generator Activity:	No
Importer Activity:	No
Mixed Waste Generator:	No
Transporter Activity:	No
Transfer Facility Activity:	No
Recycler Activity with Storage:	No
Small Quantity On-Site Burner Exemption:	No
Smelting Melting and Refining Furnace Exemption:	No
Underground Injection Control:	No
Off-Site Waste Receipt:	No
Universal Waste Indicator:	Yes
Universal Waste Destination Facility:	Yes
Federal Universal Waste:	No
Active Site Fed-Reg Treatment Storage and Disposal Facility:	Not reported
Active Site Converter Treatment storage and Disposal Facility:	Not reported
Active Site State-Reg Treatment Storage and Disposal Facility:	Not reported
Active Site State-Reg Handler:	---
Federal Facility Indicator:	Not reported
Hazardous Secondary Material Indicator:	N
Sub-Part K Indicator:	Not reported
Commercial TSD Indicator:	No
Treatment Storage and Disposal Type:	Not reported
2018 GPRA Permit Baseline:	Not on the Baseline
2018 GPRA Renewals Baseline:	Not on the Baseline
Permit Renewals Workload Universe:	Not reported
Permit Workload Universe:	Not reported
Permit Progress Universe:	Not reported
Post-Closure Workload Universe:	Not reported
Closure Workload Universe:	Not reported
202 GPRA Corrective Action Baseline:	No
Corrective Action Workload Universe:	No
Subject to Corrective Action Universe:	No
Non-TSDFs Where RCRA CA has Been Imposed Universe:	No
TSDFs Potentially Subject to CA Under 3004 (u)/(v) Universe:	No
TSDFs Only Subject to CA under Discretionary Auth Universe:	No
Corrective Action Priority Ranking:	No NCAPS ranking
Environmental Control Indicator:	No
Institutional Control Indicator:	No
Human Exposure Controls Indicator:	N/A
Groundwater Controls Indicator:	N/A

Map ID
Direction
Distance
Elevation

MAP FINDINGS

Site

Database(s)

EDR ID Number
EPA ID Number

DOMEN LAWNMOWER (Continued)

1024813770

Operating TSDF Universe:	Not reported
Full Enforcement Universe:	Not reported
Significant Non-Complier Universe:	No
Unaddressed Significant Non-Complier Universe:	No
Addressed Significant Non-Complier Universe:	No
Significant Non-Complier With a Compliance Schedule Universe:	No
Financial Assurance Required:	Not reported
Handler Date of Last Change:	2018-09-05 20:28:09.0
Recognized Trader-Importer:	No
Recognized Trader-Exporter:	No
Importer of Spent Lead Acid Batteries:	No
Exporter of Spent Lead Acid Batteries:	No
Recycler Activity Without Storage:	No
Manifest Broker:	No
Sub-Part P Indicator:	No

Handler - Owner Operator:

Owner/Operator Indicator:	Operator
Owner/Operator Name:	TAMMY KIM
Legal Status:	Other
Date Became Current:	Not reported
Date Ended Current:	Not reported
Owner/Operator Address:	8470 CERRITOS AVE STE M
Owner/Operator City,State,Zip:	STANTON, CA 90680
Owner/Operator Telephone:	714-527-2430
Owner/Operator Telephone Ext:	Not reported
Owner/Operator Fax:	Not reported
Owner/Operator Email:	Not reported

Owner/Operator Indicator:	Owner
Owner/Operator Name:	TAMMY KIM
Legal Status:	Other
Date Became Current:	Not reported
Date Ended Current:	Not reported
Owner/Operator Address:	8470 CERRITOS AVE #M
Owner/Operator City,State,Zip:	STANTON, CA 90680-0000
Owner/Operator Telephone:	714-527-2430
Owner/Operator Telephone Ext:	Not reported
Owner/Operator Fax:	Not reported
Owner/Operator Email:	Not reported

Historic Generators:

Receive Date:	2006-04-17 00:00:00.0
Handler Name:	DOMEN LAWNMOWER
Federal Waste Generator Description:	Not a generator, verified
State District Owner:	Not reported
Large Quantity Handler of Universal Waste:	No
Recognized Trader Importer:	No
Recognized Trader Exporter:	No
Spent Lead Acid Battery Importer:	No
Spent Lead Acid Battery Exporter:	No
Current Record:	Yes
Non Storage Recycler Activity:	Not reported
Electronic Manifest Broker:	Not reported

Map ID
Direction
Distance
Elevation

MAP FINDINGS

Site

Database(s)

EDR ID Number
EPA ID Number

DOMEN LAWNMOWER (Continued)

1024813770

List of NAICS Codes and Descriptions:

NAICS Code: 333112

NAICS Description: LAWN AND GARDEN TRACTOR AND HOME LAWN AND GARDEN EQUIPMENT
MANUFACTURING

Facility Has Received Notices of Violations:

Violations: No Violations Found

Evaluation Action Summary:

Evaluations: No Evaluations Found

A56

MASTER MECHANICS AND MFG INC
10540 ASHDALE ST
STANTON, CA 90680

FINDS 1010012515
ECHO N/A

< 1/8
1 ft.

Site 12 of 22 in cluster A

Relative:
Higher

FINDS:
Registry ID: 110024869784

Actual:
71 ft.

Click Here:

Environmental Interest/Information System:

RCRAInfo is a national information system that supports the Resource Conservation and Recovery Act (RCRA) program through the tracking of events and activities related to facilities that generate, transport, and treat, store, or dispose of hazardous waste. RCRAInfo allows RCRA program staff to track the notification, permit, compliance, and corrective action activities required under RCRA.

Click this hyperlink while viewing on your computer to access additional FINDS: detail in the EDR Site Report.

ECHO:

Envid: 1010012515
Registry ID: 110024869784
DFR URL: <http://echo.epa.gov/detailed-facility-report?fid=110024869784>
Name: MASTER MECHANICS AND MFG INC
Address: 10540 ASHDALE ST
City,State,Zip: STANTON, CA 90680

E57

A PLUS LABEL
10561 DALE AVE
STANTON, CA 90680

FINDS 1024407630
N/A

< 1/8
1 ft.

Site 16 of 41 in cluster E

Relative:
Higher

FINDS:
Registry ID: 110070323355

Actual:
72 ft.

Click Here:

Environmental Interest/Information System:

OSHA ESTABLISHMENT

Map ID
Direction
Distance
Elevation

MAP FINDINGS

Site

Database(s)

EDR ID Number
EPA ID Number

A PLUS LABEL (Continued)

1024407630

[Click this hyperlink](#) while viewing on your computer to access additional FINDS: detail in the EDR Site Report.

E58

**HOLLANDER GLASS INC.
10579 DALE AVE.
STANTON, CA 90680**

**HAZNET
HWTS**

**S124705959
N/A**

**< 1/8
1 ft.**

Site 17 of 41 in cluster E

**Relative:
Higher**

HAZNET:

**Actual:
72 ft.**

Name:	HOLLANDER GLASS INC.
Address:	10579 DALE AVE.
Address 2:	Not reported
City,State,Zip:	STANTON, CA 90680
Contact:	QUYNH HONG
Telephone:	7147615501
Mailing Name:	Not reported
Mailing Address:	10579 DALE AVE.
Year:	2018
Gepaid:	CAC002987753
TSD EPA ID:	CAD044429835
CA Waste Code:	331 - Off-specification, aged or surplus organics
Disposal Method:	H141 - Storage, Bulking, And/Or Transfer Off Site--No Treatment/Reovery (H010-H129) Or (H131-H135)
Tons:	0.01650
Year:	2018
Gepaid:	CAC002987753
TSD EPA ID:	CAD097030993
CA Waste Code:	141 - Off-specification, aged or surplus inorganics
Disposal Method:	H141 - Storage, Bulking, And/Or Transfer Off Site--No Treatment/Reovery (H010-H129) Or (H131-H135)
Tons:	0.25000

HWTS:

Name:	HOLLANDER GLASS INC.
Address:	10579 DALE AVE.
Address 2:	Not reported
City,State,Zip:	STANTON, CA 90680
EPA ID:	CAC002987753
Inactive Date:	02/01/2019
Create Date:	11/02/2018
Last Act Date:	02/05/2019
Mailing Name:	Not reported
Mailing Address:	10579 DALE AVE.
Mailing Address 2:	Not reported
Mailing City,State,Zip:	STANTON, CA 90680
Owner Name:	THUAN HONG
Owner Address:	10579 DALE AVE.
Owner Address 2:	Not reported
Owner City,State,Zip:	STANTON, CA 90680
Contact Name:	QUYNH HONG
Contact Address:	10579 DALE AVE.
Contact Address 2:	Not reported
City,State,Zip:	STANTON, CA 90680

Map ID
Direction
Distance
Elevation

MAP FINDINGS

Site

Database(s)

EDR ID Number
EPA ID Number

HOLLANDER GLASS INC. (Continued)

S124705959

NAICS:

EPA ID: CAC002987753
Create Date: 2018-11-02 14:57:47.290
NAICS Code: 425110
NAICS Description: Business to Business Electronic Markets
Issued EPA ID Date: 2018-11-02 14:57:47.30700
Inactive Date: 2019-02-01 14:57:47.29000
Facility Name: HOLLANDER GLASS INC.
Facility Address: 10579 DALE AVE.
Facility Address 2: Not reported
Facility City: STANTON
Facility County: Not reported
Facility State: CA
Facility Zip: 90680

EPA ID: CAC002987753
Create Date: 2018-11-02 14:57:47.290
NAICS Code: 425110
NAICS Description: Business to Business Electronic Markets
Issued EPA ID Date: 2018-11-02 14:57:47.30700
Inactive Date: 2019-02-01 14:57:47.29000
Facility Name: HOLLANDER GLASS INC.
Facility Address: 10579 DALE AVE.
Facility Address 2: Not reported
Facility City: STANTON
Facility County: Not reported
Facility State: CA
Facility Zip: 90680

EPA ID: CAC002987753
Create Date: 2018-11-02 14:57:47.290
NAICS Code: 425110
NAICS Description: Business to Business Electronic Markets
Issued EPA ID Date: 2018-11-02 14:57:47.30700
Inactive Date: 2019-02-01 14:57:47.29000
Facility Name: HOLLANDER GLASS INC.
Facility Address: 10579 DALE AVE.
Facility Address 2: Not reported
Facility City: STANTON
Facility County: Not reported
Facility State: CA
Facility Zip: 90680

EPA ID: CAC002987753
Create Date: 2018-11-02 14:57:47.290
NAICS Code: 425110
NAICS Description: Farm-product Raw Materials, Nec
Issued EPA ID Date: 2018-11-02 14:57:47.30700
Inactive Date: 2019-02-01 14:57:47.29000
Facility Name: HOLLANDER GLASS INC.
Facility Address: 10579 DALE AVE.
Facility Address 2: Not reported
Facility City: STANTON
Facility County: Not reported
Facility State: CA
Facility Zip: 90680

Map ID
Direction
Distance
Elevation

MAP FINDINGS

EDR ID Number
EPA ID Number

E59 **HOLLANDER GLASS** **RCRA NonGen / NLR** **1024780088**
< 1/8 **10579 DALE AVENUE** **CAC003000048**
1 ft. **STANTON, CA 90680**

Site 18 of 41 in cluster E

Relative:
Higher

Actual:
72 ft.

RCRA NonGen / NLR:
Date Form Received by Agency: 2019-02-07 00:00:00.0
Handler Name: HOLLANDER GLASS
Handler Address: 10579 DALE AVENUE
Handler City,State,Zip: STANTON, CA 90680
EPA ID: CAC003000048
Contact Name: MIKE COADY
Contact Address: 17510
Contact City,State,Zip: CARSON, CA 90746
Contact Telephone: 714-824-6014
Contact Fax: Not reported
Contact Email: C1SANDERS@YAHOO.COM
Contact Title: Not reported
EPA Region: 09
Land Type: Not reported
Federal Waste Generator Description: Not a generator, verified
Non-Notifier: Not reported
Biennial Report Cycle: Not reported
Accessibility: Not reported
Active Site Indicator: Handler Activities
State District Owner: Not reported
State District: Not reported
Mailing Address: 260 E. BAKER ST., SUITE 100
Mailing City,State,Zip: COSTA MESA, CA 92626
Owner Name: BURKE STANTON, LLC
Owner Type: Other
Operator Name: MIKE COADY
Operator Type: Other
Short-Term Generator Activity: No
Importer Activity: No
Mixed Waste Generator: No
Transporter Activity: No
Transfer Facility Activity: No
Recycler Activity with Storage: No
Small Quantity On-Site Burner Exemption: No
Smelting Melting and Refining Furnace Exemption: No
Underground Injection Control: No
Off-Site Waste Receipt: No
Universal Waste Indicator: Yes
Universal Waste Destination Facility: Yes
Federal Universal Waste: No
Active Site Fed-Reg Treatment Storage and Disposal Facility: Not reported
Active Site Converter Treatment storage and Disposal Facility: Not reported
Active Site State-Reg Treatment Storage and Disposal Facility: Not reported
Active Site State-Reg Handler: ---
Federal Facility Indicator: Not reported
Hazardous Secondary Material Indicator: N
Sub-Part K Indicator: Not reported
Commercial TSD Indicator: No
Treatment Storage and Disposal Type: Not reported
2018 GPRA Permit Baseline: Not on the Baseline
2018 GPRA Renewals Baseline: Not on the Baseline
Permit Renewals Workload Universe: Not reported

Map ID
Direction
Distance
Elevation

MAP FINDINGS

Site

Database(s)

EDR ID Number
EPA ID Number

HOLLANDER GLASS (Continued)

1024780088

Permit Workload Universe:	Not reported
Permit Progress Universe:	Not reported
Post-Closure Workload Universe:	Not reported
Closure Workload Universe:	Not reported
202 GPRA Corrective Action Baseline:	No
Corrective Action Workload Universe:	No
Subject to Corrective Action Universe:	No
Non-TSDFs Where RCRA CA has Been Imposed Universe:	No
TSDFs Potentially Subject to CA Under 3004 (u)/(v) Universe:	No
TSDFs Only Subject to CA under Discretionary Auth Universe:	No
Corrective Action Priority Ranking:	No NCAPS ranking
Environmental Control Indicator:	No
Institutional Control Indicator:	No
Human Exposure Controls Indicator:	N/A
Groundwater Controls Indicator:	N/A
Operating TSDF Universe:	Not reported
Full Enforcement Universe:	Not reported
Significant Non-Complier Universe:	No
Unaddressed Significant Non-Complier Universe:	No
Addressed Significant Non-Complier Universe:	No
Significant Non-Complier With a Compliance Schedule Universe:	No
Financial Assurance Required:	Not reported
Handler Date of Last Change:	2019-02-22 19:41:13.0
Recognized Trader-Importer:	No
Recognized Trader-Exporter:	No
Importer of Spent Lead Acid Batteries:	No
Exporter of Spent Lead Acid Batteries:	No
Recycler Activity Without Storage:	No
Manifest Broker:	No
Sub-Part P Indicator:	No

Handler - Owner Operator:

Owner/Operator Indicator:	Owner
Owner/Operator Name:	BURKE STANTON, LLC
Legal Status:	Other
Date Became Current:	Not reported
Date Ended Current:	Not reported
Owner/Operator Address:	260 E. BAKER ST., SUITE 100
Owner/Operator City,State,Zip:	COSTA MESA, CA 92626
Owner/Operator Telephone:	714-824-6014
Owner/Operator Telephone Ext:	Not reported
Owner/Operator Fax:	Not reported
Owner/Operator Email:	Not reported

Owner/Operator Indicator:	Operator
Owner/Operator Name:	MIKE COADY
Legal Status:	Other
Date Became Current:	Not reported
Date Ended Current:	Not reported
Owner/Operator Address:	17510
Owner/Operator City,State,Zip:	CARSON, CA 90746
Owner/Operator Telephone:	714-824-6014
Owner/Operator Telephone Ext:	Not reported
Owner/Operator Fax:	Not reported
Owner/Operator Email:	Not reported

Map ID
Direction
Distance
Elevation

MAP FINDINGS

Site

Database(s)

EDR ID Number
EPA ID Number

HOLLANDER GLASS (Continued)

1024780088

Historic Generators:

Receive Date: 2019-02-07 00:00:00.0
Handler Name: HOLLANDER GLASS
Federal Waste Generator Description: Not a generator, verified
State District Owner: Not reported
Large Quantity Handler of Universal Waste: No
Recognized Trader Importer: No
Recognized Trader Exporter: No
Spent Lead Acid Battery Importer: No
Spent Lead Acid Battery Exporter: No
Current Record: Yes
Non Storage Recycler Activity: Not reported
Electronic Manifest Broker: Not reported

List of NAICS Codes and Descriptions:

NAICS Code: 56299
NAICS Description: ALL OTHER WASTE MANAGEMENT SERVICES

Facility Has Received Notices of Violations:

Violations: No Violations Found

Evaluation Action Summary:

Evaluations: No Evaluations Found

E60

**HOLLANDER GLASS
10579 DALE AVENUE
STANTON, CA 90680**

**FINDS 1024652307
ECHO N/A**

**< 1/8
1 ft.**

Site 19 of 41 in cluster E

**Relative:
Higher**

FINDS:
Registry ID: 110070440695

**Actual:
72 ft.**

Click Here:

Environmental Interest/Information System:

RCRAInfo is a national information system that supports the Resource Conservation and Recovery Act (RCRA) program through the tracking of events and activities related to facilities that generate, transport, and treat, store, or dispose of hazardous waste. RCRAInfo allows RCRA program staff to track the notification, permit, compliance, and corrective action activities required under RCRA.

Click this hyperlink while viewing on your computer to access additional FINDS: detail in the EDR Site Report.

ECHO:

Envid: 1024652307
Registry ID: 110070440695
DFR URL: <http://echo.epa.gov/detailed-facility-report?fid=110070440695>
Name: HOLLANDER GLASS
Address: 10579 DALE AVENUE
City,State,Zip: STANTON, CA 90680

Map ID
Direction
Distance
Elevation

MAP FINDINGS

Site

Database(s)

EDR ID Number
EPA ID Number

D61 **INVISION INC DBA NEW VISION COLLISION**
8310 CERRITOS AVE
STANTON, CA 90680

HAZNET **S113467252**
HWTS **N/A**

< 1/8
1 ft.

Site 3 of 8 in cluster D

Relative:
Higher

Actual:
72 ft.

HAZNET:

Name:

INVISION INC DBA NEW VISION COLLISION

Address:

8310 CERRITOS AVE

Address 2:

Not reported

City,State,Zip:

STANTON, CA 906802503

Contact:

MATTHEW MACBEATH/PRES

Telephone:

7148280142

Mailing Name:

Not reported

Mailing Address:

8310 CERRITOS AVE

Year:

2010

Gepaid:

CAL000343757

TSD EPA ID:

CAD008252405

CA Waste Code:

214 - Unspecified solvent mixture

Disposal Method:

H061 - Fuel Blending Prior To Energy Recovery At Another Site

Tons:

0.0255

Additional Info:

Year:

2010

Gen EPA ID:

CAL000343757

Shipment Date:

20101119

Creation Date:

5/19/2011 18:30:24

Receipt Date:

20101124

Manifest ID:

004992620JJK

Trans EPA ID:

CAR000194837

Trans Name:

PACIFIC COAST LACQUER

Trans 2 EPA ID:

Not reported

Trans 2 Name:

Not reported

TSDF EPA ID:

CAD008252405

Trans Name:

PACIFIC RESOURCE RECOVERY

TSDF Alt EPA ID:

Not reported

TSDF Alt Name:

Not reported

Waste Code Description:

214 - Unspecified solvent mixture

RCRA Code:

F005

Meth Code:

H061 - Fuel Blending Prior To Energy Recovery At Another Site

Quantity Tons:

0.0255

Waste Quantity:

51

Quantity Unit:

P

Additional Code 1:

F003

Additional Code 2:

D001

Additional Code 3:

Not reported

Additional Code 4:

Not reported

Additional Code 5:

Not reported

HWTS:

Name:

INVISION INC DBA NEW VISION COLLISION

Address:

8310 CERRITOS AVE

Address 2:

Not reported

City,State,Zip:

STANTON, CA 906802503

EPA ID:

CAL000343757

Map ID
Direction
Distance
Elevation

MAP FINDINGS

Site

Database(s)

EDR ID Number
EPA ID Number

INVISION INC DBA NEW VISION COLLISION (Continued)

S113467252

Inactive Date: 06/30/2011
Create Date: 06/08/2009
Last Act Date: 03/22/2012
Mailing Name: Not reported
Mailing Address: 8310 CERRITOS AVE
Mailing Address 2: Not reported
Mailing City,State,Zip: STANTON, CA 906802503
Owner Name: INVISION INC
Owner Address: 8310 CERRITOS AVE
Owner Address 2: Not reported
Owner City,State,Zip: STANTON, CA 906802503
Contact Name: MATTHEW MACBEATH/PRES
Contact Address: 8310 CERRITOS AVE
Contact Address 2: Not reported
City,State,Zip: STANTON, CA 906802503

NAICS:
EPA ID: CAL000343757
Create Date: 2009-06-08 13:25:53.383
NAICS Code: 811121
NAICS Description: Automotive Body, Paint, and Interior Repair and Maintenance
Issued EPA ID Date: 2009-06-08 13:25:53.38300
Inactive Date: 2011-06-30 00:00:00
Facility Name: INVISION INC DBA NEW VISION COLLISION
Facility Address: 8310 CERRITOS AVE
Facility Address 2: Not reported
Facility City: STANTON
Facility County: Not reported
Facility State: CA
Facility Zip: 906802503

E62
< 1/8
1 ft.

HOLLANDER GLASS INC.
10579 DALE AVE.
STANTON, CA 90680

RCRA NonGen / NLR **1024767874**
CAC002987753

Site 20 of 41 in cluster E

Relative:
Higher
Actual:
72 ft.

RCRA NonGen / NLR:
Date Form Received by Agency: 2018-11-02 00:00:00.0
Handler Name: HOLLANDER GLASS INC.
Handler Address: 10579 DALE AVE.
Handler City,State,Zip: STANTON, CA 90680
EPA ID: CAC002987753
Contact Name: QUYNH HONG
Contact Address: 10579 DALE AVE.
Contact City,State,Zip: STANTON, CA 90680
Contact Telephone: 714-761-5501
Contact Fax: Not reported
Contact Email: WEST@HOLLANDERGLASSINC.COM
Contact Title: Not reported
EPA Region: 09
Land Type: Not reported
Federal Waste Generator Description: Not a generator, verified
Non-Notifier: Not reported
Biennial Report Cycle: Not reported
Accessibility: Not reported
Active Site Indicator: Handler Activities

Map ID
Direction
Distance
Elevation

MAP FINDINGS

Site

Database(s)

EDR ID Number
EPA ID Number

HOLLANDER GLASS INC. (Continued)

1024767874

State District Owner:	Not reported
State District:	Not reported
Mailing Address:	10579 DALE AVE.
Mailing City,State,Zip:	STANTON, CA 90680
Owner Name:	THUAN HONG
Owner Type:	Other
Operator Name:	QUYNH HONG
Operator Type:	Other
Short-Term Generator Activity:	No
Importer Activity:	No
Mixed Waste Generator:	No
Transporter Activity:	No
Transfer Facility Activity:	No
Recycler Activity with Storage:	No
Small Quantity On-Site Burner Exemption:	No
Smelting Melting and Refining Furnace Exemption:	No
Underground Injection Control:	No
Off-Site Waste Receipt:	No
Universal Waste Indicator:	Yes
Universal Waste Destination Facility:	Yes
Federal Universal Waste:	No
Active Site Fed-Reg Treatment Storage and Disposal Facility:	Not reported
Active Site Converter Treatment storage and Disposal Facility:	Not reported
Active Site State-Reg Treatment Storage and Disposal Facility:	Not reported
Active Site State-Reg Handler:	---
Federal Facility Indicator:	Not reported
Hazardous Secondary Material Indicator:	N
Sub-Part K Indicator:	Not reported
Commercial TSD Indicator:	No
Treatment Storage and Disposal Type:	Not reported
2018 GPRA Permit Baseline:	Not on the Baseline
2018 GPRA Renewals Baseline:	Not on the Baseline
Permit Renewals Workload Universe:	Not reported
Permit Workload Universe:	Not reported
Permit Progress Universe:	Not reported
Post-Closure Workload Universe:	Not reported
Closure Workload Universe:	Not reported
202 GPRA Corrective Action Baseline:	No
Corrective Action Workload Universe:	No
Subject to Corrective Action Universe:	No
Non-TSDFs Where RCRA CA has Been Imposed Universe:	No
TSDFs Potentially Subject to CA Under 3004 (u)/(v) Universe:	No
TSDFs Only Subject to CA under Discretionary Auth Universe:	No
Corrective Action Priority Ranking:	No NCAPS ranking
Environmental Control Indicator:	No
Institutional Control Indicator:	No
Human Exposure Controls Indicator:	N/A
Groundwater Controls Indicator:	N/A
Operating TSDF Universe:	Not reported
Full Enforcement Universe:	Not reported
Significant Non-Complier Universe:	No
Unaddressed Significant Non-Complier Universe:	No
Addressed Significant Non-Complier Universe:	No
Significant Non-Complier With a Compliance Schedule Universe:	No
Financial Assurance Required:	Not reported
Handler Date of Last Change:	2018-11-20 16:30:42.0
Recognized Trader-Importer:	No

Map ID
Direction
Distance
Elevation

MAP FINDINGS

Site

Database(s)

EDR ID Number
EPA ID Number

HOLLANDER GLASS INC. (Continued)

1024767874

Recognized Trader-Exporter:	No
Importer of Spent Lead Acid Batteries:	No
Exporter of Spent Lead Acid Batteries:	No
Recycler Activity Without Storage:	No
Manifest Broker:	No
Sub-Part P Indicator:	No

Handler - Owner Operator:

Owner/Operator Indicator:	Operator
Owner/Operator Name:	QUYNH HONG
Legal Status:	Other
Date Became Current:	Not reported
Date Ended Current:	Not reported
Owner/Operator Address:	10579 DALE AVE.
Owner/Operator City,State,Zip:	STANTON, CA 90680
Owner/Operator Telephone:	714-761-5501
Owner/Operator Telephone Ext:	Not reported
Owner/Operator Fax:	Not reported
Owner/Operator Email:	Not reported

Owner/Operator Indicator:	Owner
Owner/Operator Name:	THUAN HONG
Legal Status:	Other
Date Became Current:	Not reported
Date Ended Current:	Not reported
Owner/Operator Address:	10579 DALE AVE.
Owner/Operator City,State,Zip:	STANTON, CA 90680
Owner/Operator Telephone:	714-761-5501
Owner/Operator Telephone Ext:	Not reported
Owner/Operator Fax:	Not reported
Owner/Operator Email:	Not reported

Historic Generators:

Receive Date:	2018-11-02 00:00:00.0
Handler Name:	HOLLANDER GLASS INC.
Federal Waste Generator Description:	Not a generator, verified
State District Owner:	Not reported
Large Quantity Handler of Universal Waste:	No
Recognized Trader Importer:	No
Recognized Trader Exporter:	No
Spent Lead Acid Battery Importer:	No
Spent Lead Acid Battery Exporter:	No
Current Record:	Yes
Non Storage Recycler Activity:	Not reported
Electronic Manifest Broker:	Not reported

List of NAICS Codes and Descriptions:

NAICS Code:	425110
NAICS Description:	BUSINESS TO BUSINESS ELECTRONIC MARKETS

Facility Has Received Notices of Violations:

Violations:	No Violations Found
-------------	---------------------

Map ID
Direction
Distance
Elevation

MAP FINDINGS

Site

Database(s)

EDR ID Number
EPA ID Number

HOLLANDER GLASS INC. (Continued)

1024767874

Evaluation Action Summary:

Evaluations:

No Evaluations Found

G63

CUSTOM PIPE & FABRICATION INC

FINDS

1023692247

10560 FERN AVE

N/A

**< 1/8
1 ft.**

STANTON, CA 90680

Site 1 of 3 in cluster G

**Relative:
Higher**

FINDS:

Registry ID: 110002687432

**Actual:
71 ft.**

Click Here:

Environmental Interest/Information System:

California Hazardous Waste Tracking System - Datamart (HWTS-DATAMART) provides California with information on hazardous waste shipments for generators, transporters, and treatment, storage, and disposal facilities.

OSHA ESTABLISHMENT

US National Pollutant Discharge Elimination System (NPDES) module of the Compliance Information System (ICIS) tracks surface water permits issued under the Clean Water Act. Under NPDES, all facilities that discharge pollutants from any point source into waters of the United States are required to obtain a permit. The permit will likely contain limits on what can be discharged, impose monitoring and reporting requirements, and include other provisions to ensure that the discharge does not adversely affect water quality.

RCRAInfo is a national information system that supports the Resource Conservation and Recovery Act (RCRA) program through the tracking of events and activities related to facilities that generate, transport, and treat, store, or dispose of hazardous waste. RCRAInfo allows RCRA program staff to track the notification, permit, compliance, and corrective action activities required under RCRA.

HAZARDOUS WASTE BIENNIAL REPORTER

Click this hyperlink while viewing on your computer to access additional FINDS: detail in the EDR Site Report.

G64

CUSTOM PIPE & COUPLING CO INC

HAZNET

S123780372

10560 FERN AVE

HWTS

N/A

**< 1/8
1 ft.**

STANTON, CA 90680

Site 2 of 3 in cluster G

**Relative:
Higher**

HAZNET:

Name: CUSTOM PIPE & COUPLING CO INC
Address: 10560 FERN AVE
Address 2: Not reported
City,State,Zip: STANTON, CA 906800000
Contact: INACT. REFER TO CAD981380140
Telephone: 7147618801
Mailing Name: Not reported
Mailing Address: --

**Actual:
71 ft.**

Year: 1986

Map ID
Direction
Distance
Elevation

MAP FINDINGS

Site

Database(s)

EDR ID Number
EPA ID Number

CUSTOM PIPE & COUPLING CO INC (Continued)

S123780372

Gepaid: CAX000212811
TSD EPA ID: CAD020748125
CA Waste Code: 221 - Waste oil and mixed oil
Disposal Method: D80 - Disposal, Land Fill
Tons: 0.7

Year: 1986
Gepaid: CAX000212811
TSD EPA ID: CAD020748125
CA Waste Code: 112 -
Disposal Method: D80 - Disposal, Land Fill
Tons: 0.43

Year: 1986
Gepaid: CAX000212811
TSD EPA ID: UTD093110106
CA Waste Code: 221 - Waste oil and mixed oil
Disposal Method: -
Tons: 0.6255

Year: 1986
Gepaid: CAX000212811
TSD EPA ID: CAT080011059
CA Waste Code: 221 - Waste oil and mixed oil
Disposal Method: 01 -
Tons: 0

Year: 1985
Gepaid: CAX000212811
TSD EPA ID: CAD020748125
CA Waste Code: 112 -
Disposal Method: D80 - Disposal, Land Fill
Tons: 2.95

HWTS:

Name: CUSTOM PIPE & COUPLING CO INC
Address: 10560 FERN AVE
Address 2: Not reported
City,State,Zip: STANTON, CA 906800000
EPA ID: CAX000212811
Inactive Date: 04/30/1986
Create Date: 04/19/1985
Last Act Date: 07/10/2001
Mailing Name: Not reported
Mailing Address: --
Mailing Address 2: Not reported
Mailing City,State,Zip: STANTON, CA 906800000
Owner Name: --
Owner Address: --
Owner Address 2: Not reported
Owner City,State,Zip: --, 99 --
Contact Name: INACT. REFER TO CAD981380140
Contact Address: --
Contact Address 2: Not reported
City,State,Zip: --, 99 --

Map ID
Direction
Distance
Elevation

MAP FINDINGS

EDR ID Number
EPA ID Number

	Site	Database(s)	EDR ID Number EPA ID Number
G65	CUSTOM PIPE & COUPLING INC	RCRA-LQG	1000415900
< 1/8	10560 FERN AVE	CERS HAZ WASTE	CAD981380140
1 ft.	STANTON, CA 90680	ECHO	
	Site 3 of 3 in cluster G	HAZNET	
Relative:		NPDES	
Higher		WDS	
Actual:		CIWQS	
71 ft.		CERS	
		HWTS	
	RCRA-LQG: Date Form Received by Agency: 2016-06-01 00:00:00.0 Handler Name: CUSTOM PIPE & COUPLING INC Handler Address: 10560 FERN AVE Handler City,State,Zip: STANTON, CA 90680 EPA ID: CAD981380140 Contact Name: GREG TORRES Contact Address: PO BOX 978 Contact City,State,Zip: STANTON, CA 90680 Contact Telephone: 714-761-8801 Contact Fax: 714-761-5794 Contact Email: GTORRES@CUSTOMPIPE.COM Contact Title: SAFETY EPA Region: 09 Land Type: Private Federal Waste Generator Description: Large Quantity Generator Non-Notifier: Not reported Biennial Report Cycle: 2015 Accessibility: Not reported Active Site Indicator: Handler Activities State District Owner: Not reported State District: Not reported Mailing Address: PO BOX 978 Mailing City,State,Zip: STANTON, CA 90680 Owner Name: STANTON PARTNERSHIP Owner Type: Private Operator Name: CUSTOM PIPE & COUPLING INC Operator Type: Private Short-Term Generator Activity: No Importer Activity: No Mixed Waste Generator: No Transporter Activity: No Transfer Facility Activity: No Recycler Activity with Storage: No Small Quantity On-Site Burner Exemption: No Smelting Melting and Refining Furnace Exemption: No Underground Injection Control: No Off-Site Waste Receipt: No Universal Waste Indicator: No Universal Waste Destination Facility: No Federal Universal Waste: No Active Site Fed-Reg Treatment Storage and Disposal Facility: Not reported Active Site Converter Treatment storage and Disposal Facility: Not reported Active Site State-Reg Treatment Storage and Disposal Facility: Not reported Active Site State-Reg Handler: --- Federal Facility Indicator: Not reported Hazardous Secondary Material Indicator: NN Sub-Part K Indicator: Not reported Commercial TSD Indicator: No		

Map ID
Direction
Distance
Elevation

MAP FINDINGS

Site

Database(s)

EDR ID Number
EPA ID Number

CUSTOM PIPE & COUPLING INC (Continued)

1000415900

Treatment Storage and Disposal Type:	Not reported
2018 GPRA Permit Baseline:	Not on the Baseline
2018 GPRA Renewals Baseline:	Not on the Baseline
Permit Renewals Workload Universe:	Not reported
Permit Workload Universe:	Not reported
Permit Progress Universe:	Not reported
Post-Closure Workload Universe:	Not reported
Closure Workload Universe:	Not reported
202 GPRA Corrective Action Baseline:	No
Corrective Action Workload Universe:	No
Subject to Corrective Action Universe:	No
Non-TSDFs Where RCRA CA has Been Imposed Universe:	No
TSDFs Potentially Subject to CA Under 3004 (u)/(v) Universe:	No
TSDFs Only Subject to CA under Discretionary Auth Universe:	No
Corrective Action Priority Ranking:	No NCAPS ranking
Environmental Control Indicator:	No
Institutional Control Indicator:	No
Human Exposure Controls Indicator:	N/A
Groundwater Controls Indicator:	N/A
Operating TSDF Universe:	Not reported
Full Enforcement Universe:	Not reported
Significant Non-Complier Universe:	No
Unaddressed Significant Non-Complier Universe:	No
Addressed Significant Non-Complier Universe:	No
Significant Non-Complier With a Compliance Schedule Universe:	No
Financial Assurance Required:	Not reported
Handler Date of Last Change:	2016-11-04 19:42:33.0
Recognized Trader-Importer:	No
Recognized Trader-Exporter:	No
Importer of Spent Lead Acid Batteries:	No
Exporter of Spent Lead Acid Batteries:	No
Recycler Activity Without Storage:	Not reported
Manifest Broker:	Not reported
Sub-Part P Indicator:	No

Biennial: List of Years

Year: 2015

[Click Here for Biennial Reporting System Data:](#)

Year: 2013

[Click Here for Biennial Reporting System Data:](#)

Hazardous Waste Summary:

Waste Code: D002
Waste Description: CORROSIVE WASTE

Handler - Owner Operator:

Owner/Operator Indicator:	Owner
Owner/Operator Name:	STANTON PARTNERSHIP
Legal Status:	Private
Date Became Current:	1978-01-01 00:00:00.
Date Ended Current:	Not reported
Owner/Operator Address:	1666 20TH ST STE100
Owner/Operator City,State,Zip:	SANTA MONICA, CA 90404
Owner/Operator Telephone:	714-761-8801

Map ID
Direction
Distance
Elevation

MAP FINDINGS

Site

Database(s)

EDR ID Number
EPA ID Number

CUSTOM PIPE & COUPLING INC (Continued)

1000415900

Owner/Operator Telephone Ext: Not reported
Owner/Operator Fax: Not reported
Owner/Operator Email: Not reported

Owner/Operator Indicator: Owner
Owner/Operator Name: STANTON PARTNERSHIP
Legal Status: Private
Date Became Current: 1978-01-01 00:00:00.
Date Ended Current: Not reported
Owner/Operator Address: 1666 20TH ST STE 100
Owner/Operator City,State,Zip: SANTA MONICA, CA 90404
Owner/Operator Telephone: 714-761-8801
Owner/Operator Telephone Ext: Not reported
Owner/Operator Fax: Not reported
Owner/Operator Email: Not reported

Owner/Operator Indicator: Operator
Owner/Operator Name: CUSTOM PIPE & COUPLING INC
Legal Status: Private
Date Became Current: 1978-01-01 00:00:00.
Date Ended Current: Not reported
Owner/Operator Address: Not reported
Owner/Operator City,State,Zip: Not reported
Owner/Operator Telephone: Not reported
Owner/Operator Telephone Ext: Not reported
Owner/Operator Fax: Not reported
Owner/Operator Email: Not reported

Owner/Operator Indicator: Operator
Owner/Operator Name: CUSTOM PIPE & COUPLING INC
Legal Status: Private
Date Became Current: 1978-01-01 00:00:00.
Date Ended Current: Not reported
Owner/Operator Address: Not reported
Owner/Operator City,State,Zip: Not reported
Owner/Operator Telephone: Not reported
Owner/Operator Telephone Ext: Not reported
Owner/Operator Fax: Not reported
Owner/Operator Email: Not reported

Owner/Operator Indicator: Owner
Owner/Operator Name: FAMILLAN CORP
Legal Status: Private
Date Became Current: Not reported
Date Ended Current: Not reported
Owner/Operator Address: NOT REQUIRED
Owner/Operator City,State,Zip: NOT REQUIRED, ME 99999
Owner/Operator Telephone: 415-555-1212
Owner/Operator Telephone Ext: Not reported
Owner/Operator Fax: Not reported
Owner/Operator Email: Not reported

Owner/Operator Indicator: Operator
Owner/Operator Name: NOT REQUIRED
Legal Status: Private
Date Became Current: Not reported
Date Ended Current: Not reported

Map ID
Direction
Distance
Elevation

MAP FINDINGS

Site

Database(s)

EDR ID Number
EPA ID Number

CUSTOM PIPE & COUPLING INC (Continued)

1000415900

Owner/Operator Address:	NOT REQUIRED
Owner/Operator City,State,Zip:	NOT REQUIRED, ME 99999
Owner/Operator Telephone:	415-555-1212
Owner/Operator Telephone Ext:	Not reported
Owner/Operator Fax:	Not reported
Owner/Operator Email:	Not reported

Historic Generators:

Receive Date:	2014-03-01 00:00:00.0
Handler Name:	CUSTOM PIPE & COUPLING INC
Federal Waste Generator Description:	Large Quantity Generator
State District Owner:	Not reported
Large Quantity Handler of Universal Waste:	No
Recognized Trader Importer:	No
Recognized Trader Exporter:	No
Spent Lead Acid Battery Importer:	No
Spent Lead Acid Battery Exporter:	No
Current Record:	No
Non Storage Recycler Activity:	Not reported
Electronic Manifest Broker:	Not reported

Receive Date:	2016-06-01 00:00:00.0
Handler Name:	CUSTOM PIPE & COUPLING INC
Federal Waste Generator Description:	Large Quantity Generator
State District Owner:	Not reported
Large Quantity Handler of Universal Waste:	No
Recognized Trader Importer:	No
Recognized Trader Exporter:	No
Spent Lead Acid Battery Importer:	No
Spent Lead Acid Battery Exporter:	No
Current Record:	Yes
Non Storage Recycler Activity:	Not reported
Electronic Manifest Broker:	Not reported

Receive Date:	1986-02-04 00:00:00.0
Handler Name:	CUSTOM PIPE & COUPLING, INC
Federal Waste Generator Description:	Small Quantity Generator
State District Owner:	CA
Large Quantity Handler of Universal Waste:	No
Recognized Trader Importer:	No
Recognized Trader Exporter:	No
Spent Lead Acid Battery Importer:	No
Spent Lead Acid Battery Exporter:	No
Current Record:	No
Non Storage Recycler Activity:	Not reported
Electronic Manifest Broker:	Not reported

List of NAICS Codes and Descriptions:

NAICS Code:	332996
NAICS Description:	FABRICATED PIPE AND PIPE FITTING MANUFACTURING

Facility Has Received Notices of Violations:

Violations:	No Violations Found
-------------	---------------------

Evaluation Action Summary:

Map ID
Direction
Distance
Elevation

MAP FINDINGS

Site

Database(s)

EDR ID Number
EPA ID Number

CUSTOM PIPE & COUPLING INC (Continued)

1000415900

Evaluations:

No Evaluations Found

CERS HAZ WASTE:

Name: CUSTOM PIPE & FABRICATION INC
Address: 10560 FERN AVE
City,State,Zip: STANTON, CA 90680
Site ID: 416063
CERS ID: 10515985
CERS Description: Hazardous Waste Generator

ECHO:

Envid: 1000415900
Registry ID: 110002687432
DFR URL: <http://echo.epa.gov/detailed-facility-report?fid=110002687432>
Name: CUSTOM PIPE & FABRICATION INC
Address: 10560 FERN AVE
City,State,Zip: STANTON, CA 90680

HAZNET:

Name: CUSTOM PIPE & COUPLING INC
Address: 10560 FERN AVE
Address 2: Not reported
City,State,Zip: STANTON, CA 906800978
Contact: CHRIS ROBINSON
Telephone: 7147618801
Mailing Name: Not reported
Mailing Address: PO BOX 978

Year: 2019
Gepaid: CAD981380140
TSD EPA ID: AZR000515924
CA Waste Code: 352 - Other organic solids
Disposal Method: H141 - Storage, Bulking, And/Or Transfer Off Site--No Treatment/Reovery (H010-H129) Or (H131-H135)
Tons: 0.50000

Year: 2019
Gepaid: CAD981380140
TSD EPA ID: AZR000515924
CA Waste Code: 181 - Other inorganic solid waste
Disposal Method: H141 - Storage, Bulking, And/Or Transfer Off Site--No Treatment/Reovery (H010-H129) Or (H131-H135)
Tons: 0.20000

Year: 2019
Gepaid: CAD981380140
TSD EPA ID: AZR000521146
CA Waste Code: 223 - Unspecified oil-containing waste
Disposal Method: H141 - Storage, Bulking, And/Or Transfer Off Site--No Treatment/Reovery (H010-H129) Or (H131-H135)
Tons: 13.46076

Year: 2019
Gepaid: CAD981380140
TSD EPA ID: AZR000521146

Map ID
Direction
Distance
Elevation

MAP FINDINGS

Site

Database(s)

EDR ID Number
EPA ID Number

CUSTOM PIPE & COUPLING INC (Continued)

1000415900

CA Waste Code:	352 - Other organic solids
Disposal Method:	H141 - Storage, Bulking, And/Or Transfer Off Site--No Treatment/Reovery (H010-H129) Or (H131-H135)
Tons:	0.96000
Year:	2019
Gepaid:	CAD981380140
TSD EPA ID:	AZR000515924
CA Waste Code:	223 - Unspecified oil-containing waste
Disposal Method:	H141 - Storage, Bulking, And/Or Transfer Off Site--No Treatment/Reovery (H010-H129) Or (H131-H135)
Tons:	21.37125
Year:	2019
Gepaid:	CAD981380140
TSD EPA ID:	NVT330010000
CA Waste Code:	792 - Liquids with pH <= 2 with metals
Disposal Method:	H039 - Other Recovery Of Reclamation For Reuse Including Acid Regeneration, Organics Recovery Ect
Tons:	2.29350
Year:	2018
Gepaid:	CAD981380140
TSD EPA ID:	NVT330010000
CA Waste Code:	792 - Liquids with pH <= 2 with metals
Disposal Method:	H039 - Other Recovery Of Reclamation For Reuse Including Acid Regeneration, Organics Recovery Ect
Tons:	3.39855
Year:	2018
Gepaid:	CAD981380140
TSD EPA ID:	AZR000515924
CA Waste Code:	352 - Other organic solids
Disposal Method:	H141 - Storage, Bulking, And/Or Transfer Off Site--No Treatment/Reovery (H010-H129) Or (H131-H135)
Tons:	0.70250
Year:	2018
Gepaid:	CAD981380140
TSD EPA ID:	AZR000515924
CA Waste Code:	223 - Unspecified oil-containing waste
Disposal Method:	H141 - Storage, Bulking, And/Or Transfer Off Site--No Treatment/Reovery (H010-H129) Or (H131-H135)
Tons:	13.40655
Year:	2018
Gepaid:	CAD981380140
TSD EPA ID:	NVT330010000
CA Waste Code:	223 - Unspecified oil-containing waste
Disposal Method:	H039 - Other Recovery Of Reclamation For Reuse Including Acid Regeneration, Organics Recovery Ect
Tons:	17.80590

[Click this hyperlink](#) while viewing on your computer to access 131 additional CA HAZNET: record(s) in the EDR Site Report.

Map ID
Direction
Distance
Elevation

MAP FINDINGS

Site

Database(s)

EDR ID Number
EPA ID Number

CUSTOM PIPE & COUPLING INC (Continued)

1000415900

Additional Info:

Year:	1995
Gen EPA ID:	CAD981380140
Shipment Date:	19951206
Creation Date:	7/26/1996 0:00:00
Receipt Date:	19951208
Manifest ID:	95832839
Trans EPA ID:	CAL000159447
Trans Name:	Not reported
Trans 2 EPA ID:	Not reported
Trans 2 Name:	Not reported
TSDF EPA ID:	CAD099452708
Trans Name:	Not reported
TSDF Alt EPA ID:	Not reported
TSDF Alt Name:	Not reported
Waste Code Description:	222 - Oil/water separation sludge
RCRA Code:	Not reported
Meth Code:	R01 - Recycler
Quantity Tons:	1.0425
Waste Quantity:	250
Quantity Unit:	G
Additional Code 1:	Not reported
Additional Code 2:	Not reported
Additional Code 3:	Not reported
Additional Code 4:	Not reported
Additional Code 5:	Not reported
Shipment Date:	19951115
Creation Date:	7/26/1996 0:00:00
Receipt Date:	19951117
Manifest ID:	95832827
Trans EPA ID:	CAL000159447
Trans Name:	Not reported
Trans 2 EPA ID:	Not reported
Trans 2 Name:	Not reported
TSDF EPA ID:	CAD099452708
Trans Name:	Not reported
TSDF Alt EPA ID:	Not reported
TSDF Alt Name:	Not reported
Waste Code Description:	222 - Oil/water separation sludge
RCRA Code:	Not reported
Meth Code:	R01 - Recycler
Quantity Tons:	2.8564
Waste Quantity:	685
Quantity Unit:	G
Additional Code 1:	Not reported
Additional Code 2:	Not reported
Additional Code 3:	Not reported
Additional Code 4:	Not reported
Additional Code 5:	Not reported
Shipment Date:	19950807
Creation Date:	4/2/1996 0:00:00
Receipt Date:	19950814
Manifest ID:	93052788
Trans EPA ID:	CAD982462871

Map ID
Direction
Distance
Elevation

MAP FINDINGS

Site

Database(s)

EDR ID Number
EPA ID Number

CUSTOM PIPE & COUPLING INC (Continued)

1000415900

Trans Name: Not reported
Trans 2 EPA ID: Not reported
Trans 2 Name: Not reported
TSDf EPA ID: CAD099452708
Trans Name: Not reported
TSDf Alt EPA ID: CAD099452708
TSDf Alt Name: Not reported
Waste Code Description: 221 - Waste oil and mixed oil
RCRA Code: Not reported
Meth Code: R01 - Recycler
Quantity Tons: 0.665
Waste Quantity: 175
Quantity Unit: G
Additional Code 1: Not reported
Additional Code 2: Not reported
Additional Code 3: Not reported
Additional Code 4: Not reported
Additional Code 5: Not reported

Shipment Date: 19950718
Creation Date: 4/2/1996 0:00:00
Receipt Date: 19950721
Manifest ID: 93052777
Trans EPA ID: CAD982462871
Trans Name: Not reported
Trans 2 EPA ID: Not reported
Trans 2 Name: Not reported
TSDf EPA ID: CAD099452708
Trans Name: Not reported
TSDf Alt EPA ID: CAD099452708
TSDf Alt Name: Not reported
Waste Code Description: 221 - Waste oil and mixed oil
RCRA Code: Not reported
Meth Code: R01 - Recycler
Quantity Tons: 3.04
Waste Quantity: 800
Quantity Unit: G
Additional Code 1: Not reported
Additional Code 2: Not reported
Additional Code 3: Not reported
Additional Code 4: Not reported
Additional Code 5: Not reported

Shipment Date: 19950605
Creation Date: 4/2/1996 0:00:00
Receipt Date: 19950608
Manifest ID: 93052761
Trans EPA ID: CAD982462871
Trans Name: Not reported
Trans 2 EPA ID: Not reported
Trans 2 Name: Not reported
TSDf EPA ID: CAD099452708
Trans Name: Not reported
TSDf Alt EPA ID: CAD099452708
TSDf Alt Name: Not reported
Waste Code Description: 221 - Waste oil and mixed oil
RCRA Code: Not reported

Map ID
Direction
Distance
Elevation

MAP FINDINGS

Site

Database(s)

EDR ID Number
EPA ID Number

CUSTOM PIPE & COUPLING INC (Continued)

1000415900

Meth Code: R01 - Recycler
Quantity Tons: 2.28
Waste Quantity: 600
Quantity Unit: G
Additional Code 1: Not reported
Additional Code 2: Not reported
Additional Code 3: Not reported
Additional Code 4: Not reported
Additional Code 5: Not reported

Shipment Date: 19950216
Creation Date: 3/29/1996 0:00:00
Receipt Date: 19950216
Manifest ID: 95298422
Trans EPA ID: CAD981438807
Trans Name: Not reported
Trans 2 EPA ID: Not reported
Trans 2 Name: Not reported
TSDF EPA ID: CAD099452708
Trans Name: Not reported
TSDF Alt EPA ID: CAD099452708
TSDF Alt Name: Not reported
Waste Code Description: 135 - Unspecified aqueous solution
RCRA Code: Not reported
Meth Code: R01 - Recycler
Quantity Tons: 1.953
Waste Quantity: 465
Quantity Unit: G
Additional Code 1: Not reported
Additional Code 2: Not reported
Additional Code 3: Not reported
Additional Code 4: Not reported
Additional Code 5: Not reported

Additional Info:

Year: 2007
Gen EPA ID: CAD981380140

Shipment Date: 20071030
Creation Date: 3/18/2008 18:30:29
Receipt Date: 20071102
Manifest ID: 003097320JJJK
Trans EPA ID: CAR000172189
Trans Name: AMBERWICK CORPORATION
Trans 2 EPA ID: Not reported
Trans 2 Name: Not reported
TSDF EPA ID: NVT330010000
Trans Name: US ECOLOGY
TSDF Alt EPA ID: Not reported
TSDF Alt Name: Not reported
Waste Code Description: 352 - Other organic solids
RCRA Code: Not reported
Meth Code: H132 - Landfill Or Surface Impoundment That Will Be Closed As
Landfill(To Include On-Site Treatment And/Or Stabilization)

Quantity Tons: 0.4
Waste Quantity: 800
Quantity Unit: P

Map ID
Direction
Distance
Elevation

MAP FINDINGS

Site

Database(s)

EDR ID Number
EPA ID Number

CUSTOM PIPE & COUPLING INC (Continued)

1000415900

Additional Code 1:	Not reported
Additional Code 2:	Not reported
Additional Code 3:	Not reported
Additional Code 4:	Not reported
Additional Code 5:	Not reported
Shipment Date:	20071029
Creation Date:	1/25/2008 18:30:14
Receipt Date:	20071029
Manifest ID:	003097278JJJ
Trans EPA ID:	CAR000172189
Trans Name:	AMBERWICK CORPORATION
Trans 2 EPA ID:	Not reported
Trans 2 Name:	Not reported
TSDF EPA ID:	CAD981696420
Trans Name:	EVERGREEN
TSDF Alt EPA ID:	Not reported
TSDF Alt Name:	Not reported
Waste Code Description:	223 - Unspecified oil-containing waste
RCRA Code:	Not reported
Meth Code:	H141 - Storage, Bulking, And/Or Transfer Off Site--No Treatment/Reovery (H010-H129) Or (H131-H135)
Quantity Tons:	1.3344
Waste Quantity:	320
Quantity Unit:	G
Additional Code 1:	Not reported
Additional Code 2:	Not reported
Additional Code 3:	Not reported
Additional Code 4:	Not reported
Additional Code 5:	Not reported
Shipment Date:	20071025
Creation Date:	3/18/2008 18:30:24
Receipt Date:	20071026
Manifest ID:	003097283JJJ
Trans EPA ID:	CAR000172189
Trans Name:	AMBERWICK CORPORATION
Trans 2 EPA ID:	Not reported
Trans 2 Name:	Not reported
TSDF EPA ID:	NVT330010000
Trans Name:	US ECOLOGY
TSDF Alt EPA ID:	Not reported
TSDF Alt Name:	Not reported
Waste Code Description:	352 - Other organic solids
RCRA Code:	Not reported
Meth Code:	H132 - Landfill Or Surface Impoundment That Will Be Closed As Landfill(To Include On-Site Treatment And/Or Stabilization)
Quantity Tons:	0.35
Waste Quantity:	700
Quantity Unit:	P
Additional Code 1:	Not reported
Additional Code 2:	Not reported
Additional Code 3:	Not reported
Additional Code 4:	Not reported
Additional Code 5:	Not reported
Shipment Date:	20071003

Map ID
Direction
Distance
Elevation

MAP FINDINGS

Site

Database(s)

EDR ID Number
EPA ID Number

CUSTOM PIPE & COUPLING INC (Continued)

1000415900

Creation Date: 1/25/2008 18:30:20
Receipt Date: 20071004
Manifest ID: 003093299JJK
Trans EPA ID: CAR000172189
Trans Name: AMBERWICK CORPORATION
Trans 2 EPA ID: Not reported
Trans 2 Name: Not reported
TSDf EPA ID: CAD981696420
Trans Name: EVERGREEN
TSDf Alt EPA ID: Not reported
TSDf Alt Name: Not reported
Waste Code Description: 223 - Unspecified oil-containing waste
RCRA Code: Not reported
Meth Code: H141 - Storage, Bulking, And/Or Transfer Off Site--No Treatment/Reovery (H010-H129) Or (H131-H135)

Quantity Tons: 1.251
Waste Quantity: 300
Quantity Unit: G
Additional Code 1: Not reported
Additional Code 2: Not reported
Additional Code 3: Not reported
Additional Code 4: Not reported
Additional Code 5: Not reported

Shipment Date: 20070911
Creation Date: 12/28/2007 18:30:32
Receipt Date: 20070912
Manifest ID: 002990499JJK
Trans EPA ID: CAD982444481
Trans Name: FILTER RECYCLING SERVICES INC
Trans 2 EPA ID: Not reported
Trans 2 Name: Not reported
TSDf EPA ID: CAD982444481
Trans Name: FILTER RECYCLING SERVICES INC
TSDf Alt EPA ID: Not reported
TSDf Alt Name: Not reported
Waste Code Description: 352 - Other organic solids
RCRA Code: Not reported
Meth Code: H141 - Storage, Bulking, And/Or Transfer Off Site--No Treatment/Reovery (H010-H129) Or (H131-H135)

Quantity Tons: 1.6856
Waste Quantity: 2
Quantity Unit: Y
Additional Code 1: Not reported
Additional Code 2: Not reported
Additional Code 3: Not reported
Additional Code 4: Not reported
Additional Code 5: Not reported

Shipment Date: 20070910
Creation Date: 12/28/2007 18:31:07
Receipt Date: 20070911
Manifest ID: 002671517JJK
Trans EPA ID: CAL000278554
Trans Name: INTERSTATE PUMPING COMPANY
Trans 2 EPA ID: Not reported
Trans 2 Name: Not reported

Map ID
Direction
Distance
Elevation

MAP FINDINGS

Site

Database(s)

EDR ID Number
EPA ID Number

CUSTOM PIPE & COUPLING INC (Continued)

1000415900

TSDf EPA ID:	CAD981696420
Trans Name:	EVERGREEN ENVIRONMENTAL SERVICES
TSDf Alt EPA ID:	Not reported
TSDf Alt Name:	Not reported
Waste Code Description:	223 - Unspecified oil-containing waste
RCRA Code:	Not reported
Meth Code:	H141 - Storage, Bulking, And/Or Transfer Off Site--No Treatment/Reovery (H010-H129) Or (H131-H135)
Quantity Tons:	2.502
Waste Quantity:	600
Quantity Unit:	G
Additional Code 1:	Not reported
Additional Code 2:	Not reported
Additional Code 3:	Not reported
Additional Code 4:	Not reported
Additional Code 5:	Not reported
Shipment Date:	20070611
Creation Date:	12/28/2007 18:30:06
Receipt Date:	20070618
Manifest ID:	002755913JJK
Trans EPA ID:	CAR000172189
Trans Name:	AMBERWICK CORPORATION
Trans 2 EPA ID:	Not reported
Trans 2 Name:	Not reported
TSDf EPA ID:	NVT330010000
Trans Name:	US ECOLOGY
TSDf Alt EPA ID:	Not reported
TSDf Alt Name:	Not reported
Waste Code Description:	352 - Other organic solids
RCRA Code:	Not reported
Meth Code:	H132 - Landfill Or Surface Impoundment That Will Be Closed As Landfill(To Include On-Site Treatment And/Or Stabilization)
Quantity Tons:	0.8
Waste Quantity:	1600
Quantity Unit:	P
Additional Code 1:	Not reported
Additional Code 2:	Not reported
Additional Code 3:	Not reported
Additional Code 4:	Not reported
Additional Code 5:	Not reported
Shipment Date:	20070611
Creation Date:	10/18/2007 18:30:31
Receipt Date:	20070614
Manifest ID:	002755908JJK
Trans EPA ID:	CAR000172189
Trans Name:	AMBERWICK CORPORATION
Trans 2 EPA ID:	Not reported
Trans 2 Name:	Not reported
TSDf EPA ID:	CAD981696420
Trans Name:	EVERGREEN
TSDf Alt EPA ID:	Not reported
TSDf Alt Name:	Not reported
Waste Code Description:	223 - Unspecified oil-containing waste
RCRA Code:	Not reported
Meth Code:	H141 - Storage, Bulking, And/Or Transfer Off Site--No

Map ID
Direction
Distance
Elevation

MAP FINDINGS

Site

Database(s)

EDR ID Number
EPA ID Number

CUSTOM PIPE & COUPLING INC (Continued)

1000415900

	Treatment/Reovery (H010-H129) Or (H131-H135)
Quantity Tons:	2.502
Waste Quantity:	600
Quantity Unit:	G
Additional Code 1:	Not reported
Additional Code 2:	Not reported
Additional Code 3:	Not reported
Additional Code 4:	Not reported
Additional Code 5:	Not reported
Shipment Date:	20070302
Creation Date:	8/19/2007 18:30:21
Receipt Date:	20070306
Manifest ID:	002647205JJJ
Trans EPA ID:	CAR000172189
Trans Name:	AMBERWICK CORPORATION
Trans 2 EPA ID:	Not reported
Trans 2 Name:	Not reported
TSD EPA ID:	CAD981696420
Trans Name:	EVERGREEN
TSD EPA ID:	Not reported
TSD EPA Name:	Not reported
Waste Code Description:	223 - Unspecified oil-containing waste
RCRA Code:	Not reported
Meth Code:	H141 - Storage, Bulking, And/Or Transfer Off Site--No
	Treatment/Reovery (H010-H129) Or (H131-H135)
Quantity Tons:	2.085
Waste Quantity:	500
Quantity Unit:	G
Additional Code 1:	Not reported
Additional Code 2:	Not reported
Additional Code 3:	Not reported
Additional Code 4:	Not reported
Additional Code 5:	Not reported
Shipment Date:	20070226
Creation Date:	8/3/2012 22:15:13
Receipt Date:	Not reported
Manifest ID:	002647204JJJ
Trans EPA ID:	CAR000172189
Trans Name:	AMBERWICK CORPORATION
Trans 2 EPA ID:	Not reported
Trans 2 Name:	Not reported
TSD EPA ID:	NVT330010000
Trans Name:	US ECOLOGY
TSD EPA ID:	Not reported
TSD EPA Name:	Not reported
Waste Code Description:	352 - Other organic solids
RCRA Code:	Not reported
Meth Code:	- Not reported
Quantity Tons:	0.375
Waste Quantity:	750
Quantity Unit:	P
Additional Code 1:	Not reported
Additional Code 2:	Not reported
Additional Code 3:	Not reported
Additional Code 4:	Not reported

Map ID
Direction
Distance
Elevation

MAP FINDINGS

Site

Database(s)

EDR ID Number
EPA ID Number

CUSTOM PIPE & COUPLING INC (Continued)

1000415900

Additional Code 5: Not reported

Additional Info:

Year: 2011
Gen EPA ID: CAD981380140

Shipment Date: 20111114
Creation Date: 1/20/2012 20:31:22
Receipt Date: 20111115
Manifest ID: 009469778JJJ
Trans EPA ID: CAR000175422
Trans Name: WORLDWIDE RECOVERY SYSTEMS INC
Trans 2 EPA ID: Not reported
Trans 2 Name: Not reported
TSDF EPA ID: CAD099452708
Trans Name: INDUSTRIAL SERVICE OIL COMPANY INC
TSDF Alt EPA ID: Not reported
TSDF Alt Name: Not reported
Waste Code Description: 223 - Unspecified oil-containing waste
RCRA Code: Not reported
Meth Code: H039 - Other Recovery Of Reclamation For Reuse Including Acid
Regeneration, Organics Recovery Ect

Quantity Tons: 3.1275
Waste Quantity: 750
Quantity Unit: G
Additional Code 1: Not reported
Additional Code 2: Not reported
Additional Code 3: Not reported
Additional Code 4: Not reported
Additional Code 5: Not reported

Shipment Date: 20110912
Creation Date: 3/20/2012 20:30:12
Receipt Date: 20110924
Manifest ID: 008981920JJJ
Trans EPA ID: CAR000175422
Trans Name: WORLDWIDE RECOVERY SYSTEMS INC
Trans 2 EPA ID: CAD980585293
Trans 2 Name: INDUSTRIAL WASTE UTILIZATION
TSDF EPA ID: AZR000501510
Trans Name: AA SYDCOL LLC
TSDF Alt EPA ID: Not reported
TSDF Alt Name: Not reported
Waste Code Description: 223 - Unspecified oil-containing waste
RCRA Code: Not reported
Meth Code: H141 - Storage, Bulking, And/Or Transfer Off Site--No
Treatment/Recovery (H010-H129) Or (H131-H135)

Quantity Tons: 2.085
Waste Quantity: 500
Quantity Unit: G
Additional Code 1: Not reported
Additional Code 2: Not reported
Additional Code 3: Not reported
Additional Code 4: Not reported
Additional Code 5: Not reported

Shipment Date: 20110707

Map ID
Direction
Distance
Elevation

MAP FINDINGS

Site

Database(s)

EDR ID Number
EPA ID Number

CUSTOM PIPE & COUPLING INC (Continued)

1000415900

Creation Date: 12/15/2011 18:30:22
Receipt Date: 20110720
Manifest ID: 008388128JJK
Trans EPA ID: CAR000175422
Trans Name: WORLDWIDE RECOVERY SYSTEMS INC
Trans 2 EPA ID: CAD980585293
Trans 2 Name: INDUSTRIAL WASTE UTILIZATION
TSDf EPA ID: AZR000501510
Trans Name: AA SYDCOL LLC
TSDf Alt EPA ID: Not reported
TSDf Alt Name: Not reported
Waste Code Description: 352 - Other organic solids
RCRA Code: Not reported
Meth Code: H141 - Storage, Bulking, And/Or Transfer Off Site--No Treatment/Reovery (H010-H129) Or (H131-H135)

Quantity Tons: 0.5
Waste Quantity: 1000
Quantity Unit: P
Additional Code 1: Not reported
Additional Code 2: Not reported
Additional Code 3: Not reported
Additional Code 4: Not reported
Additional Code 5: Not reported

Shipment Date: 20110707
Creation Date: 12/15/2011 18:30:22
Receipt Date: 20110720
Manifest ID: 008388128JJK
Trans EPA ID: CAR000175422
Trans Name: WORLDWIDE RECOVERY SYSTEMS INC
Trans 2 EPA ID: CAD980585293
Trans 2 Name: INDUSTRIAL WASTE UTILIZATION
TSDf EPA ID: AZR000501510
Trans Name: AA SYDCOL LLC
TSDf Alt EPA ID: Not reported
TSDf Alt Name: Not reported
Waste Code Description: 223 - Unspecified oil-containing waste
RCRA Code: Not reported
Meth Code: H141 - Storage, Bulking, And/Or Transfer Off Site--No Treatment/Reovery (H010-H129) Or (H131-H135)

Quantity Tons: 2.2935
Waste Quantity: 550
Quantity Unit: G
Additional Code 1: Not reported
Additional Code 2: Not reported
Additional Code 3: Not reported
Additional Code 4: Not reported
Additional Code 5: Not reported

Shipment Date: 20110127
Creation Date: 6/23/2011 18:30:12
Receipt Date: 20110204
Manifest ID: 008028455JJK
Trans EPA ID: CAR000175422
Trans Name: WORLDWIDE RECOVERY SYSTEMS INC
Trans 2 EPA ID: CAD980585293
Trans 2 Name: INDUSTRIAL WASTE UTILIZATION

Map ID
Direction
Distance
Elevation

MAP FINDINGS

Site

Database(s)

EDR ID Number
EPA ID Number

CUSTOM PIPE & COUPLING INC (Continued)

1000415900

TSDF EPA ID: AZR000501510
Trans Name: AA SYDCOL LLC
TSDF Alt EPA ID: Not reported
TSDF Alt Name: Not reported
Waste Code Description: 352 - Other organic solids
RCRA Code: Not reported
Meth Code: H141 - Storage, Bulking, And/Or Transfer Off Site--No
Treatment/Reovery (H010-H129) Or (H131-H135)
Quantity Tons: 0.5
Waste Quantity: 1000
Quantity Unit: P
Additional Code 1: Not reported
Additional Code 2: Not reported
Additional Code 3: Not reported
Additional Code 4: Not reported
Additional Code 5: Not reported

Additional Info:

Year: 2001
Gen EPA ID: CAD981380140

Shipment Date: 20011106
Creation Date: 2/13/2002 0:00:00
Receipt Date: 20011113
Manifest ID: 21301358
Trans EPA ID: CA0000970392
Trans Name: Not reported
Trans 2 EPA ID: Not reported
Trans 2 Name: Not reported
TSDF EPA ID: CAT080013352
Trans Name: Not reported
TSDF Alt EPA ID: CAT080013352
TSDF Alt Name: Not reported
Waste Code Description: 222 - Oil/water separation sludge
RCRA Code: Not reported
Meth Code: R01 - Recycler
Quantity Tons: 1.251
Waste Quantity: 300
Quantity Unit: G
Additional Code 1: Not reported
Additional Code 2: Not reported
Additional Code 3: Not reported
Additional Code 4: Not reported
Additional Code 5: Not reported

Shipment Date: 20010928
Creation Date: 1/16/2002 0:00:00
Receipt Date: 20011004
Manifest ID: 21230889
Trans EPA ID: CA0000970392
Trans Name: Not reported
Trans 2 EPA ID: Not reported
Trans 2 Name: Not reported
TSDF EPA ID: CAT080033681
Trans Name: Not reported
TSDF Alt EPA ID: Not reported
TSDF Alt Name: Not reported

Map ID
Direction
Distance
Elevation

MAP FINDINGS

Site

Database(s)

EDR ID Number
EPA ID Number

CUSTOM PIPE & COUPLING INC (Continued)

1000415900

Waste Code Description:	352 - Other organic solids
RCRA Code:	Not reported
Meth Code:	R01 - Recycler
Quantity Tons:	0.825
Waste Quantity:	1650
Quantity Unit:	P
Additional Code 1:	Not reported
Additional Code 2:	Not reported
Additional Code 3:	Not reported
Additional Code 4:	Not reported
Additional Code 5:	Not reported
Shipment Date:	20010928
Creation Date:	1/16/2002 0:00:00
Receipt Date:	20011008
Manifest ID:	21230888
Trans EPA ID:	CA0000970392
Trans Name:	Not reported
Trans 2 EPA ID:	Not reported
Trans 2 Name:	Not reported
TSDF EPA ID:	CAT080013352
Trans Name:	Not reported
TSDF Alt EPA ID:	Not reported
TSDF Alt Name:	Not reported
Waste Code Description:	222 - Oil/water separation sludge
RCRA Code:	Not reported
Meth Code:	R01 - Recycler
Quantity Tons:	2.2935
Waste Quantity:	550
Quantity Unit:	G
Additional Code 1:	Not reported
Additional Code 2:	Not reported
Additional Code 3:	Not reported
Additional Code 4:	Not reported
Additional Code 5:	Not reported
Shipment Date:	20010703
Creation Date:	10/1/2001 0:00:00
Receipt Date:	20010712
Manifest ID:	21042851
Trans EPA ID:	CA0000970392
Trans Name:	Not reported
Trans 2 EPA ID:	Not reported
Trans 2 Name:	Not reported
TSDF EPA ID:	CAT080013352
Trans Name:	Not reported
TSDF Alt EPA ID:	CAT080013352
TSDF Alt Name:	Not reported
Waste Code Description:	222 - Oil/water separation sludge
RCRA Code:	Not reported
Meth Code:	R01 - Recycler
Quantity Tons:	1.1467
Waste Quantity:	275
Quantity Unit:	G
Additional Code 1:	Not reported
Additional Code 2:	Not reported
Additional Code 3:	Not reported

Map ID
Direction
Distance
Elevation

MAP FINDINGS

Site

Database(s)

EDR ID Number
EPA ID Number

CUSTOM PIPE & COUPLING INC (Continued)

1000415900

Additional Code 4:	Not reported
Additional Code 5:	Not reported
Shipment Date:	20010703
Creation Date:	10/1/2001 0:00:00
Receipt Date:	20010712
Manifest ID:	21042851
Trans EPA ID:	CA0000970392
Trans Name:	Not reported
Trans 2 EPA ID:	Not reported
Trans 2 Name:	Not reported
TSDF EPA ID:	CAT080013352
Trans Name:	Not reported
TSDF Alt EPA ID:	CAT080013352
TSDF Alt Name:	Not reported
Waste Code Description:	222 - Oil/water separation sludge
RCRA Code:	Not reported
Meth Code:	R01 - Recycler
Quantity Tons:	0.4587
Waste Quantity:	110
Quantity Unit:	G
Additional Code 1:	Not reported
Additional Code 2:	Not reported
Additional Code 3:	Not reported
Additional Code 4:	Not reported
Additional Code 5:	Not reported
Shipment Date:	20010530
Creation Date:	8/14/2001 0:00:00
Receipt Date:	20010531
Manifest ID:	20696803
Trans EPA ID:	CAL000159447
Trans Name:	Not reported
Trans 2 EPA ID:	Not reported
Trans 2 Name:	Not reported
TSDF EPA ID:	CAT080025711
Trans Name:	Not reported
TSDF Alt EPA ID:	CAT080025711
TSDF Alt Name:	Not reported
Waste Code Description:	221 - Waste oil and mixed oil
RCRA Code:	Not reported
Meth Code:	H01 - Transfer Station
Quantity Tons:	1.9
Waste Quantity:	500
Quantity Unit:	G
Additional Code 1:	Not reported
Additional Code 2:	Not reported
Additional Code 3:	Not reported
Additional Code 4:	Not reported
Additional Code 5:	Not reported
Shipment Date:	20010405
Creation Date:	6/12/2001 0:00:00
Receipt Date:	20010412
Manifest ID:	20696833
Trans EPA ID:	CAL000159447
Trans Name:	Not reported

Map ID
Direction
Distance
Elevation

MAP FINDINGS

Site

Database(s)

EDR ID Number
EPA ID Number

CUSTOM PIPE & COUPLING INC (Continued)

1000415900

Trans 2 EPA ID: Not reported
Trans 2 Name: Not reported
TSDF EPA ID: CAD028409019
Trans Name: Not reported
TSDF Alt EPA ID: Not reported
TSDF Alt Name: Not reported
Waste Code Description: 221 - Waste oil and mixed oil
RCRA Code: Not reported
Meth Code: T01 - Treatment, Tank
Quantity Tons: 2.508
Waste Quantity: 660
Quantity Unit: G
Additional Code 1: Not reported
Additional Code 2: Not reported
Additional Code 3: Not reported
Additional Code 4: Not reported
Additional Code 5: Not reported

Shipment Date: 20010125
Creation Date: 3/22/2001 0:00:00
Receipt Date: 20010126
Manifest ID: 99453563
Trans EPA ID: CAL000159447
Trans Name: Not reported
Trans 2 EPA ID: Not reported
Trans 2 Name: Not reported
TSDF EPA ID: CAT080025711
Trans Name: Not reported
TSDF Alt EPA ID: Not reported
TSDF Alt Name: Not reported
Waste Code Description: 221 - Waste oil and mixed oil
RCRA Code: Not reported
Meth Code: R01 - Recycler
Quantity Tons: 3.61
Waste Quantity: 950
Quantity Unit: G
Additional Code 1: Not reported
Additional Code 2: Not reported
Additional Code 3: Not reported
Additional Code 4: Not reported
Additional Code 5: Not reported

Shipment Date: 20010115
Creation Date: 3/22/2001 0:00:00
Receipt Date: 20010120
Manifest ID: 99453543
Trans EPA ID: CAL000159447
Trans Name: Not reported
Trans 2 EPA ID: Not reported
Trans 2 Name: Not reported
TSDF EPA ID: CAT080025711
Trans Name: Not reported
TSDF Alt EPA ID: Not reported
TSDF Alt Name: Not reported
Waste Code Description: 221 - Waste oil and mixed oil
RCRA Code: Not reported
Meth Code: R01 - Recycler

Map ID
Direction
Distance
Elevation

MAP FINDINGS

Site

Database(s)

EDR ID Number
EPA ID Number

CUSTOM PIPE & COUPLING INC (Continued)

1000415900

Quantity Tons: 3.61
Waste Quantity: 950
Quantity Unit: G
Additional Code 1: Not reported
Additional Code 2: Not reported
Additional Code 3: Not reported
Additional Code 4: Not reported
Additional Code 5: Not reported

Shipment Date: 20010115
Creation Date: 3/22/2001 0:00:00
Receipt Date: 20010116
Manifest ID: 99453553
Trans EPA ID: CAL000159447
Trans Name: Not reported
Trans 2 EPA ID: Not reported
Trans 2 Name: Not reported
TSDF EPA ID: CAT080025711
Trans Name: Not reported
TSDF Alt EPA ID: Not reported
TSDF Alt Name: Not reported
Waste Code Description: 221 - Waste oil and mixed oil
RCRA Code: Not reported
Meth Code: R01 - Recycler
Quantity Tons: 1.52
Waste Quantity: 400
Quantity Unit: G
Additional Code 1: Not reported
Additional Code 2: Not reported
Additional Code 3: Not reported
Additional Code 4: Not reported
Additional Code 5: Not reported

Additional Info:
Year: 2006
Gen EPA ID: CAD981380140

Shipment Date: 20061109
Creation Date: 3/30/2007 13:32:41
Receipt Date: 20061110
Manifest ID: 000459217JJK
Trans EPA ID: CAD982444481
Trans Name: FILTER RECYCLING SERVICES INC
Trans 2 EPA ID: Not reported
Trans 2 Name: Not reported
TSDF EPA ID: CAD982444481
Trans Name: FILTER RECYCLING SERCIVES INC
TSDF Alt EPA ID: Not reported
TSDF Alt Name: Not reported
Waste Code Description: 352 - Other organic solids
RCRA Code: Not reported
Meth Code: H141 - Storage, Bulking, And/Or Transfer Off Site--No Treatment/Reovery (H010-H129) Or (H131-H135)
Quantity Tons: 2.5284
Waste Quantity: 3
Quantity Unit: Y
Additional Code 1: Not reported

Map ID
Direction
Distance
Elevation

MAP FINDINGS

Site

Database(s)

EDR ID Number
EPA ID Number

CUSTOM PIPE & COUPLING INC (Continued)

1000415900

Additional Code 2:	Not reported
Additional Code 3:	Not reported
Additional Code 4:	Not reported
Additional Code 5:	Not reported
Shipment Date:	20061010
Creation Date:	7/13/2007 18:30:17
Receipt Date:	20061011
Manifest ID:	002259757JJK
Trans EPA ID:	CAL000278554
Trans Name:	INTERSTATE PUMPING COMPANY
Trans 2 EPA ID:	CAD980585293
Trans 2 Name:	INDUSTRIAL WASTE UTILIZATION
TSDf EPA ID:	AZR000501510
Trans Name:	AA SYDCOL LLC
TSDf Alt EPA ID:	Not reported
TSDf Alt Name:	Not reported
Waste Code Description:	223 - Unspecified oil-containing waste
RCRA Code:	Not reported
Meth Code:	H141 - Storage, Bulking, And/Or Transfer Off Site--No Treatment/Reovery (H010-H129) Or (H131-H135)
Quantity Tons:	3.4194
Waste Quantity:	820
Quantity Unit:	G
Additional Code 1:	Not reported
Additional Code 2:	Not reported
Additional Code 3:	Not reported
Additional Code 4:	Not reported
Additional Code 5:	Not reported
Shipment Date:	20060808
Creation Date:	9/27/2006 18:33:49
Receipt Date:	20060811
Manifest ID:	25284870
Trans EPA ID:	CAR000172189
Trans Name:	AMBERWICK CORPORATION
Trans 2 EPA ID:	Not reported
Trans 2 Name:	Not reported
TSDf EPA ID:	NVT330010000
Trans Name:	US ECOLOGY
TSDf Alt EPA ID:	Not reported
TSDf Alt Name:	Not reported
Waste Code Description:	352 - Other organic solids
RCRA Code:	Not reported
Meth Code:	D80 - Disposal, Land Fill
Quantity Tons:	0.75
Waste Quantity:	1500
Quantity Unit:	P
Additional Code 1:	Not reported
Additional Code 2:	Not reported
Additional Code 3:	Not reported
Additional Code 4:	Not reported
Additional Code 5:	Not reported
Shipment Date:	20060808
Creation Date:	11/29/2006 18:30:05
Receipt Date:	20060817

Map ID
Direction
Distance
Elevation

MAP FINDINGS

Site

Database(s)

EDR ID Number
EPA ID Number

CUSTOM PIPE & COUPLING INC (Continued)

1000415900

Manifest ID: 25284898
Trans EPA ID: CAR000172189
Trans Name: AMBERWICK CORPORATION
Trans 2 EPA ID: Not reported
Trans 2 Name: Not reported
TSDF EPA ID: CAD981696420
Trans Name: EVERGREEN
TSDF Alt EPA ID: CAD981696420
TSDF Alt Name: Not reported
Waste Code Description: 223 - Unspecified oil-containing waste
RCRA Code: Not reported
Meth Code: H01 - Transfer Station
Quantity Tons: 2.2935
Waste Quantity: 550
Quantity Unit: G
Additional Code 1: Not reported
Additional Code 2: Not reported
Additional Code 3: Not reported
Additional Code 4: Not reported
Additional Code 5: Not reported

Shipment Date: 20060515
Creation Date: 8/25/2006 18:30:24
Receipt Date: 20050516
Manifest ID: 24966122
Trans EPA ID: CAR000172189
Trans Name: AMBERWICK CORPORATION
Trans 2 EPA ID: Not reported
Trans 2 Name: Not reported
TSDF EPA ID: CAD981696420
Trans Name: EVERGREEN
TSDF Alt EPA ID: CAD981696420
TSDF Alt Name: Not reported
Waste Code Description: 223 - Unspecified oil-containing waste
RCRA Code: Not reported
Meth Code: H01 - Transfer Station
Quantity Tons: 4.587
Waste Quantity: 1100
Quantity Unit: G
Additional Code 1: Not reported
Additional Code 2: Not reported
Additional Code 3: Not reported
Additional Code 4: Not reported
Additional Code 5: Not reported

Shipment Date: 20060201
Creation Date: 6/14/2006 18:34:47
Receipt Date: 20060202
Manifest ID: 25131638
Trans EPA ID: CAL000827879
Trans Name: AMBERWICK CORPORATION
Trans 2 EPA ID: Not reported
Trans 2 Name: Not reported
TSDF EPA ID: CAD981696420
Trans Name: EVERGREEN
TSDF Alt EPA ID: CAD981696420
TSDF Alt Name: Not reported

Map ID
Direction
Distance
Elevation

MAP FINDINGS

Site

Database(s)

EDR ID Number
EPA ID Number

CUSTOM PIPE & COUPLING INC (Continued)

1000415900

Waste Code Description: 223 - Unspecified oil-containing waste
RCRA Code: Not reported
Meth Code: H01 - Transfer Station
Quantity Tons: 2.6271
Waste Quantity: 630
Quantity Unit: G
Additional Code 1: Not reported
Additional Code 2: Not reported
Additional Code 3: Not reported
Additional Code 4: Not reported
Additional Code 5: Not reported

Shipment Date: 20060117
Creation Date: 5/5/2006 18:30:35
Receipt Date: 20060127
Manifest ID: 24793990
Trans EPA ID: CAL000827879
Trans Name: AMBERWICK CORPORATION
Trans 2 EPA ID: Not reported
Trans 2 Name: Not reported
TSDF EPA ID: NVT330010000
Trans Name: US ECOLOGY
TSDF Alt EPA ID: Not reported
TSDF Alt Name: Not reported
Waste Code Description: 491 - Unspecified sludge waste
RCRA Code: D002
Meth Code: D99 - Disposal, Other
Quantity Tons: 0.4587
Waste Quantity: 110
Quantity Unit: G
Additional Code 1: Not reported
Additional Code 2: Not reported
Additional Code 3: Not reported
Additional Code 4: Not reported
Additional Code 5: Not reported

Shipment Date: 20060117
Creation Date: 5/5/2006 18:30:35
Receipt Date: 20060127
Manifest ID: 24793990
Trans EPA ID: CAL000827879
Trans Name: AMBERWICK CORPORATION
Trans 2 EPA ID: Not reported
Trans 2 Name: Not reported
TSDF EPA ID: NVT330010000
Trans Name: US ECOLOGY
TSDF Alt EPA ID: Not reported
TSDF Alt Name: Not reported
Waste Code Description: 352 - Other organic solids
RCRA Code: Not reported
Meth Code: D80 - Disposal, Land Fill
Quantity Tons: 1.5
Waste Quantity: 3000
Quantity Unit: P
Additional Code 1: Not reported
Additional Code 2: Not reported
Additional Code 3: Not reported

Map ID
Direction
Distance
Elevation

MAP FINDINGS

Site

Database(s)

EDR ID Number
EPA ID Number

CUSTOM PIPE & COUPLING INC (Continued)

1000415900

Additional Code 4: Not reported
Additional Code 5: Not reported

Shipment Date: 20060112
Creation Date: 5/5/2006 18:30:35
Receipt Date: 20060120
Manifest ID: 24793903
Trans EPA ID: CAL000827879
Trans Name: AMBERWICK CORPORATION
Trans 2 EPA ID: Not reported
Trans 2 Name: Not reported
TSDF EPA ID: NVT330010000
Trans Name: US ECOLOGY
TSDF Alt EPA ID: Not reported
TSDF Alt Name: Not reported
Waste Code Description: 352 - Other organic solids
RCRA Code: Not reported
Meth Code: D80 - Disposal, Land Fill
Quantity Tons: 0.75
Waste Quantity: 1500
Quantity Unit: P
Additional Code 1: Not reported
Additional Code 2: Not reported
Additional Code 3: Not reported
Additional Code 4: Not reported
Additional Code 5: Not reported

Additional Info:

Year: 1998
Gen EPA ID: CAD981380140

Shipment Date: 19981229
Creation Date: 3/1/1999 0:00:00
Receipt Date: 19981231
Manifest ID: 98057836
Trans EPA ID: CAL000159447
Trans Name: Not reported
Trans 2 EPA ID: Not reported
Trans 2 Name: Not reported
TSDF EPA ID: CAT080025711
Trans Name: Not reported
TSDF Alt EPA ID: CAT080025711
TSDF Alt Name: Not reported
Waste Code Description: 221 - Waste oil and mixed oil
RCRA Code: Not reported
Meth Code: H01 - Transfer Station
Quantity Tons: 3.8
Waste Quantity: 1000
Quantity Unit: G
Additional Code 1: Not reported
Additional Code 2: Not reported
Additional Code 3: Not reported
Additional Code 4: Not reported
Additional Code 5: Not reported

Shipment Date: 19981008
Creation Date: 11/23/1998 0:00:00

Map ID
Direction
Distance
Elevation

MAP FINDINGS

Site

Database(s)

EDR ID Number
EPA ID Number

CUSTOM PIPE & COUPLING INC (Continued)

1000415900

Receipt Date:	Not reported
Manifest ID:	98057774
Trans EPA ID:	CAL000159447
Trans Name:	Not reported
Trans 2 EPA ID:	Not reported
Trans 2 Name:	Not reported
TSDf EPA ID:	CAT080025711
Trans Name:	Not reported
TSDf Alt EPA ID:	Not reported
TSDf Alt Name:	Not reported
Waste Code Description:	221 - Waste oil and mixed oil
RCRA Code:	Not reported
Meth Code:	- Not reported
Quantity Tons:	0
Waste Quantity:	350
Quantity Unit:	*
Additional Code 1:	Not reported
Additional Code 2:	Not reported
Additional Code 3:	Not reported
Additional Code 4:	Not reported
Additional Code 5:	Not reported
Shipment Date:	19980924
Creation Date:	11/19/1998 0:00:00
Receipt Date:	19980924
Manifest ID:	98057765
Trans EPA ID:	CAL000159447
Trans Name:	Not reported
Trans 2 EPA ID:	Not reported
Trans 2 Name:	Not reported
TSDf EPA ID:	CAT080013352
Trans Name:	Not reported
TSDf Alt EPA ID:	Not reported
TSDf Alt Name:	Not reported
Waste Code Description:	134 - Aqueous solution with <10% total organic residues
RCRA Code:	Not reported
Meth Code:	R01 - Recycler
Quantity Tons:	4.578
Waste Quantity:	1090
Quantity Unit:	G
Additional Code 1:	Not reported
Additional Code 2:	Not reported
Additional Code 3:	Not reported
Additional Code 4:	Not reported
Additional Code 5:	Not reported
Shipment Date:	19980722
Creation Date:	9/15/1998 0:00:00
Receipt Date:	19980727
Manifest ID:	96887183
Trans EPA ID:	CAL000159447
Trans Name:	Not reported
Trans 2 EPA ID:	Not reported
Trans 2 Name:	Not reported
TSDf EPA ID:	CAT080025711
Trans Name:	Not reported
TSDf Alt EPA ID:	Not reported

Map ID
Direction
Distance
Elevation

MAP FINDINGS

Site

Database(s)

EDR ID Number
EPA ID Number

CUSTOM PIPE & COUPLING INC (Continued)

1000415900

TSDF Alt Name: Not reported
Waste Code Description: 134 - Aqueous solution with <10% total organic residues
RCRA Code: Not reported
Meth Code: R01 - Recycler
Quantity Tons: 3.36
Waste Quantity: 800
Quantity Unit: G
Additional Code 1: Not reported
Additional Code 2: Not reported
Additional Code 3: Not reported
Additional Code 4: Not reported
Additional Code 5: Not reported

Shipment Date: 19980515
Creation Date: 8/3/1998 0:00:00
Receipt Date: 19980518
Manifest ID: 96887079
Trans EPA ID: CAL000159447
Trans Name: Not reported
Trans 2 EPA ID: Not reported
Trans 2 Name: Not reported
TSDF EPA ID: CAT080025711
Trans Name: Not reported
TSDF Alt EPA ID: CAT080025711
TSDF Alt Name: Not reported
Waste Code Description: 134 - Aqueous solution with <10% total organic residues
RCRA Code: Not reported
Meth Code: R01 - Recycler
Quantity Tons: 0.756
Waste Quantity: 180
Quantity Unit: G
Additional Code 1: Not reported
Additional Code 2: Not reported
Additional Code 3: Not reported
Additional Code 4: Not reported
Additional Code 5: Not reported

Shipment Date: 19980331
Creation Date: 5/26/1998 0:00:00
Receipt Date: 19980403
Manifest ID: 95833187
Trans EPA ID: CAL000159447
Trans Name: Not reported
Trans 2 EPA ID: Not reported
Trans 2 Name: Not reported
TSDF EPA ID: CAT080025711
Trans Name: Not reported
TSDF Alt EPA ID: CAT080025711
TSDF Alt Name: Not reported
Waste Code Description: 221 - Waste oil and mixed oil
RCRA Code: Not reported
Meth Code: R01 - Recycler
Quantity Tons: 3.952
Waste Quantity: 1040
Quantity Unit: G
Additional Code 1: Not reported
Additional Code 2: Not reported

Map ID
Direction
Distance
Elevation

MAP FINDINGS

Site

Database(s)

EDR ID Number
EPA ID Number

CUSTOM PIPE & COUPLING INC (Continued)

1000415900

Additional Code 3:	Not reported
Additional Code 4:	Not reported
Additional Code 5:	Not reported
Shipment Date:	19980302
Creation Date:	4/16/1998 0:00:00
Receipt Date:	19980305
Manifest ID:	96886967
Trans EPA ID:	CAL000159447
Trans Name:	Not reported
Trans 2 EPA ID:	Not reported
Trans 2 Name:	Not reported
TSDf EPA ID:	CAT080025711
Trans Name:	Not reported
TSDf Alt EPA ID:	Not reported
TSDf Alt Name:	Not reported
Waste Code Description:	221 - Waste oil and mixed oil
RCRA Code:	Not reported
Meth Code:	R01 - Recycler
Quantity Tons:	3.002
Waste Quantity:	790
Quantity Unit:	G
Additional Code 1:	Not reported
Additional Code 2:	Not reported
Additional Code 3:	Not reported
Additional Code 4:	Not reported
Additional Code 5:	Not reported
Shipment Date:	19980209
Creation Date:	4/16/1998 0:00:00
Receipt Date:	19980211
Manifest ID:	96886981
Trans EPA ID:	CAL000159447
Trans Name:	Not reported
Trans 2 EPA ID:	Not reported
Trans 2 Name:	Not reported
TSDf EPA ID:	CAT080025711
Trans Name:	Not reported
TSDf Alt EPA ID:	CAT080025711
TSDf Alt Name:	Not reported
Waste Code Description:	221 - Waste oil and mixed oil
RCRA Code:	Not reported
Meth Code:	R01 - Recycler
Quantity Tons:	2.565
Waste Quantity:	675
Quantity Unit:	G
Additional Code 1:	Not reported
Additional Code 2:	Not reported
Additional Code 3:	Not reported
Additional Code 4:	Not reported
Additional Code 5:	Not reported
Shipment Date:	19980109
Creation Date:	3/31/1998 0:00:00
Receipt Date:	19980113
Manifest ID:	96886973
Trans EPA ID:	CAL000159447

Map ID
Direction
Distance
Elevation

MAP FINDINGS

Site

Database(s)

EDR ID Number
EPA ID Number

CUSTOM PIPE & COUPLING INC (Continued)

1000415900

Trans Name: Not reported
Trans 2 EPA ID: Not reported
Trans 2 Name: Not reported
TSDf EPA ID: CAT080025711
Trans Name: Not reported
TSDf Alt EPA ID: Not reported
TSDf Alt Name: Not reported
Waste Code Description: 221 - Waste oil and mixed oil
RCRA Code: Not reported
Meth Code: R01 - Recycler
Quantity Tons: 2.394
Waste Quantity: 630
Quantity Unit: G
Additional Code 1: Not reported
Additional Code 2: Not reported
Additional Code 3: Not reported
Additional Code 4: Not reported
Additional Code 5: Not reported

Additional Info:

Year: 2000
Gen EPA ID: CAD981380140

Shipment Date: 20001025
Creation Date: 12/13/2000 0:00:00
Receipt Date: 20001026
Manifest ID: 99453488
Trans EPA ID: CAL000159447
Trans Name: Not reported
Trans 2 EPA ID: Not reported
Trans 2 Name: Not reported
TSDf EPA ID: CAD028409019
Trans Name: Not reported
TSDf Alt EPA ID: CAD028409019
TSDf Alt Name: Not reported
Waste Code Description: 221 - Waste oil and mixed oil
RCRA Code: Not reported
Meth Code: T01 - Treatment, Tank
Quantity Tons: 2.85
Waste Quantity: 750
Quantity Unit: G
Additional Code 1: Not reported
Additional Code 2: Not reported
Additional Code 3: Not reported
Additional Code 4: Not reported
Additional Code 5: Not reported

Shipment Date: 20000912
Creation Date: 10/30/2000 0:00:00
Receipt Date: 20000918
Manifest ID: 99453475
Trans EPA ID: CAL000159447
Trans Name: Not reported
Trans 2 EPA ID: Not reported
Trans 2 Name: Not reported
TSDf EPA ID: CAT080025711
Trans Name: Not reported

Map ID
Direction
Distance
Elevation

MAP FINDINGS

Site

Database(s)

EDR ID Number
EPA ID Number

CUSTOM PIPE & COUPLING INC (Continued)

1000415900

TSDf Alt EPA ID:	CAT080025711
TSDf Alt Name:	Not reported
Waste Code Description:	221 - Waste oil and mixed oil
RCRA Code:	Not reported
Meth Code:	R01 - Recycler
Quantity Tons:	3.42
Waste Quantity:	900
Quantity Unit:	G
Additional Code 1:	Not reported
Additional Code 2:	Not reported
Additional Code 3:	Not reported
Additional Code 4:	Not reported
Additional Code 5:	Not reported
Shipment Date:	20000724
Creation Date:	9/11/2000 0:00:00
Receipt Date:	20000727
Manifest ID:	99453460
Trans EPA ID:	CAL000159447
Trans Name:	Not reported
Trans 2 EPA ID:	Not reported
Trans 2 Name:	Not reported
TSDf EPA ID:	CAT080025711
Trans Name:	Not reported
TSDf Alt EPA ID:	Not reported
TSDf Alt Name:	Not reported
Waste Code Description:	221 - Waste oil and mixed oil
RCRA Code:	Not reported
Meth Code:	R01 - Recycler
Quantity Tons:	4.94
Waste Quantity:	1300
Quantity Unit:	G
Additional Code 1:	Not reported
Additional Code 2:	Not reported
Additional Code 3:	Not reported
Additional Code 4:	Not reported
Additional Code 5:	Not reported
Shipment Date:	20000615
Creation Date:	8/2/2000 0:00:00
Receipt Date:	20000616
Manifest ID:	99453391
Trans EPA ID:	CAL000159447
Trans Name:	Not reported
Trans 2 EPA ID:	Not reported
Trans 2 Name:	Not reported
TSDf EPA ID:	CAT080025711
Trans Name:	Not reported
TSDf Alt EPA ID:	CAT080025711
TSDf Alt Name:	Not reported
Waste Code Description:	221 - Waste oil and mixed oil
RCRA Code:	Not reported
Meth Code:	R01 - Recycler
Quantity Tons:	4.56
Waste Quantity:	1200
Quantity Unit:	G
Additional Code 1:	Not reported

Map ID
Direction
Distance
Elevation

MAP FINDINGS

Site

Database(s)

EDR ID Number
EPA ID Number

CUSTOM PIPE & COUPLING INC (Continued)

1000415900

Additional Code 2:	Not reported
Additional Code 3:	Not reported
Additional Code 4:	Not reported
Additional Code 5:	Not reported
Shipment Date:	20000504
Creation Date:	6/21/2000 0:00:00
Receipt Date:	20000505
Manifest ID:	99453357
Trans EPA ID:	CAL000159447
Trans Name:	Not reported
Trans 2 EPA ID:	Not reported
Trans 2 Name:	Not reported
TSDf EPA ID:	CAT080025711
Trans Name:	Not reported
TSDf Alt EPA ID:	CAT080025711
TSDf Alt Name:	Not reported
Waste Code Description:	221 - Waste oil and mixed oil
RCRA Code:	Not reported
Meth Code:	H01 - Transfer Station
Quantity Tons:	3.8
Waste Quantity:	1000
Quantity Unit:	G
Additional Code 1:	Not reported
Additional Code 2:	Not reported
Additional Code 3:	Not reported
Additional Code 4:	Not reported
Additional Code 5:	Not reported
Shipment Date:	20000501
Creation Date:	7/12/2000 0:00:00
Receipt Date:	20000502
Manifest ID:	98057694
Trans EPA ID:	CAL000159447
Trans Name:	Not reported
Trans 2 EPA ID:	Not reported
Trans 2 Name:	Not reported
TSDf EPA ID:	CAD089446710
Trans Name:	Not reported
TSDf Alt EPA ID:	CAD089446710
TSDf Alt Name:	Not reported
Waste Code Description:	352 - Other organic solids
RCRA Code:	Not reported
Meth Code:	H01 - Transfer Station
Quantity Tons:	1.5
Waste Quantity:	3000
Quantity Unit:	P
Additional Code 1:	Not reported
Additional Code 2:	Not reported
Additional Code 3:	Not reported
Additional Code 4:	Not reported
Additional Code 5:	Not reported
Shipment Date:	20000311
Creation Date:	5/3/2000 0:00:00
Receipt Date:	20000315
Manifest ID:	99453330

Map ID
Direction
Distance
Elevation

MAP FINDINGS

Site

Database(s)

EDR ID Number
EPA ID Number

CUSTOM PIPE & COUPLING INC (Continued)

1000415900

Trans EPA ID: CAL000159447
Trans Name: Not reported
Trans 2 EPA ID: Not reported
Trans 2 Name: Not reported
TSDF EPA ID: CAT080025711
Trans Name: Not reported
TSDF Alt EPA ID: Not reported
TSDF Alt Name: Not reported
Waste Code Description: 221 - Waste oil and mixed oil
RCRA Code: Not reported
Meth Code: H01 - Transfer Station
Quantity Tons: 1.52
Waste Quantity: 400
Quantity Unit: G
Additional Code 1: Not reported
Additional Code 2: Not reported
Additional Code 3: Not reported
Additional Code 4: Not reported
Additional Code 5: Not reported

Shipment Date: 20000306
Creation Date: 5/3/2000 0:00:00
Receipt Date: 20000309
Manifest ID: 99453293
Trans EPA ID: CAL000159447
Trans Name: Not reported
Trans 2 EPA ID: Not reported
Trans 2 Name: Not reported
TSDF EPA ID: CAT080025711
Trans Name: Not reported
TSDF Alt EPA ID: CAT080025711
TSDF Alt Name: Not reported
Waste Code Description: 221 - Waste oil and mixed oil
RCRA Code: Not reported
Meth Code: H01 - Transfer Station
Quantity Tons: 0.95
Waste Quantity: 250
Quantity Unit: G
Additional Code 1: Not reported
Additional Code 2: Not reported
Additional Code 3: Not reported
Additional Code 4: Not reported
Additional Code 5: Not reported

Additional Info:
Year: 1994
Gen EPA ID: CAD981380140

Shipment Date: 19940909
Creation Date: 3/26/1996 0:00:00
Receipt Date: 19940909
Manifest ID: 93052524
Trans EPA ID: CAD982462871
Trans Name: Not reported
Trans 2 EPA ID: Not reported
Trans 2 Name: Not reported
TSDF EPA ID: CAD099452708

Map ID
Direction
Distance
Elevation

MAP FINDINGS

Site

Database(s)

EDR ID Number
EPA ID Number

CUSTOM PIPE & COUPLING INC (Continued)

1000415900

Trans Name: Not reported
TSDF Alt EPA ID: CAD099452708
TSDF Alt Name: Not reported
Waste Code Description: 221 - Waste oil and mixed oil
RCRA Code: Not reported
Meth Code: R01 - Recycler
Quantity Tons: 1.406
Waste Quantity: 370
Quantity Unit: G
Additional Code 1: Not reported
Additional Code 2: Not reported
Additional Code 3: Not reported
Additional Code 4: Not reported
Additional Code 5: Not reported

Shipment Date: 19940805
Creation Date: 3/26/1996 0:00:00
Receipt Date: 19940808
Manifest ID: 93052510
Trans EPA ID: CAD982462871
Trans Name: Not reported
Trans 2 EPA ID: Not reported
Trans 2 Name: Not reported
TSDF EPA ID: CAD099452708
Trans Name: Not reported
TSDF Alt EPA ID: CAD099452708
TSDF Alt Name: Not reported
Waste Code Description: 221 - Waste oil and mixed oil
RCRA Code: Not reported
Meth Code: R01 - Recycler
Quantity Tons: 2.489
Waste Quantity: 655
Quantity Unit: G
Additional Code 1: Not reported
Additional Code 2: Not reported
Additional Code 3: Not reported
Additional Code 4: Not reported
Additional Code 5: Not reported

Shipment Date: 19940622
Creation Date: 3/26/1996 0:00:00
Receipt Date: 19940630
Manifest ID: 93052505
Trans EPA ID: CAD982462871
Trans Name: Not reported
Trans 2 EPA ID: Not reported
Trans 2 Name: Not reported
TSDF EPA ID: CAD099452708
Trans Name: Not reported
TSDF Alt EPA ID: CAD099452708
TSDF Alt Name: Not reported
Waste Code Description: 221 - Waste oil and mixed oil
RCRA Code: Not reported
Meth Code: R01 - Recycler
Quantity Tons: 0.57
Waste Quantity: 150
Quantity Unit: G

Map ID
Direction
Distance
Elevation

MAP FINDINGS

Site

Database(s)

EDR ID Number
EPA ID Number

CUSTOM PIPE & COUPLING INC (Continued)

1000415900

Additional Code 1:	Not reported
Additional Code 2:	Not reported
Additional Code 3:	Not reported
Additional Code 4:	Not reported
Additional Code 5:	Not reported
Shipment Date:	19940427
Creation Date:	3/25/1996 0:00:00
Receipt Date:	19940427
Manifest ID:	93052612
Trans EPA ID:	CAD982462871
Trans Name:	Not reported
Trans 2 EPA ID:	Not reported
Trans 2 Name:	Not reported
TSDF EPA ID:	CAD099452708
Trans Name:	Not reported
TSDF Alt EPA ID:	CAD099452708
TSDF Alt Name:	Not reported
Waste Code Description:	221 - Waste oil and mixed oil
RCRA Code:	Not reported
Meth Code:	R01 - Recycler
Quantity Tons:	6.08
Waste Quantity:	1600
Quantity Unit:	G
Additional Code 1:	Not reported
Additional Code 2:	Not reported
Additional Code 3:	Not reported
Additional Code 4:	Not reported
Additional Code 5:	Not reported
Shipment Date:	19940127
Creation Date:	9/15/1995 0:00:00
Receipt Date:	19940201
Manifest ID:	93052495
Trans EPA ID:	CAD982462871
Trans Name:	Not reported
Trans 2 EPA ID:	Not reported
Trans 2 Name:	Not reported
TSDF EPA ID:	CAD099452708
Trans Name:	Not reported
TSDF Alt EPA ID:	CAD099452708
TSDF Alt Name:	Not reported
Waste Code Description:	221 - Waste oil and mixed oil
RCRA Code:	Not reported
Meth Code:	R01 - Recycler
Quantity Tons:	1.71
Waste Quantity:	450
Quantity Unit:	G
Additional Code 1:	Not reported
Additional Code 2:	Not reported
Additional Code 3:	Not reported
Additional Code 4:	Not reported
Additional Code 5:	Not reported
Additional Info:	
Year:	2012
Gen EPA ID:	CAD981380140

Map ID
Direction
Distance
Elevation

MAP FINDINGS

Site

Database(s)

EDR ID Number
EPA ID Number

CUSTOM PIPE & COUPLING INC (Continued)

1000415900

Shipment Date:	20121105
Creation Date:	4/4/2013 22:15:21
Receipt Date:	20121119
Manifest ID:	010571267JJK
Trans EPA ID:	CAR000175422
Trans Name:	WORLDWIDE RECOVERY SYSTEMS INC
Trans 2 EPA ID:	CAD980585293
Trans 2 Name:	INDUSTRIAL WASTE UTILIZATION
TSDf EPA ID:	AZR000501510
Trans Name:	AA SYDCOL LLC
TSDf Alt EPA ID:	Not reported
TSDf Alt Name:	Not reported
Waste Code Description:	352 - Other organic solids
RCRA Code:	Not reported
Meth Code:	H141 - Storage, Bulking, And/Or Transfer Off Site--No Treatment/Reovery (H010-H129) Or (H131-H135)
Quantity Tons:	0.4
Waste Quantity:	800
Quantity Unit:	P
Additional Code 1:	Not reported
Additional Code 2:	Not reported
Additional Code 3:	Not reported
Additional Code 4:	Not reported
Additional Code 5:	Not reported
Shipment Date:	20121105
Creation Date:	4/4/2013 22:15:21
Receipt Date:	20121119
Manifest ID:	010571267JJK
Trans EPA ID:	CAR000175422
Trans Name:	WORLDWIDE RECOVERY SYSTEMS INC
Trans 2 EPA ID:	CAD980585293
Trans 2 Name:	INDUSTRIAL WASTE UTILIZATION
TSDf EPA ID:	AZR000501510
Trans Name:	AA SYDCOL LLC
TSDf Alt EPA ID:	Not reported
TSDf Alt Name:	Not reported
Waste Code Description:	223 - Unspecified oil-containing waste
RCRA Code:	Not reported
Meth Code:	H141 - Storage, Bulking, And/Or Transfer Off Site--No Treatment/Reovery (H010-H129) Or (H131-H135)
Quantity Tons:	3.60705
Waste Quantity:	865
Quantity Unit:	G
Additional Code 1:	Not reported
Additional Code 2:	Not reported
Additional Code 3:	Not reported
Additional Code 4:	Not reported
Additional Code 5:	Not reported
Shipment Date:	20120912
Creation Date:	3/13/2013 22:15:46
Receipt Date:	20120917
Manifest ID:	010571690JJK
Trans EPA ID:	CAR000175422
Trans Name:	WORLDWIDE RECOVERY SYSTEMS INC
Trans 2 EPA ID:	Not reported

Map ID
Direction
Distance
Elevation

MAP FINDINGS

Site

Database(s)

EDR ID Number
EPA ID Number

CUSTOM PIPE & COUPLING INC (Continued)

1000415900

Trans 2 Name:	Not reported
TSDf EPA ID:	NVT330010000
Trans Name:	US ECOLOGY (BEATTY NV)
TSDf Alt EPA ID:	Not reported
TSDf Alt Name:	Not reported
Waste Code Description:	223 - Unspecified oil-containing waste
RCRA Code:	Not reported
Meth Code:	H039 - Other Recovery Of Reclamation For Reuse Including Acid Regeneration, Organics Recovery Ect
Quantity Tons:	3.02325
Waste Quantity:	725
Quantity Unit:	G
Additional Code 1:	Not reported
Additional Code 2:	Not reported
Additional Code 3:	Not reported
Additional Code 4:	Not reported
Additional Code 5:	Not reported
Shipment Date:	20120912
Creation Date:	3/13/2013 22:15:46
Receipt Date:	20120917
Manifest ID:	010571690JJJ
Trans EPA ID:	CAR000175422
Trans Name:	WORLDWIDE RECOVERY SYSTEMS INC
Trans 2 EPA ID:	Not reported
Trans 2 Name:	Not reported
TSDf EPA ID:	NVT330010000
Trans Name:	US ECOLOGY (BEATTY NV)
TSDf Alt EPA ID:	Not reported
TSDf Alt Name:	Not reported
Waste Code Description:	352 - Other organic solids
RCRA Code:	Not reported
Meth Code:	H132 - Landfill Or Surface Impoundment That Will Be Closed As Landfill(To Include On-Site Treatment And/Or Stabilization)
Quantity Tons:	0.5
Waste Quantity:	1000
Quantity Unit:	P
Additional Code 1:	Not reported
Additional Code 2:	Not reported
Additional Code 3:	Not reported
Additional Code 4:	Not reported
Additional Code 5:	Not reported
Shipment Date:	20120620
Creation Date:	5/21/2013 22:15:15
Receipt Date:	20120627
Manifest ID:	010207492JJJ
Trans EPA ID:	CAR000175422
Trans Name:	WORLDWIDE RECOVERY SYSTEMS INC
Trans 2 EPA ID:	CAD980585293
Trans 2 Name:	INDUSTRIAL WASTE UTILIZATION
TSDf EPA ID:	AZR000501510
Trans Name:	AA SYDCOL LLC
TSDf Alt EPA ID:	Not reported
TSDf Alt Name:	Not reported
Waste Code Description:	352 - Other organic solids
RCRA Code:	Not reported

Map ID
Direction
Distance
Elevation

MAP FINDINGS

Site

Database(s)

EDR ID Number
EPA ID Number

CUSTOM PIPE & COUPLING INC (Continued)

1000415900

Meth Code:	H141 - Storage, Bulking, And/Or Transfer Off Site--No Treatment/Reovery (H010-H129) Or (H131-H135)
Quantity Tons:	0.4
Waste Quantity:	800
Quantity Unit:	P
Additional Code 1:	Not reported
Additional Code 2:	Not reported
Additional Code 3:	Not reported
Additional Code 4:	Not reported
Additional Code 5:	Not reported
Shipment Date:	20120620
Creation Date:	5/21/2013 22:15:15
Receipt Date:	20120627
Manifest ID:	010207492JJK
Trans EPA ID:	CAR000175422
Trans Name:	WORLDWIDE RECOVERY SYSTEMS INC
Trans 2 EPA ID:	CAD980585293
Trans 2 Name:	INDUSTRIAL WASTE UTILIZATION
TSDf EPA ID:	AZR000501510
Trans Name:	AA SYDCOL LLC
TSDf Alt EPA ID:	Not reported
TSDf Alt Name:	Not reported
Waste Code Description:	223 - Unspecified oil-containing waste
RCRA Code:	Not reported
Meth Code:	H141 - Storage, Bulking, And/Or Transfer Off Site--No Treatment/Reovery (H010-H129) Or (H131-H135)
Quantity Tons:	2.3769
Waste Quantity:	570
Quantity Unit:	G
Additional Code 1:	Not reported
Additional Code 2:	Not reported
Additional Code 3:	Not reported
Additional Code 4:	Not reported
Additional Code 5:	Not reported
Shipment Date:	20120507
Creation Date:	5/29/2013 22:15:15
Receipt Date:	20120521
Manifest ID:	009742417JJK
Trans EPA ID:	CAR000175422
Trans Name:	WORLDWIDE RECOVERY SYSTEMS INC
Trans 2 EPA ID:	CAD980585293
Trans 2 Name:	INDUSTRIAL WASTE UTILIZATION
TSDf EPA ID:	AZR000501510
Trans Name:	AA SYDCOL LLC
TSDf Alt EPA ID:	Not reported
TSDf Alt Name:	Not reported
Waste Code Description:	352 - Other organic solids
RCRA Code:	Not reported
Meth Code:	H141 - Storage, Bulking, And/Or Transfer Off Site--No Treatment/Reovery (H010-H129) Or (H131-H135)
Quantity Tons:	0.25
Waste Quantity:	500
Quantity Unit:	P
Additional Code 1:	Not reported
Additional Code 2:	Not reported

Map ID
Direction
Distance
Elevation

MAP FINDINGS

Site

Database(s)

EDR ID Number
EPA ID Number

CUSTOM PIPE & COUPLING INC (Continued)

1000415900

Additional Code 3:	Not reported
Additional Code 4:	Not reported
Additional Code 5:	Not reported
Shipment Date:	20120411
Creation Date:	10/19/2012 22:15:10
Receipt Date:	20120419
Manifest ID:	009742620JJJ
Trans EPA ID:	CAR000175422
Trans Name:	WORLDWIDE RECOVERY SYSTEMS INC
Trans 2 EPA ID:	CAD980585293
Trans 2 Name:	INDUSTRIAL WASTE UTILIZATION
TSD EPA ID:	AZR000501510
Trans Name:	AA SYDCOL LLC
TSD EPA ID:	Not reported
TSD Alt Name:	Not reported
Waste Code Description:	352 - Other organic solids
RCRA Code:	Not reported
Meth Code:	H141 - Storage, Bulking, And/Or Transfer Off Site--No Treatment/Recovery (H010-H129) Or (H131-H135)
Quantity Tons:	0.25
Waste Quantity:	500
Quantity Unit:	P
Additional Code 1:	Not reported
Additional Code 2:	Not reported
Additional Code 3:	Not reported
Additional Code 4:	Not reported
Additional Code 5:	Not reported
Shipment Date:	20120411
Creation Date:	5/25/2012 20:30:28
Receipt Date:	20120411
Manifest ID:	009742630JJJ
Trans EPA ID:	CAR000175422
Trans Name:	WORLDWIDE RECOVERY SYSTEMS INC
Trans 2 EPA ID:	Not reported
Trans 2 Name:	Not reported
TSD EPA ID:	CAD099452708
Trans Name:	INDUSTRIAL SERVICE OIL COMPANY INC
TSD EPA ID:	Not reported
TSD Alt Name:	Not reported
Waste Code Description:	223 - Unspecified oil-containing waste
RCRA Code:	Not reported
Meth Code:	H039 - Other Recovery Of Reclamation For Reuse Including Acid Regeneration, Organics Recovery Ect
Quantity Tons:	3.9615
Waste Quantity:	950
Quantity Unit:	G
Additional Code 1:	Not reported
Additional Code 2:	Not reported
Additional Code 3:	Not reported
Additional Code 4:	Not reported
Additional Code 5:	Not reported
Shipment Date:	20120110
Creation Date:	3/16/2012 20:30:38
Receipt Date:	20120110

Map ID
Direction
Distance
Elevation

MAP FINDINGS

Site

Database(s)

EDR ID Number
EPA ID Number

CUSTOM PIPE & COUPLING INC (Continued)

1000415900

Manifest ID: 008980310JJK
Trans EPA ID: CAR000175422
Trans Name: WORLDWIDE RECOVERY SYSTEMS INC
Trans 2 EPA ID: Not reported
Trans 2 Name: Not reported
TSDF EPA ID: CAD099452708
Trans Name: INDUSTRIAL SERVICE OIL COMPANY INC
TSDF Alt EPA ID: Not reported
TSDF Alt Name: Not reported
Waste Code Description: 223 - Unspecified oil-containing waste
RCRA Code: Not reported
Meth Code: H039 - Other Recovery Of Reclamation For Reuse Including Acid
Regeneration, Organics Recovery Ect
Quantity Tons: 1.668
Waste Quantity: 400
Quantity Unit: G
Additional Code 1: Not reported
Additional Code 2: Not reported
Additional Code 3: Not reported
Additional Code 4: Not reported
Additional Code 5: Not reported

Additional Info:

Year: 2015
Gen EPA ID: CAD981380140

Shipment Date: 20151117
Creation Date: 5/23/2016 18:30:23
Receipt Date: 20151119
Manifest ID: 014563642JJK
Trans EPA ID: CAR000175422
Trans Name: WORLDWIDE RECOVERY SYSTEMS
Trans 2 EPA ID: Not reported
Trans 2 Name: Not reported
TSDF EPA ID: AZR000515924
Trans Name: YUMA YES INC
TSDF Alt EPA ID: Not reported
TSDF Alt Name: Not reported
Waste Code Description: 181 - Other inorganic solid waste Organics
RCRA Code: Not reported
Meth Code: H141 - Storage, Bulking, And/Or Transfer Off Site--No
Treatment/Reovery (H010-H129) Or (H131-H135)
Quantity Tons: 0.2
Waste Quantity: 400
Quantity Unit: P
Additional Code 1: Not reported
Additional Code 2: Not reported
Additional Code 3: Not reported
Additional Code 4: Not reported
Additional Code 5: Not reported

Shipment Date: 20151117
Creation Date: 5/23/2016 18:30:23
Receipt Date: 20151119
Manifest ID: 014563642JJK
Trans EPA ID: CAR000175422
Trans Name: WORLDWIDE RECOVERY SYSTEMS

Map ID
Direction
Distance
Elevation

MAP FINDINGS

Site

Database(s)

EDR ID Number
EPA ID Number

CUSTOM PIPE & COUPLING INC (Continued)

1000415900

Trans 2 EPA ID:	Not reported
Trans 2 Name:	Not reported
TSDF EPA ID:	AZR000515924
Trans Name:	YUMA YES INC
TSDF Alt EPA ID:	Not reported
TSDF Alt Name:	Not reported
Waste Code Description:	352 - Other organic solids
RCRA Code:	Not reported
Meth Code:	H141 - Storage, Bulking, And/Or Transfer Off Site--No Treatment/Reovery (H010-H129) Or (H131-H135)
Quantity Tons:	0.35
Waste Quantity:	700
Quantity Unit:	P
Additional Code 1:	Not reported
Additional Code 2:	Not reported
Additional Code 3:	Not reported
Additional Code 4:	Not reported
Additional Code 5:	Not reported
Shipment Date:	20151117
Creation Date:	5/23/2016 18:30:23
Receipt Date:	20151119
Manifest ID:	014563642JJK
Trans EPA ID:	CAR000175422
Trans Name:	WORLDWIDE RECOVERY SYSTEMS
Trans 2 EPA ID:	Not reported
Trans 2 Name:	Not reported
TSDF EPA ID:	AZR000515924
Trans Name:	YUMA YES INC
TSDF Alt EPA ID:	Not reported
TSDF Alt Name:	Not reported
Waste Code Description:	223 - Unspecified oil-containing waste
RCRA Code:	Not reported
Meth Code:	H141 - Storage, Bulking, And/Or Transfer Off Site--No Treatment/Reovery (H010-H129) Or (H131-H135)
Quantity Tons:	1.1259
Waste Quantity:	270
Quantity Unit:	G
Additional Code 1:	Not reported
Additional Code 2:	Not reported
Additional Code 3:	Not reported
Additional Code 4:	Not reported
Additional Code 5:	Not reported
Shipment Date:	20150929
Creation Date:	2/26/2016 22:15:47
Receipt Date:	20151006
Manifest ID:	014988282JJK
Trans EPA ID:	CAR000175422
Trans Name:	WORLDWIDE RECOVERY SYSTEMS
Trans 2 EPA ID:	Not reported
Trans 2 Name:	Not reported
TSDF EPA ID:	AZR000515924
Trans Name:	YUMA YES INC
TSDF Alt EPA ID:	Not reported
TSDF Alt Name:	Not reported
Waste Code Description:	181 - Other inorganic solid waste Organics

Map ID
Direction
Distance
Elevation

MAP FINDINGS

Site

Database(s)

EDR ID Number
EPA ID Number

CUSTOM PIPE & COUPLING INC (Continued)

1000415900

RCRA Code:	Not reported
Meth Code:	H141 - Storage, Bulking, And/Or Transfer Off Site--No Treatment/Reovery (H010-H129) Or (H131-H135)
Quantity Tons:	0.1
Waste Quantity:	200
Quantity Unit:	P
Additional Code 1:	Not reported
Additional Code 2:	Not reported
Additional Code 3:	Not reported
Additional Code 4:	Not reported
Additional Code 5:	Not reported
Shipment Date:	20150929
Creation Date:	2/26/2016 22:15:47
Receipt Date:	20151006
Manifest ID:	014988282JJK
Trans EPA ID:	CAR000175422
Trans Name:	WORLDWIDE RECOVERY SYSTEMS
Trans 2 EPA ID:	Not reported
Trans 2 Name:	Not reported
TSDf EPA ID:	AZR000515924
Trans Name:	YUMA YES INC
TSDf Alt EPA ID:	Not reported
TSDf Alt Name:	Not reported
Waste Code Description:	352 - Other organic solids
RCRA Code:	Not reported
Meth Code:	H141 - Storage, Bulking, And/Or Transfer Off Site--No Treatment/Reovery (H010-H129) Or (H131-H135)
Quantity Tons:	0.125
Waste Quantity:	250
Quantity Unit:	P
Additional Code 1:	Not reported
Additional Code 2:	Not reported
Additional Code 3:	Not reported
Additional Code 4:	Not reported
Additional Code 5:	Not reported
Shipment Date:	20150929
Creation Date:	2/26/2016 22:15:47
Receipt Date:	20151006
Manifest ID:	014988282JJK
Trans EPA ID:	CAR000175422
Trans Name:	WORLDWIDE RECOVERY SYSTEMS
Trans 2 EPA ID:	Not reported
Trans 2 Name:	Not reported
TSDf EPA ID:	AZR000515924
Trans Name:	YUMA YES INC
TSDf Alt EPA ID:	Not reported
TSDf Alt Name:	Not reported
Waste Code Description:	223 - Unspecified oil-containing waste
RCRA Code:	Not reported
Meth Code:	H141 - Storage, Bulking, And/Or Transfer Off Site--No Treatment/Reovery (H010-H129) Or (H131-H135)
Quantity Tons:	2.2935
Waste Quantity:	550
Quantity Unit:	G
Additional Code 1:	Not reported

Map ID
Direction
Distance
Elevation

MAP FINDINGS

Site

Database(s)

EDR ID Number
EPA ID Number

CUSTOM PIPE & COUPLING INC (Continued)

1000415900

Additional Code 2:	Not reported
Additional Code 3:	Not reported
Additional Code 4:	Not reported
Additional Code 5:	Not reported
Shipment Date:	20150826
Creation Date:	2/10/2016 22:15:22
Receipt Date:	20150831
Manifest ID:	014561454JJK
Trans EPA ID:	CAR000175422
Trans Name:	WORLDWIDE RECOVERY SYSTEMS
Trans 2 EPA ID:	Not reported
Trans 2 Name:	Not reported
TSDf EPA ID:	AZR000515924
Trans Name:	YUMA YES INC
TSDf Alt EPA ID:	Not reported
TSDf Alt Name:	Not reported
Waste Code Description:	223 - Unspecified oil-containing waste
RCRA Code:	Not reported
Meth Code:	H141 - Storage, Bulking, And/Or Transfer Off Site--No Treatment/Reovery (H010-H129) Or (H131-H135)
Quantity Tons:	1.14675
Waste Quantity:	275
Quantity Unit:	G
Additional Code 1:	Not reported
Additional Code 2:	Not reported
Additional Code 3:	Not reported
Additional Code 4:	Not reported
Additional Code 5:	Not reported
Shipment Date:	20150720
Creation Date:	9/4/2015 22:15:45
Receipt Date:	20150720
Manifest ID:	014327838JJK
Trans EPA ID:	CAR000175422
Trans Name:	WORLDWIDE RECOVERY SYSTEMS
Trans 2 EPA ID:	Not reported
Trans 2 Name:	Not reported
TSDf EPA ID:	CAD008302903
Trans Name:	VEOLIA ES TECHNICAL SOLUTIONS LLC -AZUSA
TSDf Alt EPA ID:	Not reported
TSDf Alt Name:	Not reported
Waste Code Description:	223 - Unspecified oil-containing waste
RCRA Code:	Not reported
Meth Code:	H020 - Solvents Recovery
Quantity Tons:	1.8765
Waste Quantity:	450
Quantity Unit:	G
Additional Code 1:	Not reported
Additional Code 2:	Not reported
Additional Code 3:	Not reported
Additional Code 4:	Not reported
Additional Code 5:	Not reported
Shipment Date:	20150717
Creation Date:	2/4/2016 22:15:46
Receipt Date:	20150722

Map ID
Direction
Distance
Elevation

MAP FINDINGS

Site

Database(s)

EDR ID Number
EPA ID Number

CUSTOM PIPE & COUPLING INC (Continued)

1000415900

Manifest ID: 014327840JJK
Trans EPA ID: CAR000175422
Trans Name: WORLDWIDE RECOVERY SYSTEMS
Trans 2 EPA ID: Not reported
Trans 2 Name: Not reported
TSDF EPA ID: AZR000515924
Trans Name: YUMA YES INC
TSDF Alt EPA ID: Not reported
TSDF Alt Name: Not reported
Waste Code Description: 223 - Unspecified oil-containing waste
RCRA Code: Not reported
Meth Code: H141 - Storage, Bulking, And/Or Transfer Off Site--No Treatment/Reovery (H010-H129) Or (H131-H135)

Quantity Tons: 2.2935
Waste Quantity: 550
Quantity Unit: G
Additional Code 1: Not reported
Additional Code 2: Not reported
Additional Code 3: Not reported
Additional Code 4: Not reported
Additional Code 5: Not reported

Shipment Date: 20150717
Creation Date: 2/4/2016 22:15:46
Receipt Date: 20150722
Manifest ID: 014327840JJK
Trans EPA ID: CAR000175422
Trans Name: WORLDWIDE RECOVERY SYSTEMS
Trans 2 EPA ID: Not reported
Trans 2 Name: Not reported
TSDF EPA ID: AZR000515924
Trans Name: YUMA YES INC
TSDF Alt EPA ID: Not reported
TSDF Alt Name: Not reported
Waste Code Description: 181 - Other inorganic solid waste Organics
RCRA Code: Not reported
Meth Code: H141 - Storage, Bulking, And/Or Transfer Off Site--No Treatment/Reovery (H010-H129) Or (H131-H135)

Quantity Tons: 0.2
Waste Quantity: 400
Quantity Unit: P
Additional Code 1: Not reported
Additional Code 2: Not reported
Additional Code 3: Not reported
Additional Code 4: Not reported
Additional Code 5: Not reported

Additional Info:

Year: 2003
Gen EPA ID: CAD981380140

Shipment Date: 20031217
Creation Date: 8/13/2004 7:53:20
Receipt Date: 20031219
Manifest ID: 23482309
Trans EPA ID: CA0000970392
Trans Name: ENVIRONMENTAL RECOVERY SERVICES INC

Map ID
Direction
Distance
Elevation

MAP FINDINGS

Site

Database(s)

EDR ID Number
EPA ID Number

CUSTOM PIPE & COUPLING INC (Continued)

1000415900

Trans 2 EPA ID:	Not reported
Trans 2 Name:	Not reported
TSDF EPA ID:	CAT080033681
Trans Name:	DK ENVIRONMENTAL
TSDF Alt EPA ID:	CAT080033681
TSDF Alt Name:	Not reported
Waste Code Description:	352 - Other organic solids
RCRA Code:	Not reported
Meth Code:	R01 - Recycler
Quantity Tons:	0.5
Waste Quantity:	1000
Quantity Unit:	P
Additional Code 1:	Not reported
Additional Code 2:	Not reported
Additional Code 3:	Not reported
Additional Code 4:	Not reported
Additional Code 5:	Not reported
Shipment Date:	20031217
Creation Date:	8/12/2004 8:09:46
Receipt Date:	20031219
Manifest ID:	23482308
Trans EPA ID:	CA0000970392
Trans Name:	ENVIRONMENTAL RECOVERY SERVICES INC
Trans 2 EPA ID:	Not reported
Trans 2 Name:	Not reported
TSDF EPA ID:	CAT080013352
Trans Name:	DEMENNO KERDOON
TSDF Alt EPA ID:	CAT080013352
TSDF Alt Name:	Not reported
Waste Code Description:	222 - Oil/water separation sludge
RCRA Code:	Not reported
Meth Code:	R01 - Recycler
Quantity Tons:	2.2935
Waste Quantity:	550
Quantity Unit:	G
Additional Code 1:	Not reported
Additional Code 2:	Not reported
Additional Code 3:	Not reported
Additional Code 4:	Not reported
Additional Code 5:	Not reported
Shipment Date:	20031007
Creation Date:	8/20/2004 8:27:39
Receipt Date:	20031010
Manifest ID:	22775249
Trans EPA ID:	CA0000970392
Trans Name:	ENVIRONMENTAL RECOVERY SERVICES INC
Trans 2 EPA ID:	Not reported
Trans 2 Name:	Not reported
TSDF EPA ID:	CAT080013352
Trans Name:	DEMENNO KERDOON
TSDF Alt EPA ID:	CAT080013352
TSDF Alt Name:	Not reported
Waste Code Description:	222 - Oil/water separation sludge
RCRA Code:	Not reported
Meth Code:	R01 - Recycler

Map ID
Direction
Distance
Elevation

MAP FINDINGS

Site

Database(s)

EDR ID Number
EPA ID Number

CUSTOM PIPE & COUPLING INC (Continued)

1000415900

Quantity Tons:	2.7522
Waste Quantity:	660
Quantity Unit:	G
Additional Code 1:	Not reported
Additional Code 2:	Not reported
Additional Code 3:	Not reported
Additional Code 4:	Not reported
Additional Code 5:	Not reported
Shipment Date:	20030718
Creation Date:	7/28/2004 10:47:10
Receipt Date:	20030722
Manifest ID:	22861820
Trans EPA ID:	CA0000970392
Trans Name:	Not reported
Trans 2 EPA ID:	Not reported
Trans 2 Name:	Not reported
TSDF EPA ID:	CAT080013352
Trans Name:	Not reported
TSDF Alt EPA ID:	CAT080013352
TSDF Alt Name:	Not reported
Waste Code Description:	222 - Oil/water separation sludge
RCRA Code:	Not reported
Meth Code:	R01 - Recycler
Quantity Tons:	2.18925
Waste Quantity:	525
Quantity Unit:	G
Additional Code 1:	Not reported
Additional Code 2:	Not reported
Additional Code 3:	Not reported
Additional Code 4:	Not reported
Additional Code 5:	Not reported
Shipment Date:	20030718
Creation Date:	7/28/2004 10:45:53
Receipt Date:	20030722
Manifest ID:	22861821
Trans EPA ID:	CA0000970392
Trans Name:	Not reported
Trans 2 EPA ID:	Not reported
Trans 2 Name:	Not reported
TSDF EPA ID:	CAT080033681
Trans Name:	Not reported
TSDF Alt EPA ID:	CAT080033681
TSDF Alt Name:	Not reported
Waste Code Description:	352 - Other organic solids
RCRA Code:	Not reported
Meth Code:	R01 - Recycler
Quantity Tons:	0.45
Waste Quantity:	900
Quantity Unit:	P
Additional Code 1:	Not reported
Additional Code 2:	Not reported
Additional Code 3:	Not reported
Additional Code 4:	Not reported
Additional Code 5:	Not reported

Map ID
Direction
Distance
Elevation

MAP FINDINGS

Site

Database(s)

EDR ID Number
EPA ID Number

CUSTOM PIPE & COUPLING INC (Continued)

1000415900

Shipment Date:	20030421
Creation Date:	6/23/2004 9:59:25
Receipt Date:	20030423
Manifest ID:	22496058
Trans EPA ID:	CA0000970392
Trans Name:	Not reported
Trans 2 EPA ID:	Not reported
Trans 2 Name:	Not reported
TSDF EPA ID:	CAT080033681
Trans Name:	Not reported
TSDF Alt EPA ID:	CAT080033681
TSDF Alt Name:	Not reported
Waste Code Description:	352 - Other organic solids
RCRA Code:	Not reported
Meth Code:	R01 - Recycler
Quantity Tons:	0.6
Waste Quantity:	1200
Quantity Unit:	P
Additional Code 1:	Not reported
Additional Code 2:	Not reported
Additional Code 3:	Not reported
Additional Code 4:	Not reported
Additional Code 5:	Not reported
Shipment Date:	20030421
Creation Date:	9/2/2003 18:30:58
Receipt Date:	20030430
Manifest ID:	22496057
Trans EPA ID:	CA0000970392
Trans Name:	Not reported
Trans 2 EPA ID:	Not reported
Trans 2 Name:	Not reported
TSDF EPA ID:	CAT080013352
Trans Name:	Not reported
TSDF Alt EPA ID:	CAT080013352
TSDF Alt Name:	Not reported
Waste Code Description:	222 - Oil/water separation sludge
RCRA Code:	Not reported
Meth Code:	R01 - Recycler
Quantity Tons:	2.2935
Waste Quantity:	550
Quantity Unit:	G
Additional Code 1:	Not reported
Additional Code 2:	Not reported
Additional Code 3:	Not reported
Additional Code 4:	Not reported
Additional Code 5:	Not reported
Shipment Date:	20030207
Creation Date:	5/19/2003 18:32:02
Receipt Date:	20020214
Manifest ID:	22564505
Trans EPA ID:	CA0000970392
Trans Name:	Not reported
Trans 2 EPA ID:	Not reported
Trans 2 Name:	Not reported
TSDF EPA ID:	CAT080013352

Map ID
Direction
Distance
Elevation

MAP FINDINGS

Site

Database(s)

EDR ID Number
EPA ID Number

CUSTOM PIPE & COUPLING INC (Continued)

1000415900

Trans Name: Not reported
TSDF Alt EPA ID: CAT080013352
TSDF Alt Name: Not reported
Waste Code Description: 222 - Oil/water separation sludge
RCRA Code: Not reported
Meth Code: R01 - Recycler
Quantity Tons: 2.2935
Waste Quantity: 550
Quantity Unit: G
Additional Code 1: Not reported
Additional Code 2: Not reported
Additional Code 3: Not reported
Additional Code 4: Not reported
Additional Code 5: Not reported

Additional Info:

Year: 1999
Gen EPA ID: CAD981380140

Shipment Date: 19991228
Creation Date: 2/28/2000 0:00:00
Receipt Date: 20000104
Manifest ID: 98057623
Trans EPA ID: CAL000159447
Trans Name: Not reported
Trans 2 EPA ID: Not reported
Trans 2 Name: Not reported
TSDF EPA ID: CAT080025711
Trans Name: Not reported
TSDF Alt EPA ID: CAT080025711
TSDF Alt Name: Not reported
Waste Code Description: 221 - Waste oil and mixed oil
RCRA Code: Not reported
Meth Code: H01 - Transfer Station
Quantity Tons: 2.394
Waste Quantity: 630
Quantity Unit: G
Additional Code 1: Not reported
Additional Code 2: Not reported
Additional Code 3: Not reported
Additional Code 4: Not reported
Additional Code 5: Not reported

Shipment Date: 19991116
Creation Date: 1/19/2000 0:00:00
Receipt Date: 19991119
Manifest ID: 98057612
Trans EPA ID: CAL000159447
Trans Name: Not reported
Trans 2 EPA ID: Not reported
Trans 2 Name: Not reported
TSDF EPA ID: CAT080025711
Trans Name: Not reported
TSDF Alt EPA ID: CAT080025711
TSDF Alt Name: Not reported
Waste Code Description: 221 - Waste oil and mixed oil
RCRA Code: Not reported

Map ID
Direction
Distance
Elevation

MAP FINDINGS

Site

Database(s)

EDR ID Number
EPA ID Number

CUSTOM PIPE & COUPLING INC (Continued)

1000415900

Meth Code:	H01 - Transfer Station
Quantity Tons:	2.85
Waste Quantity:	750
Quantity Unit:	G
Additional Code 1:	Not reported
Additional Code 2:	Not reported
Additional Code 3:	Not reported
Additional Code 4:	Not reported
Additional Code 5:	Not reported
Shipment Date:	19990917
Creation Date:	11/16/1999 0:00:00
Receipt Date:	19990921
Manifest ID:	99453254
Trans EPA ID:	CAL000159447
Trans Name:	Not reported
Trans 2 EPA ID:	Not reported
Trans 2 Name:	Not reported
TSDf EPA ID:	CAD028409019
Trans Name:	Not reported
TSDf Alt EPA ID:	CAD028409019
TSDf Alt Name:	Not reported
Waste Code Description:	134 - Aqueous solution with <10% total organic residues
RCRA Code:	Not reported
Meth Code:	T01 - Treatment, Tank
Quantity Tons:	3.948
Waste Quantity:	940
Quantity Unit:	G
Additional Code 1:	Not reported
Additional Code 2:	Not reported
Additional Code 3:	Not reported
Additional Code 4:	Not reported
Additional Code 5:	Not reported
Shipment Date:	19990907
Creation Date:	10/26/1999 0:00:00
Receipt Date:	19990910
Manifest ID:	99453246
Trans EPA ID:	CAL000159447
Trans Name:	Not reported
Trans 2 EPA ID:	Not reported
Trans 2 Name:	Not reported
TSDf EPA ID:	CAT080025711
Trans Name:	Not reported
TSDf Alt EPA ID:	Not reported
TSDf Alt Name:	Not reported
Waste Code Description:	221 - Waste oil and mixed oil
RCRA Code:	Not reported
Meth Code:	H01 - Transfer Station
Quantity Tons:	2.356
Waste Quantity:	620
Quantity Unit:	G
Additional Code 1:	Not reported
Additional Code 2:	Not reported
Additional Code 3:	Not reported
Additional Code 4:	Not reported
Additional Code 5:	Not reported

Map ID
Direction
Distance
Elevation

MAP FINDINGS

Site

Database(s)

EDR ID Number
EPA ID Number

CUSTOM PIPE & COUPLING INC (Continued)

1000415900

Shipment Date: 19990902
Creation Date: 10/26/1999 0:00:00
Receipt Date: 19990904
Manifest ID: 99453243
Trans EPA ID: CAL000159447
Trans Name: Not reported
Trans 2 EPA ID: Not reported
Trans 2 Name: Not reported
TSDF EPA ID: CAT080025711
Trans Name: Not reported
TSDF Alt EPA ID: Not reported
TSDF Alt Name: Not reported
Waste Code Description: 221 - Waste oil and mixed oil
RCRA Code: Not reported
Meth Code: H01 - Transfer Station
Quantity Tons: 3.99
Waste Quantity: 1050
Quantity Unit: G
Additional Code 1: Not reported
Additional Code 2: Not reported
Additional Code 3: Not reported
Additional Code 4: Not reported
Additional Code 5: Not reported

Shipment Date: 19990805
Creation Date: 9/23/1999 0:00:00
Receipt Date: 19990809
Manifest ID: 99453215
Trans EPA ID: CAL000159947
Trans Name: Not reported
Trans 2 EPA ID: Not reported
Trans 2 Name: Not reported
TSDF EPA ID: CAT080025711
Trans Name: Not reported
TSDF Alt EPA ID: CAT080025711
TSDF Alt Name: Not reported
Waste Code Description: 221 - Waste oil and mixed oil
RCRA Code: Not reported
Meth Code: H01 - Transfer Station
Quantity Tons: 3.42
Waste Quantity: 900
Quantity Unit: G
Additional Code 1: Not reported
Additional Code 2: Not reported
Additional Code 3: Not reported
Additional Code 4: Not reported
Additional Code 5: Not reported

Shipment Date: 19990527
Creation Date: 7/30/1999 0:00:00
Receipt Date: 19990604
Manifest ID: 98057977
Trans EPA ID: CAL000159447
Trans Name: Not reported
Trans 2 EPA ID: Not reported
Trans 2 Name: Not reported
TSDF EPA ID: CAT080025711

Map ID
Direction
Distance
Elevation

MAP FINDINGS

Site

Database(s)

EDR ID Number
EPA ID Number

CUSTOM PIPE & COUPLING INC (Continued)

1000415900

Trans Name: Not reported
TSDF Alt EPA ID: Not reported
TSDF Alt Name: Not reported
Waste Code Description: 221 - Waste oil and mixed oil
RCRA Code: Not reported
Meth Code: H01 - Transfer Station
Quantity Tons: 1.9
Waste Quantity: 500
Quantity Unit: G
Additional Code 1: Not reported
Additional Code 2: Not reported
Additional Code 3: Not reported
Additional Code 4: Not reported
Additional Code 5: Not reported

Shipment Date: 19990526
Creation Date: 7/13/1999 0:00:00
Receipt Date: 19990526
Manifest ID: 98057985
Trans EPA ID: CAL000159447
Trans Name: Not reported
Trans 2 EPA ID: Not reported
Trans 2 Name: Not reported
TSDF EPA ID: CAT080025711
Trans Name: Not reported
TSDF Alt EPA ID: Not reported
TSDF Alt Name: Not reported
Waste Code Description: 221 - Waste oil and mixed oil
RCRA Code: Not reported
Meth Code: H01 - Transfer Station
Quantity Tons: 4.712
Waste Quantity: 1240
Quantity Unit: G
Additional Code 1: Not reported
Additional Code 2: Not reported
Additional Code 3: Not reported
Additional Code 4: Not reported
Additional Code 5: Not reported

Shipment Date: 19990308
Creation Date: 5/17/1999 0:00:00
Receipt Date: 19990311
Manifest ID: 98057882
Trans EPA ID: CAL000159447
Trans Name: Not reported
Trans 2 EPA ID: Not reported
Trans 2 Name: Not reported
TSDF EPA ID: CAT080025711
Trans Name: Not reported
TSDF Alt EPA ID: CAT080025711
TSDF Alt Name: Not reported
Waste Code Description: 221 - Waste oil and mixed oil
RCRA Code: Not reported
Meth Code: R01 - Recycler
Quantity Tons: 3.42
Waste Quantity: 900
Quantity Unit: G

Map ID
Direction
Distance
Elevation

MAP FINDINGS

Site

Database(s)

EDR ID Number
EPA ID Number

CUSTOM PIPE & COUPLING INC (Continued)

1000415900

Additional Code 1: Not reported
Additional Code 2: Not reported
Additional Code 3: Not reported
Additional Code 4: Not reported
Additional Code 5: Not reported

Additional Info:

Year: 1997
Gen EPA ID: CAD981380140

Shipment Date: 19971205
Creation Date: 3/31/1998 0:00:00
Receipt Date: 19971210
Manifest ID: 96887035
Trans EPA ID: CAL000159447
Trans Name: Not reported
Trans 2 EPA ID: Not reported
Trans 2 Name: Not reported
TSDF EPA ID: CAD089446710
Trans Name: Not reported
TSDF Alt EPA ID: CAD089446710
TSDF Alt Name: Not reported
Waste Code Description: 221 - Waste oil and mixed oil
RCRA Code: Not reported
Meth Code: H01 - Transfer Station
Quantity Tons: 0.75
Waste Quantity: 1500
Quantity Unit: P
Additional Code 1: Not reported
Additional Code 2: Not reported
Additional Code 3: Not reported
Additional Code 4: Not reported
Additional Code 5: Not reported

Shipment Date: 19971204
Creation Date: 7/23/1998 0:00:00
Receipt Date: 19971209
Manifest ID: 96887034
Trans EPA ID: CAL000158447
Trans Name: Not reported
Trans 2 EPA ID: Not reported
Trans 2 Name: Not reported
TSDF EPA ID: CAT080025711
Trans Name: Not reported
TSDF Alt EPA ID: CAT080025711
TSDF Alt Name: Not reported
Waste Code Description: 221 - Waste oil and mixed oil
RCRA Code: Not reported
Meth Code: R01 - Recycler
Quantity Tons: 2.584
Waste Quantity: 680
Quantity Unit: G
Additional Code 1: Not reported
Additional Code 2: Not reported
Additional Code 3: Not reported
Additional Code 4: Not reported
Additional Code 5: Not reported

Map ID
Direction
Distance
Elevation

MAP FINDINGS

Site

Database(s)

EDR ID Number
EPA ID Number

CUSTOM PIPE & COUPLING INC (Continued)

1000415900

Shipment Date: 19971024
Creation Date: 7/23/1998 0:00:00
Receipt Date: 19971028
Manifest ID: 96886946
Trans EPA ID: CAL000159447
Trans Name: Not reported
Trans 2 EPA ID: Not reported
Trans 2 Name: Not reported
TSDF EPA ID: CAD089446710
Trans Name: Not reported
TSDF Alt EPA ID: CAD089446710
TSDF Alt Name: Not reported
Waste Code Description: 352 - Other organic solids
RCRA Code: Not reported
Meth Code: H01 - Transfer Station
Quantity Tons: 1
Waste Quantity: 2000
Quantity Unit: P
Additional Code 1: Not reported
Additional Code 2: Not reported
Additional Code 3: Not reported
Additional Code 4: Not reported
Additional Code 5: Not reported

Shipment Date: 19971024
Creation Date: 7/23/1998 0:00:00
Receipt Date: 19971028
Manifest ID: 96886946
Trans EPA ID: CAL000159447
Trans Name: Not reported
Trans 2 EPA ID: Not reported
Trans 2 Name: Not reported
TSDF EPA ID: CAD089446710
Trans Name: Not reported
TSDF Alt EPA ID: CAD089446710
TSDF Alt Name: Not reported
Waste Code Description: 352 - Other organic solids
RCRA Code: Not reported
Meth Code: H01 - Transfer Station
Quantity Tons: 0.75
Waste Quantity: 1500
Quantity Unit: P
Additional Code 1: Not reported
Additional Code 2: Not reported
Additional Code 3: Not reported
Additional Code 4: Not reported
Additional Code 5: Not reported

Shipment Date: 19971024
Creation Date: 7/23/1998 0:00:00
Receipt Date: 19971103
Manifest ID: 96886945
Trans EPA ID: CAL000159447
Trans Name: Not reported
Trans 2 EPA ID: Not reported
Trans 2 Name: Not reported
TSDF EPA ID: CAT080025711

Map ID
Direction
Distance
Elevation

MAP FINDINGS

Site

Database(s)

EDR ID Number
EPA ID Number

CUSTOM PIPE & COUPLING INC (Continued)

1000415900

Trans Name: Not reported
TSDF Alt EPA ID: CAT080025711
TSDF Alt Name: Not reported
Waste Code Description: 221 - Waste oil and mixed oil
RCRA Code: Not reported
Meth Code: R01 - Recycler
Quantity Tons: 2.052
Waste Quantity: 540
Quantity Unit: G
Additional Code 1: Not reported
Additional Code 2: Not reported
Additional Code 3: Not reported
Additional Code 4: Not reported
Additional Code 5: Not reported

Shipment Date: 19970922
Creation Date: 3/18/1998 0:00:00
Receipt Date: 19970924
Manifest ID: 95483137
Trans EPA ID: CAL000159447
Trans Name: Not reported
Trans 2 EPA ID: Not reported
Trans 2 Name: Not reported
TSDF EPA ID: CAT080025711
Trans Name: Not reported
TSDF Alt EPA ID: Not reported
TSDF Alt Name: Not reported
Waste Code Description: 221 - Waste oil and mixed oil
RCRA Code: Not reported
Meth Code: - Not reported
Quantity Tons: 1.71
Waste Quantity: 450
Quantity Unit: G
Additional Code 1: Not reported
Additional Code 2: Not reported
Additional Code 3: Not reported
Additional Code 4: Not reported
Additional Code 5: Not reported

Shipment Date: 19970808
Creation Date: 7/23/1998 0:00:00
Receipt Date: 19970811
Manifest ID: 96886874
Trans EPA ID: CAL000159447
Trans Name: Not reported
Trans 2 EPA ID: Not reported
Trans 2 Name: Not reported
TSDF EPA ID: CAT080025711
Trans Name: Not reported
TSDF Alt EPA ID: CAT080025711
TSDF Alt Name: Not reported
Waste Code Description: - Not reported
RCRA Code: Not reported
Meth Code: - Not reported
Quantity Tons: 1.251
Waste Quantity: 300
Quantity Unit: G

Map ID
Direction
Distance
Elevation

MAP FINDINGS

Site

Database(s)

EDR ID Number
EPA ID Number

CUSTOM PIPE & COUPLING INC (Continued)

1000415900

Additional Code 1:	Not reported
Additional Code 2:	Not reported
Additional Code 3:	Not reported
Additional Code 4:	Not reported
Additional Code 5:	Not reported
Shipment Date:	19970808
Creation Date:	7/23/1998 0:00:00
Receipt Date:	19970811
Manifest ID:	96886874
Trans EPA ID:	CAL000159447
Trans Name:	Not reported
Trans 2 EPA ID:	Not reported
Trans 2 Name:	Not reported
TSDF EPA ID:	CAT080025711
Trans Name:	Not reported
TSDF Alt EPA ID:	CAT080025711
TSDF Alt Name:	Not reported
Waste Code Description:	221 - Waste oil and mixed oil
RCRA Code:	Not reported
Meth Code:	R01 - Recycler
Quantity Tons:	1.197
Waste Quantity:	315
Quantity Unit:	G
Additional Code 1:	Not reported
Additional Code 2:	Not reported
Additional Code 3:	Not reported
Additional Code 4:	Not reported
Additional Code 5:	Not reported
Shipment Date:	19970701
Creation Date:	12/4/1997 0:00:00
Receipt Date:	19970701
Manifest ID:	96886921
Trans EPA ID:	CAL000159447
Trans Name:	Not reported
Trans 2 EPA ID:	Not reported
Trans 2 Name:	Not reported
TSDF EPA ID:	CAD089446710
Trans Name:	Not reported
TSDF Alt EPA ID:	Not reported
TSDF Alt Name:	Not reported
Waste Code Description:	491 - Unspecified sludge waste
RCRA Code:	Not reported
Meth Code:	H01 - Transfer Station
Quantity Tons:	0.25
Waste Quantity:	500
Quantity Unit:	P
Additional Code 1:	Not reported
Additional Code 2:	Not reported
Additional Code 3:	Not reported
Additional Code 4:	Not reported
Additional Code 5:	Not reported
Shipment Date:	19970701
Creation Date:	12/4/1997 0:00:00
Receipt Date:	19970701

Map ID
Direction
Distance
Elevation

MAP FINDINGS

Site

Database(s)

EDR ID Number
EPA ID Number

CUSTOM PIPE & COUPLING INC (Continued)

1000415900

Manifest ID: 96886920
Trans EPA ID: CAL000159447
Trans Name: Not reported
Trans 2 EPA ID: Not reported
Trans 2 Name: Not reported
TSDF EPA ID: CAD089446710
Trans Name: Not reported
TSDF Alt EPA ID: Not reported
TSDF Alt Name: Not reported
Waste Code Description: 352 - Other organic solids
RCRA Code: Not reported
Meth Code: H01 - Transfer Station
Quantity Tons: 0.25
Waste Quantity: 500
Quantity Unit: P
Additional Code 1: Not reported
Additional Code 2: Not reported
Additional Code 3: Not reported
Additional Code 4: Not reported
Additional Code 5: Not reported

Additional Info:

Year: 2005
Gen EPA ID: CAD981380140

Shipment Date: 20051222
Creation Date: 3/22/2006 18:32:45
Receipt Date: 20051227
Manifest ID: 24793742
Trans EPA ID: CAL000827879
Trans Name: AMBERWICK CORPORATION
Trans 2 EPA ID: Not reported
Trans 2 Name: Not reported
TSDF EPA ID: CAD981696420
Trans Name: EVERGREEN
TSDF Alt EPA ID: CAD981696420
TSDF Alt Name: Not reported
Waste Code Description: 223 - Unspecified oil-containing waste
RCRA Code: Not reported
Meth Code: H01 - Transfer Station
Quantity Tons: 3.06495
Waste Quantity: 735
Quantity Unit: G
Additional Code 1: Not reported
Additional Code 2: Not reported
Additional Code 3: Not reported
Additional Code 4: Not reported
Additional Code 5: Not reported

Shipment Date: 20051016
Creation Date: 6/29/2007 18:30:27
Receipt Date: 20061026
Manifest ID: 002259769JJK
Trans EPA ID: CAL000278554
Trans Name: INTERSTATE PUMPING COMPANY
Trans 2 EPA ID: CAD980585293
Trans 2 Name: INDUSTRIAL WASTE UTILIZATION

Map ID
Direction
Distance
Elevation

MAP FINDINGS

Site

Database(s)

EDR ID Number
EPA ID Number

CUSTOM PIPE & COUPLING INC (Continued)

1000415900

TSDf EPA ID:	AZR000501510
Trans Name:	AA SYDCOL LLC
TSDf Alt EPA ID:	Not reported
TSDf Alt Name:	Not reported
Waste Code Description:	223 - Unspecified oil-containing waste
RCRA Code:	Not reported
Meth Code:	H141 - Storage, Bulking, And/Or Transfer Off Site--No Treatment/Reovery (H010-H129) Or (H131-H135)
Quantity Tons:	1.4178
Waste Quantity:	340
Quantity Unit:	G
Additional Code 1:	Not reported
Additional Code 2:	Not reported
Additional Code 3:	Not reported
Additional Code 4:	Not reported
Additional Code 5:	Not reported
Shipment Date:	20050603
Creation Date:	9/15/2005 18:32:02
Receipt Date:	20050609
Manifest ID:	24512854
Trans EPA ID:	CA0000970392
Trans Name:	ENVIRONMENTAL RECOVERY SERVICES INC
Trans 2 EPA ID:	Not reported
Trans 2 Name:	Not reported
TSDf EPA ID:	CAT080013352
Trans Name:	DEMENNO KERDOON
TSDf Alt EPA ID:	CAT080013352
TSDf Alt Name:	Not reported
Waste Code Description:	223 - Unspecified oil-containing waste
RCRA Code:	Not reported
Meth Code:	R01 - Recycler
Quantity Tons:	2.2935
Waste Quantity:	550
Quantity Unit:	G
Additional Code 1:	Not reported
Additional Code 2:	Not reported
Additional Code 3:	Not reported
Additional Code 4:	Not reported
Additional Code 5:	Not reported
Shipment Date:	20050603
Creation Date:	9/15/2005 18:32:02
Receipt Date:	20050607
Manifest ID:	24512855
Trans EPA ID:	CA0000970392
Trans Name:	ENVIRONMENTAL RECOVERY SERVICES INC
Trans 2 EPA ID:	Not reported
Trans 2 Name:	Not reported
TSDf EPA ID:	CAT080033681
Trans Name:	DK ENVIRONMENTAL
TSDf Alt EPA ID:	CAT080033681
TSDf Alt Name:	Not reported
Waste Code Description:	352 - Other organic solids
RCRA Code:	Not reported
Meth Code:	R01 - Recycler
Quantity Tons:	0.4

Map ID
Direction
Distance
Elevation

MAP FINDINGS

Site

Database(s)

EDR ID Number
EPA ID Number

CUSTOM PIPE & COUPLING INC (Continued)

1000415900

Waste Quantity:	800
Quantity Unit:	P
Additional Code 1:	Not reported
Additional Code 2:	Not reported
Additional Code 3:	Not reported
Additional Code 4:	Not reported
Additional Code 5:	Not reported
Shipment Date:	20050413
Creation Date:	7/28/2005 18:30:54
Receipt Date:	20050418
Manifest ID:	24403014
Trans EPA ID:	CA0000970392
Trans Name:	ENVIRONMENTAL RECOVERY SERVICES INC
Trans 2 EPA ID:	Not reported
Trans 2 Name:	Not reported
TSD EPA ID:	CAT080013352
Trans Name:	DEMENNO KERDOON
TSD EPA ID:	CAT080013352
TSD Name:	Not reported
Waste Code Description:	223 - Unspecified oil-containing waste
RCRA Code:	NONE
Meth Code:	R01 - Recycler
Quantity Tons:	1.14675
Waste Quantity:	275
Quantity Unit:	G
Additional Code 1:	Not reported
Additional Code 2:	Not reported
Additional Code 3:	Not reported
Additional Code 4:	Not reported
Additional Code 5:	Not reported
Shipment Date:	20050207
Creation Date:	5/29/2005 18:30:53
Receipt Date:	20050209
Manifest ID:	24401213
Trans EPA ID:	CA0000970392
Trans Name:	ENVIRONMENTAL RECOVERY SERVICES INC
Trans 2 EPA ID:	Not reported
Trans 2 Name:	Not reported
TSD EPA ID:	CAT080033681
Trans Name:	DK ENVIRONMENTAL
TSD EPA ID:	CAT080033681
TSD Name:	Not reported
Waste Code Description:	352 - Other organic solids
RCRA Code:	NONE
Meth Code:	R01 - Recycler
Quantity Tons:	0.75
Waste Quantity:	1500
Quantity Unit:	P
Additional Code 1:	Not reported
Additional Code 2:	Not reported
Additional Code 3:	Not reported
Additional Code 4:	Not reported
Additional Code 5:	Not reported
Shipment Date:	20050207

Map ID
Direction
Distance
Elevation

MAP FINDINGS

Site

Database(s)

EDR ID Number
EPA ID Number

CUSTOM PIPE & COUPLING INC (Continued)

1000415900

Creation Date: 4/29/2005 11:28:07
Receipt Date: 20050214
Manifest ID: 24401212
Trans EPA ID: CA0000970392
Trans Name: ENVIRONMENTAL RECOVERY SERVICES INC
Trans 2 EPA ID: Not reported
Trans 2 Name: Not reported
TSDf EPA ID: CAT080013352
Trans Name: DEMENNO KERDOON
TSDf Alt EPA ID: CAT080013352
TSDf Alt Name: Not reported
Waste Code Description: 223 - Unspecified oil-containing waste
RCRA Code: NONE
Meth Code: R01 - Recycler
Quantity Tons: 1.14675
Waste Quantity: 275
Quantity Unit: G
Additional Code 1: Not reported
Additional Code 2: Not reported
Additional Code 3: Not reported
Additional Code 4: Not reported
Additional Code 5: Not reported

Shipment Date: 20050131
Creation Date: 4/29/2005 8:38:49
Receipt Date: 20050207
Manifest ID: 24401075
Trans EPA ID: CA0000970392
Trans Name: ENVIRONMENTAL RECOVERY SERVICES INC
Trans 2 EPA ID: Not reported
Trans 2 Name: Not reported
TSDf EPA ID: CAT080013352
Trans Name: DEMENNO KERDOON
TSDf Alt EPA ID: CAT080013352
TSDf Alt Name: Not reported
Waste Code Description: 223 - Unspecified oil-containing waste
RCRA Code: NONE
Meth Code: R01 - Recycler
Quantity Tons: 2.2935
Waste Quantity: 550
Quantity Unit: G
Additional Code 1: Not reported
Additional Code 2: Not reported
Additional Code 3: Not reported
Additional Code 4: Not reported
Additional Code 5: Not reported

Additional Info:
Year: 2002
Gen EPA ID: CAD981380140

Shipment Date: 20021023
Creation Date: 2/25/2003 18:31:38
Receipt Date: 20021031
Manifest ID: 22136196
Trans EPA ID: CA0000970392
Trans Name: Not reported

Map ID
Direction
Distance
Elevation

MAP FINDINGS

Site

Database(s)

EDR ID Number
EPA ID Number

CUSTOM PIPE & COUPLING INC (Continued)

1000415900

Trans 2 EPA ID: Not reported
Trans 2 Name: Not reported
TSDF EPA ID: CAT080013352
Trans Name: Not reported
TSDF Alt EPA ID: Not reported
TSDF Alt Name: Not reported
Waste Code Description: 222 - Oil/water separation sludge
RCRA Code: Not reported
Meth Code: R01 - Recycler
Quantity Tons: 2.2935
Waste Quantity: 550
Quantity Unit: G
Additional Code 1: Not reported
Additional Code 2: Not reported
Additional Code 3: Not reported
Additional Code 4: Not reported
Additional Code 5: Not reported

Shipment Date: 20020820
Creation Date: 1/27/2003 18:32:25
Receipt Date: 20020822
Manifest ID: 21773614
Trans EPA ID: CA0000970392
Trans Name: Not reported
Trans 2 EPA ID: Not reported
Trans 2 Name: Not reported
TSDF EPA ID: CAT080033681
Trans Name: Not reported
TSDF Alt EPA ID: Not reported
TSDF Alt Name: Not reported
Waste Code Description: 352 - Other organic solids
RCRA Code: Not reported
Meth Code: R01 - Recycler
Quantity Tons: 0.5
Waste Quantity: 1000
Quantity Unit: P
Additional Code 1: Not reported
Additional Code 2: Not reported
Additional Code 3: Not reported
Additional Code 4: Not reported
Additional Code 5: Not reported

Shipment Date: 20020820
Creation Date: 1/27/2003 18:33:26
Receipt Date: 20020823
Manifest ID: 21773613
Trans EPA ID: CA0000970392
Trans Name: Not reported
Trans 2 EPA ID: Not reported
Trans 2 Name: Not reported
TSDF EPA ID: CAT080013352
Trans Name: Not reported
TSDF Alt EPA ID: Not reported
TSDF Alt Name: Not reported
Waste Code Description: 222 - Oil/water separation sludge
RCRA Code: Not reported
Meth Code: R01 - Recycler

Map ID
Direction
Distance
Elevation

MAP FINDINGS

Site

Database(s)

EDR ID Number
EPA ID Number

CUSTOM PIPE & COUPLING INC (Continued)

1000415900

Quantity Tons:	1.14675
Waste Quantity:	275
Quantity Unit:	G
Additional Code 1:	Not reported
Additional Code 2:	Not reported
Additional Code 3:	Not reported
Additional Code 4:	Not reported
Additional Code 5:	Not reported
Shipment Date:	20020711
Creation Date:	3/13/2003 18:31:17
Receipt Date:	20020722
Manifest ID:	21923863
Trans EPA ID:	CA0000970392
Trans Name:	Not reported
Trans 2 EPA ID:	Not reported
Trans 2 Name:	Not reported
TSDF EPA ID:	CAT080013352
Trans Name:	Not reported
TSDF Alt EPA ID:	Not reported
TSDF Alt Name:	Not reported
Waste Code Description:	222 - Oil/water separation sludge
RCRA Code:	Not reported
Meth Code:	R01 - Recycler
Quantity Tons:	2.2935
Waste Quantity:	550
Quantity Unit:	G
Additional Code 1:	Not reported
Additional Code 2:	Not reported
Additional Code 3:	Not reported
Additional Code 4:	Not reported
Additional Code 5:	Not reported
Shipment Date:	20020429
Creation Date:	7/29/2002 18:40:54
Receipt Date:	20020514
Manifest ID:	21623792
Trans EPA ID:	CA0000970392
Trans Name:	Not reported
Trans 2 EPA ID:	Not reported
Trans 2 Name:	Not reported
TSDF EPA ID:	CAT080013352
Trans Name:	Not reported
TSDF Alt EPA ID:	Not reported
TSDF Alt Name:	Not reported
Waste Code Description:	222 - Oil/water separation sludge
RCRA Code:	Not reported
Meth Code:	R01 - Recycler
Quantity Tons:	1.14675
Waste Quantity:	275
Quantity Unit:	G
Additional Code 1:	Not reported
Additional Code 2:	Not reported
Additional Code 3:	Not reported
Additional Code 4:	Not reported
Additional Code 5:	Not reported

Map ID
Direction
Distance
Elevation

MAP FINDINGS

Site

Database(s)

EDR ID Number
EPA ID Number

CUSTOM PIPE & COUPLING INC (Continued)

1000415900

Shipment Date: 20020225
Creation Date: 7/22/2002 18:31:22
Receipt Date: 20020301
Manifest ID: 21522082
Trans EPA ID: CA0000970392
Trans Name: Not reported
Trans 2 EPA ID: Not reported
Trans 2 Name: Not reported
TSDF EPA ID: CAT080013352
Trans Name: Not reported
TSDF Alt EPA ID: Not reported
TSDF Alt Name: Not reported
Waste Code Description: 222 - Oil/water separation sludge
RCRA Code: Not reported
Meth Code: R01 - Recycler
Quantity Tons: 1.14675
Waste Quantity: 275
Quantity Unit: G
Additional Code 1: Not reported
Additional Code 2: Not reported
Additional Code 3: Not reported
Additional Code 4: Not reported
Additional Code 5: Not reported

Shipment Date: 20020225
Creation Date: 7/25/2002 18:31:53
Receipt Date: 20020228
Manifest ID: 21522083
Trans EPA ID: CA0000970392
Trans Name: Not reported
Trans 2 EPA ID: Not reported
Trans 2 Name: Not reported
TSDF EPA ID: CAT080033681
Trans Name: Not reported
TSDF Alt EPA ID: Not reported
TSDF Alt Name: Not reported
Waste Code Description: 352 - Other organic solids
RCRA Code: Not reported
Meth Code: R01 - Recycler
Quantity Tons: 0.65
Waste Quantity: 1300
Quantity Unit: P
Additional Code 1: Not reported
Additional Code 2: Not reported
Additional Code 3: Not reported
Additional Code 4: Not reported
Additional Code 5: Not reported

Shipment Date: 20020104
Creation Date: 3/7/2002 0:00:00
Receipt Date: 20020114
Manifest ID: 21680445
Trans EPA ID: CA0000970392
Trans Name: Not reported
Trans 2 EPA ID: Not reported
Trans 2 Name: Not reported
TSDF EPA ID: CAT080013352

Map ID
Direction
Distance
Elevation

MAP FINDINGS

Site

Database(s)

EDR ID Number
EPA ID Number

CUSTOM PIPE & COUPLING INC (Continued)

1000415900

Trans Name: Not reported
TSDF Alt EPA ID: CAT080013352
TSDF Alt Name: Not reported
Waste Code Description: 222 - Oil/water separation sludge
RCRA Code: Not reported
Meth Code: R01 - Recycler
Quantity Tons: 1.5637
Waste Quantity: 375
Quantity Unit: G
Additional Code 1: Not reported
Additional Code 2: Not reported
Additional Code 3: Not reported
Additional Code 4: Not reported
Additional Code 5: Not reported

Additional Info:

Year: 2016
Gen EPA ID: CAD981380140

Shipment Date: 20151117
Creation Date: 5/23/2016 18:30:23
Receipt Date: 20151119
Manifest ID: 014563642JJK
Trans EPA ID: CAR000175422
Trans Name: WORLDWIDE RECOVERY SYSTEMS
Trans 2 EPA ID: Not reported
Trans 2 Name: Not reported
TSDF EPA ID: AZR000515924
Trans Name: YUMA YES INC
TSDF Alt EPA ID: Not reported
TSDF Alt Name: Not reported
Waste Code Description: 352 - Other organic solids
RCRA Code: Not reported
Meth Code: H141 - Storage, Bulking, And/Or Transfer Off Site--No Treatment/Reovery (H010-H129) Or (H131-H135)
Quantity Tons: 0.35
Waste Quantity: 700
Quantity Unit: P
Additional Code 1: Not reported
Additional Code 2: Not reported
Additional Code 3: Not reported
Additional Code 4: Not reported
Additional Code 5: Not reported

Shipment Date: 20151117
Creation Date: 5/23/2016 18:30:23
Receipt Date: 20151119
Manifest ID: 014563642JJK
Trans EPA ID: CAR000175422
Trans Name: WORLDWIDE RECOVERY SYSTEMS
Trans 2 EPA ID: Not reported
Trans 2 Name: Not reported
TSDF EPA ID: AZR000515924
Trans Name: YUMA YES INC
TSDF Alt EPA ID: Not reported
TSDF Alt Name: Not reported
Waste Code Description: 181 - Other inorganic solid waste Organics

Map ID
Direction
Distance
Elevation

MAP FINDINGS

Site

Database(s)

EDR ID Number
EPA ID Number

CUSTOM PIPE & COUPLING INC (Continued)

1000415900

RCRA Code:	Not reported
Meth Code:	H141 - Storage, Bulking, And/Or Transfer Off Site--No Treatment/Reovery (H010-H129) Or (H131-H135)
Quantity Tons:	0.2
Waste Quantity:	400
Quantity Unit:	P
Additional Code 1:	Not reported
Additional Code 2:	Not reported
Additional Code 3:	Not reported
Additional Code 4:	Not reported
Additional Code 5:	Not reported
Shipment Date:	20151117
Creation Date:	5/23/2016 18:30:23
Receipt Date:	20151119
Manifest ID:	014563642JJK
Trans EPA ID:	CAR000175422
Trans Name:	WORLDWIDE RECOVERY SYSTEMS
Trans 2 EPA ID:	Not reported
Trans 2 Name:	Not reported
TSDf EPA ID:	AZR000515924
Trans Name:	YUMA YES INC
TSDf Alt EPA ID:	Not reported
TSDf Alt Name:	Not reported
Waste Code Description:	223 - Unspecified oil-containing waste
RCRA Code:	Not reported
Meth Code:	H141 - Storage, Bulking, And/Or Transfer Off Site--No Treatment/Reovery (H010-H129) Or (H131-H135)
Quantity Tons:	1.1259
Waste Quantity:	270
Quantity Unit:	G
Additional Code 1:	Not reported
Additional Code 2:	Not reported
Additional Code 3:	Not reported
Additional Code 4:	Not reported
Additional Code 5:	Not reported
Shipment Date:	20150929
Creation Date:	2/26/2016 22:15:47
Receipt Date:	20151006
Manifest ID:	014988282JJK
Trans EPA ID:	CAR000175422
Trans Name:	WORLDWIDE RECOVERY SYSTEMS
Trans 2 EPA ID:	Not reported
Trans 2 Name:	Not reported
TSDf EPA ID:	AZR000515924
Trans Name:	YUMA YES INC
TSDf Alt EPA ID:	Not reported
TSDf Alt Name:	Not reported
Waste Code Description:	352 - Other organic solids
RCRA Code:	Not reported
Meth Code:	H141 - Storage, Bulking, And/Or Transfer Off Site--No Treatment/Reovery (H010-H129) Or (H131-H135)
Quantity Tons:	0.125
Waste Quantity:	250
Quantity Unit:	P
Additional Code 1:	Not reported

Map ID
Direction
Distance
Elevation

MAP FINDINGS

Site

Database(s)

EDR ID Number
EPA ID Number

CUSTOM PIPE & COUPLING INC (Continued)

1000415900

Additional Code 2:	Not reported
Additional Code 3:	Not reported
Additional Code 4:	Not reported
Additional Code 5:	Not reported
Shipment Date:	20150929
Creation Date:	2/26/2016 22:15:47
Receipt Date:	20151006
Manifest ID:	014988282JJK
Trans EPA ID:	CAR000175422
Trans Name:	WORLDWIDE RECOVERY SYSTEMS
Trans 2 EPA ID:	Not reported
Trans 2 Name:	Not reported
TSDf EPA ID:	AZR000515924
Trans Name:	YUMA YES INC
TSDf Alt EPA ID:	Not reported
TSDf Alt Name:	Not reported
Waste Code Description:	223 - Unspecified oil-containing waste
RCRA Code:	Not reported
Meth Code:	H141 - Storage, Bulking, And/Or Transfer Off Site--No Treatment/Reovery (H010-H129) Or (H131-H135)
Quantity Tons:	2.2935
Waste Quantity:	550
Quantity Unit:	G
Additional Code 1:	Not reported
Additional Code 2:	Not reported
Additional Code 3:	Not reported
Additional Code 4:	Not reported
Additional Code 5:	Not reported
Shipment Date:	20150929
Creation Date:	2/26/2016 22:15:47
Receipt Date:	20151006
Manifest ID:	014988282JJK
Trans EPA ID:	CAR000175422
Trans Name:	WORLDWIDE RECOVERY SYSTEMS
Trans 2 EPA ID:	Not reported
Trans 2 Name:	Not reported
TSDf EPA ID:	AZR000515924
Trans Name:	YUMA YES INC
TSDf Alt EPA ID:	Not reported
TSDf Alt Name:	Not reported
Waste Code Description:	181 - Other inorganic solid waste Organics
RCRA Code:	Not reported
Meth Code:	H141 - Storage, Bulking, And/Or Transfer Off Site--No Treatment/Reovery (H010-H129) Or (H131-H135)
Quantity Tons:	0.1
Waste Quantity:	200
Quantity Unit:	P
Additional Code 1:	Not reported
Additional Code 2:	Not reported
Additional Code 3:	Not reported
Additional Code 4:	Not reported
Additional Code 5:	Not reported
Shipment Date:	20150826
Creation Date:	2/10/2016 22:15:22

Map ID
Direction
Distance
Elevation

MAP FINDINGS

Site

Database(s)

EDR ID Number
EPA ID Number

CUSTOM PIPE & COUPLING INC (Continued)

1000415900

Receipt Date: 20150831
Manifest ID: 014561454JJK
Trans EPA ID: CAR000175422
Trans Name: WORLDWIDE RECOVERY SYSTEMS
Trans 2 EPA ID: Not reported
Trans 2 Name: Not reported
TSDF EPA ID: AZR000515924
Trans Name: YUMA YES INC
TSDF Alt EPA ID: Not reported
TSDF Alt Name: Not reported
Waste Code Description: 223 - Unspecified oil-containing waste
RCRA Code: Not reported
Meth Code: H141 - Storage, Bulking, And/Or Transfer Off Site--No
Treatment/Recovery (H010-H129) Or (H131-H135)
Quantity Tons: 1.14675
Waste Quantity: 275
Quantity Unit: G
Additional Code 1: Not reported
Additional Code 2: Not reported
Additional Code 3: Not reported
Additional Code 4: Not reported
Additional Code 5: Not reported

Shipment Date: 20150720
Creation Date: 9/4/2015 22:15:45
Receipt Date: 20150720
Manifest ID: 014327838JJK
Trans EPA ID: CAR000175422
Trans Name: WORLDWIDE RECOVERY SYSTEMS
Trans 2 EPA ID: Not reported
Trans 2 Name: Not reported
TSDF EPA ID: CAD008302903
Trans Name: VEOLIA ES TECHNICAL SOLUTIONS LLC -AZUSA
TSDF Alt EPA ID: Not reported
TSDF Alt Name: Not reported
Waste Code Description: 223 - Unspecified oil-containing waste
RCRA Code: Not reported
Meth Code: H020 - Solvents Recovery
Quantity Tons: 1.8765
Waste Quantity: 450
Quantity Unit: G
Additional Code 1: Not reported
Additional Code 2: Not reported
Additional Code 3: Not reported
Additional Code 4: Not reported
Additional Code 5: Not reported

Shipment Date: 20150717
Creation Date: 2/4/2016 22:15:46
Receipt Date: 20150722
Manifest ID: 014327840JJK
Trans EPA ID: CAR000175422
Trans Name: WORLDWIDE RECOVERY SYSTEMS
Trans 2 EPA ID: Not reported
Trans 2 Name: Not reported
TSDF EPA ID: AZR000515924
Trans Name: YUMA YES INC

Map ID
Direction
Distance
Elevation

MAP FINDINGS

Site

Database(s)

EDR ID Number
EPA ID Number

CUSTOM PIPE & COUPLING INC (Continued)

1000415900

TSDf Alt EPA ID: Not reported
TSDf Alt Name: Not reported
Waste Code Description: 352 - Other organic solids
RCRA Code: Not reported
Meth Code: H141 - Storage, Bulking, And/Or Transfer Off Site--No Treatment/Reovery (H010-H129) Or (H131-H135)

Quantity Tons: 0.2
Waste Quantity: 400
Quantity Unit: P
Additional Code 1: Not reported
Additional Code 2: Not reported
Additional Code 3: Not reported
Additional Code 4: Not reported
Additional Code 5: Not reported

Shipment Date: 20150717
Creation Date: 2/4/2016 22:15:46
Receipt Date: 20150722
Manifest ID: 014327840JJK
Trans EPA ID: CAR000175422
Trans Name: WORLDWIDE RECOVERY SYSTEMS
Trans 2 EPA ID: Not reported
Trans 2 Name: Not reported
TSDf EPA ID: AZR000515924
Trans Name: YUMA YES INC
TSDf Alt EPA ID: Not reported
TSDf Alt Name: Not reported
Waste Code Description: 181 - Other inorganic solid waste Organics
RCRA Code: Not reported
Meth Code: H141 - Storage, Bulking, And/Or Transfer Off Site--No Treatment/Reovery (H010-H129) Or (H131-H135)

Quantity Tons: 0.2
Waste Quantity: 400
Quantity Unit: P
Additional Code 1: Not reported
Additional Code 2: Not reported
Additional Code 3: Not reported
Additional Code 4: Not reported
Additional Code 5: Not reported

Additional Info:

Year: 1993
Gen EPA ID: CAD981380140

Shipment Date: 19931221
Creation Date: 9/14/1995 0:00:00
Receipt Date: 19940104
Manifest ID: 93052486
Trans EPA ID: CAD982462871
Trans Name: Not reported
Trans 2 EPA ID: Not reported
Trans 2 Name: Not reported
TSDf EPA ID: CAD099452708
Trans Name: Not reported
TSDf Alt EPA ID: CAD099452708
TSDf Alt Name: Not reported
Waste Code Description: 221 - Waste oil and mixed oil

Map ID
Direction
Distance
Elevation

MAP FINDINGS

Site

Database(s)

EDR ID Number
EPA ID Number

CUSTOM PIPE & COUPLING INC (Continued)

1000415900

RCRA Code: Not reported
Meth Code: R01 - Recycler
Quantity Tons: 1.805
Waste Quantity: 475
Quantity Unit: G
Additional Code 1: Not reported
Additional Code 2: Not reported
Additional Code 3: Not reported
Additional Code 4: Not reported
Additional Code 5: Not reported

Shipment Date: 19930127
Creation Date: 9/7/1995 0:00:00
Receipt Date: 19930129
Manifest ID: 90224298
Trans EPA ID: CAD982462871
Trans Name: Not reported
Trans 2 EPA ID: Not reported
Trans 2 Name: Not reported
TSDf EPA ID: CAT080011059
Trans Name: Not reported
TSDf Alt EPA ID: CAT080011059
TSDf Alt Name: Not reported
Waste Code Description: 222 - Oil/water separation sludge
RCRA Code: Not reported
Meth Code: R01 - Recycler
Quantity Tons: 2.5437
Waste Quantity: 610
Quantity Unit: G
Additional Code 1: Not reported
Additional Code 2: Not reported
Additional Code 3: Not reported
Additional Code 4: Not reported
Additional Code 5: Not reported

Additional Info:

Year: 1996
Gen EPA ID: CAD981380140

Shipment Date: 19961122
Creation Date: 5/20/1997 0:00:00
Receipt Date: 19961130
Manifest ID: 95833089
Trans EPA ID: CAL000159447
Trans Name: Not reported
Trans 2 EPA ID: Not reported
Trans 2 Name: Not reported
TSDf EPA ID: CAT080025711
Trans Name: Not reported
TSDf Alt EPA ID: Not reported
TSDf Alt Name: Not reported
Waste Code Description: 221 - Waste oil and mixed oil
RCRA Code: Not reported
Meth Code: R01 - Recycler
Quantity Tons: 1.9
Waste Quantity: 500
Quantity Unit: G

Map ID
Direction
Distance
Elevation

MAP FINDINGS

Site

Database(s)

EDR ID Number
EPA ID Number

CUSTOM PIPE & COUPLING INC (Continued)

1000415900

Additional Code 1:	Not reported
Additional Code 2:	Not reported
Additional Code 3:	Not reported
Additional Code 4:	Not reported
Additional Code 5:	Not reported
Shipment Date:	19960920
Creation Date:	5/20/1997 0:00:00
Receipt Date:	19960923
Manifest ID:	95833058
Trans EPA ID:	CAL000159447
Trans Name:	Not reported
Trans 2 EPA ID:	Not reported
Trans 2 Name:	Not reported
TSDF EPA ID:	CAT080025741
Trans Name:	Not reported
TSDF Alt EPA ID:	Not reported
TSDF Alt Name:	Not reported
Waste Code Description:	221 - Waste oil and mixed oil
RCRA Code:	****
Meth Code:	R01 - Recycler
Quantity Tons:	0.152
Waste Quantity:	40
Quantity Unit:	G
Additional Code 1:	Not reported
Additional Code 2:	Not reported
Additional Code 3:	Not reported
Additional Code 4:	Not reported
Additional Code 5:	Not reported
Shipment Date:	19960722
Creation Date:	5/20/1997 0:00:00
Receipt Date:	19960724
Manifest ID:	95833008
Trans EPA ID:	CAL000159447
Trans Name:	Not reported
Trans 2 EPA ID:	Not reported
Trans 2 Name:	Not reported
TSDF EPA ID:	CAT080025711
Trans Name:	Not reported
TSDF Alt EPA ID:	Not reported
TSDF Alt Name:	Not reported
Waste Code Description:	221 - Waste oil and mixed oil
RCRA Code:	Not reported
Meth Code:	R01 - Recycler
Quantity Tons:	2.66
Waste Quantity:	700
Quantity Unit:	G
Additional Code 1:	Not reported
Additional Code 2:	Not reported
Additional Code 3:	Not reported
Additional Code 4:	Not reported
Additional Code 5:	Not reported
Shipment Date:	19960520
Creation Date:	5/30/1997 0:00:00
Receipt Date:	19960521

Map ID
Direction
Distance
Elevation

MAP FINDINGS

Site

Database(s)

EDR ID Number
EPA ID Number

CUSTOM PIPE & COUPLING INC (Continued)

1000415900

Manifest ID:	95832958
Trans EPA ID:	CAL000159447
Trans Name:	Not reported
Trans 2 EPA ID:	Not reported
Trans 2 Name:	Not reported
TSDF EPA ID:	CAT080025711
Trans Name:	Not reported
TSDF Alt EPA ID:	Not reported
TSDF Alt Name:	Not reported
Waste Code Description:	221 - Waste oil and mixed oil
RCRA Code:	Not reported
Meth Code:	R01 - Recycler
Quantity Tons:	1.71
Waste Quantity:	450
Quantity Unit:	G
Additional Code 1:	Not reported
Additional Code 2:	Not reported
Additional Code 3:	Not reported
Additional Code 4:	Not reported
Additional Code 5:	Not reported
Shipment Date:	19960417
Creation Date:	10/4/1996 0:00:00
Receipt Date:	19960419
Manifest ID:	95832935
Trans EPA ID:	CAL000159447
Trans Name:	Not reported
Trans 2 EPA ID:	Not reported
Trans 2 Name:	Not reported
TSDF EPA ID:	Not reported
Trans Name:	Not reported
TSDF Alt EPA ID:	Not reported
TSDF Alt Name:	Not reported
Waste Code Description:	221 - Waste oil and mixed oil
RCRA Code:	Not reported
Meth Code:	R01 - Recycler
Quantity Tons:	1.444
Waste Quantity:	380
Quantity Unit:	G
Additional Code 1:	Not reported
Additional Code 2:	Not reported
Additional Code 3:	Not reported
Additional Code 4:	Not reported
Additional Code 5:	Not reported
Shipment Date:	19960313
Creation Date:	10/4/1996 0:00:00
Receipt Date:	19960315
Manifest ID:	95832810
Trans EPA ID:	CAL000159447
Trans Name:	Not reported
Trans 2 EPA ID:	Not reported
Trans 2 Name:	Not reported
TSDF EPA ID:	CAT080025711
Trans Name:	Not reported
TSDF Alt EPA ID:	CAT080025711
TSDF Alt Name:	Not reported

Map ID
Direction
Distance
Elevation

MAP FINDINGS

Site

Database(s)

EDR ID Number
EPA ID Number

CUSTOM PIPE & COUPLING INC (Continued)

1000415900

Waste Code Description: 221 - Waste oil and mixed oil
RCRA Code: Not reported
Meth Code: R01 - Recycler
Quantity Tons: 2.527
Waste Quantity: 665
Quantity Unit: G
Additional Code 1: Not reported
Additional Code 2: Not reported
Additional Code 3: Not reported
Additional Code 4: Not reported
Additional Code 5: Not reported

Shipment Date: 19960205
Creation Date: 10/10/1996 0:00:00
Receipt Date: 19960212
Manifest ID: 95832909
Trans EPA ID: CAL000159447
Trans Name: Not reported
Trans 2 EPA ID: Not reported
Trans 2 Name: Not reported
TSDF EPA ID: CAD099452708
Trans Name: Not reported
TSDF Alt EPA ID: CAD099452708
TSDF Alt Name: Not reported
Waste Code Description: 222 - Oil/water separation sludge
RCRA Code: Not reported
Meth Code: R01 - Recycler
Quantity Tons: 1.8765
Waste Quantity: 450
Quantity Unit: G
Additional Code 1: Not reported
Additional Code 2: Not reported
Additional Code 3: Not reported
Additional Code 4: Not reported
Additional Code 5: Not reported

Additional Info:
Year: 2014
Gen EPA ID: CAD981380140

Shipment Date: 20141202
Creation Date: 2/24/2015 22:15:05
Receipt Date: 20141211
Manifest ID: 013704718JJK
Trans EPA ID: CAR000175422
Trans Name: WORLDWIDE RECOVERY SYSTEMS INC
Trans 2 EPA ID: Not reported
Trans 2 Name: Not reported
TSDF EPA ID: CAT080013352
Trans Name: DEMENNO KERDOON
TSDF Alt EPA ID: Not reported
TSDF Alt Name: Not reported
Waste Code Description: 223 - Unspecified oil-containing waste
RCRA Code: Not reported
Meth Code: H039 - Other Recovery Of Reclamation For Reuse Including Acid
Regeneration, Organics Recovery Ect
Quantity Tons: 2.2935

Map ID
Direction
Distance
Elevation

MAP FINDINGS

Site

Database(s)

EDR ID Number
EPA ID Number

CUSTOM PIPE & COUPLING INC (Continued)

1000415900

Waste Quantity:	550
Quantity Unit:	G
Additional Code 1:	Not reported
Additional Code 2:	Not reported
Additional Code 3:	Not reported
Additional Code 4:	Not reported
Additional Code 5:	Not reported
Shipment Date:	20141010
Creation Date:	2/12/2015 22:15:04
Receipt Date:	20141020
Manifest ID:	013705125JJK
Trans EPA ID:	CAR000175422
Trans Name:	WORLDWIDE RECOVERY SYSTEMS INC
Trans 2 EPA ID:	CAD980585293
Trans 2 Name:	INDUSTRIAL WASTE UTILIZATION
TSDF EPA ID:	AZR000501510
Trans Name:	AA SYDCOL LLC
TSDF Alt EPA ID:	Not reported
TSDF Alt Name:	Not reported
Waste Code Description:	352 - Other organic solids
RCRA Code:	Not reported
Meth Code:	H141 - Storage, Bulking, And/Or Transfer Off Site--No Treatment/Reovery (H010-H129) Or (H131-H135)
Quantity Tons:	1
Waste Quantity:	2000
Quantity Unit:	P
Additional Code 1:	Not reported
Additional Code 2:	Not reported
Additional Code 3:	Not reported
Additional Code 4:	Not reported
Additional Code 5:	Not reported
Shipment Date:	20141010
Creation Date:	2/12/2015 22:15:04
Receipt Date:	20141020
Manifest ID:	013705125JJK
Trans EPA ID:	CAR000175422
Trans Name:	WORLDWIDE RECOVERY SYSTEMS INC
Trans 2 EPA ID:	CAD980585293
Trans 2 Name:	INDUSTRIAL WASTE UTILIZATION
TSDF EPA ID:	AZR000501510
Trans Name:	AA SYDCOL LLC
TSDF Alt EPA ID:	Not reported
TSDF Alt Name:	Not reported
Waste Code Description:	181 - Other inorganic solid waste Organics
RCRA Code:	Not reported
Meth Code:	H141 - Storage, Bulking, And/Or Transfer Off Site--No Treatment/Reovery (H010-H129) Or (H131-H135)
Quantity Tons:	0.25
Waste Quantity:	500
Quantity Unit:	P
Additional Code 1:	Not reported
Additional Code 2:	Not reported
Additional Code 3:	Not reported
Additional Code 4:	Not reported
Additional Code 5:	Not reported

Map ID
Direction
Distance
Elevation

MAP FINDINGS

Site

Database(s)

EDR ID Number
EPA ID Number

CUSTOM PIPE & COUPLING INC (Continued)

1000415900

Shipment Date:	20141010
Creation Date:	2/12/2015 22:15:04
Receipt Date:	20141020
Manifest ID:	013705125JJK
Trans EPA ID:	CAR000175422
Trans Name:	WORLDWIDE RECOVERY SYSTEMS INC
Trans 2 EPA ID:	CAD980585293
Trans 2 Name:	INDUSTRIAL WASTE UTILIZATION
TSDf EPA ID:	AZR000501510
Trans Name:	AA SYDCOL LLC
TSDf Alt EPA ID:	Not reported
TSDf Alt Name:	Not reported
Waste Code Description:	223 - Unspecified oil-containing waste
RCRA Code:	Not reported
Meth Code:	H141 - Storage, Bulking, And/Or Transfer Off Site--No Treatment/Reovery (H010-H129) Or (H131-H135)
Quantity Tons:	3.44025
Waste Quantity:	825
Quantity Unit:	G
Additional Code 1:	Not reported
Additional Code 2:	Not reported
Additional Code 3:	Not reported
Additional Code 4:	Not reported
Additional Code 5:	Not reported
Shipment Date:	20140908
Creation Date:	2/13/2015 22:15:12
Receipt Date:	20140912
Manifest ID:	013420695JJK
Trans EPA ID:	CAR000175422
Trans Name:	WORLDWIDE RECOVERY SYSTEMS INC
Trans 2 EPA ID:	CAD980585293
Trans 2 Name:	INDUSTRIAL WASTE UTILIZATION
TSDf EPA ID:	AZR000501510
Trans Name:	AA SYDCOL LLC
TSDf Alt EPA ID:	Not reported
TSDf Alt Name:	Not reported
Waste Code Description:	181 - Other inorganic solid waste Organics
RCRA Code:	Not reported
Meth Code:	H141 - Storage, Bulking, And/Or Transfer Off Site--No Treatment/Reovery (H010-H129) Or (H131-H135)
Quantity Tons:	0.4
Waste Quantity:	800
Quantity Unit:	P
Additional Code 1:	Not reported
Additional Code 2:	Not reported
Additional Code 3:	Not reported
Additional Code 4:	Not reported
Additional Code 5:	Not reported
Shipment Date:	20140908
Creation Date:	2/13/2015 22:15:12
Receipt Date:	20140912
Manifest ID:	013420695JJK
Trans EPA ID:	CAR000175422
Trans Name:	WORLDWIDE RECOVERY SYSTEMS INC
Trans 2 EPA ID:	CAD980585293

Map ID
Direction
Distance
Elevation

MAP FINDINGS

Site

Database(s)

EDR ID Number
EPA ID Number

CUSTOM PIPE & COUPLING INC (Continued)

1000415900

Trans 2 Name: INDUSTRIAL WASTE UTILIZATION
TSDF EPA ID: AZR000501510
Trans Name: AA SYDCOL LLC
TSDF Alt EPA ID: Not reported
TSDF Alt Name: Not reported
Waste Code Description: 181 - Other inorganic solid waste Organics
RCRA Code: Not reported
Meth Code: H141 - Storage, Bulking, And/Or Transfer Off Site--No
Treatment/Reovery (H010-H129) Or (H131-H135)

Quantity Tons: 2
Waste Quantity: 4000
Quantity Unit: P
Additional Code 1: Not reported
Additional Code 2: Not reported
Additional Code 3: Not reported
Additional Code 4: Not reported
Additional Code 5: Not reported

Shipment Date: 20140821
Creation Date: 2/11/2015 22:15:10
Receipt Date: 20140829
Manifest ID: 013263816JJK
Trans EPA ID: CAR000175422
Trans Name: WORLDWIDE RECOVERY SYSTEMS INC
Trans 2 EPA ID: CAD980585293
Trans 2 Name: INDUSTRIAL WASTE UTILIZATION
TSDF EPA ID: AZR000501510
Trans Name: AA SYDCOL LLC
TSDF Alt EPA ID: Not reported
TSDF Alt Name: Not reported
Waste Code Description: 223 - Unspecified oil-containing waste
RCRA Code: Not reported
Meth Code: H141 - Storage, Bulking, And/Or Transfer Off Site--No
Treatment/Reovery (H010-H129) Or (H131-H135)

Quantity Tons: 2.2935
Waste Quantity: 550
Quantity Unit: G
Additional Code 1: Not reported
Additional Code 2: Not reported
Additional Code 3: Not reported
Additional Code 4: Not reported
Additional Code 5: Not reported

Shipment Date: 20140724
Creation Date: 12/11/2014 22:14:52
Receipt Date: 20140805
Manifest ID: 013264157JJK
Trans EPA ID: CAR000175422
Trans Name: WORLDWIDE RECOVERY SYSTEMS INC
Trans 2 EPA ID: CAD980585293
Trans 2 Name: INDUSTRIAL WASTE UTILIZATION
TSDF EPA ID: AZR000501510
Trans Name: AA SYDCOL LLC
TSDF Alt EPA ID: Not reported
TSDF Alt Name: Not reported
Waste Code Description: 223 - Unspecified oil-containing waste
RCRA Code: Not reported

Map ID
Direction
Distance
Elevation

MAP FINDINGS

Site

Database(s)

EDR ID Number
EPA ID Number

CUSTOM PIPE & COUPLING INC (Continued)

1000415900

Meth Code:	H141 - Storage, Bulking, And/Or Transfer Off Site--No Treatment/Reovery (H010-H129) Or (H131-H135)
Quantity Tons:	1.14675
Waste Quantity:	275
Quantity Unit:	G
Additional Code 1:	Not reported
Additional Code 2:	Not reported
Additional Code 3:	Not reported
Additional Code 4:	Not reported
Additional Code 5:	Not reported
Shipment Date:	20140604
Creation Date:	11/1/2014 22:15:11
Receipt Date:	20140610
Manifest ID:	013102024JJK
Trans EPA ID:	CAR000175422
Trans Name:	WORLDWIDE RECOVERY SYSTEMS INC
Trans 2 EPA ID:	CAD980585293
Trans 2 Name:	INDUSTRIAL WASTE UTILIZATION
TSDf EPA ID:	AZR000501510
Trans Name:	AA SYDCOL LLC
TSDf Alt EPA ID:	Not reported
TSDf Alt Name:	Not reported
Waste Code Description:	223 - Unspecified oil-containing waste
RCRA Code:	Not reported
Meth Code:	H141 - Storage, Bulking, And/Or Transfer Off Site--No Treatment/Reovery (H010-H129) Or (H131-H135)
Quantity Tons:	4.587
Waste Quantity:	1100
Quantity Unit:	G
Additional Code 1:	Not reported
Additional Code 2:	Not reported
Additional Code 3:	Not reported
Additional Code 4:	Not reported
Additional Code 5:	Not reported
Shipment Date:	20140523
Creation Date:	8/9/2014 22:15:29
Receipt Date:	20140530
Manifest ID:	009978934JJK
Trans EPA ID:	CAD983613688
Trans Name:	MILES CHEMICAL COMPANY
Trans 2 EPA ID:	Not reported
Trans 2 Name:	Not reported
TSDf EPA ID:	CAD008488025
Trans Name:	PHIBRO-TECH
TSDf Alt EPA ID:	Not reported
TSDf Alt Name:	Not reported
Waste Code Description:	792 - Not reported
RCRA Code:	D002
Meth Code:	H010 - Metals Recovery Including Retoring,Smelting,Chemicals,Ect
Quantity Tons:	1.98075
Waste Quantity:	475
Quantity Unit:	G
Additional Code 1:	Not reported
Additional Code 2:	Not reported
Additional Code 3:	Not reported

Map ID
Direction
Distance
Elevation

MAP FINDINGS

Site

Database(s)

EDR ID Number
EPA ID Number

CUSTOM PIPE & COUPLING INC (Continued)

1000415900

Additional Code 4: Not reported
Additional Code 5: Not reported

Additional Info:

Year: 2008
Gen EPA ID: CAD981380140

Shipment Date: 20081022
Creation Date: 12/16/2008 18:30:08
Receipt Date: 20081027
Manifest ID: 005226790JJK
Trans EPA ID: CAR000172189
Trans Name: AMBERWICK CORPORATION
Trans 2 EPA ID: Not reported
Trans 2 Name: Not reported
TSDf EPA ID: CAD981696420
Trans Name: EVERGREEN
TSDf Alt EPA ID: Not reported
TSDf Alt Name: Not reported
Waste Code Description: 223 - Unspecified oil-containing waste
RCRA Code: Not reported
Meth Code: H141 - Storage, Bulking, And/Or Transfer Off Site--No
Treatment/Reovery (H010-H129) Or (H131-H135)

Quantity Tons: 2.3769
Waste Quantity: 570
Quantity Unit: G
Additional Code 1: Not reported
Additional Code 2: Not reported
Additional Code 3: Not reported
Additional Code 4: Not reported
Additional Code 5: Not reported

Shipment Date: 20081021
Creation Date: 3/9/2009 18:30:54
Receipt Date: 20081024
Manifest ID: 005226789JJK
Trans EPA ID: CAR000172189
Trans Name: AMBERWICK CORPORATION
Trans 2 EPA ID: Not reported
Trans 2 Name: Not reported
TSDf EPA ID: NVT330010000
Trans Name: US ECOLOGY
TSDf Alt EPA ID: Not reported
TSDf Alt Name: Not reported
Waste Code Description: 352 - Other organic solids
RCRA Code: Not reported
Meth Code: H132 - Landfill Or Surface Impoundment That Will Be Closed As
Landfill(To Include On-Site Treatment And/Or Stabilization)

Quantity Tons: 0.3
Waste Quantity: 600
Quantity Unit: P
Additional Code 1: Not reported
Additional Code 2: Not reported
Additional Code 3: Not reported
Additional Code 4: Not reported
Additional Code 5: Not reported

Map ID
Direction
Distance
Elevation

MAP FINDINGS

Site

Database(s)

EDR ID Number
EPA ID Number

CUSTOM PIPE & COUPLING INC (Continued)

1000415900

Shipment Date:	20080923
Creation Date:	1/28/2009 18:30:25
Receipt Date:	20080926
Manifest ID:	005225501JJK
Trans EPA ID:	CAR000172189
Trans Name:	AMBERWICK CORPORATION
Trans 2 EPA ID:	Not reported
Trans 2 Name:	Not reported
TSDf EPA ID:	NVT330010000
Trans Name:	US ECOLOGY
TSDf Alt EPA ID:	Not reported
TSDf Alt Name:	Not reported
Waste Code Description:	352 - Other organic solids
RCRA Code:	Not reported
Meth Code:	H132 - Landfill Or Surface Impoundment That Will Be Closed As Landfill(To Include On-Site Treatment And/Or Stabilization)
Quantity Tons:	0.35
Waste Quantity:	700
Quantity Unit:	P
Additional Code 1:	Not reported
Additional Code 2:	Not reported
Additional Code 3:	Not reported
Additional Code 4:	Not reported
Additional Code 5:	Not reported
Shipment Date:	20080922
Creation Date:	11/14/2008 18:30:18
Receipt Date:	20080923
Manifest ID:	005225506JJK
Trans EPA ID:	CAR000172189
Trans Name:	AMBERWICK CORPORATION
Trans 2 EPA ID:	Not reported
Trans 2 Name:	Not reported
TSDf EPA ID:	CAD981696420
Trans Name:	EVERGREEN
TSDf Alt EPA ID:	Not reported
TSDf Alt Name:	Not reported
Waste Code Description:	223 - Unspecified oil-containing waste
RCRA Code:	Not reported
Meth Code:	H141 - Storage, Bulking, And/Or Transfer Off Site--No Treatment/Reovery (H010-H129) Or (H131-H135)
Quantity Tons:	1.98075
Waste Quantity:	475
Quantity Unit:	G
Additional Code 1:	Not reported
Additional Code 2:	Not reported
Additional Code 3:	Not reported
Additional Code 4:	Not reported
Additional Code 5:	Not reported
Shipment Date:	20080815
Creation Date:	10/1/2008 18:30:31
Receipt Date:	20080815
Manifest ID:	005225170JJK
Trans EPA ID:	CAR000172189
Trans Name:	AMBERWICK CORPORATION
Trans 2 EPA ID:	Not reported

Map ID
Direction
Distance
Elevation

MAP FINDINGS

Site

Database(s)

EDR ID Number
EPA ID Number

CUSTOM PIPE & COUPLING INC (Continued)

1000415900

Trans 2 Name:	Not reported
TSDf EPA ID:	CAD028409019
Trans Name:	CROSBY & OVERTON
TSDf Alt EPA ID:	Not reported
TSDf Alt Name:	Not reported
Waste Code Description:	223 - Unspecified oil-containing waste
RCRA Code:	Not reported
Meth Code:	H135 - Discharge To Sewer/Potw Or Npdes(With Prior Storage--With Or Without Treatment)
Quantity Tons:	8.34
Waste Quantity:	2000
Quantity Unit:	G
Additional Code 1:	Not reported
Additional Code 2:	Not reported
Additional Code 3:	Not reported
Additional Code 4:	Not reported
Additional Code 5:	Not reported
Shipment Date:	20080721
Creation Date:	9/25/2008 18:30:18
Receipt Date:	20080722
Manifest ID:	004643751JJJ
Trans EPA ID:	CAR000172189
Trans Name:	AMBERWICK CORPORATION
Trans 2 EPA ID:	Not reported
Trans 2 Name:	Not reported
TSDf EPA ID:	CAD981696420
Trans Name:	EVERGREEN
TSDf Alt EPA ID:	Not reported
TSDf Alt Name:	Not reported
Waste Code Description:	223 - Unspecified oil-containing waste
RCRA Code:	Not reported
Meth Code:	H141 - Storage, Bulking, And/Or Transfer Off Site--No Treatment/Reovery (H010-H129) Or (H131-H135)
Quantity Tons:	1.251
Waste Quantity:	300
Quantity Unit:	G
Additional Code 1:	Not reported
Additional Code 2:	Not reported
Additional Code 3:	Not reported
Additional Code 4:	Not reported
Additional Code 5:	Not reported
Shipment Date:	20080721
Creation Date:	12/10/2008 18:30:25
Receipt Date:	20080808
Manifest ID:	004643752JJJ
Trans EPA ID:	CAR000172189
Trans Name:	AMBERWICK CORPORATION
Trans 2 EPA ID:	OKD981588791
Trans 2 Name:	TRIAD TRANSPORT INC
TSDf EPA ID:	NVT330010000
Trans Name:	US ECOLOGY
TSDf Alt EPA ID:	Not reported
TSDf Alt Name:	Not reported
Waste Code Description:	352 - Other organic solids
RCRA Code:	Not reported

Map ID
Direction
Distance
Elevation

MAP FINDINGS

Site

Database(s)

EDR ID Number
EPA ID Number

CUSTOM PIPE & COUPLING INC (Continued)

1000415900

Meth Code: H132 - Landfill Or Surface Impoundment That Will Be Closed As
Landfill(To Include On-Site Treatment And/Or Stabilization)
Quantity Tons: 1.5
Waste Quantity: 3000
Quantity Unit: P
Additional Code 1: Not reported
Additional Code 2: Not reported
Additional Code 3: Not reported
Additional Code 4: Not reported
Additional Code 5: Not reported

Shipment Date: 20080506
Creation Date: 9/10/2008 18:30:39
Receipt Date: 20080509
Manifest ID: 004642128JJK
Trans EPA ID: CAR000172189
Trans Name: AMBERWICK CORPORATION
Trans 2 EPA ID: Not reported
Trans 2 Name: Not reported
TSDf EPA ID: NVT330010000
Trans Name: US ECOLOGY
TSDf Alt EPA ID: Not reported
TSDf Alt Name: Not reported
Waste Code Description: 352 - Other organic solids
RCRA Code: Not reported
Meth Code: H132 - Landfill Or Surface Impoundment That Will Be Closed As
Landfill(To Include On-Site Treatment And/Or Stabilization)

Quantity Tons: 0.4
Waste Quantity: 800
Quantity Unit: P
Additional Code 1: Not reported
Additional Code 2: Not reported
Additional Code 3: Not reported
Additional Code 4: Not reported
Additional Code 5: Not reported

Shipment Date: 20080505
Creation Date: 9/10/2008 18:30:18
Receipt Date: 20080512
Manifest ID: 004642127JJK
Trans EPA ID: CAR000172189
Trans Name: AMBERWICK CORPORATION
Trans 2 EPA ID: Not reported
Trans 2 Name: Not reported
TSDf EPA ID: CAD981696420
Trans Name: EVERGREEN
TSDf Alt EPA ID: Not reported
TSDf Alt Name: Not reported
Waste Code Description: 223 - Unspecified oil-containing waste
RCRA Code: Not reported
Meth Code: H141 - Storage, Bulking, And/Or Transfer Off Site--No
Treatment/Reovery (H010-H129) Or (H131-H135)
Quantity Tons: 1.251
Waste Quantity: 300
Quantity Unit: G
Additional Code 1: Not reported
Additional Code 2: Not reported

Map ID
Direction
Distance
Elevation

MAP FINDINGS

Site

Database(s)

EDR ID Number
EPA ID Number

CUSTOM PIPE & COUPLING INC (Continued)

1000415900

Additional Code 3: Not reported
Additional Code 4: Not reported
Additional Code 5: Not reported

Shipment Date: 20080218
Creation Date: 4/22/2008 18:30:30
Receipt Date: 20080220
Manifest ID: 004175364JJK
Trans EPA ID: CAR000172189
Trans Name: AMBERWICK CORPORATION
Trans 2 EPA ID: Not reported
Trans 2 Name: Not reported
TSDf EPA ID: CAD981696420
Trans Name: EVERGREEN
TSDf Alt EPA ID: Not reported
TSDf Alt Name: Not reported
Waste Code Description: 223 - Unspecified oil-containing waste
RCRA Code: Not reported
Meth Code: H141 - Storage, Bulking, And/Or Transfer Off Site--No
Treatment/Reovery (H010-H129) Or (H131-H135)

Quantity Tons: 0.9174
Waste Quantity: 220
Quantity Unit: G
Additional Code 1: Not reported
Additional Code 2: Not reported
Additional Code 3: Not reported
Additional Code 4: Not reported
Additional Code 5: Not reported

Additional Info:

Year: 2009
Gen EPA ID: CAD981380140

Shipment Date: 20090914
Creation Date: 3/5/2010 18:31:00
Receipt Date: 20090918
Manifest ID: 006312448JJK
Trans EPA ID: CAR000172189
Trans Name: AMBERWICK CORPORATION
Trans 2 EPA ID: Not reported
Trans 2 Name: Not reported
TSDf EPA ID: NVT330010000
Trans Name: US ECOLOGY
TSDf Alt EPA ID: Not reported
TSDf Alt Name: Not reported
Waste Code Description: 352 - Other organic solids
RCRA Code: Not reported
Meth Code: H132 - Landfill Or Surface Impoundment That Will Be Closed As
Landfill(To Include On-Site Treatment And/Or Stabilization)

Quantity Tons: 0.4
Waste Quantity: 800
Quantity Unit: P
Additional Code 1: Not reported
Additional Code 2: Not reported
Additional Code 3: Not reported
Additional Code 4: Not reported
Additional Code 5: Not reported

Map ID
Direction
Distance
Elevation

MAP FINDINGS

Site

Database(s)

EDR ID Number
EPA ID Number

CUSTOM PIPE & COUPLING INC (Continued)

1000415900

Shipment Date:	20090818
Creation Date:	1/8/2010 18:30:42
Receipt Date:	20090825
Manifest ID:	005991996JJK
Trans EPA ID:	CAR000175422
Trans Name:	WORLDWIDE RECOVERY SYSTEMS INC
Trans 2 EPA ID:	CAD980585293
Trans 2 Name:	INDUSTRIAL WASTE UTILIZATION
TSDf EPA ID:	AZR000501510
Trans Name:	AA SYDCOL LLC
TSDf Alt EPA ID:	Not reported
TSDf Alt Name:	Not reported
Waste Code Description:	352 - Other organic solids
RCRA Code:	Not reported
Meth Code:	H141 - Storage, Bulking, And/Or Transfer Off Site--No Treatment/Reovery (H010-H129) Or (H131-H135)
Quantity Tons:	2
Waste Quantity:	4000
Quantity Unit:	P
Additional Code 1:	Not reported
Additional Code 2:	Not reported
Additional Code 3:	Not reported
Additional Code 4:	Not reported
Additional Code 5:	Not reported
Shipment Date:	20090212
Creation Date:	4/8/2009 18:31:28
Receipt Date:	20090212
Manifest ID:	005673775JJK
Trans EPA ID:	CAR000172189
Trans Name:	AMBERWICK CORPORATION
Trans 2 EPA ID:	Not reported
Trans 2 Name:	Not reported
TSDf EPA ID:	CAD981696420
Trans Name:	EVERGREEN
TSDf Alt EPA ID:	Not reported
TSDf Alt Name:	Not reported
Waste Code Description:	223 - Unspecified oil-containing waste
RCRA Code:	Not reported
Meth Code:	H141 - Storage, Bulking, And/Or Transfer Off Site--No Treatment/Reovery (H010-H129) Or (H131-H135)
Quantity Tons:	4.17
Waste Quantity:	1000
Quantity Unit:	G
Additional Code 1:	Not reported
Additional Code 2:	Not reported
Additional Code 3:	Not reported
Additional Code 4:	Not reported
Additional Code 5:	Not reported
Shipment Date:	20090206
Creation Date:	6/17/2009 18:30:27
Receipt Date:	20090213
Manifest ID:	005673774JJK
Trans EPA ID:	CAR000172189
Trans Name:	AMBERWICK CORPORATION
Trans 2 EPA ID:	Not reported

Map ID
Direction
Distance
Elevation

MAP FINDINGS

Site

Database(s)

EDR ID Number
EPA ID Number

CUSTOM PIPE & COUPLING INC (Continued)

1000415900

Trans 2 Name: Not reported
TSDF EPA ID: NVT330010000
Trans Name: US ECOLOGY
TSDF Alt EPA ID: Not reported
TSDF Alt Name: Not reported
Waste Code Description: 352 - Other organic solids
RCRA Code: Not reported
Meth Code: H132 - Landfill Or Surface Impoundment That Will Be Closed As
Landfill(To Include On-Site Treatment And/Or Stabilization)

Quantity Tons: 0.9
Waste Quantity: 1800
Quantity Unit: P
Additional Code 1: Not reported
Additional Code 2: Not reported
Additional Code 3: Not reported
Additional Code 4: Not reported
Additional Code 5: Not reported

Additional Info:

Year: 2010
Gen EPA ID: CAD981380140

Shipment Date: 20100930
Creation Date: 2/18/2011 18:30:17
Receipt Date: 20101011
Manifest ID: 008038504JJJ
Trans EPA ID: CAR000175422
Trans Name: WORLDWIDE RECOVERY SYSTEMS INC
Trans 2 EPA ID: CAD980585293
Trans 2 Name: INDUSTRIAL WASTE UTILIZATION
TSDF EPA ID: AZR000501510
Trans Name: AA SYDCOL LLC
TSDF Alt EPA ID: Not reported
TSDF Alt Name: Not reported
Waste Code Description: 352 - Other organic solids
RCRA Code: Not reported
Meth Code: H141 - Storage, Bulking, And/Or Transfer Off Site--No
Treatment/Reovery (H010-H129) Or (H131-H135)

Quantity Tons: 0.5
Waste Quantity: 1000
Quantity Unit: P
Additional Code 1: Not reported
Additional Code 2: Not reported
Additional Code 3: Not reported
Additional Code 4: Not reported
Additional Code 5: Not reported

Shipment Date: 20100513
Creation Date: 12/16/2010 18:31:00
Receipt Date: 20100521
Manifest ID: 007085264JJJ
Trans EPA ID: CAR000175442
Trans Name: WORLDWIDE RECOVERY SYSTEMS INC
Trans 2 EPA ID: CAD980585293
Trans 2 Name: INDUSTRIAL WASTE UTILIZATION
TSDF EPA ID: AZR000501510
Trans Name: AA SYDCOL LLC

Map ID
Direction
Distance
Elevation

MAP FINDINGS

Site

Database(s)

EDR ID Number
EPA ID Number

CUSTOM PIPE & COUPLING INC (Continued)

1000415900

TSDf Alt EPA ID: Not reported
TSDf Alt Name: Not reported
Waste Code Description: 352 - Other organic solids
RCRA Code: Not reported
Meth Code: H141 - Storage, Bulking, And/Or Transfer Off Site--No
Treatment/Reovery (H010-H129) Or (H131-H135)
Quantity Tons: Not reported
Waste Quantity: 300
Quantity Unit: Not reported
Additional Code 1: Not reported
Additional Code 2: Not reported
Additional Code 3: Not reported
Additional Code 4: Not reported
Additional Code 5: Not reported

Shipment Date: 20100409
Creation Date: 12/3/2010 18:30:36
Receipt Date: 20100422
Manifest ID: 007083516JJK
Trans EPA ID: CAR000175422
Trans Name: WORLDWIDE RECOVERY SYSTEMS INC
Trans 2 EPA ID: CAD980585293
Trans 2 Name: INDUSTRIAL WASTE UTILIZATION
TSDf EPA ID: AZR000501510
Trans Name: AA SYDCOL LLC
TSDf Alt EPA ID: Not reported
TSDf Alt Name: Not reported
Waste Code Description: 352 - Other organic solids
RCRA Code: Not reported
Meth Code: H141 - Storage, Bulking, And/Or Transfer Off Site--No
Treatment/Reovery (H010-H129) Or (H131-H135)
Quantity Tons: 1.5
Waste Quantity: 3000
Quantity Unit: P
Additional Code 1: Not reported
Additional Code 2: Not reported
Additional Code 3: Not reported
Additional Code 4: Not reported
Additional Code 5: Not reported

Additional Info:

Year: 2017
Gen EPA ID: CAD981380140

Shipment Date: 20171227
Creation Date: 10/26/2018 18:30:27
Receipt Date: 20180102
Manifest ID: 017576642JJK
Trans EPA ID: CAR000175422
Trans Name: WORLDWIDE RECOVERY SYSTEMS INC
Trans 2 EPA ID: Not reported
Trans 2 Name: Not reported
TSDf EPA ID: NVT330010000
Trans Name: US ECOLOGY (BEATTY NV)
TSDf Alt EPA ID: Not reported
TSDf Alt Name: Not reported
Waste Code Description: 223 - Unspecified oil-containing waste

Map ID
Direction
Distance
Elevation

MAP FINDINGS

Site

Database(s)

EDR ID Number
EPA ID Number

CUSTOM PIPE & COUPLING INC (Continued)

1000415900

RCRA Code:	Not reported
Meth Code:	H039 - Other Recovery Of Reclamation For Reuse Including Acid Regeneration, Organics Recovery Ect
Quantity Tons:	2.2518
Waste Quantity:	540
Quantity Unit:	G
Additional Code 1:	Not reported
Additional Code 2:	Not reported
Additional Code 3:	Not reported
Additional Code 4:	Not reported
Additional Code 5:	Not reported
Shipment Date:	20171227
Creation Date:	10/16/2018 18:30:53
Receipt Date:	20180103
Manifest ID:	017576646JJK
Trans EPA ID:	CAR000175422
Trans Name:	WORLDWIDE RECOVERY SYSTEMS INC
Trans 2 EPA ID:	Not reported
Trans 2 Name:	Not reported
TSDf EPA ID:	AZR000515924
Trans Name:	YUMA YES LLC
TSDf Alt EPA ID:	Not reported
TSDf Alt Name:	Not reported
Waste Code Description:	352 - Other organic solids
RCRA Code:	Not reported
Meth Code:	H141 - Storage, Bulking, And/Or Transfer Off Site--No Treatment/Reovery (H010-H129) Or (H131-H135)
Quantity Tons:	0.35
Waste Quantity:	700
Quantity Unit:	P
Additional Code 1:	Not reported
Additional Code 2:	Not reported
Additional Code 3:	Not reported
Additional Code 4:	Not reported
Additional Code 5:	Not reported
Shipment Date:	20171110
Creation Date:	10/16/2018 18:31:07
Receipt Date:	20171116
Manifest ID:	017585881JJK
Trans EPA ID:	CAR000175422
Trans Name:	WORLDWIDE RECOVERY SYSTEMS
Trans 2 EPA ID:	Not reported
Trans 2 Name:	Not reported
TSDf EPA ID:	NVT330010000
Trans Name:	US ECOLOGY (BEATTY NV)
TSDf Alt EPA ID:	Not reported
TSDf Alt Name:	Not reported
Waste Code Description:	223 - Unspecified oil-containing waste
RCRA Code:	Not reported
Meth Code:	H039 - Other Recovery Of Reclamation For Reuse Including Acid Regeneration, Organics Recovery Ect
Quantity Tons:	2.2518
Waste Quantity:	540
Quantity Unit:	G
Additional Code 1:	Not reported

Map ID
Direction
Distance
Elevation

MAP FINDINGS

Site

Database(s)

EDR ID Number
EPA ID Number

CUSTOM PIPE & COUPLING INC (Continued)

1000415900

Additional Code 2:	Not reported
Additional Code 3:	Not reported
Additional Code 4:	Not reported
Additional Code 5:	Not reported
Shipment Date:	20171012
Creation Date:	7/11/2018 18:31:13
Receipt Date:	20171017
Manifest ID:	017585069JJK
Trans EPA ID:	CAR000175422
Trans Name:	WORLDWIDE RECOVERY SYSTEMS
Trans 2 EPA ID:	Not reported
Trans 2 Name:	Not reported
TSDf EPA ID:	AZR000515924
Trans Name:	YUMA YES LLC
TSDf Alt EPA ID:	Not reported
TSDf Alt Name:	Not reported
Waste Code Description:	223 - Unspecified oil-containing waste
RCRA Code:	Not reported
Meth Code:	H141 - Storage, Bulking, And/Or Transfer Off Site--No Treatment/Reovery (H010-H129) Or (H131-H135)
Quantity Tons:	2.2935
Waste Quantity:	550
Quantity Unit:	G
Additional Code 1:	Not reported
Additional Code 2:	Not reported
Additional Code 3:	Not reported
Additional Code 4:	Not reported
Additional Code 5:	Not reported
Shipment Date:	20171012
Creation Date:	7/11/2018 18:31:13
Receipt Date:	20171017
Manifest ID:	017585069JJK
Trans EPA ID:	CAR000175422
Trans Name:	WORLDWIDE RECOVERY SYSTEMS
Trans 2 EPA ID:	Not reported
Trans 2 Name:	Not reported
TSDf EPA ID:	AZR000515924
Trans Name:	YUMA YES LLC
TSDf Alt EPA ID:	Not reported
TSDf Alt Name:	Not reported
Waste Code Description:	352 - Other organic solids
RCRA Code:	Not reported
Meth Code:	H141 - Storage, Bulking, And/Or Transfer Off Site--No Treatment/Reovery (H010-H129) Or (H131-H135)
Quantity Tons:	0.15
Waste Quantity:	300
Quantity Unit:	P
Additional Code 1:	Not reported
Additional Code 2:	Not reported
Additional Code 3:	Not reported
Additional Code 4:	Not reported
Additional Code 5:	Not reported
Shipment Date:	20170809
Creation Date:	7/19/2018 18:30:21

Map ID
Direction
Distance
Elevation

MAP FINDINGS

Site

Database(s)

EDR ID Number
EPA ID Number

CUSTOM PIPE & COUPLING INC (Continued)

1000415900

Receipt Date: 20170810
Manifest ID: 017586291JJK
Trans EPA ID: CAR000175422
Trans Name: WORLDWIDE RECOVERY SYSTEMS
Trans 2 EPA ID: Not reported
Trans 2 Name: Not reported
TSDF EPA ID: NVT330010000
Trans Name: US ECOLOGY (BEATTY NV)
TSDF Alt EPA ID: Not reported
TSDF Alt Name: Not reported
Waste Code Description: 223 - Unspecified oil-containing waste
RCRA Code: Not reported
Meth Code: H039 - Other Recovery Of Reclamation For Reuse Including Acid
Regeneration, Organics Recovery Ect

Quantity Tons: 8.757
Waste Quantity: 2100
Quantity Unit: G
Additional Code 1: Not reported
Additional Code 2: Not reported
Additional Code 3: Not reported
Additional Code 4: Not reported
Additional Code 5: Not reported

Shipment Date: 20170803
Creation Date: 7/6/2018 18:30:51
Receipt Date: 20170807
Manifest ID: 017586296JJK
Trans EPA ID: CAR000175422
Trans Name: WORLDWIDE RECOVERY SYSTEMS
Trans 2 EPA ID: Not reported
Trans 2 Name: Not reported
TSDF EPA ID: NVT330010000
Trans Name: US ECOLOGY (BEATTY NV)
TSDF Alt EPA ID: Not reported
TSDF Alt Name: Not reported
Waste Code Description: 792 - Not reported
RCRA Code: D002
Meth Code: H039 - Other Recovery Of Reclamation For Reuse Including Acid
Regeneration, Organics Recovery Ect

Quantity Tons: 2.085
Waste Quantity: 500
Quantity Unit: G
Additional Code 1: Not reported
Additional Code 2: Not reported
Additional Code 3: Not reported
Additional Code 4: Not reported
Additional Code 5: Not reported

Shipment Date: 20170803
Creation Date: 7/30/2018 18:30:10
Receipt Date: 20170810
Manifest ID: 017586295JJK
Trans EPA ID: CAR000175422
Trans Name: WORLDWIDE RECOVERY SYSTEMS
Trans 2 EPA ID: Not reported
Trans 2 Name: Not reported
TSDF EPA ID: AZR000515924

Map ID
Direction
Distance
Elevation

MAP FINDINGS

Site

Database(s)

EDR ID Number
EPA ID Number

CUSTOM PIPE & COUPLING INC (Continued)

1000415900

Trans Name:	YUMA YES LLC
TSDf Alt EPA ID:	Not reported
TSDf Alt Name:	Not reported
Waste Code Description:	223 - Unspecified oil-containing waste
RCRA Code:	Not reported
Meth Code:	H141 - Storage, Bulking, And/Or Transfer Off Site--No Treatment/Reovery (H010-H129) Or (H131-H135)
Quantity Tons:	1.14675
Waste Quantity:	275
Quantity Unit:	G
Additional Code 1:	Not reported
Additional Code 2:	Not reported
Additional Code 3:	Not reported
Additional Code 4:	Not reported
Additional Code 5:	Not reported
Shipment Date:	20170628
Creation Date:	7/12/2018 18:30:23
Receipt Date:	20170701
Manifest ID:	015970422JJK
Trans EPA ID:	CAR000175422
Trans Name:	WORLDWIDE RECOVERY SYSTEMS
Trans 2 EPA ID:	Not reported
Trans 2 Name:	Not reported
TSDf EPA ID:	AZR000515924
Trans Name:	YUMA YES LLC
TSDf Alt EPA ID:	Not reported
TSDf Alt Name:	Not reported
Waste Code Description:	223 - Unspecified oil-containing waste
RCRA Code:	Not reported
Meth Code:	H141 - Storage, Bulking, And/Or Transfer Off Site--No Treatment/Reovery (H010-H129) Or (H131-H135)
Quantity Tons:	2.085
Waste Quantity:	500
Quantity Unit:	G
Additional Code 1:	Not reported
Additional Code 2:	Not reported
Additional Code 3:	Not reported
Additional Code 4:	Not reported
Additional Code 5:	Not reported
Shipment Date:	20170628
Creation Date:	7/12/2018 18:30:23
Receipt Date:	20170701
Manifest ID:	015970422JJK
Trans EPA ID:	CAR000175422
Trans Name:	WORLDWIDE RECOVERY SYSTEMS
Trans 2 EPA ID:	Not reported
Trans 2 Name:	Not reported
TSDf EPA ID:	AZR000515924
Trans Name:	YUMA YES LLC
TSDf Alt EPA ID:	Not reported
TSDf Alt Name:	Not reported
Waste Code Description:	352 - Other organic solids
RCRA Code:	Not reported
Meth Code:	H141 - Storage, Bulking, And/Or Transfer Off Site--No Treatment/Reovery (H010-H129) Or (H131-H135)

Map ID
Direction
Distance
Elevation

MAP FINDINGS

Site

Database(s)

EDR ID Number
EPA ID Number

CUSTOM PIPE & COUPLING INC (Continued)

1000415900

Quantity Tons: 0.1
Waste Quantity: 200
Quantity Unit: P
Additional Code 1: Not reported
Additional Code 2: Not reported
Additional Code 3: Not reported
Additional Code 4: Not reported
Additional Code 5: Not reported

Additional Info:

Year: 2013
Gen EPA ID: CAD981380140

Shipment Date: 20131204
Creation Date: 4/22/2014 14:39:52
Receipt Date: 20131204
Manifest ID: 008728806JJK
Trans EPA ID: CAD072953771
Trans Name: UNITED PUMPING SERVICE INC
Trans 2 EPA ID: Not reported
Trans 2 Name: Not reported
TSDF EPA ID: CAD099452708
Trans Name: INDUSTRIAL SERVICE OIL CO
TSDF Alt EPA ID: Not reported
TSDF Alt Name: Not reported
Waste Code Description: 223 - Unspecified oil-containing waste
RCRA Code: Not reported
Meth Code: H039 - Other Recovery Of Reclamation For Reuse Including Acid
Regeneration, Organics Recovery Ect

Quantity Tons: 1.90569
Waste Quantity: 457
Quantity Unit: G
Additional Code 1: Not reported
Additional Code 2: Not reported
Additional Code 3: Not reported
Additional Code 4: Not reported
Additional Code 5: Not reported

Shipment Date: 20131118
Creation Date: 4/5/2014 22:15:10
Receipt Date: 20131122
Manifest ID: 012212623JJK
Trans EPA ID: CAR000175422
Trans Name: WORLDWIDE RECOVERY SYSTEMS INC
Trans 2 EPA ID: Not reported
Trans 2 Name: Not reported
TSDF EPA ID: NVT330010000
Trans Name: US ECOLOGY (BEATTY NV)
TSDF Alt EPA ID: Not reported
TSDF Alt Name: Not reported
Waste Code Description: 122 - Alkaline solution without metals (pH > 12.5)
RCRA Code: D002
Meth Code: H039 - Other Recovery Of Reclamation For Reuse Including Acid
Regeneration, Organics Recovery Ect

Quantity Tons: 1.14675
Waste Quantity: 275
Quantity Unit: G

Map ID
Direction
Distance
Elevation

MAP FINDINGS

Site

Database(s)

EDR ID Number
EPA ID Number

CUSTOM PIPE & COUPLING INC (Continued)

1000415900

Additional Code 1:	Not reported
Additional Code 2:	Not reported
Additional Code 3:	Not reported
Additional Code 4:	Not reported
Additional Code 5:	Not reported
Shipment Date:	20131030
Creation Date:	3/6/2014 22:15:09
Receipt Date:	20131105
Manifest ID:	011593144JJJ
Trans EPA ID:	CAR000175422
Trans Name:	WORLDWIDE RECOVERY SYSTEMS INC
Trans 2 EPA ID:	CAD980585293
Trans 2 Name:	INDUSTRIAL WASTE UTILIZATION
TSDF EPA ID:	AZR000501510
Trans Name:	AA SYDCOL LLC
TSDF Alt EPA ID:	Not reported
TSDF Alt Name:	Not reported
Waste Code Description:	352 - Other organic solids
RCRA Code:	Not reported
Meth Code:	H141 - Storage, Bulking, And/Or Transfer Off Site--No Treatment/Recovery (H010-H129) Or (H131-H135)
Quantity Tons:	0.75
Waste Quantity:	1500
Quantity Unit:	P
Additional Code 1:	Not reported
Additional Code 2:	Not reported
Additional Code 3:	Not reported
Additional Code 4:	Not reported
Additional Code 5:	Not reported
Shipment Date:	20131030
Creation Date:	3/6/2014 22:15:09
Receipt Date:	20131105
Manifest ID:	011593144JJJ
Trans EPA ID:	CAR000175422
Trans Name:	WORLDWIDE RECOVERY SYSTEMS INC
Trans 2 EPA ID:	CAD980585293
Trans 2 Name:	INDUSTRIAL WASTE UTILIZATION
TSDF EPA ID:	AZR000501510
Trans Name:	AA SYDCOL LLC
TSDF Alt EPA ID:	Not reported
TSDF Alt Name:	Not reported
Waste Code Description:	223 - Unspecified oil-containing waste
RCRA Code:	Not reported
Meth Code:	H141 - Storage, Bulking, And/Or Transfer Off Site--No Treatment/Recovery (H010-H129) Or (H131-H135)
Quantity Tons:	2.2935
Waste Quantity:	550
Quantity Unit:	G
Additional Code 1:	Not reported
Additional Code 2:	Not reported
Additional Code 3:	Not reported
Additional Code 4:	Not reported
Additional Code 5:	Not reported
Shipment Date:	20130911

Map ID
Direction
Distance
Elevation

MAP FINDINGS

Site

Database(s)

EDR ID Number
EPA ID Number

CUSTOM PIPE & COUPLING INC (Continued)

1000415900

Creation Date: 2/18/2014 22:15:06
Receipt Date: 20130924
Manifest ID: 012218446JJK
Trans EPA ID: CAR000175422
Trans Name: WORLDWIDE RECOVERY SYSTEMS INC
Trans 2 EPA ID: CAD980585293
Trans 2 Name: INDUSTRIAL WASTE UTILIZATION
TSDf EPA ID: AZR000501510
Trans Name: AA SYDCOL LLC
TSDf Alt EPA ID: Not reported
TSDf Alt Name: Not reported
Waste Code Description: 223 - Unspecified oil-containing waste
RCRA Code: Not reported
Meth Code: H141 - Storage, Bulking, And/Or Transfer Off Site--No Treatment/Reovery (H010-H129) Or (H131-H135)

Quantity Tons: 1.14675
Waste Quantity: 275
Quantity Unit: G
Additional Code 1: Not reported
Additional Code 2: Not reported
Additional Code 3: Not reported
Additional Code 4: Not reported
Additional Code 5: Not reported

Shipment Date: 20130911
Creation Date: 2/18/2014 22:15:06
Receipt Date: 20130924
Manifest ID: 012218446JJK
Trans EPA ID: CAR000175422
Trans Name: WORLDWIDE RECOVERY SYSTEMS INC
Trans 2 EPA ID: CAD980585293
Trans 2 Name: INDUSTRIAL WASTE UTILIZATION
TSDf EPA ID: AZR000501510
Trans Name: AA SYDCOL LLC
TSDf Alt EPA ID: Not reported
TSDf Alt Name: Not reported
Waste Code Description: 352 - Other organic solids
RCRA Code: Not reported
Meth Code: H141 - Storage, Bulking, And/Or Transfer Off Site--No Treatment/Reovery (H010-H129) Or (H131-H135)

Quantity Tons: 1.5
Waste Quantity: 3000
Quantity Unit: P
Additional Code 1: Not reported
Additional Code 2: Not reported
Additional Code 3: Not reported
Additional Code 4: Not reported
Additional Code 5: Not reported

Shipment Date: 20130812
Creation Date: 1/13/2014 22:15:22
Receipt Date: 20130829
Manifest ID: 009969582JJK
Trans EPA ID: CAD983613688
Trans Name: MILES CHEMICAL COMPANY
Trans 2 EPA ID: CAD980585293
Trans 2 Name: INDUSTRIAL WASTE UTILIZATION

Map ID
Direction
Distance
Elevation

MAP FINDINGS

Site

Database(s)

EDR ID Number
EPA ID Number

CUSTOM PIPE & COUPLING INC (Continued)

1000415900

TSDF EPA ID:	AZR000501510
Trans Name:	AA SYDCOL LLC
TSDF Alt EPA ID:	Not reported
TSDF Alt Name:	Not reported
Waste Code Description:	134 - Aqueous solution with <10% total organic residues
RCRA Code:	Not reported
Meth Code:	H141 - Storage, Bulking, And/Or Transfer Off Site--No Treatment/Reovery (H010-H129) Or (H131-H135)
Quantity Tons:	0.63
Waste Quantity:	150
Quantity Unit:	G
Additional Code 1:	Not reported
Additional Code 2:	Not reported
Additional Code 3:	Not reported
Additional Code 4:	Not reported
Additional Code 5:	Not reported
Shipment Date:	20130812
Creation Date:	9/22/2013 22:15:08
Receipt Date:	20130816
Manifest ID:	009969583JJK
Trans EPA ID:	CAD983613688
Trans Name:	MILES CHEMICAL COMPANY
Trans 2 EPA ID:	Not reported
Trans 2 Name:	Not reported
TSDF EPA ID:	CAD008488025
Trans Name:	PHIBRO TECH
TSDF Alt EPA ID:	Not reported
TSDF Alt Name:	Not reported
Waste Code Description:	792 - Not reported
RCRA Code:	D002
Meth Code:	H010 - Metals Recovery Including Retoring,Smelting,Chemicals,Ect
Quantity Tons:	1.14675
Waste Quantity:	275
Quantity Unit:	G
Additional Code 1:	Not reported
Additional Code 2:	Not reported
Additional Code 3:	Not reported
Additional Code 4:	Not reported
Additional Code 5:	Not reported
Shipment Date:	20130812
Creation Date:	1/13/2014 22:15:22
Receipt Date:	20130829
Manifest ID:	009969582JJK
Trans EPA ID:	CAD983613688
Trans Name:	MILES CHEMICAL COMPANY
Trans 2 EPA ID:	CAD980585293
Trans 2 Name:	INDUSTRIAL WASTE UTILIZATION
TSDF EPA ID:	AZR000501510
Trans Name:	AA SYDCOL LLC
TSDF Alt EPA ID:	Not reported
TSDF Alt Name:	Not reported
Waste Code Description:	134 - Aqueous solution with <10% total organic residues
RCRA Code:	Not reported
Meth Code:	H141 - Storage, Bulking, And/Or Transfer Off Site--No Treatment/Reovery (H010-H129) Or (H131-H135)

Map ID
Direction
Distance
Elevation

MAP FINDINGS

Site

Database(s)

EDR ID Number
EPA ID Number

CUSTOM PIPE & COUPLING INC (Continued)

1000415900

Quantity Tons:	2.31
Waste Quantity:	550
Quantity Unit:	G
Additional Code 1:	Not reported
Additional Code 2:	Not reported
Additional Code 3:	Not reported
Additional Code 4:	Not reported
Additional Code 5:	Not reported
Shipment Date:	20130701
Creation Date:	9/22/2013 22:15:08
Receipt Date:	20130701
Manifest ID:	011593596JJK
Trans EPA ID:	CAR000175422
Trans Name:	WORLDWIDE RECOVERY SYSTEMS INC
Trans 2 EPA ID:	Not reported
Trans 2 Name:	Not reported
TSDF EPA ID:	CAD099452708
Trans Name:	INDUSTRIAL SERVICE OIL COMPANY INC
TSDF Alt EPA ID:	Not reported
TSDF Alt Name:	Not reported
Waste Code Description:	223 - Unspecified oil-containing waste
RCRA Code:	Not reported
Meth Code:	H039 - Other Recovery Of Reclamation For Reuse Including Acid Regeneration, Organics Recovery Ect
Quantity Tons:	3.5445
Waste Quantity:	850
Quantity Unit:	G
Additional Code 1:	Not reported
Additional Code 2:	Not reported
Additional Code 3:	Not reported
Additional Code 4:	Not reported
Additional Code 5:	Not reported
Additional Info:	
Year:	2004
Gen EPA ID:	CAD981380140
Shipment Date:	20041110
Creation Date:	1/20/2005 18:31:32
Receipt Date:	20041112
Manifest ID:	22809550
Trans EPA ID:	CAL000278554
Trans Name:	INTERSTATE PUMPING COMPANY
Trans 2 EPA ID:	Not reported
Trans 2 Name:	Not reported
TSDF EPA ID:	CAD028409019
Trans Name:	CROSBY & OVERTON
TSDF Alt EPA ID:	Not reported
TSDF Alt Name:	Not reported
Waste Code Description:	221 - Waste oil and mixed oil
RCRA Code:	Not reported
Meth Code:	H01 - Transfer Station
Quantity Tons:	2.09
Waste Quantity:	550
Quantity Unit:	G
Additional Code 1:	Not reported

Map ID
Direction
Distance
Elevation

MAP FINDINGS

Site

Database(s)

EDR ID Number
EPA ID Number

CUSTOM PIPE & COUPLING INC (Continued)

1000415900

Additional Code 2:	Not reported
Additional Code 3:	Not reported
Additional Code 4:	Not reported
Additional Code 5:	Not reported
Shipment Date:	20040804
Creation Date:	12/28/2004 14:46:39
Receipt Date:	20040810
Manifest ID:	23831944
Trans EPA ID:	CA0000970392
Trans Name:	ENVIRONMENTAL RECOVERY SERVICES INC
Trans 2 EPA ID:	Not reported
Trans 2 Name:	Not reported
TSD EPA ID:	CAT080013352
Trans Name:	DEMENNO KERDOON
TSD EPA ID:	CAT080013352
TSD Name:	Not reported
Waste Code Description:	223 - Unspecified oil-containing waste
RCRA Code:	NONE
Meth Code:	R01 - Recycler
Quantity Tons:	2.2935
Waste Quantity:	550
Quantity Unit:	G
Additional Code 1:	Not reported
Additional Code 2:	Not reported
Additional Code 3:	Not reported
Additional Code 4:	Not reported
Additional Code 5:	Not reported
Shipment Date:	20040804
Creation Date:	1/6/2005 18:30:52
Receipt Date:	20040809
Manifest ID:	23831945
Trans EPA ID:	CA0000970392
Trans Name:	ENVIRONMENTAL RECOVERY SERVICES INC
Trans 2 EPA ID:	Not reported
Trans 2 Name:	Not reported
TSD EPA ID:	CAT080033681
Trans Name:	DK ENVIRONMENTAL
TSD EPA ID:	CAT080033681
TSD Name:	Not reported
Waste Code Description:	352 - Other organic solids
RCRA Code:	NONE
Meth Code:	R01 - Recycler
Quantity Tons:	0.6
Waste Quantity:	1200
Quantity Unit:	P
Additional Code 1:	Not reported
Additional Code 2:	Not reported
Additional Code 3:	Not reported
Additional Code 4:	Not reported
Additional Code 5:	Not reported
Shipment Date:	20040722
Creation Date:	1/4/2005 18:32:14
Receipt Date:	20040726
Manifest ID:	23831628

Map ID
Direction
Distance
Elevation

MAP FINDINGS

Site

Database(s)

EDR ID Number
EPA ID Number

CUSTOM PIPE & COUPLING INC (Continued)

1000415900

Trans EPA ID:	CA0000970392
Trans Name:	ENVIRONMENTAL RECOVERY SERVICES INC
Trans 2 EPA ID:	Not reported
Trans 2 Name:	Not reported
TSDf EPA ID:	CAT080033681
Trans Name:	DK ENVIRONMENTAL
TSDf Alt EPA ID:	CAT080033681
TSDf Alt Name:	Not reported
Waste Code Description:	352 - Other organic solids
RCRA Code:	NONE
Meth Code:	R01 - Recycler
Quantity Tons:	1
Waste Quantity:	2000
Quantity Unit:	P
Additional Code 1:	Not reported
Additional Code 2:	Not reported
Additional Code 3:	Not reported
Additional Code 4:	Not reported
Additional Code 5:	Not reported
Shipment Date:	20040722
Creation Date:	1/4/2005 18:32:14
Receipt Date:	20040726
Manifest ID:	23831628
Trans EPA ID:	CA0000970392
Trans Name:	ENVIRONMENTAL RECOVERY SERVICES INC
Trans 2 EPA ID:	Not reported
Trans 2 Name:	Not reported
TSDf EPA ID:	CAT080033681
Trans Name:	DK ENVIRONMENTAL
TSDf Alt EPA ID:	CAT080033681
TSDf Alt Name:	Not reported
Waste Code Description:	352 - Other organic solids
RCRA Code:	NONE
Meth Code:	R01 - Recycler
Quantity Tons:	1
Waste Quantity:	2000
Quantity Unit:	P
Additional Code 1:	Not reported
Additional Code 2:	Not reported
Additional Code 3:	Not reported
Additional Code 4:	Not reported
Additional Code 5:	Not reported
Shipment Date:	20040722
Creation Date:	1/4/2005 18:33:27
Receipt Date:	20040729
Manifest ID:	23831627
Trans EPA ID:	CA0000970392
Trans Name:	ENVIRONMENTAL RECOVERY SERVICES INC
Trans 2 EPA ID:	Not reported
Trans 2 Name:	Not reported
TSDf EPA ID:	CAT080013352
Trans Name:	DEMENNO KERDOON
TSDf Alt EPA ID:	CAT080013352
TSDf Alt Name:	Not reported
Waste Code Description:	223 - Unspecified oil-containing waste

Map ID
Direction
Distance
Elevation

MAP FINDINGS

Site

Database(s)

EDR ID Number
EPA ID Number

CUSTOM PIPE & COUPLING INC (Continued)

1000415900

RCRA Code:	NONE
Meth Code:	R01 - Recycler
Quantity Tons:	2.2935
Waste Quantity:	550
Quantity Unit:	G
Additional Code 1:	Not reported
Additional Code 2:	Not reported
Additional Code 3:	Not reported
Additional Code 4:	Not reported
Additional Code 5:	Not reported
Shipment Date:	20040630
Creation Date:	11/5/2004 18:30:59
Receipt Date:	20040707
Manifest ID:	23831236
Trans EPA ID:	CA0000970392
Trans Name:	ENVIRONMENTAL RECOVERY SERVICES INC
Trans 2 EPA ID:	Not reported
Trans 2 Name:	Not reported
TSD EPA ID:	CAT080013352
Trans Name:	DEMENNO KERDOON
TSD EPA ID:	CAT080013352
TSD Name:	Not reported
Waste Code Description:	223 - Unspecified oil-containing waste
RCRA Code:	NONE
Meth Code:	R01 - Recycler
Quantity Tons:	2.2935
Waste Quantity:	550
Quantity Unit:	G
Additional Code 1:	Not reported
Additional Code 2:	Not reported
Additional Code 3:	Not reported
Additional Code 4:	Not reported
Additional Code 5:	Not reported
Shipment Date:	20040422
Creation Date:	10/15/2004 10:46:40
Receipt Date:	20040426
Manifest ID:	23396231
Trans EPA ID:	CA0000970392
Trans Name:	ENVIRONMENTAL RECOVERY SERVICES INC
Trans 2 EPA ID:	Not reported
Trans 2 Name:	Not reported
TSD EPA ID:	CAT080033681
Trans Name:	DK ENVIRONMENTAL
TSD EPA ID:	CAT080033681
TSD Name:	Not reported
Waste Code Description:	352 - Other organic solids
RCRA Code:	Not reported
Meth Code:	R01 - Recycler
Quantity Tons:	0.5
Waste Quantity:	1000
Quantity Unit:	P
Additional Code 1:	Not reported
Additional Code 2:	Not reported
Additional Code 3:	Not reported
Additional Code 4:	Not reported

Map ID
Direction
Distance
Elevation

MAP FINDINGS

Site

Database(s)

EDR ID Number
EPA ID Number

CUSTOM PIPE & COUPLING INC (Continued)

1000415900

Additional Code 5: Not reported

Shipment Date: 20040422
Creation Date: 10/29/2004 7:40:51
Receipt Date: 20040505
Manifest ID: 23396230
Trans EPA ID: CA0000970392
Trans Name: ENVIRONMENTAL RECOVERY SERVICES INC
Trans 2 EPA ID: Not reported
Trans 2 Name: Not reported
TSDf EPA ID: CAT080013352
Trans Name: DEMENNO KERDOON
TSDf Alt EPA ID: CAT080013352
TSDf Alt Name: Not reported
Waste Code Description: 223 - Unspecified oil-containing waste
RCRA Code: Not reported
Meth Code: R01 - Recycler
Quantity Tons: 2.2935
Waste Quantity: 550
Quantity Unit: G
Additional Code 1: Not reported
Additional Code 2: Not reported
Additional Code 3: Not reported
Additional Code 4: Not reported
Additional Code 5: Not reported

Shipment Date: 20040422
Creation Date: 10/15/2004 10:46:40
Receipt Date: 20040426
Manifest ID: 23396231
Trans EPA ID: CA0000970392
Trans Name: ENVIRONMENTAL RECOVERY SERVICES INC
Trans 2 EPA ID: Not reported
Trans 2 Name: Not reported
TSDf EPA ID: CAT080033681
Trans Name: DK ENVIRONMENTAL
TSDf Alt EPA ID: CAT080033681
TSDf Alt Name: Not reported
Waste Code Description: 352 - Other organic solids
RCRA Code: Not reported
Meth Code: R01 - Recycler
Quantity Tons: 0.5
Waste Quantity: 1000
Quantity Unit: P
Additional Code 1: Not reported
Additional Code 2: Not reported
Additional Code 3: Not reported
Additional Code 4: Not reported
Additional Code 5: Not reported

NPDES:

Name: CUSTOM PIPE & FABRICATION INC
Address: 10560 FERN AVE
City,State,Zip: STANTON, CA 90680
Facility Status: Not reported
NPDES Number: Not reported
Region: Not reported

Map ID
Direction
Distance
Elevation

MAP FINDINGS

Site

Database(s)

EDR ID Number
EPA ID Number

CUSTOM PIPE & COUPLING INC (Continued)

1000415900

Agency Number: Not reported
Regulatory Measure ID: Not reported
Place ID: Not reported
Order Number: Not reported
WDID: 8 30I009856
Regulatory Measure Type: Industrial
Program Type: Not reported
Adoption Date Of Regulatory Measure: Not reported
Effective Date Of Regulatory Measure: Not reported
Termination Date Of Regulatory Measure: Not reported
Expiration Date Of Regulatory Measure: Not reported
Discharge Address: Not reported
Discharge Name: Not reported
Discharge City: Not reported
Discharge State: Not reported
Discharge Zip: Not reported
Status: Active
Status Date: 03/23/1993
Operator Name: Custom Pipe & Fabrication Inc
Operator Address: PO Box 978
Operator City: Stanton
Operator State: California
Operator Zip: 90680

NPDES as of 03/2018:

NPDES Number: CAS000001
Status: Active
Agency Number: 0
Region: 8
Regulatory Measure ID: 208699
Order Number: 97-03-DWQ
Regulatory Measure Type: Enrollee
Place ID: Not reported
WDID: 8 30I009856
Program Type: Industrial
Adoption Date Of Regulatory Measure: Not reported
Effective Date Of Regulatory Measure: 03/23/1993
Expiration Date Of Regulatory Measure: Not reported
Termination Date Of Regulatory Measure: Not reported
Discharge Name: Custom Pipe Coupling Co
Discharge Address: PO Box 978
Discharge City: Stanton
Discharge State: California
Discharge Zip: 90680
Received Date: Not reported
Processed Date: Not reported
Status: Not reported
Status Date: Not reported
Place Size: Not reported
Place Size Unit: Not reported
Contact: Not reported
Contact Title: Not reported
Contact Phone: Not reported
Contact Phone Ext: Not reported
Contact Email: Not reported
Operator Name: Not reported
Operator Address: Not reported
Operator City: Not reported

Map ID
Direction
Distance
Elevation

MAP FINDINGS

Site

Database(s)

EDR ID Number
EPA ID Number

CUSTOM PIPE & COUPLING INC (Continued)

1000415900

Operator State:	Not reported
Operator Zip:	Not reported
Operator Contact:	Not reported
Operator Contact Title:	Not reported
Operator Contact Phone:	Not reported
Operator Contact Phone Ext:	Not reported
Operator Contact Email:	Not reported
Operator Type:	Not reported
Developer:	Not reported
Developer Address:	Not reported
Developer City:	Not reported
Developer State:	Not reported
Developer Zip:	Not reported
Developer Contact:	Not reported
Developer Contact Title:	Not reported
Constype Linear Utility Ind:	Not reported
Emergency Phone:	Not reported
Emergency Phone Ext:	Not reported
Constype Above Ground Ind:	Not reported
Constype Below Ground Ind:	Not reported
Constype Cable Line Ind:	Not reported
Constype Comm Line Ind:	Not reported
Constype Commercial Ind:	Not reported
Constype Electrical Line Ind:	Not reported
Constype Gas Line Ind:	Not reported
Constype Industrial Ind:	Not reported
Constype Other Description:	Not reported
Constype Other Ind:	Not reported
Constype Recons Ind:	Not reported
Constype Residential Ind:	Not reported
Constype Transport Ind:	Not reported
Constype Utility Description:	Not reported
Constype Utility Ind:	Not reported
Constype Water Sewer Ind:	Not reported
Dir Discharge Uswater Ind:	Not reported
Receiving Water Name:	Not reported
Certifier:	Not reported
Certifier Title:	Not reported
Certification Date:	Not reported
Primary Sic:	Not reported
Secondary Sic:	Not reported
Tertiary Sic:	Not reported
NPDES Number:	Not reported
Status:	Not reported
Agency Number:	Not reported
Region:	8
Regulatory Measure ID:	208699
Order Number:	Not reported
Regulatory Measure Type:	Industrial
Place ID:	Not reported
WDID:	8 30I009856
Program Type:	Not reported
Adoption Date Of Regulatory Measure:	Not reported
Effective Date Of Regulatory Measure:	Not reported
Expiration Date Of Regulatory Measure:	Not reported
Termination Date Of Regulatory Measure:	Not reported

Map ID
Direction
Distance
Elevation

MAP FINDINGS

Site

Database(s)

EDR ID Number
EPA ID Number

CUSTOM PIPE & COUPLING INC (Continued)

1000415900

Discharge Name:	Not reported
Discharge Address:	Not reported
Discharge City:	Not reported
Discharge State:	Not reported
Discharge Zip:	Not reported
Received Date:	05/09/2008
Processed Date:	03/23/1993
Status:	Active
Status Date:	03/23/1993
Place Size:	5
Place Size Unit:	Acres
Contact:	Greg Torres
Contact Title:	Not reported
Contact Phone:	714-761-8801
Contact Phone Ext:	Not reported
Contact Email:	gtorres@custompipe.com
Operator Name:	Custom Pipe Coupling Co
Operator Address:	PO Box 978
Operator City:	Stanton
Operator State:	California
Operator Zip:	90680
Operator Contact:	Greg Torres
Operator Contact Title:	Not reported
Operator Contact Phone:	714-761-8801
Operator Contact Phone Ext:	Not reported
Operator Contact Email:	gtorres@custompipe.com
Operator Type:	Private Business
Developer:	Not reported
Developer Address:	Not reported
Developer City:	Not reported
Developer State:	California
Developer Zip:	Not reported
Developer Contact:	Not reported
Developer Contact Title:	Not reported
Constype Linear Utility Ind:	Not reported
Emergency Phone:	714-761-8801
Emergency Phone Ext:	Not reported
Constype Above Ground Ind:	Not reported
Constype Below Ground Ind:	Not reported
Constype Cable Line Ind:	Not reported
Constype Comm Line Ind:	Not reported
Constype Commercial Ind:	Not reported
Constype Electrical Line Ind:	Not reported
Constype Gas Line Ind:	Not reported
Constype Industrial Ind:	Not reported
Constype Other Description:	Not reported
Constype Other Ind:	Not reported
Constype Recons Ind:	Not reported
Constype Residential Ind:	Not reported
Constype Transport Ind:	Not reported
Constype Utility Description:	Not reported
Constype Utility Ind:	Not reported
Constype Water Sewer Ind:	Not reported
Dir Discharge Uswater Ind:	N
Receiving Water Name:	Stanton Storm Channel
Certifier:	Greg Torres
Certifier Title:	Safety Manager

Map ID
Direction
Distance
Elevation

MAP FINDINGS

Site

Database(s)

EDR ID Number
EPA ID Number

CUSTOM PIPE & COUPLING INC (Continued)

1000415900

Certification Date: 10-JUN-15
Primary Sic: 3498-Fabricated Pipe and Pipe Fittings
Secondary Sic: Not reported
Tertiary Sic: Not reported

Name: CUSTOM PIPE & FABRICATION INC
Address: 10560 FERN AVE
City,State,Zip: STANTON, CA 90680
Facility Status: Active
NPDES Number: CAS000001
Region: 8
Agency Number: 0
Regulatory Measure ID: 208699
Place ID: Not reported
Order Number: 97-03-DWQ
WDID: 8 30I009856
Regulatory Measure Type: Enrollee
Program Type: Industrial
Adoption Date Of Regulatory Measure: Not reported
Effective Date Of Regulatory Measure: 03/23/1993
Termination Date Of Regulatory Measure: Not reported
Expiration Date Of Regulatory Measure: Not reported
Discharge Address: PO Box 978
Discharge Name: Custom Pipe & Fabrication Inc
Discharge City: Stanton
Discharge State: California
Discharge Zip: 90680
Status: Not reported
Status Date: Not reported
Operator Name: Not reported
Operator Address: Not reported
Operator City: Not reported
Operator State: Not reported
Operator Zip: Not reported

NPDES as of 03/2018:

NPDES Number: CAS000001
Status: Active
Agency Number: 0
Region: 8
Regulatory Measure ID: 208699
Order Number: 97-03-DWQ
Regulatory Measure Type: Enrollee
Place ID: Not reported
WDID: 8 30I009856
Program Type: Industrial
Adoption Date Of Regulatory Measure: Not reported
Effective Date Of Regulatory Measure: 03/23/1993
Expiration Date Of Regulatory Measure: Not reported
Termination Date Of Regulatory Measure: Not reported
Discharge Name: Custom Pipe Coupling Co
Discharge Address: PO Box 978
Discharge City: Stanton
Discharge State: California
Discharge Zip: 90680
Received Date: Not reported
Processed Date: Not reported

Map ID
Direction
Distance
Elevation

MAP FINDINGS

Site

Database(s)

EDR ID Number
EPA ID Number

CUSTOM PIPE & COUPLING INC (Continued)

1000415900

Status:	Not reported
Status Date:	Not reported
Place Size:	Not reported
Place Size Unit:	Not reported
Contact:	Not reported
Contact Title:	Not reported
Contact Phone:	Not reported
Contact Phone Ext:	Not reported
Contact Email:	Not reported
Operator Name:	Not reported
Operator Address:	Not reported
Operator City:	Not reported
Operator State:	Not reported
Operator Zip:	Not reported
Operator Contact:	Not reported
Operator Contact Title:	Not reported
Operator Contact Phone:	Not reported
Operator Contact Phone Ext:	Not reported
Operator Contact Email:	Not reported
Operator Type:	Not reported
Developer:	Not reported
Developer Address:	Not reported
Developer City:	Not reported
Developer State:	Not reported
Developer Zip:	Not reported
Developer Contact:	Not reported
Developer Contact Title:	Not reported
Constype Linear Utility Ind:	Not reported
Emergency Phone:	Not reported
Emergency Phone Ext:	Not reported
Constype Above Ground Ind:	Not reported
Constype Below Ground Ind:	Not reported
Constype Cable Line Ind:	Not reported
Constype Comm Line Ind:	Not reported
Constype Commercial Ind:	Not reported
Constype Electrical Line Ind:	Not reported
Constype Gas Line Ind:	Not reported
Constype Industrial Ind:	Not reported
Constype Other Description:	Not reported
Constype Other Ind:	Not reported
Constype Recons Ind:	Not reported
Constype Residential Ind:	Not reported
Constype Transport Ind:	Not reported
Constype Utility Description:	Not reported
Constype Utility Ind:	Not reported
Constype Water Sewer Ind:	Not reported
Dir Discharge Uswater Ind:	Not reported
Receiving Water Name:	Not reported
Certifier:	Not reported
Certifier Title:	Not reported
Certification Date:	Not reported
Primary Sic:	Not reported
Secondary Sic:	Not reported
Tertiary Sic:	Not reported
NPDES Number:	Not reported
Status:	Not reported

Map ID
Direction
Distance
Elevation

MAP FINDINGS

Site

Database(s)

EDR ID Number
EPA ID Number

CUSTOM PIPE & COUPLING INC (Continued)

1000415900

Agency Number:	Not reported
Region:	8
Regulatory Measure ID:	208699
Order Number:	Not reported
Regulatory Measure Type:	Industrial
Place ID:	Not reported
WDID:	8 30I009856
Program Type:	Not reported
Adoption Date Of Regulatory Measure:	Not reported
Effective Date Of Regulatory Measure:	Not reported
Expiration Date Of Regulatory Measure:	Not reported
Termination Date Of Regulatory Measure:	Not reported
Discharge Name:	Not reported
Discharge Address:	Not reported
Discharge City:	Not reported
Discharge State:	Not reported
Discharge Zip:	Not reported
Received Date:	05/09/2008
Processed Date:	03/23/1993
Status:	Active
Status Date:	03/23/1993
Place Size:	5
Place Size Unit:	Acres
Contact:	Greg Torres
Contact Title:	Not reported
Contact Phone:	714-761-8801
Contact Phone Ext:	Not reported
Contact Email:	gtorres@custompipe.com
Operator Name:	Custom Pipe Coupling Co
Operator Address:	PO Box 978
Operator City:	Stanton
Operator State:	California
Operator Zip:	90680
Operator Contact:	Greg Torres
Operator Contact Title:	Not reported
Operator Contact Phone:	714-761-8801
Operator Contact Phone Ext:	Not reported
Operator Contact Email:	gtorres@custompipe.com
Operator Type:	Private Business
Developer:	Not reported
Developer Address:	Not reported
Developer City:	Not reported
Developer State:	California
Developer Zip:	Not reported
Developer Contact:	Not reported
Developer Contact Title:	Not reported
Constype Linear Utility Ind:	Not reported
Emergency Phone:	714-761-8801
Emergency Phone Ext:	Not reported
Constype Above Ground Ind:	Not reported
Constype Below Ground Ind:	Not reported
Constype Cable Line Ind:	Not reported
Constype Comm Line Ind:	Not reported
Constype Commercial Ind:	Not reported
Constype Electrical Line Ind:	Not reported
Constype Gas Line Ind:	Not reported
Constype Industrial Ind:	Not reported

Map ID
Direction
Distance
Elevation

MAP FINDINGS

Site

Database(s)

EDR ID Number
EPA ID Number

CUSTOM PIPE & COUPLING INC (Continued)

1000415900

Constype Other Description:	Not reported
Constype Other Ind:	Not reported
Constype Recons Ind:	Not reported
Constype Residential Ind:	Not reported
Constype Transport Ind:	Not reported
Constype Utility Description:	Not reported
Constype Utility Ind:	Not reported
Constype Water Sewer Ind:	Not reported
Dir Discharge Uswater Ind:	N
Receiving Water Name:	Stanton Storm Channel
Certifier:	Greg Torres
Certifier Title:	Safety Manager
Certification Date:	10-JUN-15
Primary Sic:	3498-Fabricated Pipe and Pipe Fittings
Secondary Sic:	Not reported
Tertiary Sic:	Not reported

WDS:

Name:	CUSTOM PIPE & COUPLING CO
Address:	10560 FERN AVE
City:	STANTON
Facility ID:	Santa Ana River 30I009856
Facility Type:	Industrial - Facility that treats and/or disposes of liquid or semisolid wastes from any servicing, producing, manufacturing or processing operation of whatever nature, including mining, gravel washing, geothermal operations, air conditioning, ship building and repairing, oil production, storage and disposal operations, water pumping.
Facility Status:	Active - Any facility with a continuous or seasonal discharge that is under Waste Discharge Requirements.
NPDES Number:	CAS000001 The 1st 2 characters designate the state. The remaining 7 are assigned by the Regional Board
Subregion:	8
Facility Telephone:	Not reported
Facility Contact:	Not reported
Agency Name:	CUSTOM PIPE & COUPLING CO
Agency Address:	PO BOX 978
Agency City,St,Zip:	STANTON 90680
Agency Contact:	DAVID GEIGER
Agency Telephone:	7147618801
Agency Type:	Private
SIC Code:	0
SIC Code 2:	Not reported
Primary Waste Type:	Not reported
Primary Waste:	Not reported
Waste Type2:	Not reported
Waste2:	Not reported
Primary Waste Type:	Not reported
Secondary Waste:	Not reported
Secondary Waste Type:	Not reported
Design Flow:	0
Baseline Flow:	0
Reclamation:	Not reported
POTW:	Not reported
Treat To Water:	Minor Threat to Water Quality. A violation of a regional board order should cause a relatively minor impairment of beneficial uses compared

Map ID
Direction
Distance
Elevation

MAP FINDINGS

Site

Database(s)

EDR ID Number
EPA ID Number

CUSTOM PIPE & COUPLING INC (Continued)

1000415900

to a major or minor threat. Not: All nurds without a TTWQ will be considered a minor threat to water quality unless coded at a higher Level. A Zero (0) may be used to code those NURDS that are found to represent no threat to water quality.

Complexity:

Category C - Facilities having no waste treatment systems, such as cooling water dischargers or those who must comply through best management practices, facilities with passive waste treatment and disposal systems, such as septic systems with subsurface disposal, or dischargers having waste storage systems with land disposal such as dairy waste ponds.

CIWQS:

Name: CUSTOM PIPE & FABRICATION INC
Address: 10560 FERN AVE
City,State,Zip: STANTON, CA 90680
Agency: Custom Pipe & Fabrication Inc
Agency Address: PO Box 978, Stanton, CA 90680
Place/Project Type: Industrial - Fabricated Pipe and Pipe Fittings
SIC/NAICS: 3498
Region: 8
Program: INDSTW
Regulatory Measure Status: Active
Regulatory Measure Type: Storm water industrial
Order Number: 2014-0057-DWQ
WDID: 8 30I009856
NPDES Number: CAS000001
Adoption Date: Not reported
Effective Date: 03/23/1993
Termination Date: Not reported
Expiration/Review Date: Not reported
Design Flow: Not reported
Major/Minor: Not reported
Complexity: Not reported
TTWQ: Not reported
Enforcement Actions within 5 years: 0
Violations within 5 years: 0
Latitude: 33.8091
Longitude: -117.98892

CERS:

Name: CUSTOM PIPE & FABRICATION INC
Address: 10560 FERN AVE
City,State,Zip: STANTON, CA 90680
Site ID: 416063
CERS ID: 216408
CERS Description: Industrial Facility Storm Water

Violations:

Site ID: 416063
Site Name: CUSTOM PIPE & FABRICATION INC
Violation Date: 07-10-2006
Citation: 2014-0057-DWQ - Industrial General Permit
Violation Description: SW - Deficient Report
Violation Notes: Pulled sample for pH on 1/2/2006; tested on 1/18/2006. Failed to abide by 2-hour max hold time according to Standard Methods. Test result is invalid.
Violation Division: Water Boards

Map ID
Direction
Distance
Elevation

MAP FINDINGS

Site

Database(s)

EDR ID Number
EPA ID Number

CUSTOM PIPE & COUPLING INC (Continued)

1000415900

Violation Program: INDSTW
Violation Source: SMARTS

Site ID: 416063
Site Name: CUSTOM PIPE & FABRICATION INC
Violation Date: 10-15-2014
Citation: HSC 6.95 25508(d) - California Health and Safety Code, Chapter 6.95, Section(s) 25508(d)
Violation Description: Failure to complete and/or electronically submit a business plan when storing/handling a hazardous material at or above reportable quantities.
Violation Notes: Returned to compliance on 06/03/2015.
Violation Division: Orange County Environmental Health
Violation Program: HMRRP
Violation Source: CERS

Site ID: 416063
Site Name: CUSTOM PIPE & FABRICATION INC
Violation Date: 07-01-2001
Citation: 2014-0057-DWQ - Industrial General Permit
Violation Description: SW - Deficient Report
Violation Notes: NON-SUBMITTAL OF ANNUAL REPORT. DUE 7/1/01.
Violation Division: Water Boards
Violation Program: INDSTW
Violation Source: SMARTS

Site ID: 416063
Site Name: CUSTOM PIPE & FABRICATION INC
Violation Date: 02-09-2010
Citation: 2014-0057-DWQ - Industrial General Permit
Violation Description: SW - Deficient BMP Implementation
Violation Notes: Failure to sample pH according to Standard Methods; pulled storm water sample on 2/6/2010 but tested on 2/9/2010. Standard Methods allows not more than 2 hours hold time before testing pH.
Violation Division: Water Boards
Violation Program: INDSTW
Violation Source: SMARTS

Site ID: 416063
Site Name: CUSTOM PIPE & FABRICATION INC
Violation Date: 07-02-2009
Citation: 2014-0057-DWQ - Industrial General Permit
Violation Description: SW - Late Report
Violation Notes: Failure to submit 2008-2009 Annual Report by 7/1/09 due date.
Violation Division: Water Boards
Violation Program: INDSTW
Violation Source: SMARTS

Site ID: 416063
Site Name: CUSTOM PIPE & FABRICATION INC
Violation Date: 03-13-2019
Citation: 40 CFR 1 265.173 - U.S. Code of Federal Regulations, Title 40, Chapter 1, Section(s) 265.173
Violation Description: Failure to meet the following container management requirements: (a) A container holding hazardous waste must always be closed during storage, except when it is necessary to add or remove waste. (b) A container holding hazardous waste must not be opened, handled, or

Map ID
Direction
Distance
Elevation

MAP FINDINGS

Site

Database(s)

EDR ID Number
EPA ID Number

CUSTOM PIPE & COUPLING INC (Continued)

1000415900

Violation Notes: stored in a manner which may rupture the container or cause it to leak.
Returned to compliance on 03/19/2019. OBSERVATION: A 300 gallon tank of Oily Water Waste and a 250 gallon plastic tote of Oily Water Waste located outside of the machine shop area were observed open while not in use. CORRECTIVE ACTION: The 250 gallon plastic tote was closed during the inspection. Submit photos to this Agency within 30 days demonstrating that the 300 gallon tank of Oily Water Waste has been properly closed.

Violation Division: Orange County Environmental Health
Violation Program: HW
Violation Source: CERS

Site ID: 416063
Site Name: CUSTOM PIPE & FABRICATION INC
Violation Date: 03-13-2019
Citation: 22 CCR 12 66262.34(f) - California Code of Regulations, Title 22, Chapter 12, Section(s) 66262.34(f)

Violation Description: Failure to properly label hazardous waste accumulation containers and portable tanks with the following requirements: "Hazardous Waste", name and address of the generator, physical and chemical characteristics of the Hazardous Waste, and starting accumulation date.

Violation Notes: Returned to compliance on 03/13/2019. OBSERVATION: One 300 gallon tank of Oily Water Waste and one 55 gallon drum of Oily Absorbent Waste located outside of the machine shop area were observed without hazardous waste labels. CORRECTIVE ACTION: Hazardous Waste labels were affixed to both containers. Violation corrected on site, no further action required.

Violation Division: Orange County Environmental Health
Violation Program: HW
Violation Source: CERS

Site ID: 416063
Site Name: CUSTOM PIPE & FABRICATION INC
Violation Date: 03-21-2001
Citation: 2014-0057-DWQ - Industrial General Permit

Violation Description: SW - Deficient BMP Implementation

Violation Notes: General housekeeping needed throughout property. Several open buckets of oil/water mixture noted. Equipment stored outside collecting rain water and mixing with residual oils.

Violation Division: Water Boards
Violation Program: INDSTW
Violation Source: SMARTS

Site ID: 416063
Site Name: CUSTOM PIPE & FABRICATION INC
Violation Date: 03-13-2019
Citation: HSC 6.95 25508(a)(1) - California Health and Safety Code, Chapter 6.95, Section(s) 25508(a)(1)

Violation Description: Failure to annually review and electronically certify that the business plan is complete and accurate on or before the annual due date.

Violation Notes: Returned to compliance on 03/20/2019. OBSERVATION: The business failed to electronically submit and certify that the business plan is complete, accurate, and in compliance with EPCRA on or before the annual due date. CORRECTIVE ACTION: Electronically submit and certify

Map ID
Direction
Distance
Elevation

MAP FINDINGS

Site

Database(s)

EDR ID Number
EPA ID Number

CUSTOM PIPE & COUPLING INC (Continued)

1000415900

Violation Division: that the business plan is complete, accurate, and in compliance with
Violation Program: EPCRA within 30 days. On an ongoing basis, electronically submit and
Violation Source: certify the business plan annually on or before the annual due date.
Orange County Environmental Health
HMRRP
CERS

Site ID: 416063
Site Name: CUSTOM PIPE & FABRICATION INC
Violation Date: 03-09-2010
Citation: 2014-0057-DWQ - Industrial General Permit
Violation Description: SW - Deficient BMP Implementation
Violation Notes: Observed open blue waste bin next to dock in the yard and several
pieces of machinery in yard uncovered.

Violation Division: Water Boards
Violation Program: INDSTW
Violation Source: SMARTS

Site ID: 416063
Site Name: CUSTOM PIPE & FABRICATION INC
Violation Date: 08-31-2012
Citation: 2014-0057-DWQ - Industrial General Permit
Violation Description: SW - Deficient BMP Implementation
Violation Notes: Poor litter control: food waste litters west side of finished goods
area. Failure to maintain granular absorbent in a functional
condition: observed saturated absorbent on ground when it should have
been removed and replaced.

Violation Division: Water Boards
Violation Program: INDSTW
Violation Source: SMARTS

Site ID: 416063
Site Name: CUSTOM PIPE & FABRICATION INC
Violation Date: 08-31-2012
Citation: 2014-0057-DWQ - Industrial General Permit
Violation Description: Unauthorized Discharge
Violation Notes: Contact reports that employees are washing their hands and allowing
the waste water to spill onto the ground instead of using a sink.
Observed the pooled water; did not observe discharge leaving the site.

Violation Division: Water Boards
Violation Program: INDSTW
Violation Source: SMARTS

Site ID: 416063
Site Name: CUSTOM PIPE & FABRICATION INC
Violation Date: 08-15-2005
Citation: 2014-0057-DWQ - Industrial General Permit
Violation Description: SW - Deficient Report
Violation Notes: Pulled sample for pH on 2/18/2005; sample tested 5/6/2005. Pulled
sample for pH on 4/27/2005; sample tested on 5/6/2005. Samples are to
be tested according to Standard Methods; pH is to be tested same day.

Violation Division: Water Boards
Violation Program: INDSTW
Violation Source: SMARTS

Site ID: 416063
Site Name: CUSTOM PIPE & FABRICATION INC

Map ID
Direction
Distance
Elevation

MAP FINDINGS

Site

Database(s)

EDR ID Number
EPA ID Number

CUSTOM PIPE & COUPLING INC (Continued)

1000415900

Violation Date: 07-01-2005
Citation: 2014-0057-DWQ - Industrial General Permit
Violation Description: SW - Late Report
Violation Notes: Failure to submit 04-05 Annual Report by 7/1/05.
Violation Division: Water Boards
Violation Program: INDSTW
Violation Source: SMARTS

Site ID: 416063
Site Name: CUSTOM PIPE & FABRICATION INC
Violation Date: 10-15-2014
Citation: HSC 6.95 25508(a)(1) - California Health and Safety Code, Chapter 6.95, Section(s) 25508(a)(1)
Violation Description: Failure to complete and electronically submit hazardous material inventory information for all reportable hazardous materials on site at or above reportable quantities.
Violation Notes: Returned to compliance on 06/03/2015.
Violation Division: Orange County Environmental Health
Violation Program: HMRRP
Violation Source: CERS

Site ID: 416063
Site Name: CUSTOM PIPE & FABRICATION INC
Violation Date: 07-03-2000
Citation: 2014-0057-DWQ - Industrial General Permit
Violation Description: SW - Deficient Report
Violation Notes: Non-submittal of Annual Report. Due 7/1/2000
Violation Division: Water Boards
Violation Program: INDSTW
Violation Source: SMARTS

Site ID: 416063
Site Name: CUSTOM PIPE & FABRICATION INC
Violation Date: 07-01-2002
Citation: 2014-0057-DWQ - Industrial General Permit
Violation Description: SW - Deficient Report
Violation Notes: Non-submittal of annual report. Due 7-1-02.
Violation Division: Water Boards
Violation Program: INDSTW
Violation Source: SMARTS

Site ID: 416063
Site Name: CUSTOM PIPE & FABRICATION INC
Violation Date: 07-02-2007
Citation: 2014-0057-DWQ - Industrial General Permit
Violation Description: SW - Late Report
Violation Notes: Failure to submit 2006-2007 Annual Report by the 7/1/07 due date.
Violation Division: Water Boards
Violation Program: INDSTW
Violation Source: SMARTS

Site ID: 416063
Site Name: CUSTOM PIPE & FABRICATION INC
Violation Date: 07-02-2011
Citation: 2014-0057-DWQ - Industrial General Permit
Violation Description: SW - Late Report
Violation Notes: Failure to submit 2010-2011 Annual Report by July 1, 2011 due date.

Map ID
Direction
Distance
Elevation

MAP FINDINGS

Site

Database(s)

EDR ID Number
EPA ID Number

CUSTOM PIPE & COUPLING INC (Continued)

1000415900

Violation Division: Water Boards
Violation Program: INDSTW
Violation Source: SMARTS

Evaluation:

Eval General Type: Compliance Evaluation Inspection
Eval Date: 03-13-2019
Violations Found: Yes
Eval Type: Routine done by local agency
Eval Notes: On site for a routine hazardous waste inspection. Consent to enter and inspect granted by Greg Torres, Environmental Manager. Walked throughout the facility. Observed hazardous waste storage areas. Manifests were available and reviewed. Employees are reported to be trained. Emergency plan is available in safety binder. No hazardous waste or universal waste observed in the dumpster/enclosure area.

Eval Division: Orange County Environmental Health
Eval Program: HW
Eval Source: CERS

Eval General Type: Compliance Evaluation Inspection
Eval Date: 03-13-2019
Violations Found: Yes
Eval Type: Routine done by local agency
Eval Notes: On site for routine hazardous materials and business emergency plan inspection. Consent to enter and inspect granted by Greg Torres. Observed the facility and inspected hazardous materials storage. The following materials were observed in amounts that meet or exceed the minimum volumes required for disclosure: - Acetylene (1,053 cubic feet) - Asphalt Pipe Coating (165 gallons) - Coolant (110 gallons) - Deolene Anti-Rust LVC (55 gallons) - DeoLube ATF III (55 gallons) - Lube Oil (610 gallons) - OK Flux (2,200 pounds) - Oxygen (2,000 cubic feet) - Propane (273 gallons) - Soak 140 (465 gallons) - TCJ-100 Phosphate (575 gallons) - Thread Gain 200-X (375 gallons) - Waste Oily Water (850 gallons) REQUIREMENT FOR ELECTRONIC SUBMITTAL OF HMBEP DOCUMENTS: This report serves as notice that the facility must submit the following documents electronically within 30 days of this report: - Business Activities - Owner/Operator Information - Hazardous Materials [Truncated]

Eval Division: Orange County Environmental Health
Eval Program: HMRRP
Eval Source: CERS

Eval General Type: Other/Unknown
Eval Date: 05-30-2015
Violations Found: No
Eval Type: Other, not routine, done by local agency
Eval Notes: Reviewed eSubmit. No Submission to date. Reviewed admin side of eSubmit. Information has been input into eSubmit. No Official Submission. Email sent to contact tmccarthy@custompipe.com: _____ Good Morning, If you are receiving this email, you have started to complete the Hazardous Materials Disclosure and Business Emergency Plan (HMD/BEP) on the eSubmit Portal for OC CUPA in response to a Notice of Violation (NOV) issued to your associated facility in March of 2015 via Certified Mail. The letter states that the HMD/BEP needed to be complete by May 1, 2015, or the violations issued in October of 2014 will be elevated to Class I, which will require formal Enforcement by this Agency which includes a mandatory financial penalty. In reviewing

Map ID
Direction
Distance
Elevation

MAP FINDINGS

Site

Database(s)

EDR ID Number
EPA ID Number

CUSTOM PIPE & COUPLING INC (Continued)

1000415900

the facilities that received the NOV, your facility still shows as G Not SubmittedG . However, in reviewing from the admin side of the portal, it appears that all, none or most of the required information has been input. There [Truncated]

Eval Division: Orange County Environmental Health
Eval Program: HMRRP
Eval Source: CERS

Eval General Type: Other/Unknown
Eval Date: 06-01-2015
Violations Found: No
Eval Type: Other, not routine, done by local agency
Eval Notes: Received email reply from Mike Zimmer from 1Stop Environmental Compliance. Replied to Zimmer on 6-1-2015. Email sent on 5-30-15 was READ: Your message To: Subject: OC CUPA Hazardous Materials Disclosure - INCOMPLETE Sent: Monday, June 01, 2015 7:40:48 AM (UTC-08:00) Pacific Time (US & Canada) was read on Monday, June 01, 2015 7:40:46 AM (UTC-08:00) Pacific Time (US & Canada). _____ EMAIL FROM ZIMMER: Gerrit, This is Mike Zimmer with 1Stop Environmental Compliance and please be advised, we are working with Greg Torres to complete their Hazardous Materials Business Plan within two weeks. We where advised of the situation only a few weeks ago. We have most of the items completed and are working on the map of the facility. Will keep you advised of our progress with an update next week. Question? Can we submit parts of the Plan we have completed?? -- Mike Zimmer 1Stop Environmental Compliance P. O. Box 32064 Long Beach, CA 90832 Bus. [Truncated]

Eval Division: Orange County Environmental Health
Eval Program: HMRRP
Eval Source: CERS

Eval General Type: Compliance Evaluation Inspection
Eval Date: 03-09-2010
Violations Found: Yes
Eval Type: Industrial Storm Water Compliance Evaluation
Eval Notes: Site has 2 discharge points: one to south edge of property draining rooftop runoff, other to street via a sump pump that drains an inlet in the center of the yard. Inlet is currently fitted with a filter but is prone to by-pass and flooding. Representatives explained that they had submitted plans to City of Stanton on 2/17/2010 to install a clarifier unit after the filter. Reviewed SWPPP: generally lacking inspection logs, training documentation, sampling results, and other 'living' elements. Reviewed sampling results from 2/9/2010; indicates they exceeded Guideline for Zinc. Reviewed annual reports in file; indicates that they regularly test pH one or more days after pulling sample. Observed open waste bin and several pieces of uncovered machinery in yard.

Eval Division: Water Boards
Eval Program: INDSTW
Eval Source: SMARTS

Eval General Type: Compliance Evaluation Inspection
Eval Date: 03-10-2016
Violations Found: No
Eval Type: Routine done by local agency
Eval Notes: On site to conduct a Hazardous Waste Inspection. Met with Greg Torres who explained the process, escorted me through the site and gave

Map ID
Direction
Distance
Elevation

MAP FINDINGS

Site

Database(s)

EDR ID Number
EPA ID Number

CUSTOM PIPE & COUPLING INC (Continued)

1000415900

consent to enter/inspect. Facility contains: Waste Absorbent, used oil/water, plasma waste coating Hazardous waste containers are properly labeled and covered. All containers storing hazardous waste must be labeled with the following information: 1. The words G HAZARDOUS WasteG 2. Waste (name) 3. Hazardous property of the waste (e.g. G toxic, flammable, corrosive, etc.) 4. Physical state of the waste (liquid or solid) 5. Name and address of the business. 6. Accumulation date (date the first drop of waste has been placed in container) Documents Available for review: 1. Hazardous waste Manifest/Receipts (keep a copy on site for three years). - Note: A copy of the federal manifest must be sent to DTSC. (Department of Toxic Substances Control, P.O. Box 400, Sacramento, CA 95812-0400). 2. HMBP 3. Biannual report 4. Written [Truncated]

Eval Division: Orange County Environmental Health
Eval Program: HW
Eval Source: CERS

Eval General Type: Compliance Evaluation Inspection
Eval Date: 03-10-2016
Violations Found: No
Eval Type: Routine done by local agency
Eval Notes: On site to conduct hazardous materials chemical inventory and business emergency plan inspection this date, consent to enter, inspect and take photographs was given by Greg Torres. The HMBEP has been submitted through - Esubmit The facility has the following hazardous materials on there HMBP -- Acetylene -- Arogon/C02 -- Carbon Dioxide -- Coolant -- Mineral Oil -- Oil -- Oxygen -- PF135 -- Propane -- Soak 140 -- Waste oil Note: Please review the maximum amount of each chemical that is onsite. Also review the average daily amount and revise it so that it reflects the amount of each chemical that is typically onsite. Reporting thresholds are 500 pounds of solid or 55 gallons of liquid or 200 cubic feet of gas.

Eval Division: Orange County Environmental Health
Eval Program: HMRRP
Eval Source: CERS

Eval General Type: Other/Unknown
Eval Date: 03-19-2019
Violations Found: No
Eval Type: Other, not routine, done by local agency
Eval Notes: This Agency has received photo documentation indicating that the 300 gallon tank of Oily Water Waste that was observed open during the inspection on 3/13/2019 has been transferred to a container that is securely sealed. The following violation has been closed: - I411: Containers of hazardous waste closed except when adding or removing waste.

Eval Division: Orange County Environmental Health
Eval Program: HW
Eval Source: CERS

Eval General Type: Other/Unknown
Eval Date: 03-20-2019
Violations Found: No
Eval Type: Other, not routine, done by local agency
Eval Notes: On site for a follow up inspection to assist business with CERS and clear an outstanding violation. The following documentation submitted to CERS on 3/20/2019 has been reviewed and ACCEPTED: - Business

Map ID
Direction
Distance
Elevation

MAP FINDINGS

Site

Database(s)

EDR ID Number
EPA ID Number

CUSTOM PIPE & COUPLING INC (Continued)

1000415900

Activities - Business Owner/Operator Identification - Hazardous
Materials Inventory - Site Map - Emergency Contingency Plan/Training
Records Violation I463 has been corrected. REMINDER: Please re-submit
your HMBEP annually between January 1st G March 1st at
<http://cers.calepa.ca.gov/>.

Eval Division: Orange County Environmental Health
Eval Program: HMRRP
Eval Source: CERS

Eval General Type: Compliance Evaluation Inspection
Eval Date: 03-21-2001
Violations Found: No
Eval Type: Industrial Storm Water Compliance Evaluation
Eval Notes: Regional Board staff conducted a compliance inspection of the facility
on March 21, 2001. Monte no longer works at the facility. SWPPP needs
to be updated to include quarterly and monthly observations and
training logs. Need to submit a change of information for their NOI.
Facility boundaries have changed as well as the owner info. Trash bin
noted w/o cover. General housekeeping needed to keep area clear of
metal shavings. Absorbent noted throughout the facility which needs to
be swept up. Water based black paint overspray on the ground. Need a
BMP to prevent contact with sw. Open bucket of yellow/orange liquid
noted. Compressor at end of property leaking oil into a bucket which
has overflowed and spilled onto the ground. The threading machine area
has absorbent everywhere to collect the oil but looks like it has been
there for a while. Oily equipment in junkyard is collecting rain water
and mixing with the residual oils.

Eval Division: Water Boards
Eval Program: INDSTW
Eval Source: SMARTS

Eval General Type: Other/Unknown
Eval Date: 03-21-2019
Violations Found: No
Eval Type: Other, not routine, done by local agency
Eval Notes: RUR - Name change (not change of ownership).
Eval Division: Orange County Environmental Health
Eval Program: HMRRP
Eval Source: CERS

Eval General Type: Other/Unknown
Eval Date: 03-24-2015
Violations Found: No
Eval Type: Other, not routine, done by local agency
Eval Notes: Not reported
Eval Division: Orange County Environmental Health
Eval Program: HMRRP
Eval Source: CERS

Eval General Type: Other/Unknown
Eval Date: 04-25-2015
Violations Found: No
Eval Type: Other, not routine, done by local agency
Eval Notes: Review eSubmit for submittal. No submittal to date. Certified mail
card not returned. Will follow-up.

Eval Division: Orange County Environmental Health
Eval Program: HMRRP

Map ID
Direction
Distance
Elevation

MAP FINDINGS

Site

Database(s)

EDR ID Number
EPA ID Number

CUSTOM PIPE & COUPLING INC (Continued)

1000415900

Eval Source: CERS

Eval General Type: Other/Unknown
Eval Date: 05-14-2014
Violations Found: No
Eval Type: Other, not routine, done by local agency
Eval Notes: reviewed 4-22-13 inspection to correct violation degree
Eval Division: Orange County Environmental Health
Eval Program: HW
Eval Source: CERS

Eval General Type: Other/Unknown
Eval Date: 05-22-2015
Violations Found: No
Eval Type: Other, not routine, done by local agency
Eval Notes: Portal submission has been declined due to the following: 1. Chemical Description - Acetylene Missing the CAS number under federal hazard categories mark Fire, acute and chronic - Argon Carbon Dioxide. Discloseable only over 1000 Cubic Feet -Carbon Dioxide Disclosable only over 1000 Cubic Feet Ethylene Glycol Fire Code Hazard Class:Combustible Liquid, Class III-B, Toxic Federal Hazard categories mark Fire acute and chronic Mineral Oil Fire Code Hazard Class: Combustible Liquid Class III B Fed Haz Cat: Fire, acute and Chronic Propane Fire Code hazard Class: Flammable Liquefied Gas Fed Haz Cat: fire and pressure release Storage pressure: above ambient Waste Oil Fire Code Hazard Class: Combustible Liquid, Class III-B Fed Haz Cat: Fire, acute and Chronic
Eval Division: Orange County Environmental Health
Eval Program: HMRRP
Eval Source: CERS

Eval General Type: Other/Unknown
Eval Date: 06-06-2015
Violations Found: No
Eval Type: Other, not routine, done by local agency
Eval Notes: INSPECTOR COMMENTS This facility has electronically submitted the Hazardous Materials Disclosure and Business Emergency to the eSubmit Portal on 6-3-2015. Violation I292 = CORRECTED Hazardous Materials Business plan has been submitted electronically. Violation I169 - CORRECTED Hazardous Materials Inventory Disclosure submitted electronically. This Agency will review the disclosure and inform the business of Approval or Declination with corrections. _____
Eval Division: Orange County Environmental Health
Eval Program: HMRRP
Eval Source: CERS

Eval General Type: Other/Unknown
Eval Date: 07-16-2015
Violations Found: No
Eval Type: Other, not routine, done by local agency
Eval Notes: Portal submission has been declined due to the following: 1. Chemical Description Ethylene Glycol Fire Code Hazard Class:Combustible Liquid, Class III-B, Toxic Federal Hazard categories mark Fire acute and chronic Mineral Oil Fire Code Hazard Class: Combustible Liquid Class III B Fed Haz Cat: Fire, acute and Chronic Propane Fire Code hazard Class: Flammable Liquefied Gas Storage pressure: above ambient jnegro@ochca.com

Map ID
Direction
Distance
Elevation

MAP FINDINGS

Site

Database(s)

EDR ID Number
EPA ID Number

CUSTOM PIPE & COUPLING INC (Continued)

1000415900

Eval Division: Orange County Environmental Health
Eval Program: HMRRP
Eval Source: CERS

Eval General Type: Other/Unknown
Eval Date: 08-05-2015
Violations Found: No
Eval Type: Other, not routine, done by local agency
Eval Notes: Accepted esubmit submittal on this date.
Eval Division: Orange County Environmental Health
Eval Program: HMRRP
Eval Source: CERS

Eval General Type: Compliance Evaluation Inspection
Eval Date: 08-31-2012
Violations Found: Yes
Eval Type: Industrial Storm Water Compliance Evaluation
Eval Notes: Weather: Sunny and warm. SWPPP is not dated; has a "review date" of 8/8/2008. Ground surface is stained to varying degrees with cutting oil. Plans for a new storm water clarifier/filter are reportedly still with the City. SWPPP mentions "hydrocarbon filter booms" to be placed around inlets during rain events; Contact reports that this is done. Found fully used granular absorbent at base of the press shed; Contact reports that this is replaced with fresh absorbent when used up. SWPPP shows building 10564 under their control; building is actually leased to others. Food waste litter found along the fence at west-side of finished goods area. Various machinery is stored outside; these are in process of being surplused out. Found caked layers of paint/dirt on ground at SE portion of site; this is reportedly cleaned daily.

Eval Division: Water Boards
Eval Program: INDSTW
Eval Source: SMARTS

Eval General Type: Other/Unknown
Eval Date: 10-15-2014
Violations Found: Yes
Eval Type: Other, not routine, done by local agency
Eval Notes: Orange County Environmental Health as the Certified Unified Program Agency (OC CUPA) is the administrating agency for the Hazardous Materials Disclosure and Business Emergency Plan programs (HMD/BEP) previously administered by the Orange County Fire Authority. During the months of August and December of 2013, the OC CUPA sent out letters to regulated businesses requesting them to electronically submit their HMD/BEP forms. Electronic submission of these forms is a legal requirement. Failure to submit HMD/BEP forms is in violation of the California Health & Safety Code Chapter 6.95. According to our records there is no electronic submission for this facility. Please go to www.esubmit.ocgov.com to request a username and password and submit your HMD/BEP forms within the next 30 days. Businesses may also submit forms via the California Environmental Reporting System. Please verify that all owner information that is prepopulated on the E-Submit Portal is still [Truncated]

Eval Division: Orange County Environmental Health
Eval Program: HMRRP
Eval Source: CERS

Eval General Type: Case Development Inspection

Map ID
Direction
Distance
Elevation

MAP FINDINGS

Site

Database(s)

EDR ID Number
EPA ID Number

CUSTOM PIPE & COUPLING INC (Continued)

1000415900

Eval Date: 10-20-2010
Violations Found: No
Eval Type: Industrial Storm Water Enforcement Follow-up
Eval Notes: Met with Contact to discuss status of their clarifier installation. Their plan has changed to installing a 'storm water treatment device' from Contech per a new engineering firm. I explained that there are many different devices offered by this manufacturer with widely varying costs and advised that they obtain further information on operation/maintenance costs and effectiveness for their particular pollutants.
Eval Division: Water Boards
Eval Program: INDSTW
Eval Source: SMARTS

Enforcement Action:

Site ID: 416063
Site Name: CUSTOM PIPE & FABRICATION INC
Site Address: 10560 FERN AVE
Site City: STANTON
Site Zip: 90680
Enf Action Date: 02-27-2006
Enf Action Type: Notice of Non-Compliance for Non-Filers
Enf Action Description: Notice of Non-Compliance for Non-Filers
Enf Action Notes: Failure to submit 04-05 Annual Report by 7/1/05.
Enf Action Division: Water Boards
Enf Action Program: INDSTW
Enf Action Source: SMARTS

Site ID: 416063
Site Name: CUSTOM PIPE & FABRICATION INC
Site Address: 10560 FERN AVE
Site City: STANTON
Site Zip: 90680
Enf Action Date: 03-09-2010
Enf Action Type: Industrial Storm Water Enforcement
Enf Action Description: Industrial Storm Water Enforcement
Enf Action Notes: Following walk-through, explained to Rick Wertz that blue waste bin should be covered/closed and that uncovered machinery in yard should be covered same as other machinery.
Enf Action Division: Water Boards
Enf Action Program: INDSTW
Enf Action Source: SMARTS

Site ID: 416063
Site Name: CUSTOM PIPE & FABRICATION INC
Site Address: 10560 FERN AVE
Site City: STANTON
Site Zip: 90680
Enf Action Date: 03-11-2010
Enf Action Type: Staff Enforcement Letter
Enf Action Description: Staff Enforcement Letter
Enf Action Notes: Sent e-mail to Lupe Villa and Rick Wertz on 3/11/2010 advising them that they had violated Monitoring and Reporting Requirements, Section 10.b. pH samples are to be tested not more than 2-hours per Standard Methods.
Enf Action Division: Water Boards
Enf Action Program: INDSTW

Map ID
Direction
Distance
Elevation

MAP FINDINGS

Site

Database(s)

EDR ID Number
EPA ID Number

CUSTOM PIPE & COUPLING INC (Continued)

1000415900

Enf Action Source: SMARTS

Site ID: 416063
Site Name: CUSTOM PIPE & FABRICATION INC
Site Address: 10560 FERN AVE
Site City: STANTON
Site Zip: 90680
Enf Action Date: 03-13-2006
Enf Action Type: Notice of Non-Compliance for Non-Filers
Enf Action Description: Notice of Non-Compliance for Non-Filers
Enf Action Notes: Failure to submit 04-05 Annual Report by 7/1/05. Second notice.
Enf Action Division: Water Boards
Enf Action Program: INDSTW
Enf Action Source: SMARTS

Site ID: 416063
Site Name: CUSTOM PIPE & FABRICATION INC
Site Address: 10560 FERN AVE
Site City: STANTON
Site Zip: 90680
Enf Action Date: 03-24-2015
Enf Action Type: Notice of Violation (Unified Program)
Enf Action Description: Notice of Violation Issued by the Inspector at the Time of Inspection
Enf Action Notes: Haz Mat Disclosure.
Enf Action Division: Orange County Environmental Health
Enf Action Program: UNSPEC
Enf Action Source: CERS

Site ID: 416063
Site Name: CUSTOM PIPE & FABRICATION INC
Site Address: 10560 FERN AVE
Site City: STANTON
Site Zip: 90680
Enf Action Date: 03-28-2001
Enf Action Type: Staff Enforcement Letter
Enf Action Description: Staff Enforcement Letter
Enf Action Notes: NOV pending
Enf Action Division: Water Boards
Enf Action Program: INDSTW
Enf Action Source: SMARTS

Site ID: 416063
Site Name: CUSTOM PIPE & FABRICATION INC
Site Address: 10560 FERN AVE
Site City: STANTON
Site Zip: 90680
Enf Action Date: 07-15-2002
Enf Action Type: Industrial Storm Water Enforcement
Enf Action Description: Industrial Storm Water Enforcement
Enf Action Notes: Non-submittal of annual report. Due 7-1-02.
Enf Action Division: Water Boards
Enf Action Program: INDSTW
Enf Action Source: SMARTS

Site ID: 416063
Site Name: CUSTOM PIPE & FABRICATION INC
Site Address: 10560 FERN AVE

Map ID
Direction
Distance
Elevation

MAP FINDINGS

Site

Database(s)

EDR ID Number
EPA ID Number

CUSTOM PIPE & COUPLING INC (Continued)

1000415900

Site City: STANTON
Site Zip: 90680
Enf Action Date: 07-15-2005
Enf Action Type: Industrial Storm Water Enforcement
Enf Action Description: Industrial Storm Water Enforcement
Enf Action Notes: Failure to submit 04-05 Annual Report by 7/1/05.
Enf Action Division: Water Boards
Enf Action Program: INDSTW
Enf Action Source: SMARTS

Site ID: 416063
Site Name: CUSTOM PIPE & FABRICATION INC
Site Address: 10560 FERN AVE
Site City: STANTON
Site Zip: 90680
Enf Action Date: 07-17-2001
Enf Action Type: Notice of Violation
Enf Action Description: Notice of Violation
Enf Action Notes: NON-SUBMITTAL OF ANNUAL REPORT. DUE 7/1/01.
Enf Action Division: Water Boards
Enf Action Program: INDSTW
Enf Action Source: SMARTS

Site ID: 416063
Site Name: CUSTOM PIPE & FABRICATION INC
Site Address: 10560 FERN AVE
Site City: STANTON
Site Zip: 90680
Enf Action Date: 07-26-2000
Enf Action Type: Notice of Violation
Enf Action Description: Notice of Violation
Enf Action Notes: Non-submittal of Annual Report. Due 7/1/2000
Enf Action Division: Water Boards
Enf Action Program: INDSTW
Enf Action Source: SMARTS

Site ID: 416063
Site Name: CUSTOM PIPE & FABRICATION INC
Site Address: 10560 FERN AVE
Site City: STANTON
Site Zip: 90680
Enf Action Date: 07-30-2009
Enf Action Type: Industrial Storm Water Enforcement
Enf Action Description: Industrial Storm Water Enforcement
Enf Action Notes: Failure to submit 2008-2009 Annual Report by 7/1/09 due date.
Enf Action Division: Water Boards
Enf Action Program: INDSTW
Enf Action Source: SMARTS

Site ID: 416063
Site Name: CUSTOM PIPE & FABRICATION INC
Site Address: 10560 FERN AVE
Site City: STANTON
Site Zip: 90680
Enf Action Date: 08-01-2007
Enf Action Type: Notice of Non-Compliance for Non-Filers
Enf Action Description: Notice of Non-Compliance for Non-Filers

Map ID
Direction
Distance
Elevation

MAP FINDINGS

Site

Database(s)

EDR ID Number
EPA ID Number

CUSTOM PIPE & COUPLING INC (Continued)

1000415900

Enf Action Notes: Failure to submit 2006-2007 Annual Report by the 7/1/07 due date.
Enf Action Division: Water Boards
Enf Action Program: INDSTW
Enf Action Source: SMARTS

Site ID: 416063
Site Name: CUSTOM PIPE & FABRICATION INC
Site Address: 10560 FERN AVE
Site City: STANTON
Site Zip: 90680
Enf Action Date: 08-01-2011
Enf Action Type: Industrial Storm Water Enforcement
Enf Action Description: Industrial Storm Water Enforcement
Enf Action Notes: Failure to submit 2010-2011 Annual Report by July 1, 2011 due date.
Enf Action Division: Water Boards
Enf Action Program: INDSTW
Enf Action Source: SMARTS

Site ID: 416063
Site Name: CUSTOM PIPE & FABRICATION INC
Site Address: 10560 FERN AVE
Site City: STANTON
Site Zip: 90680
Enf Action Date: 08-15-2005
Enf Action Type: Industrial Storm Water Enforcement
Enf Action Description: Industrial Storm Water Enforcement
Enf Action Notes: Failure to submit Annual Report for 2004-2005_2nd NOTICE
Enf Action Division: Water Boards
Enf Action Program: INDSTW
Enf Action Source: SMARTS

Site ID: 416063
Site Name: CUSTOM PIPE & FABRICATION INC
Site Address: 10560 FERN AVE
Site City: STANTON
Site Zip: 90680
Enf Action Date: 08-30-2011
Enf Action Type: Industrial Storm Water Enforcement
Enf Action Description: Industrial Storm Water Enforcement
Enf Action Notes: Failure to submit 2010-2011 Annual Report by July 1, 2011 due date.
SECOND NOTICE
Enf Action Division: Water Boards
Enf Action Program: INDSTW
Enf Action Source: SMARTS

Coordinates:

Site ID: 416063
Facility Name: CUSTOM PIPE & FABRICATION INC
Env Int Type Code: HMBP
Program ID: 10515985
Coord Name: Not reported
Ref Point Type Desc: Center of a facility or station.
Latitude: 33.808880
Longitude: -117.987760

Affiliation:

Map ID
Direction
Distance
Elevation

MAP FINDINGS

Site

Database(s)

EDR ID Number
EPA ID Number

CUSTOM PIPE & COUPLING INC (Continued)

1000415900

Affiliation Type Desc: Parent Corporation
Entity Name: CUSTOM PIPE & COUPLING
Entity Title: Not reported
Affiliation Address: Not reported
Affiliation City: Not reported
Affiliation State: Not reported
Affiliation Country: Not reported
Affiliation Zip: Not reported
Affiliation Phone: Not reported

Affiliation Type Desc: CUPA District
Entity Name: Orange County Env Health
Entity Title: Not reported
Affiliation Address: 1241 East Dyer RoadSuite 120
Affiliation City: Santa Ana
Affiliation State: CA
Affiliation Country: Not reported
Affiliation Zip: 92705-5611
Affiliation Phone: (714) 433-6406

Affiliation Type Desc: Document Preparer
Entity Name: MIKE ZIMMER
Entity Title: Not reported
Affiliation Address: Not reported
Affiliation City: Not reported
Affiliation State: Not reported
Affiliation Country: Not reported
Affiliation Zip: Not reported
Affiliation Phone: Not reported

Affiliation Type Desc: Environmental Contact
Entity Name: Greg Torres
Entity Title: Not reported
Affiliation Address: PO BOX 978
Affiliation City: Stanton
Affiliation State: CA
Affiliation Country: Not reported
Affiliation Zip: 90680
Affiliation Phone: Not reported

Affiliation Type Desc: Identification Signer
Entity Name: Chris Robinson
Entity Title: COO
Affiliation Address: Not reported
Affiliation City: Not reported
Affiliation State: Not reported
Affiliation Country: Not reported
Affiliation Zip: Not reported
Affiliation Phone: Not reported

Affiliation Type Desc: Operator
Entity Name: Chris Robinson
Entity Title: Not reported
Affiliation Address: Not reported
Affiliation City: Not reported
Affiliation State: Not reported
Affiliation Country: Not reported

Map ID
Direction
Distance
Elevation

MAP FINDINGS

Site

Database(s)

EDR ID Number
EPA ID Number

CUSTOM PIPE & COUPLING INC (Continued)

1000415900

Affiliation Zip: Not reported
Affiliation Phone: (800) 553-3058

Affiliation Type Desc: Owner/Operator
Entity Name: Custom Pipe & Fabrication Inc
Entity Title: Operator
Affiliation Address: PO Box 978
Affiliation City: Stanton
Affiliation State: CA
Affiliation Country: Not reported
Affiliation Zip: 90680
Affiliation Phone: Not reported

Affiliation Type Desc: Facility Mailing Address
Entity Name: Mailing Address
Entity Title: Not reported
Affiliation Address: PO BOX 978
Affiliation City: STANTON
Affiliation State: CA
Affiliation Country: Not reported
Affiliation Zip: 90680
Affiliation Phone: Not reported

Affiliation Type Desc: Legal Owner
Entity Name: CUSTOM PIPE & FABRICATION INC
Entity Title: Not reported
Affiliation Address: 10560 FERN AVE
Affiliation City: STANTON
Affiliation State: CA
Affiliation Country: United States
Affiliation Zip: 90680
Affiliation Phone: (800) 553-3058

Name: CUSTOM PIPE & FABRICATION INC
Address: 10560 FERN AVE
City,State,Zip: STANTON, CA 90680
Site ID: 416063
CERS ID: 10515985
CERS Description: Chemical Storage Facilities

Violations:
Site ID: 416063
Site Name: CUSTOM PIPE & FABRICATION INC
Violation Date: 07-10-2006
Citation: 2014-0057-DWQ - Industrial General Permit
Violation Description: SW - Deficient Report
Violation Notes: Pulled sample for pH on 1/2/2006; tested on 1/18/2006. Failed to abide by 2-hour max hold time according to Standard Methods. Test result is invalid.
Violation Division: Water Boards
Violation Program: INDSTW
Violation Source: SMARTS

Site ID: 416063
Site Name: CUSTOM PIPE & FABRICATION INC
Violation Date: 10-15-2014
Citation: HSC 6.95 25508(d) - California Health and Safety Code, Chapter 6.95,

Map ID
Direction
Distance
Elevation

MAP FINDINGS

Site

Database(s)

EDR ID Number
EPA ID Number

CUSTOM PIPE & COUPLING INC (Continued)

1000415900

Violation Description: Section(s) 25508(d)
Failure to complete and/or electronically submit a business plan when storing/handling a hazardous material at or above reportable quantities.

Violation Notes: Returned to compliance on 06/03/2015.

Violation Division: Orange County Environmental Health

Violation Program: HMRRP

Violation Source: CERS

Site ID: 416063

Site Name: CUSTOM PIPE & FABRICATION INC

Violation Date: 07-01-2001

Citation: 2014-0057-DWQ - Industrial General Permit

Violation Description: SW - Deficient Report

Violation Notes: NON-SUBMITTAL OF ANNUAL REPORT. DUE 7/1/01.

Violation Division: Water Boards

Violation Program: INDSTW

Violation Source: SMARTS

Site ID: 416063

Site Name: CUSTOM PIPE & FABRICATION INC

Violation Date: 02-09-2010

Citation: 2014-0057-DWQ - Industrial General Permit

Violation Description: SW - Deficient BMP Implementation

Violation Notes: Failure to sample pH according to Standard Methods; pulled storm water sample on 2/6/2010 but tested on 2/9/2010. Standard Methods allows not more than 2 hours hold time before testing pH.

Violation Division: Water Boards

Violation Program: INDSTW

Violation Source: SMARTS

Site ID: 416063

Site Name: CUSTOM PIPE & FABRICATION INC

Violation Date: 07-02-2009

Citation: 2014-0057-DWQ - Industrial General Permit

Violation Description: SW - Late Report

Violation Notes: Failure to submit 2008-2009 Annual Report by 7/1/09 due date.

Violation Division: Water Boards

Violation Program: INDSTW

Violation Source: SMARTS

Site ID: 416063

Site Name: CUSTOM PIPE & FABRICATION INC

Violation Date: 03-13-2019

Citation: 40 CFR 1 265.173 - U.S. Code of Federal Regulations, Title 40, Chapter 1, Section(s) 265.173

Violation Description: Failure to meet the following container management requirements: (a) A container holding hazardous waste must always be closed during storage, except when it is necessary to add or remove waste. (b) A container holding hazardous waste must not be opened, handled, or stored in a manner which may rupture the container or cause it to leak.

Violation Notes: Returned to compliance on 03/19/2019. OBSERVATION: A 300 gallon tank of Oily Water Waste and a 250 gallon plastic tote of Oily Water Waste located outside of the machine shop area were observed open while not in use. CORRECTIVE ACTION: The 250 gallon plastic tote was closed during the inspection. Submit photos to this Agency within 30 days

Map ID
Direction
Distance
Elevation

MAP FINDINGS

Site

Database(s)

EDR ID Number
EPA ID Number

CUSTOM PIPE & COUPLING INC (Continued)

1000415900

demonstrating that the 300 gallon tank of Oily Water Waste has been properly closed.

Violation Division: Orange County Environmental Health
Violation Program: HW
Violation Source: CERS

Site ID: 416063
Site Name: CUSTOM PIPE & FABRICATION INC
Violation Date: 03-13-2019
Citation: 22 CCR 12 66262.34(f) - California Code of Regulations, Title 22, Chapter 12, Section(s) 66262.34(f)
Violation Description: Failure to properly label hazardous waste accumulation containers and portable tanks with the following requirements: "Hazardous Waste", name and address of the generator, physical and chemical characteristics of the Hazardous Waste, and starting accumulation date.
Violation Notes: Returned to compliance on 03/13/2019. OBSERVATION: One 300 gallon tank of Oily Water Waste and one 55 gallon drum of Oily Absorbent Waste located outside of the machine shop area were observed without hazardous waste labels. CORRECTIVE ACTION: Hazardous Waste labels were affixed to both containers. Violation corrected on site, no further action required.

Violation Division: Orange County Environmental Health
Violation Program: HW
Violation Source: CERS

Site ID: 416063
Site Name: CUSTOM PIPE & FABRICATION INC
Violation Date: 03-21-2001
Citation: 2014-0057-DWQ - Industrial General Permit
Violation Description: SW - Deficient BMP Implementation
Violation Notes: General housekeeping needed throughout property. Several open buckets of oil/water mixture noted. Equipment stored outside collecting rain water and mixing with residual oils.

Violation Division: Water Boards
Violation Program: INDSTW
Violation Source: SMARTS

Site ID: 416063
Site Name: CUSTOM PIPE & FABRICATION INC
Violation Date: 03-13-2019
Citation: HSC 6.95 25508(a)(1) - California Health and Safety Code, Chapter 6.95, Section(s) 25508(a)(1)
Violation Description: Failure to annually review and electronically certify that the business plan is complete and accurate on or before the annual due date.
Violation Notes: Returned to compliance on 03/20/2019. OBSERVATION: The business failed to electronically submit and certify that the business plan is complete, accurate, and in compliance with EPCRA on or before the annual due date. CORRECTIVE ACTION: Electronically submit and certify that the business plan is complete, accurate, and in compliance with EPCRA within 30 days. On an ongoing basis, electronically submit and certify the business plan annually on or before the annual due date.

Violation Division: Orange County Environmental Health
Violation Program: HMRRP
Violation Source: CERS

Map ID
Direction
Distance
Elevation

MAP FINDINGS

Site

Database(s)

EDR ID Number
EPA ID Number

CUSTOM PIPE & COUPLING INC (Continued)

1000415900

Site ID:	416063
Site Name:	CUSTOM PIPE & FABRICATION INC
Violation Date:	03-09-2010
Citation:	2014-0057-DWQ - Industrial General Permit
Violation Description:	SW - Deficient BMP Implementation
Violation Notes:	Observed open blue waste bin next to dock in the yard and several pieces of machinery in yard uncovered.
Violation Division:	Water Boards
Violation Program:	INDSTW
Violation Source:	SMARTS
Site ID:	416063
Site Name:	CUSTOM PIPE & FABRICATION INC
Violation Date:	08-31-2012
Citation:	2014-0057-DWQ - Industrial General Permit
Violation Description:	SW - Deficient BMP Implementation
Violation Notes:	Poor litter control: food waste litters west side of finished goods area. Failure to maintain granular absorbent in a functional condition: observed saturated absorbent on ground when it should have been removed and replaced.
Violation Division:	Water Boards
Violation Program:	INDSTW
Violation Source:	SMARTS
Site ID:	416063
Site Name:	CUSTOM PIPE & FABRICATION INC
Violation Date:	08-31-2012
Citation:	2014-0057-DWQ - Industrial General Permit
Violation Description:	Unauthorized Discharge
Violation Notes:	Contact reports that employees are washing their hands and allowing the waste water to spill onto the ground instead of using a sink. Observed the pooled water; did not observe discharge leaving the site.
Violation Division:	Water Boards
Violation Program:	INDSTW
Violation Source:	SMARTS
Site ID:	416063
Site Name:	CUSTOM PIPE & FABRICATION INC
Violation Date:	08-15-2005
Citation:	2014-0057-DWQ - Industrial General Permit
Violation Description:	SW - Deficient Report
Violation Notes:	Pulled sample for pH on 2/18/2005; sample tested 5/6/2005. Pulled sample for pH on 4/27/2005; sample tested on 5/6/2005. Samples are to be tested according to Standard Methods; pH is to be tested same day.
Violation Division:	Water Boards
Violation Program:	INDSTW
Violation Source:	SMARTS
Site ID:	416063
Site Name:	CUSTOM PIPE & FABRICATION INC
Violation Date:	07-01-2005
Citation:	2014-0057-DWQ - Industrial General Permit
Violation Description:	SW - Late Report
Violation Notes:	Failure to submit 04-05 Annual Report by 7/1/05.
Violation Division:	Water Boards
Violation Program:	INDSTW
Violation Source:	SMARTS

Map ID
Direction
Distance
Elevation

MAP FINDINGS

Site

Database(s)

EDR ID Number
EPA ID Number

CUSTOM PIPE & COUPLING INC (Continued)

1000415900

Site ID: 416063
Site Name: CUSTOM PIPE & FABRICATION INC
Violation Date: 10-15-2014
Citation: HSC 6.95 25508(a)(1) - California Health and Safety Code, Chapter 6.95, Section(s) 25508(a)(1)
Violation Description: Failure to complete and electronically submit hazardous material inventory information for all reportable hazardous materials on site at or above reportable quantities.
Violation Notes: Returned to compliance on 06/03/2015.
Violation Division: Orange County Environmental Health
Violation Program: HMRRP
Violation Source: CERS

Site ID: 416063
Site Name: CUSTOM PIPE & FABRICATION INC
Violation Date: 07-03-2000
Citation: 2014-0057-DWQ - Industrial General Permit
Violation Description: SW - Deficient Report
Violation Notes: Non-submittal of Annual Report. Due 7/1/2000
Violation Division: Water Boards
Violation Program: INDSTW
Violation Source: SMARTS

Site ID: 416063
Site Name: CUSTOM PIPE & FABRICATION INC
Violation Date: 07-01-2002
Citation: 2014-0057-DWQ - Industrial General Permit
Violation Description: SW - Deficient Report
Violation Notes: Non-submittal of annual report. Due 7-1-02.
Violation Division: Water Boards
Violation Program: INDSTW
Violation Source: SMARTS

Site ID: 416063
Site Name: CUSTOM PIPE & FABRICATION INC
Violation Date: 07-02-2007
Citation: 2014-0057-DWQ - Industrial General Permit
Violation Description: SW - Late Report
Violation Notes: Failure to submit 2006-2007 Annual Report by the 7/1/07 due date.
Violation Division: Water Boards
Violation Program: INDSTW
Violation Source: SMARTS

Site ID: 416063
Site Name: CUSTOM PIPE & FABRICATION INC
Violation Date: 07-02-2011
Citation: 2014-0057-DWQ - Industrial General Permit
Violation Description: SW - Late Report
Violation Notes: Failure to submit 2010-2011 Annual Report by July 1, 2011 due date.
Violation Division: Water Boards
Violation Program: INDSTW
Violation Source: SMARTS

Evaluation:
Eval General Type: Compliance Evaluation Inspection
Eval Date: 03-13-2019
Violations Found: Yes

Map ID
Direction
Distance
Elevation

MAP FINDINGS

Site

Database(s)

EDR ID Number
EPA ID Number

CUSTOM PIPE & COUPLING INC (Continued)

1000415900

Eval Type: Routine done by local agency
Eval Notes: On site for a routine hazardous waste inspection. Consent to enter and inspect granted by Greg Torres, Environmental Manager. Walked throughout the facility. Observed hazardous waste storage areas. Manifests were available and reviewed. Employees are reported to be trained. Emergency plan is available in safety binder. No hazardous waste or universal waste observed in the dumpster/enclosure area.

Eval Division: Orange County Environmental Health
Eval Program: HW
Eval Source: CERS

Eval General Type: Compliance Evaluation Inspection
Eval Date: 03-13-2019
Violations Found: Yes
Eval Type: Routine done by local agency
Eval Notes: On site for routine hazardous materials and business emergency plan inspection. Consent to enter and inspect granted by Greg Torres. Observed the facility and inspected hazardous materials storage. The following materials were observed in amounts that meet or exceed the minimum volumes required for disclosure: - Acetylene (1,053 cubic feet) - Asphalt Pipe Coating (165 gallons) - Coolant (110 gallons) - Deolene Anti-Rust LVC (55 gallons) - DeoLube ATF III (55 gallons) - Lube Oil (610 gallons) - OK Flux (2,200 pounds) - Oxygen (2,000 cubic feet) - Propane (273 gallons) - Soak 140 (465 gallons) - TCJ-100 Phosphate (575 gallons) - Thread Gain 200-X (375 gallons) - Waste Oily Water (850 gallons) REQUIREMENT FOR ELECTRONIC SUBMITTAL OF HMBEP DOCUMENTS: This report serves as notice that the facility must submit the following documents electronically within 30 days of this report: - Business Activities - Owner/Operator Information - Hazardous Materials [Truncated]

Eval Division: Orange County Environmental Health
Eval Program: HMRRP
Eval Source: CERS

Eval General Type: Other/Unknown
Eval Date: 05-30-2015
Violations Found: No
Eval Type: Other, not routine, done by local agency
Eval Notes: Reviewed eSubmit. No Submission to date. Reviewed admin side of eSubmit. Information has been input into eSubmit. No Official Submission. Email sent to contact tmccarthy@custompipe.com: _____ Good Morning, If you are receiving this email, you have started to complete the Hazardous Materials Disclosure and Business Emergency Plan (HMD/BEP) on the eSubmit Portal for OC CUPA in response to a Notice of Violation (NOV) issued to your associated facility in March of 2015 via Certified Mail. The letter states that the HMD/BEP needed to be complete by May 1, 2015, or the violations issued in October of 2014 will be elevated to Class I, which will require formal Enforcement by this Agency which includes a mandatory financial penalty. In reviewing the facilities that received the NOV, your facility still shows as G Not SubmittedG . However, in reviewing from the admin side of the portal, it appears that all, none or most of the required information has been input. There [Truncated]

Eval Division: Orange County Environmental Health
Eval Program: HMRRP
Eval Source: CERS

Map ID
Direction
Distance
Elevation

MAP FINDINGS

Site

Database(s)

EDR ID Number
EPA ID Number

CUSTOM PIPE & COUPLING INC (Continued)

1000415900

Eval General Type: Other/Unknown
Eval Date: 06-01-2015
Violations Found: No
Eval Type: Other, not routine, done by local agency
Eval Notes: Received email reply from Mike Zimmer from 1Stop Environmental Compliance. Replied to Zimmer on 6-1-2015. Email sent on 5-30-15 was READ: Your message To: Subject: OC CUPA Hazardous Materials Disclosure - INCOMPLETE Sent: Monday, June 01, 2015 7:40:48 AM (UTC-08:00) Pacific Time (US & Canada) was read on Monday, June 01, 2015 7:40:46 AM (UTC-08:00) Pacific Time (US & Canada). _____ EMAIL FROM ZIMMER: Gerrit, This is Mike Zimmer with 1Stop Environmental Compliance and please be advised, we are working with Greg Torres to complete their Hazardous Materials Business Plan within two weeks. We where advised of the situation only a few weeks ago. We have most of the items completed and are working on the map of the facility. Will keep you advised of our progress with an update next week. Question? Can we submit parts of the Plan we have completed?? -- Mike Zimmer 1Stop Environmental Compliance P. O. Box 32064 Long Beach, CA 90832 Bus. [Truncated]
Eval Division: Orange County Environmental Health
Eval Program: HMRRP
Eval Source: CERS

Eval General Type: Compliance Evaluation Inspection
Eval Date: 03-09-2010
Violations Found: Yes
Eval Type: Industrial Storm Water Compliance Evaluation
Eval Notes: Site has 2 discharge points: one to south edge of property draining rooftop runoff, other to street via a sump pump that drains an inlet in the center of the yard. Inlet is currently fitted with a filter but is prone to by-pass and flooding. Representatives explained that they had submitted plans to City of Stanton on 2/17/2010 to install a clarifier unit after the filter. Reviewed SWPPP: generally lacking inspection logs, training documentation, sampling results, and other 'living' elements. Reviewed sampling results from 2/9/2010; indicates they exceeded Guideline for Zinc. Reviewed annual reports in file; indicates that they regularly test pH one or more days after pulling sample. Observed open waste bin and several pieces of uncovered machinery in yard.
Eval Division: Water Boards
Eval Program: INDSTW
Eval Source: SMARTS

Eval General Type: Compliance Evaluation Inspection
Eval Date: 03-10-2016
Violations Found: No
Eval Type: Routine done by local agency
Eval Notes: On site to conduct a Hazardous Waste Inspection. Met with Greg Torres who explained the process, escorted me through the site and gave consent to enter/inspect. Facility contains: Waste Absorbent, used oil/water, plasma waste coating Hazardous waste containers are properly labeled and covered. All containers storing hazardous waste must be labeled with the following information: 1. The words G HAZARDOUS WasteG 2. Waste (name) 3. Hazardous property of the waste (e.g. G toxic, flammable, corrosive, etc.) 4. Physical state of the waste (liquid or solid) 5. Name and address of the business. 6. Accumulation date (date the first drop of waste has been placed in

Map ID
Direction
Distance
Elevation

MAP FINDINGS

Site

Database(s)

EDR ID Number
EPA ID Number

CUSTOM PIPE & COUPLING INC (Continued)

1000415900

container) Documents Available for review: 1. Hazardous waste Manifest/Receipts (keep a copy on site for three years). - Note: A copy of the federal manifest must be sent to DTSC. (Department of Toxic Substances Control, P.O. Box 400, Sacramento, CA 95812-0400). 2. HMBP 3. Biannual report 4. Written [Truncated]

Eval Division: Orange County Environmental Health
Eval Program: HW
Eval Source: CERS

Eval General Type: Compliance Evaluation Inspection
Eval Date: 03-10-2016
Violations Found: No
Eval Type: Routine done by local agency
Eval Notes: On site to conduct hazardous materials chemical inventory and business emergency plan inspection this date, consent to enter, inspect and take photographs was given by Greg Torres. The HMBEP has been submitted through - Esubmit The facility has the following hazardous materials on there HMBP -- Acetylene -- Arogon/C02 -- Carbon Dioxide -- Coolant -- Mineral Oil -- Oil -- Oxygen -- PF135 -- Propane -- Soak 140 -- Waste oil Note: Please review the maximum amount of each chemical that is onsite. Also review the average daily amount and revise it so that it reflects the amount of each chemical that is typically onsite. Reporting thresholds are 500 pounds of solid or 55 gallons of liquid or 200 cubic feet of gas.

Eval Division: Orange County Environmental Health
Eval Program: HMRRP
Eval Source: CERS

Eval General Type: Other/Unknown
Eval Date: 03-19-2019
Violations Found: No
Eval Type: Other, not routine, done by local agency
Eval Notes: This Agency has received photo documentation indicating that the 300 gallon tank of Oily Water Waste that was observed open during the inspection on 3/13/2019 has been transferred to a container that is securely sealed. The following violation has been closed: - I411: Containers of hazardous waste closed except when adding or removing waste.

Eval Division: Orange County Environmental Health
Eval Program: HW
Eval Source: CERS

Eval General Type: Other/Unknown
Eval Date: 03-20-2019
Violations Found: No
Eval Type: Other, not routine, done by local agency
Eval Notes: On site for a follow up inspection to assist business with CERS and clear an outstanding violation. The following documentation submitted to CERS on 3/20/2019 has been reviewed and ACCEPTED: - Business Activities - Business Owner/Operator Identification - Hazardous Materials Inventory - Site Map - Emergency Contingency Plan/Training Records Violation I463 has been corrected. REMINDER: Please re-submit your HMBEP annually between January 1st G March 1st at <http://cers.calepa.ca.gov/>.

Eval Division: Orange County Environmental Health
Eval Program: HMRRP
Eval Source: CERS

Map ID
Direction
Distance
Elevation

MAP FINDINGS

Site

Database(s)

EDR ID Number
EPA ID Number

CUSTOM PIPE & COUPLING INC (Continued)

1000415900

Eval General Type: Compliance Evaluation Inspection
Eval Date: 03-21-2001
Violations Found: No
Eval Type: Industrial Storm Water Compliance Evaluation
Eval Notes: Regional Board staff conducted a compliance inspection of the facility on March 21, 2001. Monte no longer works at the facility. SWPPP needs to be updated to include quarterly and monthly observations and training logs. Need to submit a change of information for their NOI. Facility boundaries have changed as well as the owner info. Trash bin noted w/o cover. General housekeeping needed to keep area clear of metal shavings. Absorbent noted throughout the facility which needs to be swept up. Water based black paint overspray on the ground. Need a BMP to prevent contact with sw. Open bucket of yellow/orange liquid noted. Compressor at end of property leaking oil into a bucket which has overflowed and spilled onto the ground. The threading machine area has absorbent everywhere to collect the oil but looks like it has been there for a while. Oily equipment in junkyard is collecting rain water and mixing with the residual oils.

Eval Division: Water Boards
Eval Program: INDSTW
Eval Source: SMARTS

Eval General Type: Other/Unknown
Eval Date: 03-21-2019
Violations Found: No
Eval Type: Other, not routine, done by local agency
Eval Notes: RUR - Name change (not change of ownership).
Eval Division: Orange County Environmental Health
Eval Program: HMRRP
Eval Source: CERS

Eval General Type: Other/Unknown
Eval Date: 03-24-2015
Violations Found: No
Eval Type: Other, not routine, done by local agency
Eval Notes: Not reported
Eval Division: Orange County Environmental Health
Eval Program: HMRRP
Eval Source: CERS

Eval General Type: Other/Unknown
Eval Date: 04-25-2015
Violations Found: No
Eval Type: Other, not routine, done by local agency
Eval Notes: Review eSubmit for submittal. No submittal to date. Certified mail card not returned. Will follow-up.
Eval Division: Orange County Environmental Health
Eval Program: HMRRP
Eval Source: CERS

Eval General Type: Other/Unknown
Eval Date: 05-14-2014
Violations Found: No
Eval Type: Other, not routine, done by local agency
Eval Notes: reviewed 4-22-13 inspection to correct violation degree
Eval Division: Orange County Environmental Health
Eval Program: HW

Map ID
Direction
Distance
Elevation

MAP FINDINGS

Site

Database(s)

EDR ID Number
EPA ID Number

CUSTOM PIPE & COUPLING INC (Continued)

1000415900

Eval Source: CERS

Eval General Type: Other/Unknown
Eval Date: 05-22-2015
Violations Found: No
Eval Type: Other, not routine, done by local agency
Eval Notes: Portal submission has been declined due to the following: 1. Chemical Description - Acetylene Missing the CAS number under federal hazard categories mark Fire, acute and chronic - Argon Carbon Dioxide. Discloseable only over 1000 Cubic Feet -Carbon Dioxide Disclosable only over 1000 Cubic Feet Ethylene Glycol Fire Code Hazard Class:Combustible Liquid, Class III-B, Toxic Federal Hazard categories mark Fire acute and chronic Mineral Oil Fire Code Hazard Class: Combustible Liquid Class III B Fed Haz Cat: Fire, acute and Chronic Propane Fire Code hazard Class: Flammable Liquefied Gas Fed Haz Cat: fire and pressure release Storage pressure: above ambient Waste Oil Fire Code Hazard Class: Combustible Liquid, Class III-B Fed Haz Cat: Fire, acute and Chronic

Eval Division: Orange County Environmental Health
Eval Program: HMRRP
Eval Source: CERS

Eval General Type: Other/Unknown
Eval Date: 06-06-2015
Violations Found: No
Eval Type: Other, not routine, done by local agency
Eval Notes: INSPECTOR COMMENTS This facility has electronically submitted the Hazardous Materials Disclosure and Business Emergency to the eSubmit Portal on 6-3-2015. Violation I292 = CORRECTED Hazardous Materials Business plan has been submitted electronically. Violation I169 - CORRECTED Hazardous Materials Inventory Disclosure submitted electronically. This Agency will review the disclosure and inform the business of Approval or Declination with corrections. _____

Eval Division: Orange County Environmental Health
Eval Program: HMRRP
Eval Source: CERS

Eval General Type: Other/Unknown
Eval Date: 07-16-2015
Violations Found: No
Eval Type: Other, not routine, done by local agency
Eval Notes: Portal submission has been declined due to the following: 1. Chemical Description Ethylene Glycol Fire Code Hazard Class:Combustible Liquid, Class III-B, Toxic Federal Hazard categories mark Fire acute and chronic Mineral Oil Fire Code Hazard Class: Combustible Liquid Class III B Fed Haz Cat: Fire, acute and Chronic Propane Fire Code hazard Class: Flammable Liquefied Gas Storage pressure: above ambient jnegro@ochca.com

Eval Division: Orange County Environmental Health
Eval Program: HMRRP
Eval Source: CERS

Eval General Type: Other/Unknown
Eval Date: 08-05-2015
Violations Found: No
Eval Type: Other, not routine, done by local agency
Eval Notes: Accepted esubmit submittal on this date.

Map ID
Direction
Distance
Elevation

MAP FINDINGS

Site

Database(s)

EDR ID Number
EPA ID Number

CUSTOM PIPE & COUPLING INC (Continued)

1000415900

Eval Division: Orange County Environmental Health
Eval Program: HMRRP
Eval Source: CERS

Eval General Type: Compliance Evaluation Inspection
Eval Date: 08-31-2012
Violations Found: Yes
Eval Type: Industrial Storm Water Compliance Evaluation
Eval Notes: Weather: Sunny and warm. SWPPP is not dated; has a "review date" of 8/8/2008. Ground surface is stained to varying degrees with cutting oil. Plans for a new storm water clarifier/filter are reportedly still with the City. SWPPP mentions "hydrocarbon filter booms" to be placed around inlets during rain events; Contact reports that this is done. Found fully used granular absorbent at base of the press shed; Contact reports that this is replaced with fresh absorbent when used up. SWPPP shows building 10564 under their control; building is actually leased to others. Food waste litter found along the fence at west-side of finished goods area. Various machinery is stored outside; these are in process of being surplusd out. Found caked layers of paint/dirt on ground at SE portion of site; this is reportedly cleaned daily.

Eval Division: Water Boards
Eval Program: INDSTW
Eval Source: SMARTS

Eval General Type: Other/Unknown
Eval Date: 10-15-2014
Violations Found: Yes
Eval Type: Other, not routine, done by local agency
Eval Notes: Orange County Environmental Health as the Certified Unified Program Agency (OC CUPA) is the administrating agency for the Hazardous Materials Disclosure and Business Emergency Plan programs (HMD/BEP) previously administered by the Orange County Fire Authority. During the months of August and December of 2013, the OC CUPA sent out letters to regulated businesses requesting them to electronically submit their HMD/BEP forms. Electronic submission of these forms is a legal requirement. Failure to submit HMD/BEP forms is in violation of the California Health & Safety Code Chapter 6.95. According to our records there is no electronic submission for this facility. Please go to www.esubmit.ocgov.com to request a username and password and submit your HMD/BEP forms within the next 30 days. Businesses may also submit forms via the California Environmental Reporting System. Please verify that all owner information that is prepopulated on the E-Submit Portal is still [Truncated]

Eval Division: Orange County Environmental Health
Eval Program: HMRRP
Eval Source: CERS

Eval General Type: Case Development Inspection
Eval Date: 10-20-2010
Violations Found: No
Eval Type: Industrial Storm Water Enforcement Follow-up
Eval Notes: Met with Contact to discuss status of their clarifier installation. Their plan has changed to installing a 'storm water treatment device' from Contech per a new engineering firm. I explained that there are many different devices offered by this manufacturer with widely varying costs and advised that they obtain further information on operation/maintenance costs and effectiveness for their particular

Map ID
Direction
Distance
Elevation

MAP FINDINGS

Site

Database(s)

EDR ID Number
EPA ID Number

CUSTOM PIPE & COUPLING INC (Continued)

1000415900

pollutants.
Eval Division: Water Boards
Eval Program: INDSTW
Eval Source: SMARTS

Enforcement Action:

Site ID: 416063
Site Name: CUSTOM PIPE & FABRICATION INC
Site Address: 10560 FERN AVE
Site City: STANTON
Site Zip: 90680
Enf Action Date: 02-27-2006
Enf Action Type: Notice of Non-Compliance for Non-Filers
Enf Action Description: Notice of Non-Compliance for Non-Filers
Enf Action Notes: Failure to submit 04-05 Annual Report by 7/1/05.
Enf Action Division: Water Boards
Enf Action Program: INDSTW
Enf Action Source: SMARTS

Site ID: 416063
Site Name: CUSTOM PIPE & FABRICATION INC
Site Address: 10560 FERN AVE
Site City: STANTON
Site Zip: 90680
Enf Action Date: 03-09-2010
Enf Action Type: Industrial Storm Water Enforcement
Enf Action Description: Industrial Storm Water Enforcement
Enf Action Notes: Following walk-through, explained to Rick Wertz that blue waste bin should be covered/closed and that uncovered machinery in yard should be covered same as other machinery.
Enf Action Division: Water Boards
Enf Action Program: INDSTW
Enf Action Source: SMARTS

Site ID: 416063
Site Name: CUSTOM PIPE & FABRICATION INC
Site Address: 10560 FERN AVE
Site City: STANTON
Site Zip: 90680
Enf Action Date: 03-11-2010
Enf Action Type: Staff Enforcement Letter
Enf Action Description: Staff Enforcement Letter
Enf Action Notes: Sent e-mail to Lupe Villa and Rick Wertz on 3/11/2010 advising them that they had violated Monitoring and Reporting Requirements, Section 10.b. pH samples are to be tested not more than 2-hours per Standard Methods.
Enf Action Division: Water Boards
Enf Action Program: INDSTW
Enf Action Source: SMARTS

Site ID: 416063
Site Name: CUSTOM PIPE & FABRICATION INC
Site Address: 10560 FERN AVE
Site City: STANTON
Site Zip: 90680
Enf Action Date: 03-13-2006
Enf Action Type: Notice of Non-Compliance for Non-Filers

Map ID
Direction
Distance
Elevation

MAP FINDINGS

Site

Database(s)

EDR ID Number
EPA ID Number

CUSTOM PIPE & COUPLING INC (Continued)

1000415900

Enf Action Description: Notice of Non-Compliance for Non-Filers
Enf Action Notes: Failure to submit 04-05 Annual Report by 7/1/05. Second notice.
Enf Action Division: Water Boards
Enf Action Program: INDSTW
Enf Action Source: SMARTS

Site ID: 416063
Site Name: CUSTOM PIPE & FABRICATION INC
Site Address: 10560 FERN AVE
Site City: STANTON
Site Zip: 90680
Enf Action Date: 03-24-2015
Enf Action Type: Notice of Violation (Unified Program)
Enf Action Description: Notice of Violation Issued by the Inspector at the Time of Inspection
Enf Action Notes: Haz Mat Disclosure.
Enf Action Division: Orange County Environmental Health
Enf Action Program: UNSPEC
Enf Action Source: CERS

Site ID: 416063
Site Name: CUSTOM PIPE & FABRICATION INC
Site Address: 10560 FERN AVE
Site City: STANTON
Site Zip: 90680
Enf Action Date: 03-28-2001
Enf Action Type: Staff Enforcement Letter
Enf Action Description: Staff Enforcement Letter
Enf Action Notes: NOV pending
Enf Action Division: Water Boards
Enf Action Program: INDSTW
Enf Action Source: SMARTS

Site ID: 416063
Site Name: CUSTOM PIPE & FABRICATION INC
Site Address: 10560 FERN AVE
Site City: STANTON
Site Zip: 90680
Enf Action Date: 07-15-2002
Enf Action Type: Industrial Storm Water Enforcement
Enf Action Description: Industrial Storm Water Enforcement
Enf Action Notes: Non-submittal of annual report. Due 7-1-02.
Enf Action Division: Water Boards
Enf Action Program: INDSTW
Enf Action Source: SMARTS

Site ID: 416063
Site Name: CUSTOM PIPE & FABRICATION INC
Site Address: 10560 FERN AVE
Site City: STANTON
Site Zip: 90680
Enf Action Date: 07-15-2005
Enf Action Type: Industrial Storm Water Enforcement
Enf Action Description: Industrial Storm Water Enforcement
Enf Action Notes: Failure to submit 04-05 Annual Report by 7/1/05.
Enf Action Division: Water Boards
Enf Action Program: INDSTW
Enf Action Source: SMARTS

Map ID
Direction
Distance
Elevation

MAP FINDINGS

Site

Database(s)

EDR ID Number
EPA ID Number

CUSTOM PIPE & COUPLING INC (Continued)

1000415900

Site ID: 416063
Site Name: CUSTOM PIPE & FABRICATION INC
Site Address: 10560 FERN AVE
Site City: STANTON
Site Zip: 90680
Enf Action Date: 07-17-2001
Enf Action Type: Notice of Violation
Enf Action Description: Notice of Violation
Enf Action Notes: NON-SUBMITTAL OF ANNUAL REPORT. DUE 7/1/01.
Enf Action Division: Water Boards
Enf Action Program: INDSTW
Enf Action Source: SMARTS

Site ID: 416063
Site Name: CUSTOM PIPE & FABRICATION INC
Site Address: 10560 FERN AVE
Site City: STANTON
Site Zip: 90680
Enf Action Date: 07-26-2000
Enf Action Type: Notice of Violation
Enf Action Description: Notice of Violation
Enf Action Notes: Non-submittal of Annual Report. Due 7/1/2000
Enf Action Division: Water Boards
Enf Action Program: INDSTW
Enf Action Source: SMARTS

Site ID: 416063
Site Name: CUSTOM PIPE & FABRICATION INC
Site Address: 10560 FERN AVE
Site City: STANTON
Site Zip: 90680
Enf Action Date: 07-30-2009
Enf Action Type: Industrial Storm Water Enforcement
Enf Action Description: Industrial Storm Water Enforcement
Enf Action Notes: Failure to submit 2008-2009 Annual Report by 7/1/09 due date.
Enf Action Division: Water Boards
Enf Action Program: INDSTW
Enf Action Source: SMARTS

Site ID: 416063
Site Name: CUSTOM PIPE & FABRICATION INC
Site Address: 10560 FERN AVE
Site City: STANTON
Site Zip: 90680
Enf Action Date: 08-01-2007
Enf Action Type: Notice of Non-Compliance for Non-Filers
Enf Action Description: Notice of Non-Compliance for Non-Filers
Enf Action Notes: Failure to submit 2006-2007 Annual Report by the 7/1/07 due date.
Enf Action Division: Water Boards
Enf Action Program: INDSTW
Enf Action Source: SMARTS

Site ID: 416063
Site Name: CUSTOM PIPE & FABRICATION INC
Site Address: 10560 FERN AVE
Site City: STANTON
Site Zip: 90680

Map ID
Direction
Distance
Elevation

MAP FINDINGS

Site

Database(s)

EDR ID Number
EPA ID Number

CUSTOM PIPE & COUPLING INC (Continued)

1000415900

Enf Action Date: 08-01-2011
Enf Action Type: Industrial Storm Water Enforcement
Enf Action Description: Industrial Storm Water Enforcement
Enf Action Notes: Failure to submit 2010-2011 Annual Report by July 1, 2011 due date.
Enf Action Division: Water Boards
Enf Action Program: INDSTW
Enf Action Source: SMARTS

Site ID: 416063
Site Name: CUSTOM PIPE & FABRICATION INC
Site Address: 10560 FERN AVE
Site City: STANTON
Site Zip: 90680
Enf Action Date: 08-15-2005
Enf Action Type: Industrial Storm Water Enforcement
Enf Action Description: Industrial Storm Water Enforcement
Enf Action Notes: Failure to submit Annual Report for 2004-2005_2nd NOTICE
Enf Action Division: Water Boards
Enf Action Program: INDSTW
Enf Action Source: SMARTS

Site ID: 416063
Site Name: CUSTOM PIPE & FABRICATION INC
Site Address: 10560 FERN AVE
Site City: STANTON
Site Zip: 90680
Enf Action Date: 08-30-2011
Enf Action Type: Industrial Storm Water Enforcement
Enf Action Description: Industrial Storm Water Enforcement
Enf Action Notes: Failure to submit 2010-2011 Annual Report by July 1, 2011 due date.
SECOND NOTICE
Enf Action Division: Water Boards
Enf Action Program: INDSTW
Enf Action Source: SMARTS

Coordinates:
Site ID: 416063
Facility Name: CUSTOM PIPE & FABRICATION INC
Env Int Type Code: HMBP
Program ID: 10515985
Coord Name: Not reported
Ref Point Type Desc: Center of a facility or station.
Latitude: 33.808880
Longitude: -117.987760

Affiliation:
Affiliation Type Desc: Parent Corporation
Entity Name: CUSTOM PIPE & COUPLING
Entity Title: Not reported
Affiliation Address: Not reported
Affiliation City: Not reported
Affiliation State: Not reported
Affiliation Country: Not reported
Affiliation Zip: Not reported
Affiliation Phone: Not reported

Map ID
Direction
Distance
Elevation

MAP FINDINGS

Site

Database(s)

EDR ID Number
EPA ID Number

CUSTOM PIPE & COUPLING INC (Continued)

1000415900

Affiliation Type Desc: CUPA District
Entity Name: Orange County Env Health
Entity Title: Not reported
Affiliation Address: 1241 East Dyer RoadSuite 120
Affiliation City: Santa Ana
Affiliation State: CA
Affiliation Country: Not reported
Affiliation Zip: 92705-5611
Affiliation Phone: (714) 433-6406

Affiliation Type Desc: Document Preparer
Entity Name: MIKE ZIMMER
Entity Title: Not reported
Affiliation Address: Not reported
Affiliation City: Not reported
Affiliation State: Not reported
Affiliation Country: Not reported
Affiliation Zip: Not reported
Affiliation Phone: Not reported

Affiliation Type Desc: Environmental Contact
Entity Name: Greg Torres
Entity Title: Not reported
Affiliation Address: PO BOX 978
Affiliation City: Stanton
Affiliation State: CA
Affiliation Country: Not reported
Affiliation Zip: 90680
Affiliation Phone: Not reported

Affiliation Type Desc: Identification Signer
Entity Name: Chris Robinson
Entity Title: COO
Affiliation Address: Not reported
Affiliation City: Not reported
Affiliation State: Not reported
Affiliation Country: Not reported
Affiliation Zip: Not reported
Affiliation Phone: Not reported

Affiliation Type Desc: Operator
Entity Name: Chris Robinson
Entity Title: Not reported
Affiliation Address: Not reported
Affiliation City: Not reported
Affiliation State: Not reported
Affiliation Country: Not reported
Affiliation Zip: Not reported
Affiliation Phone: (800) 553-3058

Affiliation Type Desc: Owner/Operator
Entity Name: Custom Pipe & Fabrication Inc
Entity Title: Operator
Affiliation Address: PO Box 978
Affiliation City: Stanton
Affiliation State: CA
Affiliation Country: Not reported

Map ID
Direction
Distance
Elevation

MAP FINDINGS

Site

Database(s)

EDR ID Number
EPA ID Number

CUSTOM PIPE & COUPLING INC (Continued)

1000415900

Affiliation Zip: 90680
Affiliation Phone: Not reported

Affiliation Type Desc: Facility Mailing Address
Entity Name: Mailing Address
Entity Title: Not reported
Affiliation Address: PO BOX 978
Affiliation City: STANTON
Affiliation State: CA
Affiliation Country: Not reported
Affiliation Zip: 90680
Affiliation Phone: Not reported

Affiliation Type Desc: Legal Owner
Entity Name: CUSTOM PIPE & FABRICATION INC
Entity Title: Not reported
Affiliation Address: 10560 FERN AVE
Affiliation City: STANTON
Affiliation State: CA
Affiliation Country: United States
Affiliation Zip: 90680
Affiliation Phone: (800) 553-3058

HWTS:

Name: CUSTOM PIPE & COUPLING, INC
Address: 10560 FERN AVE
Address 2: Not reported
City,State,Zip: STANTON, CA 906800000
EPA ID: CAD981380140
Inactive Date: Not reported
Create Date: 04/10/1987
Last Act Date: 10/21/2020
Mailing Name: Not reported
Mailing Address: PO BOX 978
Mailing Address 2: Not reported
Mailing City,State,Zip: STANTON, CA 906800978
Owner Name: SHAPCO
Owner Address: 1666 20TH ST STE 100
Owner Address 2: Not reported
Owner City,State,Zip: SANTA MONICA, CA 904040000
Contact Name: CHRIS ROBINSON
Contact Address: 10560 FERN AVENUE
Contact Address 2: Not reported
City,State,Zip: STANTON, CA 90680

NAICS:

EPA ID: CAD981380140
Create Date: 2002-03-14 16:36:26.000
NAICS Code: 332996
NAICS Description: Fabricated Pipe and Pipe Fitting Manufacturing
Issued EPA ID Date: 1987-04-10 00:00:00
Inactive Date: Not reported
Facility Name: CUSTOM PIPE & COUPLING, INC
Facility Address: 10560 FERN AVE
Facility Address 2: Not reported
Facility City: STANTON

Map ID
Direction
Distance
Elevation

MAP FINDINGS

Site

Database(s)

EDR ID Number
EPA ID Number

CUSTOM PIPE & COUPLING INC (Continued)

1000415900

Facility County: Not reported
Facility State: CA
Facility Zip: 906800000

A66

**TO AUTO WORKS INVESTMENTS, INC DBA CITY COLLISION
8250 CERRITOS AVE.
STANTON, CA 90680**

RCRA NonGen / NLR

**1024772845
CAC002992762**

**< 1/8
1 ft.**

Site 13 of 22 in cluster A

**Relative:
Higher**

**Actual:
72 ft.**

RCRA NonGen / NLR:
Date Form Received by Agency: 2018-12-12 00:00:00.0
Handler Name: TO AUTO WORKS INVESTMENTS, INC DBA CITY COLLISION CENTER
Handler Address: 8250 CERRITOS AVE.
Handler City,State,Zip: STANTON, CA 90680
EPA ID: CAC002992762
Contact Name: VICTOR BALIKJI
Contact Address: 8250 CERRITOS AVE.
Contact City,State,Zip: STANTON, CA 90680
Contact Telephone: 714-828-9119
Contact Fax: 714-821-3526
Contact Email: INFO@CITYCOLLISIONCENTER.COM
Contact Title: Not reported
EPA Region: 09
Land Type: Not reported
Federal Waste Generator Description: Not a generator, verified
Non-Notifier: Not reported
Biennial Report Cycle: Not reported
Accessibility: Not reported
Active Site Indicator: Handler Activities
State District Owner: Not reported
State District: Not reported
Mailing Address: 8250 CERRITOS AVE.
Mailing City,State,Zip: STANTON, CA 90680
Owner Name: TO AUTO WORKS INVESTMENTS, INC.
Owner Type: Other
Operator Name: VICTOR BALIKJI
Operator Type: Other
Short-Term Generator Activity: No
Importer Activity: No
Mixed Waste Generator: No
Transporter Activity: No
Transfer Facility Activity: No
Recycler Activity with Storage: No
Small Quantity On-Site Burner Exemption: No
Smelting Melting and Refining Furnace Exemption: No
Underground Injection Control: No
Off-Site Waste Receipt: No
Universal Waste Indicator: Yes
Universal Waste Destination Facility: Yes
Federal Universal Waste: No
Active Site Fed-Reg Treatment Storage and Disposal Facility: Not reported
Active Site Converter Treatment storage and Disposal Facility: Not reported
Active Site State-Reg Treatment Storage and Disposal Facility: Not reported
Active Site State-Reg Handler: ---
Federal Facility Indicator: Not reported
Hazardous Secondary Material Indicator: N

Map ID
Direction
Distance
Elevation

MAP FINDINGS

Site

Database(s)

EDR ID Number
EPA ID Number

TO AUTO WORKS INVESTMENTS, INC DBA CITY COLLISION CENTER (Continued)

1024772845

Sub-Part K Indicator:	Not reported
Commercial TSD Indicator:	No
Treatment Storage and Disposal Type:	Not reported
2018 GPRA Permit Baseline:	Not on the Baseline
2018 GPRA Renewals Baseline:	Not on the Baseline
Permit Renewals Workload Universe:	Not reported
Permit Workload Universe:	Not reported
Permit Progress Universe:	Not reported
Post-Closure Workload Universe:	Not reported
Closure Workload Universe:	Not reported
202 GPRA Corrective Action Baseline:	No
Corrective Action Workload Universe:	No
Subject to Corrective Action Universe:	No
Non-TSDFs Where RCRA CA has Been Imposed Universe:	No
TSDFs Potentially Subject to CA Under 3004 (u)/(v) Universe:	No
TSDFs Only Subject to CA under Discretionary Auth Universe:	No
Corrective Action Priority Ranking:	No NCAPS ranking
Environmental Control Indicator:	No
Institutional Control Indicator:	No
Human Exposure Controls Indicator:	N/A
Groundwater Controls Indicator:	N/A
Operating TSDF Universe:	Not reported
Full Enforcement Universe:	Not reported
Significant Non-Complier Universe:	No
Unaddressed Significant Non-Complier Universe:	No
Addressed Significant Non-Complier Universe:	No
Significant Non-Complier With a Compliance Schedule Universe:	No
Financial Assurance Required:	Not reported
Handler Date of Last Change:	2018-12-20 13:52:24.0
Recognized Trader-Importer:	No
Recognized Trader-Exporter:	No
Importer of Spent Lead Acid Batteries:	No
Exporter of Spent Lead Acid Batteries:	No
Recycler Activity Without Storage:	No
Manifest Broker:	No
Sub-Part P Indicator:	No

Handler - Owner Operator:

Owner/Operator Indicator:	Owner
Owner/Operator Name:	TO AUTO WORKS INVESTMENTS, INC.
Legal Status:	Other
Date Became Current:	Not reported
Date Ended Current:	Not reported
Owner/Operator Address:	8250 CERRITOS AVE.
Owner/Operator City,State,Zip:	STANTON, CA 90680
Owner/Operator Telephone:	714-828-9119
Owner/Operator Telephone Ext:	Not reported
Owner/Operator Fax:	Not reported
Owner/Operator Email:	Not reported

Owner/Operator Indicator:	Operator
Owner/Operator Name:	VICTOR BALIKJI
Legal Status:	Other
Date Became Current:	Not reported
Date Ended Current:	Not reported
Owner/Operator Address:	8250 CERRITOS AVE.

Map ID
Direction
Distance
Elevation

MAP FINDINGS

Site

Database(s)

EDR ID Number
EPA ID Number

TO AUTO WORKS INVESTMENTS, INC DBA CITY COLLISION CENTER (Continued)

1024772845

Owner/Operator City,State,Zip: STANTON, CA 90680
Owner/Operator Telephone: 714-828-9119
Owner/Operator Telephone Ext: Not reported
Owner/Operator Fax: Not reported
Owner/Operator Email: Not reported

Historic Generators:

Receive Date: 2018-12-12 00:00:00.0
Handler Name: TO AUTO WORKS INVESTMENTS, INC DBA CITY COLLISION CENTER
Federal Waste Generator Description: Not a generator, verified
State District Owner: Not reported
Large Quantity Handler of Universal Waste: No
Recognized Trader Importer: No
Recognized Trader Exporter: No
Spent Lead Acid Battery Importer: No
Spent Lead Acid Battery Exporter: No
Current Record: Yes
Non Storage Recycler Activity: Not reported
Electronic Manifest Broker: Not reported

List of NAICS Codes and Descriptions:

NAICS Code: 811121
NAICS Description: AUTOMOTIVE BODY, PAINT, AND INTERIOR REPAIR AND MAINTENANCE

Facility Has Received Notices of Violations:

Violations: No Violations Found

Evaluation Action Summary:

Evaluations: No Evaluations Found

E67 **ADVANCED AUTO CENTER**
8470 CERRITOS AVE #K
STANTON, CA 90680

ECHO 1024731413
N/A

< 1/8
1 ft.

Site 21 of 41 in cluster E

Relative:
Higher

ECHO:

Actual:
72 ft.

Envid: 1024731413
Registry ID: 110070539736
DFR URL: <http://echo.epa.gov/detailed-facility-report?fid=110070539736>
Name: ADVANCED AUTO CENTER
Address: 8470 CERRITOS AVE #K
City,State,Zip: STANTON, CA 90680

Map ID
Direction
Distance
Elevation

MAP FINDINGS

Site

Database(s)

EDR ID Number
EPA ID Number

H68 **SAME SUPPLY COMPANY**
8260 CERRITOS AVE
STANTON, CA 90680

< 1/8
1 ft.

HAZNET **S112952896**
HWTS **N/A**

Site 1 of 2 in cluster H

Relative:
Higher

Actual:
72 ft.

HAZNET:

Name: SAME SUPPLY COMPANY
Address: 8260 CERRITOS AVE
Address 2: Not reported
City,State,Zip: STANTON, CA 906802528
Contact: STEVE MAY
Telephone: 7148277773
Mailing Name: Not reported
Mailing Address: 8260 CERRITOS AVE

Year: 2006
Gepaid: CAC002602727
TSD EPA ID: CAD982444481
CA Waste Code: 223 - Unspecified oil-containing waste
Disposal Method: R01 - Recycler
Tons: 0.22935

Additional Info:

Year: 2006
Gen EPA ID: CAC002602727

Shipment Date: 20060425
Creation Date: 12/22/2006 18:30:48
Receipt Date: 20060427
Manifest ID: 25148356
Trans EPA ID: CAR000148296
Trans Name: STARLITE RECLAMATION ENVIRONMENTAL SERVICES INC
Trans 2 EPA ID: Not reported
Trans 2 Name: Not reported
TSDF EPA ID: CAD982444481
Trans Name: FILTER RECYCLING SERVICES INC
TSDF Alt EPA ID: CAD982444481
TSDF Alt Name: Not reported
Waste Code Description: 223 - Unspecified oil-containing waste
RCRA Code: Not reported
Meth Code: R01 - Recycler
Quantity Tons: 0.22935
Waste Quantity: 55
Quantity Unit: G
Additional Code 1: Not reported
Additional Code 2: Not reported
Additional Code 3: Not reported
Additional Code 4: Not reported
Additional Code 5: Not reported

HWTS:

Name: SAME SUPPLY COMPANY
Address: 8260 CERRITOS AVE
Address 2: Not reported
City,State,Zip: STANTON, CA 906802528
EPA ID: CAC002602727

Map ID
Direction
Distance
Elevation

MAP FINDINGS

Site

Database(s)

EDR ID Number
EPA ID Number

SAME SUPPLY COMPANY (Continued)

S112952896

Inactive Date: 10/17/2006
Create Date: 04/19/2006
Last Act Date: 07/31/2008
Mailing Name: Not reported
Mailing Address: 8260 CERRITOS AVE
Mailing Address 2: Not reported
Mailing City,State,Zip: STANTON, CA 906802528
Owner Name: SAME SUPPLY COMPANY
Owner Address: 8260 CERRITOS AVE
Owner Address 2: Not reported
Owner City,State,Zip: STANTON, CA 906802528
Contact Name: STEVE MAY
Contact Address: 8260 CERRITOS AVE
Contact Address 2: Not reported
City,State,Zip: STANTON, CA 906802528

D69

**NEWCOMB SPRING OF CALIFORNIA
8380 CERRITOS AVE
STANTON, CA 90680**

RCRA NonGen / NLR

**1024801584
CAL000231796**

**< 1/8
1 ft.**

Site 4 of 8 in cluster D

**Relative:
Higher
Actual:
72 ft.**

RCRA NonGen / NLR:
Date Form Received by Agency: 2001-12-11 00:00:00.0
Handler Name: NEWCOMB SPRING OF CALIFORNIA
Handler Address: 8380 CERRITOS AVE
Handler City,State,Zip: STANTON, CA 90680-0000
EPA ID: CAL000231796
Contact Name: GARY EDMONDSON
Contact Address: 8380 CERRITOS AVE
Contact City,State,Zip: STANTON, CA 90680
Contact Telephone: 714-995-5341
Contact Fax: 714-995-7127
Contact Email: GEDMONDSON@NEWCOMBSPRING.COM
Contact Title: Not reported
EPA Region: 09
Land Type: Not reported
Federal Waste Generator Description: Not a generator, verified
Non-Notifier: Not reported
Biennial Report Cycle: Not reported
Accessibility: Not reported
Active Site Indicator: Handler Activities
State District Owner: Not reported
State District: Not reported
Mailing Address: 8380 CERRITOS AVE
Mailing City,State,Zip: STANTON, CA 90680-0000
Owner Name: NEWCOMB SPRING OF CALIFORNIA
Owner Type: Other
Operator Name: GARY EDMONDSON
Operator Type: Other
Short-Term Generator Activity: No
Importer Activity: No
Mixed Waste Generator: No
Transporter Activity: No
Transfer Facility Activity: No
Recycler Activity with Storage: No
Small Quantity On-Site Burner Exemption: No
Smelting Melting and Refining Furnace Exemption: No

Map ID
Direction
Distance
Elevation

MAP FINDINGS

Site

Database(s)

EDR ID Number
EPA ID Number

NEWCOMB SPRING OF CALIFORNIA (Continued)

1024801584

Underground Injection Control:	No
Off-Site Waste Receipt:	No
Universal Waste Indicator:	Yes
Universal Waste Destination Facility:	Yes
Federal Universal Waste:	No
Active Site Fed-Reg Treatment Storage and Disposal Facility:	Not reported
Active Site Converter Treatment storage and Disposal Facility:	Not reported
Active Site State-Reg Treatment Storage and Disposal Facility:	Not reported
Active Site State-Reg Handler:	---
Federal Facility Indicator:	Not reported
Hazardous Secondary Material Indicator:	N
Sub-Part K Indicator:	Not reported
Commercial TSD Indicator:	No
Treatment Storage and Disposal Type:	Not reported
2018 GPRA Permit Baseline:	Not on the Baseline
2018 GPRA Renewals Baseline:	Not on the Baseline
Permit Renewals Workload Universe:	Not reported
Permit Workload Universe:	Not reported
Permit Progress Universe:	Not reported
Post-Closure Workload Universe:	Not reported
Closure Workload Universe:	Not reported
202 GPRA Corrective Action Baseline:	No
Corrective Action Workload Universe:	No
Subject to Corrective Action Universe:	No
Non-TSDFs Where RCRA CA has Been Imposed Universe:	No
TSDFs Potentially Subject to CA Under 3004 (u)/(v) Universe:	No
TSDFs Only Subject to CA under Discretionary Auth Universe:	No
Corrective Action Priority Ranking:	No NCAPS ranking
Environmental Control Indicator:	No
Institutional Control Indicator:	No
Human Exposure Controls Indicator:	N/A
Groundwater Controls Indicator:	N/A
Operating TSDF Universe:	Not reported
Full Enforcement Universe:	Not reported
Significant Non-Complier Universe:	No
Unaddressed Significant Non-Complier Universe:	No
Addressed Significant Non-Complier Universe:	No
Significant Non-Complier With a Compliance Schedule Universe:	No
Financial Assurance Required:	Not reported
Handler Date of Last Change:	2018-09-05 15:45:35.0
Recognized Trader-Importer:	No
Recognized Trader-Exporter:	No
Importer of Spent Lead Acid Batteries:	No
Exporter of Spent Lead Acid Batteries:	No
Recycler Activity Without Storage:	No
Manifest Broker:	No
Sub-Part P Indicator:	No

Handler - Owner Operator:

Owner/Operator Indicator:	Operator
Owner/Operator Name:	GARY EDMONDSON
Legal Status:	Other
Date Became Current:	Not reported
Date Ended Current:	Not reported
Owner/Operator Address:	8380 CERRITOS AVE
Owner/Operator City,State,Zip:	STANTON, CA 90680

Map ID
Direction
Distance
Elevation

MAP FINDINGS

Site

Database(s)

EDR ID Number
EPA ID Number

NEWCOMB SPRING OF CALIFORNIA (Continued)

1024801584

Owner/Operator Telephone: 714-995-5341
Owner/Operator Telephone Ext: Not reported
Owner/Operator Fax: Not reported
Owner/Operator Email: Not reported

Owner/Operator Indicator: Owner
Owner/Operator Name: NEWCOMB SPRING OF CALIFORNIA
Legal Status: Other
Date Became Current: Not reported
Date Ended Current: Not reported
Owner/Operator Address: 8380 CERRITOS AVE
Owner/Operator City,State,Zip: STANTON, CA 90680-0000
Owner/Operator Telephone: 770-981-1770
Owner/Operator Telephone Ext: Not reported
Owner/Operator Fax: Not reported
Owner/Operator Email: Not reported

Historic Generators:

Receive Date: 2001-12-11 00:00:00.0
Handler Name: NEWCOMB SPRING OF CALIFORNIA
Federal Waste Generator Description: Not a generator, verified
State District Owner: Not reported
Large Quantity Handler of Universal Waste: No
Recognized Trader Importer: No
Recognized Trader Exporter: No
Spent Lead Acid Battery Importer: No
Spent Lead Acid Battery Exporter: No
Current Record: Yes
Non Storage Recycler Activity: Not reported
Electronic Manifest Broker: Not reported

List of NAICS Codes and Descriptions:

NAICS Code: 332612
NAICS Description: SPRING (LIGHT GAUGE) MANUFACTURING

Facility Has Received Notices of Violations:

Violations: No Violations Found

Evaluation Action Summary:

Evaluations: No Evaluations Found

B70 **SHERWIN-WILLIAMS COMPANY 9825**
10502 BEACH BLVD
STANTON, CA 90680

HAZNET **S113067396**
HWTS **N/A**

< 1/8
1 ft.

Site 23 of 31 in cluster B

Relative:
Higher
Actual:
70 ft.

HAZNET:
Name: SHERWIN-WILLIAMS COMPANY 9825
Address: 10502 BEACH BLVD
Address 2: Not reported
City,State,Zip: STANTON, CA 906800000
Contact: MICHAEL SOLTES/ENV PROJECT MGR
Telephone: 2165661130
Mailing Name: Not reported

Map ID
Direction
Distance
Elevation

MAP FINDINGS

Site

Database(s)

EDR ID Number
EPA ID Number

SHERWIN-WILLIAMS COMPANY 9825 (Continued)

S113067396

Mailing Address:	101 W PROSPECT AVE
Year:	2008
Gepaid:	CAL000117979
TSD EPA ID:	CAD008252405
CA Waste Code:	352 - Other organic solids
Disposal Method:	H141 - Storage, Bulking, And/Or Transfer Off Site--No Treatment/Reovery (H010-H129) Or (H131-H135)
Tons:	0.1
Year:	2008
Gepaid:	CAL000117979
TSD EPA ID:	CAD008252405
CA Waste Code:	133 - Aqueous solution with total organic residues 10 percent or more
Disposal Method:	-
Tons:	Not reported
Year:	2008
Gepaid:	CAL000117979
TSD EPA ID:	CAD008252405
CA Waste Code:	214 - Unspecified solvent mixture
Disposal Method:	H061 - Fuel Blending Prior To Energy Recovery At Another Site
Tons:	0.27
Year:	2007
Gepaid:	CAL000117979
TSD EPA ID:	CAD008252405
CA Waste Code:	352 - Other organic solids
Disposal Method:	H141 - Storage, Bulking, And/Or Transfer Off Site--No Treatment/Reovery (H010-H129) Or (H131-H135)
Tons:	0.1
Year:	2007
Gepaid:	CAL000117979
TSD EPA ID:	CAD008252405
CA Waste Code:	214 - Unspecified solvent mixture
Disposal Method:	H061 - Fuel Blending Prior To Energy Recovery At Another Site
Tons:	0.27
Year:	2007
Gepaid:	CAL000117979
TSD EPA ID:	CAD008252405
CA Waste Code:	214 - Unspecified solvent mixture
Disposal Method:	-
Tons:	Not reported
Year:	2007
Gepaid:	CAL000117979
TSD EPA ID:	CAD008252405
CA Waste Code:	133 - Aqueous solution with total organic residues 10 percent or more
Disposal Method:	-
Tons:	Not reported
Year:	2007
Gepaid:	CAL000117979
TSD EPA ID:	CAD008252405
CA Waste Code:	214 - Unspecified solvent mixture

Map ID
Direction
Distance
Elevation

MAP FINDINGS

Site

Database(s)

EDR ID Number
EPA ID Number

SHERWIN-WILLIAMS COMPANY 9825 (Continued)

S113067396

Disposal Method:	H020 - Solvents Recovery
Tons:	0.036
Year:	2006
Gepaid:	CAL000117979
TSD EPA ID:	CAD008252405
CA Waste Code:	214 - Unspecified solvent mixture
Disposal Method:	R01 - Recycler
Tons:	0.0576
Year:	2006
Gepaid:	CAL000117979
TSD EPA ID:	CAD008252405
CA Waste Code:	352 - Other organic solids
Disposal Method:	H01 - Transfer Station
Tons:	0.025

[Click this hyperlink](#) while viewing on your computer to access
11 additional CA HAZNET: record(s) in the EDR Site Report.

Additional Info:

Year:	1999
Gen EPA ID:	CAL000117979
Shipment Date:	19991013
Creation Date:	1/4/2000 0:00:00
Receipt Date:	19991013
Manifest ID:	99493751
Trans EPA ID:	CAD008252405
Trans Name:	Not reported
Trans 2 EPA ID:	Not reported
Trans 2 Name:	Not reported
TSDF EPA ID:	CAD008252405
Trans Name:	Not reported
TSDF Alt EPA ID:	CAD008252405
TSDF Alt Name:	Not reported
Waste Code Description:	214 - Unspecified solvent mixture
RCRA Code:	D001
Meth Code:	R01 - Recycler
Quantity Tons:	0.198
Waste Quantity:	55
Quantity Unit:	G
Additional Code 1:	Not reported
Additional Code 2:	Not reported
Additional Code 3:	Not reported
Additional Code 4:	Not reported
Additional Code 5:	Not reported
Shipment Date:	19990709
Creation Date:	9/21/1999 0:00:00
Receipt Date:	19990709
Manifest ID:	98731170
Trans EPA ID:	CAD008252405
Trans Name:	Not reported
Trans 2 EPA ID:	Not reported
Trans 2 Name:	Not reported

Map ID
Direction
Distance
Elevation

MAP FINDINGS

Site

Database(s)

EDR ID Number
EPA ID Number

SHERWIN-WILLIAMS COMPANY 9825 (Continued)

S113067396

TSDF EPA ID: CAD008252405
Trans Name: Not reported
TSDF Alt EPA ID: CAD008252405
TSDF Alt Name: Not reported
Waste Code Description: 214 - Unspecified solvent mixture
RCRA Code: D001
Meth Code: R01 - Recycler
Quantity Tons: 0.18
Waste Quantity: 50
Quantity Unit: G
Additional Code 1: Not reported
Additional Code 2: Not reported
Additional Code 3: Not reported
Additional Code 4: Not reported
Additional Code 5: Not reported

Shipment Date: 19990610
Creation Date: 8/19/1999 0:00:00
Receipt Date: 19990610
Manifest ID: 98728337
Trans EPA ID: CAD008252405
Trans Name: Not reported
Trans 2 EPA ID: Not reported
Trans 2 Name: Not reported
TSDF EPA ID: CAD008252405
Trans Name: Not reported
TSDF Alt EPA ID: CAD008252405
TSDF Alt Name: Not reported
Waste Code Description: 214 - Unspecified solvent mixture
RCRA Code: D001
Meth Code: R01 - Recycler
Quantity Tons: 0.108
Waste Quantity: 30
Quantity Unit: G
Additional Code 1: Not reported
Additional Code 2: Not reported
Additional Code 3: Not reported
Additional Code 4: Not reported
Additional Code 5: Not reported

Shipment Date: 19990415
Creation Date: 6/10/1999 0:00:00
Receipt Date: 19990415
Manifest ID: 98725718
Trans EPA ID: CAD008252405
Trans Name: Not reported
Trans 2 EPA ID: Not reported
Trans 2 Name: Not reported
TSDF EPA ID: CAD008252405
Trans Name: Not reported
TSDF Alt EPA ID: Not reported
TSDF Alt Name: Not reported
Waste Code Description: 214 - Unspecified solvent mixture
RCRA Code: D001
Meth Code: R01 - Recycler
Quantity Tons: 0.18
Waste Quantity: 50

Map ID
Direction
Distance
Elevation

MAP FINDINGS

Site

Database(s)

EDR ID Number
EPA ID Number

SHERWIN-WILLIAMS COMPANY 9825 (Continued)

S113067396

Quantity Unit: G
Additional Code 1: Not reported
Additional Code 2: Not reported
Additional Code 3: Not reported
Additional Code 4: Not reported
Additional Code 5: Not reported

Shipment Date: 19990118
Creation Date: 4/1/1999 0:00:00
Receipt Date: 19990118
Manifest ID: 98412381
Trans EPA ID: CAD008252405
Trans Name: Not reported
Trans 2 EPA ID: Not reported
Trans 2 Name: Not reported
TSDF EPA ID: CAD008252405
Trans Name: Not reported
TSDF Alt EPA ID: Not reported
TSDF Alt Name: Not reported
Waste Code Description: 214 - Unspecified solvent mixture
RCRA Code: D001
Meth Code: R01 - Recycler
Quantity Tons: 0.1728
Waste Quantity: 48
Quantity Unit: G
Additional Code 1: Not reported
Additional Code 2: Not reported
Additional Code 3: Not reported
Additional Code 4: Not reported
Additional Code 5: Not reported

Additional Info:

Year: 2001
Gen EPA ID: CAL000117979

Shipment Date: 20011207
Creation Date: 2/13/2002 0:00:00
Receipt Date: 20011207
Manifest ID: 21414107
Trans EPA ID: CAD008252405
Trans Name: Not reported
Trans 2 EPA ID: Not reported
Trans 2 Name: Not reported
TSDF EPA ID: CAD008252405
Trans Name: Not reported
TSDF Alt EPA ID: CAD008252405
TSDF Alt Name: Not reported
Waste Code Description: 214 - Unspecified solvent mixture
RCRA Code: D001
Meth Code: R01 - Recycler
Quantity Tons: 0.1368
Waste Quantity: 38
Quantity Unit: G
Additional Code 1: Not reported
Additional Code 2: Not reported
Additional Code 3: Not reported
Additional Code 4: Not reported

Map ID
Direction
Distance
Elevation

MAP FINDINGS

Site

Database(s)

EDR ID Number
EPA ID Number

SHERWIN-WILLIAMS COMPANY 9825 (Continued)

S113067396

Additional Code 5:	Not reported
Shipment Date:	20011121
Creation Date:	2/19/2002 0:00:00
Receipt Date:	20011121
Manifest ID:	21413546
Trans EPA ID:	CAD008252405
Trans Name:	Not reported
Trans 2 EPA ID:	Not reported
Trans 2 Name:	Not reported
TSDF EPA ID:	CAD008252405
Trans Name:	Not reported
TSDF Alt EPA ID:	CAD008252405
TSDF Alt Name:	Not reported
Waste Code Description:	214 - Unspecified solvent mixture
RCRA Code:	D001
Meth Code:	R01 - Recycler
Quantity Tons:	0.108
Waste Quantity:	30
Quantity Unit:	G
Additional Code 1:	Not reported
Additional Code 2:	Not reported
Additional Code 3:	Not reported
Additional Code 4:	Not reported
Additional Code 5:	Not reported
Shipment Date:	20010724
Creation Date:	10/3/2001 0:00:00
Receipt Date:	20010724
Manifest ID:	20931023
Trans EPA ID:	CAD008252405
Trans Name:	Not reported
Trans 2 EPA ID:	Not reported
Trans 2 Name:	Not reported
TSDF EPA ID:	CAD008252405
Trans Name:	Not reported
TSDF Alt EPA ID:	Not reported
TSDF Alt Name:	Not reported
Waste Code Description:	214 - Unspecified solvent mixture
RCRA Code:	D001
Meth Code:	R01 - Recycler
Quantity Tons:	0.198
Waste Quantity:	55
Quantity Unit:	G
Additional Code 1:	Not reported
Additional Code 2:	Not reported
Additional Code 3:	Not reported
Additional Code 4:	Not reported
Additional Code 5:	Not reported
Shipment Date:	20010510
Creation Date:	7/20/2001 0:00:00
Receipt Date:	20010510
Manifest ID:	20702674
Trans EPA ID:	CAD008252405
Trans Name:	Not reported
Trans 2 EPA ID:	Not reported

Map ID
Direction
Distance
Elevation

MAP FINDINGS

Site

Database(s)

EDR ID Number
EPA ID Number

SHERWIN-WILLIAMS COMPANY 9825 (Continued)

S113067396

Trans 2 Name: Not reported
TSDF EPA ID: CAD008252405
Trans Name: Not reported
TSDF Alt EPA ID: CAD008252405
TSDF Alt Name: Not reported
Waste Code Description: 214 - Unspecified solvent mixture
RCRA Code: D001
Meth Code: R01 - Recycler
Quantity Tons: 0.1152
Waste Quantity: 32
Quantity Unit: G
Additional Code 1: Not reported
Additional Code 2: Not reported
Additional Code 3: Not reported
Additional Code 4: Not reported
Additional Code 5: Not reported

Shipment Date: 20010503
Creation Date: 7/20/2001 0:00:00
Receipt Date: 20010503
Manifest ID: 20925415
Trans EPA ID: CAD008252405
Trans Name: Not reported
Trans 2 EPA ID: Not reported
Trans 2 Name: Not reported
TSDF EPA ID: CAD008252405
Trans Name: Not reported
TSDF Alt EPA ID: Not reported
TSDF Alt Name: Not reported
Waste Code Description: 214 - Unspecified solvent mixture
RCRA Code: D001
Meth Code: R01 - Recycler
Quantity Tons: 0.162
Waste Quantity: 45
Quantity Unit: G
Additional Code 1: Not reported
Additional Code 2: Not reported
Additional Code 3: Not reported
Additional Code 4: Not reported
Additional Code 5: Not reported

Shipment Date: 20010305
Creation Date: 5/16/2001 0:00:00
Receipt Date: 20010305
Manifest ID: 20698339
Trans EPA ID: CAD008252405
Trans Name: Not reported
Trans 2 EPA ID: Not reported
Trans 2 Name: Not reported
TSDF EPA ID: CAD008252405
Trans Name: Not reported
TSDF Alt EPA ID: CAD008252405
TSDF Alt Name: Not reported
Waste Code Description: 214 - Unspecified solvent mixture
RCRA Code: D001
Meth Code: R01 - Recycler
Quantity Tons: 0.162

Map ID
Direction
Distance
Elevation

MAP FINDINGS

Site

Database(s)

EDR ID Number
EPA ID Number

SHERWIN-WILLIAMS COMPANY 9825 (Continued)

S113067396

Waste Quantity: 45
Quantity Unit: G
Additional Code 1: Not reported
Additional Code 2: Not reported
Additional Code 3: Not reported
Additional Code 4: Not reported
Additional Code 5: Not reported

Additional Info:

Year: 2007
Gen EPA ID: CAL000117979

Shipment Date: 20071001
Creation Date: 3/11/2008 18:30:23
Receipt Date: 20071001
Manifest ID: 003329523JJJ
Trans EPA ID: CAD008252405
Trans Name: PACIFIC COAST LACQUER
Trans 2 EPA ID: Not reported
Trans 2 Name: Not reported
TSDf EPA ID: CAD008252405
Trans Name: PACIFIC RESOURCE RECOVERY
TSDf Alt EPA ID: Not reported
TSDf Alt Name: Not reported
Waste Code Description: 352 - Other organic solids
RCRA Code: F005
Meth Code: H141 - Storage, Bulking, And/Or Transfer Off Site--No
Treatment/Recovery (H010-H129) Or (H131-H135)

Quantity Tons: 0.1
Waste Quantity: 200
Quantity Unit: P
Additional Code 1: F003
Additional Code 2: D001
Additional Code 3: Not reported
Additional Code 4: Not reported
Additional Code 5: Not reported

Shipment Date: 20071001
Creation Date: 3/11/2008 18:30:23
Receipt Date: 20071001
Manifest ID: 003329523JJJ
Trans EPA ID: CAD008252405
Trans Name: PACIFIC COAST LACQUER
Trans 2 EPA ID: Not reported
Trans 2 Name: Not reported
TSDf EPA ID: CAD008252405
Trans Name: PACIFIC RESOURCE RECOVERY
TSDf Alt EPA ID: Not reported
TSDf Alt Name: Not reported
Waste Code Description: 214 - Unspecified solvent mixture
RCRA Code: F005
Meth Code: - Not reported
Quantity Tons: Not reported
Waste Quantity: Not reported
Quantity Unit: G
Additional Code 1: F003
Additional Code 2: D001

Map ID
Direction
Distance
Elevation

MAP FINDINGS

Site

Database(s)

EDR ID Number
EPA ID Number

SHERWIN-WILLIAMS COMPANY 9825 (Continued)

S113067396

Additional Code 3: Not reported
Additional Code 4: Not reported
Additional Code 5: Not reported

Shipment Date: 20071001
Creation Date: 3/11/2008 18:30:23
Receipt Date: 20071001
Manifest ID: 003329523JJK
Trans EPA ID: CAD008252405
Trans Name: PACIFIC COAST LACQUER
Trans 2 EPA ID: Not reported
Trans 2 Name: Not reported
TSDf EPA ID: CAD008252405
Trans Name: PACIFIC RESOURCE RECOVERY
TSDf Alt EPA ID: Not reported
TSDf Alt Name: Not reported
Waste Code Description: 214 - Unspecified solvent mixture
RCRA Code: F005
Meth Code: H061 - Fuel Blending Prior To Energy Recovery At Another Site
Quantity Tons: 0.162
Waste Quantity: 45
Quantity Unit: G
Additional Code 1: F003
Additional Code 2: D001
Additional Code 3: Not reported
Additional Code 4: Not reported
Additional Code 5: Not reported

Shipment Date: 20071001
Creation Date: 3/11/2008 18:30:23
Receipt Date: 20071001
Manifest ID: 003329523JJK
Trans EPA ID: CAD008252405
Trans Name: PACIFIC COAST LACQUER
Trans 2 EPA ID: Not reported
Trans 2 Name: Not reported
TSDf EPA ID: CAD008252405
Trans Name: PACIFIC RESOURCE RECOVERY
TSDf Alt EPA ID: Not reported
TSDf Alt Name: Not reported
Waste Code Description: 133 - Aqueous solution with 10% or more total organic residues
RCRA Code: Not reported
Meth Code: - Not reported
Quantity Tons: Not reported
Waste Quantity: Not reported
Quantity Unit: G
Additional Code 1: Not reported
Additional Code 2: Not reported
Additional Code 3: Not reported
Additional Code 4: Not reported
Additional Code 5: Not reported

Shipment Date: 20070610
Creation Date: 1/25/2008 18:30:52
Receipt Date: 20070611
Manifest ID: 001652497JJK
Trans EPA ID: CAD008252405

Map ID
Direction
Distance
Elevation

MAP FINDINGS

Site

Database(s)

EDR ID Number
EPA ID Number

SHERWIN-WILLIAMS COMPANY 9825 (Continued)

S113067396

Trans Name:	PACIFIC COAST LACQUER
Trans 2 EPA ID:	Not reported
Trans 2 Name:	Not reported
TSDf EPA ID:	CAD008252405
Trans Name:	PACIFIC RESOURCE RECOVERY
TSDf Alt EPA ID:	Not reported
TSDf Alt Name:	Not reported
Waste Code Description:	214 - Unspecified solvent mixture
RCRA Code:	F005
Meth Code:	H020 - Solvents Recovery
Quantity Tons:	0.036
Waste Quantity:	10
Quantity Unit:	G
Additional Code 1:	F003
Additional Code 2:	D001
Additional Code 3:	Not reported
Additional Code 4:	Not reported
Additional Code 5:	Not reported
Shipment Date:	20070610
Creation Date:	1/25/2008 18:30:52
Receipt Date:	20070611
Manifest ID:	001652497JJk
Trans EPA ID:	CAD008252405
Trans Name:	PACIFIC COAST LACQUER
Trans 2 EPA ID:	Not reported
Trans 2 Name:	Not reported
TSDf EPA ID:	CAD008252405
Trans Name:	PACIFIC RESOURCE RECOVERY
TSDf Alt EPA ID:	Not reported
TSDf Alt Name:	Not reported
Waste Code Description:	214 - Unspecified solvent mixture
RCRA Code:	F005
Meth Code:	H061 - Fuel Blending Prior To Energy Recovery At Another Site
Quantity Tons:	0.108
Waste Quantity:	30
Quantity Unit:	G
Additional Code 1:	F003
Additional Code 2:	D001
Additional Code 3:	Not reported
Additional Code 4:	Not reported
Additional Code 5:	Not reported
Additional Info:	
Year:	2000
Gen EPA ID:	CAL000117979
Shipment Date:	20001201
Creation Date:	3/5/2001 0:00:00
Receipt Date:	20001201
Manifest ID:	20606024
Trans EPA ID:	CAD008252405
Trans Name:	Not reported
Trans 2 EPA ID:	Not reported
Trans 2 Name:	Not reported
TSDf EPA ID:	CAD008252405
Trans Name:	Not reported

Map ID
Direction
Distance
Elevation

MAP FINDINGS

Site

Database(s)

EDR ID Number
EPA ID Number

SHERWIN-WILLIAMS COMPANY 9825 (Continued)

S113067396

TSDf Alt EPA ID:	CAD008252405
TSDf Alt Name:	Not reported
Waste Code Description:	214 - Unspecified solvent mixture
RCRA Code:	D001
Meth Code:	R01 - Recycler
Quantity Tons:	0.108
Waste Quantity:	30
Quantity Unit:	G
Additional Code 1:	Not reported
Additional Code 2:	Not reported
Additional Code 3:	Not reported
Additional Code 4:	Not reported
Additional Code 5:	Not reported
Shipment Date:	20001201
Creation Date:	3/5/2001 0:00:00
Receipt Date:	20001201
Manifest ID:	20606040
Trans EPA ID:	CAD008252405
Trans Name:	Not reported
Trans 2 EPA ID:	Not reported
Trans 2 Name:	Not reported
TSDf EPA ID:	CAD008252405
Trans Name:	Not reported
TSDf Alt EPA ID:	CAD008252405
TSDf Alt Name:	Not reported
Waste Code Description:	214 - Unspecified solvent mixture
RCRA Code:	D001
Meth Code:	R01 - Recycler
Quantity Tons:	0.1692
Waste Quantity:	47
Quantity Unit:	G
Additional Code 1:	Not reported
Additional Code 2:	Not reported
Additional Code 3:	Not reported
Additional Code 4:	Not reported
Additional Code 5:	Not reported
Shipment Date:	20000825
Creation Date:	10/30/2000 0:00:00
Receipt Date:	20000825
Manifest ID:	20268915
Trans EPA ID:	CAD008252405
Trans Name:	Not reported
Trans 2 EPA ID:	Not reported
Trans 2 Name:	Not reported
TSDf EPA ID:	CAD008252405
Trans Name:	Not reported
TSDf Alt EPA ID:	CAD008252405
TSDf Alt Name:	Not reported
Waste Code Description:	214 - Unspecified solvent mixture
RCRA Code:	D001
Meth Code:	R01 - Recycler
Quantity Tons:	0.0828
Waste Quantity:	23
Quantity Unit:	G
Additional Code 1:	Not reported

Map ID
Direction
Distance
Elevation

MAP FINDINGS

Site

Database(s)

EDR ID Number
EPA ID Number

SHERWIN-WILLIAMS COMPANY 9825 (Continued)

S113067396

Additional Code 2:	Not reported
Additional Code 3:	Not reported
Additional Code 4:	Not reported
Additional Code 5:	Not reported
Shipment Date:	20000818
Creation Date:	10/23/2000 0:00:00
Receipt Date:	20000818
Manifest ID:	20268671
Trans EPA ID:	CAD008252405
Trans Name:	Not reported
Trans 2 EPA ID:	Not reported
Trans 2 Name:	Not reported
TSDF EPA ID:	CAD008252405
Trans Name:	Not reported
TSDF Alt EPA ID:	CAD008252405
TSDF Alt Name:	Not reported
Waste Code Description:	214 - Unspecified solvent mixture
RCRA Code:	D001
Meth Code:	R01 - Recycler
Quantity Tons:	0.108
Waste Quantity:	30
Quantity Unit:	G
Additional Code 1:	Not reported
Additional Code 2:	Not reported
Additional Code 3:	Not reported
Additional Code 4:	Not reported
Additional Code 5:	Not reported
Shipment Date:	20000706
Creation Date:	9/11/2000 0:00:00
Receipt Date:	20000706
Manifest ID:	20273300
Trans EPA ID:	CAD008252405
Trans Name:	Not reported
Trans 2 EPA ID:	Not reported
Trans 2 Name:	Not reported
TSDF EPA ID:	CAD008252405
Trans Name:	Not reported
TSDF Alt EPA ID:	CAD008252405
TSDF Alt Name:	Not reported
Waste Code Description:	214 - Unspecified solvent mixture
RCRA Code:	D001
Meth Code:	R01 - Recycler
Quantity Tons:	0.198
Waste Quantity:	55
Quantity Unit:	G
Additional Code 1:	Not reported
Additional Code 2:	Not reported
Additional Code 3:	Not reported
Additional Code 4:	Not reported
Additional Code 5:	Not reported
Shipment Date:	20000526
Creation Date:	8/2/2000 0:00:00
Receipt Date:	20000526
Manifest ID:	98375933

Map ID
Direction
Distance
Elevation

MAP FINDINGS

Site

Database(s)

EDR ID Number
EPA ID Number

SHERWIN-WILLIAMS COMPANY 9825 (Continued)

S113067396

Trans EPA ID: CAD008252405
Trans Name: Not reported
Trans 2 EPA ID: Not reported
Trans 2 Name: Not reported
TSDF EPA ID: CAD008252405
Trans Name: Not reported
TSDF Alt EPA ID: CAD008252405
TSDF Alt Name: Not reported
Waste Code Description: 214 - Unspecified solvent mixture
RCRA Code: D001
Meth Code: R01 - Recycler
Quantity Tons: 0.108
Waste Quantity: 30
Quantity Unit: G
Additional Code 1: Not reported
Additional Code 2: Not reported
Additional Code 3: Not reported
Additional Code 4: Not reported
Additional Code 5: Not reported

Shipment Date: 20000303
Creation Date: 5/17/2000 0:00:00
Receipt Date: 20000303
Manifest ID: 99499166
Trans EPA ID: CAD008252405
Trans Name: Not reported
Trans 2 EPA ID: Not reported
Trans 2 Name: Not reported
TSDF EPA ID: CAD008252405
Trans Name: Not reported
TSDF Alt EPA ID: CAD008252405
TSDF Alt Name: Not reported
Waste Code Description: 214 - Unspecified solvent mixture
RCRA Code: D001
Meth Code: R01 - Recycler
Quantity Tons: 0.198
Waste Quantity: 55
Quantity Unit: G
Additional Code 1: Not reported
Additional Code 2: Not reported
Additional Code 3: Not reported
Additional Code 4: Not reported
Additional Code 5: Not reported

Additional Info:
Year: 1998
Gen EPA ID: CAL000117979

Shipment Date: 19981023
Creation Date: 12/17/1998 0:00:00
Receipt Date: 19981023
Manifest ID: 98408316
Trans EPA ID: CAD008252405
Trans Name: Not reported
Trans 2 EPA ID: Not reported
Trans 2 Name: Not reported
TSDF EPA ID: CAD008252405

Map ID
Direction
Distance
Elevation

MAP FINDINGS

Site

Database(s)

EDR ID Number
EPA ID Number

SHERWIN-WILLIAMS COMPANY 9825 (Continued)

S113067396

Trans Name: Not reported
TSDF Alt EPA ID: Not reported
TSDF Alt Name: Not reported
Waste Code Description: 214 - Unspecified solvent mixture
RCRA Code: D001
Meth Code: R01 - Recycler
Quantity Tons: 0.198
Waste Quantity: 55
Quantity Unit: G
Additional Code 1: Not reported
Additional Code 2: Not reported
Additional Code 3: Not reported
Additional Code 4: Not reported
Additional Code 5: Not reported

Shipment Date: 19980727
Creation Date: 10/1/1998 0:00:00
Receipt Date: 19980727
Manifest ID: 98403171
Trans EPA ID: CAD008252405
Trans Name: Not reported
Trans 2 EPA ID: Not reported
Trans 2 Name: Not reported
TSDF EPA ID: CAD008252405
Trans Name: Not reported
TSDF Alt EPA ID: Not reported
TSDF Alt Name: Not reported
Waste Code Description: 214 - Unspecified solvent mixture
RCRA Code: D001
Meth Code: R01 - Recycler
Quantity Tons: 0.198
Waste Quantity: 55
Quantity Unit: G
Additional Code 1: Not reported
Additional Code 2: Not reported
Additional Code 3: Not reported
Additional Code 4: Not reported
Additional Code 5: Not reported

Shipment Date: 19980505
Creation Date: 7/15/1998 0:00:00
Receipt Date: 19980505
Manifest ID: 98252909
Trans EPA ID: CAD008252405
Trans Name: Not reported
Trans 2 EPA ID: Not reported
Trans 2 Name: Not reported
TSDF EPA ID: CAD008252405
Trans Name: Not reported
TSDF Alt EPA ID: Not reported
TSDF Alt Name: Not reported
Waste Code Description: 214 - Unspecified solvent mixture
RCRA Code: D001
Meth Code: R01 - Recycler
Quantity Tons: 0.1152
Waste Quantity: 32
Quantity Unit: G

Map ID
Direction
Distance
Elevation

MAP FINDINGS

Site

Database(s)

EDR ID Number
EPA ID Number

SHERWIN-WILLIAMS COMPANY 9825 (Continued)

S113067396

Additional Code 1:	Not reported
Additional Code 2:	Not reported
Additional Code 3:	Not reported
Additional Code 4:	Not reported
Additional Code 5:	Not reported
Shipment Date:	19980410
Creation Date:	6/16/1998 0:00:00
Receipt Date:	19980410
Manifest ID:	98252173
Trans EPA ID:	CAD008252405
Trans Name:	Not reported
Trans 2 EPA ID:	Not reported
Trans 2 Name:	Not reported
TSDF EPA ID:	CAD008252405
Trans Name:	Not reported
TSDF Alt EPA ID:	Not reported
TSDF Alt Name:	Not reported
Waste Code Description:	214 - Unspecified solvent mixture
RCRA Code:	D001
Meth Code:	R01 - Recycler
Quantity Tons:	0.198
Waste Quantity:	55
Quantity Unit:	G
Additional Code 1:	Not reported
Additional Code 2:	Not reported
Additional Code 3:	Not reported
Additional Code 4:	Not reported
Additional Code 5:	Not reported

Additional Info:

Year:	2006
Gen EPA ID:	CAL000117979

Shipment Date:	20060623
Creation Date:	9/8/2006 18:32:18
Receipt Date:	20060623
Manifest ID:	22614819
Trans EPA ID:	CAD008252405
Trans Name:	PACIFIC COAST LACQUER
Trans 2 EPA ID:	Not reported
Trans 2 Name:	Not reported
TSDF EPA ID:	CAD008252405
Trans Name:	PACIFIC RESOURCE RECOVERY
TSDF Alt EPA ID:	CAD008252405
TSDF Alt Name:	Not reported
Waste Code Description:	352 - Other organic solids
RCRA Code:	D001
Meth Code:	H01 - Transfer Station
Quantity Tons:	0.025
Waste Quantity:	50
Quantity Unit:	P
Additional Code 1:	Not reported
Additional Code 2:	Not reported
Additional Code 3:	Not reported
Additional Code 4:	Not reported
Additional Code 5:	Not reported

Map ID
Direction
Distance
Elevation

MAP FINDINGS

Site

Database(s)

EDR ID Number
EPA ID Number

SHERWIN-WILLIAMS COMPANY 9825 (Continued)

S113067396

Shipment Date: 20060623
Creation Date: 9/8/2006 18:32:18
Receipt Date: 20060623
Manifest ID: 22614819
Trans EPA ID: CAD008252405
Trans Name: PACIFIC COAST LACQUER
Trans 2 EPA ID: Not reported
Trans 2 Name: Not reported
TSDF EPA ID: CAD008252405
Trans Name: PACIFIC RESOURCE RECOVERY
TSDF Alt EPA ID: CAD008252405
TSDF Alt Name: Not reported
Waste Code Description: 214 - Unspecified solvent mixture
RCRA Code: D001
Meth Code: R01 - Recycler
Quantity Tons: 0.0576
Waste Quantity: 16
Quantity Unit: G
Additional Code 1: Not reported
Additional Code 2: Not reported
Additional Code 3: Not reported
Additional Code 4: Not reported
Additional Code 5: Not reported

Additional Info:

Year: 2004
Gen EPA ID: CAL000117979

Shipment Date: 20040414
Creation Date: 10/14/2004 15:19:37
Receipt Date: 20040414
Manifest ID: 22941890
Trans EPA ID: CAD008252405
Trans Name: PACIFIC COAST LACQUER
Trans 2 EPA ID: Not reported
Trans 2 Name: Not reported
TSDF EPA ID: CAD008252405
Trans Name: PACIFIC RESOURCE RECOVERY
TSDF Alt EPA ID: CAD008252405
TSDF Alt Name: Not reported
Waste Code Description: 214 - Unspecified solvent mixture
RCRA Code: D001
Meth Code: R01 - Recycler
Quantity Tons: 0.18
Waste Quantity: 50
Quantity Unit: G
Additional Code 1: Not reported
Additional Code 2: Not reported
Additional Code 3: Not reported
Additional Code 4: Not reported
Additional Code 5: Not reported

Additional Info:

Year: 2008
Gen EPA ID: CAL000117979

Map ID
Direction
Distance
Elevation

MAP FINDINGS

Site

Database(s)

EDR ID Number
EPA ID Number

SHERWIN-WILLIAMS COMPANY 9825 (Continued)

S113067396

Shipment Date: 20081010
Creation Date: 3/30/2009 18:30:08
Receipt Date: 20081010
Manifest ID: 004036428JJK
Trans EPA ID: CAD008252405
Trans Name: PACIFIC COAST LACQUER
Trans 2 EPA ID: Not reported
Trans 2 Name: Not reported
TSDF EPA ID: CAD008252405
Trans Name: PACIFIC RESOURCE RECOVERY
TSDF Alt EPA ID: Not reported
TSDF Alt Name: Not reported
Waste Code Description: 214 - Unspecified solvent mixture
RCRA Code: F005
Meth Code: H061 - Fuel Blending Prior To Energy Recovery At Another Site
Quantity Tons: 0.126
Waste Quantity: 35
Quantity Unit: G
Additional Code 1: F003
Additional Code 2: D001
Additional Code 3: Not reported
Additional Code 4: Not reported
Additional Code 5: Not reported

Shipment Date: 20080328
Creation Date: 8/29/2008 18:30:08
Receipt Date: 20080328
Manifest ID: 004039545JJK
Trans EPA ID: CAD008252405
Trans Name: PACIFIC COAST LACQUER
Trans 2 EPA ID: Not reported
Trans 2 Name: Not reported
TSDF EPA ID: CAD008252405
Trans Name: PACIFIC RESOURCE RECOVERY
TSDF Alt EPA ID: Not reported
TSDF Alt Name: Not reported
Waste Code Description: 133 - Aqueous solution with 10% or more total organic residues
RCRA Code: Not reported
Meth Code: - Not reported
Quantity Tons: Not reported
Waste Quantity: Not reported
Quantity Unit: G
Additional Code 1: Not reported
Additional Code 2: Not reported
Additional Code 3: Not reported
Additional Code 4: Not reported
Additional Code 5: Not reported

Shipment Date: 20080328
Creation Date: 8/29/2008 18:30:08
Receipt Date: 20080328
Manifest ID: 004039545JJK
Trans EPA ID: CAD008252405
Trans Name: PACIFIC COAST LACQUER
Trans 2 EPA ID: Not reported
Trans 2 Name: Not reported
TSDF EPA ID: CAD008252405

Map ID
Direction
Distance
Elevation

MAP FINDINGS

Site

Database(s)

EDR ID Number
EPA ID Number

SHERWIN-WILLIAMS COMPANY 9825 (Continued)

S113067396

Trans Name:	PACIFIC RESOURCE RECOVERY
TSDf Alt EPA ID:	Not reported
TSDf Alt Name:	Not reported
Waste Code Description:	352 - Other organic solids
RCRA Code:	F005
Meth Code:	H141 - Storage, Bulking, And/Or Transfer Off Site--No Treatment/Reovery (H010-H129) Or (H131-H135)
Quantity Tons:	0.1
Waste Quantity:	200
Quantity Unit:	P
Additional Code 1:	F003
Additional Code 2:	D001
Additional Code 3:	Not reported
Additional Code 4:	Not reported
Additional Code 5:	Not reported
Shipment Date:	20080328
Creation Date:	8/29/2008 18:30:08
Receipt Date:	20080328
Manifest ID:	004039545JJK
Trans EPA ID:	CAD008252405
Trans Name:	PACIFIC COAST LACQUER
Trans 2 EPA ID:	Not reported
Trans 2 Name:	Not reported
TSDf EPA ID:	CAD008252405
Trans Name:	PACIFIC RESOURCE RECOVERY
TSDf Alt EPA ID:	Not reported
TSDf Alt Name:	Not reported
Waste Code Description:	214 - Unspecified solvent mixture
RCRA Code:	F005
Meth Code:	H061 - Fuel Blending Prior To Energy Recovery At Another Site
Quantity Tons:	0.144
Waste Quantity:	40
Quantity Unit:	G
Additional Code 1:	F003
Additional Code 2:	D001
Additional Code 3:	Not reported
Additional Code 4:	Not reported
Additional Code 5:	Not reported
Additional Info:	
Year:	1995
Gen EPA ID:	CAL000117979
Shipment Date:	19950808
Creation Date:	4/1/1996 0:00:00
Receipt Date:	19950808
Manifest ID:	95358547
Trans EPA ID:	CAD008252405
Trans Name:	Not reported
Trans 2 EPA ID:	Not reported
Trans 2 Name:	Not reported
TSDf EPA ID:	CAD008252405
Trans Name:	Not reported
TSDf Alt EPA ID:	Not reported
TSDf Alt Name:	Not reported
Waste Code Description:	214 - Unspecified solvent mixture

Map ID
Direction
Distance
Elevation

MAP FINDINGS

Site

Database(s)

EDR ID Number
EPA ID Number

SHERWIN-WILLIAMS COMPANY 9825 (Continued)

S113067396

RCRA Code: D001
Meth Code: R01 - Recycler
Quantity Tons: 0.0972
Waste Quantity: 27
Quantity Unit: G
Additional Code 1: Not reported
Additional Code 2: Not reported
Additional Code 3: Not reported
Additional Code 4: Not reported
Additional Code 5: Not reported

Shipment Date: 19950728
Creation Date: 4/3/1996 0:00:00
Receipt Date: 19950728
Manifest ID: 95358180
Trans EPA ID: CAD008252405
Trans Name: Not reported
Trans 2 EPA ID: Not reported
Trans 2 Name: Not reported
TSD EPA ID: CAD008252405
Trans Name: Not reported
TSD EPA ID: Not reported
TSD Name: Not reported
Waste Code Description: 214 - Unspecified solvent mixture
RCRA Code: D001
Meth Code: R01 - Recycler
Quantity Tons: 0.1188
Waste Quantity: 33
Quantity Unit: G
Additional Code 1: Not reported
Additional Code 2: Not reported
Additional Code 3: Not reported
Additional Code 4: Not reported
Additional Code 5: Not reported

Additional Info:

Year: 2002
Gen EPA ID: CAL000117979

Shipment Date: 20021227
Creation Date: 3/29/2003 18:31:12
Receipt Date: 20021227
Manifest ID: 21951058
Trans EPA ID: CAD008252405
Trans Name: Not reported
Trans 2 EPA ID: Not reported
Trans 2 Name: Not reported
TSD EPA ID: CAD008252405
Trans Name: Not reported
TSD EPA ID: Not reported
TSD Name: Not reported
Waste Code Description: 214 - Unspecified solvent mixture
RCRA Code: D001
Meth Code: R01 - Recycler
Quantity Tons: 0.198
Waste Quantity: 55
Quantity Unit: G

Map ID
Direction
Distance
Elevation

MAP FINDINGS

Site

Database(s)

EDR ID Number
EPA ID Number

SHERWIN-WILLIAMS COMPANY 9825 (Continued)

S113067396

Additional Code 1:	Not reported
Additional Code 2:	Not reported
Additional Code 3:	Not reported
Additional Code 4:	Not reported
Additional Code 5:	Not reported
Shipment Date:	20020516
Creation Date:	7/19/2002 15:57:28
Receipt Date:	20020516
Manifest ID:	21644980
Trans EPA ID:	CAD008252405
Trans Name:	Not reported
Trans 2 EPA ID:	Not reported
Trans 2 Name:	Not reported
TSDF EPA ID:	CAD008252405
Trans Name:	Not reported
TSDF Alt EPA ID:	Not reported
TSDF Alt Name:	Not reported
Waste Code Description:	214 - Unspecified solvent mixture
RCRA Code:	D001
Meth Code:	R01 - Recycler
Quantity Tons:	0.144
Waste Quantity:	40
Quantity Unit:	G
Additional Code 1:	Not reported
Additional Code 2:	Not reported
Additional Code 3:	Not reported
Additional Code 4:	Not reported
Additional Code 5:	Not reported

Additional Info:

Year:	2003
Gen EPA ID:	CAL000117979

Shipment Date:	20031114
Creation Date:	8/24/2004 10:00:04
Receipt Date:	20031114
Manifest ID:	22891359
Trans EPA ID:	CAD008252405
Trans Name:	PACIFIC COAST LACQUER
Trans 2 EPA ID:	Not reported
Trans 2 Name:	Not reported
TSDF EPA ID:	CAD008252405
Trans Name:	PACIFIC RESOURCE RECOVERY
TSDF Alt EPA ID:	CAD008252405
TSDF Alt Name:	Not reported
Waste Code Description:	214 - Unspecified solvent mixture
RCRA Code:	D001
Meth Code:	R01 - Recycler
Quantity Tons:	0.1152
Waste Quantity:	32
Quantity Unit:	G
Additional Code 1:	Not reported
Additional Code 2:	Not reported
Additional Code 3:	Not reported
Additional Code 4:	Not reported
Additional Code 5:	Not reported

Map ID
Direction
Distance
Elevation

MAP FINDINGS

Site

Database(s)

EDR ID Number
EPA ID Number

SHERWIN-WILLIAMS COMPANY 9825 (Continued)

S113067396

Shipment Date: 20030910
Creation Date: 8/3/2004 7:33:04
Receipt Date: 20030910
Manifest ID: 22895769
Trans EPA ID: CAD008252405
Trans Name: PACIFIC COAST LACQUER
Trans 2 EPA ID: Not reported
Trans 2 Name: Not reported
TSDF EPA ID: CAD008252405
Trans Name: PACIFIC RESOURCE RECOVERY
TSDF Alt EPA ID: CAD008252405
TSDF Alt Name: Not reported
Waste Code Description: 214 - Unspecified solvent mixture
RCRA Code: D001
Meth Code: R01 - Recycler
Quantity Tons: 0.198
Waste Quantity: 55
Quantity Unit: G
Additional Code 1: Not reported
Additional Code 2: Not reported
Additional Code 3: Not reported
Additional Code 4: Not reported
Additional Code 5: Not reported

Additional Info:

Year: 1994
Gen EPA ID: CAL000117979

Shipment Date: 19940712
Creation Date: 10/16/1995 0:00:00
Receipt Date: 19940712
Manifest ID: 92606738
Trans EPA ID: CAD008252405
Trans Name: Not reported
Trans 2 EPA ID: Not reported
Trans 2 Name: Not reported
TSDF EPA ID: CAD008252405
Trans Name: Not reported
TSDF Alt EPA ID: Not reported
TSDF Alt Name: Not reported
Waste Code Description: 214 - Unspecified solvent mixture
RCRA Code: Not reported
Meth Code: R01 - Recycler
Quantity Tons: 0.1152
Waste Quantity: 32
Quantity Unit: G
Additional Code 1: Not reported
Additional Code 2: Not reported
Additional Code 3: Not reported
Additional Code 4: Not reported
Additional Code 5: Not reported

Shipment Date: 19940425
Creation Date: 10/5/1995 0:00:00
Receipt Date: 19940425
Manifest ID: 93340531
Trans EPA ID: CAD008252405

Map ID
Direction
Distance
Elevation

MAP FINDINGS

Site

Database(s)

EDR ID Number
EPA ID Number

SHERWIN-WILLIAMS COMPANY 9825 (Continued)

S113067396

Trans Name: Not reported
Trans 2 EPA ID: Not reported
Trans 2 Name: Not reported
TSDF EPA ID: CAD008252405
Trans Name: Not reported
TSDF Alt EPA ID: Not reported
TSDF Alt Name: Not reported
Waste Code Description: 214 - Unspecified solvent mixture
RCRA Code: Not reported
Meth Code: R01 - Recycler
Quantity Tons: 0.108
Waste Quantity: 30
Quantity Unit: G
Additional Code 1: Not reported
Additional Code 2: Not reported
Additional Code 3: Not reported
Additional Code 4: Not reported
Additional Code 5: Not reported

Additional Info:

Year: 1996
Gen EPA ID: CAL000117979

Shipment Date: 19960329
Creation Date: 10/16/1996 0:00:00
Receipt Date: 19960329
Manifest ID: 95920191
Trans EPA ID: CAD008252405
Trans Name: Not reported
Trans 2 EPA ID: Not reported
Trans 2 Name: Not reported
TSDF EPA ID: CAD008252405
Trans Name: Not reported
TSDF Alt EPA ID: Not reported
TSDF Alt Name: Not reported
Waste Code Description: 214 - Unspecified solvent mixture
RCRA Code: D001
Meth Code: R01 - Recycler
Quantity Tons: 0.198
Waste Quantity: 55
Quantity Unit: G
Additional Code 1: Not reported
Additional Code 2: Not reported
Additional Code 3: Not reported
Additional Code 4: Not reported
Additional Code 5: Not reported

Shipment Date: 19960105
Creation Date: 10/9/1996 0:00:00
Receipt Date: 19960105
Manifest ID: 95478235
Trans EPA ID: CAD008252405
Trans Name: Not reported
Trans 2 EPA ID: Not reported
Trans 2 Name: Not reported
TSDF EPA ID: CAD008252405
Trans Name: Not reported

Map ID
Direction
Distance
Elevation

MAP FINDINGS

Site

Database(s)

EDR ID Number
EPA ID Number

SHERWIN-WILLIAMS COMPANY 9825 (Continued)

S113067396

TSDF Alt EPA ID: Not reported
TSDF Alt Name: Not reported
Waste Code Description: 214 - Unspecified solvent mixture
RCRA Code: D001
Meth Code: R01 - Recycler
Quantity Tons: 21.7008
Waste Quantity: 6028
Quantity Unit: G
Additional Code 1: Not reported
Additional Code 2: Not reported
Additional Code 3: Not reported
Additional Code 4: Not reported
Additional Code 5: Not reported

Shipment Date: 19960105
Creation Date: 10/9/1996 0:00:00
Receipt Date: 19960105
Manifest ID: 95478235
Trans EPA ID: CAD008252405
Trans Name: Not reported
Trans 2 EPA ID: Not reported
Trans 2 Name: Not reported
TSDF EPA ID: CAD008252405
Trans Name: Not reported
TSDF Alt EPA ID: Not reported
TSDF Alt Name: Not reported
Waste Code Description: - Not reported
RCRA Code: Not reported
Meth Code: R01 - Recycler
Quantity Tons: 0
Waste Quantity: 0
Quantity Unit: Not reported
Additional Code 1: Not reported
Additional Code 2: Not reported
Additional Code 3: Not reported
Additional Code 4: Not reported
Additional Code 5: Not reported

HWTS:

Name: SHERWIN-WILLIAMS COMPANY 9825
Address: 10502 BEACH BLVD
Address 2: Not reported
City,State,Zip: STANTON, CA 906800000
EPA ID: CAL000117979
Inactive Date: 02/25/2009
Create Date: 04/11/1994
Last Act Date: 04/07/2010
Mailing Name: Not reported
Mailing Address: 101 W PROSPECT AVE
Mailing Address 2: Not reported
Mailing City,State,Zip: CLEVELAND, OH 441151027
Owner Name: THE SHERWIN WILLIAMS CO
Owner Address: 101 W PROSPECT AVE
Owner Address 2: Not reported
Owner City,State,Zip: CLEVELAND, OH 441151027
Contact Name: MICHAEL SOLTES/ENV PROJECT MGR
Contact Address: 101 PROSPECT AVE

Map ID
Direction
Distance
Elevation

MAP FINDINGS

Site

Database(s)

EDR ID Number
EPA ID Number

SHERWIN-WILLIAMS COMPANY 9825 (Continued)

S113067396

Contact Address 2: Not reported
City,State,Zip: CLEVELAND, OH 441150000
NAICS:
EPA ID: CAL000117979
Create Date: 2002-03-14 16:36:28.000
NAICS Code: 42295
NAICS Description: Paint, Varnish, and Supplies Wholesalers
Issued EPA ID Date: 1994-04-11 00:00:00
Inactive Date: 2009-02-25 00:00:00
Facility Name: SHERWIN-WILLIAMS COMPANY 9825
Facility Address: 10502 BEACH BLVD
Facility Address 2: Not reported
Facility City: STANTON
Facility County: Not reported
Facility State: CA
Facility Zip: 906800000

E71

**T G T MANUFACTURING
8470 CERRITOS AVE
STANTON, CA 90680**

**HAZNET
HWTS**

**S113050185
N/A**

**< 1/8
1 ft.**

Site 22 of 41 in cluster E

**Relative:
Higher
Actual:
72 ft.**

HAZNET:
Name: T G T MANUFACTURING
Address: 8470 CERRITOS AVE
Address 2: Not reported
City,State,Zip: STANTON, CA 906800000
Contact: UNDELIVERABLE PER VF97 AH
Telephone: 7149954155
Mailing Name: Not reported
Mailing Address: 8470 CERRITOS AVE

Year: 1999
Gepaid: CAL000074777
TSD EPA ID: CAD982321879
CA Waste Code: 541 - Photochemicals/photoprocessing waste
Disposal Method: R01 - Recycler
Tons: 0.05

Year: 1998
Gepaid: CAL000074777
TSD EPA ID: CAD982321879
CA Waste Code: 541 - Photochemicals/photoprocessing waste
Disposal Method: R01 - Recycler
Tons: 0.0291

Year: 1998
Gepaid: CAL000074777
TSD EPA ID: CAL000121946
CA Waste Code: 541 - Photochemicals/photoprocessing waste
Disposal Method: R01 - Recycler
Tons: 0.0457

Year: 1998
Gepaid: CAL000074777

Map ID
Direction
Distance
Elevation

MAP FINDINGS

Site

Database(s)

EDR ID Number
EPA ID Number

T G T MANUFACTURING (Continued)

S113050185

TSD EPA ID: CAD981402522
CA Waste Code: 541 - Photochemicals/photoprocessing waste
Disposal Method: R01 - Recycler
Tons: 0.0624

Year: 1997
Gepaid: CAL000074777
TSD EPA ID: CAL000121946
CA Waste Code: 541 - Photochemicals/photoprocessing waste
Disposal Method: R01 - Recycler
Tons: 0.1122

Additional Info:

Year: 1997
Gen EPA ID: CAL000074777

Shipment Date: 19971202
Creation Date: 7/23/1998 0:00:00
Receipt Date: 19971203
Manifest ID: 96841589
Trans EPA ID: CAD983594813
Trans Name: Not reported
Trans 2 EPA ID: Not reported
Trans 2 Name: Not reported
TSDF EPA ID: CAL000121946
Trans Name: Not reported
TSDF Alt EPA ID: CAL000121946
TSDF Alt Name: Not reported
Waste Code Description: 541 - Photochemicals / photo processing waste
RCRA Code: D011
Meth Code: R01 - Recycler
Quantity Tons: 0.0166
Waste Quantity: 4
Quantity Unit: G
Additional Code 1: Not reported
Additional Code 2: Not reported
Additional Code 3: Not reported
Additional Code 4: Not reported
Additional Code 5: Not reported

Shipment Date: 19971017
Creation Date: 7/23/1998 0:00:00
Receipt Date: 19971020
Manifest ID: 96706526
Trans EPA ID: CAD983594813
Trans Name: Not reported
Trans 2 EPA ID: Not reported
Trans 2 Name: Not reported
TSDF EPA ID: CAL000121946
Trans Name: Not reported
TSDF Alt EPA ID: CAL000121946
TSDF Alt Name: Not reported
Waste Code Description: 541 - Photochemicals / photo processing waste
RCRA Code: D011
Meth Code: R01 - Recycler
Quantity Tons: 0.0166

Map ID
Direction
Distance
Elevation

MAP FINDINGS

Site

Database(s)

EDR ID Number
EPA ID Number

T G T MANUFACTURING (Continued)

S113050185

Waste Quantity:	4
Quantity Unit:	G
Additional Code 1:	Not reported
Additional Code 2:	Not reported
Additional Code 3:	Not reported
Additional Code 4:	Not reported
Additional Code 5:	Not reported
Shipment Date:	19970905
Creation Date:	7/23/1998 0:00:00
Receipt Date:	19970905
Manifest ID:	96706835
Trans EPA ID:	CAD983594813
Trans Name:	Not reported
Trans 2 EPA ID:	Not reported
Trans 2 Name:	Not reported
TSDf EPA ID:	CAL000121946
Trans Name:	Not reported
TSDf Alt EPA ID:	CAL000121946
TSDf Alt Name:	Not reported
Waste Code Description:	541 - Photochemicals / photo processing waste
RCRA Code:	D011
Meth Code:	R01 - Recycler
Quantity Tons:	0.0166
Waste Quantity:	4
Quantity Unit:	G
Additional Code 1:	Not reported
Additional Code 2:	Not reported
Additional Code 3:	Not reported
Additional Code 4:	Not reported
Additional Code 5:	Not reported
Shipment Date:	19970725
Creation Date:	12/4/1997 0:00:00
Receipt Date:	19970728
Manifest ID:	96841355
Trans EPA ID:	CAD983594813
Trans Name:	Not reported
Trans 2 EPA ID:	Not reported
Trans 2 Name:	Not reported
TSDf EPA ID:	CAL000121946
Trans Name:	Not reported
TSDf Alt EPA ID:	Not reported
TSDf Alt Name:	Not reported
Waste Code Description:	541 - Photochemicals / photo processing waste
RCRA Code:	D011
Meth Code:	R01 - Recycler
Quantity Tons:	0.0166
Waste Quantity:	4
Quantity Unit:	G
Additional Code 1:	Not reported
Additional Code 2:	Not reported
Additional Code 3:	Not reported
Additional Code 4:	Not reported
Additional Code 5:	Not reported
Shipment Date:	19970613

Map ID
Direction
Distance
Elevation

MAP FINDINGS

Site

Database(s)

EDR ID Number
EPA ID Number

T G T MANUFACTURING (Continued)

S113050185

Creation Date: 12/4/1997 0:00:00
Receipt Date: 19970616
Manifest ID: 96841299
Trans EPA ID: CAD983594813
Trans Name: Not reported
Trans 2 EPA ID: Not reported
Trans 2 Name: Not reported
TSDF EPA ID: CAL000121946
Trans Name: Not reported
TSDF Alt EPA ID: CAL000121946
TSDF Alt Name: Not reported
Waste Code Description: 541 - Photochemicals / photo processing waste
RCRA Code: D011
Meth Code: R01 - Recycler
Quantity Tons: 0.0208
Waste Quantity: 5
Quantity Unit: G
Additional Code 1: Not reported
Additional Code 2: Not reported
Additional Code 3: Not reported
Additional Code 4: Not reported
Additional Code 5: Not reported

Shipment Date: 19970207
Creation Date: 5/30/1997 0:00:00
Receipt Date: 19970212
Manifest ID: 96745750
Trans EPA ID: CAD983594813
Trans Name: Not reported
Trans 2 EPA ID: Not reported
Trans 2 Name: Not reported
TSDF EPA ID: CAL000121946
Trans Name: Not reported
TSDF Alt EPA ID: Not reported
TSDF Alt Name: Not reported
Waste Code Description: 541 - Photochemicals / photo processing waste
RCRA Code: D011
Meth Code: R01 - Recycler
Quantity Tons: 0.025
Waste Quantity: 6
Quantity Unit: G
Additional Code 1: Not reported
Additional Code 2: Not reported
Additional Code 3: Not reported
Additional Code 4: Not reported
Additional Code 5: Not reported

Additional Info:
Year: 1999
Gen EPA ID: CAL000074777

Shipment Date: 19990504
Creation Date: 8/16/1999 0:00:00
Receipt Date: 19990504
Manifest ID: 98746737
Trans EPA ID: CAD983594813
Trans Name: Not reported

Map ID
Direction
Distance
Elevation

MAP FINDINGS

Site

Database(s)

EDR ID Number
EPA ID Number

T G T MANUFACTURING (Continued)

S113050185

Trans 2 EPA ID: Not reported
Trans 2 Name: Not reported
TSDF EPA ID: CAD982321879
Trans Name: Not reported
TSDF Alt EPA ID: CAD982321879
TSDF Alt Name: Not reported
Waste Code Description: 541 - Photochemicals / photo processing waste
RCRA Code: D011
Meth Code: R01 - Recycler
Quantity Tons: 0.025
Waste Quantity: 6
Quantity Unit: G
Additional Code 1: Not reported
Additional Code 2: Not reported
Additional Code 3: Not reported
Additional Code 4: Not reported
Additional Code 5: Not reported

Shipment Date: 19990323
Creation Date: 5/20/1999 0:00:00
Receipt Date: 19990325
Manifest ID: 98746628
Trans EPA ID: CAD983594813
Trans Name: Not reported
Trans 2 EPA ID: Not reported
Trans 2 Name: Not reported
TSDF EPA ID: CAD982321879
Trans Name: Not reported
TSDF Alt EPA ID: CAD982321879
TSDF Alt Name: Not reported
Waste Code Description: 541 - Photochemicals / photo processing waste
RCRA Code: D011
Meth Code: R01 - Recycler
Quantity Tons: 0.025
Waste Quantity: 6
Quantity Unit: G
Additional Code 1: Not reported
Additional Code 2: Not reported
Additional Code 3: Not reported
Additional Code 4: Not reported
Additional Code 5: Not reported

Additional Info:
Year: 1998
Gen EPA ID: CAL000074777

Shipment Date: 19981229
Creation Date: 3/17/1999 0:00:00
Receipt Date: 19990120
Manifest ID: 98546518
Trans EPA ID: CAD983594813
Trans Name: Not reported
Trans 2 EPA ID: CAD982433575
Trans 2 Name: Not reported
TSDF EPA ID: CAD981402522
Trans Name: Not reported
TSDF Alt EPA ID: Not reported

Map ID
Direction
Distance
Elevation

MAP FINDINGS

Site

Database(s)

EDR ID Number
EPA ID Number

T G T MANUFACTURING (Continued)

S113050185

TSDF Alt Name: Not reported
Waste Code Description: 541 - Photochemicals / photo processing waste
RCRA Code: D011
Meth Code: R01 - Recycler
Quantity Tons: 0.0291
Waste Quantity: 7
Quantity Unit: G
Additional Code 1: Not reported
Additional Code 2: Not reported
Additional Code 3: Not reported
Additional Code 4: Not reported
Additional Code 5: Not reported

Shipment Date: 19980922
Creation Date: 12/7/1998 0:00:00
Receipt Date: 19981007
Manifest ID: 97317999
Trans EPA ID: CAD983594813
Trans Name: Not reported
Trans 2 EPA ID: CAD982433575
Trans 2 Name: Not reported
TSDF EPA ID: CAD981402522
Trans Name: Not reported
TSDF Alt EPA ID: Not reported
TSDF Alt Name: Not reported
Waste Code Description: 541 - Photochemicals / photo processing waste
RCRA Code: D011
Meth Code: R01 - Recycler
Quantity Tons: 0.0333
Waste Quantity: 8
Quantity Unit: G
Additional Code 1: Not reported
Additional Code 2: Not reported
Additional Code 3: Not reported
Additional Code 4: Not reported
Additional Code 5: Not reported

Shipment Date: 19980606
Creation Date: 9/15/1998 0:00:00
Receipt Date: 19980630
Manifest ID: 98095123
Trans EPA ID: CAD983594813
Trans Name: Not reported
Trans 2 EPA ID: Not reported
Trans 2 Name: Not reported
TSDF EPA ID: CAD982321879
Trans Name: Not reported
TSDF Alt EPA ID: CAD982321879
TSDF Alt Name: Not reported
Waste Code Description: 541 - Photochemicals / photo processing waste
RCRA Code: D011
Meth Code: R01 - Recycler
Quantity Tons: 0.0291
Waste Quantity: 7
Quantity Unit: G
Additional Code 1: Not reported
Additional Code 2: Not reported

Map ID
Direction
Distance
Elevation

MAP FINDINGS

Site

Database(s)

EDR ID Number
EPA ID Number

T G T MANUFACTURING (Continued)

S113050185

Additional Code 3:	Not reported
Additional Code 4:	Not reported
Additional Code 5:	Not reported
Shipment Date:	19980407
Creation Date:	6/16/1998 0:00:00
Receipt Date:	19980408
Manifest ID:	97471780
Trans EPA ID:	CAD983594813
Trans Name:	Not reported
Trans 2 EPA ID:	Not reported
Trans 2 Name:	Not reported
TSDf EPA ID:	CAL000121946
Trans Name:	Not reported
TSDf Alt EPA ID:	CAL000121946
TSDf Alt Name:	Not reported
Waste Code Description:	541 - Photochemicals / photo processing waste
RCRA Code:	D011
Meth Code:	R01 - Recycler
Quantity Tons:	0.0166
Waste Quantity:	4
Quantity Unit:	G
Additional Code 1:	Not reported
Additional Code 2:	Not reported
Additional Code 3:	Not reported
Additional Code 4:	Not reported
Additional Code 5:	Not reported
Shipment Date:	19980224
Creation Date:	5/26/1998 0:00:00
Receipt Date:	19980226
Manifest ID:	97409385
Trans EPA ID:	CAD983594813
Trans Name:	Not reported
Trans 2 EPA ID:	Not reported
Trans 2 Name:	Not reported
TSDf EPA ID:	CAL000121946
Trans Name:	Not reported
TSDf Alt EPA ID:	CAL000121946
TSDf Alt Name:	Not reported
Waste Code Description:	541 - Photochemicals / photo processing waste
RCRA Code:	D011
Meth Code:	R01 - Recycler
Quantity Tons:	0.0291
Waste Quantity:	7
Quantity Unit:	G
Additional Code 1:	Not reported
Additional Code 2:	Not reported
Additional Code 3:	Not reported
Additional Code 4:	Not reported
Additional Code 5:	Not reported

HWTS:

Name:	T G T MANUFACTURING
Address:	8470 CERRITOS AVE
Address 2:	Not reported
City,State,Zip:	STANTON, CA 906800000

Map ID
Direction
Distance
Elevation

MAP FINDINGS

Site

Database(s)

EDR ID Number
EPA ID Number

T G T MANUFACTURING (Continued)

S113050185

EPA ID: CAL000074777
Inactive Date: 06/30/1997
Create Date: 03/24/1992
Last Act Date: 12/04/1998
Mailing Name: Not reported
Mailing Address: 8470 CERRITOS AVE
Mailing Address 2: Not reported
Mailing City,State,Zip: STANTON, CA 906802533
Owner Name: T G T MANUFACTURING
Owner Address: 8470 CERRITOS AVE
Owner Address 2: Not reported
Owner City,State,Zip: STANTON, CA 906802533
Contact Name: UNDELIVERABLE PER VF97 AH
Contact Address: 8470 CERRITOS AVE
Contact Address 2: Not reported
City,State,Zip: STANTON, CA 906802533

A72

**MAHOODS AUTOBODY
10540 FERN ST
STANTON, CA 90680**

**HAZNET
HWTS**

**S113080587
N/A**

**< 1/8
1 ft.**

Site 14 of 22 in cluster A

**Relative:
Higher
Actual:
71 ft.**

HAZNET:
Name: MAHOODS AUTOBODY
Address: 10540 FERN ST
Address 2: Not reported
City,State,Zip: STANTON, CA 906800000
Contact: MARK MAHOOD/OWNER
Telephone: 7145271276
Mailing Name: Not reported
Mailing Address: 10540 FERN ST

Year: 2014
Gepaid: CAL000146564
TSD EPA ID: CAT080013352
CA Waste Code: 133 - Aqueous solution with total organic residues 10 percent or more
Disposal Method: H039 - Other Recovery Of Reclamation For Reuse Including Acid
Regeneration, Organics Recovery Ect
Tons: 0.2502

Year: 2012
Gepaid: CAL000146564
TSD EPA ID: CAD008252405
CA Waste Code: 133 - Aqueous solution with total organic residues 10 percent or more
Disposal Method: H061 - Fuel Blending Prior To Energy Recovery At Another Site
Tons: 0.1251

Year: 2011
Gepaid: CAL000146564
TSD EPA ID: CAD008252405
CA Waste Code: 133 - Aqueous solution with total organic residues 10 percent or more
Disposal Method: H061 - Fuel Blending Prior To Energy Recovery At Another Site
Tons: 0.23769

Year: 2010
Gepaid: CAL000146564
TSD EPA ID: CAD008252405

Map ID
Direction
Distance
Elevation

MAP FINDINGS

Site

Database(s)

EDR ID Number
EPA ID Number

MAHOODS AUTOBODY (Continued)

S113080587

CA Waste Code: 133 - Aqueous solution with total organic residues 10 percent or more
Disposal Method: H061 - Fuel Blending Prior To Energy Recovery At Another Site
Tons: 0.1251

Year: 2009
Gepaid: CAL000146564
TSD EPA ID: CAD008252405
CA Waste Code: 133 - Aqueous solution with total organic residues 10 percent or more
Disposal Method: H061 - Fuel Blending Prior To Energy Recovery At Another Site
Tons: 0.11676

Year: 2001
Gepaid: CAL000146564
TSD EPA ID: CAD008252405
CA Waste Code: 214 - Unspecified solvent mixture
Disposal Method: R01 - Recycler
Tons: 0.3528

Year: 2000
Gepaid: CAL000146564
TSD EPA ID: CAD008252405
CA Waste Code: 214 - Unspecified solvent mixture
Disposal Method: R01 - Recycler
Tons: 0.27

Year: 2000
Gepaid: CAL000146564
TSD EPA ID: CAD008302903
CA Waste Code: 461 - Paint sludge
Disposal Method: R01 - Recycler
Tons: 1.4173

Year: 1999
Gepaid: CAL000146564
TSD EPA ID: CAD008252405
CA Waste Code: 214 - Unspecified solvent mixture
Disposal Method: R01 - Recycler
Tons: 1.2276

Year: 1998
Gepaid: CAL000146564
TSD EPA ID: CAD008252405
CA Waste Code: 214 - Unspecified solvent mixture
Disposal Method: R01 - Recycler
Tons: 0.324

[Click this hyperlink](#) while viewing on your computer to access additional CA HAZNET: detail in the EDR Site Report.

Additional Info:

Year: 1998
Gen EPA ID: CAL000146564

Shipment Date: 19980810
Creation Date: 11/2/1998 0:00:00
Receipt Date: 19980810

Map ID
Direction
Distance
Elevation

MAP FINDINGS

Site

Database(s)

EDR ID Number
EPA ID Number

MAHOODS AUTOBODY (Continued)

S113080587

Manifest ID: 98403802
Trans EPA ID: CAD008252405
Trans Name: Not reported
Trans 2 EPA ID: Not reported
Trans 2 Name: Not reported
TSDF EPA ID: CAD008252405
Trans Name: Not reported
TSDF Alt EPA ID: CAD008252405
TSDF Alt Name: Not reported
Waste Code Description: 214 - Unspecified solvent mixture
RCRA Code: D001
Meth Code: R01 - Recycler
Quantity Tons: 0.162
Waste Quantity: 45
Quantity Unit: G
Additional Code 1: Not reported
Additional Code 2: Not reported
Additional Code 3: Not reported
Additional Code 4: Not reported
Additional Code 5: Not reported

Shipment Date: 19980512
Creation Date: 7/15/1998 0:00:00
Receipt Date: 19980512
Manifest ID: 98253414
Trans EPA ID: CAD008252405
Trans Name: Not reported
Trans 2 EPA ID: Not reported
Trans 2 Name: Not reported
TSDF EPA ID: CAD008252405
Trans Name: Not reported
TSDF Alt EPA ID: CAD008252405
TSDF Alt Name: Not reported
Waste Code Description: 214 - Unspecified solvent mixture
RCRA Code: D001
Meth Code: R01 - Recycler
Quantity Tons: 0.162
Waste Quantity: 45
Quantity Unit: G
Additional Code 1: Not reported
Additional Code 2: Not reported
Additional Code 3: Not reported
Additional Code 4: Not reported
Additional Code 5: Not reported

Additional Info:

Year: 2010
Gen EPA ID: CAL000146564

Shipment Date: 20101008
Creation Date: 4/22/2011 18:30:28
Receipt Date: 20101008
Manifest ID: 007414447JJK
Trans EPA ID: CAR000194837
Trans Name: PACIFIC COAST LACQUER
Trans 2 EPA ID: Not reported
Trans 2 Name: Not reported

Map ID
Direction
Distance
Elevation

MAP FINDINGS

Site

Database(s)

EDR ID Number
EPA ID Number

MAHOODS AUTOBODY (Continued)

S113080587

TSDF EPA ID: CAD008252405
Trans Name: PACIFIC RESOURCE RECOVERY
TSDF Alt EPA ID: Not reported
TSDF Alt Name: Not reported
Waste Code Description: 133 - Aqueous solution with 10% or more total organic residues
RCRA Code: Not reported
Meth Code: H061 - Fuel Blending Prior To Energy Recovery At Another Site
Quantity Tons: 0.1251
Waste Quantity: 30
Quantity Unit: G
Additional Code 1: Not reported
Additional Code 2: Not reported
Additional Code 3: Not reported
Additional Code 4: Not reported
Additional Code 5: Not reported

Additional Info:

Year: 1999
Gen EPA ID: CAL000146564

Shipment Date: 19991223
Creation Date: 3/7/2000 0:00:00
Receipt Date: 19991223
Manifest ID: 99496421
Trans EPA ID: CAD008252405
Trans Name: Not reported
Trans 2 EPA ID: Not reported
Trans 2 Name: Not reported
TSDF EPA ID: CAD008252405
Trans Name: Not reported
TSDF Alt EPA ID: CAD008252405
TSDF Alt Name: Not reported
Waste Code Description: 214 - Unspecified solvent mixture
RCRA Code: D001
Meth Code: R01 - Recycler
Quantity Tons: 0.27
Waste Quantity: 75
Quantity Unit: G
Additional Code 1: Not reported
Additional Code 2: Not reported
Additional Code 3: Not reported
Additional Code 4: Not reported
Additional Code 5: Not reported

Shipment Date: 19990825
Creation Date: 10/27/1999 0:00:00
Receipt Date: 19990825
Manifest ID: 99489499
Trans EPA ID: CAD008252405
Trans Name: Not reported
Trans 2 EPA ID: Not reported
Trans 2 Name: Not reported
TSDF EPA ID: CAD008252405
Trans Name: Not reported
TSDF Alt EPA ID: Not reported
TSDF Alt Name: Not reported
Waste Code Description: 214 - Unspecified solvent mixture

Map ID
Direction
Distance
Elevation

MAP FINDINGS

Site

Database(s)

EDR ID Number
EPA ID Number

MAHOODS AUTOBODY (Continued)

S113080587

RCRA Code:	D001
Meth Code:	R01 - Recycler
Quantity Tons:	0.4032
Waste Quantity:	112
Quantity Unit:	G
Additional Code 1:	Not reported
Additional Code 2:	Not reported
Additional Code 3:	Not reported
Additional Code 4:	Not reported
Additional Code 5:	Not reported
Shipment Date:	19990429
Creation Date:	7/7/1999 0:00:00
Receipt Date:	19990429
Manifest ID:	98726265
Trans EPA ID:	CAD008252405
Trans Name:	Not reported
Trans 2 EPA ID:	Not reported
Trans 2 Name:	Not reported
TSDf EPA ID:	CAD008252405
Trans Name:	Not reported
TSDf Alt EPA ID:	CAD008252405
TSDf Alt Name:	Not reported
Waste Code Description:	214 - Unspecified solvent mixture
RCRA Code:	D001
Meth Code:	R01 - Recycler
Quantity Tons:	0.2304
Waste Quantity:	64
Quantity Unit:	G
Additional Code 1:	Not reported
Additional Code 2:	Not reported
Additional Code 3:	Not reported
Additional Code 4:	Not reported
Additional Code 5:	Not reported
Shipment Date:	19990126
Creation Date:	4/5/1999 0:00:00
Receipt Date:	19990126
Manifest ID:	98722437
Trans EPA ID:	CAD008252405
Trans Name:	Not reported
Trans 2 EPA ID:	Not reported
Trans 2 Name:	Not reported
TSDf EPA ID:	CAD008252405
Trans Name:	Not reported
TSDf Alt EPA ID:	CAD008252405
TSDf Alt Name:	Not reported
Waste Code Description:	214 - Unspecified solvent mixture
RCRA Code:	D001
Meth Code:	R01 - Recycler
Quantity Tons:	0.324
Waste Quantity:	90
Quantity Unit:	G
Additional Code 1:	Not reported
Additional Code 2:	Not reported
Additional Code 3:	Not reported
Additional Code 4:	Not reported

Map ID
Direction
Distance
Elevation

MAP FINDINGS

Site

Database(s)

EDR ID Number
EPA ID Number

MAHOODS AUTOBODY (Continued)

S113080587

Additional Code 5: Not reported

Additional Info:

Year: 2009
Gen EPA ID: CAL000146564

Shipment Date: 20091030
Creation Date: 6/29/2010 18:30:46
Receipt Date: 20091030
Manifest ID: 005782043JJK
Trans EPA ID: CAR000194837
Trans Name: PACIFIC COAST LACQUER
Trans 2 EPA ID: Not reported
Trans 2 Name: Not reported
TSDf EPA ID: CAD008252405
Trans Name: PACIFIC RESOURCE RECOVERY
TSDf Alt EPA ID: Not reported
TSDf Alt Name: Not reported
Waste Code Description: 133 - Aqueous solution with 10% or more total organic residues
RCRA Code: Not reported
Meth Code: H061 - Fuel Blending Prior To Energy Recovery At Another Site
Quantity Tons: 0.11676
Waste Quantity: 28
Quantity Unit: G
Additional Code 1: Not reported
Additional Code 2: Not reported
Additional Code 3: Not reported
Additional Code 4: Not reported
Additional Code 5: Not reported

Additional Info:

Year: 2012
Gen EPA ID: CAL000146564

Shipment Date: 20120606
Creation Date: 5/31/2013 22:15:16
Receipt Date: 20120606
Manifest ID: 009824766JJK
Trans EPA ID: CAR000194837
Trans Name: PACIFIC COAST LACQUER
Trans 2 EPA ID: Not reported
Trans 2 Name: Not reported
TSDf EPA ID: CAD008252405
Trans Name: PACIFIC RESOURCE RECOVERY
TSDf Alt EPA ID: Not reported
TSDf Alt Name: Not reported
Waste Code Description: 133 - Aqueous solution with 10% or more total organic residues
RCRA Code: Not reported
Meth Code: H061 - Fuel Blending Prior To Energy Recovery At Another Site
Quantity Tons: 0.1251
Waste Quantity: 30
Quantity Unit: G
Additional Code 1: Not reported
Additional Code 2: Not reported
Additional Code 3: Not reported
Additional Code 4: Not reported

Map ID
Direction
Distance
Elevation

MAP FINDINGS

Site

Database(s)

EDR ID Number
EPA ID Number

MAHOODS AUTOBODY (Continued)

S113080587

Additional Code 5: Not reported

Additional Info:

Year: 2000
Gen EPA ID: CAL000146564

Shipment Date: 20001213
Creation Date: 2/1/2001 0:00:00
Receipt Date: 20001215
Manifest ID: 20495513
Trans EPA ID: CAR000036673
Trans Name: Not reported
Trans 2 EPA ID: Not reported
Trans 2 Name: Not reported
TSDF EPA ID: CAD008302903
Trans Name: Not reported
TSDF Alt EPA ID: CAD008302903
TSDF Alt Name: Not reported
Waste Code Description: 461 - Paint sludge
RCRA Code: D001
Meth Code: R01 - Recycler
Quantity Tons: 0.1209
Waste Quantity: 29
Quantity Unit: G
Additional Code 1: Not reported
Additional Code 2: Not reported
Additional Code 3: Not reported
Additional Code 4: Not reported
Additional Code 5: Not reported

Shipment Date: 20001115
Creation Date: 1/9/2001 0:00:00
Receipt Date: 20001117
Manifest ID: 20495456
Trans EPA ID: CAR000036673
Trans Name: Not reported
Trans 2 EPA ID: Not reported
Trans 2 Name: Not reported
TSDF EPA ID: CAD008302903
Trans Name: Not reported
TSDF Alt EPA ID: Not reported
TSDF Alt Name: Not reported
Waste Code Description: 461 - Paint sludge
RCRA Code: D001
Meth Code: R01 - Recycler
Quantity Tons: 0.0875
Waste Quantity: 21
Quantity Unit: G
Additional Code 1: Not reported
Additional Code 2: Not reported
Additional Code 3: Not reported
Additional Code 4: Not reported
Additional Code 5: Not reported

Shipment Date: 20001101
Creation Date: 12/13/2000 0:00:00
Receipt Date: 20001103

Map ID
Direction
Distance
Elevation

MAP FINDINGS

Site

Database(s)

EDR ID Number
EPA ID Number

MAHOODS AUTOBODY (Continued)

S113080587

Manifest ID:	20495390
Trans EPA ID:	CAR000036673
Trans Name:	Not reported
Trans 2 EPA ID:	Not reported
Trans 2 Name:	Not reported
TSDF EPA ID:	CAD008302903
Trans Name:	Not reported
TSDF Alt EPA ID:	CAD008302903
TSDF Alt Name:	Not reported
Waste Code Description:	461 - Paint sludge
RCRA Code:	D001
Meth Code:	R01 - Recycler
Quantity Tons:	0.0667
Waste Quantity:	16
Quantity Unit:	G
Additional Code 1:	Not reported
Additional Code 2:	Not reported
Additional Code 3:	Not reported
Additional Code 4:	Not reported
Additional Code 5:	Not reported
Shipment Date:	20001018
Creation Date:	12/8/2000 0:00:00
Receipt Date:	20001020
Manifest ID:	20495344
Trans EPA ID:	CAR000036673
Trans Name:	Not reported
Trans 2 EPA ID:	Not reported
Trans 2 Name:	Not reported
TSDF EPA ID:	CAD008302903
Trans Name:	Not reported
TSDF Alt EPA ID:	CAD008302903
TSDF Alt Name:	Not reported
Waste Code Description:	461 - Paint sludge
RCRA Code:	D001
Meth Code:	R01 - Recycler
Quantity Tons:	0.0792
Waste Quantity:	19
Quantity Unit:	G
Additional Code 1:	Not reported
Additional Code 2:	Not reported
Additional Code 3:	Not reported
Additional Code 4:	Not reported
Additional Code 5:	Not reported
Shipment Date:	20001004
Creation Date:	12/8/2000 0:00:00
Receipt Date:	20001006
Manifest ID:	20495272
Trans EPA ID:	CAR000036673
Trans Name:	Not reported
Trans 2 EPA ID:	Not reported
Trans 2 Name:	Not reported
TSDF EPA ID:	CAD008302903
Trans Name:	Not reported
TSDF Alt EPA ID:	CAD008302903
TSDF Alt Name:	Not reported

Map ID
Direction
Distance
Elevation

MAP FINDINGS

Site

Database(s)

EDR ID Number
EPA ID Number

MAHOODS AUTOBODY (Continued)

S113080587

Waste Code Description:	461 - Paint sludge
RCRA Code:	D001
Meth Code:	R01 - Recycler
Quantity Tons:	0.0792
Waste Quantity:	19
Quantity Unit:	G
Additional Code 1:	Not reported
Additional Code 2:	Not reported
Additional Code 3:	Not reported
Additional Code 4:	Not reported
Additional Code 5:	Not reported
Shipment Date:	20000920
Creation Date:	10/30/2000 0:00:00
Receipt Date:	20000922
Manifest ID:	20495202
Trans EPA ID:	CAR000036673
Trans Name:	Not reported
Trans 2 EPA ID:	Not reported
Trans 2 Name:	Not reported
TSDF EPA ID:	CAD008302903
Trans Name:	Not reported
TSDF Alt EPA ID:	CAD008302903
TSDF Alt Name:	Not reported
Waste Code Description:	461 - Paint sludge
RCRA Code:	D001
Meth Code:	R01 - Recycler
Quantity Tons:	0.1209
Waste Quantity:	29
Quantity Unit:	G
Additional Code 1:	Not reported
Additional Code 2:	Not reported
Additional Code 3:	Not reported
Additional Code 4:	Not reported
Additional Code 5:	Not reported
Shipment Date:	20000906
Creation Date:	10/23/2000 0:00:00
Receipt Date:	20000908
Manifest ID:	20263925
Trans EPA ID:	CAR000036673
Trans Name:	Not reported
Trans 2 EPA ID:	Not reported
Trans 2 Name:	Not reported
TSDF EPA ID:	CAD008302903
Trans Name:	Not reported
TSDF Alt EPA ID:	CAD008302903
TSDF Alt Name:	Not reported
Waste Code Description:	461 - Paint sludge
RCRA Code:	D001
Meth Code:	R01 - Recycler
Quantity Tons:	0.075
Waste Quantity:	18
Quantity Unit:	G
Additional Code 1:	Not reported
Additional Code 2:	Not reported
Additional Code 3:	Not reported

Map ID
Direction
Distance
Elevation

MAP FINDINGS

Site

Database(s)

EDR ID Number
EPA ID Number

MAHOODS AUTOBODY (Continued)

S113080587

Additional Code 4:	Not reported
Additional Code 5:	Not reported
Shipment Date:	20000821
Creation Date:	10/23/2000 0:00:00
Receipt Date:	20000825
Manifest ID:	20263873
Trans EPA ID:	CAR000036673
Trans Name:	Not reported
Trans 2 EPA ID:	Not reported
Trans 2 Name:	Not reported
TSDF EPA ID:	CAD008302903
Trans Name:	Not reported
TSDF Alt EPA ID:	CAD008302903
TSDF Alt Name:	Not reported
Waste Code Description:	461 - Paint sludge
RCRA Code:	D001
Meth Code:	R01 - Recycler
Quantity Tons:	0.1501
Waste Quantity:	36
Quantity Unit:	G
Additional Code 1:	Not reported
Additional Code 2:	Not reported
Additional Code 3:	Not reported
Additional Code 4:	Not reported
Additional Code 5:	Not reported
Shipment Date:	20000728
Creation Date:	10/23/2000 0:00:00
Receipt Date:	20000728
Manifest ID:	20274218
Trans EPA ID:	CAD008252405
Trans Name:	Not reported
Trans 2 EPA ID:	Not reported
Trans 2 Name:	Not reported
TSDF EPA ID:	CAD008252405
Trans Name:	Not reported
TSDF Alt EPA ID:	CAD008252405
TSDF Alt Name:	Not reported
Waste Code Description:	214 - Unspecified solvent mixture
RCRA Code:	D001
Meth Code:	R01 - Recycler
Quantity Tons:	0.054
Waste Quantity:	15
Quantity Unit:	G
Additional Code 1:	Not reported
Additional Code 2:	Not reported
Additional Code 3:	Not reported
Additional Code 4:	Not reported
Additional Code 5:	Not reported
Shipment Date:	20000728
Creation Date:	9/11/2000 0:00:00
Receipt Date:	20000728
Manifest ID:	20263754
Trans EPA ID:	CAR000036673
Trans Name:	Not reported

Map ID
Direction
Distance
Elevation

MAP FINDINGS

Site

Database(s)

EDR ID Number
EPA ID Number

MAHOODS AUTOBODY (Continued)

S113080587

Trans 2 EPA ID: Not reported
Trans 2 Name: Not reported
TSDF EPA ID: CAD008302903
Trans Name: Not reported
TSDF Alt EPA ID: CAD008302903
TSDF Alt Name: Not reported
Waste Code Description: 461 - Paint sludge
RCRA Code: D001
Meth Code: R01 - Recycler
Quantity Tons: 0.1626
Waste Quantity: 39
Quantity Unit: G
Additional Code 1: Not reported
Additional Code 2: Not reported
Additional Code 3: Not reported
Additional Code 4: Not reported
Additional Code 5: Not reported

Additional Info:

Year: 2001
Gen EPA ID: CAL000146564

Shipment Date: 20010226
Creation Date: 5/16/2001 0:00:00
Receipt Date: 20010226
Manifest ID: 20502848
Trans EPA ID: CAD008252405
Trans Name: Not reported
Trans 2 EPA ID: Not reported
Trans 2 Name: Not reported
TSDF EPA ID: CAD008252405
Trans Name: Not reported
TSDF Alt EPA ID: CAD008252405
TSDF Alt Name: Not reported
Waste Code Description: 214 - Unspecified solvent mixture
RCRA Code: D001
Meth Code: R01 - Recycler
Quantity Tons: 0.09
Waste Quantity: 25
Quantity Unit: G
Additional Code 1: Not reported
Additional Code 2: Not reported
Additional Code 3: Not reported
Additional Code 4: Not reported
Additional Code 5: Not reported

Shipment Date: 20010209
Creation Date: 4/30/2001 0:00:00
Receipt Date: 20010209
Manifest ID: 20894625
Trans EPA ID: CAD008252405
Trans Name: Not reported
Trans 2 EPA ID: Not reported
Trans 2 Name: Not reported
TSDF EPA ID: CAD008252405
Trans Name: Not reported
TSDF Alt EPA ID: CAD008252405

Map ID
Direction
Distance
Elevation

MAP FINDINGS

Site

Database(s)

EDR ID Number
EPA ID Number

MAHOODS AUTOBODY (Continued)

S113080587

TSDF Alt Name: Not reported
Waste Code Description: 214 - Unspecified solvent mixture
RCRA Code: D001
Meth Code: R01 - Recycler
Quantity Tons: 0.144
Waste Quantity: 40
Quantity Unit: G
Additional Code 1: Not reported
Additional Code 2: Not reported
Additional Code 3: Not reported
Additional Code 4: Not reported
Additional Code 5: Not reported

Shipment Date: 20010112
Creation Date: 4/9/2001 0:00:00
Receipt Date: 20010112
Manifest ID: 20779087
Trans EPA ID: CAD008252405
Trans Name: Not reported
Trans 2 EPA ID: Not reported
Trans 2 Name: Not reported
TSDF EPA ID: CAD008252405
Trans Name: Not reported
TSDF Alt EPA ID: CAD008252405
TSDF Alt Name: Not reported
Waste Code Description: 214 - Unspecified solvent mixture
RCRA Code: D001
Meth Code: R01 - Recycler
Quantity Tons: 0.1188
Waste Quantity: 33
Quantity Unit: G
Additional Code 1: Not reported
Additional Code 2: Not reported
Additional Code 3: Not reported
Additional Code 4: Not reported
Additional Code 5: Not reported

Additional Info:

Year: 2014
Gen EPA ID: CAL000146564

Shipment Date: 20140915
Creation Date: 11/22/2014 22:15:06
Receipt Date: 20140924
Manifest ID: 006013069FLE
Trans EPA ID: CAR000217711
Trans Name: CORRICK ENVIRO SERVICES
Trans 2 EPA ID: Not reported
Trans 2 Name: Not reported
TSDF EPA ID: CAT080013352
Trans Name: DEMENNO KERDOON
TSDF Alt EPA ID: Not reported
TSDF Alt Name: Not reported
Waste Code Description: 133 - Aqueous solution with 10% or more total organic residues
RCRA Code: Not reported
Meth Code: H039 - Other Recovery Of Reclamation For Reuse Including Acid Regeneration, Organics Recovery Ect

Map ID
Direction
Distance
Elevation

MAP FINDINGS

Site

Database(s)

EDR ID Number
EPA ID Number

MAHOODS AUTOBODY (Continued)

S113080587

Quantity Tons: 0.2502
Waste Quantity: 60
Quantity Unit: G
Additional Code 1: Not reported
Additional Code 2: Not reported
Additional Code 3: Not reported
Additional Code 4: Not reported
Additional Code 5: Not reported

Additional Info:

Year: 2011
Gen EPA ID: CAL000146564

Shipment Date: 20110718
Creation Date: 12/20/2011 18:30:15
Receipt Date: 20110718
Manifest ID: 008662498JJJ
Trans EPA ID: CAR000194837
Trans Name: PACIFIC COAST LACQUER
Trans 2 EPA ID: Not reported
Trans 2 Name: Not reported
TSD EPA ID: CAD008252405
Trans Name: PACIFIC RESOURCE RECOVERY
TSD EPA ID: Not reported
TSD EPA Name: Not reported
Waste Code Description: 133 - Aqueous solution with 10% or more total organic residues
RCRA Code: Not reported
Meth Code: H061 - Fuel Blending Prior To Energy Recovery At Another Site
Quantity Tons: 0.11259
Waste Quantity: 27
Quantity Unit: G
Additional Code 1: Not reported
Additional Code 2: Not reported
Additional Code 3: Not reported
Additional Code 4: Not reported
Additional Code 5: Not reported

Shipment Date: 20110225
Creation Date: 8/26/2011 18:30:13
Receipt Date: 20110225
Manifest ID: 007419838JJJ
Trans EPA ID: CAR000194837
Trans Name: PACIFIC COAST LACQUER
Trans 2 EPA ID: Not reported
Trans 2 Name: Not reported
TSD EPA ID: CAD008252405
Trans Name: PACIFIC RESOURCE RECOVERY
TSD EPA ID: Not reported
TSD EPA Name: Not reported
Waste Code Description: 133 - Aqueous solution with 10% or more total organic residues
RCRA Code: Not reported
Meth Code: H061 - Fuel Blending Prior To Energy Recovery At Another Site
Quantity Tons: 0.1251
Waste Quantity: 30
Quantity Unit: G
Additional Code 1: Not reported
Additional Code 2: Not reported

Map ID
Direction
Distance
Elevation

MAP FINDINGS

Site

Database(s)

EDR ID Number
EPA ID Number

MAHOODS AUTOBODY (Continued)

S113080587

Additional Code 3: Not reported
Additional Code 4: Not reported
Additional Code 5: Not reported

HWTS:

Name: MAHOODS AUTOBODY
Address: 10540 FERN ST
Address 2: Not reported
City,State,Zip: STANTON, CA 906800000
EPA ID: CAL000146564
Inactive Date: 06/30/2015
Create Date: 01/12/1998
Last Act Date: 01/27/2016
Mailing Name: Not reported
Mailing Address: 10540 FERN ST
Mailing Address 2: Not reported
Mailing City,State,Zip: STANTON, CA 906800000
Owner Name: MARK MAHOOD
Owner Address: 10540 FERN ST
Owner Address 2: Not reported
Owner City,State,Zip: STANTON, CA 906800000
Contact Name: MARK MAHOOD/OWNER
Contact Address: 10540 FERN ST
Contact Address 2: Not reported
City,State,Zip: STANTON, CA 906800000

B73 **CIRCLE K CONVENIENCE STORES**
10480 BEACH BLVD
STANTON, CA 90680

EDR Hist Auto **1021683613**
N/A

< 1/8
1 ft.

Site 24 of 31 in cluster B

Relative: EDR Hist Auto
Higher

Actual: Year: Name: Type:
70 ft. 1989 CIRCLE K CONVENIENCE STORES Candy, Nut, And Confectionery Stores

E74 **JERRY TRIPPY**
8440 CERRITOS BLVD UNIT F
STANTON, CA 90680

HAZNET **S113180678**
N/A

< 1/8
1 ft.

Site 23 of 41 in cluster E

Relative: HAZNET:
Higher

Actual: Name: JERRY TRIPPY
72 ft. Address: 8440 CERRITOS BLVD UNIT F
Address 2: Not reported
City,State,Zip: STANTON, CA 906800000
Contact: DTSC EMERGENCY RESPONSE UNIT
Telephone: 9163233600
Mailing Name: Not reported
Mailing Address: DTSC CLU/ERU

Year: 1995
Gepaid: CLU950001280
TSD EPA ID: AZD049318009

Map ID
Direction
Distance
Elevation

MAP FINDINGS

Site

Database(s)

EDR ID Number
EPA ID Number

JERRY TRIPPY (Continued)

S113180678

CA Waste Code: 551 - Laboratory waste chemicals
Disposal Method: H01 - Transfer Station
Tons: 0.0316

Additional Info:

Year: 1995
Gen EPA ID: CLU950001280

Shipment Date: 19950929
Creation Date: 7/26/1996 0:00:00
Receipt Date: 19951009
Manifest ID: 95579931
Trans EPA ID: CAD000083121
Trans Name: Not reported
Trans 2 EPA ID: Not reported
Trans 2 Name: Not reported
TSDF EPA ID: AZD049318009
Trans Name: Not reported
TSDF Alt EPA ID: Not reported
TSDF Alt Name: Not reported
Waste Code Description: 551 - Laboratory waste chemicals 561 Detergent and soap
RCRA Code: D001
Meth Code: H01 - Transfer Station
Quantity Tons: 0.0005
Waste Quantity: 1
Quantity Unit: P
Additional Code 1: Not reported
Additional Code 2: Not reported
Additional Code 3: Not reported
Additional Code 4: Not reported
Additional Code 5: Not reported

Shipment Date: 19950929
Creation Date: 7/26/1996 0:00:00
Receipt Date: 19951010
Manifest ID: 95581340
Trans EPA ID: CAD000083121
Trans Name: Not reported
Trans 2 EPA ID: ARD981908551
Trans 2 Name: Not reported
TSDF EPA ID: AZD049318009
Trans Name: Not reported
TSDF Alt EPA ID: Not reported
TSDF Alt Name: Not reported
Waste Code Description: 551 - Laboratory waste chemicals 561 Detergent and soap
RCRA Code: D002
Meth Code: H01 - Transfer Station
Quantity Tons: 0.0083
Waste Quantity: 2
Quantity Unit: G
Additional Code 1: Not reported
Additional Code 2: Not reported
Additional Code 3: Not reported
Additional Code 4: Not reported
Additional Code 5: Not reported

Map ID
Direction
Distance
Elevation

MAP FINDINGS

Site

Database(s)

EDR ID Number
EPA ID Number

JERRY TRIPPY (Continued)

S113180678

Shipment Date: 19950929
Creation Date: 7/26/1996 0:00:00
Receipt Date: 19951010
Manifest ID: 95581340
Trans EPA ID: CAD000083121
Trans Name: Not reported
Trans 2 EPA ID: ARD981908551
Trans 2 Name: Not reported
TSDF EPA ID: AZD049318009
Trans Name: Not reported
TSDF Alt EPA ID: Not reported
TSDF Alt Name: Not reported
Waste Code Description: 551 - Laboratory waste chemicals 561 Detergent and soap
RCRA Code: Not reported
Meth Code: H01 - Transfer Station
Quantity Tons: 0.002
Waste Quantity: 4
Quantity Unit: P
Additional Code 1: Not reported
Additional Code 2: Not reported
Additional Code 3: Not reported
Additional Code 4: Not reported
Additional Code 5: Not reported

Shipment Date: 19950929
Creation Date: 7/26/1996 0:00:00
Receipt Date: 19951010
Manifest ID: 95581340
Trans EPA ID: CAD000083121
Trans Name: Not reported
Trans 2 EPA ID: ARD981908551
Trans 2 Name: Not reported
TSDF EPA ID: AZD049318009
Trans Name: Not reported
TSDF Alt EPA ID: Not reported
TSDF Alt Name: Not reported
Waste Code Description: 551 - Laboratory waste chemicals 561 Detergent and soap
RCRA Code: D001
Meth Code: H01 - Transfer Station
Quantity Tons: 0.0208
Waste Quantity: 5
Quantity Unit: G
Additional Code 1: Not reported
Additional Code 2: Not reported
Additional Code 3: Not reported
Additional Code 4: Not reported
Additional Code 5: Not reported

Map ID
Direction
Distance
Elevation

MAP FINDINGS

EDR ID Number
EPA ID Number

E75 **DOMEN LAWNMOWER** **FINDS** **1024681001**
< 1/8 **8470 CERRITOS AVE STE M** **ECHO** **N/A**
1 ft. **STANTON, CA 90680**

Site 24 of 41 in cluster E

Relative: FINDS:
Higher Registry ID: 110070469395

Actual: Click Here:
72 ft.

Environmental Interest/Information System:

RCRAInfo is a national information system that supports the Resource Conservation and Recovery Act (RCRA) program through the tracking of events and activities related to facilities that generate, transport, and treat, store, or dispose of hazardous waste. RCRAInfo allows RCRA program staff to track the notification, permit, compliance, and corrective action activities required under RCRA.

[Click this hyperlink](#) while viewing on your computer to access additional FINDS: detail in the EDR Site Report.

ECHO:
Envid: 1024681001
Registry ID: 110070469395
DFR URL: <http://echo.epa.gov/detailed-facility-report?fid=110070469395>
Name: DOMEN LAWNMOWER
Address: 8470 CERRITOS AVE STE M
City,State,Zip: STANTON, CA 90680

I76 **JJ'S BURGERS, CHIEN-LUAN TAN D** **EMI** **S106833518**
< 1/8 **10600 BEACH BLVD** **N/A**
1 ft. **STANTON, CA 90680**

Site 1 of 28 in cluster I

Relative: EMI:
Higher Name: JJ'S BURGERS, CHIEN-LUAN TAN D
Actual: Address: 10600 BEACH BLVD
69 ft. City,State,Zip: STANTON, CA 90680
Year: 1990
County Code: 30
Air Basin: SC
Facility ID: 77347
Air District Name: SC
SIC Code: 5812
Air District Name: SOUTH COAST AQMD
Community Health Air Pollution Info System: Not reported
Consolidated Emission Reporting Rule: Not reported
Total Organic Hydrocarbon Gases Tons/Yr: 0
Reactive Organic Gases Tons/Yr: 0
Carbon Monoxide Emissions Tons/Yr: 0
NOX - Oxides of Nitrogen Tons/Yr: 0
SOX - Oxides of Sulphur Tons/Yr: 0
Particulate Matter Tons/Yr: 0
Part. Matter 10 Micrometers and Smlr Tons/Yr: 0

Map ID
Direction
Distance
Elevation

MAP FINDINGS

Site

Database(s)

EDR ID Number
EPA ID Number

77
THOMAS STURGON
10511 FLOWER
STANTON, CA 90680
< 1/8
1 ft.

HAZNET
HWTS
S112888925
N/A

Relative:
Higher
Actual:
69 ft.

HAZNET:

Name: THOMAS STURGON
Address: 10511 FLOWER
Address 2: Not reported
City,State,Zip: STANTON, CA 906800000
Contact: THOMAS STURGON
Telephone: 9156517100
Mailing Name: Not reported
Mailing Address: 2103 CHRISTOBAL RD

Year: 1998
Gepaid: CAC001408408
TSD EPA ID: CAD028409019
CA Waste Code: 241 - Tank bottom waste
Disposal Method: T01 - Treatment, Tank
Tons: 0.2085

Additional Info:

Year: 1998
Gen EPA ID: CAC001408408

Shipment Date: 19980731
Creation Date: 9/15/1998 0:00:00
Receipt Date: 19980806
Manifest ID: 98116058
Trans EPA ID: CAR000009423
Trans Name: Not reported
Trans 2 EPA ID: Not reported
Trans 2 Name: Not reported
TSDF EPA ID: CAD028409019
Trans Name: Not reported
TSDF Alt EPA ID: Not reported
TSDF Alt Name: Not reported
Waste Code Description: 241 - Tank bottom waste 251 Still bottoms with halogenated organics
RCRA Code: D001
Meth Code: T01 - Treatment, Tank
Quantity Tons: 0.2085
Waste Quantity: 50
Quantity Unit: G
Additional Code 1: Not reported
Additional Code 2: Not reported
Additional Code 3: Not reported
Additional Code 4: Not reported
Additional Code 5: Not reported

HWTS:

Name: THOMAS STURGON
Address: 10511 FLOWER
Address 2: Not reported
City,State,Zip: STANTON, CA 906800000
EPA ID: CAC001408408
Inactive Date: 10/25/2000

Map ID
Direction
Distance
Elevation

MAP FINDINGS

Site

Database(s)

EDR ID Number
EPA ID Number

THOMAS STURGON (Continued)

S112888925

Create Date: 07/27/1998
Last Act Date: 10/25/2000
Mailing Name: Not reported
Mailing Address: 2103 CHRISTOBAL RD
Mailing Address 2: Not reported
Mailing City,State,Zip: SAN ANGELO, TX 769030000
Owner Name: THOMAS STURGON
Owner Address: 2103 CHRISTOBAL RD
Owner Address 2: Not reported
Owner City,State,Zip: SAN ANGELO, TX 769030000
Contact Name: THOMAS STURGON
Contact Address: 2103 CHRISTOBAL RD
Contact Address 2: Not reported
City,State,Zip: SAN ANGELO, TX 769030000

A78 **STANTON HILLS INC. DBA CITY COLLISION CENTER**
8250 CERRITOS AVE.
STANTON, CA 90680

FINDS **1024615733**
ECHO **N/A**

< 1/8
1 ft.

Site 15 of 22 in cluster A

Relative:
Higher

FINDS:
Registry ID: 110070404120

Actual:
72 ft.

Click Here:

Environmental Interest/Information System:

RCRAInfo is a national information system that supports the Resource Conservation and Recovery Act (RCRA) program through the tracking of events and activities related to facilities that generate, transport, and treat, store, or dispose of hazardous waste. RCRAInfo allows RCRA program staff to track the notification, permit, compliance, and corrective action activities required under RCRA.

[Click this hyperlink](#) while viewing on your computer to access additional FINDS: detail in the EDR Site Report.

ECHO:

Envid: 1024615733
Registry ID: 110070404120
DFR URL: <http://echo.epa.gov/detailed-facility-report?fid=110070404120>
Name: STANTON HILLS INC. DBA CITY COLLISION CENTER
Address: 8250 CERRITOS AVE.
City,State,Zip: STANTON, CA 90680

J79 **D&L INVESTMENTS**
10611 COURT AVENUE UNITS 3,4,7,8
STANTON, CA 90680

HAZNET **S118923287**
HWTS **N/A**

< 1/8
1 ft.

Site 1 of 6 in cluster J

Relative:
Higher

HAZNET:
Name: D&L INVESTMENTS
Address: 10611 COURT AVENUE UNITS 3,4,7,8
Address 2: Not reported
City,State,Zip: STANTON, CA 906802432
Contact: DIANE NGUYEN-LONG

Actual:
70 ft.

Map ID
Direction
Distance
Elevation

MAP FINDINGS

Site

Database(s)

EDR ID Number
EPA ID Number

D&L INVESTMENTS (Continued)

S118923287

Telephone: 7149335686
Mailing Name: Not reported
Mailing Address: 3126 S BAKER ST

Year: 2015
Gepaid: CAC002821472
TSD EPA ID: AZC950823111
CA Waste Code: 151 - Asbestos containing waste
Disposal Method: H132 - Landfill Or Surface Impoundment That Will Be Closed As
Landfill(To Include On-Site Treatment And/Or Stabilization)
Tons: 0.46

Additional Info:

Year: 2015
Gen EPA ID: CAC002821472

Shipment Date: 20150714
Creation Date: 2/4/2016 22:15:46
Receipt Date: 20150720
Manifest ID: 014639801JJK
Trans EPA ID: CAL000160111
Trans Name: ALLIANCE ENVIRONMENTAL GROUP
Trans 2 EPA ID: CAR000049064
Trans 2 Name: ECTI
TSDF EPA ID: AZC950823111
Trans Name: LA PAZ COUNTY LANDFILL
TSDF Alt EPA ID: Not reported
TSDF Alt Name: Not reported
Waste Code Description: 151 - Asbestos-containing waste
RCRA Code: Not reported
Meth Code: H132 - Landfill Or Surface Impoundment That Will Be Closed As
Landfill(To Include On-Site Treatment And/Or Stabilization)

Quantity Tons: 0.46
Waste Quantity: 2
Quantity Unit: Y
Additional Code 1: Not reported
Additional Code 2: Not reported
Additional Code 3: Not reported
Additional Code 4: Not reported
Additional Code 5: Not reported

HWTS:

Name: D&L INVESTMENTS
Address: 10611 COURT AVENUE UNITS 3,4,7,8
Address 2: Not reported
City,State,Zip: STANTON, CA 906802432
EPA ID: CAC002821472
Inactive Date: 10/09/2015
Create Date: 07/10/2015
Last Act Date: 10/10/2015
Mailing Name: Not reported
Mailing Address: 3126 S BAKER ST
Mailing Address 2: Not reported
Mailing City,State,Zip: SANTA ANA, CA 927073803
Owner Name: D&L INVESTMENT

Map ID
Direction
Distance
Elevation

MAP FINDINGS

Site

Database(s)

EDR ID Number
EPA ID Number

D&L INVESTMENTS (Continued)

S118923287

Owner Address: 3126 S BAKER ST
Owner Address 2: Not reported
Owner City,State,Zip: SANTA ANA, CA 927073803
Contact Name: DIANE NGUYEN-LONG
Contact Address: 3126 S BAKER ST
Contact Address 2: Not reported
City,State,Zip: SANTA ANA, CA 927073803

180

**USS CAL BUILDERS
8051 MAIN ST
STANTON, CA 90680**

**CERS S113779492
N/A**

**< 1/8
1 ft.**

Site 2 of 28 in cluster I

**Relative:
Higher
Actual:
69 ft.**

CERS:
Name: USS CAL BUILDERS
Address: 8051 MAIN ST
City,State,Zip: STANTON, CA 90680
Site ID: 446641
CERS ID: 10574479
CERS Description: Chemical Storage Facilities

Violations:
Site ID: 446641
Site Name: USS CAL BUILDERS
Violation Date: 05-11-2018
Citation: HSC 6.95 25507 - California Health and Safety Code, Chapter 6.95, Section(s) 25507
Violation Description: Failure to adequately establish and implement a business plan when storing/handling a hazardous material at or above reportable quantities.
Violation Notes: Returned to compliance on 12/12/2018.
Violation Division: Orange County Environmental Health
Violation Program: HMRRP
Violation Source: CERS

Site ID: 446641
Site Name: USS CAL BUILDERS
Violation Date: 06-24-2015
Citation: 22 CCR 12 66262.40(a) - California Code of Regulations, Title 22, Chapter 12, Section(s) 66262.40(a)
Violation Description: Failure to maintain uniform hazardous waste manifest, consolidated manifest, or bills of lading copies for three years.
Violation Notes: Returned to compliance on 07/24/2015. While on site facility could not locate manifest/bill of lading for the used oil or filters. To abate this violation send a copy to this agency within 30 days.
Violation Division: Orange County Environmental Health
Violation Program: HW
Violation Source: CERS

Evaluation:
Eval General Type: Other/Unknown
Eval Date: 06-29-2015
Violations Found: No
Eval Type: Other, not routine, done by local agency
Eval Notes: Received the manifest for the pick up of 500 gallons of waste oil on 4/17/15 by Swift oil and Vacuum INC. Violation I474 has been corrected. Thank you .

Map ID
Direction
Distance
Elevation

MAP FINDINGS

Site

Database(s)

EDR ID Number
EPA ID Number

USS CAL BUILDERS (Continued)

S113779492

Eval Division:	Orange County Environmental Health
Eval Program:	HW
Eval Source:	CERS
Eval General Type:	Other/Unknown
Eval Date:	06-29-2015
Violations Found:	No
Eval Type:	Other, not routine, done by local agency
Eval Notes:	RUR 5111
Eval Division:	Orange County Environmental Health
Eval Program:	HW
Eval Source:	CERS
Eval General Type:	Other/Unknown
Eval Date:	07-27-2018
Violations Found:	No
Eval Type:	Other, not routine, done by local agency
Eval Notes:	This is an in office inspection report to followup on an outstanding violation. The facility was cited violation I208 on 5/11/18 for not submitting a Hazardous Materials Disclosure & Business Emergency Plan (HMBEP) to California Environmental Reporting System (CERS). As of this date there is no HMBEP submitted to CERS, violation I208 remains outstanding. Go to cers.calepa.ca.gov , click on G Business Portal Sign InG , and create an account. Once you are able to access your account after verifying by email, click "add new facility", enter your facility details, and once done click "start" to being working on your HMBEP. The HMBEP is composed of three different sections: 1) Facility Information, 2) Hazardous Materials Inventory, 3) Emergency Response and Training Plans. Complete each section and submit within 30 days. Here is some additional information to help. For Section 1) Facility Info, for your Business Activities, check yes for Hazardous Materials and yes for [Truncated]
Eval Division:	Orange County Environmental Health
Eval Program:	HMRRP
Eval Source:	CERS
Eval General Type:	Other/Unknown
Eval Date:	12-10-2018
Violations Found:	No
Eval Type:	Other, not routine, done by local agency
Eval Notes:	This is an on site inspection to follow up on an outstanding violation. Violation I208 cited on 5/11/2018 for not submitting a Hazardous Materials Business & Emergency Plan to CERS remains outstanding. Facility has been previously notified that an electronic disclosure of the Hazardous Materials Business Plan (HMBP) must be submitted via the California Environmental Reporting System (CERS) via cers.calepa.ca.gov . An appointment is pending to submit facility's HMBEP to CERS on 12/12/2018 at 2pm with Arlene Vargas.
Eval Division:	Orange County Environmental Health
Eval Program:	HMRRP
Eval Source:	CERS
Eval General Type:	Other/Unknown
Eval Date:	12-12-2018
Violations Found:	No
Eval Type:	Other, not routine, done by local agency
Eval Notes:	On site for a follow up inspection to assist business with CERS and

Map ID
Direction
Distance
Elevation

MAP FINDINGS

Site

Database(s)

EDR ID Number
EPA ID Number

USS CAL BUILDERS (Continued)

S113779492

clear an outstanding violation. The following documentation submitted to CERS on 12/12/2018 has been reviewed and ACCEPTED: - Business Activities - Business Owner/Operator Identification - Hazardous Materials Inventory - Site Map - Emergency Contingency Plan/Training Records Violation I208 cited on 5/11/2018 has been corrected. There are no remaining outstanding violations for this facility. REMINDER: Please re-submit your 2020 HMBEP between January 1st G March 1st, 2020 at <http://cers.calepa.ca.gov/>.

Eval Division: Orange County Environmental Health
Eval Program: HMRRP
Eval Source: CERS

Eval General Type: Compliance Evaluation Inspection
Eval Date: 05-11-2018
Violations Found: No
Eval Type: Routine done by local agency
Eval Notes: INSPECTOR COMMENTS: On site to conduct a routine hazardous waste inspection. Consent to inspect and take any necessary photographs was given by Arleen Vargas, Office Manager. The business is a general contractor operating out of office buildings. The facility no longer generates hazardous waste. In the past, used oil and used oil filters were generated from their backup diesel generator, which is now serviced by Duthie Power Services. Duthie transports the waste with them off site. The facility is being inactivated from the hazardous waste program.

Eval Division: Orange County Environmental Health
Eval Program: HW
Eval Source: CERS

Eval General Type: Compliance Evaluation Inspection
Eval Date: 05-11-2018
Violations Found: Yes
Eval Type: Routine done by local agency
Eval Notes: INSPECTOR COMMENTS: The facility has not yet submitted their Hazardous Materials Disclosure & Business Emergency Plan (HMBP) to CERS (California Environmental Reporting System). Please go to cers.calepa.ca.gov, go to Business Portal Sign-in and create an account to submit your HMBP. Click on "Add new facility", input your facility's information. Once ready click on "Start/Edit Submittal". Starting with Business Activities, check yes for Hazardous Materials. You will need to create a site map that includes the following: north orientation, loading areas and internal roads if applicable, adjacent streets, storm drains and sewers, access and exit points, emergency gas/water/electric shutoffs, evacuation staging areas, hazardous material storage and handling areas, and emergency response equipment (fire extinguishers and hydrants). Next, you will need to create an emergency response/contingency plan document. If you click on the submission, in the text above you will see [Truncated]

Eval Division: Orange County Environmental Health
Eval Program: HMRRP
Eval Source: CERS

Eval General Type: Other/Unknown
Eval Date: 06-18-2015
Violations Found: No
Eval Type: Other, not routine, done by local agency
Eval Notes: WTMS and file review.

Map ID
Direction
Distance
Elevation

MAP FINDINGS

Site

Database(s)

EDR ID Number
EPA ID Number

USS CAL BUILDERS (Continued)

S113779492

Eval Division: Orange County Environmental Health
Eval Program: HW
Eval Source: CERS

Eval General Type: Compliance Evaluation Inspection
Eval Date: 06-24-2015
Violations Found: No
Eval Type: Routine done by local agency
Eval Notes: USS CAL Builders 8051 Main st, Stanton 90680 On site to conduct hazardous materials chemical inventory and business emergency plan inspection this date, consent to enter, inspect and take photographs was given Yazid Abushamlen. The facility has the following hazardous materials that exceed the required disclosure quantities: -- Back up diesel generator -- Used Oil -- New Oil -- Paint Waste Note: Please review the maximum amount of each chemical that is or could be onsite. Also review the average daily amount and revise it so that it reflects the amount of each chemical that is typically onsite. Reporting thresholds are 500 pounds of solid or 55 gallons of liquid or 200 cubic feet of gas.

Eval Division: Orange County Environmental Health
Eval Program: HMRRP
Eval Source: CERS

Eval General Type: Compliance Evaluation Inspection
Eval Date: 06-24-2015
Violations Found: Yes
Eval Type: Routine done by local agency
Eval Notes: On site to conduct an annual routine Hazardous Waste Inspection. Met with Yazid Abushamlen who explained the process, escorted me through the site and gave consent to enter/inspect. Facility contains: 2-55 gallon drums of used oil, 55 gallon drum of used oil filters. Hazardous waste containers are properly labeled and covered. All containers storing hazardous waste must be labeled with the following information: 1. The words G HAZARDOUS Waste 2. Waste (name) 3. Hazardous property of the waste (e.g. G toxic, flammable, corrosive, etc.) 4. Physical state of the waste (liquid or solid) 5. Name and address of the business. 6. Accumulation date (date the first drop of waste has been placed in container) Verified contact and owner information. .

Eval Division: Orange County Environmental Health
Eval Program: HW
Eval Source: CERS

Coordinates:
Site ID: 446641
Facility Name: USS CAL BUILDERS
Env Int Type Code: HMBP
Program ID: 10574479
Coord Name: Not reported
Ref Point Type Desc: Center of a facility or station.
Latitude: 33.808650
Longitude: -117.992390

Affiliation:
Affiliation Type Desc: CUPA District
Entity Name: Orange County Env Health

Map ID
Direction
Distance
Elevation

MAP FINDINGS

Site

Database(s)

EDR ID Number
EPA ID Number

USS CAL BUILDERS (Continued)

S113779492

Entity Title: Not reported
Affiliation Address: 1241 East Dyer RoadSuite 120
Affiliation City: Santa Ana
Affiliation State: CA
Affiliation Country: Not reported
Affiliation Zip: 92705-5611
Affiliation Phone: (714) 433-6406

Affiliation Type Desc: Environmental Contact
Entity Name: Arleene B Vargas
Entity Title: Not reported
Affiliation Address: 8051 Main St
Affiliation City: Stanton
Affiliation State: CA
Affiliation Country: Not reported
Affiliation Zip: 90680
Affiliation Phone: Not reported

Affiliation Type Desc: Facility Mailing Address
Entity Name: Mailing Address
Entity Title: Not reported
Affiliation Address: 8051 MAIN ST
Affiliation City: STANTON
Affiliation State: CA
Affiliation Country: Not reported
Affiliation Zip: 90680
Affiliation Phone: Not reported

Affiliation Type Desc: Parent Corporation
Entity Name: USS CAL BUILDERS
Entity Title: Not reported
Affiliation Address: Not reported
Affiliation City: Not reported
Affiliation State: Not reported
Affiliation Country: Not reported
Affiliation Zip: Not reported
Affiliation Phone: Not reported

Affiliation Type Desc: Identification Signer
Entity Name: Arlene Vargas
Entity Title: Office Manager
Affiliation Address: Not reported
Affiliation City: Not reported
Affiliation State: Not reported
Affiliation Country: Not reported
Affiliation Zip: Not reported
Affiliation Phone: Not reported

Affiliation Type Desc: Legal Owner
Entity Name: USS CAL BUILDERS INC
Entity Title: Not reported
Affiliation Address: 8051 MAIN ST
Affiliation City: STANTON
Affiliation State: CA
Affiliation Country: United States
Affiliation Zip: 90680
Affiliation Phone: (714) 828-4882

Map ID
Direction
Distance
Elevation

MAP FINDINGS

Site

Database(s)

EDR ID Number
EPA ID Number

USS CAL BUILDERS (Continued)

S113779492

Affiliation Type Desc: Document Preparer
Entity Name: Arlene Vargas
Entity Title: Not reported
Affiliation Address: Not reported
Affiliation City: Not reported
Affiliation State: Not reported
Affiliation Country: Not reported
Affiliation Zip: Not reported
Affiliation Phone: Not reported

Affiliation Type Desc: Operator
Entity Name: USS CAL BUILDERS INC
Entity Title: Not reported
Affiliation Address: Not reported
Affiliation City: Not reported
Affiliation State: Not reported
Affiliation Country: Not reported
Affiliation Zip: Not reported
Affiliation Phone: (714) 828-4882

I81

**USS CAL BUILDERS
8051 MAIN ST
STANTON, CA 90680**

**HAZNET
HWTS**

**S123632597
N/A**

**< 1/8
1 ft.**

Site 3 of 28 in cluster I

**Relative:
Higher**

HAZNET:

**Actual:
69 ft.**

Name: USS CAL BUILDERS
Address: 8051 MAIN ST
Address 2: Not reported
City,State,Zip: STANTON, CA 906802452
Contact: DEXTER VILLAPANDO
Telephone: 7148284882
Mailing Name: Not reported
Mailing Address: 8051 MAIN ST

Year: 2015
Gepaid: CAL000405679
TSD EPA ID: CAD099452708
CA Waste Code: 221 - Waste oil and mixed oil
Disposal Method: H039 - Other Recovery Of Reclamation For Reuse Including Acid
Regeneration, Organics Recovery Ect
Tons: 1.9

Additional Info:

Year: 2015
Gen EPA ID: CAL000405679

Shipment Date: 20150417
Creation Date: 7/8/2015 22:15:29
Receipt Date: 20150418
Manifest ID: 002576182GBF
Trans EPA ID: CAD982488470
Trans Name: SWIFT OIL & VACUUM INC
Trans 2 EPA ID: Not reported

Map ID
Direction
Distance
Elevation

MAP FINDINGS

Site

Database(s)

EDR ID Number
EPA ID Number

USS CAL BUILDERS (Continued)

S123632597

Trans 2 Name:	Not reported
TSDF EPA ID:	CAD099452708
Trans Name:	INDUSTRIAL SERVICE OIL CO INC
TSDF Alt EPA ID:	Not reported
TSDF Alt Name:	Not reported
Waste Code Description:	221 - Waste oil and mixed oil
RCRA Code:	Not reported
Meth Code:	H039 - Other Recovery Of Reclamation For Reuse Including Acid Regeneration, Organics Recovery Ect
Quantity Tons:	1.9
Waste Quantity:	500
Quantity Unit:	G
Additional Code 1:	Not reported
Additional Code 2:	Not reported
Additional Code 3:	Not reported
Additional Code 4:	Not reported
Additional Code 5:	Not reported

HWTS:

Name:	USS CAL BUILDERS
Address:	8051 MAIN ST
Address 2:	Not reported
City,State,Zip:	STANTON, CA 906802452
EPA ID:	CAL000405679
Inactive Date:	06/30/2015
Create Date:	04/02/2015
Last Act Date:	01/27/2016
Mailing Name:	Not reported
Mailing Address:	8051 MAIN ST
Mailing Address 2:	Not reported
Mailing City,State,Zip:	STANTON, CA 906802452
Owner Name:	ALLEN OTHMAN
Owner Address:	8051 MAIN ST
Owner Address 2:	Not reported
Owner City,State,Zip:	STANTON, CA 906802452
Contact Name:	DEXTER VILLAPANDO
Contact Address:	8051 MAIN ST
Contact Address 2:	Not reported
City,State,Zip:	STANTON, CA 906802452

NAICS:

EPA ID:	CAL000405679
Create Date:	2015-04-02 08:40:22.077
NAICS Code:	99999
NAICS Description:	Not Otherwise Specified
Issued EPA ID Date:	2015-04-02 08:40:22.07000
Inactive Date:	2015-06-30 00:00:00
Facility Name:	USS CAL BUILDERS
Facility Address:	8051 MAIN ST
Facility Address 2:	Not reported
Facility City:	STANTON
Facility County:	Not reported
Facility State:	CA
Facility Zip:	906802452

Map ID
Direction
Distance
Elevation

MAP FINDINGS

Site

Database(s)

EDR ID Number
EPA ID Number

I82
< 1/8
1 ft.
USS CAL BUILDERS
8051 MAIN ST
STANTON, CA 90680
Site 4 of 28 in cluster I

HAZNET
HWTS
S123588018
N/A

Relative:
Higher
Actual:
69 ft.

HAZNET:
Name: USS CAL BUILDERS
Address: 8051 MAIN ST
Address 2: Not reported
City,State,Zip: STANTON, CA 906802452
Contact: JOSE GARCIA
Telephone: 5627585118
Mailing Name: Not reported
Mailing Address: 8051 MAIN ST

Year: 2012
Gepaid: CAC002693349
TSD EPA ID: CAD028409019
CA Waste Code: 241 - Tank bottom waste
Disposal Method: H135 - Discharge To Sewer/Potw Or Npdes(With Prior Storage--With Or Without Treatment)
Tons: 0.5004

Additional Info:

Year: 2012
Gen EPA ID: CAC002693349

Shipment Date: 20120511
Creation Date: 7/26/2012 22:15:11
Receipt Date: 20120511
Manifest ID: 009665673JJK
Trans EPA ID: CAR000172874
Trans Name: ABLE ENVIRONMENTAL SERVICES
Trans 2 EPA ID: Not reported
Trans 2 Name: Not reported
TSDF EPA ID: CAD028409019
Trans Name: CROSBY & OVERTON
TSDF Alt EPA ID: Not reported
TSDF Alt Name: Not reported
Waste Code Description: 241 - Tank bottom waste 251 Still bottoms with halogenated organics
RCRA Code: Not reported
Meth Code: H135 - Discharge To Sewer/Potw Or Npdes(With Prior Storage--With Or Without Treatment)

Quantity Tons: 0.5004
Waste Quantity: 120
Quantity Unit: G
Additional Code 1: Not reported
Additional Code 2: Not reported
Additional Code 3: Not reported
Additional Code 4: Not reported
Additional Code 5: Not reported

HWTS:

Name: USS CAL BUILDERS
Address: 8051 MAIN ST
Address 2: Not reported

Map ID
Direction
Distance
Elevation

MAP FINDINGS

Site

Database(s)

EDR ID Number
EPA ID Number

USS CAL BUILDERS (Continued)

S123588018

City,State,Zip: STANTON, CA 906802452
EPA ID: CAC002693349
Inactive Date: 11/08/2012
Create Date: 05/11/2012
Last Act Date: 05/11/2012
Mailing Name: Not reported
Mailing Address: 8051 MAIN ST
Mailing Address 2: Not reported
Mailing City,State,Zip: STANTON, CA 906802452
Owner Name: USS CAL BUILDERS
Owner Address: 8051 MAIN ST
Owner Address 2: Not reported
Owner City,State,Zip: STANTON, CA 906802452
Contact Name: JOSE GARCIA
Contact Address: 8051 MAIN ST
Contact Address 2: Not reported
City,State,Zip: STANTON, CA 906802452

I83

**USS CAL BUILDERS
8051 MAIN ST
STANTON, CA 90680**

**< 1/8
1 ft.**

**ICIS 1018125296
FINDS N/A
ECHO**

Site 5 of 28 in cluster I

**Relative:
Higher
Actual:
69 ft.**

ICIS:
Enforcement Action ID: 09-2016-7002
FRS ID: 110064694576
Action Name: USS CAL BUILDERS, INC ESA
Facility Name: USS CAL BUILDERS, INC
Facility Address: 8051 MAIN ST
STANTON, CA 90680
Enforcement Action Type: TSCA 16 Action For Penalty - Expedited Settlement Program
Facility County: Not reported
Program System Acronym: ICIS
Enforcement Action Forum Desc: Administrative - Formal
EA Type Code: 16E
Facility SIC Code: Not reported
Federal Facility ID: Not reported
Latitude in Decimal Degrees: 33.80861
Longitude in Decimal Degrees: -117.99242
Permit Type Desc: Not reported
Program System Acronym: 3600120459
Facility NAICS Code: Not reported
Tribal Land Code: Not reported

FINDS:

Registry ID: 110064694576

Click Here:

Environmental Interest/Information System:

ICIS (Integrated Compliance Information System) is the Integrated Compliance Information System and provides a database that, when complete, will contain integrated Enforcement and Compliance information across most of EPA's programs. The vision for ICIS is to replace EPA's independent databases that contain Enforcement data with a single repository for that information. Currently, ICIS contains all

Map ID
Direction
Distance
Elevation

MAP FINDINGS

Site

Database(s)

EDR ID Number
EPA ID Number

USS CAL BUILDERS (Continued)

1018125296

Federal Administrative and Judicial enforcement actions. This information is maintained in ICIS by EPA in the Regional offices and it Headquarters. A future release of ICIS will replace the Permit Compliance System (PCS) which supports the NPDES and will integrate that information with Federal actions already in the system. ICIS also has the capability to track other activities occurring in the Region that support Compliance and Enforcement programs. These include; Incident Tracking, Compliance Assistance, and Compliance Monitoring.

[Click this hyperlink](#) while viewing on your computer to access additional FINDS: detail in the EDR Site Report.

ECHO:

Envid: 1018125296
Registry ID: 110064694576
DFR URL: <http://echo.epa.gov/detailed-facility-report?fid=110064694576>
Name: USS CAL BUILDERS
Address: 8051 MAIN ST
City,State,Zip: STANTON, CA 90680

E84

**QUALITY CYLINDER HEAD SPECIALISTS INC
8470 CERRITOS AVE UNIT A
STANTON, CA 90680**

**HAZNET
HWTS**

**S123618142
N/A**

**< 1/8
1 ft.**

Site 25 of 41 in cluster E

**Relative:
Higher**

**Actual:
72 ft.**

HAZNET:

Name: QUALITY CYLINDER HEAD SPECIALISTS INC
Address: 8470 CERRITOS AVE UNIT A
Address 2: Not reported
City,State,Zip: STANTON, CA 906800000
Contact: COBAN LE
Telephone: 7148275159
Mailing Name: Not reported
Mailing Address: 8470 CERRITOS AVE STE A

Year: 2019
Gepaid: CAL000100802
TSD EPA ID: CAT080013352
CA Waste Code: 135 - Unspecified aqueous solution
Disposal Method: H039 - Other Recovery Of Reclamation For Reuse Including Acid Regeneration, Organics Recovery Ect
Tons: 0.75600

Year: 2018
Gepaid: CAL000100802
TSD EPA ID: CAT080013352
CA Waste Code: 135 - Unspecified aqueous solution
Disposal Method: H039 - Other Recovery Of Reclamation For Reuse Including Acid Regeneration, Organics Recovery Ect
Tons: 0.92400

Year: 2017
Gepaid: CAL000100802
TSD EPA ID: CAT080013352
CA Waste Code: 135 - Unspecified aqueous solution
Disposal Method: H039 - Other Recovery Of Reclamation For Reuse Including Acid Regeneration, Organics Recovery Ect

Map ID
Direction
Distance
Elevation

MAP FINDINGS

Site

Database(s)

EDR ID Number
EPA ID Number

QUALITY CYLINDER HEAD SPECIALISTS INC (Continued)

S123618142

Tons: 1.302

Year: 2016
Gepaid: CAL000100802
TSD EPA ID: CAT080013352
CA Waste Code: 223 - Unspecified oil-containing waste
Disposal Method: H039 - Other Recovery Of Reclamation For Reuse Including Acid
Regeneration, Organics Recovery Ect
Tons: 0.417

Year: 2016
Gepaid: CAL000100802
TSD EPA ID: CAT080013352
CA Waste Code: 135 - Unspecified aqueous solution
Disposal Method: H039 - Other Recovery Of Reclamation For Reuse Including Acid
Regeneration, Organics Recovery Ect
Tons: 0.609

Year: 1999
Gepaid: CAL000100802
TSD EPA ID: CAT080013352
CA Waste Code: 223 - Unspecified oil-containing waste
Disposal Method: R01 - Recycler
Tons: 0.1876

Year: 1998
Gepaid: CAL000100802
TSD EPA ID: CAT080013352
CA Waste Code: 223 - Unspecified oil-containing waste
Disposal Method: R01 - Recycler
Tons: 0.5003

Year: 1997
Gepaid: CAL000100802
TSD EPA ID: CAT080013352
CA Waste Code: 223 - Unspecified oil-containing waste
Disposal Method: R01 - Recycler
Tons: 0.2293

Additional Info:

Year: 1999
Gen EPA ID: CAL000100802

Shipment Date: 19990409
Creation Date: 5/27/1999 0:00:00
Receipt Date: 19990409
Manifest ID: 98888199
Trans EPA ID: CAL000027707
Trans Name: Not reported
Trans 2 EPA ID: Not reported
Trans 2 Name: Not reported
TSD EPA ID: CAT080013352
Trans Name: Not reported
TSD Alt EPA ID: CAT080013352
TSD Alt Name: Not reported
Waste Code Description: 223 - Unspecified oil-containing waste

Map ID
Direction
Distance
Elevation

MAP FINDINGS

Site

Database(s)

EDR ID Number
EPA ID Number

QUALITY CYLINDER HEAD SPECIALISTS INC (Continued)

S123618142

RCRA Code: Not reported
Meth Code: R01 - Recycler
Quantity Tons: 0.1876
Waste Quantity: 45
Quantity Unit: G
Additional Code 1: Not reported
Additional Code 2: Not reported
Additional Code 3: Not reported
Additional Code 4: Not reported
Additional Code 5: Not reported

Additional Info:

Year: 2017
Gen EPA ID: CAL000100802

Shipment Date: 20171114
Creation Date: 6/13/2018 18:31:23
Receipt Date: 20171115
Manifest ID: 017742573JJJ
Trans EPA ID: CAD028277036
Trans Name: ASBURY ENVIRONMENTAL SERVICES
Trans 2 EPA ID: Not reported
Trans 2 Name: Not reported
TSDf EPA ID: CAT080013352
Trans Name: DEMENNO / KERDOON
TSDf Alt EPA ID: Not reported
TSDf Alt Name: Not reported
Waste Code Description: 135 - Unspecified aqueous solution
RCRA Code: Not reported
Meth Code: H039 - Other Recovery Of Reclamation For Reuse Including Acid
Regeneration, Organics Recovery Ect
Quantity Tons: 0.315
Waste Quantity: 75
Quantity Unit: G
Additional Code 1: Not reported
Additional Code 2: Not reported
Additional Code 3: Not reported
Additional Code 4: Not reported
Additional Code 5: Not reported

Shipment Date: 20170807
Creation Date: 6/13/2018 18:30:55
Receipt Date: 20170809
Manifest ID: 017735162JJJ
Trans EPA ID: CAD028277036
Trans Name: ASBURY ENVIRONMENTAL SERVICES
Trans 2 EPA ID: Not reported
Trans 2 Name: Not reported
TSDf EPA ID: CAT080013352
Trans Name: DEMENNO / KERDOON
TSDf Alt EPA ID: Not reported
TSDf Alt Name: Not reported
Waste Code Description: 135 - Unspecified aqueous solution
RCRA Code: Not reported
Meth Code: H039 - Other Recovery Of Reclamation For Reuse Including Acid
Regeneration, Organics Recovery Ect
Quantity Tons: 0.294

Map ID
Direction
Distance
Elevation

MAP FINDINGS

Site

Database(s)

EDR ID Number
EPA ID Number

QUALITY CYLINDER HEAD SPECIALISTS INC (Continued)

S123618142

Waste Quantity:	70
Quantity Unit:	G
Additional Code 1:	Not reported
Additional Code 2:	Not reported
Additional Code 3:	Not reported
Additional Code 4:	Not reported
Additional Code 5:	Not reported
Shipment Date:	20170503
Creation Date:	5/21/2018 18:33:13
Receipt Date:	20170509
Manifest ID:	017421256JJK
Trans EPA ID:	CAD028277036
Trans Name:	ASBURY ENVIRONMENTAL SERVICES
Trans 2 EPA ID:	Not reported
Trans 2 Name:	Not reported
TSDF EPA ID:	CAT080013352
Trans Name:	DEMENNO / KERDOON
TSDF Alt EPA ID:	Not reported
TSDF Alt Name:	Not reported
Waste Code Description:	135 - Unspecified aqueous solution
RCRA Code:	Not reported
Meth Code:	H039 - Other Recovery Of Reclamation For Reuse Including Acid Regeneration, Organics Recovery Ect
Quantity Tons:	0.462
Waste Quantity:	110
Quantity Unit:	G
Additional Code 1:	Not reported
Additional Code 2:	Not reported
Additional Code 3:	Not reported
Additional Code 4:	Not reported
Additional Code 5:	Not reported
Shipment Date:	20170215
Creation Date:	5/23/2017 18:30:40
Receipt Date:	20170222
Manifest ID:	016754813JJK
Trans EPA ID:	CAD028277036
Trans Name:	ASBURY ENVIRONMENTAL SERVICES
Trans 2 EPA ID:	Not reported
Trans 2 Name:	Not reported
TSDF EPA ID:	CAT080013352
Trans Name:	DEMENNO/KERDOON
TSDF Alt EPA ID:	Not reported
TSDF Alt Name:	Not reported
Waste Code Description:	135 - Unspecified aqueous solution
RCRA Code:	Not reported
Meth Code:	H039 - Other Recovery Of Reclamation For Reuse Including Acid Regeneration, Organics Recovery Ect
Quantity Tons:	0.231
Waste Quantity:	55
Quantity Unit:	G
Additional Code 1:	Not reported
Additional Code 2:	Not reported
Additional Code 3:	Not reported
Additional Code 4:	Not reported
Additional Code 5:	Not reported

Map ID
Direction
Distance
Elevation

MAP FINDINGS

Site

Database(s)

EDR ID Number
EPA ID Number

QUALITY CYLINDER HEAD SPECIALISTS INC (Continued)

S123618142

Additional Info:

Year: 1998
Gen EPA ID: CAL000100802

Shipment Date: 19981029
Creation Date: 1/13/1999 0:00:00
Receipt Date: 19981102
Manifest ID: 98041512
Trans EPA ID: CAL000027707
Trans Name: Not reported
Trans 2 EPA ID: Not reported
Trans 2 Name: Not reported
TSDF EPA ID: CAT080013352
Trans Name: Not reported
TSDF Alt EPA ID: Not reported
TSDF Alt Name: Not reported
Waste Code Description: 223 - Unspecified oil-containing waste
RCRA Code: Not reported
Meth Code: R01 - Recycler
Quantity Tons: 0.271
Waste Quantity: 65
Quantity Unit: G
Additional Code 1: Not reported
Additional Code 2: Not reported
Additional Code 3: Not reported
Additional Code 4: Not reported
Additional Code 5: Not reported

Shipment Date: 19980604
Creation Date: 9/3/1998 0:00:00
Receipt Date: 19980609
Manifest ID: 98041247
Trans EPA ID: CAL000027707
Trans Name: Not reported
Trans 2 EPA ID: Not reported
Trans 2 Name: Not reported
TSDF EPA ID: CAT080013352
Trans Name: Not reported
TSDF Alt EPA ID: Not reported
TSDF Alt Name: Not reported
Waste Code Description: 223 - Unspecified oil-containing waste
RCRA Code: Not reported
Meth Code: R01 - Recycler
Quantity Tons: 0.2293
Waste Quantity: 55
Quantity Unit: G
Additional Code 1: Not reported
Additional Code 2: Not reported
Additional Code 3: Not reported
Additional Code 4: Not reported
Additional Code 5: Not reported

Additional Info:

Year: 1997
Gen EPA ID: CAL000100802

Map ID
Direction
Distance
Elevation

MAP FINDINGS

Site

Database(s)

EDR ID Number
EPA ID Number

QUALITY CYLINDER HEAD SPECIALISTS INC (Continued)

S123618142

Shipment Date: 19971002
Creation Date: 7/23/1998 0:00:00
Receipt Date: 19971006
Manifest ID: 97238012
Trans EPA ID: CAL000027707
Trans Name: Not reported
Trans 2 EPA ID: Not reported
Trans 2 Name: Not reported
TSDF EPA ID: CAT080013352
Trans Name: Not reported
TSDF Alt EPA ID: CAT080013352
TSDF Alt Name: Not reported
Waste Code Description: 223 - Unspecified oil-containing waste
RCRA Code: Not reported
Meth Code: R01 - Recycler
Quantity Tons: 0.2293
Waste Quantity: 55
Quantity Unit: G
Additional Code 1: Not reported
Additional Code 2: Not reported
Additional Code 3: Not reported
Additional Code 4: Not reported
Additional Code 5: Not reported

HWTS:

Name: QUALITY CYLINDER HEAD SPECIALISTS INC
Address: 8470 CERRITOS AVE UNIT A
Address 2: Not reported
City,State,Zip: STANTON, CA 906800000
EPA ID: CAL000100802
Inactive Date: Not reported
Create Date: 05/08/1997
Last Act Date: 10/13/2020
Mailing Name: Not reported
Mailing Address: 8470 CERRITOS AVE STE A
Mailing Address 2: Not reported
Mailing City,State,Zip: STANTON, CA 906800000
Owner Name: COBAN LE
Owner Address: 8470 CERRITOS AVE STE A
Owner Address 2: Not reported
Owner City,State,Zip: STANTON, CA 906800000
Contact Name: COBAN LE
Contact Address: 8470 CERRITOS AVE STE A
Contact Address 2: Not reported
City,State,Zip: STANTON, CA 90680

NAICS:

EPA ID: CAL000100802
Create Date: 2016-02-09 08:56:46.463
NAICS Code: 333512
NAICS Description: Machine Tool (Metal Cutting Types) Manufacturing
Issued EPA ID Date: 1997-05-08 00:00:00
Inactive Date: Not reported
Facility Name: QUALITY CYLINDER HEAD SPECIALISTS INC
Facility Address: 8470 CERRITOS AVE UNIT A
Facility Address 2: Not reported
Facility City: STANTON

Map ID
Direction
Distance
Elevation

MAP FINDINGS

Site

Database(s)

EDR ID Number
EPA ID Number

QUALITY CYLINDER HEAD SPECIALISTS INC (Continued)

S123618142

Facility County: Not reported
Facility State: CA
Facility Zip: 906800000

F85

**SANITOR CORPORATION
8400 CERRITOS AVE
STANTON, CA 90680**

**FINDS 1023392008
N/A**

**< 1/8
1 ft.**

Site 3 of 5 in cluster F

**Relative:
Higher**

FINDS:
Registry ID: 110067116686

**Actual:
72 ft.**

Click Here:

Environmental Interest/Information System:

SSTS (Section Seven Tracking System) evolved from the FIFRA and TSCA Enforcement System (FATES). SSTS tracks the registration of all pesticide-producing establishments and tracks annually the types and amounts of pesticides, active ingredients, and related devices that are produced, sold, or distributed each year.

Registry ID: 110070323518

Click Here:

Environmental Interest/Information System:

OSHA ESTABLISHMENT

Click this hyperlink while viewing on your computer to access additional FINDS: detail in the EDR Site Report.

E86

**ALFA LAVAL
10559 DALE
STANTON, CA 90680**

**HAZNET S113027377
HWTS N/A**

**< 1/8
1 ft.**

Site 26 of 41 in cluster E

**Relative:
Higher**

HAZNET:
Name: ALFA LAVAL
Address: 10559 DALE
Address 2: Not reported
City,State,Zip: STANTON, CA 906800000
Contact: INACTIVE PER VQ96
Telephone: --
Mailing Name: Not reported
Mailing Address: 10559 DALE

**Actual:
72 ft.**

Year: 1994
Gepaid: CAL000016379
TSD EPA ID: CAT080022148
CA Waste Code: -
Disposal Method: -
Tons: 0.2085

Year: 1994
Gepaid: CAL000016379
TSD EPA ID: CAT080013352

Map ID
Direction
Distance
Elevation

MAP FINDINGS

Site

Database(s)

EDR ID Number
EPA ID Number

ALFA LAVAL (Continued)

S113027377

CA Waste Code:	221 - Waste oil and mixed oil
Disposal Method:	R01 - Recycler
Tons:	0.95
Year:	1994
Gepaid:	CAL000016379
TSD EPA ID:	CAT080022148
CA Waste Code:	122 - Alkaline solution without metals pH >= 12.5
Disposal Method:	H01 - Transfer Station
Tons:	0.8757
Year:	1994
Gepaid:	CAL000016379
TSD EPA ID:	CAT080022148
CA Waste Code:	343 - Unspecified organic liquid mixture
Disposal Method:	H01 - Transfer Station
Tons:	0.289
Year:	1993
Gepaid:	CAL000016379
TSD EPA ID:	CAD008252405
CA Waste Code:	214 - Unspecified solvent mixture
Disposal Method:	R01 - Recycler
Tons:	1.615
Year:	1993
Gepaid:	CAL000016379
TSD EPA ID:	CAD981458466
CA Waste Code:	221 - Waste oil and mixed oil
Disposal Method:	R01 - Recycler
Tons:	1.14
Year:	1992
Gepaid:	CAL000016379
TSD EPA ID:	CAD981458466
CA Waste Code:	223 - Unspecified oil-containing waste
Disposal Method:	R01 - Recycler
Tons:	2.7105

Additional Info:

Year:	1993
Gen EPA ID:	CAL000016379
Shipment Date:	19930728
Creation Date:	9/11/1995 0:00:00
Receipt Date:	19930728
Manifest ID:	93273984
Trans EPA ID:	CAD982403198
Trans Name:	Not reported
Trans 2 EPA ID:	Not reported
Trans 2 Name:	Not reported
TSD EPA ID:	CAD981458466
Trans Name:	Not reported
TSD EPA ID:	Not reported
TSD Name:	Not reported
Waste Code Description:	221 - Waste oil and mixed oil

Map ID
Direction
Distance
Elevation

MAP FINDINGS

Site

Database(s)

EDR ID Number
EPA ID Number

ALFA LAVAL (Continued)

S113027377

RCRA Code:	Not reported
Meth Code:	R01 - Recycler
Quantity Tons:	1.14
Waste Quantity:	300
Quantity Unit:	G
Additional Code 1:	Not reported
Additional Code 2:	Not reported
Additional Code 3:	Not reported
Additional Code 4:	Not reported
Additional Code 5:	Not reported
Shipment Date:	19930430
Creation Date:	9/9/1995 0:00:00
Receipt Date:	19930505
Manifest ID:	92822621
Trans EPA ID:	CAD982403198
Trans Name:	Not reported
Trans 2 EPA ID:	Not reported
Trans 2 Name:	Not reported
TSDf EPA ID:	CAD008252405
Trans Name:	Not reported
TSDf Alt EPA ID:	Not reported
TSDf Alt Name:	Not reported
Waste Code Description:	214 - Unspecified solvent mixture
RCRA Code:	D001
Meth Code:	R01 - Recycler
Quantity Tons:	0.99
Waste Quantity:	275
Quantity Unit:	G
Additional Code 1:	Not reported
Additional Code 2:	Not reported
Additional Code 3:	Not reported
Additional Code 4:	Not reported
Additional Code 5:	Not reported
Shipment Date:	19930430
Creation Date:	9/9/1995 0:00:00
Receipt Date:	19930505
Manifest ID:	92822621
Trans EPA ID:	CAD982403198
Trans Name:	Not reported
Trans 2 EPA ID:	Not reported
Trans 2 Name:	Not reported
TSDf EPA ID:	CAD008252405
Trans Name:	Not reported
TSDf Alt EPA ID:	Not reported
TSDf Alt Name:	Not reported
Waste Code Description:	214 - Unspecified solvent mixture
RCRA Code:	F001
Meth Code:	R01 - Recycler
Quantity Tons:	0.625
Waste Quantity:	1250
Quantity Unit:	P
Additional Code 1:	Not reported
Additional Code 2:	Not reported
Additional Code 3:	Not reported
Additional Code 4:	Not reported

Map ID
Direction
Distance
Elevation

MAP FINDINGS

Site

Database(s)

EDR ID Number
EPA ID Number

ALFA LAVAL (Continued)

S113027377

Additional Code 5: Not reported

Additional Info:

Year: 1994
Gen EPA ID: CAL000016379

Shipment Date: 19941205
Creation Date: 3/28/1996 0:00:00
Receipt Date: 19941208
Manifest ID: 92845374
Trans EPA ID: CAD982403198
Trans Name: Not reported
Trans 2 EPA ID: Not reported
Trans 2 Name: Not reported
TSDF EPA ID: CAT080022148
Trans Name: Not reported
TSDF Alt EPA ID: CAT080022148
TSDF Alt Name: Not reported
Waste Code Description: 343 - Unspecified organic liquid mixture
RCRA Code: D001
Meth Code: H01 - Transfer Station
Quantity Tons: 0.187
Waste Quantity: 55
Quantity Unit: G
Additional Code 1: Not reported
Additional Code 2: Not reported
Additional Code 3: Not reported
Additional Code 4: Not reported
Additional Code 5: Not reported

Shipment Date: 19941205
Creation Date: 3/28/1996 0:00:00
Receipt Date: 19941208
Manifest ID: 92845374
Trans EPA ID: CAD982403198
Trans Name: Not reported
Trans 2 EPA ID: Not reported
Trans 2 Name: Not reported
TSDF EPA ID: CAT080022148
Trans Name: Not reported
TSDF Alt EPA ID: CAT080022148
TSDF Alt Name: Not reported
Waste Code Description: 122 - Alkaline solution without metals (pH > 12.5)
RCRA Code: D002
Meth Code: H01 - Transfer Station
Quantity Tons: 0.8757
Waste Quantity: 210
Quantity Unit: G
Additional Code 1: Not reported
Additional Code 2: Not reported
Additional Code 3: Not reported
Additional Code 4: Not reported
Additional Code 5: Not reported

Shipment Date: 19941205
Creation Date: 3/28/1996 0:00:00
Receipt Date: 19941208

Map ID
Direction
Distance
Elevation

MAP FINDINGS

Site

Database(s)

EDR ID Number
EPA ID Number

ALFA LAVAL (Continued)

S113027377

Manifest ID:	92845374
Trans EPA ID:	CAD982403198
Trans Name:	Not reported
Trans 2 EPA ID:	Not reported
Trans 2 Name:	Not reported
TSDF EPA ID:	CAT080022148
Trans Name:	Not reported
TSDF Alt EPA ID:	CAT080022148
TSDF Alt Name:	Not reported
Waste Code Description:	- Not reported
RCRA Code:	D002
Meth Code:	- Not reported
Quantity Tons:	0.2085
Waste Quantity:	50
Quantity Unit:	G
Additional Code 1:	Not reported
Additional Code 2:	Not reported
Additional Code 3:	Not reported
Additional Code 4:	Not reported
Additional Code 5:	Not reported
Shipment Date:	19941205
Creation Date:	3/28/1996 0:00:00
Receipt Date:	19941208
Manifest ID:	92845374
Trans EPA ID:	CAD982403198
Trans Name:	Not reported
Trans 2 EPA ID:	Not reported
Trans 2 Name:	Not reported
TSDF EPA ID:	CAT080022148
Trans Name:	Not reported
TSDF Alt EPA ID:	CAT080022148
TSDF Alt Name:	Not reported
Waste Code Description:	343 - Unspecified organic liquid mixture
RCRA Code:	Not reported
Meth Code:	H01 - Transfer Station
Quantity Tons:	0.102
Waste Quantity:	30
Quantity Unit:	G
Additional Code 1:	Not reported
Additional Code 2:	Not reported
Additional Code 3:	Not reported
Additional Code 4:	Not reported
Additional Code 5:	Not reported
Shipment Date:	19940709
Creation Date:	10/16/1995 0:00:00
Receipt Date:	19940709
Manifest ID:	93587697
Trans EPA ID:	CAD982403198
Trans Name:	Not reported
Trans 2 EPA ID:	Not reported
Trans 2 Name:	Not reported
TSDF EPA ID:	CAT080013352
Trans Name:	Not reported
TSDF Alt EPA ID:	Not reported
TSDF Alt Name:	Not reported

Map ID
Direction
Distance
Elevation

MAP FINDINGS

Site

Database(s)

EDR ID Number
EPA ID Number

ALFA LAVAL (Continued)

S113027377

Waste Code Description: 221 - Waste oil and mixed oil
RCRA Code: Not reported
Meth Code: R01 - Recycler
Quantity Tons: 0.95
Waste Quantity: 250
Quantity Unit: G
Additional Code 1: Not reported
Additional Code 2: Not reported
Additional Code 3: Not reported
Additional Code 4: Not reported
Additional Code 5: Not reported

HWTS:

Name: ALFA LAVAL
Address: 10559 DALE
Address 2: Not reported
City,State,Zip: STANTON, CA 906800000
EPA ID: CAL000016379
Inactive Date: 06/30/1996
Create Date: 11/14/1989
Last Act Date: 12/26/1996
Mailing Name: Not reported
Mailing Address: 10559 DALE
Mailing Address 2: Not reported
Mailing City,State,Zip: STANTON, CA 906800000
Owner Name: ALFA LAVAL SEPARATION INC
Owner Address: 955 MEARUS RD
Owner Address 2: Not reported
Owner City,State,Zip: WARMINSTER, PA 189740000
Contact Name: INACTIVE PER VQ96
Contact Address: --
Contact Address 2: Not reported
City,State,Zip: --, 99 --

C87 **CITY OF STANTON**
7932 CERRITOS AVE
STANTON, CA 90680
< 1/8
1 ft.

HAZNET **S112967247**
HWTS **N/A**

Site 3 of 4 in cluster C

Relative:
Higher
Actual:
69 ft.

HAZNET:
Name: CITY OF STANTON
Address: 7932 CERRITOS AVE
Address 2: Not reported
City,State,Zip: STANTON, CA 906801631
Contact: NICH WILLIAMS
Telephone: 7148904203
Mailing Name: Not reported
Mailing Address: 7800 KEPELLA

Year: 2008
Gepaid: CAC002625742
TSD EPA ID: CAD028409019
CA Waste Code: 352 - Other organic solids
Disposal Method: H141 - Storage, Bulking, And/Or Transfer Off Site--No Treatment/Reovery (H010-H129) Or (H131-H135)
Tons: 0.04

Map ID
Direction
Distance
Elevation

MAP FINDINGS

Site

Database(s)

EDR ID Number
EPA ID Number

CITY OF STANTON (Continued)

S112967247

Additional Info:

Year: 2008
Gen EPA ID: CAC002625742

Shipment Date: 20080124
Creation Date: 3/28/2008 18:30:25
Receipt Date: 20080131
Manifest ID: 000351682GBF
Trans EPA ID: CAR000181891
Trans Name: BDC SPECIAL WASTE SERVICES
Trans 2 EPA ID: Not reported
Trans 2 Name: Not reported
TSDF EPA ID: CAD028409019
Trans Name: CROSBY & OVERTON
TSDF Alt EPA ID: Not reported
TSDF Alt Name: Not reported
Waste Code Description: 352 - Other organic solids
RCRA Code: Not reported
Meth Code: H141 - Storage, Bulking, And/Or Transfer Off Site--No
Treatment/Recovery (H010-H129) Or (H131-H135)

Quantity Tons: 0.04
Waste Quantity: 80
Quantity Unit: P
Additional Code 1: Not reported
Additional Code 2: Not reported
Additional Code 3: Not reported
Additional Code 4: Not reported
Additional Code 5: Not reported

HWTS:

Name: CITY OF STANTON
Address: 7932 CERRITOS AVE
Address 2: Not reported
City,State,Zip: STANTON, CA 906801631
EPA ID: CAC002625742
Inactive Date: 07/10/2008
Create Date: 01/11/2008
Last Act Date: 08/07/2008
Mailing Name: Not reported
Mailing Address: 7800 KEPELLA
Mailing Address 2: Not reported
Mailing City,State,Zip: STANTON, CA 90680
Owner Name: CITY OF STANTON
Owner Address: 7800 KEPELLA
Owner Address 2: Not reported
Owner City,State,Zip: STANTON, CA 90680
Contact Name: NICH WILLIAMS
Contact Address: 7800 KEPELLA
Contact Address 2: Not reported
City,State,Zip: STANTON, CA 90680

Map ID
Direction
Distance
Elevation

MAP FINDINGS

EDR ID Number
EPA ID Number

B88
< 1/8
1 ft.
L AUTO BODY
8042 CERRITOS STE E
STANTON, CA 90680
Site 25 of 31 in cluster B

HAZNET
HWTS
S113125054
N/A

Relative:
Higher
Actual:
71 ft.

HAZNET:
Name: L AUTO BODY
Address: 8042 CERRITOS STE E
Address 2: Not reported
City,State,Zip: STANTON, CA 906800000
Contact: GARY BALIKJI
Telephone: 7148289119
Mailing Name: Not reported
Mailing Address: 8042 CERRITOS STE E

Year: 2011
Gepaid: CAL000266750
TSD EPA ID: TXD077603371
CA Waste Code: 223 - Unspecified oil-containing waste
Disposal Method: H061 - Fuel Blending Prior To Energy Recovery At Another Site
Tons: 0.05

Year: 2004
Gepaid: CAL000266750
TSD EPA ID: CAD008252405
CA Waste Code: 214 - Unspecified solvent mixture
Disposal Method: R01 - Recycler
Tons: 0.2304

Year: 2003
Gepaid: CAL000266750
TSD EPA ID: CAT000613893
CA Waste Code: 212 - Oxygenated solvents (acetone, butanol, ethyl acetate, etc.)
Disposal Method: H01 - Transfer Station
Tons: 0.108

Additional Info:

Year: 2011
Gen EPA ID: CAL000266750

Shipment Date: 20110520
Creation Date: 10/19/2011 18:30:52
Receipt Date: 20110531
Manifest ID: 002800351SKS
Trans EPA ID: TXR000050930
Trans Name: SAFETY-KLEEN SYSTEMS INC
Trans 2 EPA ID: OKD981588791
Trans 2 Name: TRIAD TRANSPORT INC
TSDF EPA ID: TXD077603371
Trans Name: SAFETY-KLEEN SYSTEMS INC
TSDF Alt EPA ID: Not reported
TSDF Alt Name: Not reported
Waste Code Description: 223 - Unspecified oil-containing waste
RCRA Code: D018
Meth Code: H061 - Fuel Blending Prior To Energy Recovery At Another Site
Quantity Tons: 0.05
Waste Quantity: 100

Map ID
Direction
Distance
Elevation

MAP FINDINGS

Site

Database(s)

EDR ID Number
EPA ID Number

L AUTO BODY (Continued)

S113125054

Quantity Unit: P
Additional Code 1: D008
Additional Code 2: D007
Additional Code 3: D006
Additional Code 4: Not reported
Additional Code 5: Not reported

Additional Info:

Year: 2003
Gen EPA ID: CAL000266750

Shipment Date: 20030715
Creation Date: 7/23/2004 9:16:48
Receipt Date: 20030721
Manifest ID: 22868516
Trans EPA ID: TXR000050930
Trans Name: Not reported
Trans 2 EPA ID: Not reported
Trans 2 Name: Not reported
TSDF EPA ID: CAT000613893
Trans Name: Not reported
TSDF Alt EPA ID: CAT000613893
TSDF Alt Name: Not reported
Waste Code Description: 212 - Oxygenated solvents (acetone, butanol, ethyl acetate, etc.
RCRA Code: F005
Meth Code: H01 - Transfer Station
Quantity Tons: 0.054
Waste Quantity: 108
Quantity Unit: P
Additional Code 1: Not reported
Additional Code 2: Not reported
Additional Code 3: Not reported
Additional Code 4: Not reported
Additional Code 5: Not reported

Shipment Date: 20030512
Creation Date: 8/29/2003 18:31:02
Receipt Date: 20030515
Manifest ID: 22379415
Trans EPA ID: TXR000050930
Trans Name: Not reported
Trans 2 EPA ID: Not reported
Trans 2 Name: Not reported
TSDF EPA ID: CAT000613893
Trans Name: Not reported
TSDF Alt EPA ID: CAT000613893
TSDF Alt Name: Not reported
Waste Code Description: 212 - Oxygenated solvents (acetone, butanol, ethyl acetate, etc.
RCRA Code: F005
Meth Code: H01 - Transfer Station
Quantity Tons: 0.054
Waste Quantity: 108
Quantity Unit: P
Additional Code 1: Not reported
Additional Code 2: Not reported
Additional Code 3: Not reported
Additional Code 4: Not reported

Map ID
Direction
Distance
Elevation

MAP FINDINGS

Site

Database(s)

EDR ID Number
EPA ID Number

L AUTO BODY (Continued)

S113125054

Additional Code 5: Not reported

Additional Info:

Year: 2004
Gen EPA ID: CAL000266750

Shipment Date: 20040428
Creation Date: 10/15/2004 10:47:43
Receipt Date: 20040428
Manifest ID: 22947121
Trans EPA ID: CAD008252405
Trans Name: PACIFIC COAST LACQUER
Trans 2 EPA ID: Not reported
Trans 2 Name: Not reported
TSDF EPA ID: CAD008252405
Trans Name: PACIFIC RESOURCE RECOVERY
TSDF Alt EPA ID: CAD008252405
TSDF Alt Name: Not reported
Waste Code Description: 214 - Unspecified solvent mixture
RCRA Code: D001
Meth Code: R01 - Recycler
Quantity Tons: 0.2304
Waste Quantity: 64
Quantity Unit: G
Additional Code 1: Not reported
Additional Code 2: Not reported
Additional Code 3: Not reported
Additional Code 4: Not reported
Additional Code 5: Not reported

HWTS:

Name: L AUTO BODY
Address: 8042 CERRITOS STE E
Address 2: Not reported
City,State,Zip: STANTON, CA 906800000
EPA ID: CAL000266750
Inactive Date: 03/15/2005
Create Date: 02/24/2003
Last Act Date: 04/02/2013
Mailing Name: Not reported
Mailing Address: 8042 CERRITOS STE E
Mailing Address 2: Not reported
Mailing City,State,Zip: STANTON, CA 906800000
Owner Name: GARY INC
Owner Address: 8042 CERRITOS STE E
Owner Address 2: Not reported
Owner City,State,Zip: STANTON, CA 906800000
Contact Name: GARY BALIKJI
Contact Address: 8042 CERRITOS STE E
Contact Address 2: Not reported
City,State,Zip: STANTON, CA 906800000

NAICS:

EPA ID: CAL000266750
Create Date: 2003-02-24 11:49:29.153
NAICS Code: 811121
NAICS Description: Automotive Body, Paint, and Interior Repair and Maintenance

Map ID
Direction
Distance
Elevation

MAP FINDINGS

Site

Database(s)

EDR ID Number
EPA ID Number

L AUTO BODY (Continued)

S113125054

Issued EPA ID Date: 2003-02-24 11:49:29.11000
Inactive Date: 2005-03-15 00:00:00
Facility Name: L AUTO BODY
Facility Address: 8042 CERRITOS STE E
Facility Address 2: Not reported
Facility City: STANTON
Facility County: Not reported
Facility State: CA
Facility Zip: 906800000

A89

**STANTON HILLS INC. DBA CITY COLLISION CENTER
8250 CERRITOS AVE.
STANTON, CA 90680**

RCRA NonGen / NLR

**1024758706
CAC002978553**

**< 1/8
1 ft.**

Site 16 of 22 in cluster A

**Relative:
Higher
Actual:
72 ft.**

RCRA NonGen / NLR:
Date Form Received by Agency: 2018-08-31 00:00:00.0
Handler Name: STANTON HILLS INC. DBA CITY COLLISION CENTER
Handler Address: 8250 CERRITOS AVE.
Handler City,State,Zip: STANTON, CA 90680
EPA ID: CAC002978553
Contact Name: VICTOR BALIKJI
Contact Address: 8250 CERRITOS AVE.
Contact City,State,Zip: STANTON, CA 90680
Contact Telephone: 714-828-9119
Contact Fax: 714-821-3526
Contact Email: LIZ@CITYCOLLISIONCENTER.COM
Contact Title: Not reported
EPA Region: 09
Land Type: Not reported
Federal Waste Generator Description: Not a generator, verified
Non-Notifier: Not reported
Biennial Report Cycle: Not reported
Accessibility: Not reported
Active Site Indicator: Handler Activities
State District Owner: Not reported
State District: Not reported
Mailing Address: 8250 CERRITOS AVE.
Mailing City,State,Zip: STANTON, CA 90680
Owner Name: STANTON HILLS INC.
Owner Type: Other
Operator Name: VICTOR BALIKJI
Operator Type: Other
Short-Term Generator Activity: No
Importer Activity: No
Mixed Waste Generator: No
Transporter Activity: No
Transfer Facility Activity: No
Recycler Activity with Storage: No
Small Quantity On-Site Burner Exemption: No
Smelting Melting and Refining Furnace Exemption: No
Underground Injection Control: No
Off-Site Waste Receipt: No
Universal Waste Indicator: Yes
Universal Waste Destination Facility: Yes
Federal Universal Waste: No

Map ID
Direction
Distance
Elevation

MAP FINDINGS

Site

Database(s)

EDR ID Number
EPA ID Number

STANTON HILLS INC. DBA CITY COLLISION CENTER (Continued)

1024758706

Active Site Fed-Reg Treatment Storage and Disposal Facility:	Not reported
Active Site Converter Treatment storage and Disposal Facility:	Not reported
Active Site State-Reg Treatment Storage and Disposal Facility:	Not reported
Active Site State-Reg Handler:	---
Federal Facility Indicator:	Not reported
Hazardous Secondary Material Indicator:	N
Sub-Part K Indicator:	Not reported
Commercial TSD Indicator:	No
Treatment Storage and Disposal Type:	Not reported
2018 GPRA Permit Baseline:	Not on the Baseline
2018 GPRA Renewals Baseline:	Not on the Baseline
Permit Renewals Workload Universe:	Not reported
Permit Workload Universe:	Not reported
Permit Progress Universe:	Not reported
Post-Closure Workload Universe:	Not reported
Closure Workload Universe:	Not reported
202 GPRA Corrective Action Baseline:	No
Corrective Action Workload Universe:	No
Subject to Corrective Action Universe:	No
Non-TSDFs Where RCRA CA has Been Imposed Universe:	No
TSDFs Potentially Subject to CA Under 3004 (u)/(v) Universe:	No
TSDFs Only Subject to CA under Discretionary Auth Universe:	No
Corrective Action Priority Ranking:	No NCAPS ranking
Environmental Control Indicator:	No
Institutional Control Indicator:	No
Human Exposure Controls Indicator:	N/A
Groundwater Controls Indicator:	N/A
Operating TSDF Universe:	Not reported
Full Enforcement Universe:	Not reported
Significant Non-Complier Universe:	No
Unaddressed Significant Non-Complier Universe:	No
Addressed Significant Non-Complier Universe:	No
Significant Non-Complier With a Compliance Schedule Universe:	No
Financial Assurance Required:	Not reported
Handler Date of Last Change:	2018-09-05 15:39:57.0
Recognized Trader-Importer:	No
Recognized Trader-Exporter:	No
Importer of Spent Lead Acid Batteries:	No
Exporter of Spent Lead Acid Batteries:	No
Recycler Activity Without Storage:	No
Manifest Broker:	No
Sub-Part P Indicator:	No

Handler - Owner Operator:

Owner/Operator Indicator:	Owner
Owner/Operator Name:	STANTON HILLS INC.
Legal Status:	Other
Date Became Current:	Not reported
Date Ended Current:	Not reported
Owner/Operator Address:	8250 CERRITOS AVE.
Owner/Operator City,State,Zip:	STANTON, CA 90680
Owner/Operator Telephone:	714-828-9119
Owner/Operator Telephone Ext:	Not reported
Owner/Operator Fax:	Not reported
Owner/Operator Email:	Not reported

Map ID
Direction
Distance
Elevation

MAP FINDINGS

Site

Database(s)

EDR ID Number
EPA ID Number

STANTON HILLS INC. DBA CITY COLLISION CENTER (Continued)

1024758706

Owner/Operator Indicator: Operator
Owner/Operator Name: VICTOR BALIKJI
Legal Status: Other
Date Became Current: Not reported
Date Ended Current: Not reported
Owner/Operator Address: 8250 CERRITOS AVE.
Owner/Operator City,State,Zip: STANTON, CA 90680
Owner/Operator Telephone: 714-828-9119
Owner/Operator Telephone Ext: Not reported
Owner/Operator Fax: Not reported
Owner/Operator Email: Not reported

Historic Generators:

Receive Date: 2018-08-31 00:00:00.0
Handler Name: STANTON HILLS INC. DBA CITY COLLISION CENTER
Federal Waste Generator Description: Not a generator, verified
State District Owner: Not reported
Large Quantity Handler of Universal Waste: No
Recognized Trader Importer: No
Recognized Trader Exporter: No
Spent Lead Acid Battery Importer: No
Spent Lead Acid Battery Exporter: No
Current Record: Yes
Non Storage Recycler Activity: Not reported
Electronic Manifest Broker: Not reported

List of NAICS Codes and Descriptions:

NAICS Code: 811121
NAICS Description: AUTOMOTIVE BODY, PAINT, AND INTERIOR REPAIR AND MAINTENANCE

Facility Has Received Notices of Violations:

Violations: No Violations Found

Evaluation Action Summary:

Evaluations: No Evaluations Found

A90

**EZNAILS, INC
10540 ASHDALE ST
STANTON, CA 90680**

**HAZNET
HWTS**

**S123590054
N/A**

**< 1/8
1 ft.**

Site 17 of 22 in cluster A

**Relative:
Higher**

HAZNET:

**Actual:
71 ft.**

Name: EZNAILS, INC
Address: 10540 ASHDALE ST
Address 2: Not reported
City,State,Zip: STANTON, CA 906802621
Contact: EZNAILS, INC
Telephone: 7149477004
Mailing Name: Not reported
Mailing Address: 10540 ASHDALE ST

Year: 2013
Gepaid: CAC002714634
TSD EPA ID: CAD008302903

Map ID
Direction
Distance
Elevation

MAP FINDINGS

Site

Database(s)

EDR ID Number
EPA ID Number

EZNAILS, INC (Continued)

S123590054

CA Waste Code: 212 - Oxygenated solvents (acetone, butanol, ethyl acetate, etc.)
Disposal Method: H061 - Fuel Blending Prior To Energy Recovery At Another Site
Tons: 0.33

Additional Info:

Year: 2013
Gen EPA ID: CAC002714634

Shipment Date: 20130506
Creation Date: 7/28/2013 22:15:09
Receipt Date: 20130509
Manifest ID: 009347835JJK
Trans EPA ID: CAR000047696
Trans Name: UNIVAR USA INC
Trans 2 EPA ID: Not reported
Trans 2 Name: Not reported
TSDf EPA ID: CAD008302903
Trans Name: VEOLIA ES TECH SOLUTIONS-AZUSA
TSDf Alt EPA ID: Not reported
TSDf Alt Name: Not reported
Waste Code Description: 212 - Oxygenated solvents (acetone, butanol, ethyl acetate, etc.)
RCRA Code: F003
Meth Code: H061 - Fuel Blending Prior To Energy Recovery At Another Site
Quantity Tons: 0.33
Waste Quantity: 100
Quantity Unit: G
Additional Code 1: D001
Additional Code 2: Not reported
Additional Code 3: Not reported
Additional Code 4: Not reported
Additional Code 5: Not reported

HWTS:

Name: EZNAILS, INC
Address: 10540 ASHDALE ST
Address 2: Not reported
City,State,Zip: STANTON, CA 906802621
EPA ID: CAC002714634
Inactive Date: 03/18/2013
Create Date: 12/17/2012
Last Act Date: 03/19/2013
Mailing Name: Not reported
Mailing Address: 10540 ASHDALE ST
Mailing Address 2: Not reported
Mailing City,State,Zip: STANTON, CA 906802621
Owner Name: BRENDA LOARD
Owner Address: 10540 ASHDALE ST
Owner Address 2: Not reported
Owner City,State,Zip: STANTON, CA 906802621
Contact Name: EZNAILS, INC
Contact Address: 10540 ASHDALE ST
Contact Address 2: Not reported
City,State,Zip: STANTON, CA 906802621

Map ID
Direction
Distance
Elevation

MAP FINDINGS

Site

Database(s)

EDR ID Number
EPA ID Number

E91
< 1/8
1 ft.
A+ LABEL
10561 DALE AVE
STANTON, CA 90680
Site 27 of 41 in cluster E

HAZNET
HWTS
S113124573
N/A

Relative:
Higher
Actual:
72 ft.

HAZNET:

Name: A+ LABEL
Address: 10561 DALE AVE
Address 2: Not reported
City,State,Zip: STANTON, CA 90680
Contact: KATHY PHAN
Telephone: 7142299811
Mailing Name: Not reported
Mailing Address: 10561 DALE AVE

Year: 2006
Gepaid: CAL000265487
TSD EPA ID: ORQ000024781
CA Waste Code: -
Disposal Method: R01 - Recycler
Tons: 0.22935

Year: 2006
Gepaid: CAL000265487
TSD EPA ID: ORQ000024781
CA Waste Code: 214 - Unspecified solvent mixture
Disposal Method: R01 - Recycler
Tons: 0.198

Year: 2005
Gepaid: CAL000265487
TSD EPA ID: WAH000016212
CA Waste Code: 214 - Unspecified solvent mixture
Disposal Method: R01 - Recycler
Tons: 0.792

Year: 2004
Gepaid: CAL000265487
TSD EPA ID: WAH000016212
CA Waste Code: 214 - Unspecified solvent mixture
Disposal Method: R01 - Recycler
Tons: 1.98

Year: 2003
Gepaid: CAL000265487
TSD EPA ID: WAH000016212
CA Waste Code: 214 - Unspecified solvent mixture
Disposal Method: R01 - Recycler
Tons: 1.584

Additional Info:

Year: 2004
Gen EPA ID: CAL000265487

Shipment Date: 20041213
Creation Date: 3/13/2007 18:30:13
Receipt Date: 20041217

Map ID
Direction
Distance
Elevation

MAP FINDINGS

Site

Database(s)

EDR ID Number
EPA ID Number

A+ LABEL (Continued)

S113124573

Manifest ID: 23362220
Trans EPA ID: WAH000016212
Trans Name: SQG SPECIALISTS INC
Trans 2 EPA ID: Not reported
Trans 2 Name: Not reported
TSDF EPA ID: WAH000016212
Trans Name: SQG SPECIALISTS INC
TSDF Alt EPA ID: Not reported
TSDF Alt Name: Not reported
Waste Code Description: 214 - Unspecified solvent mixture
RCRA Code: D001
Meth Code: R01 - Recycler
Quantity Tons: 0.198
Waste Quantity: 55
Quantity Unit: G
Additional Code 1: Not reported
Additional Code 2: Not reported
Additional Code 3: Not reported
Additional Code 4: Not reported
Additional Code 5: Not reported

Shipment Date: 20041109
Creation Date: 2/17/2005 18:31:05
Receipt Date: 20041112
Manifest ID: 23362204
Trans EPA ID: WAH000016212
Trans Name: SQG SPECIALISTS INC
Trans 2 EPA ID: Not reported
Trans 2 Name: Not reported
TSDF EPA ID: WAH000016212
Trans Name: SQG SPECIALISTS INC
TSDF Alt EPA ID: Not reported
TSDF Alt Name: Not reported
Waste Code Description: 214 - Unspecified solvent mixture
RCRA Code: D001
Meth Code: R01 - Recycler
Quantity Tons: 0.198
Waste Quantity: 55
Quantity Unit: G
Additional Code 1: Not reported
Additional Code 2: Not reported
Additional Code 3: Not reported
Additional Code 4: Not reported
Additional Code 5: Not reported

Shipment Date: 20040914
Creation Date: 1/6/2005 18:32:03
Receipt Date: 20040916
Manifest ID: 23362168
Trans EPA ID: WAH000016212
Trans Name: SQG SPECIALISTS INC
Trans 2 EPA ID: Not reported
Trans 2 Name: Not reported
TSDF EPA ID: WAH000016212
Trans Name: SQG SPECIALISTS INC
TSDF Alt EPA ID: Not reported
TSDF Alt Name: Not reported

Map ID
Direction
Distance
Elevation

MAP FINDINGS

Site

Database(s)

EDR ID Number
EPA ID Number

A+ LABEL (Continued)

S113124573

Waste Code Description: 214 - Unspecified solvent mixture
RCRA Code: D001
Meth Code: R01 - Recycler
Quantity Tons: 0.198
Waste Quantity: 55
Quantity Unit: G
Additional Code 1: Not reported
Additional Code 2: Not reported
Additional Code 3: Not reported
Additional Code 4: Not reported
Additional Code 5: Not reported

Shipment Date: 20040809
Creation Date: 1/4/2005 18:33:27
Receipt Date: 20040813
Manifest ID: 23362151
Trans EPA ID: WAH000016212
Trans Name: SQG SPECIALISTS INC
Trans 2 EPA ID: Not reported
Trans 2 Name: Not reported
TSDF EPA ID: WAH000016212
Trans Name: SQG SPECIALISTS INC
TSDF Alt EPA ID: Not reported
TSDF Alt Name: Not reported
Waste Code Description: 214 - Unspecified solvent mixture
RCRA Code: D001
Meth Code: R01 - Recycler
Quantity Tons: 0.198
Waste Quantity: 55
Quantity Unit: G
Additional Code 1: Not reported
Additional Code 2: Not reported
Additional Code 3: Not reported
Additional Code 4: Not reported
Additional Code 5: Not reported

Shipment Date: 20040615
Creation Date: 11/1/2004 9:00:46
Receipt Date: 20040618
Manifest ID: 23362119
Trans EPA ID: WAH000016212
Trans Name: SQG SPECIALISTS INC
Trans 2 EPA ID: Not reported
Trans 2 Name: Not reported
TSDF EPA ID: WAH000016212
Trans Name: SQG SPECIALISTS INC
TSDF Alt EPA ID: Not reported
TSDF Alt Name: Not reported
Waste Code Description: 214 - Unspecified solvent mixture
RCRA Code: D001
Meth Code: R01 - Recycler
Quantity Tons: 0.198
Waste Quantity: 55
Quantity Unit: G
Additional Code 1: Not reported
Additional Code 2: Not reported
Additional Code 3: Not reported

Map ID
Direction
Distance
Elevation

MAP FINDINGS

Site

Database(s)

EDR ID Number
EPA ID Number

A+ LABEL (Continued)

S113124573

Additional Code 4:	Not reported
Additional Code 5:	Not reported
Shipment Date:	20040511
Creation Date:	10/15/2004 10:47:43
Receipt Date:	20040514
Manifest ID:	23362100
Trans EPA ID:	WAH000016212
Trans Name:	SQG SPECIALISTS INC
Trans 2 EPA ID:	Not reported
Trans 2 Name:	Not reported
TSDF EPA ID:	WAH000016212
Trans Name:	SQG SPECIALISTS INC
TSDF Alt EPA ID:	Not reported
TSDF Alt Name:	Not reported
Waste Code Description:	214 - Unspecified solvent mixture
RCRA Code:	D001
Meth Code:	R01 - Recycler
Quantity Tons:	0.198
Waste Quantity:	55
Quantity Unit:	G
Additional Code 1:	Not reported
Additional Code 2:	Not reported
Additional Code 3:	Not reported
Additional Code 4:	Not reported
Additional Code 5:	Not reported
Shipment Date:	20040413
Creation Date:	10/14/2004 15:19:37
Receipt Date:	20040416
Manifest ID:	23362078
Trans EPA ID:	WAH000016212
Trans Name:	SQG SPECIALISTS INC
Trans 2 EPA ID:	Not reported
Trans 2 Name:	Not reported
TSDF EPA ID:	WAH000016212
Trans Name:	SQG SPECIALISTS INC
TSDF Alt EPA ID:	Not reported
TSDF Alt Name:	Not reported
Waste Code Description:	214 - Unspecified solvent mixture
RCRA Code:	D001
Meth Code:	R01 - Recycler
Quantity Tons:	0.198
Waste Quantity:	55
Quantity Unit:	G
Additional Code 1:	Not reported
Additional Code 2:	Not reported
Additional Code 3:	Not reported
Additional Code 4:	Not reported
Additional Code 5:	Not reported
Shipment Date:	20040308
Creation Date:	8/23/2004 8:25:08
Receipt Date:	20040312
Manifest ID:	23362066
Trans EPA ID:	WAH000016212
Trans Name:	SQG SPECIALISTS INC

Map ID
Direction
Distance
Elevation

MAP FINDINGS

Site

Database(s)

EDR ID Number
EPA ID Number

A+ LABEL (Continued)

S113124573

Trans 2 EPA ID: Not reported
Trans 2 Name: Not reported
TSDF EPA ID: WAH000016212
Trans Name: SQG SPECIALISTS INC
TSDF Alt EPA ID: Not reported
TSDF Alt Name: Not reported
Waste Code Description: 214 - Unspecified solvent mixture
RCRA Code: D001
Meth Code: R01 - Recycler
Quantity Tons: 0.198
Waste Quantity: 55
Quantity Unit: G
Additional Code 1: Not reported
Additional Code 2: Not reported
Additional Code 3: Not reported
Additional Code 4: Not reported
Additional Code 5: Not reported

Shipment Date: 20040210
Creation Date: 8/20/2004 9:49:45
Receipt Date: 20040213
Manifest ID: 23362050
Trans EPA ID: WAH000016212
Trans Name: SQG SPECIALISTS INC
Trans 2 EPA ID: Not reported
Trans 2 Name: Not reported
TSDF EPA ID: WAH000016212
Trans Name: SQG SPECIALISTS INC
TSDF Alt EPA ID: Not reported
TSDF Alt Name: Not reported
Waste Code Description: 214 - Unspecified solvent mixture
RCRA Code: D001
Meth Code: R01 - Recycler
Quantity Tons: 0.396
Waste Quantity: 110
Quantity Unit: G
Additional Code 1: Not reported
Additional Code 2: Not reported
Additional Code 3: Not reported
Additional Code 4: Not reported
Additional Code 5: Not reported

Additional Info:

Year: 2003
Gen EPA ID: CAL000265487

Shipment Date: 20031209
Creation Date: 7/30/2004 18:31:14
Receipt Date: 20031212
Manifest ID: 23362023
Trans EPA ID: WAH000016212
Trans Name: SQG SPECIALISTS INC
Trans 2 EPA ID: Not reported
Trans 2 Name: Not reported
TSDF EPA ID: WAH000016212
Trans Name: SQG SPECIALISTS INC
TSDF Alt EPA ID: Not reported

Map ID
Direction
Distance
Elevation

MAP FINDINGS

Site

Database(s)

EDR ID Number
EPA ID Number

A+ LABEL (Continued)

S113124573

TSDF Alt Name: Not reported
Waste Code Description: 214 - Unspecified solvent mixture
RCRA Code: Not reported
Meth Code: R01 - Recycler
Quantity Tons: 0.198
Waste Quantity: 55
Quantity Unit: G
Additional Code 1: Not reported
Additional Code 2: Not reported
Additional Code 3: Not reported
Additional Code 4: Not reported
Additional Code 5: Not reported

Shipment Date: 20031014
Creation Date: 8/20/2004 8:27:39
Receipt Date: 20031017
Manifest ID: 21269187
Trans EPA ID: WAH000016212
Trans Name: SQG SPECIALISTS INC
Trans 2 EPA ID: Not reported
Trans 2 Name: Not reported
TSDF EPA ID: WAH000016212
Trans Name: SQG SPECIALISTS INC
TSDF Alt EPA ID: Not reported
TSDF Alt Name: Not reported
Waste Code Description: 214 - Unspecified solvent mixture
RCRA Code: D001
Meth Code: R01 - Recycler
Quantity Tons: 0.198
Waste Quantity: 55
Quantity Unit: G
Additional Code 1: Not reported
Additional Code 2: Not reported
Additional Code 3: Not reported
Additional Code 4: Not reported
Additional Code 5: Not reported

Shipment Date: 20030908
Creation Date: 8/2/2004 9:36:58
Receipt Date: 20030911
Manifest ID: 21269177
Trans EPA ID: WAH000016212
Trans Name: Not reported
Trans 2 EPA ID: Not reported
Trans 2 Name: Not reported
TSDF EPA ID: WAH000016212
Trans Name: Not reported
TSDF Alt EPA ID: Not reported
TSDF Alt Name: Not reported
Waste Code Description: 214 - Unspecified solvent mixture
RCRA Code: Not reported
Meth Code: R01 - Recycler
Quantity Tons: 0.396
Waste Quantity: 110
Quantity Unit: G
Additional Code 1: Not reported
Additional Code 2: Not reported

Map ID
Direction
Distance
Elevation

MAP FINDINGS

Site

Database(s)

EDR ID Number
EPA ID Number

A+ LABEL (Continued)

S113124573

Additional Code 3:	Not reported
Additional Code 4:	Not reported
Additional Code 5:	Not reported
Shipment Date:	20030513
Creation Date:	6/23/2004 9:59:25
Receipt Date:	20030516
Manifest ID:	21269117
Trans EPA ID:	WAH000016212
Trans Name:	Not reported
Trans 2 EPA ID:	Not reported
Trans 2 Name:	Not reported
TSDf EPA ID:	WAH000016212
Trans Name:	Not reported
TSDf Alt EPA ID:	Not reported
TSDf Alt Name:	Not reported
Waste Code Description:	214 - Unspecified solvent mixture
RCRA Code:	D001
Meth Code:	R01 - Recycler
Quantity Tons:	0.198
Waste Quantity:	55
Quantity Unit:	G
Additional Code 1:	Not reported
Additional Code 2:	Not reported
Additional Code 3:	Not reported
Additional Code 4:	Not reported
Additional Code 5:	Not reported
Shipment Date:	20030415
Creation Date:	7/31/2003 18:30:54
Receipt Date:	20030421
Manifest ID:	21269115
Trans EPA ID:	WAH000016212
Trans Name:	Not reported
Trans 2 EPA ID:	Not reported
Trans 2 Name:	Not reported
TSDf EPA ID:	WAH000016212
Trans Name:	Not reported
TSDf Alt EPA ID:	Not reported
TSDf Alt Name:	Not reported
Waste Code Description:	214 - Unspecified solvent mixture
RCRA Code:	D001
Meth Code:	R01 - Recycler
Quantity Tons:	0.198
Waste Quantity:	55
Quantity Unit:	G
Additional Code 1:	Not reported
Additional Code 2:	Not reported
Additional Code 3:	Not reported
Additional Code 4:	Not reported
Additional Code 5:	Not reported
Shipment Date:	20030310
Creation Date:	5/9/2007 18:30:14
Receipt Date:	20030314
Manifest ID:	21269070
Trans EPA ID:	WAH000016212

Map ID
Direction
Distance
Elevation

MAP FINDINGS

Site

Database(s)

EDR ID Number
EPA ID Number

A+ LABEL (Continued)

S113124573

Trans Name: Not reported
Trans 2 EPA ID: Not reported
Trans 2 Name: Not reported
TSDf EPA ID: WAH000016212
Trans Name: Not reported
TSDf Alt EPA ID: Not reported
TSDf Alt Name: Not reported
Waste Code Description: 214 - Unspecified solvent mixture
RCRA Code: D001
Meth Code: R01 - Recycler
Quantity Tons: 0.198
Waste Quantity: 55
Quantity Unit: G
Additional Code 1: Not reported
Additional Code 2: Not reported
Additional Code 3: Not reported
Additional Code 4: Not reported
Additional Code 5: Not reported

Shipment Date: 20030210
Creation Date: 3/16/2007 18:30:41
Receipt Date: 20030218
Manifest ID: 21269053
Trans EPA ID: WAH000016212
Trans Name: Not reported
Trans 2 EPA ID: Not reported
Trans 2 Name: Not reported
TSDf EPA ID: WAH000016212
Trans Name: Not reported
TSDf Alt EPA ID: Not reported
TSDf Alt Name: Not reported
Waste Code Description: 214 - Unspecified solvent mixture
RCRA Code: D001
Meth Code: R01 - Recycler
Quantity Tons: 0.198
Waste Quantity: 55
Quantity Unit: G
Additional Code 1: Not reported
Additional Code 2: Not reported
Additional Code 3: Not reported
Additional Code 4: Not reported
Additional Code 5: Not reported

Additional Info:

Year: 2005
Gen EPA ID: CAL000265487

Shipment Date: 20050613
Creation Date: 10/27/2005 10:09:28
Receipt Date: 20050617
Manifest ID: 23362308
Trans EPA ID: WAH000016212
Trans Name: SQG SPECIALISTS INC
Trans 2 EPA ID: Not reported
Trans 2 Name: Not reported
TSDf EPA ID: WAH000016212
Trans Name: SQG SPECIALISTS INC

Map ID
Direction
Distance
Elevation

MAP FINDINGS

Site

Database(s)

EDR ID Number
EPA ID Number

A+ LABEL (Continued)

S113124573

TSDf Alt EPA ID: Not reported
TSDf Alt Name: Not reported
Waste Code Description: 214 - Unspecified solvent mixture
RCRA Code: D001
Meth Code: R01 - Recycler
Quantity Tons: 0.198
Waste Quantity: 55
Quantity Unit: G
Additional Code 1: Not reported
Additional Code 2: Not reported
Additional Code 3: Not reported
Additional Code 4: Not reported
Additional Code 5: Not reported

Shipment Date: 20050510
Creation Date: 8/17/2005 18:31:07
Receipt Date: 20050513
Manifest ID: 23362289
Trans EPA ID: WAH000016212
Trans Name: SQG SPECIALISTS INC
Trans 2 EPA ID: Not reported
Trans 2 Name: Not reported
TSDf EPA ID: WAH000016212
Trans Name: SQG SPECIALISTS INC
TSDf Alt EPA ID: Not reported
TSDf Alt Name: Not reported
Waste Code Description: 214 - Unspecified solvent mixture
RCRA Code: D001
Meth Code: R01 - Recycler
Quantity Tons: 0.198
Waste Quantity: 55
Quantity Unit: G
Additional Code 1: Not reported
Additional Code 2: Not reported
Additional Code 3: Not reported
Additional Code 4: Not reported
Additional Code 5: Not reported

Shipment Date: 20050315
Creation Date: 6/2/2005 18:31:52
Receipt Date: 20050318
Manifest ID: 23362269
Trans EPA ID: WAH000016212
Trans Name: SQG SPECIALISTS INC
Trans 2 EPA ID: Not reported
Trans 2 Name: Not reported
TSDf EPA ID: WAH000016212
Trans Name: SQG SPECIALISTS INC
TSDf Alt EPA ID: Not reported
TSDf Alt Name: Not reported
Waste Code Description: 214 - Unspecified solvent mixture
RCRA Code: D001
Meth Code: R01 - Recycler
Quantity Tons: 0.198
Waste Quantity: 55
Quantity Unit: G
Additional Code 1: Not reported

Map ID
Direction
Distance
Elevation

MAP FINDINGS

Site

Database(s)

EDR ID Number
EPA ID Number

A+ LABEL (Continued)

S113124573

Additional Code 2: Not reported
Additional Code 3: Not reported
Additional Code 4: Not reported
Additional Code 5: Not reported

Shipment Date: 20050214
Creation Date: 5/27/2005 18:30:29
Receipt Date: 20050218
Manifest ID: 23362251
Trans EPA ID: WAH000016212
Trans Name: SQG SPECIALISTS INC
Trans 2 EPA ID: Not reported
Trans 2 Name: Not reported
TSDF EPA ID: WAH000016212
Trans Name: SQG SPCCIALISTS INC
TSDF Alt EPA ID: Not reported
TSDF Alt Name: Not reported
Waste Code Description: 214 - Unspecified solvent mixture
RCRA Code: D001
Meth Code: R01 - Recycler
Quantity Tons: 0.198
Waste Quantity: 55
Quantity Unit: G
Additional Code 1: Not reported
Additional Code 2: Not reported
Additional Code 3: Not reported
Additional Code 4: Not reported
Additional Code 5: Not reported

Additional Info:

Year: 2006
Gen EPA ID: CAL000265487

Shipment Date: 20060313
Creation Date: 7/27/2006 18:33:32
Receipt Date: 20060316
Manifest ID: 24305913
Trans EPA ID: ORQ000024781
Trans Name: SQG SPECIALISTS INC
Trans 2 EPA ID: Not reported
Trans 2 Name: Not reported
TSDF EPA ID: ORQ000024781
Trans Name: SQG SPECIALISTS INC
TSDF Alt EPA ID: Not reported
TSDF Alt Name: Not reported
Waste Code Description: 214 - Unspecified solvent mixture
RCRA Code: D001
Meth Code: R01 - Recycler
Quantity Tons: 0.198
Waste Quantity: 55
Quantity Unit: G
Additional Code 1: Not reported
Additional Code 2: Not reported
Additional Code 3: Not reported
Additional Code 4: Not reported
Additional Code 5: Not reported

Map ID
Direction
Distance
Elevation

MAP FINDINGS

Site

Database(s)

EDR ID Number
EPA ID Number

A+ LABEL (Continued)

S113124573

Shipment Date: 20060313
Creation Date: 7/27/2006 18:33:32
Receipt Date: 20060316
Manifest ID: 24305913
Trans EPA ID: ORQ000024781
Trans Name: SQG SPECIALISTS INC
Trans 2 EPA ID: Not reported
Trans 2 Name: Not reported
TSDF EPA ID: ORQ000024781
Trans Name: SQG SPECIALISTS INC
TSDF Alt EPA ID: Not reported
TSDF Alt Name: Not reported
Waste Code Description: - Not reported
RCRA Code: Not reported
Meth Code: R01 - Recycler
Quantity Tons: 0.22935
Waste Quantity: 55
Quantity Unit: G
Additional Code 1: Not reported
Additional Code 2: Not reported
Additional Code 3: Not reported
Additional Code 4: Not reported
Additional Code 5: Not reported

HWTS:

Name: A+ LABEL
Address: 10561 DALE AVE
Address 2: Not reported
City,State,Zip: STANTON, CA 90680
EPA ID: CAL000265487
Inactive Date: 06/30/2013
Create Date: 01/28/2003
Last Act Date: 03/26/2014
Mailing Name: Not reported
Mailing Address: 10561 DALE AVE
Mailing Address 2: Not reported
Mailing City,State,Zip: STANTON, CA 906800000
Owner Name: NICK & KATHY PHAN
Owner Address: 10561 DALE AVE
Owner Address 2: Not reported
Owner City,State,Zip: STANTON, CA 906800000
Contact Name: KATHY PHAN
Contact Address: 10561 DALE AVE
Contact Address 2: Not reported
City,State,Zip: STANTON, CA 906800000

NAICS:

EPA ID: CAL000265487
Create Date: 2003-01-28 12:21:37.250
NAICS Code: 323119
NAICS Description: Other Commercial Printing
Issued EPA ID Date: 2003-01-28 12:21:37.20000
Inactive Date: 2013-06-30 00:00:00
Facility Name: A+ LABEL
Facility Address: 10561 DALE AVE
Facility Address 2: Not reported
Facility City: STANTON

Map ID
Direction
Distance
Elevation

MAP FINDINGS

Site

Database(s)

EDR ID Number
EPA ID Number

A+ LABEL (Continued)

S113124573

Facility County: Not reported
Facility State: CA
Facility Zip: 90680

A92

**MASTER MECHANICS AND MFG INC
10540 ASHDALE ST
STANTON, CA 90680**

RCRA-SQG

**1009398373
CAR000174037**

**< 1/8
1 ft.**

Site 18 of 22 in cluster A

**Relative:
Higher**

**Actual:
71 ft.**

RCRA-SQG:
Date Form Received by Agency: 2006-05-24 00:00:00.0
Handler Name: MASTER MECHANICS AND MFG INC
Handler Address: 10540 ASHDALE ST
Handler City,State,Zip: STANTON, CA 90680
EPA ID: CAR000174037
Contact Name: WILLIAM R WHITE
Contact Address: PO BOX 314
Contact City,State,Zip: STANTON, CA 90680
Contact Telephone: 714-826-4900
Contact Fax: Not reported
Contact Email: MASTER_MECHANICS@SBCGLOBAL.NET
Contact Title: Not reported
EPA Region: 09
Land Type: Private
Federal Waste Generator Description: Small Quantity Generator
Non-Notifier: Not reported
Biennial Report Cycle: Not reported
Accessibility: Not reported
Active Site Indicator: Handler Activities
State District Owner: Not reported
State District: Not reported
Mailing Address: PO BOX 314
Mailing City,State,Zip: STANTON, CA 90680
Owner Name: WANDA COMPTON
Owner Type: Private
Operator Name: WILLIAM WHITE
Operator Type: Private
Short-Term Generator Activity: No
Importer Activity: No
Mixed Waste Generator: No
Transporter Activity: No
Transfer Facility Activity: No
Recycler Activity with Storage: No
Small Quantity On-Site Burner Exemption: No
Smelting Melting and Refining Furnace Exemption: No
Underground Injection Control: No
Off-Site Waste Receipt: No
Universal Waste Indicator: No
Universal Waste Destination Facility: No
Federal Universal Waste: No
Active Site Fed-Reg Treatment Storage and Disposal Facility: Not reported
Active Site Converter Treatment storage and Disposal Facility: Not reported
Active Site State-Reg Treatment Storage and Disposal Facility: Not reported
Active Site State-Reg Handler: ---
Federal Facility Indicator: Not reported
Hazardous Secondary Material Indicator: NN

Map ID
Direction
Distance
Elevation

MAP FINDINGS

Site

Database(s)

EDR ID Number
EPA ID Number

MASTER MECHANICS AND MFG INC (Continued)

1009398373

Sub-Part K Indicator:	Not reported
Commercial TSD Indicator:	No
Treatment Storage and Disposal Type:	Not reported
2018 GPRA Permit Baseline:	Not on the Baseline
2018 GPRA Renewals Baseline:	Not on the Baseline
Permit Renewals Workload Universe:	Not reported
Permit Workload Universe:	Not reported
Permit Progress Universe:	Not reported
Post-Closure Workload Universe:	Not reported
Closure Workload Universe:	Not reported
202 GPRA Corrective Action Baseline:	No
Corrective Action Workload Universe:	No
Subject to Corrective Action Universe:	No
Non-TSDFs Where RCRA CA has Been Imposed Universe:	No
TSDFs Potentially Subject to CA Under 3004 (u)/(v) Universe:	No
TSDFs Only Subject to CA under Discretionary Auth Universe:	No
Corrective Action Priority Ranking:	No NCAPS ranking
Environmental Control Indicator:	No
Institutional Control Indicator:	No
Human Exposure Controls Indicator:	N/A
Groundwater Controls Indicator:	N/A
Operating TSDF Universe:	Not reported
Full Enforcement Universe:	Not reported
Significant Non-Complier Universe:	No
Unaddressed Significant Non-Complier Universe:	No
Addressed Significant Non-Complier Universe:	No
Significant Non-Complier With a Compliance Schedule Universe:	No
Financial Assurance Required:	Not reported
Handler Date of Last Change:	2006-05-26 12:36:32.0
Recognized Trader-Importer:	No
Recognized Trader-Exporter:	No
Importer of Spent Lead Acid Batteries:	No
Exporter of Spent Lead Acid Batteries:	No
Recycler Activity Without Storage:	Not reported
Manifest Broker:	Not reported
Sub-Part P Indicator:	No

Hazardous Waste Summary:

Waste Code:	D007
Waste Description:	CHROMIUM

Handler - Owner Operator:

Owner/Operator Indicator:	Owner
Owner/Operator Name:	WANDA COMPTON
Legal Status:	Private
Date Became Current:	1976-12-15 00:00:00.
Date Ended Current:	Not reported
Owner/Operator Address:	10540 ASHDALE ST
Owner/Operator City,State,Zip:	STANTON, CA 90680
Owner/Operator Telephone:	Not reported
Owner/Operator Telephone Ext:	Not reported
Owner/Operator Fax:	Not reported
Owner/Operator Email:	Not reported

Owner/Operator Indicator:	Operator
---------------------------	----------

Map ID
Direction
Distance
Elevation

MAP FINDINGS

Site

Database(s)

EDR ID Number
EPA ID Number

MASTER MECHANICS AND MFG INC (Continued)

1009398373

Owner/Operator Name: WILLIAM WHITE
Legal Status: Private
Date Became Current: 2003-11-24 00:00:00.
Date Ended Current: Not reported
Owner/Operator Address: Not reported
Owner/Operator City,State,Zip: Not reported
Owner/Operator Telephone: Not reported
Owner/Operator Telephone Ext: Not reported
Owner/Operator Fax: Not reported
Owner/Operator Email: Not reported

Historic Generators:

Receive Date: 2006-05-24 00:00:00.0
Handler Name: MASTER MECHANICS AND MFG INC
Federal Waste Generator Description: Small Quantity Generator
State District Owner: Not reported
Large Quantity Handler of Universal Waste: No
Recognized Trader Importer: No
Recognized Trader Exporter: No
Spent Lead Acid Battery Importer: No
Spent Lead Acid Battery Exporter: No
Current Record: Yes
Non Storage Recycler Activity: Not reported
Electronic Manifest Broker: Not reported

List of NAICS Codes and Descriptions:

NAICS Code: 333514
NAICS Description: SPECIAL DIE AND TOOL, DIE SET, JIG, AND FIXTURE MANUFACTURING

Facility Has Received Notices of Violations:

Violations: No Violations Found

Evaluation Action Summary:

Evaluations: No Evaluations Found

E93 **NEWCOMP SYSTEMS INC**
10521 DALE ST
STANTON, CA 90680

< 1/8
1 ft.

HAZNET **S113107476**
HWTS **N/A**

Site 28 of 41 in cluster E

Relative:
Higher
Actual:
72 ft.

HAZNET:
Name: NEWCOMP SYSTEMS INC
Address: 10521 DALE ST
Address 2: Not reported
City,State,Zip: STANTON, CA 906800000
Contact: PAUL KAUFMAN
Telephone: 7148285244
Mailing Name: Not reported
Mailing Address: 10521 DALE ST

Year: 2001
Gepaid: CAL000212393
TSD EPA ID: NJD986610335
CA Waste Code: 181 - Other inorganic solid waste

Map ID
Direction
Distance
Elevation

MAP FINDINGS

Site

Database(s)

EDR ID Number
EPA ID Number

NEWCOMP SYSTEMS INC (Continued)

S113107476

Disposal Method: R01 - Recycler
Tons: 0.1685

Year: 2000
Gepaid: CAL000212393
TSD EPA ID: NJD986610335
CA Waste Code: 181 - Other inorganic solid waste
Disposal Method: R01 - Recycler
Tons: 0.411

Additional Info:

Year: 2000
Gen EPA ID: CAL000212393

Shipment Date: 20000405
Creation Date: 6/7/2000 0:00:00
Receipt Date: 20000418
Manifest ID: 96877390
Trans EPA ID: CAD983630773
Trans Name: Not reported
Trans 2 EPA ID: DOESNOTAPPLY
Trans 2 Name: Not reported
TSD EPA ID: NJD986610335
Trans Name: Not reported
TSD EPA ID: Not reported
TSD EPA Name: Not reported
Waste Code Description: 181 - Other inorganic solid waste Organics
RCRA Code: D008
Meth Code: R01 - Recycler
Quantity Tons: 0.411
Waste Quantity: 822
Quantity Unit: P
Additional Code 1: Not reported
Additional Code 2: Not reported
Additional Code 3: Not reported
Additional Code 4: Not reported
Additional Code 5: Not reported

Additional Info:

Year: 2001
Gen EPA ID: CAL000212393

Shipment Date: 20011015
Creation Date: 1/16/2002 0:00:00
Receipt Date: 20011029
Manifest ID: 96877549
Trans EPA ID: CAD028277036
Trans Name: Not reported
Trans 2 EPA ID: DOESNOTAPPLY
Trans 2 Name: Not reported
TSD EPA ID: NJD986610335
Trans Name: Not reported
TSD EPA ID: Not reported
TSD EPA Name: Not reported
Waste Code Description: 181 - Other inorganic solid waste Organics

Map ID
Direction
Distance
Elevation

MAP FINDINGS

Site

Database(s)

EDR ID Number
EPA ID Number

NEWCOMP SYSTEMS INC (Continued)

S113107476

RCRA Code: D008
Meth Code: R01 - Recycler
Quantity Tons: 0.1685
Waste Quantity: 337
Quantity Unit: P
Additional Code 1: Not reported
Additional Code 2: Not reported
Additional Code 3: Not reported
Additional Code 4: Not reported
Additional Code 5: Not reported

HWTS:

Name: NEWCOMP SYSTEMS INC
Address: 10521 DALE ST
Address 2: Not reported
City,State,Zip: STANTON, CA 906800000
EPA ID: CAL000212393
Inactive Date: 06/30/2001
Create Date: 03/27/2000
Last Act Date: 04/19/2002
Mailing Name: Not reported
Mailing Address: 10521 DALE ST
Mailing Address 2: Not reported
Mailing City,State,Zip: STANTON, CA 906800000
Owner Name: NEWCOMP SYSTEMS INC
Owner Address: 10521 DALE ST
Owner Address 2: Not reported
Owner City,State,Zip: STANTON, CA 906800000
Contact Name: PAUL KAUFMAN
Contact Address: --
Contact Address 2: Not reported
City,State,Zip: STANTON, CA 906800000

NAICS:

EPA ID: CAL000212393
Create Date: 2002-03-14 16:36:29.000
NAICS Code: 3341
NAICS Description: Computer and Peripheral Equipment Manufacturing
Issued EPA ID Date: 2000-03-27 00:00:00
Inactive Date: 2001-06-30 00:00:00
Facility Name: NEWCOMP SYSTEMS INC
Facility Address: 10521 DALE ST
Facility Address 2: Not reported
Facility City: STANTON
Facility County: Not reported
Facility State: CA
Facility Zip: 906800000

Map ID
Direction
Distance
Elevation

MAP FINDINGS

EDR ID Number
EPA ID Number

B94 **PRO CARE AUTOMOTIVE** **FINDS** **1024665843**
< 1/8 **8042 CERRITOS AVE UNIT C** **ECHO** **N/A**
1 ft. **STANTON, CA 90680**

Site 26 of 31 in cluster B

Relative: FINDS:
Higher Registry ID: 110070454237

Actual:
71 ft. Click Here:

Environmental Interest/Information System:

RCRAInfo is a national information system that supports the Resource Conservation and Recovery Act (RCRA) program through the tracking of events and activities related to facilities that generate, transport, and treat, store, or dispose of hazardous waste. RCRAInfo allows RCRA program staff to track the notification, permit, compliance, and corrective action activities required under RCRA.

[Click this hyperlink](#) while viewing on your computer to access additional FINDS: detail in the EDR Site Report.

ECHO:

Envid: 1024665843
Registry ID: 110070454237
DFR URL: <http://echo.epa.gov/detailed-facility-report?fid=110070454237>
Name: PRO CARE AUTOMOTIVE
Address: 8042 CERRITOS AVE UNIT C
City,State,Zip: STANTON, CA 90680

J95 **AUTOMOTIVE & PAINT SPECIALTIES** **FINDS** **1024655874**
< 1/8 **8116 MAIN STREET** **ECHO** **N/A**
1 ft. **STANTON, CA 90680**

Site 2 of 6 in cluster J

Relative: FINDS:
Higher Registry ID: 110070444262

Actual:
70 ft. Click Here:

Environmental Interest/Information System:

RCRAInfo is a national information system that supports the Resource Conservation and Recovery Act (RCRA) program through the tracking of events and activities related to facilities that generate, transport, and treat, store, or dispose of hazardous waste. RCRAInfo allows RCRA program staff to track the notification, permit, compliance, and corrective action activities required under RCRA.

[Click this hyperlink](#) while viewing on your computer to access additional FINDS: detail in the EDR Site Report.

ECHO:

Envid: 1024655874
Registry ID: 110070444262
DFR URL: <http://echo.epa.gov/detailed-facility-report?fid=110070444262>
Name: AUTOMOTIVE & PAINT SPECIALTIES
Address: 8116 MAIN STREET
City,State,Zip: STANTON, CA 90680

Map ID
Direction
Distance
Elevation

MAP FINDINGS

EDR ID Number
EPA ID Number

J96
< 1/8
1 ft.

AUTOMOTIVE & PAINT SPECIALTIES
8116 MAIN STREET
STANTON, CA 90680

HAZNET
HWTS

S113035249
N/A

Site 3 of 6 in cluster J

Relative:
Higher
Actual:
70 ft.

HAZNET:

Name: AUTOMOTIVE & PAINT SPECIALTIES
Address: 8116 MAIN STREET
Address 2: Not reported
City,State,Zip: STANTON, CA 906800000
Contact: BOB RICE
Telephone: 7148279660
Mailing Name: Not reported
Mailing Address: 8116 MAIN ST

Year: 2009
Gepaid: CAL000034941
TSD EPA ID: CAT000613976
CA Waste Code: 212 - Oxygenated solvents (acetone, butanol, ethyl acetate, etc.)
Disposal Method: H141 - Storage, Bulking, And/Or Transfer Off Site--No
Treatment/Reovery (H010-H129) Or (H131-H135)
Tons: 0.018

Year: 2007
Gepaid: CAL000034941
TSD EPA ID: CAT000613893
CA Waste Code: 212 - Oxygenated solvents (acetone, butanol, ethyl acetate, etc.)
Disposal Method: H141 - Storage, Bulking, And/Or Transfer Off Site--No
Treatment/Reovery (H010-H129) Or (H131-H135)
Tons: 0.054

Year: 2006
Gepaid: CAL000034941
TSD EPA ID: CAT000613893
CA Waste Code: 212 - Oxygenated solvents (acetone, butanol, ethyl acetate, etc.)
Disposal Method: H141 - Storage, Bulking, And/Or Transfer Off Site--No
Treatment/Reovery (H010-H129) Or (H131-H135)
Tons: 0.018

Year: 2006
Gepaid: CAL000034941
TSD EPA ID: CAT000613893
CA Waste Code: 212 - Oxygenated solvents (acetone, butanol, ethyl acetate, etc.)
Disposal Method: H01 - Transfer Station
Tons: 0.0485

Year: 2005
Gepaid: CAL000034941
TSD EPA ID: CAT000613893
CA Waste Code: 212 - Oxygenated solvents (acetone, butanol, ethyl acetate, etc.)
Disposal Method: -
Tons: 0.018

Year: 2005
Gepaid: CAL000034941
TSD EPA ID: CAT000613893
CA Waste Code: 212 - Oxygenated solvents (acetone, butanol, ethyl acetate, etc.)
Disposal Method: H01 - Transfer Station

Map ID
Direction
Distance
Elevation

MAP FINDINGS

Site

Database(s)

EDR ID Number
EPA ID Number

AUTOMOTIVE & PAINT SPECIALTIES (Continued)

S113035249

Tons:	0.036
Year:	2004
Gepaid:	CAL000034941
TSD EPA ID:	CAT000613893
CA Waste Code:	212 - Oxygenated solvents (acetone, butanol, ethyl acetate, etc.)
Disposal Method:	H01 - Transfer Station
Tons:	0.054
Year:	2003
Gepaid:	CAL000034941
TSD EPA ID:	CAT000613893
CA Waste Code:	212 - Oxygenated solvents (acetone, butanol, ethyl acetate, etc.)
Disposal Method:	H01 - Transfer Station
Tons:	0.036
Year:	2002
Gepaid:	CAL000034941
TSD EPA ID:	CAT000613893
CA Waste Code:	212 - Oxygenated solvents (acetone, butanol, ethyl acetate, etc.)
Disposal Method:	H01 - Transfer Station
Tons:	0.018
Year:	2002
Gepaid:	CAL000034941
TSD EPA ID:	CAT000613976
CA Waste Code:	212 - Oxygenated solvents (acetone, butanol, ethyl acetate, etc.)
Disposal Method:	H01 - Transfer Station
Tons:	0.036

[Click this hyperlink](#) while viewing on your computer to access
14 additional CA HAZNET: record(s) in the EDR Site Report.

Additional Info:

Year:	2007
Gen EPA ID:	CAL000034941
Shipment Date:	20071211
Creation Date:	5/6/2008 18:30:17
Receipt Date:	20071213
Manifest ID:	000653068SKS
Trans EPA ID:	TXR000050930
Trans Name:	SAFETY-KLEEN SYSTEMS INC
Trans 2 EPA ID:	Not reported
Trans 2 Name:	Not reported
TSDF EPA ID:	CAT000613893
Trans Name:	SAFETY-KLEEN SYSTEMS INC
TSDF Alt EPA ID:	Not reported
TSDF Alt Name:	Not reported
Waste Code Description:	212 - Oxygenated solvents (acetone, butanol, ethyl acetate, etc.
RCRA Code:	F005
Meth Code:	H141 - Storage, Bulking, And/Or Transfer Off Site--No Treatment/Reovery (H010-H129) Or (H131-H135)
Quantity Tons:	0.018
Waste Quantity:	36
Quantity Unit:	P

Map ID
Direction
Distance
Elevation

MAP FINDINGS

Site

Database(s)

EDR ID Number
EPA ID Number

AUTOMOTIVE & PAINT SPECIALTIES (Continued)

S113035249

Additional Code 1:	F003
Additional Code 2:	D035
Additional Code 3:	D018
Additional Code 4:	D001
Additional Code 5:	Not reported
Shipment Date:	20070510
Creation Date:	12/20/2007 18:30:21
Receipt Date:	20070518
Manifest ID:	000499684SKS
Trans EPA ID:	TXR000050930
Trans Name:	SAFETY-KLEEN SYSTEMS INC
Trans 2 EPA ID:	Not reported
Trans 2 Name:	Not reported
TSDF EPA ID:	CAT000613893
Trans Name:	SAFETY-KLEEN SYSTEMS INC
TSDF Alt EPA ID:	Not reported
TSDF Alt Name:	Not reported
Waste Code Description:	212 - Oxygenated solvents (acetone, butanol, ethyl acetate, etc.
RCRA Code:	F005
Meth Code:	H141 - Storage, Bulking, And/Or Transfer Off Site--No Treatment/Reovery (H010-H129) Or (H131-H135)
Quantity Tons:	0.018
Waste Quantity:	36
Quantity Unit:	P
Additional Code 1:	F003
Additional Code 2:	D035
Additional Code 3:	D018
Additional Code 4:	D001
Additional Code 5:	Not reported
Shipment Date:	20070216
Creation Date:	8/19/2007 18:30:14
Receipt Date:	20070219
Manifest ID:	000465270SKS
Trans EPA ID:	TXR000050930
Trans Name:	SAFETY-KLEEN SYSTEMS INC
Trans 2 EPA ID:	Not reported
Trans 2 Name:	Not reported
TSDF EPA ID:	CAT000613893
Trans Name:	SAFETY-KLEEN SYSTEMS INC 000798
TSDF Alt EPA ID:	Not reported
TSDF Alt Name:	Not reported
Waste Code Description:	212 - Oxygenated solvents (acetone, butanol, ethyl acetate, etc.
RCRA Code:	F005
Meth Code:	H141 - Storage, Bulking, And/Or Transfer Off Site--No Treatment/Reovery (H010-H129) Or (H131-H135)
Quantity Tons:	0.018
Waste Quantity:	36
Quantity Unit:	P
Additional Code 1:	F003
Additional Code 2:	D035
Additional Code 3:	D018
Additional Code 4:	D001
Additional Code 5:	Not reported

Map ID
Direction
Distance
Elevation

MAP FINDINGS

Site

Database(s)

EDR ID Number
EPA ID Number

AUTOMOTIVE & PAINT SPECIALTIES (Continued)

S113035249

Additional Info:

Year:	2000
Gen EPA ID:	CAL000034941
Shipment Date:	20000713
Creation Date:	9/11/2000 0:00:00
Receipt Date:	20000714
Manifest ID:	20188114
Trans EPA ID:	SCR000075150
Trans Name:	Not reported
Trans 2 EPA ID:	Not reported
Trans 2 Name:	Not reported
TSDF EPA ID:	CAT000613976
Trans Name:	Not reported
TSDF Alt EPA ID:	CAT000613976
TSDF Alt Name:	Not reported
Waste Code Description:	212 - Oxygenated solvents (acetone, butanol, ethyl acetate, etc.
RCRA Code:	F005
Meth Code:	H01 - Transfer Station
Quantity Tons:	0.018
Waste Quantity:	36
Quantity Unit:	P
Additional Code 1:	Not reported
Additional Code 2:	Not reported
Additional Code 3:	Not reported
Additional Code 4:	Not reported
Additional Code 5:	Not reported
Shipment Date:	20000417
Creation Date:	6/13/2000 0:00:00
Receipt Date:	20000418
Manifest ID:	99851211
Trans EPA ID:	ILD984908202
Trans Name:	Not reported
Trans 2 EPA ID:	Not reported
Trans 2 Name:	Not reported
TSDF EPA ID:	CAT000613976
Trans Name:	Not reported
TSDF Alt EPA ID:	CAT000613976
TSDF Alt Name:	Not reported
Waste Code Description:	212 - Oxygenated solvents (acetone, butanol, ethyl acetate, etc.
RCRA Code:	F005
Meth Code:	H01 - Transfer Station
Quantity Tons:	0.018
Waste Quantity:	36
Quantity Unit:	P
Additional Code 1:	Not reported
Additional Code 2:	Not reported
Additional Code 3:	Not reported
Additional Code 4:	Not reported
Additional Code 5:	Not reported
Shipment Date:	20000119
Creation Date:	3/22/2000 0:00:00
Receipt Date:	20000120
Manifest ID:	99859144
Trans EPA ID:	ILD984908202

Map ID
Direction
Distance
Elevation

MAP FINDINGS

Site

Database(s)

EDR ID Number
EPA ID Number

AUTOMOTIVE & PAINT SPECIALTIES (Continued)

S113035249

Trans Name: Not reported
Trans 2 EPA ID: Not reported
Trans 2 Name: Not reported
TSDF EPA ID: CAT000613976
Trans Name: Not reported
TSDF Alt EPA ID: CAT000613976
TSDF Alt Name: Not reported
Waste Code Description: 212 - Oxygenated solvents (acetone, butanol, ethyl acetate, etc.
RCRA Code: F005
Meth Code: H01 - Transfer Station
Quantity Tons: 0.018
Waste Quantity: 36
Quantity Unit: P
Additional Code 1: Not reported
Additional Code 2: Not reported
Additional Code 3: Not reported
Additional Code 4: Not reported
Additional Code 5: Not reported

Additional Info:

Year: 2005
Gen EPA ID: CAL000034941

Shipment Date: 20050901
Creation Date: 4/13/2006 18:47:49
Receipt Date: 20050908
Manifest ID: 23682751
Trans EPA ID: TXR000050930
Trans Name: SAFETY-KLEEN SYSTEMS INC
Trans 2 EPA ID: Not reported
Trans 2 Name: Not reported
TSDF EPA ID: CAT000613893
Trans Name: SAFETY-KLEEN SYSTEMS INC
TSDF Alt EPA ID: CAT000613893
TSDF Alt Name: Not reported
Waste Code Description: 212 - Oxygenated solvents (acetone, butanol, ethyl acetate, etc.
RCRA Code: F005
Meth Code: H01 - Transfer Station
Quantity Tons: 0.018
Waste Quantity: 36
Quantity Unit: P
Additional Code 1: Not reported
Additional Code 2: Not reported
Additional Code 3: Not reported
Additional Code 4: Not reported
Additional Code 5: Not reported

Shipment Date: 20050625
Creation Date: 9/28/2005 18:34:44
Receipt Date: Not reported
Manifest ID: 24349507
Trans EPA ID: TXR000050930
Trans Name: SAFETY-KLEEN SYSTEMS INC
Trans 2 EPA ID: Not reported
Trans 2 Name: Not reported
TSDF EPA ID: CAT000613893
Trans Name: SAFETY-KLEEN SYSTEMS INC

Map ID
Direction
Distance
Elevation

MAP FINDINGS

Site

Database(s)

EDR ID Number
EPA ID Number

AUTOMOTIVE & PAINT SPECIALTIES (Continued)

S113035249

TSDF Alt EPA ID: Not reported
TSDF Alt Name: Not reported
Waste Code Description: 212 - Oxygenated solvents (acetone, butanol, ethyl acetate, etc.
RCRA Code: F005
Meth Code: - Not reported
Quantity Tons: 0.018
Waste Quantity: 36
Quantity Unit: P
Additional Code 1: Not reported
Additional Code 2: Not reported
Additional Code 3: Not reported
Additional Code 4: Not reported
Additional Code 5: Not reported

Shipment Date: 20050623
Creation Date: 9/16/2005 18:31:41
Receipt Date: 20050702
Manifest ID: 24349507
Trans EPA ID: TXR000050930
Trans Name: SAFETY-KLEEN SYSTEMS INC
Trans 2 EPA ID: Not reported
Trans 2 Name: Not reported
TSDF EPA ID: CAT000613893
Trans Name: SAFETY-KLEEN SYSTEMS INC
TSDF Alt EPA ID: CAT000613893
TSDF Alt Name: Not reported
Waste Code Description: 212 - Oxygenated solvents (acetone, butanol, ethyl acetate, etc.
RCRA Code: F005
Meth Code: H01 - Transfer Station
Quantity Tons: 0.018
Waste Quantity: 36
Quantity Unit: P
Additional Code 1: Not reported
Additional Code 2: Not reported
Additional Code 3: Not reported
Additional Code 4: Not reported
Additional Code 5: Not reported

Additional Info:

Year: 2009
Gen EPA ID: CAL000034941

Shipment Date: 20090224
Creation Date: 6/17/2009 18:30:35
Receipt Date: 20090224
Manifest ID: 001619413SKS
Trans EPA ID: TXR000050930
Trans Name: SAFETY-KLEEN SYSTEMS INC
Trans 2 EPA ID: Not reported
Trans 2 Name: Not reported
TSDF EPA ID: CAT000613976
Trans Name: SAFETY-KLEEN SYSTEMS INC
TSDF Alt EPA ID: Not reported
TSDF Alt Name: Not reported
Waste Code Description: 212 - Oxygenated solvents (acetone, butanol, ethyl acetate, etc.
RCRA Code: F003
Meth Code: H141 - Storage, Bulking, And/Or Transfer Off Site--No

Map ID
Direction
Distance
Elevation

MAP FINDINGS

Site

Database(s)

EDR ID Number
EPA ID Number

AUTOMOTIVE & PAINT SPECIALTIES (Continued)

S113035249

Quantity Tons:	Treatment/Reovery (H010-H129) Or (H131-H135) 0.018
Waste Quantity:	36
Quantity Unit:	P
Additional Code 1:	D039
Additional Code 2:	D035
Additional Code 3:	D018
Additional Code 4:	D001
Additional Code 5:	Not reported

Additional Info:

Year:	2001
Gen EPA ID:	CAL000034941

Shipment Date:	20011011
Creation Date:	12/17/2001 0:00:00
Receipt Date:	20011012
Manifest ID:	21454277
Trans EPA ID:	SCR000075150
Trans Name:	Not reported
Trans 2 EPA ID:	Not reported
Trans 2 Name:	Not reported
TSDF EPA ID:	CAT000613976
Trans Name:	Not reported
TSDF Alt EPA ID:	Not reported
TSDF Alt Name:	Not reported
Waste Code Description:	212 - Oxygenated solvents (acetone, butanol, ethyl acetate, etc.
RCRA Code:	F005
Meth Code:	H01 - Transfer Station
Quantity Tons:	0.018
Waste Quantity:	36
Quantity Unit:	P
Additional Code 1:	Not reported
Additional Code 2:	Not reported
Additional Code 3:	Not reported
Additional Code 4:	Not reported
Additional Code 5:	Not reported

Shipment Date:	20010713
Creation Date:	10/1/2001 0:00:00
Receipt Date:	20010716
Manifest ID:	21134196
Trans EPA ID:	SCR000075150
Trans Name:	Not reported
Trans 2 EPA ID:	Not reported
Trans 2 Name:	Not reported
TSDF EPA ID:	CAT000613976
Trans Name:	Not reported
TSDF Alt EPA ID:	CAT000613976
TSDF Alt Name:	Not reported
Waste Code Description:	212 - Oxygenated solvents (acetone, butanol, ethyl acetate, etc.
RCRA Code:	F005
Meth Code:	H01 - Transfer Station
Quantity Tons:	0.018
Waste Quantity:	36
Quantity Unit:	P
Additional Code 1:	Not reported

Map ID
Direction
Distance
Elevation

MAP FINDINGS

Site

Database(s)

EDR ID Number
EPA ID Number

AUTOMOTIVE & PAINT SPECIALTIES (Continued)

S113035249

Additional Code 2:	Not reported
Additional Code 3:	Not reported
Additional Code 4:	Not reported
Additional Code 5:	Not reported
Shipment Date:	20010111
Creation Date:	3/22/2001 0:00:00
Receipt Date:	20010112
Manifest ID:	20392956
Trans EPA ID:	SCR000075150
Trans Name:	Not reported
Trans 2 EPA ID:	Not reported
Trans 2 Name:	Not reported
TSDf EPA ID:	CAT000613976
Trans Name:	Not reported
TSDf Alt EPA ID:	CAT000613976
TSDf Alt Name:	Not reported
Waste Code Description:	212 - Oxygenated solvents (acetone, butanol, ethyl acetate, etc.
RCRA Code:	F005
Meth Code:	H01 - Transfer Station
Quantity Tons:	0.018
Waste Quantity:	36
Quantity Unit:	P
Additional Code 1:	Not reported
Additional Code 2:	Not reported
Additional Code 3:	Not reported
Additional Code 4:	Not reported
Additional Code 5:	Not reported

Additional Info:

Year:	1993
Gen EPA ID:	CAL000034941

Shipment Date:	19930910
Creation Date:	9/12/1995 0:00:00
Receipt Date:	Not reported
Manifest ID:	93036124
Trans EPA ID:	ILD984908202
Trans Name:	Not reported
Trans 2 EPA ID:	Not reported
Trans 2 Name:	Not reported
TSDf EPA ID:	CAT000613976
Trans Name:	Not reported
TSDf Alt EPA ID:	Not reported
TSDf Alt Name:	Not reported
Waste Code Description:	212 - Oxygenated solvents (acetone, butanol, ethyl acetate, etc.
RCRA Code:	F005
Meth Code:	- Not reported
Quantity Tons:	0.0135
Waste Quantity:	27
Quantity Unit:	P
Additional Code 1:	Not reported
Additional Code 2:	Not reported
Additional Code 3:	Not reported
Additional Code 4:	Not reported
Additional Code 5:	Not reported

Map ID
Direction
Distance
Elevation

MAP FINDINGS

Site

Database(s)

EDR ID Number
EPA ID Number

AUTOMOTIVE & PAINT SPECIALTIES (Continued)

S113035249

Additional Info:

Year: 1999
Gen EPA ID: CAL000034941

Shipment Date: 19990510
Creation Date: 7/7/1999 0:00:00
Receipt Date: 19990511
Manifest ID: 98809735
Trans EPA ID: ILD984908202
Trans Name: Not reported
Trans 2 EPA ID: Not reported
Trans 2 Name: Not reported
TSDF EPA ID: CAT000613976
Trans Name: Not reported
TSDF Alt EPA ID: CAT000613976
TSDF Alt Name: Not reported
Waste Code Description: 212 - Oxygenated solvents (acetone, butanol, ethyl acetate, etc.
RCRA Code: F005
Meth Code: H01 - Transfer Station
Quantity Tons: 0.018
Waste Quantity: 36
Quantity Unit: P
Additional Code 1: Not reported
Additional Code 2: Not reported
Additional Code 3: Not reported
Additional Code 4: Not reported
Additional Code 5: Not reported

Shipment Date: 19990225
Creation Date: 5/17/1999 0:00:00
Receipt Date: 19990226
Manifest ID: 98700455
Trans EPA ID: ILD984908202
Trans Name: Not reported
Trans 2 EPA ID: Not reported
Trans 2 Name: Not reported
TSDF EPA ID: CAT000613976
Trans Name: Not reported
TSDF Alt EPA ID: CAT000613976
TSDF Alt Name: Not reported
Waste Code Description: 212 - Oxygenated solvents (acetone, butanol, ethyl acetate, etc.
RCRA Code: F005
Meth Code: H01 - Transfer Station
Quantity Tons: 0.018
Waste Quantity: 36
Quantity Unit: P
Additional Code 1: Not reported
Additional Code 2: Not reported
Additional Code 3: Not reported
Additional Code 4: Not reported
Additional Code 5: Not reported

Additional Info:

Year: 2004
Gen EPA ID: CAL000034941

Map ID
Direction
Distance
Elevation

MAP FINDINGS

Site

Database(s)

EDR ID Number
EPA ID Number

AUTOMOTIVE & PAINT SPECIALTIES (Continued)

S113035249

Shipment Date: 20041006
Creation Date: 12/21/2004 18:30:50
Receipt Date: 20041011
Manifest ID: 23716318
Trans EPA ID: TXR000050930
Trans Name: SAFETY-KLEEN SYSTEMS INC
Trans 2 EPA ID: Not reported
Trans 2 Name: Not reported
TSDF EPA ID: CAT000613893
Trans Name: SAFETY-KLEEN SYSTEMS INC
TSDF Alt EPA ID: CAT000613893
TSDF Alt Name: Not reported
Waste Code Description: 212 - Oxygenated solvents (acetone, butanol, ethyl acetate, etc.
RCRA Code: F005
Meth Code: H01 - Transfer Station
Quantity Tons: 0.018
Waste Quantity: 36
Quantity Unit: P
Additional Code 1: Not reported
Additional Code 2: Not reported
Additional Code 3: Not reported
Additional Code 4: Not reported
Additional Code 5: Not reported

Shipment Date: 20040707
Creation Date: 11/1/2004 9:00:46
Receipt Date: 20040715
Manifest ID: 23513318
Trans EPA ID: TXR000050930
Trans Name: SAFETY-KLEEN SYSTEMS INC
Trans 2 EPA ID: Not reported
Trans 2 Name: Not reported
TSDF EPA ID: CAT000613893
Trans Name: SAFETY-KLEEN SYSTEMS INC
TSDF Alt EPA ID: CAT000613893
TSDF Alt Name: Not reported
Waste Code Description: 212 - Oxygenated solvents (acetone, butanol, ethyl acetate, etc.
RCRA Code: F005
Meth Code: H01 - Transfer Station
Quantity Tons: 0.018
Waste Quantity: 36
Quantity Unit: P
Additional Code 1: Not reported
Additional Code 2: Not reported
Additional Code 3: Not reported
Additional Code 4: Not reported
Additional Code 5: Not reported

Shipment Date: 20040406
Creation Date: 10/14/2004 7:35:58
Receipt Date: 20040412
Manifest ID: 23473281
Trans EPA ID: TXR000050930
Trans Name: SAFETY-KLEEN SYSTEMS INC
Trans 2 EPA ID: Not reported
Trans 2 Name: Not reported
TSDF EPA ID: CAT000613893

Map ID
Direction
Distance
Elevation

MAP FINDINGS

Site

Database(s)

EDR ID Number
EPA ID Number

AUTOMOTIVE & PAINT SPECIALTIES (Continued)

S113035249

Trans Name: SAFETY-KLEEN SYSTEMS INC
TSDF Alt EPA ID: CAT000613893
TSDF Alt Name: Not reported
Waste Code Description: 212 - Oxygenated solvents (acetone, butanol, ethyl acetate, etc.
RCRA Code: F005
Meth Code: H01 - Transfer Station
Quantity Tons: 0.018
Waste Quantity: 36
Quantity Unit: P
Additional Code 1: Not reported
Additional Code 2: Not reported
Additional Code 3: Not reported
Additional Code 4: Not reported
Additional Code 5: Not reported

Additional Info:

Year: 1995
Gen EPA ID: CAL000034941

Shipment Date: 19951130
Creation Date: 7/26/1996 0:00:00
Receipt Date: 19951204
Manifest ID: 95814426
Trans EPA ID: ILD984908202
Trans Name: Not reported
Trans 2 EPA ID: Not reported
Trans 2 Name: Not reported
TSDF EPA ID: CAT000613976
Trans Name: Not reported
TSDF Alt EPA ID: Not reported
TSDF Alt Name: Not reported
Waste Code Description: 212 - Oxygenated solvents (acetone, butanol, ethyl acetate, etc.
RCRA Code: F005
Meth Code: H01 - Transfer Station
Quantity Tons: 0.018
Waste Quantity: 36
Quantity Unit: P
Additional Code 1: Not reported
Additional Code 2: Not reported
Additional Code 3: Not reported
Additional Code 4: Not reported
Additional Code 5: Not reported

Shipment Date: 19950609
Creation Date: 4/2/1996 0:00:00
Receipt Date: 19950614
Manifest ID: 95417332
Trans EPA ID: ILD984908202
Trans Name: Not reported
Trans 2 EPA ID: Not reported
Trans 2 Name: Not reported
TSDF EPA ID: CAT000613976
Trans Name: Not reported
TSDF Alt EPA ID: CAT000613976
TSDF Alt Name: Not reported
Waste Code Description: 212 - Oxygenated solvents (acetone, butanol, ethyl acetate, etc.
RCRA Code: F005

Map ID
Direction
Distance
Elevation

MAP FINDINGS

Site

Database(s)

EDR ID Number
EPA ID Number

AUTOMOTIVE & PAINT SPECIALTIES (Continued)

S113035249

Meth Code: H01 - Transfer Station
Quantity Tons: 0.036
Waste Quantity: 72
Quantity Unit: P
Additional Code 1: Not reported
Additional Code 2: Not reported
Additional Code 3: Not reported
Additional Code 4: Not reported
Additional Code 5: Not reported

Additional Info:

Year: 1998
Gen EPA ID: CAL000034941

Shipment Date: 19981215
Creation Date: 2/26/1999 0:00:00
Receipt Date: 19981216
Manifest ID: 98448931
Trans EPA ID: ILD984908202
Trans Name: Not reported
Trans 2 EPA ID: Not reported
Trans 2 Name: Not reported
TSDF EPA ID: CAT000613976
Trans Name: Not reported
TSDF Alt EPA ID: CAT000613976
TSDF Alt Name: Not reported
Waste Code Description: 212 - Oxygenated solvents (acetone, butanol, ethyl acetate, etc.
RCRA Code: F005
Meth Code: H01 - Transfer Station
Quantity Tons: 0.018
Waste Quantity: 36
Quantity Unit: P
Additional Code 1: Not reported
Additional Code 2: Not reported
Additional Code 3: Not reported
Additional Code 4: Not reported
Additional Code 5: Not reported

Additional Info:

Year: 1996
Gen EPA ID: CAL000034941

Shipment Date: 19960806
Creation Date: 5/30/1997 0:00:00
Receipt Date: 19960806
Manifest ID: 96494080
Trans EPA ID: ILD984908202
Trans Name: Not reported
Trans 2 EPA ID: Not reported
Trans 2 Name: Not reported
TSDF EPA ID: CAT000613976
Trans Name: Not reported
TSDF Alt EPA ID: Not reported
TSDF Alt Name: Not reported
Waste Code Description: 212 - Oxygenated solvents (acetone, butanol, ethyl acetate, etc.
RCRA Code: F005

Map ID
Direction
Distance
Elevation

MAP FINDINGS

Site

Database(s)

EDR ID Number
EPA ID Number

AUTOMOTIVE & PAINT SPECIALTIES (Continued)

S113035249

Meth Code: H01 - Transfer Station
Quantity Tons: 0.054
Waste Quantity: 108
Quantity Unit: P
Additional Code 1: Not reported
Additional Code 2: Not reported
Additional Code 3: Not reported
Additional Code 4: Not reported
Additional Code 5: Not reported

Additional Info:

Year: 1997
Gen EPA ID: CAL000034941

Shipment Date: 19971002
Creation Date: 7/23/1998 0:00:00
Receipt Date: 19971003
Manifest ID: 96855973
Trans EPA ID: ILD984908202
Trans Name: Not reported
Trans 2 EPA ID: Not reported
Trans 2 Name: Not reported
TSDF EPA ID: CAT000613976
Trans Name: Not reported
TSDF Alt EPA ID: CAT000613976
TSDF Alt Name: Not reported
Waste Code Description: 212 - Oxygenated solvents (acetone, butanol, ethyl acetate, etc.
RCRA Code: F005
Meth Code: H01 - Transfer Station
Quantity Tons: 0.0175
Waste Quantity: 35
Quantity Unit: P
Additional Code 1: Not reported
Additional Code 2: Not reported
Additional Code 3: Not reported
Additional Code 4: Not reported
Additional Code 5: Not reported

Shipment Date: 19970103
Creation Date: 5/20/1997 0:00:00
Receipt Date: 19970103
Manifest ID: 96440700
Trans EPA ID: ILD984908202
Trans Name: Not reported
Trans 2 EPA ID: Not reported
Trans 2 Name: Not reported
TSDF EPA ID: CAT000613976
Trans Name: Not reported
TSDF Alt EPA ID: Not reported
TSDF Alt Name: Not reported
Waste Code Description: 212 - Oxygenated solvents (acetone, butanol, ethyl acetate, etc.
RCRA Code: F005
Meth Code: H01 - Transfer Station
Quantity Tons: 0.018
Waste Quantity: 36
Quantity Unit: P
Additional Code 1: Not reported

Map ID
Direction
Distance
Elevation

MAP FINDINGS

Site

Database(s)

EDR ID Number
EPA ID Number

AUTOMOTIVE & PAINT SPECIALTIES (Continued)

S113035249

Additional Code 2: Not reported
Additional Code 3: Not reported
Additional Code 4: Not reported
Additional Code 5: Not reported

Additional Info:

Year: 1994
Gen EPA ID: CAL000034941

Shipment Date: 19941006
Creation Date: 3/26/1996 0:00:00
Receipt Date: 19941006
Manifest ID: 93794896
Trans EPA ID: ILD984908202
Trans Name: Not reported
Trans 2 EPA ID: Not reported
Trans 2 Name: Not reported
TSDF EPA ID: CAT000613976
Trans Name: Not reported
TSDF Alt EPA ID: CAT000613976
TSDF Alt Name: Not reported
Waste Code Description: 212 - Oxygenated solvents (acetone, butanol, ethyl acetate, etc.
RCRA Code: F005
Meth Code: H01 - Transfer Station
Quantity Tons: 0.018
Waste Quantity: 36
Quantity Unit: P
Additional Code 1: Not reported
Additional Code 2: Not reported
Additional Code 3: Not reported
Additional Code 4: Not reported
Additional Code 5: Not reported

Shipment Date: 19940812
Creation Date: 10/17/1995 0:00:00
Receipt Date: 19940812
Manifest ID: 93679524
Trans EPA ID: ILD984908202
Trans Name: Not reported
Trans 2 EPA ID: Not reported
Trans 2 Name: Not reported
TSDF EPA ID: CAT000613976
Trans Name: Not reported
TSDF Alt EPA ID: Not reported
TSDF Alt Name: Not reported
Waste Code Description: 212 - Oxygenated solvents (acetone, butanol, ethyl acetate, etc.
RCRA Code: F005
Meth Code: H01 - Transfer Station
Quantity Tons: 0.018
Waste Quantity: 36
Quantity Unit: P
Additional Code 1: Not reported
Additional Code 2: Not reported
Additional Code 3: Not reported
Additional Code 4: Not reported
Additional Code 5: Not reported

Map ID
Direction
Distance
Elevation

MAP FINDINGS

Site

Database(s)

EDR ID Number
EPA ID Number

AUTOMOTIVE & PAINT SPECIALTIES (Continued)

S113035249

Shipment Date: 19940616
Creation Date: 3/26/1996 0:00:00
Receipt Date: 19940616
Manifest ID: 93667772
Trans EPA ID: ILD984908202
Trans Name: Not reported
Trans 2 EPA ID: Not reported
Trans 2 Name: Not reported
TSDF EPA ID: CAT000613976
Trans Name: Not reported
TSDF Alt EPA ID: CAT000613976
TSDF Alt Name: Not reported
Waste Code Description: 212 - Oxygenated solvents (acetone, butanol, ethyl acetate, etc.
RCRA Code: F005
Meth Code: H01 - Transfer Station
Quantity Tons: 0.018
Waste Quantity: 36
Quantity Unit: P
Additional Code 1: Not reported
Additional Code 2: Not reported
Additional Code 3: Not reported
Additional Code 4: Not reported
Additional Code 5: Not reported

Shipment Date: 19940512
Creation Date: 3/26/1996 0:00:00
Receipt Date: 19940512
Manifest ID: 93422599
Trans EPA ID: ILD984908202
Trans Name: Not reported
Trans 2 EPA ID: Not reported
Trans 2 Name: Not reported
TSDF EPA ID: CAT000613976
Trans Name: Not reported
TSDF Alt EPA ID: CAT000613976
TSDF Alt Name: Not reported
Waste Code Description: 212 - Oxygenated solvents (acetone, butanol, ethyl acetate, etc.
RCRA Code: F005
Meth Code: H01 - Transfer Station
Quantity Tons: 0.0135
Waste Quantity: 27
Quantity Unit: P
Additional Code 1: Not reported
Additional Code 2: Not reported
Additional Code 3: Not reported
Additional Code 4: Not reported
Additional Code 5: Not reported

Shipment Date: 19940127
Creation Date: 10/19/1995 0:00:00
Receipt Date: Not reported
Manifest ID: 92189621
Trans EPA ID: ILD051060408
Trans Name: Not reported
Trans 2 EPA ID: Not reported
Trans 2 Name: Not reported
TSDF EPA ID: CAT000613893

Map ID
Direction
Distance
Elevation

MAP FINDINGS

Site

Database(s)

EDR ID Number
EPA ID Number

AUTOMOTIVE & PAINT SPECIALTIES (Continued)

S113035249

Trans Name: Not reported
TSDF Alt EPA ID: Not reported
TSDF Alt Name: Not reported
Waste Code Description: 212 - Oxygenated solvents (acetone, butanol, ethyl acetate, etc.
RCRA Code: F005
Meth Code: - Not reported
Quantity Tons: 0.0135
Waste Quantity: 27
Quantity Unit: P
Additional Code 1: Not reported
Additional Code 2: Not reported
Additional Code 3: Not reported
Additional Code 4: Not reported
Additional Code 5: Not reported

Additional Info:

Year: 2006
Gen EPA ID: CAL000034941

Shipment Date: 20061012
Creation Date: 4/19/2007 18:30:43
Receipt Date: 20061024
Manifest ID: 000958217JJK
Trans EPA ID: TXR000050930
Trans Name: SAFETY-KLEEN SYSTEMS INC
Trans 2 EPA ID: Not reported
Trans 2 Name: Not reported
TSDF EPA ID: CAT000613893
Trans Name: SAFETY-KLEEN SYSTEMS INC 000798
TSDF Alt EPA ID: Not reported
TSDF Alt Name: Not reported
Waste Code Description: 212 - Oxygenated solvents (acetone, butanol, ethyl acetate, etc.
RCRA Code: F005
Meth Code: H141 - Storage, Bulking, And/Or Transfer Off Site--No Treatment/Reovery (H010-H129) Or (H131-H135)
Quantity Tons: 0.018
Waste Quantity: 36
Quantity Unit: P
Additional Code 1: F003
Additional Code 2: D035
Additional Code 3: D018
Additional Code 4: D001
Additional Code 5: Not reported

Shipment Date: 20060725
Creation Date: 9/22/2006 18:33:30
Receipt Date: 20060807
Manifest ID: 25036296
Trans EPA ID: TXR000050930
Trans Name: SAFETY KLEEN SYSTEMS INC
Trans 2 EPA ID: Not reported
Trans 2 Name: Not reported
TSDF EPA ID: CAT000613893
Trans Name: SAFETY KLEEN SYSTEMS INC
TSDF Alt EPA ID: CAT000613893
TSDF Alt Name: Not reported
Waste Code Description: 212 - Oxygenated solvents (acetone, butanol, ethyl acetate, etc.

Map ID
Direction
Distance
Elevation

MAP FINDINGS

Site

Database(s)

EDR ID Number
EPA ID Number

AUTOMOTIVE & PAINT SPECIALTIES (Continued)

S113035249

RCRA Code:	F005
Meth Code:	H01 - Transfer Station
Quantity Tons:	0.0125
Waste Quantity:	25
Quantity Unit:	P
Additional Code 1:	Not reported
Additional Code 2:	Not reported
Additional Code 3:	Not reported
Additional Code 4:	Not reported
Additional Code 5:	Not reported
Shipment Date:	20060421
Creation Date:	8/4/2006 18:31:20
Receipt Date:	20060502
Manifest ID:	25013813
Trans EPA ID:	TXR000050930
Trans Name:	SAFETY KLEEN SYSTEMS INC
Trans 2 EPA ID:	Not reported
Trans 2 Name:	Not reported
TSD EPA ID:	CAT000613893
Trans Name:	SAFETY KLEEN SYSTEMS INC
TSD EPA ID:	CAT000613893
TSD Name:	Not reported
Waste Code Description:	212 - Oxygenated solvents (acetone, butanol, ethyl acetate, etc.
RCRA Code:	F005
Meth Code:	H01 - Transfer Station
Quantity Tons:	0.018
Waste Quantity:	36
Quantity Unit:	P
Additional Code 1:	Not reported
Additional Code 2:	Not reported
Additional Code 3:	Not reported
Additional Code 4:	Not reported
Additional Code 5:	Not reported
Shipment Date:	20060105
Creation Date:	6/22/2006 18:32:03
Receipt Date:	20060111
Manifest ID:	24727865
Trans EPA ID:	TXR000050930
Trans Name:	SAFETY-KLEEN SYSTEMS INC
Trans 2 EPA ID:	Not reported
Trans 2 Name:	Not reported
TSD EPA ID:	CAT000613893
Trans Name:	SAFETY-KLEEN SYSTEMS INC
TSD EPA ID:	CAT000613893
TSD Name:	Not reported
Waste Code Description:	212 - Oxygenated solvents (acetone, butanol, ethyl acetate, etc.
RCRA Code:	F005
Meth Code:	H01 - Transfer Station
Quantity Tons:	0.018
Waste Quantity:	36
Quantity Unit:	P
Additional Code 1:	Not reported
Additional Code 2:	Not reported
Additional Code 3:	Not reported
Additional Code 4:	Not reported

Map ID
Direction
Distance
Elevation

MAP FINDINGS

Site

Database(s)

EDR ID Number
EPA ID Number

AUTOMOTIVE & PAINT SPECIALTIES (Continued)

S113035249

Additional Code 5: Not reported

Additional Info:

Year: 2003
Gen EPA ID: CAL000034941

Shipment Date: 20030424
Creation Date: 7/13/2003 18:31:11
Receipt Date: 20030430
Manifest ID: 22444738
Trans EPA ID: TXR000050930
Trans Name: Not reported
Trans 2 EPA ID: Not reported
Trans 2 Name: Not reported
TSDf EPA ID: CAT000613893
Trans Name: Not reported
TSDf Alt EPA ID: CAT000613893
TSDf Alt Name: Not reported
Waste Code Description: 212 - Oxygenated solvents (acetone, butanol, ethyl acetate, etc.
RCRA Code: F005
Meth Code: H01 - Transfer Station
Quantity Tons: 0.018
Waste Quantity: 36
Quantity Unit: P
Additional Code 1: Not reported
Additional Code 2: Not reported
Additional Code 3: Not reported
Additional Code 4: Not reported
Additional Code 5: Not reported

Shipment Date: 20030102
Creation Date: 3/31/2003 18:31:15
Receipt Date: 20030107
Manifest ID: 22201028
Trans EPA ID: SCR000075150
Trans Name: Not reported
Trans 2 EPA ID: Not reported
Trans 2 Name: Not reported
TSDf EPA ID: CAT000613893
Trans Name: Not reported
TSDf Alt EPA ID: Not reported
TSDf Alt Name: Not reported
Waste Code Description: 212 - Oxygenated solvents (acetone, butanol, ethyl acetate, etc.
RCRA Code: F005
Meth Code: H01 - Transfer Station
Quantity Tons: 0.018
Waste Quantity: 36
Quantity Unit: P
Additional Code 1: Not reported
Additional Code 2: Not reported
Additional Code 3: Not reported
Additional Code 4: Not reported
Additional Code 5: Not reported

Additional Info:

Year: 2002

Map ID
Direction
Distance
Elevation

MAP FINDINGS

Site

Database(s)

EDR ID Number
EPA ID Number

AUTOMOTIVE & PAINT SPECIALTIES (Continued)

S113035249

Gen EPA ID:	CAL000034941
Shipment Date:	20021002
Creation Date:	2/11/2003 18:31:24
Receipt Date:	20021008
Manifest ID:	21906798
Trans EPA ID:	SCR000075150
Trans Name:	Not reported
Trans 2 EPA ID:	Not reported
Trans 2 Name:	Not reported
TSDf EPA ID:	CAT000613893
Trans Name:	Not reported
TSDf Alt EPA ID:	Not reported
TSDf Alt Name:	Not reported
Waste Code Description:	212 - Oxygenated solvents (acetone, butanol, ethyl acetate, etc.
RCRA Code:	F005
Meth Code:	H01 - Transfer Station
Quantity Tons:	0.018
Waste Quantity:	36
Quantity Unit:	P
Additional Code 1:	Not reported
Additional Code 2:	Not reported
Additional Code 3:	Not reported
Additional Code 4:	Not reported
Additional Code 5:	Not reported
Shipment Date:	20020708
Creation Date:	8/29/2002 18:31:58
Receipt Date:	20020709
Manifest ID:	21738185
Trans EPA ID:	SCR000075150
Trans Name:	Not reported
Trans 2 EPA ID:	Not reported
Trans 2 Name:	Not reported
TSDf EPA ID:	CAT000613976
Trans Name:	Not reported
TSDf Alt EPA ID:	Not reported
TSDf Alt Name:	Not reported
Waste Code Description:	212 - Oxygenated solvents (acetone, butanol, ethyl acetate, etc.
RCRA Code:	F005
Meth Code:	H01 - Transfer Station
Quantity Tons:	0.018
Waste Quantity:	36
Quantity Unit:	P
Additional Code 1:	Not reported
Additional Code 2:	Not reported
Additional Code 3:	Not reported
Additional Code 4:	Not reported
Additional Code 5:	Not reported
Shipment Date:	20020422
Creation Date:	1/8/2003 18:32:09
Receipt Date:	20020423
Manifest ID:	21584990
Trans EPA ID:	SCR000075150
Trans Name:	Not reported
Trans 2 EPA ID:	Not reported

Map ID
Direction
Distance
Elevation

MAP FINDINGS

Site

Database(s)

EDR ID Number
EPA ID Number

AUTOMOTIVE & PAINT SPECIALTIES (Continued)

S113035249

Trans 2 Name: Not reported
TSDF EPA ID: CAT000613976
Trans Name: Not reported
TSDF Alt EPA ID: Not reported
TSDF Alt Name: Not reported
Waste Code Description: 212 - Oxygenated solvents (acetone, butanol, ethyl acetate, etc.
RCRA Code: F005
Meth Code: H01 - Transfer Station
Quantity Tons: Not reported
Waste Quantity: 45
Quantity Unit: Not reported
Additional Code 1: Not reported
Additional Code 2: Not reported
Additional Code 3: Not reported
Additional Code 4: Not reported
Additional Code 5: Not reported

Shipment Date: 20020422
Creation Date: 1/8/2003 18:32:09
Receipt Date: 20020423
Manifest ID: 21584990
Trans EPA ID: SCR000075150
Trans Name: Not reported
Trans 2 EPA ID: Not reported
Trans 2 Name: Not reported
TSDF EPA ID: CAT000613976
Trans Name: Not reported
TSDF Alt EPA ID: Not reported
TSDF Alt Name: Not reported
Waste Code Description: 212 - Oxygenated solvents (acetone, butanol, ethyl acetate, etc.
RCRA Code: F005
Meth Code: H01 - Transfer Station
Quantity Tons: 0.018
Waste Quantity: 36
Quantity Unit: P
Additional Code 1: Not reported
Additional Code 2: Not reported
Additional Code 3: Not reported
Additional Code 4: Not reported
Additional Code 5: Not reported

HWTS:

Name: AUTOMOTIVE & PAINT SPECIALTIES
Address: 8116 MAIN STREET
Address 2: Not reported
City,State,Zip: STANTON, CA 906800000
EPA ID: CAL000034941
Inactive Date: 06/30/2020
Create Date: 07/05/1990
Last Act Date: 01/04/2021
Mailing Name: Not reported
Mailing Address: 8116 MAIN ST
Mailing Address 2: Not reported
Mailing City,State,Zip: STANTON, CA 906800000
Owner Name: BOB RICE
Owner Address: 8116 MAIN ST
Owner Address 2: Not reported

Map ID
Direction
Distance
Elevation

MAP FINDINGS

Site

Database(s)

EDR ID Number
EPA ID Number

AUTOMOTIVE & PAINT SPECIALTIES (Continued)

S113035249

Owner City,State,Zip: STANTON, CA 906800000
Contact Name: BOB RICE
Contact Address: 8116 MAIN ST
Contact Address 2: Not reported
City,State,Zip: STANTON, CA 90680
NAICS:
EPA ID: CAL000034941
Create Date: 2002-03-14 16:36:27.000
NAICS Code: 811111
NAICS Description: General Automotive Repair
Issued EPA ID Date: 1990-07-05 00:00:00
Inactive Date: 2020-06-30 00:00:00
Facility Name: AUTOMOTIVE & PAINT SPECIALTIES
Facility Address: 8116 MAIN STREET
Facility Address 2: Not reported
Facility City: STANTON
Facility County: Not reported
Facility State: CA
Facility Zip: 906800000

J97

**AUTOMOTIVE & PAINT SPECIALTIES
8116 MAIN STREET
STANTON, CA 90680**

RCRA NonGen / NLR

**1024787607
CAL000034941**

**< 1/8
1 ft.**

Site 4 of 6 in cluster J

**Relative:
Higher**

RCRA NonGen / NLR:

**Actual:
70 ft.**

Date Form Received by Agency: 1990-07-05 00:00:00.0
Handler Name: AUTOMOTIVE & PAINT SPECIALTIES
Handler Address: 8116 MAIN STREET
Handler City,State,Zip: STANTON, CA 90680-0000
EPA ID: CAL000034941
Contact Name: BOB RICE
Contact Address: 8116 MAIN ST
Contact City,State,Zip: STANTON, CA 90680
Contact Telephone: 714-827-9660
Contact Fax: 000-000-0000
Contact Email: BOBRICE.APS@GMAIL.COM
Contact Title: Not reported
EPA Region: 09
Land Type: Not reported
Federal Waste Generator Description: Not a generator, verified
Non-Notifier: Not reported
Biennial Report Cycle: Not reported
Accessibility: Not reported
Active Site Indicator: Handler Activities
State District Owner: Not reported
State District: Not reported
Mailing Address: 8116 MAIN ST
Mailing City,State,Zip: STANTON, CA 90680-0000
Owner Name: BOB RICE
Owner Type: Other
Operator Name: BOB RICE
Operator Type: Other
Short-Term Generator Activity: No
Importer Activity: No

Map ID
Direction
Distance
Elevation

MAP FINDINGS

Site

Database(s)

EDR ID Number
EPA ID Number

AUTOMOTIVE & PAINT SPECIALTIES (Continued)

1024787607

Mixed Waste Generator:	No
Transporter Activity:	No
Transfer Facility Activity:	No
Recycler Activity with Storage:	No
Small Quantity On-Site Burner Exemption:	No
Smelting Melting and Refining Furnace Exemption:	No
Underground Injection Control:	No
Off-Site Waste Receipt:	No
Universal Waste Indicator:	Yes
Universal Waste Destination Facility:	Yes
Federal Universal Waste:	No
Active Site Fed-Reg Treatment Storage and Disposal Facility:	Not reported
Active Site Converter Treatment storage and Disposal Facility:	Not reported
Active Site State-Reg Treatment Storage and Disposal Facility:	Not reported
Active Site State-Reg Handler:	---
Federal Facility Indicator:	Not reported
Hazardous Secondary Material Indicator:	N
Sub-Part K Indicator:	Not reported
Commercial TSD Indicator:	No
Treatment Storage and Disposal Type:	Not reported
2018 GPRA Permit Baseline:	Not on the Baseline
2018 GPRA Renewals Baseline:	Not on the Baseline
Permit Renewals Workload Universe:	Not reported
Permit Workload Universe:	Not reported
Permit Progress Universe:	Not reported
Post-Closure Workload Universe:	Not reported
Closure Workload Universe:	Not reported
202 GPRA Corrective Action Baseline:	No
Corrective Action Workload Universe:	No
Subject to Corrective Action Universe:	No
Non-TSDFs Where RCRA CA has Been Imposed Universe:	No
TSDFs Potentially Subject to CA Under 3004 (u)/(v) Universe:	No
TSDFs Only Subject to CA under Discretionary Auth Universe:	No
Corrective Action Priority Ranking:	No NCAPS ranking
Environmental Control Indicator:	No
Institutional Control Indicator:	No
Human Exposure Controls Indicator:	N/A
Groundwater Controls Indicator:	N/A
Operating TSDF Universe:	Not reported
Full Enforcement Universe:	Not reported
Significant Non-Complier Universe:	No
Unaddressed Significant Non-Complier Universe:	No
Addressed Significant Non-Complier Universe:	No
Significant Non-Complier With a Compliance Schedule Universe:	No
Financial Assurance Required:	Not reported
Handler Date of Last Change:	2018-09-05 15:41:22.0
Recognized Trader-Importer:	No
Recognized Trader-Exporter:	No
Importer of Spent Lead Acid Batteries:	No
Exporter of Spent Lead Acid Batteries:	No
Recycler Activity Without Storage:	No
Manifest Broker:	No
Sub-Part P Indicator:	No

Handler - Owner Operator:

Owner/Operator Indicator:

Owner

Map ID
Direction
Distance
Elevation

MAP FINDINGS

Site

Database(s)

EDR ID Number
EPA ID Number

AUTOMOTIVE & PAINT SPECIALTIES (Continued)

1024787607

Owner/Operator Name: BOB RICE
Legal Status: Other
Date Became Current: Not reported
Date Ended Current: Not reported
Owner/Operator Address: 8116 MAIN ST
Owner/Operator City,State,Zip: STANTON, CA 90680-0000
Owner/Operator Telephone: 714-827-9660
Owner/Operator Telephone Ext: Not reported
Owner/Operator Fax: Not reported
Owner/Operator Email: Not reported

Owner/Operator Indicator: Operator
Owner/Operator Name: BOB RICE
Legal Status: Other
Date Became Current: Not reported
Date Ended Current: Not reported
Owner/Operator Address: 8116 MAIN ST
Owner/Operator City,State,Zip: STANTON, CA 90680
Owner/Operator Telephone: 714-827-9660
Owner/Operator Telephone Ext: Not reported
Owner/Operator Fax: Not reported
Owner/Operator Email: Not reported

Historic Generators:

Receive Date: 1990-07-05 00:00:00.0
Handler Name: AUTOMOTIVE & PAINT SPECIALTIES
Federal Waste Generator Description: Not a generator, verified
State District Owner: Not reported
Large Quantity Handler of Universal Waste: No
Recognized Trader Importer: No
Recognized Trader Exporter: No
Spent Lead Acid Battery Importer: No
Spent Lead Acid Battery Exporter: No
Current Record: Yes
Non Storage Recycler Activity: Not reported
Electronic Manifest Broker: Not reported

List of NAICS Codes and Descriptions:

NAICS Code: 811111
NAICS Description: GENERAL AUTOMOTIVE REPAIR

Facility Has Received Notices of Violations:

Violations: No Violations Found

Evaluation Action Summary:

Evaluations: No Evaluations Found

Map ID
Direction
Distance
Elevation

MAP FINDINGS

Site

Database(s)

EDR ID Number
EPA ID Number

I98
EXPRESS SCREEN PRESS
7940 MAIN ST
STANTON, CA 90680
< 1/8
1 ft.

HAZNET
HWTS
S113064050
N/A

Site 6 of 28 in cluster I

Relative:
Higher
Actual:
69 ft.

HAZNET:

Name: EXPRESS SCREEN PRESS
Address: 7940 MAIN ST
Address 2: Not reported
City,State,Zip: STANTON, CA 906800000
Contact: MICHAEL WOOLBRIGHT
Telephone: 7148288008
Mailing Name: Not reported
Mailing Address: 7940 MAIN ST

Year: 2012
Gepaid: CAL000112570
TSD EPA ID: CAD099452708
CA Waste Code: 133 - Aqueous solution with total organic residues 10 percent or more
Disposal Method: H039 - Other Recovery Of Reclamation For Reuse Including Acid
Regeneration, Organics Recovery Ect
Tons: 0.07506

Year: 2011
Gepaid: CAL000112570
TSD EPA ID: CAD099452708
CA Waste Code: 133 - Aqueous solution with total organic residues 10 percent or more
Disposal Method: H039 - Other Recovery Of Reclamation For Reuse Including Acid
Regeneration, Organics Recovery Ect
Tons: 0.06255

Additional Info:

Year: 2012
Gen EPA ID: CAL000112570

Shipment Date: 20120628
Creation Date: 9/17/2012 22:15:26
Receipt Date: 20120629
Manifest ID: 001812102GBF
Trans EPA ID: ILR000130062
Trans Name: HERITAGE-CRYSTAL CLEAN LLC
Trans 2 EPA ID: Not reported
Trans 2 Name: Not reported
TSDF EPA ID: CAD099452708
Trans Name: INDUSTRIAL SERVICE OIL COMPANY INC
TSDF Alt EPA ID: Not reported
TSDF Alt Name: Not reported
Waste Code Description: 133 - Aqueous solution with 10% or more total organic residues
RCRA Code: Not reported
Meth Code: H039 - Other Recovery Of Reclamation For Reuse Including Acid
Regeneration, Organics Recovery Ect
Quantity Tons: 0.07506
Waste Quantity: 18
Quantity Unit: G
Additional Code 1: Not reported
Additional Code 2: Not reported
Additional Code 3: Not reported

Map ID
Direction
Distance
Elevation

MAP FINDINGS

Site

Database(s)

EDR ID Number
EPA ID Number

EXPRESS SCREEN PRESS (Continued)

S113064050

Additional Code 4: Not reported
Additional Code 5: Not reported

Additional Info:
Year: 2011
Gen EPA ID: CAL000112570

Shipment Date: 20110706
Creation Date: 8/26/2011 18:30:36
Receipt Date: 20110707
Manifest ID: 001245823GBF
Trans EPA ID: ILR000130062
Trans Name: HERITAGE-CRYSTAL CLEAN LLC
Trans 2 EPA ID: Not reported
Trans 2 Name: Not reported
TSDf EPA ID: CAD099452708
Trans Name: INDUSTRIAL SERVICE OIL COMPANY INC
TSDf Alt EPA ID: Not reported
TSDf Alt Name: Not reported
Waste Code Description: 133 - Aqueous solution with 10% or more total organic residues
RCRA Code: Not reported
Meth Code: H039 - Other Recovery Of Reclamation For Reuse Including Acid Regeneration, Organics Recovery Ect

Quantity Tons: 0.06255
Waste Quantity: 15
Quantity Unit: G
Additional Code 1: Not reported
Additional Code 2: Not reported
Additional Code 3: Not reported
Additional Code 4: Not reported
Additional Code 5: Not reported

HWTS:

Name: EXPRESS SCREEN PRESS
Address: 7940 MAIN ST
Address 2: Not reported
City,State,Zip: STANTON, CA 906800000
EPA ID: CAL000112570
Inactive Date: 06/30/2009
Create Date: 08/04/1993
Last Act Date: 10/18/2013
Mailing Name: Not reported
Mailing Address: 7940 MAIN ST
Mailing Address 2: Not reported
Mailing City,State,Zip: STANTON, CA 906802353
Owner Name: EXPRESS SCREEN PRESS CORP.
Owner Address: 19311 SAUSALITO LN
Owner Address 2: Not reported
Owner City,State,Zip: HUNTINGTON BEACH, CA 906800000
Contact Name: MICHAEL WOOLBRIGHT
Contact Address: 7940 MAIN ST
Contact Address 2: Not reported
City,State,Zip: STANTON, CA 906802353

NAICS:

EPA ID: CAL000112570
Create Date: 2006-11-27 18:30:15.000

Map ID
Direction
Distance
Elevation

MAP FINDINGS

Site

Database(s)

EDR ID Number
EPA ID Number

EXPRESS SCREEN PRESS (Continued)

S113064050

NAICS Code: 314999
NAICS Description: All Other Miscellaneous Textile Product Mills
Issued EPA ID Date: 1993-08-04 00:00:00
Inactive Date: 2009-06-30 00:00:00
Facility Name: EXPRESS SCREEN PRESS
Facility Address: 7940 MAIN ST
Facility Address 2: Not reported
Facility City: STANTON
Facility County: Not reported
Facility State: CA
Facility Zip: 906800000

EPA ID: CAL000112570
Create Date: 2006-11-27 18:30:15.000
NAICS Code: 314999
NAICS Description: All Other Miscellaneous Textile Product Mills
Issued EPA ID Date: 1993-08-04 00:00:00
Inactive Date: 2009-06-30 00:00:00
Facility Name: EXPRESS SCREEN PRESS
Facility Address: 7940 MAIN ST
Facility Address 2: Not reported
Facility City: STANTON
Facility County: Not reported
Facility State: CA
Facility Zip: 906800000

I99

**H V LAWMASTER CO INC
7940 MAIN ST
STANTON, CA**

RGA LUST

**S114629991
N/A**

< 1/8
1 ft.

Site 7 of 28 in cluster I

**Relative:
Higher**

RGA LUST:

**Actual:
69 ft.**

Name: H V LAWMASTER CO INC
Address: 7940 MAIN ST
City: STANTON
State: STANTON
2003 H V LAWMASTER CO INC 7940 MAIN ST

I100

**H V LAWMASTER CO INC
7940 MAIN
STANTON, CA 90680**

FINDS

**1023365620
N/A**

< 1/8
1 ft.

Site 8 of 28 in cluster I

**Relative:
Higher**

FINDS:

Registry ID: 110066631513

**Actual:
69 ft.**

Click Here:

Environmental Interest/Information System:
STATE MASTER

Click this hyperlink while viewing on your computer to access
additional FINDS: detail in the EDR Site Report.

Map ID
Direction
Distance
Elevation

MAP FINDINGS

EDR ID Number
EPA ID Number

I101 **H.V. LAWMASTER & COMPANY, INC.** **RGA LUST** **S114630072**
7940 MAIN STREET
STANTON, CA **N/A**
< 1/8
1 ft.

Site 9 of 28 in cluster I

Relative: RGA LUST:
Higher Name: H.V. LAWMASTER & COMPANY, INC.
Actual: Address: 7940 MAIN STREET
69 ft. City: STANTON
 State: STANTON
 1998 H.V. LAWMASTER & COMPANY, INC. 7940 MAIN STREET
 Name: H.V. LAWMASTER & COMPANY, INC.
 Address: 7940 MAIN STREET
 City: STANTON
 State: STANTON
 1997 H.V. LAWMASTER & COMPANY, INC. 7940 MAIN STREET
 Name: H.V. LAWMASTER & COMPANY, INC.
 Address: 7940 MAIN STREET
 City: STANTON
 State: STANTON
 1996 H.V. LAWMASTER & COMPANY, INC. 7940 MAIN STREET
 Name: H.V. LAWMASTER & COMPANY, INC.
 Address: 7940 MAIN STREET
 City: STANTON
 State: STANTON
 1995 H.V. LAWMASTER & COMPANY, INC. 7940 MAIN STREET
 Name: H.V. LAWMASTER & COMPANY, INC.
 Address: 7940 MAIN STREET
 City: STANTON
 State: STANTON
 1994 H.V. LAWMASTER & COMPANY, INC. 7940 MAIN STREET
 Name: H.V. LAWMASTER & COMPANY, INC.
 Address: 7940 MAIN STREET
 City: STANTON
 State: STANTON
 1993 H.V. LAWMASTER & COMPANY, INC. 7940 MAIN STREET
 Name: H.V. LAWMASTER & COMPANY, INC.
 Address: 7940 MAIN STREET
 City: STANTON
 State: STANTON
 1992 H.V. LAWMASTER & COMPANY, INC. 7940 MAIN STREET

I102 **H. V. LAWMASTER & CO INC** **EMI** **S106832243**
7940 MAIN STREET
STANTON, CA 90680 **N/A**
< 1/8
1 ft.

Site 10 of 28 in cluster I

Relative: EMI:
Higher Name: H. V. LAWMASTER & CO INC
Actual: Address: 7940 MAIN STREET
69 ft. City,State,Zip: STANTON, CA 90680
 Year: 1990
 County Code: 30
 Air Basin: SC
 Facility ID: 1258
 Air District Name: SC
 SIC Code: 5261
 Air District Name: SOUTH COAST AQMD

Map ID
Direction
Distance
Elevation

MAP FINDINGS

Site

Database(s)

EDR ID Number
EPA ID Number

H. V. LAWMASTER & CO INC (Continued)

S106832243

Community Health Air Pollution Info System: Not reported
Consolidated Emission Reporting Rule: Not reported
Total Organic Hydrocarbon Gases Tons/Yr: 0
Reactive Organic Gases Tons/Yr: 0
Carbon Monoxide Emissions Tons/Yr: 0
NOX - Oxides of Nitrogen Tons/Yr: 0
SOX - Oxides of Sulphur Tons/Yr: 0
Particulate Matter Tons/Yr: 0
Part. Matter 10 Micrometers and Smllr Tons/Yr:0

I103

**H V LAWMASTER CO INC
7940 MAIN
STANTON, CA**

RGA LUST

**S114629993
N/A**

< 1/8
1 ft.

Site 11 of 28 in cluster I

**Relative:
Higher
Actual:
69 ft.**

RGA LUST:

Name: H V LAWMASTER CO INC
Address: 7940 MAIN
City: STANTON
State: STANTON
2012 H V LAWMASTER CO INC 7940 MAIN
Name: H V LAWMASTER CO INC
Address: 7940 MAIN
City: STANTON
State: STANTON
2011 H V LAWMASTER CO INC 7940 MAIN
Name: H V LAWMASTER CO INC
Address: 7940 MAIN
City: STANTON
State: STANTON
2010 H V LAWMASTER CO INC 7940 MAIN
Name: H V LAWMASTER CO INC
Address: 7940 MAIN
City: STANTON
State: STANTON
2009 H V LAWMASTER CO INC 7940 MAIN
Name: H V LAWMASTER CO INC
Address: 7940 MAIN
City: STANTON
State: STANTON
2008 H V LAWMASTER CO INC 7940 MAIN
Name: H V LAWMASTER CO INC
Address: 7940 MAIN
City: STANTON
State: STANTON
2007 H V LAWMASTER CO INC 7940 MAIN
Name: H V LAWMASTER CO INC
Address: 7940 MAIN
City: STANTON
State: STANTON
2006 H V LAWMASTER CO INC 7940 MAIN
Name: H V LAWMASTER CO INC
Address: 7940 MAIN
City: STANTON
State: STANTON
2005 H V LAWMASTER CO INC 7940 MAIN

Map ID
Direction
Distance
Elevation

MAP FINDINGS

EDR ID Number
EPA ID Number

I104 **H V LAWMASTER CO INC**
7940 MAIN
STANTON, CA 90680

< 1/8
1 ft.

LUST **S102431127**
Cortese **N/A**
HIST CORTESE
CERS

Site 12 of 28 in cluster I

Relative:
Higher

Actual:
69 ft.

LUST:

Name: H V LAWMASTER CO INC
Address: 7940 MAIN
City,State,Zip: STANTON, CA 90680
Lead Agency: ORANGE COUNTY LOP
Case Type: LUST Cleanup Site
Geo Track: http://geotracker.waterboards.ca.gov/profile_report.asp?global_id=T0605900138
Global Id: T0605900138
Latitude: 33.8084904
Longitude: -117.9939505
Status: Completed - Case Closed
Status Date: 09/27/1990
Case Worker: SR
RB Case Number: 083000181T
Local Agency: ORANGE COUNTY LOP
File Location: Local Agency
Local Case Number: 85UT129
Potential Media Affect: Other Groundwater (uses other than drinking water)
Potential Contaminants of Concern: Gasoline
Site History: Not reported

LUST:

Global Id: T0605900138
Contact Type: Regional Board Caseworker
Contact Name: ROSE SCOTT
Organization Name: SANTA ANA RWQCB (REGION 8)
Address: 3737 MAIN STREET, SUITE 500
City: RIVERSIDE
Email: rose.scott@waterboards.ca.gov
Phone Number: 9513206375

Global Id: T0605900138
Contact Type: Local Agency Caseworker
Contact Name: SHYAMALA RAJAGOPAL
Organization Name: ORANGE COUNTY LOP
Address: 1241 E. DYER ROAD SUITE 120
City: SANTA ANA
Email: srajagopal@ochca.com
Phone Number: 7144336262

LUST:

Global Id: T0605900138
Action Type: Other
Date: 12/26/1985
Action: Leak Discovery

Global Id: T0605900138
Action Type: ENFORCEMENT
Date: 09/27/1990
Action: Closure/No Further Action Letter

Global Id: T0605900138
Action Type: Other

Map ID
Direction
Distance
Elevation

MAP FINDINGS

Site

Database(s)

EDR ID Number
EPA ID Number

H V LAWMASTER CO INC (Continued)

S102431127

Date: 12/26/1985
Action: Leak Reported

LUST:

Global Id: T0605900138
Status: Open - Case Begin Date
Status Date: 12/26/1985

Global Id: T0605900138
Status: Completed - Case Closed
Status Date: 09/27/1990

LUST REG 8:

Name: H V LAWMASTER CO INC
Address: 7940 MAIN
City: STANTON
Region: 8
County: Orange
Regional Board: Santa Ana Region
Facility Status: Case Closed
Case Number: 083000181T
Local Case Num: 85UT129
Case Type: Other ground water affected
Substance: Unleaded Gasoline
Qty Leaked: 0
Abate Method: Not reported
Cross Street: Not reported
Enf Type: Not reported
Funding: Not reported
How Discovered: Tank Closure
How Stopped: Close Tank
Leak Cause: Unknown
Leak Source: Unknown
Global ID: T0605900138
How Stopped Date: 9/9/9999
Enter Date: Not reported
Date Confirmation of Leak Began: Not reported
Date Preliminary Assessment Began: Not reported
Discover Date: 12/26/1985
Enforcement Date: Not reported
Close Date: 9/27/1990
Date Prelim Assessment Workplan Submitted: Not reported
Date Pollution Characterization Began: Not reported
Date Remediation Plan Submitted: Not reported
Date Remedial Action Underway: Not reported
Date Post Remedial Action Monitoring: Not reported
Enter Date: Not reported
GW Qualifies: Not reported
Soil Qualifies: Not reported
Operator: Not reported
Facility Contact: Not reported
Interim: Not reported
Oversite Program: LUST
Latitude: 33.8084904
Longitude: -117.9939505

Map ID
Direction
Distance
Elevation

MAP FINDINGS

Site

Database(s)

EDR ID Number
EPA ID Number

H V LAWMASTER CO INC (Continued)

S102431127

MTBE Date:	Not reported
Max MTBE GW:	Not reported
MTBE Concentration:	0
Max MTBE Soil:	Not reported
MTBE Fuel:	1
MTBE Tested:	Site NOT Tested for MTBE.Includes Unknown and Not Analyzed.
MTBE Class:	*
Staff:	RS
Staff Initials:	SK
Lead Agency:	Local Agency
Local Agency:	30000L
Hydr Basin #:	Not reported
Beneficial:	MUN
Priority:	Not reported
Cleanup Fund Id:	Not reported
Work Suspended:	Not reported
Summary:	Not reported

ORANGE CO. LUST:

Name:	H V LAWMASTER CO INC
Address:	7940 MAIN ST
City,State,Zip:	STANTON, CA 90680
Region:	ORANGE
Facility Id:	85UT129
Released Substance:	Unleaded gasoline
Date Closed:	09/27/1990
Record ID:	RO0001175

CORTESE:

Name:	H V LAWMASTER CO INC
Address:	7940 MAIN
City,State,Zip:	STANTON, CA 90680
Region:	CORTESE
Envirostor Id:	Not reported
Global ID:	T0605900138
Site/Facility Type:	LUST CLEANUP SITE
Cleanup Status:	COMPLETED - CASE CLOSED
Status Date:	Not reported
Site Code:	Not reported
Latitude:	Not reported
Longitude:	Not reported
Owner:	Not reported
Enf Type:	Not reported
Swat R:	Not reported
Flag:	active
Order No:	Not reported
Waste Discharge System No:	Not reported
Effective Date:	Not reported
Region 2:	Not reported
WID Id:	Not reported
Solid Waste Id No:	Not reported
Waste Management Uit Name:	Not reported
File Name:	Active Open

HIST CORTESE:

edr_fname:	H.V. LAWMASTER & COMPANY,
------------	---------------------------

Map ID
Direction
Distance
Elevation

MAP FINDINGS

Site

Database(s)

EDR ID Number
EPA ID Number

H V LAWMASTER CO INC (Continued)

S102431127

edr_fadd1: 7940 MAIN
City,State,Zip: STANTON, CA 90630
Region: CORTESE
Facility County Code: 30
Reg By: LTNKA
Reg Id: 083000181T

CERS:

Name: H V LAWMASTER CO INC
Address: 7940 MAIN
City,State,Zip: STANTON, CA 90680
Site ID: 194140
CERS ID: T0605900138
CERS Description: Leaking Underground Storage Tank Cleanup Site

Affiliation:

Affiliation Type Desc: Regional Board Caseworker
Entity Name: ROSE SCOTT - SANTA ANA RWQCB (REGION 8)
Entity Title: Not reported
Affiliation Address: 3737 MAIN STREET, SUITE 500
Affiliation City: RIVERSIDE
Affiliation State: CA
Affiliation Country: Not reported
Affiliation Zip: Not reported
Affiliation Phone: 9513206375

Affiliation Type Desc: Local Agency Caseworker
Entity Name: SHYAMALA RAJAGOPAL - ORANGE COUNTY LOP
Entity Title: Not reported
Affiliation Address: 1241 E. DYER ROAD SUITE 120
Affiliation City: SANTA ANA
Affiliation State: CA
Affiliation Country: Not reported
Affiliation Zip: Not reported
Affiliation Phone: 7144336262

I105 1X H V LAWMASTER AND COMPANY
7940 MAIN STREET
STANTON, CA 90680

HAZNET S123756849
HWTS N/A

< 1/8
1 ft.

Site 13 of 28 in cluster I

Relative:
Higher

Actual:
69 ft.

HAZNET:

Name: 1X H V LAWMASTER AND COMPANY
Address: 7940 MAIN STREET
Address 2: Not reported
City,State,Zip: STANTON, CA 906800000
Contact: DON HARRINGTON
Telephone: 7148288040
Mailing Name: Not reported
Mailing Address: --

Year: 1986
Gepaid: CAD981460173
TSD EPA ID: CAD095894556
CA Waste Code: 213 - Hydrocarbon solvents (benzene, hexane, Stoddard, Etc.)
Disposal Method: R01 - Recycler

Map ID
Direction
Distance
Elevation

MAP FINDINGS

Site

Database(s)

EDR ID Number
EPA ID Number

1X H V LAWMASTER AND COMPANY (Continued)

S123756849

Tons: 1.3052

Year: 1986
Gepaid: CAD981460173
TSD EPA ID: CAD020748125
CA Waste Code: 611 - Contaminated soil from site clean-up
Disposal Method: D80 - Disposal, Land Fill
Tons: 37.926

HWTS:

Name: 1X H V LAWMASTER AND COMPANY
Address: 7940 MAIN STREET
Address 2: Not reported
City,State,Zip: STANTON, CA 906800000
EPA ID: CAD981460173
Inactive Date: 01/01/1991
Create Date: 04/23/1986
Last Act Date: 11/27/2001
Mailing Name: Not reported
Mailing Address: --
Mailing Address 2: Not reported
Mailing City,State,Zip: STANTON, CA 906800000
Owner Name: --
Owner Address: --
Owner Address 2: Not reported
Owner City,State,Zip: --, 99 --
Contact Name: DON HARRINGTON
Contact Address: --
Contact Address 2: Not reported
City,State,Zip: --, 99 --

**I106 H.V. LAWMASTER & COMPANY, INC.
7940 MAIN ST
STANTON, CA**

**RGA LUST S114630073
N/A**

**< 1/8
1 ft.**

Site 14 of 28 in cluster I

**Relative:
Higher**

RGA LUST:

**Actual:
69 ft.**

Name: H.V. LAWMASTER & COMPANY, INC.
Address: 7940 MAIN ST
City: STANTON
State: STANTON
2001 H.V. LAWMASTER & COMPANY, INC. 7940 MAIN ST

**F107 K & J WIRE PRODUCTS CORPORATION
8400 CERRITOS
STANTON, CA 90680**

**HAZNET S113126494
HWTS N/A**

**< 1/8
1 ft.**

Site 4 of 5 in cluster F

**Relative:
Higher**

HAZNET:

**Actual:
72 ft.**

Name: K & J WIRE PRODUCTS CORPORATION
Address: 8400 CERRITOS
Address 2: Not reported
City,State,Zip: STANTON, CA 906800000

Map ID
Direction
Distance
Elevation

MAP FINDINGS

Site

Database(s)

EDR ID Number
EPA ID Number

K & J WIRE PRODUCTS CORPORATION (Continued)

S113126494

Contact:	JOHAN BORUTZKI
Telephone:	7148160360
Mailing Name:	Not reported
Mailing Address:	1220 N. LANCE LANE
Year:	2015
Gepaid:	CAL000270431
TSD EPA ID:	CAT080013352
CA Waste Code:	221 - Waste oil and mixed oil
Disposal Method:	H039 - Other Recovery Of Reclamation For Reuse Including Acid Regeneration, Organics Recovery Ect
Tons:	0.057
Year:	2015
Gepaid:	CAL000270431
TSD EPA ID:	CAD097030993
CA Waste Code:	223 - Unspecified oil-containing waste
Disposal Method:	H141 - Storage, Bulking, And/Or Transfer Off Site--No Treatment/Reovery (H010-H129) Or (H131-H135)
Tons:	0.045
Year:	2011
Gepaid:	CAL000270431
TSD EPA ID:	CAD097030993
CA Waste Code:	223 - Unspecified oil-containing waste
Disposal Method:	H141 - Storage, Bulking, And/Or Transfer Off Site--No Treatment/Reovery (H010-H129) Or (H131-H135)
Tons:	0.13755
Year:	2007
Gepaid:	CAL000270431
TSD EPA ID:	CAD097030993
CA Waste Code:	223 - Unspecified oil-containing waste
Disposal Method:	H141 - Storage, Bulking, And/Or Transfer Off Site--No Treatment/Reovery (H010-H129) Or (H131-H135)
Tons:	0.3102
Year:	2006
Gepaid:	CAL000270431
TSD EPA ID:	CAD097030993
CA Waste Code:	223 - Unspecified oil-containing waste
Disposal Method:	H01 - Transfer Station
Tons:	0.15
Year:	2006
Gepaid:	CAL000270431
TSD EPA ID:	CAD097030993
CA Waste Code:	223 - Unspecified oil-containing waste
Disposal Method:	D99 - Disposal, Other
Tons:	0.06255
Year:	2005
Gepaid:	CAL000270431
TSD EPA ID:	CAT080033681
CA Waste Code:	223 - Unspecified oil-containing waste
Disposal Method:	R01 - Recycler
Tons:	0.2

Map ID
Direction
Distance
Elevation

MAP FINDINGS

Site

Database(s)

EDR ID Number
EPA ID Number

K & J WIRE PRODUCTS CORPORATION (Continued)

S113126494

Year: 2005
Gepaid: CAL000270431
TSD EPA ID: CAT080033681
CA Waste Code: 214 - Unspecified solvent mixture
Disposal Method: R01 - Recycler
Tons: 0.198

Year: 2005
Gepaid: CAL000270431
TSD EPA ID: CAD008252405
CA Waste Code: 461 - Paint sludge
Disposal Method: R01 - Recycler
Tons: 0.22935

Additional Info:

Year: 2007
Gen EPA ID: CAL000270431

Shipment Date: 20070509
Creation Date: 10/10/2007 18:30:16
Receipt Date: 20070510
Manifest ID: 002045330JJK
Trans EPA ID: CAR000047613
Trans Name: CAL WEST ENVIRONMENTAL SERVICES INC
Trans 2 EPA ID: Not reported
Trans 2 Name: Not reported
TSD EPA ID: CAD097030993
Trans Name: SIEMENS WATER TECHNOLOGY CORP
TSD EPA ID: Not reported
TSD EPA Alt Name: Not reported
Waste Code Description: 223 - Unspecified oil-containing waste
RCRA Code: Not reported
Meth Code: H141 - Storage, Bulking, And/Or Transfer Off Site--No Treatment/Reovery (H010-H129) Or (H131-H135)
Quantity Tons: 0.06
Waste Quantity: 120
Quantity Unit: P
Additional Code 1: Not reported
Additional Code 2: Not reported
Additional Code 3: Not reported
Additional Code 4: Not reported
Additional Code 5: Not reported

Shipment Date: 20070509
Creation Date: 10/10/2007 18:30:16
Receipt Date: 20070510
Manifest ID: 002045330JJK
Trans EPA ID: CAR000047613
Trans Name: CAL WEST ENVIRONMENTAL SERVICES INC
Trans 2 EPA ID: Not reported
Trans 2 Name: Not reported
TSD EPA ID: CAD097030993
Trans Name: SIEMENS WATER TECHNOLOGY CORP
TSD EPA ID: Not reported
TSD EPA Alt Name: Not reported
Waste Code Description: 223 - Unspecified oil-containing waste

Map ID
Direction
Distance
Elevation

MAP FINDINGS

Site

Database(s)

EDR ID Number
EPA ID Number

K & J WIRE PRODUCTS CORPORATION (Continued)

S113126494

RCRA Code: Not reported
Meth Code: H141 - Storage, Bulking, And/Or Transfer Off Site--No
Treatment/Reovery (H010-H129) Or (H131-H135)
Quantity Tons: 0.2502
Waste Quantity: 60
Quantity Unit: G
Additional Code 1: Not reported
Additional Code 2: Not reported
Additional Code 3: Not reported
Additional Code 4: Not reported
Additional Code 5: Not reported

Additional Info:

Year: 2015
Gen EPA ID: CAL000270431

Shipment Date: 20150318
Creation Date: 6/25/2015 22:15:51
Receipt Date: 20150324
Manifest ID: 007879232FLE
Trans EPA ID: CAR000047613
Trans Name: CAL WEST ENVIRONMENTAL SERVICES INC
Trans 2 EPA ID: Not reported
Trans 2 Name: Not reported
TSDF EPA ID: CAT080013352
Trans Name: DEMENNO/KERDOON
TSDF Alt EPA ID: Not reported
TSDF Alt Name: Not reported
Waste Code Description: 221 - Waste oil and mixed oil
RCRA Code: Not reported
Meth Code: H039 - Other Recovery Of Reclamation For Reuse Including Acid
Regeneration, Organics Recovery Ect
Quantity Tons: 0.057
Waste Quantity: 15
Quantity Unit: G
Additional Code 1: Not reported
Additional Code 2: Not reported
Additional Code 3: Not reported
Additional Code 4: Not reported
Additional Code 5: Not reported

Shipment Date: 20150318
Creation Date: 7/6/2015 22:15:12
Receipt Date: 20150324
Manifest ID: 007879231FLE
Trans EPA ID: CAR000047613
Trans Name: CAL WEST ENVIRONMENTAL SERVICES INC
Trans 2 EPA ID: Not reported
Trans 2 Name: Not reported
TSDF EPA ID: CAD097030993
Trans Name: EVOQUA WATER TECHNOLOGIES LLC
TSDF Alt EPA ID: Not reported
TSDF Alt Name: Not reported
Waste Code Description: 223 - Unspecified oil-containing waste
RCRA Code: Not reported
Meth Code: H141 - Storage, Bulking, And/Or Transfer Off Site--No
Treatment/Reovery (H010-H129) Or (H131-H135)

Map ID
Direction
Distance
Elevation

MAP FINDINGS

Site

Database(s)

EDR ID Number
EPA ID Number

K & J WIRE PRODUCTS CORPORATION (Continued)

S113126494

Quantity Tons: 0.045
Waste Quantity: 90
Quantity Unit: P
Additional Code 1: Not reported
Additional Code 2: Not reported
Additional Code 3: Not reported
Additional Code 4: Not reported
Additional Code 5: Not reported

Additional Info:

Year: 2011
Gen EPA ID: CAL000270431

Shipment Date: 20110928
Creation Date: 12/9/2011 18:30:58
Receipt Date: 20111004
Manifest ID: 004153890FLE
Trans EPA ID: CAR000047613
Trans Name: CAL WEST ENVIRONMENTAL SERVICES INC
Trans 2 EPA ID: Not reported
Trans 2 Name: Not reported
TSDF EPA ID: CAD097030993
Trans Name: SIEMENS WATER TECHNOLOGY CORP
TSDF Alt EPA ID: Not reported
TSDF Alt Name: Not reported
Waste Code Description: 223 - Unspecified oil-containing waste
RCRA Code: Not reported
Meth Code: H141 - Storage, Bulking, And/Or Transfer Off Site--No Treatment/Recovery (H010-H129) Or (H131-H135)

Quantity Tons: 0.075
Waste Quantity: 150
Quantity Unit: P
Additional Code 1: Not reported
Additional Code 2: Not reported
Additional Code 3: Not reported
Additional Code 4: Not reported
Additional Code 5: Not reported

Shipment Date: 20110928
Creation Date: 12/9/2011 18:30:58
Receipt Date: 20111004
Manifest ID: 004153890FLE
Trans EPA ID: CAR000047613
Trans Name: CAL WEST ENVIRONMENTAL SERVICES INC
Trans 2 EPA ID: Not reported
Trans 2 Name: Not reported
TSDF EPA ID: CAD097030993
Trans Name: SIEMENS WATER TECHNOLOGY CORP
TSDF Alt EPA ID: Not reported
TSDF Alt Name: Not reported
Waste Code Description: 223 - Unspecified oil-containing waste
RCRA Code: Not reported
Meth Code: H141 - Storage, Bulking, And/Or Transfer Off Site--No Treatment/Recovery (H010-H129) Or (H131-H135)

Quantity Tons: 0.06255
Waste Quantity: 15
Quantity Unit: G

Map ID
Direction
Distance
Elevation

MAP FINDINGS

Site

Database(s)

EDR ID Number
EPA ID Number

K & J WIRE PRODUCTS CORPORATION (Continued)

S113126494

Additional Code 1: Not reported
Additional Code 2: Not reported
Additional Code 3: Not reported
Additional Code 4: Not reported
Additional Code 5: Not reported

Additional Info:

Year: 2005
Gen EPA ID: CAL000270431

Shipment Date: 20050208
Creation Date: 4/29/2005 11:28:07
Receipt Date: 20050216
Manifest ID: 24137296
Trans EPA ID: CAR000047613
Trans Name: CAL WEST ENVIRONMENTAL SVCS INC
Trans 2 EPA ID: Not reported
Trans 2 Name: Not reported
TSDF EPA ID: CAD008252405
Trans Name: PACIFIC RESOURCE RECOVERY SERVICES
TSDF Alt EPA ID: CAD008252405
TSDF Alt Name: Not reported
Waste Code Description: 461 - Paint sludge
RCRA Code: NONE
Meth Code: R01 - Recycler
Quantity Tons: 0.22935
Waste Quantity: 55
Quantity Unit: G
Additional Code 1: Not reported
Additional Code 2: Not reported
Additional Code 3: Not reported
Additional Code 4: Not reported
Additional Code 5: Not reported

Shipment Date: 20050208
Creation Date: 5/29/2005 18:30:53
Receipt Date: 20050210
Manifest ID: 24137297
Trans EPA ID: CAR000047613
Trans Name: CAL WEST ENVIRONMENTAL SVCS INC
Trans 2 EPA ID: Not reported
Trans 2 Name: Not reported
TSDF EPA ID: CAT080033681
Trans Name: D/K ENVIRONMENTAL
TSDF Alt EPA ID: CAT080033681
TSDF Alt Name: Not reported
Waste Code Description: 223 - Unspecified oil-containing waste
RCRA Code: NONE
Meth Code: R01 - Recycler
Quantity Tons: 0.2
Waste Quantity: 400
Quantity Unit: P
Additional Code 1: Not reported
Additional Code 2: Not reported
Additional Code 3: Not reported
Additional Code 4: Not reported
Additional Code 5: Not reported

Map ID
Direction
Distance
Elevation

MAP FINDINGS

Site

Database(s)

EDR ID Number
EPA ID Number

K & J WIRE PRODUCTS CORPORATION (Continued)

S113126494

Shipment Date: 20050208
Creation Date: 5/29/2005 18:30:53
Receipt Date: 20050210
Manifest ID: 24137297
Trans EPA ID: CAR000047613
Trans Name: CAL WEST ENVIRONMENTAL SVCS INC
Trans 2 EPA ID: Not reported
Trans 2 Name: Not reported
TSDF EPA ID: CAT080033681
Trans Name: D/K ENVIRONMENTAL
TSDF Alt EPA ID: CAT080033681
TSDF Alt Name: Not reported
Waste Code Description: 214 - Unspecified solvent mixture
RCRA Code: NONE
Meth Code: R01 - Recycler
Quantity Tons: 0.198
Waste Quantity: 55
Quantity Unit: G
Additional Code 1: Not reported
Additional Code 2: Not reported
Additional Code 3: Not reported
Additional Code 4: Not reported
Additional Code 5: Not reported

Additional Info:

Year: 2006
Gen EPA ID: CAL000270431

Shipment Date: 20060711
Creation Date: 9/17/2006 18:31:02
Receipt Date: 20060714
Manifest ID: 25064329
Trans EPA ID: CAR000047613
Trans Name: CAL WEST ENVIRONMENTAL SVCS INC
Trans 2 EPA ID: Not reported
Trans 2 Name: Not reported
TSDF EPA ID: CAD097030993
Trans Name: US FILTER RECOVERY SERVICES
TSDF Alt EPA ID: CAD097030993
TSDF Alt Name: Not reported
Waste Code Description: 223 - Unspecified oil-containing waste
RCRA Code: Not reported
Meth Code: D99 - Disposal, Other
Quantity Tons: 0.06255
Waste Quantity: 15
Quantity Unit: G
Additional Code 1: Not reported
Additional Code 2: Not reported
Additional Code 3: Not reported
Additional Code 4: Not reported
Additional Code 5: Not reported

Shipment Date: 20060711
Creation Date: 9/17/2006 18:31:02
Receipt Date: 20060714
Manifest ID: 25064329
Trans EPA ID: CAR000047613

Map ID
Direction
Distance
Elevation

MAP FINDINGS

Site

Database(s)

EDR ID Number
EPA ID Number

K & J WIRE PRODUCTS CORPORATION (Continued)

S113126494

Trans Name: CAL WEST ENVIRONMENTAL SVCS INC
Trans 2 EPA ID: Not reported
Trans 2 Name: Not reported
TSDf EPA ID: CAD097030993
Trans Name: US FILTER RECOVERY SERVICES
TSDf Alt EPA ID: CAD097030993
TSDf Alt Name: Not reported
Waste Code Description: 223 - Unspecified oil-containing waste
RCRA Code: Not reported
Meth Code: H01 - Transfer Station
Quantity Tons: 0.15
Waste Quantity: 300
Quantity Unit: P
Additional Code 1: Not reported
Additional Code 2: Not reported
Additional Code 3: Not reported
Additional Code 4: Not reported
Additional Code 5: Not reported

HWTS:

Name: K & J WIRE PRODUCTS CORPORATION
Address: 8400 CERRITOS
Address 2: Not reported
City,State,Zip: STANTON, CA 906800000
EPA ID: CAL000270431
Inactive Date: 06/30/2015
Create Date: 05/14/2003
Last Act Date: 10/24/2016
Mailing Name: Not reported
Mailing Address: 1220 N. LANCE LANE
Mailing Address 2: Not reported
Mailing City,State,Zip: ANAHEIM, CA 928060000
Owner Name: KLAUS BORUTZKI
Owner Address: 1220 N. LANCE LANE
Owner Address 2: Not reported
Owner City,State,Zip: ANAHEIM, CA 928060000
Contact Name: JOHAN BORUTZKI
Contact Address: 1220 N. LANCE LANE
Contact Address 2: Not reported
City,State,Zip: ANAHEIM, CA 928060000

NAICS:

EPA ID: CAL000270431
Create Date: 2003-05-14 15:40:49.640
NAICS Code: 333924
NAICS Description: Industrial Truck, Tractor, Trailer, and Stacker Machinery
Manufacturing
Issued EPA ID Date: 2003-05-14 15:40:49.56000
Inactive Date: 2015-06-30 00:00:00
Facility Name: K & J WIRE PRODUCTS CORPORATION
Facility Address: 8400 CERRITOS
Facility Address 2: Not reported
Facility City: STANTON
Facility County: Not reported
Facility State: CA
Facility Zip: 906800000

Map ID
Direction
Distance
Elevation

MAP FINDINGS

EDR ID Number
EPA ID Number

E108 **RKDM ENVIRO -ENERGY SERVICES, INC**
10555 DALE AVE
< 1/8 STANTON, CA 90680
1 ft.

HAZNET **S113788120**
HWTS **N/A**

Site 29 of 41 in cluster E

Relative:
Higher
Actual:
72 ft.

HAZNET:

Name: RKDM ENVIRO -ENERGY SERVICES, INC
Address: 10555 DALE AVE
Address 2: Not reported
City,State,Zip: STANTON, CA 90680
Contact: RKDM Enviro-Energy Services Inc
Telephone: 7149522811
Mailing Name: Not reported
Mailing Address: 10555 Dale Ave

Year: 2012
Gepaid: CAC002704407
TSD EPA ID: CAD982444481
CA Waste Code: 181 - Other inorganic solid waste
Disposal Method: H141 - Storage, Bulking, And/Or Transfer Off Site--No
Treatment/Reovery (H010-H129) Or (H131-H135)
Tons: 0.125

Year: 2012
Gepaid: CAC002704407
TSD EPA ID: CAD044429835
CA Waste Code: 141 - Off-specification, aged or surplus inorganics
Disposal Method: H141 - Storage, Bulking, And/Or Transfer Off Site--No
Treatment/Reovery (H010-H129) Or (H131-H135)
Tons: 0.02502

Year: 2012
Gepaid: CAC002704407
TSD EPA ID: CAD982444481
CA Waste Code: 513 - Empty containers less than 30 gallons
Disposal Method: H010 - Metals Recovery Including Retoring,Smelting,Chemicals,Ect
Tons: 0.1

Additional Info:

Year: 2012
Gen EPA ID: CAC002704407

Shipment Date: 20120911
Creation Date: 11/9/2012 22:15:09
Receipt Date: 20120911
Manifest ID: 010388212JJJ
Trans EPA ID: CAR000172460
Trans Name: ENVIRONMENTAL LOGISTICS INC
Trans 2 EPA ID: Not reported
Trans 2 Name: Not reported
TSDF EPA ID: CAD982444481
Trans Name: FILTER RECYCLING SERVICES INC
TSDF Alt EPA ID: Not reported
TSDF Alt Name: Not reported
Waste Code Description: 513 - Empty containers less than 30 gallons
RCRA Code: Not reported
Meth Code: H010 - Metals Recovery Including Retoring,Smelting,Chemicals,Ect

Map ID
Direction
Distance
Elevation

MAP FINDINGS

Site

Database(s)

EDR ID Number
EPA ID Number

RKDM ENVIRO -ENERGY SERVICES, INC (Continued)

S113788120

Quantity Tons:	0.1
Waste Quantity:	200
Quantity Unit:	P
Additional Code 1:	Not reported
Additional Code 2:	Not reported
Additional Code 3:	Not reported
Additional Code 4:	Not reported
Additional Code 5:	Not reported
Shipment Date:	20120911
Creation Date:	11/26/2012 22:16:15
Receipt Date:	20120920
Manifest ID:	010388213JJK
Trans EPA ID:	CAR000172460
Trans Name:	ENVIRONMENTAL LOGISTICS INC
Trans 2 EPA ID:	MAD039322250
Trans 2 Name:	CLEAN HARBORS ENVIROMENTAL SERVICES
TSDf EPA ID:	CAD044429835
Trans Name:	CLEAN HARBORS WILMINGTON LLC
TSDf Alt EPA ID:	Not reported
TSDf Alt Name:	Not reported
Waste Code Description:	141 - Off-specification, aged, or surplus inorganics
RCRA Code:	D002
Meth Code:	H141 - Storage, Bulking, And/Or Transfer Off Site--No Treatment/Reovery (H010-H129) Or (H131-H135)
Quantity Tons:	0.02502
Waste Quantity:	6
Quantity Unit:	G
Additional Code 1:	Not reported
Additional Code 2:	Not reported
Additional Code 3:	Not reported
Additional Code 4:	Not reported
Additional Code 5:	Not reported
Shipment Date:	20120911
Creation Date:	11/9/2012 22:15:09
Receipt Date:	20120911
Manifest ID:	010388212JJK
Trans EPA ID:	CAR000172460
Trans Name:	ENVIRONMENTAL LOGISTICS INC
Trans 2 EPA ID:	Not reported
Trans 2 Name:	Not reported
TSDf EPA ID:	CAD982444481
Trans Name:	FILTER RECYCLING SERVICES INC
TSDf Alt EPA ID:	Not reported
TSDf Alt Name:	Not reported
Waste Code Description:	181 - Other inorganic solid waste Organics
RCRA Code:	Not reported
Meth Code:	H141 - Storage, Bulking, And/Or Transfer Off Site--No Treatment/Reovery (H010-H129) Or (H131-H135)
Quantity Tons:	0.125
Waste Quantity:	250
Quantity Unit:	P
Additional Code 1:	Not reported
Additional Code 2:	Not reported
Additional Code 3:	Not reported
Additional Code 4:	Not reported

Map ID
Direction
Distance
Elevation

MAP FINDINGS

Site

Database(s)

EDR ID Number
EPA ID Number

RKDM ENVIRO -ENERGY SERVICES, INC (Continued)

S113788120

Additional Code 5: Not reported

HWTS:

Name: RKDM ENVIRO -ENERGY SERVICES, INC
Address: 10555 DALE AVE
Address 2: Not reported
City,State,Zip: STANTON, CA 90680
EPA ID: CAC002704407
Inactive Date: 12/06/2012
Create Date: 09/07/2012
Last Act Date: 12/20/2012
Mailing Name: RKDM Enviro-Energy Services Inc
Mailing Address: 10555 Dale Ave
Mailing Address 2: Not reported
Mailing City,State,Zip: STANTON, CA 90680
Owner Name: RKDM Enviro-Energy Services Inc
Owner Address: 10555 Dale Ave
Owner Address 2: Not reported
Owner City,State,Zip: STANTON, CA 90680
Contact Name: RKDM Enviro-Energy Services Inc
Contact Address: 10555 Dale Ave
Contact Address 2: Not reported
City,State,Zip: STANTON, CA 90680

NAICS:

EPA ID: CAC002704407
Create Date: 2012-09-07 15:16:47.157
NAICS Code: 99999
NAICS Description: Not Otherwise Specified
Issued EPA ID Date: 2012-09-07 15:16:47.12300
Inactive Date: 2012-12-06 15:16:47.11000
Facility Name: RKDM ENVIRO -ENERGY SERVICES, INC
Facility Address: 10555 DALE AVE
Facility Address 2: Not reported
Facility City: STANTON
Facility County: Not reported
Facility State: CA
Facility Zip: 90680

F109 **BOYDS WHEELS INC**
8402 CERRITOS AVENUE
STANTON, CA 90680

< 1/8
1 ft.

Site 5 of 5 in cluster F

HAZNET **S113166497**
HWTS **N/A**

Relative:
Higher
Actual:
72 ft.

HAZNET:
Name: BOYDS WHEELS INC
Address: 8402 CERRITOS AVENUE
Address 2: Not reported
City,State,Zip: STANTON, CA 906800000
Contact: NICK O. CHIECHI, HAZ MAT
Telephone: 7149524038
Mailing Name: Not reported
Mailing Address: 8402 CERRITOS AVE

Year: 1998
Gepaid: CAL921414298

Map ID
Direction
Distance
Elevation

MAP FINDINGS

Site

Database(s)

EDR ID Number
EPA ID Number

BOYDS WHEELS INC (Continued)

S113166497

TSD EPA ID:	CAT080013352
CA Waste Code:	222 - Oil/water separation sludge
Disposal Method:	R01 - Recycler
Tons:	10.2165
Year:	1998
Gepaid:	CAL921414298
TSD EPA ID:	CAD044429835
CA Waste Code:	352 - Other organic solids
Disposal Method:	D99 - Disposal, Other
Tons:	0.25
Year:	1998
Gepaid:	CAL921414298
TSD EPA ID:	CAT080033681
CA Waste Code:	352 - Other organic solids
Disposal Method:	D99 - Disposal, Other
Tons:	3.05
Year:	1998
Gepaid:	CAL921414298
TSD EPA ID:	CAT080033681
CA Waste Code:	181 - Other inorganic solid waste
Disposal Method:	D99 - Disposal, Other
Tons:	0.0785
Year:	1998
Gepaid:	CAL921414298
TSD EPA ID:	CAT080033681
CA Waste Code:	122 - Alkaline solution without metals pH >= 12.5
Disposal Method:	R01 - Recycler
Tons:	0.0083
Year:	1998
Gepaid:	CAL921414298
TSD EPA ID:	CAT080013352
CA Waste Code:	223 - Unspecified oil-containing waste
Disposal Method:	R01 - Recycler
Tons:	4.6495
Year:	1998
Gepaid:	CAL921414298
TSD EPA ID:	CAD008252405
CA Waste Code:	331 - Off-specification, aged or surplus organics
Disposal Method:	R01 - Recycler
Tons:	0.0075
Year:	1998
Gepaid:	CAL921414298
TSD EPA ID:	CAD008252405
CA Waste Code:	343 - Unspecified organic liquid mixture
Disposal Method:	R01 - Recycler
Tons:	0.102
Year:	1997
Gepaid:	CAL921414298
TSD EPA ID:	CAT080013352

Map ID
Direction
Distance
Elevation

MAP FINDINGS

Site

Database(s)

EDR ID Number
EPA ID Number

BOYDS WHEELS INC (Continued)

S113166497

CA Waste Code:	223 - Unspecified oil-containing waste
Disposal Method:	R01 - Recycler
Tons:	143.3584
Year:	1997
Gepaid:	CAL921414298
TSD EPA ID:	CAT080013352
CA Waste Code:	221 - Waste oil and mixed oil
Disposal Method:	R01 - Recycler
Tons:	1.045

[Click this hyperlink](#) while viewing on your computer to access
12 additional CA HAZNET: record(s) in the EDR Site Report.

Additional Info:

Year:	1993
Gen EPA ID:	CAL921414298
Shipment Date:	19931223
Creation Date:	9/14/1995 0:00:00
Receipt Date:	19931224
Manifest ID:	93053286
Trans EPA ID:	CAD980694848
Trans Name:	Not reported
Trans 2 EPA ID:	Not reported
Trans 2 Name:	Not reported
TSD EPA ID:	CAD099452708
Trans Name:	Not reported
TSD EPA ID:	Not reported
TSD EPA Alt Name:	Not reported
Waste Code Description:	223 - Unspecified oil-containing waste
RCRA Code:	Not reported
Meth Code:	R01 - Recycler
Quantity Tons:	2.5228
Waste Quantity:	605
Quantity Unit:	G
Additional Code 1:	Not reported
Additional Code 2:	Not reported
Additional Code 3:	Not reported
Additional Code 4:	Not reported
Additional Code 5:	Not reported
Shipment Date:	19931216
Creation Date:	9/14/1995 0:00:00
Receipt Date:	19931217
Manifest ID:	93053432
Trans EPA ID:	CAD980694848
Trans Name:	Not reported
Trans 2 EPA ID:	Not reported
Trans 2 Name:	Not reported
TSD EPA ID:	CAD099452708
Trans Name:	Not reported
TSD EPA Alt ID:	Not reported
TSD EPA Alt Name:	Not reported
Waste Code Description:	223 - Unspecified oil-containing waste
RCRA Code:	Not reported

Map ID
Direction
Distance
Elevation

MAP FINDINGS

Site

Database(s)

EDR ID Number
EPA ID Number

BOYDS WHEELS INC (Continued)

S113166497

Meth Code:	R01 - Recycler
Quantity Tons:	1.8348
Waste Quantity:	440
Quantity Unit:	G
Additional Code 1:	Not reported
Additional Code 2:	Not reported
Additional Code 3:	Not reported
Additional Code 4:	Not reported
Additional Code 5:	Not reported
Shipment Date:	19931209
Creation Date:	9/14/1995 0:00:00
Receipt Date:	19931210
Manifest ID:	93053226
Trans EPA ID:	CAD980694848
Trans Name:	Not reported
Trans 2 EPA ID:	Not reported
Trans 2 Name:	Not reported
TSDf EPA ID:	CAD099452708
Trans Name:	Not reported
TSDf Alt EPA ID:	Not reported
TSDf Alt Name:	Not reported
Waste Code Description:	223 - Unspecified oil-containing waste
RCRA Code:	Not reported
Meth Code:	R01 - Recycler
Quantity Tons:	1.8348
Waste Quantity:	440
Quantity Unit:	G
Additional Code 1:	Not reported
Additional Code 2:	Not reported
Additional Code 3:	Not reported
Additional Code 4:	Not reported
Additional Code 5:	Not reported
Shipment Date:	19931201
Creation Date:	9/14/1995 0:00:00
Receipt Date:	19931202
Manifest ID:	93053313
Trans EPA ID:	CAD980694848
Trans Name:	Not reported
Trans 2 EPA ID:	Not reported
Trans 2 Name:	Not reported
TSDf EPA ID:	CAD099452708
Trans Name:	Not reported
TSDf Alt EPA ID:	Not reported
TSDf Alt Name:	Not reported
Waste Code Description:	223 - Unspecified oil-containing waste
RCRA Code:	Not reported
Meth Code:	R01 - Recycler
Quantity Tons:	2.8981
Waste Quantity:	695
Quantity Unit:	G
Additional Code 1:	Not reported
Additional Code 2:	Not reported
Additional Code 3:	Not reported
Additional Code 4:	Not reported
Additional Code 5:	Not reported

Map ID
Direction
Distance
Elevation

MAP FINDINGS

Site

Database(s)

EDR ID Number
EPA ID Number

BOYDS WHEELS INC (Continued)

S113166497

Shipment Date: 19931116
Creation Date: 9/14/1995 0:00:00
Receipt Date: 19931117
Manifest ID: 93052847
Trans EPA ID: CAD980694848
Trans Name: Not reported
Trans 2 EPA ID: Not reported
Trans 2 Name: Not reported
TSDF EPA ID: CAD099452708
Trans Name: Not reported
TSDF Alt EPA ID: CAD099452708
TSDF Alt Name: Not reported
Waste Code Description: 223 - Unspecified oil-containing waste
RCRA Code: Not reported
Meth Code: R01 - Recycler
Quantity Tons: 1.8348
Waste Quantity: 440
Quantity Unit: G
Additional Code 1: Not reported
Additional Code 2: Not reported
Additional Code 3: Not reported
Additional Code 4: Not reported
Additional Code 5: Not reported

Shipment Date: 19931109
Creation Date: 9/14/1995 0:00:00
Receipt Date: 19931111
Manifest ID: 93053197
Trans EPA ID: CAD980694848
Trans Name: Not reported
Trans 2 EPA ID: Not reported
Trans 2 Name: Not reported
TSDF EPA ID: CAD099452708
Trans Name: Not reported
TSDF Alt EPA ID: CAD099452708
TSDF Alt Name: Not reported
Waste Code Description: 223 - Unspecified oil-containing waste
RCRA Code: Not reported
Meth Code: R01 - Recycler
Quantity Tons: 2.0016
Waste Quantity: 480
Quantity Unit: G
Additional Code 1: Not reported
Additional Code 2: Not reported
Additional Code 3: Not reported
Additional Code 4: Not reported
Additional Code 5: Not reported

Shipment Date: 19931029
Creation Date: 9/12/1995 0:00:00
Receipt Date: Not reported
Manifest ID: 93053095
Trans EPA ID: CAD980694848
Trans Name: Not reported
Trans 2 EPA ID: Not reported
Trans 2 Name: Not reported
TSDF EPA ID: CAD099452708

Map ID
Direction
Distance
Elevation

MAP FINDINGS

Site

Database(s)

EDR ID Number
EPA ID Number

BOYDS WHEELS INC (Continued)

S113166497

Trans Name: Not reported
TSDF Alt EPA ID: Not reported
TSDF Alt Name: Not reported
Waste Code Description: 223 - Unspecified oil-containing waste
RCRA Code: Not reported
Meth Code: - Not reported
Quantity Tons: 1.8348
Waste Quantity: 440
Quantity Unit: G
Additional Code 1: Not reported
Additional Code 2: Not reported
Additional Code 3: Not reported
Additional Code 4: Not reported
Additional Code 5: Not reported

Shipment Date: 19931015
Creation Date: 9/13/1995 0:00:00
Receipt Date: 19931015
Manifest ID: 93046716
Trans EPA ID: CAD980694848
Trans Name: Not reported
Trans 2 EPA ID: Not reported
Trans 2 Name: Not reported
TSDF EPA ID: CAD099452708
Trans Name: Not reported
TSDF Alt EPA ID: CAD099452708
TSDF Alt Name: Not reported
Waste Code Description: 223 - Unspecified oil-containing waste
RCRA Code: Not reported
Meth Code: R01 - Recycler
Quantity Tons: 1.8348
Waste Quantity: 440
Quantity Unit: G
Additional Code 1: Not reported
Additional Code 2: Not reported
Additional Code 3: Not reported
Additional Code 4: Not reported
Additional Code 5: Not reported

Shipment Date: 19931004
Creation Date: 9/12/1995 0:00:00
Receipt Date: 19931005
Manifest ID: 93052845
Trans EPA ID: CAD980694848
Trans Name: Not reported
Trans 2 EPA ID: Not reported
Trans 2 Name: Not reported
TSDF EPA ID: CAD099452708
Trans Name: Not reported
TSDF Alt EPA ID: Not reported
TSDF Alt Name: Not reported
Waste Code Description: 223 - Unspecified oil-containing waste
RCRA Code: Not reported
Meth Code: R01 - Recycler
Quantity Tons: 1.6054
Waste Quantity: 385
Quantity Unit: G

Map ID
Direction
Distance
Elevation

MAP FINDINGS

Site

Database(s)

EDR ID Number
EPA ID Number

BOYDS WHEELS INC (Continued)

S113166497

Additional Code 1:	Not reported
Additional Code 2:	Not reported
Additional Code 3:	Not reported
Additional Code 4:	Not reported
Additional Code 5:	Not reported
Shipment Date:	19930920
Creation Date:	9/12/1995 0:00:00
Receipt Date:	Not reported
Manifest ID:	93046460
Trans EPA ID:	CAD980694848
Trans Name:	Not reported
Trans 2 EPA ID:	Not reported
Trans 2 Name:	Not reported
TSDF EPA ID:	CAD099452708
Trans Name:	Not reported
TSDF Alt EPA ID:	Not reported
TSDF Alt Name:	Not reported
Waste Code Description:	223 - Unspecified oil-containing waste
RCRA Code:	Not reported
Meth Code:	- Not reported
Quantity Tons:	1.8348
Waste Quantity:	440
Quantity Unit:	G
Additional Code 1:	Not reported
Additional Code 2:	Not reported
Additional Code 3:	Not reported
Additional Code 4:	Not reported
Additional Code 5:	Not reported

Additional Info:

Year:	1996
Gen EPA ID:	CAL921414298

Shipment Date:	19961227
Creation Date:	5/30/1997 0:00:00
Receipt Date:	19961227
Manifest ID:	96648562
Trans EPA ID:	CAD980694848
Trans Name:	Not reported
Trans 2 EPA ID:	Not reported
Trans 2 Name:	Not reported
TSDF EPA ID:	CAT080013352
Trans Name:	Not reported
TSDF Alt EPA ID:	Not reported
TSDF Alt Name:	Not reported
Waste Code Description:	223 - Unspecified oil-containing waste
RCRA Code:	Not reported
Meth Code:	R01 - Recycler
Quantity Tons:	3.2734
Waste Quantity:	785
Quantity Unit:	G
Additional Code 1:	Not reported
Additional Code 2:	Not reported
Additional Code 3:	Not reported
Additional Code 4:	Not reported
Additional Code 5:	Not reported

Map ID
Direction
Distance
Elevation

MAP FINDINGS

Site

Database(s)

EDR ID Number
EPA ID Number

BOYDS WHEELS INC (Continued)

S113166497

Shipment Date: 19961220
Creation Date: 5/21/1997 0:00:00
Receipt Date: 19961223
Manifest ID: 96648503
Trans EPA ID: CAD980694848
Trans Name: Not reported
Trans 2 EPA ID: Not reported
Trans 2 Name: Not reported
TSDF EPA ID: CAT080013352
Trans Name: Not reported
TSDF Alt EPA ID: Not reported
TSDF Alt Name: Not reported
Waste Code Description: 223 - Unspecified oil-containing waste
RCRA Code: Not reported
Meth Code: R01 - Recycler
Quantity Tons: 2.9356
Waste Quantity: 704
Quantity Unit: G
Additional Code 1: Not reported
Additional Code 2: Not reported
Additional Code 3: Not reported
Additional Code 4: Not reported
Additional Code 5: Not reported

Shipment Date: 19961216
Creation Date: 5/30/1997 0:00:00
Receipt Date: 19961216
Manifest ID: 96534786
Trans EPA ID: CAD980694848
Trans Name: Not reported
Trans 2 EPA ID: Not reported
Trans 2 Name: Not reported
TSDF EPA ID: CAT080013352
Trans Name: Not reported
TSDF Alt EPA ID: Not reported
TSDF Alt Name: Not reported
Waste Code Description: 223 - Unspecified oil-containing waste
RCRA Code: Not reported
Meth Code: R01 - Recycler
Quantity Tons: 2.6396
Waste Quantity: 633
Quantity Unit: G
Additional Code 1: Not reported
Additional Code 2: Not reported
Additional Code 3: Not reported
Additional Code 4: Not reported
Additional Code 5: Not reported

Shipment Date: 19961209
Creation Date: 6/26/1997 0:00:00
Receipt Date: 19961209
Manifest ID: 96534760
Trans EPA ID: CAD980694848
Trans Name: Not reported
Trans 2 EPA ID: Not reported
Trans 2 Name: Not reported
TSDF EPA ID: CAT080013352

Map ID
Direction
Distance
Elevation

MAP FINDINGS

Site

Database(s)

EDR ID Number
EPA ID Number

BOYDS WHEELS INC (Continued)

S113166497

Trans Name: Not reported
TSDF Alt EPA ID: CAT080013352
TSDF Alt Name: Not reported
Waste Code Description: 223 - Unspecified oil-containing waste
RCRA Code: Not reported
Meth Code: R01 - Recycler
Quantity Tons: 2.7313
Waste Quantity: 655
Quantity Unit: G
Additional Code 1: Not reported
Additional Code 2: Not reported
Additional Code 3: Not reported
Additional Code 4: Not reported
Additional Code 5: Not reported

Shipment Date: 19961202
Creation Date: 5/21/1997 0:00:00
Receipt Date: 19961202
Manifest ID: 96534613
Trans EPA ID: CAD980694848
Trans Name: Not reported
Trans 2 EPA ID: Not reported
Trans 2 Name: Not reported
TSDF EPA ID: CAT080013352
Trans Name: Not reported
TSDF Alt EPA ID: Not reported
TSDF Alt Name: Not reported
Waste Code Description: 223 - Unspecified oil-containing waste
RCRA Code: Not reported
Meth Code: R01 - Recycler
Quantity Tons: 1.8348
Waste Quantity: 440
Quantity Unit: G
Additional Code 1: Not reported
Additional Code 2: Not reported
Additional Code 3: Not reported
Additional Code 4: Not reported
Additional Code 5: Not reported

Shipment Date: 19961125
Creation Date: 5/21/1997 0:00:00
Receipt Date: 19961125
Manifest ID: 96534632
Trans EPA ID: CAD980694848
Trans Name: Not reported
Trans 2 EPA ID: Not reported
Trans 2 Name: Not reported
TSDF EPA ID: CAT080013352
Trans Name: Not reported
TSDF Alt EPA ID: Not reported
TSDF Alt Name: Not reported
Waste Code Description: 223 - Unspecified oil-containing waste
RCRA Code: Not reported
Meth Code: R01 - Recycler
Quantity Tons: 4.7454
Waste Quantity: 1138
Quantity Unit: G

Map ID
Direction
Distance
Elevation

MAP FINDINGS

Site

Database(s)

EDR ID Number
EPA ID Number

BOYDS WHEELS INC (Continued)

S113166497

Additional Code 1:	Not reported
Additional Code 2:	Not reported
Additional Code 3:	Not reported
Additional Code 4:	Not reported
Additional Code 5:	Not reported
Shipment Date:	19961118
Creation Date:	5/21/1997 0:00:00
Receipt Date:	19961118
Manifest ID:	96534471
Trans EPA ID:	CAD980694848
Trans Name:	Not reported
Trans 2 EPA ID:	Not reported
Trans 2 Name:	Not reported
TSDF EPA ID:	CAT080013352
Trans Name:	Not reported
TSDF Alt EPA ID:	Not reported
TSDF Alt Name:	Not reported
Waste Code Description:	223 - Unspecified oil-containing waste
RCRA Code:	Not reported
Meth Code:	R01 - Recycler
Quantity Tons:	4.1283
Waste Quantity:	990
Quantity Unit:	G
Additional Code 1:	Not reported
Additional Code 2:	Not reported
Additional Code 3:	Not reported
Additional Code 4:	Not reported
Additional Code 5:	Not reported
Shipment Date:	19961108
Creation Date:	5/21/1997 0:00:00
Receipt Date:	19961108
Manifest ID:	96534461
Trans EPA ID:	CAD980694848
Trans Name:	Not reported
Trans 2 EPA ID:	Not reported
Trans 2 Name:	Not reported
TSDF EPA ID:	CAT080013352
Trans Name:	Not reported
TSDF Alt EPA ID:	Not reported
TSDF Alt Name:	Not reported
Waste Code Description:	223 - Unspecified oil-containing waste
RCRA Code:	Not reported
Meth Code:	R01 - Recycler
Quantity Tons:	2.4311
Waste Quantity:	583
Quantity Unit:	G
Additional Code 1:	Not reported
Additional Code 2:	Not reported
Additional Code 3:	Not reported
Additional Code 4:	Not reported
Additional Code 5:	Not reported
Shipment Date:	19961101
Creation Date:	5/20/1997 0:00:00
Receipt Date:	19961101

Map ID
Direction
Distance
Elevation

MAP FINDINGS

Site

Database(s)

EDR ID Number
EPA ID Number

BOYDS WHEELS INC (Continued)

S113166497

Manifest ID: 95866903
Trans EPA ID: CAD980694848
Trans Name: Not reported
Trans 2 EPA ID: Not reported
Trans 2 Name: Not reported
TSDF EPA ID: CAT080013352
Trans Name: Not reported
TSDF Alt EPA ID: Not reported
TSDF Alt Name: Not reported
Waste Code Description: 223 - Unspecified oil-containing waste
RCRA Code: Not reported
Meth Code: R01 - Recycler
Quantity Tons: 2.2935
Waste Quantity: 550
Quantity Unit: G
Additional Code 1: Not reported
Additional Code 2: Not reported
Additional Code 3: Not reported
Additional Code 4: Not reported
Additional Code 5: Not reported

Shipment Date: 19961025
Creation Date: 5/21/1997 0:00:00
Receipt Date: 19961025
Manifest ID: 96534389
Trans EPA ID: CAD980694848
Trans Name: Not reported
Trans 2 EPA ID: Not reported
Trans 2 Name: Not reported
TSDF EPA ID: CAT080013352
Trans Name: Not reported
TSDF Alt EPA ID: Not reported
TSDF Alt Name: Not reported
Waste Code Description: 223 - Unspecified oil-containing waste
RCRA Code: Not reported
Meth Code: R01 - Recycler
Quantity Tons: 2.0016
Waste Quantity: 480
Quantity Unit: G
Additional Code 1: Not reported
Additional Code 2: Not reported
Additional Code 3: Not reported
Additional Code 4: Not reported
Additional Code 5: Not reported

Additional Info:
Year: 1997
Gen EPA ID: CAL921414298

Shipment Date: 19971218
Creation Date: 3/31/1998 0:00:00
Receipt Date: 19971218
Manifest ID: 97300040
Trans EPA ID: CAD980694848
Trans Name: Not reported
Trans 2 EPA ID: Not reported
Trans 2 Name: Not reported

Map ID
Direction
Distance
Elevation

MAP FINDINGS

Site

Database(s)

EDR ID Number
EPA ID Number

BOYDS WHEELS INC (Continued)

S113166497

TSDF EPA ID: CAT080013352
Trans Name: Not reported
TSDF Alt EPA ID: CAT080013352
TSDF Alt Name: Not reported
Waste Code Description: 223 - Unspecified oil-containing waste
RCRA Code: Not reported
Meth Code: R01 - Recycler
Quantity Tons: 2.0224
Waste Quantity: 485
Quantity Unit: G
Additional Code 1: Not reported
Additional Code 2: Not reported
Additional Code 3: Not reported
Additional Code 4: Not reported
Additional Code 5: Not reported

Shipment Date: 19971211
Creation Date: 7/23/1998 0:00:00
Receipt Date: 19971211
Manifest ID: 97299938
Trans EPA ID: CAD980694848
Trans Name: Not reported
Trans 2 EPA ID: Not reported
Trans 2 Name: Not reported
TSDF EPA ID: CAT080013352
Trans Name: Not reported
TSDF Alt EPA ID: CAT080013352
TSDF Alt Name: Not reported
Waste Code Description: 223 - Unspecified oil-containing waste
RCRA Code: Not reported
Meth Code: R01 - Recycler
Quantity Tons: 0.9174
Waste Quantity: 220
Quantity Unit: G
Additional Code 1: Not reported
Additional Code 2: Not reported
Additional Code 3: Not reported
Additional Code 4: Not reported
Additional Code 5: Not reported

Shipment Date: 19971208
Creation Date: 7/23/1998 0:00:00
Receipt Date: 19971208
Manifest ID: 97299853
Trans EPA ID: CAD980694848
Trans Name: Not reported
Trans 2 EPA ID: Not reported
Trans 2 Name: Not reported
TSDF EPA ID: CAT080013352
Trans Name: Not reported
TSDF Alt EPA ID: CAT080013352
TSDF Alt Name: Not reported
Waste Code Description: 221 - Waste oil and mixed oil
RCRA Code: Not reported
Meth Code: R01 - Recycler
Quantity Tons: 1.045
Waste Quantity: 275

Map ID
Direction
Distance
Elevation

MAP FINDINGS

Site

Database(s)

EDR ID Number
EPA ID Number

BOYDS WHEELS INC (Continued)

S113166497

Quantity Unit:	G
Additional Code 1:	Not reported
Additional Code 2:	Not reported
Additional Code 3:	Not reported
Additional Code 4:	Not reported
Additional Code 5:	Not reported
Shipment Date:	19971202
Creation Date:	7/23/1998 0:00:00
Receipt Date:	19971202
Manifest ID:	97299840
Trans EPA ID:	CAD980694848
Trans Name:	Not reported
Trans 2 EPA ID:	Not reported
Trans 2 Name:	Not reported
TSDf EPA ID:	CAT080013352
Trans Name:	Not reported
TSDf Alt EPA ID:	CAT080013352
TSDf Alt Name:	Not reported
Waste Code Description:	223 - Unspecified oil-containing waste
RCRA Code:	Not reported
Meth Code:	R01 - Recycler
Quantity Tons:	1.4803
Waste Quantity:	355
Quantity Unit:	G
Additional Code 1:	Not reported
Additional Code 2:	Not reported
Additional Code 3:	Not reported
Additional Code 4:	Not reported
Additional Code 5:	Not reported
Shipment Date:	19971126
Creation Date:	7/23/1998 0:00:00
Receipt Date:	19971128
Manifest ID:	97299709
Trans EPA ID:	CAD980694848
Trans Name:	Not reported
Trans 2 EPA ID:	Not reported
Trans 2 Name:	Not reported
TSDf EPA ID:	CAT080013352
Trans Name:	Not reported
TSDf Alt EPA ID:	CAT080013352
TSDf Alt Name:	Not reported
Waste Code Description:	223 - Unspecified oil-containing waste
RCRA Code:	Not reported
Meth Code:	R01 - Recycler
Quantity Tons:	2.3769
Waste Quantity:	570
Quantity Unit:	G
Additional Code 1:	Not reported
Additional Code 2:	Not reported
Additional Code 3:	Not reported
Additional Code 4:	Not reported
Additional Code 5:	Not reported
Shipment Date:	19971113
Creation Date:	7/23/1998 0:00:00

Map ID
Direction
Distance
Elevation

MAP FINDINGS

Site

Database(s)

EDR ID Number
EPA ID Number

BOYDS WHEELS INC (Continued)

S113166497

Receipt Date: 19971113
Manifest ID: 97299695
Trans EPA ID: CAD980694848
Trans Name: Not reported
Trans 2 EPA ID: Not reported
Trans 2 Name: Not reported
TSDF EPA ID: CAT080013352
Trans Name: Not reported
TSDF Alt EPA ID: CAT080013352
TSDF Alt Name: Not reported
Waste Code Description: 223 - Unspecified oil-containing waste
RCRA Code: Not reported
Meth Code: R01 - Recycler
Quantity Tons: 0.9174
Waste Quantity: 220
Quantity Unit: G
Additional Code 1: Not reported
Additional Code 2: Not reported
Additional Code 3: Not reported
Additional Code 4: Not reported
Additional Code 5: Not reported

Shipment Date: 19971111
Creation Date: 7/23/1998 0:00:00
Receipt Date: 19971112
Manifest ID: 96636389
Trans EPA ID: CAD980694848
Trans Name: Not reported
Trans 2 EPA ID: Not reported
Trans 2 Name: Not reported
TSDF EPA ID: CAT080013352
Trans Name: Not reported
TSDF Alt EPA ID: CAT080013352
TSDF Alt Name: Not reported
Waste Code Description: 223 - Unspecified oil-containing waste
RCRA Code: Not reported
Meth Code: R01 - Recycler
Quantity Tons: 1.1467
Waste Quantity: 275
Quantity Unit: G
Additional Code 1: Not reported
Additional Code 2: Not reported
Additional Code 3: Not reported
Additional Code 4: Not reported
Additional Code 5: Not reported

Shipment Date: 19971106
Creation Date: 7/23/1998 0:00:00
Receipt Date: 19971106
Manifest ID: 96636378
Trans EPA ID: CAD980694848
Trans Name: Not reported
Trans 2 EPA ID: Not reported
Trans 2 Name: Not reported
TSDF EPA ID: CAT080013352
Trans Name: Not reported
TSDF Alt EPA ID: CAT080013352

Map ID
Direction
Distance
Elevation

MAP FINDINGS

Site

Database(s)

EDR ID Number
EPA ID Number

BOYDS WHEELS INC (Continued)

S113166497

TSDf Alt Name: Not reported
Waste Code Description: 223 - Unspecified oil-containing waste
RCRA Code: Not reported
Meth Code: R01 - Recycler
Quantity Tons: 0.5421
Waste Quantity: 130
Quantity Unit: G
Additional Code 1: Not reported
Additional Code 2: Not reported
Additional Code 3: Not reported
Additional Code 4: Not reported
Additional Code 5: Not reported

Shipment Date: 19971104
Creation Date: 7/23/1998 0:00:00
Receipt Date: 19971104
Manifest ID: 96636377
Trans EPA ID: CAD980694848
Trans Name: Not reported
Trans 2 EPA ID: Not reported
Trans 2 Name: Not reported
TSDf EPA ID: CAT080013352
Trans Name: Not reported
TSDf Alt EPA ID: CAT080013352
TSDf Alt Name: Not reported
Waste Code Description: 223 - Unspecified oil-containing waste
RCRA Code: Not reported
Meth Code: R01 - Recycler
Quantity Tons: 1.3761
Waste Quantity: 330
Quantity Unit: G
Additional Code 1: Not reported
Additional Code 2: Not reported
Additional Code 3: Not reported
Additional Code 4: Not reported
Additional Code 5: Not reported

Shipment Date: 19971029
Creation Date: 7/23/1998 0:00:00
Receipt Date: 19971030
Manifest ID: 96636276
Trans EPA ID: CAD980694848
Trans Name: Not reported
Trans 2 EPA ID: Not reported
Trans 2 Name: Not reported
TSDf EPA ID: CAT080013352
Trans Name: Not reported
TSDf Alt EPA ID: CAT080013352
TSDf Alt Name: Not reported
Waste Code Description: 223 - Unspecified oil-containing waste
RCRA Code: Not reported
Meth Code: R01 - Recycler
Quantity Tons: 2.0641
Waste Quantity: 495
Quantity Unit: G
Additional Code 1: Not reported
Additional Code 2: Not reported

Map ID
Direction
Distance
Elevation

MAP FINDINGS

Site

Database(s)

EDR ID Number
EPA ID Number

BOYDS WHEELS INC (Continued)

S113166497

Additional Code 3: Not reported
Additional Code 4: Not reported
Additional Code 5: Not reported

Additional Info:

Year: 1994
Gen EPA ID: CAL921414298

Shipment Date: 19941229
Creation Date: 3/28/1996 0:00:00
Receipt Date: 19941229
Manifest ID: 95274879
Trans EPA ID: CAD980694848
Trans Name: Not reported
Trans 2 EPA ID: Not reported
Trans 2 Name: Not reported
TSDF EPA ID: CAD099452708
Trans Name: Not reported
TSDF Alt EPA ID: CAD099452708
TSDF Alt Name: Not reported
Waste Code Description: 223 - Unspecified oil-containing waste
RCRA Code: Not reported
Meth Code: R01 - Recycler
Quantity Tons: 1.8348
Waste Quantity: 440
Quantity Unit: G
Additional Code 1: Not reported
Additional Code 2: Not reported
Additional Code 3: Not reported
Additional Code 4: Not reported
Additional Code 5: Not reported

Shipment Date: 19941222
Creation Date: 3/28/1996 0:00:00
Receipt Date: 19941223
Manifest ID: 95274812
Trans EPA ID: CAD980694848
Trans Name: Not reported
Trans 2 EPA ID: Not reported
Trans 2 Name: Not reported
TSDF EPA ID: CAD099452708
Trans Name: Not reported
TSDF Alt EPA ID: CAD099452708
TSDF Alt Name: Not reported
Waste Code Description: 223 - Unspecified oil-containing waste
RCRA Code: Not reported
Meth Code: R01 - Recycler
Quantity Tons: 2.2935
Waste Quantity: 550
Quantity Unit: G
Additional Code 1: Not reported
Additional Code 2: Not reported
Additional Code 3: Not reported
Additional Code 4: Not reported
Additional Code 5: Not reported

Shipment Date: 19941213

Map ID
Direction
Distance
Elevation

MAP FINDINGS

Site

Database(s)

EDR ID Number
EPA ID Number

BOYDS WHEELS INC (Continued)

S113166497

Creation Date: 3/28/1996 0:00:00
Receipt Date: 19941214
Manifest ID: 93559147
Trans EPA ID: CAD980694848
Trans Name: Not reported
Trans 2 EPA ID: Not reported
Trans 2 Name: Not reported
TSDF EPA ID: CAD099452708
Trans Name: Not reported
TSDF Alt EPA ID: CAD099452708
TSDF Alt Name: Not reported
Waste Code Description: 223 - Unspecified oil-containing waste
RCRA Code: Not reported
Meth Code: R01 - Recycler
Quantity Tons: 1.4595
Waste Quantity: 350
Quantity Unit: G
Additional Code 1: Not reported
Additional Code 2: Not reported
Additional Code 3: Not reported
Additional Code 4: Not reported
Additional Code 5: Not reported

Shipment Date: 19941208
Creation Date: 3/28/1996 0:00:00
Receipt Date: 19941209
Manifest ID: 93559039
Trans EPA ID: CAD980694848
Trans Name: Not reported
Trans 2 EPA ID: Not reported
Trans 2 Name: Not reported
TSDF EPA ID: CAD099452708
Trans Name: Not reported
TSDF Alt EPA ID: CAD099452708
TSDF Alt Name: Not reported
Waste Code Description: 223 - Unspecified oil-containing waste
RCRA Code: Not reported
Meth Code: R01 - Recycler
Quantity Tons: 2.7522
Waste Quantity: 660
Quantity Unit: G
Additional Code 1: Not reported
Additional Code 2: Not reported
Additional Code 3: Not reported
Additional Code 4: Not reported
Additional Code 5: Not reported

Shipment Date: 19941130
Creation Date: 3/28/1996 0:00:00
Receipt Date: 19941130
Manifest ID: 93558960
Trans EPA ID: CAD980694848
Trans Name: Not reported
Trans 2 EPA ID: Not reported
Trans 2 Name: Not reported
TSDF EPA ID: CAT080013352
Trans Name: Not reported

Map ID
Direction
Distance
Elevation

MAP FINDINGS

Site

Database(s)

EDR ID Number
EPA ID Number

BOYDS WHEELS INC (Continued)

S113166497

TSDf Alt EPA ID: CAT080013352
TSDf Alt Name: Not reported
Waste Code Description: 223 - Unspecified oil-containing waste
RCRA Code: Not reported
Meth Code: R01 - Recycler
Quantity Tons: 2.5645
Waste Quantity: 615
Quantity Unit: G
Additional Code 1: Not reported
Additional Code 2: Not reported
Additional Code 3: Not reported
Additional Code 4: Not reported
Additional Code 5: Not reported

Shipment Date: 19941121
Creation Date: 3/28/1996 0:00:00
Receipt Date: 19941121
Manifest ID: 93558883
Trans EPA ID: CAD980694848
Trans Name: Not reported
Trans 2 EPA ID: Not reported
Trans 2 Name: Not reported
TSDf EPA ID: CAT080013352
Trans Name: Not reported
TSDf Alt EPA ID: CAT080013352
TSDf Alt Name: Not reported
Waste Code Description: 223 - Unspecified oil-containing waste
RCRA Code: Not reported
Meth Code: R01 - Recycler
Quantity Tons: 2.5228
Waste Quantity: 605
Quantity Unit: G
Additional Code 1: Not reported
Additional Code 2: Not reported
Additional Code 3: Not reported
Additional Code 4: Not reported
Additional Code 5: Not reported

Shipment Date: 19941109
Creation Date: 3/28/1996 0:00:00
Receipt Date: 19941109
Manifest ID: 93559590
Trans EPA ID: CAD980694848
Trans Name: Not reported
Trans 2 EPA ID: Not reported
Trans 2 Name: Not reported
TSDf EPA ID: CAT080013352
Trans Name: Not reported
TSDf Alt EPA ID: CAT080013352
TSDf Alt Name: Not reported
Waste Code Description: 223 - Unspecified oil-containing waste
RCRA Code: Not reported
Meth Code: R01 - Recycler
Quantity Tons: 1.2301
Waste Quantity: 295
Quantity Unit: G
Additional Code 1: Not reported

Map ID
Direction
Distance
Elevation

MAP FINDINGS

Site

Database(s)

EDR ID Number
EPA ID Number

BOYDS WHEELS INC (Continued)

S113166497

Additional Code 2:	Not reported
Additional Code 3:	Not reported
Additional Code 4:	Not reported
Additional Code 5:	Not reported
Shipment Date:	19941103
Creation Date:	3/28/1996 0:00:00
Receipt Date:	19941103
Manifest ID:	93559536
Trans EPA ID:	CAD980694848
Trans Name:	Not reported
Trans 2 EPA ID:	Not reported
Trans 2 Name:	Not reported
TSDf EPA ID:	CAT080013352
Trans Name:	Not reported
TSDf Alt EPA ID:	CAT080013352
TSDf Alt Name:	Not reported
Waste Code Description:	223 - Unspecified oil-containing waste
RCRA Code:	Not reported
Meth Code:	R01 - Recycler
Quantity Tons:	2.2935
Waste Quantity:	550
Quantity Unit:	G
Additional Code 1:	Not reported
Additional Code 2:	Not reported
Additional Code 3:	Not reported
Additional Code 4:	Not reported
Additional Code 5:	Not reported
Shipment Date:	19941026
Creation Date:	3/28/1996 0:00:00
Receipt Date:	19941026
Manifest ID:	93559467
Trans EPA ID:	CAD980694848
Trans Name:	Not reported
Trans 2 EPA ID:	Not reported
Trans 2 Name:	Not reported
TSDf EPA ID:	CAT080013352
Trans Name:	Not reported
TSDf Alt EPA ID:	CAT080013352
TSDf Alt Name:	Not reported
Waste Code Description:	223 - Unspecified oil-containing waste
RCRA Code:	Not reported
Meth Code:	R01 - Recycler
Quantity Tons:	1.6054
Waste Quantity:	385
Quantity Unit:	G
Additional Code 1:	Not reported
Additional Code 2:	Not reported
Additional Code 3:	Not reported
Additional Code 4:	Not reported
Additional Code 5:	Not reported
Shipment Date:	19941019
Creation Date:	3/28/1996 0:00:00
Receipt Date:	19941019
Manifest ID:	93559419

Map ID
Direction
Distance
Elevation

MAP FINDINGS

Site

Database(s)

EDR ID Number
EPA ID Number

BOYDS WHEELS INC (Continued)

S113166497

Trans EPA ID: CAD980694848
Trans Name: Not reported
Trans 2 EPA ID: Not reported
Trans 2 Name: Not reported
TSDF EPA ID: CAT080013352
Trans Name: Not reported
TSDF Alt EPA ID: CAT080013352
TSDF Alt Name: Not reported
Waste Code Description: 223 - Unspecified oil-containing waste
RCRA Code: Not reported
Meth Code: R01 - Recycler
Quantity Tons: 2.2935
Waste Quantity: 550
Quantity Unit: G
Additional Code 1: Not reported
Additional Code 2: Not reported
Additional Code 3: Not reported
Additional Code 4: Not reported
Additional Code 5: Not reported

Additional Info:

Year: 1998
Gen EPA ID: CAL921414298

Shipment Date: 19980728
Creation Date: 10/1/1998 0:00:00
Receipt Date: 19980728
Manifest ID: 96837579
Trans EPA ID: CAD028277036
Trans Name: Not reported
Trans 2 EPA ID: Not reported
Trans 2 Name: Not reported
TSDF EPA ID: CAT080013352
Trans Name: Not reported
TSDF Alt EPA ID: Not reported
TSDF Alt Name: Not reported
Waste Code Description: 222 - Oil/water separation sludge
RCRA Code: Not reported
Meth Code: R01 - Recycler
Quantity Tons: 3.753
Waste Quantity: 900
Quantity Unit: G
Additional Code 1: Not reported
Additional Code 2: Not reported
Additional Code 3: Not reported
Additional Code 4: Not reported
Additional Code 5: Not reported

Shipment Date: 19980728
Creation Date: 10/1/1998 0:00:00
Receipt Date: 19980728
Manifest ID: 96834823
Trans EPA ID: CAD028277036
Trans Name: Not reported
Trans 2 EPA ID: Not reported
Trans 2 Name: Not reported
TSDF EPA ID: CAT080013352

Map ID
Direction
Distance
Elevation

MAP FINDINGS

Site

Database(s)

EDR ID Number
EPA ID Number

BOYDS WHEELS INC (Continued)

S113166497

Trans Name: Not reported
TSDF Alt EPA ID: Not reported
TSDF Alt Name: Not reported
Waste Code Description: 222 - Oil/water separation sludge
RCRA Code: Not reported
Meth Code: R01 - Recycler
Quantity Tons: 1.8765
Waste Quantity: 450
Quantity Unit: G
Additional Code 1: Not reported
Additional Code 2: Not reported
Additional Code 3: Not reported
Additional Code 4: Not reported
Additional Code 5: Not reported

Shipment Date: 19980728
Creation Date: 10/20/1998 0:00:00
Receipt Date: 19980807
Manifest ID: 98165280
Trans EPA ID: CAD028277036
Trans Name: Not reported
Trans 2 EPA ID: Not reported
Trans 2 Name: Not reported
TSDF EPA ID: CAD044429835
Trans Name: Not reported
TSDF Alt EPA ID: Not reported
TSDF Alt Name: Not reported
Waste Code Description: 352 - Other organic solids
RCRA Code: U131
Meth Code: D99 - Disposal, Other
Quantity Tons: 0.25
Waste Quantity: 500
Quantity Unit: P
Additional Code 1: Not reported
Additional Code 2: Not reported
Additional Code 3: Not reported
Additional Code 4: Not reported
Additional Code 5: Not reported

Shipment Date: 19980728
Creation Date: 10/1/1998 0:00:00
Receipt Date: 19980731
Manifest ID: 98165275
Trans EPA ID: CAD028277036
Trans Name: Not reported
Trans 2 EPA ID: Not reported
Trans 2 Name: Not reported
TSDF EPA ID: CAT080033681
Trans Name: Not reported
TSDF Alt EPA ID: Not reported
TSDF Alt Name: Not reported
Waste Code Description: 352 - Other organic solids
RCRA Code: Not reported
Meth Code: D99 - Disposal, Other
Quantity Tons: 2.25
Waste Quantity: 4500
Quantity Unit: P

Map ID
Direction
Distance
Elevation

MAP FINDINGS

Site

Database(s)

EDR ID Number
EPA ID Number

BOYDS WHEELS INC (Continued)

S113166497

Additional Code 1: Not reported
Additional Code 2: Not reported
Additional Code 3: Not reported
Additional Code 4: Not reported
Additional Code 5: Not reported

Shipment Date: 19980728
Creation Date: 10/1/1998 0:00:00
Receipt Date: 19980731
Manifest ID: 98165275
Trans EPA ID: CAD028277036
Trans Name: Not reported
Trans 2 EPA ID: Not reported
Trans 2 Name: Not reported
TSDF EPA ID: CAT080033681
Trans Name: Not reported
TSDF Alt EPA ID: Not reported
TSDF Alt Name: Not reported
Waste Code Description: 122 - Alkaline solution without metals (pH > 12.5
RCRA Code: D002
Meth Code: R01 - Recycler
Quantity Tons: 0.0083
Waste Quantity: 2
Quantity Unit: G
Additional Code 1: Not reported
Additional Code 2: Not reported
Additional Code 3: Not reported
Additional Code 4: Not reported
Additional Code 5: Not reported

Shipment Date: 19980728
Creation Date: 10/1/1998 0:00:00
Receipt Date: 19980731
Manifest ID: 98165275
Trans EPA ID: CAD028277036
Trans Name: Not reported
Trans 2 EPA ID: Not reported
Trans 2 Name: Not reported
TSDF EPA ID: CAT080033681
Trans Name: Not reported
TSDF Alt EPA ID: Not reported
TSDF Alt Name: Not reported
Waste Code Description: 181 - Other inorganic solid waste Organics
RCRA Code: Not reported
Meth Code: D99 - Disposal, Other
Quantity Tons: 0.0035
Waste Quantity: 7
Quantity Unit: P
Additional Code 1: Not reported
Additional Code 2: Not reported
Additional Code 3: Not reported
Additional Code 4: Not reported
Additional Code 5: Not reported

Shipment Date: 19980728
Creation Date: 10/20/1998 0:00:00
Receipt Date: 19980806

Map ID
Direction
Distance
Elevation

MAP FINDINGS

Site

Database(s)

EDR ID Number
EPA ID Number

BOYDS WHEELS INC (Continued)

S113166497

Manifest ID: 98165276
Trans EPA ID: CAD028277036
Trans Name: Not reported
Trans 2 EPA ID: Not reported
Trans 2 Name: Not reported
TSDF EPA ID: CAD008252405
Trans Name: Not reported
TSDF Alt EPA ID: Not reported
TSDF Alt Name: Not reported
Waste Code Description: 331 - Off-specification, aged, or surplus organics
RCRA Code: D001
Meth Code: R01 - Recycler
Quantity Tons: 0.0075
Waste Quantity: 15
Quantity Unit: P
Additional Code 1: Not reported
Additional Code 2: Not reported
Additional Code 3: Not reported
Additional Code 4: Not reported
Additional Code 5: Not reported

Shipment Date: 19980728
Creation Date: 10/20/1998 0:00:00
Receipt Date: 19980806
Manifest ID: 98165276
Trans EPA ID: CAD028277036
Trans Name: Not reported
Trans 2 EPA ID: Not reported
Trans 2 Name: Not reported
TSDF EPA ID: CAD008252405
Trans Name: Not reported
TSDF Alt EPA ID: Not reported
TSDF Alt Name: Not reported
Waste Code Description: 343 - Unspecified organic liquid mixture
RCRA Code: D001
Meth Code: R01 - Recycler
Quantity Tons: 0.102
Waste Quantity: 30
Quantity Unit: G
Additional Code 1: Not reported
Additional Code 2: Not reported
Additional Code 3: Not reported
Additional Code 4: Not reported
Additional Code 5: Not reported

Shipment Date: 19980327
Creation Date: 5/26/1998 0:00:00
Receipt Date: 19980327
Manifest ID: 96835051
Trans EPA ID: CAD028277036
Trans Name: Not reported
Trans 2 EPA ID: Not reported
Trans 2 Name: Not reported
TSDF EPA ID: CAT080013352
Trans Name: Not reported
TSDF Alt EPA ID: Not reported
TSDF Alt Name: Not reported

Map ID
Direction
Distance
Elevation

MAP FINDINGS

Site

Database(s)

EDR ID Number
EPA ID Number

BOYDS WHEELS INC (Continued)

S113166497

Waste Code Description:	222 - Oil/water separation sludge
RCRA Code:	Not reported
Meth Code:	R01 - Recycler
Quantity Tons:	4.587
Waste Quantity:	1100
Quantity Unit:	G
Additional Code 1:	Not reported
Additional Code 2:	Not reported
Additional Code 3:	Not reported
Additional Code 4:	Not reported
Additional Code 5:	Not reported
Shipment Date:	19980327
Creation Date:	5/26/1998 0:00:00
Receipt Date:	19980331
Manifest ID:	97222319
Trans EPA ID:	CAD028277036
Trans Name:	Not reported
Trans 2 EPA ID:	Not reported
Trans 2 Name:	Not reported
TSDF EPA ID:	CAT080033681
Trans Name:	Not reported
TSDF Alt EPA ID:	Not reported
TSDF Alt Name:	Not reported
Waste Code Description:	181 - Other inorganic solid waste Organics
RCRA Code:	Not reported
Meth Code:	D99 - Disposal, Other
Quantity Tons:	0.075
Waste Quantity:	150
Quantity Unit:	P
Additional Code 1:	Not reported
Additional Code 2:	Not reported
Additional Code 3:	Not reported
Additional Code 4:	Not reported
Additional Code 5:	Not reported

Additional Info:

Year:	1995
Gen EPA ID:	CAL921414298

Shipment Date:	19951227
Creation Date:	7/29/1996 0:00:00
Receipt Date:	19951227
Manifest ID:	95866881
Trans EPA ID:	CAD980694848
Trans Name:	Not reported
Trans 2 EPA ID:	Not reported
Trans 2 Name:	Not reported
TSDF EPA ID:	CAD099452708
Trans Name:	Not reported
TSDF Alt EPA ID:	Not reported
TSDF Alt Name:	Not reported
Waste Code Description:	223 - Unspecified oil-containing waste
RCRA Code:	Not reported
Meth Code:	R01 - Recycler
Quantity Tons:	3.8155
Waste Quantity:	915

Map ID
Direction
Distance
Elevation

MAP FINDINGS

Site

Database(s)

EDR ID Number
EPA ID Number

BOYDS WHEELS INC (Continued)

S113166497

Quantity Unit:	G
Additional Code 1:	Not reported
Additional Code 2:	Not reported
Additional Code 3:	Not reported
Additional Code 4:	Not reported
Additional Code 5:	Not reported
Shipment Date:	19951212
Creation Date:	7/26/1996 0:00:00
Receipt Date:	19951212
Manifest ID:	95866723
Trans EPA ID:	CAD980694848
Trans Name:	Not reported
Trans 2 EPA ID:	Not reported
Trans 2 Name:	Not reported
TSDf EPA ID:	CAD099452708
Trans Name:	Not reported
TSDf Alt EPA ID:	Not reported
TSDf Alt Name:	Not reported
Waste Code Description:	223 - Unspecified oil-containing waste
RCRA Code:	Not reported
Meth Code:	R01 - Recycler
Quantity Tons:	3.6237
Waste Quantity:	869
Quantity Unit:	G
Additional Code 1:	Not reported
Additional Code 2:	Not reported
Additional Code 3:	Not reported
Additional Code 4:	Not reported
Additional Code 5:	Not reported
Shipment Date:	19951129
Creation Date:	7/26/1996 0:00:00
Receipt Date:	19951129
Manifest ID:	95866607
Trans EPA ID:	CAD980694848
Trans Name:	Not reported
Trans 2 EPA ID:	Not reported
Trans 2 Name:	Not reported
TSDf EPA ID:	CAD099452708
Trans Name:	Not reported
TSDf Alt EPA ID:	Not reported
TSDf Alt Name:	Not reported
Waste Code Description:	221 - Waste oil and mixed oil
RCRA Code:	Not reported
Meth Code:	R01 - Recycler
Quantity Tons:	1.539
Waste Quantity:	405
Quantity Unit:	G
Additional Code 1:	Not reported
Additional Code 2:	Not reported
Additional Code 3:	Not reported
Additional Code 4:	Not reported
Additional Code 5:	Not reported
Shipment Date:	19951122
Creation Date:	7/26/1996 0:00:00

Map ID
Direction
Distance
Elevation

MAP FINDINGS

Site

Database(s)

EDR ID Number
EPA ID Number

BOYDS WHEELS INC (Continued)

S113166497

Receipt Date: 19951122
Manifest ID: 95866539
Trans EPA ID: CAD980694848
Trans Name: Not reported
Trans 2 EPA ID: Not reported
Trans 2 Name: Not reported
TSDF EPA ID: CAD099452708
Trans Name: Not reported
TSDF Alt EPA ID: Not reported
TSDF Alt Name: Not reported
Waste Code Description: 223 - Unspecified oil-containing waste
RCRA Code: Not reported
Meth Code: R01 - Recycler
Quantity Tons: 3.6696
Waste Quantity: 880
Quantity Unit: G
Additional Code 1: Not reported
Additional Code 2: Not reported
Additional Code 3: Not reported
Additional Code 4: Not reported
Additional Code 5: Not reported

Shipment Date: 19951110
Creation Date: 7/26/1996 0:00:00
Receipt Date: 19951110
Manifest ID: 95866415
Trans EPA ID: CAD980694848
Trans Name: Not reported
Trans 2 EPA ID: Not reported
Trans 2 Name: Not reported
TSDF EPA ID: CAD099452708
Trans Name: Not reported
TSDF Alt EPA ID: Not reported
TSDF Alt Name: Not reported
Waste Code Description: 223 - Unspecified oil-containing waste
RCRA Code: Not reported
Meth Code: R01 - Recycler
Quantity Tons: 1.3761
Waste Quantity: 330
Quantity Unit: G
Additional Code 1: Not reported
Additional Code 2: Not reported
Additional Code 3: Not reported
Additional Code 4: Not reported
Additional Code 5: Not reported

Shipment Date: 19951106
Creation Date: 7/26/1996 0:00:00
Receipt Date: 19951106
Manifest ID: 95482328
Trans EPA ID: CAD980694848
Trans Name: Not reported
Trans 2 EPA ID: Not reported
Trans 2 Name: Not reported
TSDF EPA ID: CAD099452708
Trans Name: Not reported
TSDF Alt EPA ID: Not reported

Map ID
Direction
Distance
Elevation

MAP FINDINGS

Site

Database(s)

EDR ID Number
EPA ID Number

BOYDS WHEELS INC (Continued)

S113166497

TSDf Alt Name: Not reported
Waste Code Description: 223 - Unspecified oil-containing waste
RCRA Code: Not reported
Meth Code: R01 - Recycler
Quantity Tons: 2.2935
Waste Quantity: 550
Quantity Unit: G
Additional Code 1: Not reported
Additional Code 2: Not reported
Additional Code 3: Not reported
Additional Code 4: Not reported
Additional Code 5: Not reported

Shipment Date: 19951026
Creation Date: 7/26/1996 0:00:00
Receipt Date: 19951026
Manifest ID: 95482254
Trans EPA ID: CAD980694848
Trans Name: Not reported
Trans 2 EPA ID: Not reported
Trans 2 Name: Not reported
TSDf EPA ID: CAD099452708
Trans Name: Not reported
TSDf Alt EPA ID: Not reported
TSDf Alt Name: Not reported
Waste Code Description: 223 - Unspecified oil-containing waste
RCRA Code: Not reported
Meth Code: R01 - Recycler
Quantity Tons: 2.5228
Waste Quantity: 605
Quantity Unit: G
Additional Code 1: Not reported
Additional Code 2: Not reported
Additional Code 3: Not reported
Additional Code 4: Not reported
Additional Code 5: Not reported

Shipment Date: 19951017
Creation Date: 7/26/1996 0:00:00
Receipt Date: 19951018
Manifest ID: 95482159
Trans EPA ID: CAD980694848
Trans Name: Not reported
Trans 2 EPA ID: Not reported
Trans 2 Name: Not reported
TSDf EPA ID: CAD099452708
Trans Name: Not reported
TSDf Alt EPA ID: Not reported
TSDf Alt Name: Not reported
Waste Code Description: 223 - Unspecified oil-containing waste
RCRA Code: Not reported
Meth Code: R01 - Recycler
Quantity Tons: 2.4811
Waste Quantity: 595
Quantity Unit: G
Additional Code 1: Not reported
Additional Code 2: Not reported

Map ID
Direction
Distance
Elevation

MAP FINDINGS

Site

Database(s)

EDR ID Number
EPA ID Number

BOYDS WHEELS INC (Continued)

S113166497

Additional Code 3: Not reported
Additional Code 4: Not reported
Additional Code 5: Not reported

Shipment Date: 19951006
Creation Date: 7/26/1996 0:00:00
Receipt Date: 19951006
Manifest ID: 95482081
Trans EPA ID: CAD980694848
Trans Name: Not reported
Trans 2 EPA ID: Not reported
Trans 2 Name: Not reported
TSDf EPA ID: CAD099452708
Trans Name: Not reported
TSDf Alt EPA ID: Not reported
TSDf Alt Name: Not reported
Waste Code Description: 223 - Unspecified oil-containing waste
RCRA Code: Not reported
Meth Code: R01 - Recycler
Quantity Tons: 3.3151
Waste Quantity: 795
Quantity Unit: G
Additional Code 1: Not reported
Additional Code 2: Not reported
Additional Code 3: Not reported
Additional Code 4: Not reported
Additional Code 5: Not reported

Shipment Date: 19950926
Creation Date: 7/26/1996 0:00:00
Receipt Date: 19950927
Manifest ID: 95481977
Trans EPA ID: CAD980694848
Trans Name: Not reported
Trans 2 EPA ID: Not reported
Trans 2 Name: Not reported
TSDf EPA ID: CAD099452708
Trans Name: Not reported
TSDf Alt EPA ID: Not reported
TSDf Alt Name: Not reported
Waste Code Description: 223 - Unspecified oil-containing waste
RCRA Code: Not reported
Meth Code: R01 - Recycler
Quantity Tons: 2.2935
Waste Quantity: 550
Quantity Unit: G
Additional Code 1: Not reported
Additional Code 2: Not reported
Additional Code 3: Not reported
Additional Code 4: Not reported
Additional Code 5: Not reported

HWTS:

Name: BOYDS WHEELS INC
Address: 8402 CERRITOS AVENUE
Address 2: Not reported
City,State,Zip: STANTON, CA 906800000

Map ID
Direction
Distance
Elevation

MAP FINDINGS

Site

Database(s)

EDR ID Number
EPA ID Number

BOYDS WHEELS INC (Continued)

S113166497

EPA ID: CAL921414298
Inactive Date: 06/30/1999
Create Date: 05/20/1992
Last Act Date: 04/11/2000
Mailing Name: Not reported
Mailing Address: 8402 CERRITOS AVE
Mailing Address 2: Not reported
Mailing City,State,Zip: STANTON, CA 906802504
Owner Name: BOYDS CODDINGTON
Owner Address: 8402 CERRTIOS AVE
Owner Address 2: Not reported
Owner City,State,Zip: STANTON, CA 906800000
Contact Name: NICK O. CHIECHI, HAZ MAT
Contact Address: INACT 99VQ FINAL NOTICE - BATCH
Contact Address 2: 4/11/00
City,State,Zip: STANTON, CA 906800000

NAICS:
EPA ID: CAL921414298
Create Date: 2002-03-14 16:36:30.000
NAICS Code: 3362
NAICS Description: Motor Vehicle Body and Trailer Manufacturing
Issued EPA ID Date: 1992-05-20 00:00:00
Inactive Date: 1999-06-30 00:00:00
Facility Name: BOYDS WHEELS INC
Facility Address: 8402 CERRITOS AVENUE
Facility Address 2: Not reported
Facility City: STANTON
Facility County: Not reported
Facility State: CA
Facility Zip: 906800000

D110 **YSG AUTO BODY REPAIR CENTER**
8310 CERRITOS AVE
STANTON, CA 90680

HAZNET **S113101768**
HWTS **N/A**

< 1/8
1 ft.

Site 5 of 8 in cluster D

Relative:
Higher
Actual:
72 ft.

HAZNET:
Name: YSG AUTO BODY REPAIR CENTER
Address: 8310 CERRITOS AVE
Address 2: Not reported
City,State,Zip: STANTON, CA 906800000
Contact: HOSSEIN AMINI\\ OWNER
Telephone: 7048282725
Mailing Name: Not reported
Mailing Address: 8310 CERRITOS AVE

Year: 1999
Gepaid: CAL000195418
TSD EPA ID: CAT000613976
CA Waste Code: 212 - Oxygenated solvents (acetone, butanol, ethyl acetate, etc.)
Disposal Method: H01 - Transfer Station
Tons: 0.612

Year: 1999
Gepaid: CAL000195418

Map ID
Direction
Distance
Elevation

MAP FINDINGS

Site

Database(s)

EDR ID Number
EPA ID Number

YSG AUTO BODY REPAIR CENTER (Continued)

S113101768

TSD EPA ID:	CAT000613976
CA Waste Code:	-
Disposal Method:	H01 - Transfer Station
Tons:	0
Year:	1998
Gepaid:	CAL000195418
TSD EPA ID:	CAT000613976
CA Waste Code:	212 - Oxygenated solvents (acetone, butanol, ethyl acetate, etc.)
Disposal Method:	-
Tons:	0.1188
Year:	1998
Gepaid:	CAL000195418
TSD EPA ID:	CAT000613976
CA Waste Code:	212 - Oxygenated solvents (acetone, butanol, ethyl acetate, etc.)
Disposal Method:	H01 - Transfer Station
Tons:	0.7656

Additional Info:

Year:	1999
Gen EPA ID:	CAL000195418
Shipment Date:	19991220
Creation Date:	2/28/2000 0:00:00
Receipt Date:	19991221
Manifest ID:	99525931
Trans EPA ID:	ILD984908202
Trans Name:	Not reported
Trans 2 EPA ID:	Not reported
Trans 2 Name:	Not reported
TSDF EPA ID:	CAT000613976
Trans Name:	Not reported
TSDF Alt EPA ID:	Not reported
TSDF Alt Name:	Not reported
Waste Code Description:	212 - Oxygenated solvents (acetone, butanol, ethyl acetate, etc.)
RCRA Code:	F005
Meth Code:	H01 - Transfer Station
Quantity Tons:	0.116
Waste Quantity:	232
Quantity Unit:	P
Additional Code 1:	Not reported
Additional Code 2:	Not reported
Additional Code 3:	Not reported
Additional Code 4:	Not reported
Additional Code 5:	Not reported
Shipment Date:	19991015
Creation Date:	12/17/1999 0:00:00
Receipt Date:	19991018
Manifest ID:	99065095
Trans EPA ID:	ILD984908202
Trans Name:	Not reported
Trans 2 EPA ID:	Not reported
Trans 2 Name:	Not reported
TSDF EPA ID:	CAT000613976

Map ID
Direction
Distance
Elevation

MAP FINDINGS

Site

Database(s)

EDR ID Number
EPA ID Number

YSG AUTO BODY REPAIR CENTER (Continued)

S113101768

Trans Name: Not reported
TSDF Alt EPA ID: CAT000613976
TSDF Alt Name: Not reported
Waste Code Description: 212 - Oxygenated solvents (acetone, butanol, ethyl acetate, etc.
RCRA Code: F005
Meth Code: H01 - Transfer Station
Quantity Tons: 0.116
Waste Quantity: 232
Quantity Unit: P
Additional Code 1: Not reported
Additional Code 2: Not reported
Additional Code 3: Not reported
Additional Code 4: Not reported
Additional Code 5: Not reported

Shipment Date: 19991012
Creation Date: 12/17/1999 0:00:00
Receipt Date: 19991013
Manifest ID: 99513934
Trans EPA ID: ILD984908202
Trans Name: Not reported
Trans 2 EPA ID: Not reported
Trans 2 Name: Not reported
TSDF EPA ID: CAT000613976
Trans Name: Not reported
TSDF Alt EPA ID: CAT000613976
TSDF Alt Name: Not reported
Waste Code Description: 212 - Oxygenated solvents (acetone, butanol, ethyl acetate, etc.
RCRA Code: F005
Meth Code: H01 - Transfer Station
Quantity Tons: 0.018
Waste Quantity: 36
Quantity Unit: P
Additional Code 1: Not reported
Additional Code 2: Not reported
Additional Code 3: Not reported
Additional Code 4: Not reported
Additional Code 5: Not reported

Shipment Date: 19991012
Creation Date: 12/17/1999 0:00:00
Receipt Date: 19991013
Manifest ID: 99513934
Trans EPA ID: ILD984908202
Trans Name: Not reported
Trans 2 EPA ID: Not reported
Trans 2 Name: Not reported
TSDF EPA ID: CAT000613976
Trans Name: Not reported
TSDF Alt EPA ID: CAT000613976
TSDF Alt Name: Not reported
Waste Code Description: - Not reported
RCRA Code: Not reported
Meth Code: H01 - Transfer Station
Quantity Tons: 0
Waste Quantity: 0
Quantity Unit: Not reported

Map ID
Direction
Distance
Elevation

MAP FINDINGS

Site

Database(s)

EDR ID Number
EPA ID Number

YSG AUTO BODY REPAIR CENTER (Continued)

S113101768

Additional Code 1:	Not reported
Additional Code 2:	Not reported
Additional Code 3:	Not reported
Additional Code 4:	Not reported
Additional Code 5:	Not reported
Shipment Date:	19990729
Creation Date:	10/12/1999 0:00:00
Receipt Date:	19990730
Manifest ID:	99031922
Trans EPA ID:	ILD984908202
Trans Name:	Not reported
Trans 2 EPA ID:	Not reported
Trans 2 Name:	Not reported
TSDF EPA ID:	CAT000613976
Trans Name:	Not reported
TSDF Alt EPA ID:	CAT000613976
TSDF Alt Name:	Not reported
Waste Code Description:	212 - Oxygenated solvents (acetone, butanol, ethyl acetate, etc.
RCRA Code:	F005
Meth Code:	H01 - Transfer Station
Quantity Tons:	0.116
Waste Quantity:	232
Quantity Unit:	P
Additional Code 1:	Not reported
Additional Code 2:	Not reported
Additional Code 3:	Not reported
Additional Code 4:	Not reported
Additional Code 5:	Not reported
Shipment Date:	19990729
Creation Date:	10/12/1999 0:00:00
Receipt Date:	19990730
Manifest ID:	99031922
Trans EPA ID:	ILD984908202
Trans Name:	Not reported
Trans 2 EPA ID:	Not reported
Trans 2 Name:	Not reported
TSDF EPA ID:	CAT000613976
Trans Name:	Not reported
TSDF Alt EPA ID:	CAT000613976
TSDF Alt Name:	Not reported
Waste Code Description:	212 - Oxygenated solvents (acetone, butanol, ethyl acetate, etc.
RCRA Code:	F005
Meth Code:	H01 - Transfer Station
Quantity Tons:	0.036
Waste Quantity:	72
Quantity Unit:	P
Additional Code 1:	Not reported
Additional Code 2:	Not reported
Additional Code 3:	Not reported
Additional Code 4:	Not reported
Additional Code 5:	Not reported
Shipment Date:	19990428
Creation Date:	7/7/1999 0:00:00
Receipt Date:	19990429

Map ID
Direction
Distance
Elevation

MAP FINDINGS

Site

Database(s)

EDR ID Number
EPA ID Number

YSG AUTO BODY REPAIR CENTER (Continued)

S113101768

Manifest ID: 98799980
Trans EPA ID: ILD984908202
Trans Name: Not reported
Trans 2 EPA ID: Not reported
Trans 2 Name: Not reported
TSDF EPA ID: CAT000613976
Trans Name: Not reported
TSDF Alt EPA ID: CAT000613976
TSDF Alt Name: Not reported
Waste Code Description: 212 - Oxygenated solvents (acetone, butanol, ethyl acetate, etc.
RCRA Code: F005
Meth Code: H01 - Transfer Station
Quantity Tons: 0.116
Waste Quantity: 232
Quantity Unit: P
Additional Code 1: Not reported
Additional Code 2: Not reported
Additional Code 3: Not reported
Additional Code 4: Not reported
Additional Code 5: Not reported

Shipment Date: 19990428
Creation Date: 7/7/1999 0:00:00
Receipt Date: 19990429
Manifest ID: 98799980
Trans EPA ID: ILD984908202
Trans Name: Not reported
Trans 2 EPA ID: Not reported
Trans 2 Name: Not reported
TSDF EPA ID: CAT000613976
Trans Name: Not reported
TSDF Alt EPA ID: CAT000613976
TSDF Alt Name: Not reported
Waste Code Description: 212 - Oxygenated solvents (acetone, butanol, ethyl acetate, etc.
RCRA Code: F005
Meth Code: H01 - Transfer Station
Quantity Tons: 0.018
Waste Quantity: 36
Quantity Unit: P
Additional Code 1: Not reported
Additional Code 2: Not reported
Additional Code 3: Not reported
Additional Code 4: Not reported
Additional Code 5: Not reported

Shipment Date: 19990201
Creation Date: 4/20/1999 0:00:00
Receipt Date: 19990202
Manifest ID: 98635341
Trans EPA ID: ILD984908202
Trans Name: Not reported
Trans 2 EPA ID: Not reported
Trans 2 Name: Not reported
TSDF EPA ID: CAT000613976
Trans Name: Not reported
TSDF Alt EPA ID: CAT000613976
TSDF Alt Name: Not reported

Map ID
Direction
Distance
Elevation

MAP FINDINGS

Site

Database(s)

EDR ID Number
EPA ID Number

YSG AUTO BODY REPAIR CENTER (Continued)

S113101768

Waste Code Description: 212 - Oxygenated solvents (acetone, butanol, ethyl acetate, etc.
RCRA Code: F005
Meth Code: H01 - Transfer Station
Quantity Tons: 0.018
Waste Quantity: 36
Quantity Unit: P
Additional Code 1: Not reported
Additional Code 2: Not reported
Additional Code 3: Not reported
Additional Code 4: Not reported
Additional Code 5: Not reported

Shipment Date: 19990201
Creation Date: 4/20/1999 0:00:00
Receipt Date: 19990202
Manifest ID: 98635341
Trans EPA ID: ILD984908202
Trans Name: Not reported
Trans 2 EPA ID: Not reported
Trans 2 Name: Not reported
TSDF EPA ID: CAT000613976
Trans Name: Not reported
TSDF Alt EPA ID: CAT000613976
TSDF Alt Name: Not reported
Waste Code Description: 212 - Oxygenated solvents (acetone, butanol, ethyl acetate, etc.
RCRA Code: F005
Meth Code: H01 - Transfer Station
Quantity Tons: 0.058
Waste Quantity: 116
Quantity Unit: P
Additional Code 1: Not reported
Additional Code 2: Not reported
Additional Code 3: Not reported
Additional Code 4: Not reported
Additional Code 5: Not reported

Additional Info:
Year: 1998
Gen EPA ID: CAL000195418

Shipment Date: 19981112
Creation Date: 1/21/1999 0:00:00
Receipt Date: 19981113
Manifest ID: 98318679
Trans EPA ID: ILD984908202
Trans Name: Not reported
Trans 2 EPA ID: Not reported
Trans 2 Name: Not reported
TSDF EPA ID: CAT000613976
Trans Name: Not reported
TSDF Alt EPA ID: CAT000613976
TSDF Alt Name: Not reported
Waste Code Description: 212 - Oxygenated solvents (acetone, butanol, ethyl acetate, etc.
RCRA Code: F005
Meth Code: - Not reported
Quantity Tons: 0.1188
Waste Quantity: 36

Map ID
Direction
Distance
Elevation

MAP FINDINGS

Site

Database(s)

EDR ID Number
EPA ID Number

YSG AUTO BODY REPAIR CENTER (Continued)

S113101768

Quantity Unit:	G
Additional Code 1:	Not reported
Additional Code 2:	Not reported
Additional Code 3:	Not reported
Additional Code 4:	Not reported
Additional Code 5:	Not reported
Shipment Date:	19981112
Creation Date:	1/21/1999 0:00:00
Receipt Date:	19981113
Manifest ID:	98318679
Trans EPA ID:	ILD984908202
Trans Name:	Not reported
Trans 2 EPA ID:	Not reported
Trans 2 Name:	Not reported
TSDf EPA ID:	CAT000613976
Trans Name:	Not reported
TSDf Alt EPA ID:	CAT000613976
TSDf Alt Name:	Not reported
Waste Code Description:	212 - Oxygenated solvents (acetone, butanol, ethyl acetate, etc.
RCRA Code:	F005
Meth Code:	H01 - Transfer Station
Quantity Tons:	0.7656
Waste Quantity:	232
Quantity Unit:	G
Additional Code 1:	Not reported
Additional Code 2:	Not reported
Additional Code 3:	Not reported
Additional Code 4:	Not reported
Additional Code 5:	Not reported

HWTS:

Name:	YSG AUTO BODY REPAIR CENTER
Address:	8310 CERRITOS AVE
Address 2:	Not reported
City,State,Zip:	STANTON, CA 906800000
EPA ID:	CAL000195418
Inactive Date:	06/30/1999
Create Date:	09/25/1998
Last Act Date:	04/11/2000
Mailing Name:	Not reported
Mailing Address:	8310 CERRITOS AVE
Mailing Address 2:	Not reported
Mailing City,State,Zip:	STANTON, CA 906800000
Owner Name:	HOSSEIN AMINI
Owner Address:	8310 CERRITOS AVE
Owner Address 2:	Not reported
Owner City,State,Zip:	STANTON, CA 906800000
Contact Name:	HOSSEIN AMINI\\ OWNER
Contact Address:	INACT 99VQ FINAL NOTICE - BATCH
Contact Address 2:	4/11/00
City,State,Zip:	STANTON, CA 906800000

Map ID
Direction
Distance
Elevation

MAP FINDINGS

EDR ID Number
EPA ID Number

B111 **HENRY'S TIRES** **FINDS** **1025979415**
< 1/8 **8042 CERRITOS AVE STE A** **N/A**
1 ft. **STANTON, CA 90680**

Site 27 of 31 in cluster B

Relative:
Higher

FINDS:
Registry ID: 110070590076

Actual:
71 ft.

Click Here:

Environmental Interest/Information System:

RCRAInfo is a national information system that supports the Resource Conservation and Recovery Act (RCRA) program through the tracking of events and activities related to facilities that generate, transport, and treat, store, or dispose of hazardous waste. RCRAInfo allows RCRA program staff to track the notification, permit, compliance, and corrective action activities required under RCRA.

[Click this hyperlink](#) while viewing on your computer to access additional FINDS: detail in the EDR Site Report.

A112 **CITY COLLISION CENTER** **CERS HAZ WASTE** **S113136423**
< 1/8 **8250 CERRITOS AVE** **HAZNET** **N/A**
1 ft. **STANTON, CA 90680** **CERS**
 HWTS

Site 19 of 22 in cluster A

Relative:
Higher

CERS HAZ WASTE:
Name: CITY COLLISION CENTER
Address: 8250 CERRITOS AVE
City,State,Zip: STANTON, CA 90680
Site ID: 416048
CERS ID: 10523536
CERS Description: Hazardous Waste Generator

Actual:
72 ft.

HAZNET:

Name: CITY COLLISION CENTER DBA GARY INC
Address: 8250 CERRITOS AVE
Address 2: Not reported
City,State,Zip: STANTON, CA 906800000
Contact: VICTOR BALIKJI
Telephone: 7142719999
Mailing Name: Not reported
Mailing Address: 8250 CERRITOS AVE

Year: 2018
Gepaid: CAL000292235
TSD EPA ID: CAD044429835
CA Waste Code: 213 - Hydrocarbon solvents (benzene, hexane, Stoddard, Etc.)
Disposal Method: H141 - Storage, Bulking, And/Or Transfer Off Site--No Treatment/Recovery (H010-H129) Or (H131-H135)
Tons: 0.20000

Year: 2018
Gepaid: CAL000292235
TSD EPA ID: CAD044429835
CA Waste Code: 214 - Unspecified solvent mixture
Disposal Method: H141 - Storage, Bulking, And/Or Transfer Off Site--No Treatment/Recovery (H010-H129) Or (H131-H135)
Tons: 0.00500

Map ID
Direction
Distance
Elevation

MAP FINDINGS

Site

Database(s)

EDR ID Number
EPA ID Number

CITY COLLISION CENTER (Continued)

S113136423

Year:	2017
Gepaid:	CAL000292235
TSD EPA ID:	CAD044429835
CA Waste Code:	135 - Unspecified aqueous solution
Disposal Method:	H141 - Storage, Bulking, And/Or Transfer Off Site--No Treatment/Reovery (H010-H129) Or (H131-H135)
Tons:	0.2285
Year:	2017
Gepaid:	CAL000292235
TSD EPA ID:	CAD044429835
CA Waste Code:	212 - Oxygenated solvents (acetone, butanol, ethyl acetate, etc.)
Disposal Method:	H141 - Storage, Bulking, And/Or Transfer Off Site--No Treatment/Reovery (H010-H129) Or (H131-H135)
Tons:	0.134
Year:	2016
Gepaid:	CAL000292235
TSD EPA ID:	CAD044429835
CA Waste Code:	135 - Unspecified aqueous solution
Disposal Method:	H141 - Storage, Bulking, And/Or Transfer Off Site--No Treatment/Reovery (H010-H129) Or (H131-H135)
Tons:	0.26
Year:	2016
Gepaid:	CAL000292235
TSD EPA ID:	CAD044429835
CA Waste Code:	212 - Oxygenated solvents (acetone, butanol, ethyl acetate, etc.)
Disposal Method:	H141 - Storage, Bulking, And/Or Transfer Off Site--No Treatment/Reovery (H010-H129) Or (H131-H135)
Tons:	0.06
Year:	2015
Gepaid:	CAL000292235
TSD EPA ID:	CAD044429835
CA Waste Code:	135 - Unspecified aqueous solution
Disposal Method:	H141 - Storage, Bulking, And/Or Transfer Off Site--No Treatment/Reovery (H010-H129) Or (H131-H135)
Tons:	0.26
Year:	2015
Gepaid:	CAL000292235
TSD EPA ID:	CAD044429835
CA Waste Code:	223 - Unspecified oil-containing waste
Disposal Method:	H141 - Storage, Bulking, And/Or Transfer Off Site--No Treatment/Reovery (H010-H129) Or (H131-H135)
Tons:	0.2
Year:	2015
Gepaid:	CAL000292235
TSD EPA ID:	CAD044429835
CA Waste Code:	212 - Oxygenated solvents (acetone, butanol, ethyl acetate, etc.)
Disposal Method:	H141 - Storage, Bulking, And/Or Transfer Off Site--No Treatment/Reovery (H010-H129) Or (H131-H135)
Tons:	0.04
Year:	2014

Map ID
Direction
Distance
Elevation

MAP FINDINGS

Site

Database(s)

EDR ID Number
EPA ID Number

CITY COLLISION CENTER (Continued)

S113136423

Gepaid: CAL000292235
TSD EPA ID: CAD044429835
CA Waste Code: 223 - Unspecified oil-containing waste
Disposal Method: H141 - Storage, Bulking, And/Or Transfer Off Site--No
Treatment/Reovery (H010-H129) Or (H131-H135)
Tons: 0.4

[Click this hyperlink](#) while viewing on your computer to access
32 additional CA HAZNET: record(s) in the EDR Site Report.

Additional Info:

Year: 2012
Gen EPA ID: CAL000292235

Shipment Date: 20121219
Creation Date: 5/4/2013 22:15:12
Receipt Date: 20130102
Manifest ID: 003600425SKS
Trans EPA ID: TXR000081205
Trans Name: SAFETY-KLEEN SYSTEMS INC
Trans 2 EPA ID: OKD981588791
Trans 2 Name: TRIAD TRANSPORT INC
TSD EPA ID: TXD077603371
Trans Name: SAFETY-KLEEN SYSTEMS INC
TSD EPA ID: Not reported
TSD Name: Not reported
Waste Code Description: 135 - Unspecified aqueous solution
RCRA Code: Not reported
Meth Code: H141 - Storage, Bulking, And/Or Transfer Off Site--No
Treatment/Reovery (H010-H129) Or (H131-H135)
Quantity Tons: 0.02
Waste Quantity: 40
Quantity Unit: P
Additional Code 1: Not reported
Additional Code 2: Not reported
Additional Code 3: Not reported
Additional Code 4: Not reported
Additional Code 5: Not reported

Shipment Date: 20121119
Creation Date: 4/17/2013 22:15:43
Receipt Date: 20121127
Manifest ID: 003548230SKS
Trans EPA ID: TXR000081205
Trans Name: SAFETY-KLEEN SYSTEMS INC
Trans 2 EPA ID: OKD981588791
Trans 2 Name: TRIAD TRANSPORT INC
TSD EPA ID: TXD077603371
Trans Name: SAFETY-KLEEN SYSTEMS INC
TSD EPA ID: Not reported
TSD Name: Not reported
Waste Code Description: 135 - Unspecified aqueous solution
RCRA Code: Not reported
Meth Code: H141 - Storage, Bulking, And/Or Transfer Off Site--No
Treatment/Reovery (H010-H129) Or (H131-H135)
Quantity Tons: 0.0175

Map ID
Direction
Distance
Elevation

MAP FINDINGS

Site

Database(s)

EDR ID Number
EPA ID Number

CITY COLLISION CENTER (Continued)

S113136423

Waste Quantity:	35
Quantity Unit:	P
Additional Code 1:	Not reported
Additional Code 2:	Not reported
Additional Code 3:	Not reported
Additional Code 4:	Not reported
Additional Code 5:	Not reported
Shipment Date:	20121022
Creation Date:	3/26/2013 22:15:29
Receipt Date:	20121030
Manifest ID:	003514846SKS
Trans EPA ID:	TXR000081205
Trans Name:	SAFETY-KLEEN SYSTEMS INC
Trans 2 EPA ID:	OKD981588791
Trans 2 Name:	TRIAD TRANSPORT INC
TSDF EPA ID:	TXD077603371
Trans Name:	SAFETY-KLEEN SYSTEMS INC
TSDF Alt EPA ID:	Not reported
TSDF Alt Name:	Not reported
Waste Code Description:	135 - Unspecified aqueous solution
RCRA Code:	Not reported
Meth Code:	H141 - Storage, Bulking, And/Or Transfer Off Site--No Treatment/Reovery (H010-H129) Or (H131-H135)
Quantity Tons:	0.02
Waste Quantity:	40
Quantity Unit:	P
Additional Code 1:	Not reported
Additional Code 2:	Not reported
Additional Code 3:	Not reported
Additional Code 4:	Not reported
Additional Code 5:	Not reported
Shipment Date:	20121009
Creation Date:	8/18/2013 22:15:07
Receipt Date:	20121009
Manifest ID:	003514404SKS
Trans EPA ID:	TXR000081205
Trans Name:	SAFETY-KLEEN SYSTEMS INC
Trans 2 EPA ID:	Not reported
Trans 2 Name:	Not reported
TSDF EPA ID:	CAT000613976
Trans Name:	SAFETY-KLEEN SYSTEMS INC
TSDF Alt EPA ID:	Not reported
TSDF Alt Name:	Not reported
Waste Code Description:	212 - Oxygenated solvents (acetone, butanol, ethyl acetate, etc.
RCRA Code:	F003
Meth Code:	H141 - Storage, Bulking, And/Or Transfer Off Site--No Treatment/Reovery (H010-H129) Or (H131-H135)
Quantity Tons:	0.12
Waste Quantity:	240
Quantity Unit:	P
Additional Code 1:	D039
Additional Code 2:	D035
Additional Code 3:	D018
Additional Code 4:	D001
Additional Code 5:	Not reported

Map ID
Direction
Distance
Elevation

MAP FINDINGS

Site

Database(s)

EDR ID Number
EPA ID Number

CITY COLLISION CENTER (Continued)

S113136423

Shipment Date:	20120912
Creation Date:	8/18/2013 22:15:15
Receipt Date:	20120925
Manifest ID:	003481149SKS
Trans EPA ID:	TXR000081205
Trans Name:	SAFETY-KLEEN SYSTEMS
Trans 2 EPA ID:	OKD981588791
Trans 2 Name:	TRIAD TRANSPORT
TSDf EPA ID:	TXD077603371
Trans Name:	SAFETY-KLEEN SYSTEMS INC
TSDf Alt EPA ID:	Not reported
TSDf Alt Name:	Not reported
Waste Code Description:	135 - Unspecified aqueous solution
RCRA Code:	Not reported
Meth Code:	H141 - Storage, Bulking, And/Or Transfer Off Site--No Treatment/Reovery (H010-H129) Or (H131-H135)
Quantity Tons:	0.0175
Waste Quantity:	35
Quantity Unit:	P
Additional Code 1:	Not reported
Additional Code 2:	Not reported
Additional Code 3:	Not reported
Additional Code 4:	Not reported
Additional Code 5:	Not reported
Shipment Date:	20120912
Creation Date:	8/18/2013 22:15:15
Receipt Date:	20120925
Manifest ID:	003481149SKS
Trans EPA ID:	TXR000081205
Trans Name:	SAFETY-KLEEN SYSTEMS
Trans 2 EPA ID:	OKD981588791
Trans 2 Name:	TRIAD TRANSPORT
TSDf EPA ID:	TXD077603371
Trans Name:	SAFETY-KLEEN SYSTEMS INC
TSDf Alt EPA ID:	Not reported
TSDf Alt Name:	Not reported
Waste Code Description:	352 - Other organic solids
RCRA Code:	D007
Meth Code:	H141 - Storage, Bulking, And/Or Transfer Off Site--No Treatment/Reovery (H010-H129) Or (H131-H135)
Quantity Tons:	0.03
Waste Quantity:	60
Quantity Unit:	P
Additional Code 1:	Not reported
Additional Code 2:	Not reported
Additional Code 3:	Not reported
Additional Code 4:	Not reported
Additional Code 5:	Not reported
Shipment Date:	20120828
Creation Date:	1/15/2013 22:15:15
Receipt Date:	20120904
Manifest ID:	003325818SKS
Trans EPA ID:	TXR000050930
Trans Name:	SAFETY-KLEEN SYSTEMS INC
Trans 2 EPA ID:	OKD981588791

Map ID
Direction
Distance
Elevation

MAP FINDINGS

Site

Database(s)

EDR ID Number
EPA ID Number

CITY COLLISION CENTER (Continued)

S113136423

Trans 2 Name:	TRIAD TRANSPORT INC
TSDf EPA ID:	TXD077603371
Trans Name:	SAFETY-KLEEN SYSTEMS INC
TSDf Alt EPA ID:	Not reported
TSDf Alt Name:	Not reported
Waste Code Description:	135 - Unspecified aqueous solution
RCRA Code:	Not reported
Meth Code:	H141 - Storage, Bulking, And/Or Transfer Off Site--No Treatment/Reovery (H010-H129) Or (H131-H135)
Quantity Tons:	0.0175
Waste Quantity:	35
Quantity Unit:	P
Additional Code 1:	Not reported
Additional Code 2:	Not reported
Additional Code 3:	Not reported
Additional Code 4:	Not reported
Additional Code 5:	Not reported
Shipment Date:	20120816
Creation Date:	1/13/2013 22:15:06
Receipt Date:	20120827
Manifest ID:	003293374SKS
Trans EPA ID:	TXR000050930
Trans Name:	SAFETY-KLEEN SYSTEMS INC
Trans 2 EPA ID:	OKD981588791
Trans 2 Name:	TRIAD TRANSPORT INC
TSDf EPA ID:	TXD077603371
Trans Name:	SAFETY-KLEEN SYSTEMS INC
TSDf Alt EPA ID:	Not reported
TSDf Alt Name:	Not reported
Waste Code Description:	352 - Other organic solids
RCRA Code:	D007
Meth Code:	H141 - Storage, Bulking, And/Or Transfer Off Site--No Treatment/Reovery (H010-H129) Or (H131-H135)
Quantity Tons:	0.025
Waste Quantity:	50
Quantity Unit:	P
Additional Code 1:	Not reported
Additional Code 2:	Not reported
Additional Code 3:	Not reported
Additional Code 4:	Not reported
Additional Code 5:	Not reported
Shipment Date:	20120816
Creation Date:	1/13/2013 22:15:06
Receipt Date:	20120827
Manifest ID:	003293374SKS
Trans EPA ID:	TXR000050930
Trans Name:	SAFETY-KLEEN SYSTEMS INC
Trans 2 EPA ID:	OKD981588791
Trans 2 Name:	TRIAD TRANSPORT INC
TSDf EPA ID:	TXD077603371
Trans Name:	SAFETY-KLEEN SYSTEMS INC
TSDf Alt EPA ID:	Not reported
TSDf Alt Name:	Not reported
Waste Code Description:	135 - Unspecified aqueous solution
RCRA Code:	Not reported

Map ID
Direction
Distance
Elevation

MAP FINDINGS

Site

Database(s)

EDR ID Number
EPA ID Number

CITY COLLISION CENTER (Continued)

S113136423

Meth Code: H141 - Storage, Bulking, And/Or Transfer Off Site--No
Treatment/Reovery (H010-H129) Or (H131-H135)
Quantity Tons: 0.0125
Waste Quantity: 25
Quantity Unit: P
Additional Code 1: Not reported
Additional Code 2: Not reported
Additional Code 3: Not reported
Additional Code 4: Not reported
Additional Code 5: Not reported

Shipment Date: 20120731
Creation Date: 6/5/2013 22:15:06
Receipt Date: 20120807
Manifest ID: 003293298SKS
Trans EPA ID: TXR000050930
Trans Name: SAFETY-KLEEN SYSTEMS INC
Trans 2 EPA ID: OKD981588791
Trans 2 Name: TRIAD TRANSPORT INC
TSDF EPA ID: TXD077603371
Trans Name: SAFETY-KLEEN SYSTEMS INC
TSDF Alt EPA ID: Not reported
TSDF Alt Name: Not reported
Waste Code Description: 352 - Other organic solids
RCRA Code: D007
Meth Code: H141 - Storage, Bulking, And/Or Transfer Off Site--No
Treatment/Reovery (H010-H129) Or (H131-H135)
Quantity Tons: 0.025
Waste Quantity: 50
Quantity Unit: P
Additional Code 1: Not reported
Additional Code 2: Not reported
Additional Code 3: Not reported
Additional Code 4: Not reported
Additional Code 5: Not reported

Additional Info:
Year: 2008
Gen EPA ID: CAL000292235

Shipment Date: 20081208
Creation Date: 4/8/2009 18:30:30
Receipt Date: 20081208
Manifest ID: 000878603SKS
Trans EPA ID: TXR000050930
Trans Name: SAFETY-KLEEN SYSTEMS INC
Trans 2 EPA ID: Not reported
Trans 2 Name: Not reported
TSDF EPA ID: CAT000613976
Trans Name: SAFETY-KLEEN SYSTEMS INC
TSDF Alt EPA ID: Not reported
TSDF Alt Name: Not reported
Waste Code Description: 212 - Oxygenated solvents (acetone, butanol, ethyl acetate, etc.
RCRA Code: F003
Meth Code: H141 - Storage, Bulking, And/Or Transfer Off Site--No
Treatment/Reovery (H010-H129) Or (H131-H135)
Quantity Tons: 0.02

Map ID
Direction
Distance
Elevation

MAP FINDINGS

Site

Database(s)

EDR ID Number
EPA ID Number

CITY COLLISION CENTER (Continued)

S113136423

Waste Quantity:	40
Quantity Unit:	P
Additional Code 1:	D036
Additional Code 2:	D035
Additional Code 3:	D018
Additional Code 4:	D001
Additional Code 5:	Not reported
Shipment Date:	20081201
Creation Date:	4/8/2009 18:30:30
Receipt Date:	20081201
Manifest ID:	001439318SKS
Trans EPA ID:	TXR000050930
Trans Name:	SAFETY-KLEEN SYSTEMS INC
Trans 2 EPA ID:	Not reported
Trans 2 Name:	Not reported
TSDf EPA ID:	CAT000613976
Trans Name:	SAFETY-KLEEN SYSTEMS INC
TSDf Alt EPA ID:	Not reported
TSDf Alt Name:	Not reported
Waste Code Description:	212 - Oxygenated solvents (acetone, butanol, ethyl acetate, etc.
RCRA Code:	F003
Meth Code:	H141 - Storage, Bulking, And/Or Transfer Off Site--No Treatment/Recovery (H010-H129) Or (H131-H135)
Quantity Tons:	0.025
Waste Quantity:	50
Quantity Unit:	P
Additional Code 1:	D036
Additional Code 2:	D035
Additional Code 3:	D018
Additional Code 4:	D001
Additional Code 5:	Not reported
Shipment Date:	20081117
Creation Date:	4/8/2009 18:30:08
Receipt Date:	20081117
Manifest ID:	001477745SKS
Trans EPA ID:	TXR000050930
Trans Name:	SAFETY-KLEEN SYSTEMS INC
Trans 2 EPA ID:	Not reported
Trans 2 Name:	Not reported
TSDf EPA ID:	CAT000613976
Trans Name:	SAFETY-KLEEN SYSTEMS INC
TSDf Alt EPA ID:	Not reported
TSDf Alt Name:	Not reported
Waste Code Description:	212 - Oxygenated solvents (acetone, butanol, ethyl acetate, etc.
RCRA Code:	F003
Meth Code:	H141 - Storage, Bulking, And/Or Transfer Off Site--No Treatment/Recovery (H010-H129) Or (H131-H135)
Quantity Tons:	0.025
Waste Quantity:	50
Quantity Unit:	P
Additional Code 1:	D036
Additional Code 2:	D035
Additional Code 3:	D018
Additional Code 4:	D001
Additional Code 5:	Not reported

Map ID
Direction
Distance
Elevation

MAP FINDINGS

Site

Database(s)

EDR ID Number
EPA ID Number

CITY COLLISION CENTER (Continued)

S113136423

Shipment Date:	20081104
Creation Date:	3/30/2009 18:30:08
Receipt Date:	20081104
Manifest ID:	001469047SKS
Trans EPA ID:	TXR000050930
Trans Name:	SAFETY-KLEEN SYSTEMS INC
Trans 2 EPA ID:	Not reported
Trans 2 Name:	Not reported
TSDf EPA ID:	CAT000613976
Trans Name:	SAFETY-KLEEN SYSTEMS INC
TSDf Alt EPA ID:	Not reported
TSDf Alt Name:	Not reported
Waste Code Description:	212 - Oxygenated solvents (acetone, butanol, ethyl acetate, etc.
RCRA Code:	F003
Meth Code:	H141 - Storage, Bulking, And/Or Transfer Off Site--No Treatment/Reovery (H010-H129) Or (H131-H135)
Quantity Tons:	0.05
Waste Quantity:	100
Quantity Unit:	P
Additional Code 1:	D036
Additional Code 2:	D035
Additional Code 3:	D018
Additional Code 4:	D001
Additional Code 5:	Not reported
Shipment Date:	20081007
Creation Date:	2/4/2009 18:30:20
Receipt Date:	20081007
Manifest ID:	001446120SKS
Trans EPA ID:	TXR000050930
Trans Name:	SAFETY-KLEEN SYSTEMS INC
Trans 2 EPA ID:	Not reported
Trans 2 Name:	Not reported
TSDf EPA ID:	CAT000613976
Trans Name:	SAFETY-KLEEN SYSTEMS INC
TSDf Alt EPA ID:	Not reported
TSDf Alt Name:	Not reported
Waste Code Description:	212 - Oxygenated solvents (acetone, butanol, ethyl acetate, etc.
RCRA Code:	F003
Meth Code:	H141 - Storage, Bulking, And/Or Transfer Off Site--No Treatment/Reovery (H010-H129) Or (H131-H135)
Quantity Tons:	0.025
Waste Quantity:	50
Quantity Unit:	P
Additional Code 1:	D036
Additional Code 2:	D035
Additional Code 3:	D018
Additional Code 4:	D001
Additional Code 5:	Not reported
Shipment Date:	20080912
Creation Date:	1/28/2009 18:30:18
Receipt Date:	20080912
Manifest ID:	001493029SKS
Trans EPA ID:	TXR000050930
Trans Name:	SAFETY-KLEEN SYSTEMS INC
Trans 2 EPA ID:	Not reported

Map ID
Direction
Distance
Elevation

MAP FINDINGS

Site

Database(s)

EDR ID Number
EPA ID Number

CITY COLLISION CENTER (Continued)

S113136423

Trans 2 Name:	Not reported
TSDf EPA ID:	CAT000613976
Trans Name:	SAFETY-KLEEN SYSTEMS INC
TSDf Alt EPA ID:	Not reported
TSDf Alt Name:	Not reported
Waste Code Description:	212 - Oxygenated solvents (acetone, butanol, ethyl acetate, etc.
RCRA Code:	F003
Meth Code:	H141 - Storage, Bulking, And/Or Transfer Off Site--No Treatment/Reovery (H010-H129) Or (H131-H135)
Quantity Tons:	0.0425
Waste Quantity:	85
Quantity Unit:	P
Additional Code 1:	D036
Additional Code 2:	D035
Additional Code 3:	D018
Additional Code 4:	D001
Additional Code 5:	Not reported
Shipment Date:	20080821
Creation Date:	12/30/2008 18:30:07
Receipt Date:	20080821
Manifest ID:	001293160SKS
Trans EPA ID:	TXR000050930
Trans Name:	SAFETY-KLEEN SYSTEMS INC
Trans 2 EPA ID:	Not reported
Trans 2 Name:	Not reported
TSDf EPA ID:	CAT000613976
Trans Name:	SAFETY-KLEEN SYSTEMS INC
TSDf Alt EPA ID:	Not reported
TSDf Alt Name:	Not reported
Waste Code Description:	212 - Oxygenated solvents (acetone, butanol, ethyl acetate, etc.
RCRA Code:	F003
Meth Code:	H141 - Storage, Bulking, And/Or Transfer Off Site--No Treatment/Reovery (H010-H129) Or (H131-H135)
Quantity Tons:	0.035
Waste Quantity:	70
Quantity Unit:	P
Additional Code 1:	D036
Additional Code 2:	D035
Additional Code 3:	D018
Additional Code 4:	D001
Additional Code 5:	Not reported
Shipment Date:	20080724
Creation Date:	11/17/2008 18:30:24
Receipt Date:	20080724
Manifest ID:	001247630SKS
Trans EPA ID:	TXR000050930
Trans Name:	SAFETY-KLEEN SYSTEMS INC
Trans 2 EPA ID:	Not reported
Trans 2 Name:	Not reported
TSDf EPA ID:	CAT000613976
Trans Name:	SAFETY-KLEEN SYSTEMS INC
TSDf Alt EPA ID:	Not reported
TSDf Alt Name:	Not reported
Waste Code Description:	212 - Oxygenated solvents (acetone, butanol, ethyl acetate, etc.
RCRA Code:	F003

Map ID
Direction
Distance
Elevation

MAP FINDINGS

Site

Database(s)

EDR ID Number
EPA ID Number

CITY COLLISION CENTER (Continued)

S113136423

Meth Code:	H141 - Storage, Bulking, And/Or Transfer Off Site--No Treatment/Reovery (H010-H129) Or (H131-H135)
Quantity Tons:	0.04
Waste Quantity:	80
Quantity Unit:	P
Additional Code 1:	D036
Additional Code 2:	D035
Additional Code 3:	D018
Additional Code 4:	D001
Additional Code 5:	Not reported
Shipment Date:	20080707
Creation Date:	11/12/2008 18:30:09
Receipt Date:	20080707
Manifest ID:	001159527SKS
Trans EPA ID:	TXR000050930
Trans Name:	SAFETY-KLEEN SYSTEMS INC
Trans 2 EPA ID:	Not reported
Trans 2 Name:	Not reported
TSDf EPA ID:	CAT000613976
Trans Name:	SAFETY-KLEEN SYSTEMS INC
TSDf Alt EPA ID:	Not reported
TSDf Alt Name:	Not reported
Waste Code Description:	212 - Oxygenated solvents (acetone, butanol, ethyl acetate, etc.
RCRA Code:	F003
Meth Code:	H141 - Storage, Bulking, And/Or Transfer Off Site--No Treatment/Reovery (H010-H129) Or (H131-H135)
Quantity Tons:	0.05
Waste Quantity:	100
Quantity Unit:	P
Additional Code 1:	D036
Additional Code 2:	D035
Additional Code 3:	D018
Additional Code 4:	D001
Additional Code 5:	Not reported
Shipment Date:	20080612
Creation Date:	10/13/2008 18:30:40
Receipt Date:	20080612
Manifest ID:	001224810SKS
Trans EPA ID:	TXR000050930
Trans Name:	SAFETY-KLEEN SYSTEMS INC
Trans 2 EPA ID:	Not reported
Trans 2 Name:	Not reported
TSDf EPA ID:	CAT000613976
Trans Name:	SAFETY-KLEEN SYSTEMS INC
TSDf Alt EPA ID:	Not reported
TSDf Alt Name:	Not reported
Waste Code Description:	212 - Oxygenated solvents (acetone, butanol, ethyl acetate, etc.
RCRA Code:	F003
Meth Code:	H141 - Storage, Bulking, And/Or Transfer Off Site--No Treatment/Reovery (H010-H129) Or (H131-H135)
Quantity Tons:	0.04
Waste Quantity:	80
Quantity Unit:	P
Additional Code 1:	D036
Additional Code 2:	D035

Map ID
Direction
Distance
Elevation

MAP FINDINGS

Site

Database(s)

EDR ID Number
EPA ID Number

CITY COLLISION CENTER (Continued)

S113136423

Additional Code 3: D018
Additional Code 4: D001
Additional Code 5: Not reported

Additional Info:

Year: 2009
Gen EPA ID: CAL000292235

Shipment Date: 20091221
Creation Date: 6/30/2010 18:30:18
Receipt Date: 20091229
Manifest ID: 000308964CEX
Trans EPA ID: TXR000050930
Trans Name: SAFETY-KLEEN SYSTEMS INC
Trans 2 EPA ID: OKD981588791
Trans 2 Name: TRIAD TRANSPORT INC
TSDf EPA ID: TXD077603371
Trans Name: SAFETY-KLEEN SYSTEMS INC
TSDf Alt EPA ID: Not reported
TSDf Alt Name: Not reported
Waste Code Description: 135 - Unspecified aqueous solution
RCRA Code: Not reported
Meth Code: H141 - Storage, Bulking, And/Or Transfer Off Site--No
Treatment/Reovery (H010-H129) Or (H131-H135)

Quantity Tons: 0.021
Waste Quantity: 42
Quantity Unit: P
Additional Code 1: Not reported
Additional Code 2: Not reported
Additional Code 3: Not reported
Additional Code 4: Not reported
Additional Code 5: Not reported

Shipment Date: 20091207
Creation Date: 6/29/2010 18:30:46
Receipt Date: 20091221
Manifest ID: 000296535CEX
Trans EPA ID: TXR000050930
Trans Name: SAFETY-KLEEN SYSTEMS INC
Trans 2 EPA ID: OKD981588791
Trans 2 Name: TRIAD
TSDf EPA ID: TXD077603371
Trans Name: SAFETY-KLEEN SYSTEMS INC
TSDf Alt EPA ID: Not reported
TSDf Alt Name: Not reported
Waste Code Description: 135 - Unspecified aqueous solution
RCRA Code: Not reported
Meth Code: H141 - Storage, Bulking, And/Or Transfer Off Site--No
Treatment/Reovery (H010-H129) Or (H131-H135)

Quantity Tons: 0.021
Waste Quantity: 42
Quantity Unit: P
Additional Code 1: Not reported
Additional Code 2: Not reported
Additional Code 3: Not reported
Additional Code 4: Not reported
Additional Code 5: Not reported

Map ID
Direction
Distance
Elevation

MAP FINDINGS

Site

Database(s)

EDR ID Number
EPA ID Number

CITY COLLISION CENTER (Continued)

S113136423

Shipment Date:	20091124
Creation Date:	5/27/2010 18:31:00
Receipt Date:	20091124
Manifest ID:	001966074SKS
Trans EPA ID:	TXR000050930
Trans Name:	SAFETY-KLEEN SYSTEMS INC
Trans 2 EPA ID:	Not reported
Trans 2 Name:	Not reported
TSDf EPA ID:	CAT000613976
Trans Name:	SAFETY-KLEEN SYSTEMS INC
TSDf Alt EPA ID:	Not reported
TSDf Alt Name:	Not reported
Waste Code Description:	212 - Oxygenated solvents (acetone, butanol, ethyl acetate, etc.
RCRA Code:	F003
Meth Code:	H141 - Storage, Bulking, And/Or Transfer Off Site--No Treatment/Reovery (H010-H129) Or (H131-H135)
Quantity Tons:	0.0675
Waste Quantity:	135
Quantity Unit:	P
Additional Code 1:	D039
Additional Code 2:	D035
Additional Code 3:	D018
Additional Code 4:	D001
Additional Code 5:	Not reported
Shipment Date:	20091112
Creation Date:	5/20/2010 18:30:47
Receipt Date:	20091124
Manifest ID:	000287825CEX
Trans EPA ID:	TXR000050930
Trans Name:	SAFETY-KLEEN SYSTEMS INC
Trans 2 EPA ID:	OKD981588791
Trans 2 Name:	TRIAD TRANSPORT
TSDf EPA ID:	TXD077603371
Trans Name:	SAFETY-KLEEN SYSTEMS INC
TSDf Alt EPA ID:	Not reported
TSDf Alt Name:	Not reported
Waste Code Description:	135 - Unspecified aqueous solution
RCRA Code:	Not reported
Meth Code:	H141 - Storage, Bulking, And/Or Transfer Off Site--No Treatment/Reovery (H010-H129) Or (H131-H135)
Quantity Tons:	0.0215
Waste Quantity:	43
Quantity Unit:	P
Additional Code 1:	Not reported
Additional Code 2:	Not reported
Additional Code 3:	Not reported
Additional Code 4:	Not reported
Additional Code 5:	Not reported
Shipment Date:	20091021
Creation Date:	4/12/2010 18:30:55
Receipt Date:	20091021
Manifest ID:	002194350SKS
Trans EPA ID:	TXR000050930
Trans Name:	SAFETY-KLEEN SYSTEMS INC
Trans 2 EPA ID:	Not reported

Map ID
Direction
Distance
Elevation

MAP FINDINGS

Site

Database(s)

EDR ID Number
EPA ID Number

CITY COLLISION CENTER (Continued)

S113136423

Trans 2 Name:	Not reported
TSDf EPA ID:	CAT000613976
Trans Name:	SAFETY-KLEEN SYSTEMS INC
TSDf Alt EPA ID:	Not reported
TSDf Alt Name:	Not reported
Waste Code Description:	212 - Oxygenated solvents (acetone, butanol, ethyl acetate, etc.
RCRA Code:	F003
Meth Code:	H141 - Storage, Bulking, And/Or Transfer Off Site--No Treatment/Reovery (H010-H129) Or (H131-H135)
Quantity Tons:	0.06
Waste Quantity:	120
Quantity Unit:	P
Additional Code 1:	D039
Additional Code 2:	D035
Additional Code 3:	D018
Additional Code 4:	D001
Additional Code 5:	Not reported
Shipment Date:	20091001
Creation Date:	4/12/2010 18:30:17
Receipt Date:	20091013
Manifest ID:	002137860SKS
Trans EPA ID:	TXR000050930
Trans Name:	SAFETY-KLEEN SYSTEMS INC
Trans 2 EPA ID:	OKD981588791
Trans 2 Name:	TRIAD TRANSPORT
TSDf EPA ID:	TXD077603371
Trans Name:	SAFETY-KLEEN SYSTEMS INC
TSDf Alt EPA ID:	Not reported
TSDf Alt Name:	Not reported
Waste Code Description:	135 - Unspecified aqueous solution
RCRA Code:	Not reported
Meth Code:	H141 - Storage, Bulking, And/Or Transfer Off Site--No Treatment/Reovery (H010-H129) Or (H131-H135)
Quantity Tons:	0.021
Waste Quantity:	42
Quantity Unit:	P
Additional Code 1:	Not reported
Additional Code 2:	Not reported
Additional Code 3:	Not reported
Additional Code 4:	Not reported
Additional Code 5:	Not reported
Shipment Date:	20090821
Creation Date:	1/11/2010 18:30:07
Receipt Date:	20090831
Manifest ID:	002160053SKS
Trans EPA ID:	TXR000050930
Trans Name:	SAFETY-KLEEN SYSTEMS INC
Trans 2 EPA ID:	OKD981588791
Trans 2 Name:	TRIAD
TSDf EPA ID:	TXD077603371
Trans Name:	SAFETY-KLEEN SYSTEMS INC
TSDf Alt EPA ID:	Not reported
TSDf Alt Name:	Not reported
Waste Code Description:	135 - Unspecified aqueous solution
RCRA Code:	Not reported

Map ID
Direction
Distance
Elevation

MAP FINDINGS

Site

Database(s)

EDR ID Number
EPA ID Number

CITY COLLISION CENTER (Continued)

S113136423

Meth Code:	H141 - Storage, Bulking, And/Or Transfer Off Site--No Treatment/Reovery (H010-H129) Or (H131-H135)
Quantity Tons:	0.01
Waste Quantity:	20
Quantity Unit:	P
Additional Code 1:	Not reported
Additional Code 2:	Not reported
Additional Code 3:	Not reported
Additional Code 4:	Not reported
Additional Code 5:	Not reported
Shipment Date:	20090804
Creation Date:	1/8/2010 18:30:28
Receipt Date:	20090811
Manifest ID:	002079250SKS
Trans EPA ID:	TXR000050930
Trans Name:	SAFETY-KLEEN SYSTEMS INC
Trans 2 EPA ID:	OKD981588791
Trans 2 Name:	TRIAD TRANSPORT INC
TSDf EPA ID:	TXD077603371
Trans Name:	SAFETY-KLEEN SYSTEMS INC
TSDf Alt EPA ID:	Not reported
TSDf Alt Name:	Not reported
Waste Code Description:	352 - Other organic solids
RCRA Code:	D007
Meth Code:	H141 - Storage, Bulking, And/Or Transfer Off Site--No Treatment/Reovery (H010-H129) Or (H131-H135)
Quantity Tons:	0.075
Waste Quantity:	150
Quantity Unit:	P
Additional Code 1:	Not reported
Additional Code 2:	Not reported
Additional Code 3:	Not reported
Additional Code 4:	Not reported
Additional Code 5:	Not reported
Shipment Date:	20090804
Creation Date:	1/8/2010 18:30:28
Receipt Date:	20090804
Manifest ID:	001943230SKS
Trans EPA ID:	TXR000050930
Trans Name:	SAFETY-KLEEN SYSTEMS INC
Trans 2 EPA ID:	Not reported
Trans 2 Name:	Not reported
TSDf EPA ID:	CAT000613976
Trans Name:	SAFETY-KLEEN SYSTEMS INC
TSDf Alt EPA ID:	Not reported
TSDf Alt Name:	Not reported
Waste Code Description:	212 - Oxygenated solvents (acetone, butanol, ethyl acetate, etc.
RCRA Code:	F003
Meth Code:	H141 - Storage, Bulking, And/Or Transfer Off Site--No Treatment/Reovery (H010-H129) Or (H131-H135)
Quantity Tons:	0.025
Waste Quantity:	50
Quantity Unit:	P
Additional Code 1:	D039
Additional Code 2:	D035

Map ID
Direction
Distance
Elevation

MAP FINDINGS

Site

Database(s)

EDR ID Number
EPA ID Number

CITY COLLISION CENTER (Continued)

S113136423

Additional Code 3: D018
Additional Code 4: D001
Additional Code 5: Not reported

Shipment Date: 20090730
Creation Date: 1/8/2010 18:30:28
Receipt Date: 20090811
Manifest ID: 002085553SKS
Trans EPA ID: TXR000050930
Trans Name: SAFETY-KLEEN SYSTEMS INC
Trans 2 EPA ID: OKD981588791
Trans 2 Name: TRIAD TRANSPORT INC
TSDf EPA ID: TXD077603371
Trans Name: SAFETY-KLEEN SYSTEMS INC
TSDf Alt EPA ID: Not reported
TSDf Alt Name: Not reported
Waste Code Description: 135 - Unspecified aqueous solution
RCRA Code: Not reported
Meth Code: H141 - Storage, Bulking, And/Or Transfer Off Site--No Treatment/Reovery (H010-H129) Or (H131-H135)

Quantity Tons: 0.02
Waste Quantity: 40
Quantity Unit: P
Additional Code 1: Not reported
Additional Code 2: Not reported
Additional Code 3: Not reported
Additional Code 4: Not reported
Additional Code 5: Not reported

Additional Info:

Year: 2010
Gen EPA ID: CAL000292235

Shipment Date: 20101220
Creation Date: 5/24/2011 18:30:28
Receipt Date: 20101230
Manifest ID: 003838284FLE
Trans EPA ID: TXR000050930
Trans Name: SAFETY-KLEEN SYSTEMS INC
Trans 2 EPA ID: OKD981588791
Trans 2 Name: TRIAD TRANSPORT
TSDf EPA ID: TXD077603371
Trans Name: SAFETY-KLEEN SYSTEMS INC
TSDf Alt EPA ID: Not reported
TSDf Alt Name: Not reported
Waste Code Description: 135 - Unspecified aqueous solution
RCRA Code: Not reported
Meth Code: H141 - Storage, Bulking, And/Or Transfer Off Site--No Treatment/Reovery (H010-H129) Or (H131-H135)

Quantity Tons: 0.0205
Waste Quantity: 41
Quantity Unit: P
Additional Code 1: Not reported
Additional Code 2: Not reported
Additional Code 3: Not reported
Additional Code 4: Not reported
Additional Code 5: Not reported

Map ID
Direction
Distance
Elevation

MAP FINDINGS

Site

Database(s)

EDR ID Number
EPA ID Number

CITY COLLISION CENTER (Continued)

S113136423

Shipment Date:	20101206
Creation Date:	4/27/2011 18:30:26
Receipt Date:	20101214
Manifest ID:	003674741FLE
Trans EPA ID:	TXR000050930
Trans Name:	SAFETY-KLEEN SYSTEMS INC
Trans 2 EPA ID:	OKD981588791
Trans 2 Name:	TRIAD
TSDf EPA ID:	TXD077603371
Trans Name:	SAFETY-KLEEN SYSTEMS INC
TSDf Alt EPA ID:	Not reported
TSDf Alt Name:	Not reported
Waste Code Description:	352 - Other organic solids
RCRA Code:	D007
Meth Code:	H141 - Storage, Bulking, And/Or Transfer Off Site--No Treatment/Reovery (H010-H129) Or (H131-H135)
Quantity Tons:	0.115
Waste Quantity:	230
Quantity Unit:	P
Additional Code 1:	Not reported
Additional Code 2:	Not reported
Additional Code 3:	Not reported
Additional Code 4:	Not reported
Additional Code 5:	Not reported
Shipment Date:	20101206
Creation Date:	4/27/2011 18:30:26
Receipt Date:	20101214
Manifest ID:	003674741FLE
Trans EPA ID:	TXR000050930
Trans Name:	SAFETY-KLEEN SYSTEMS INC
Trans 2 EPA ID:	OKD981588791
Trans 2 Name:	TRIAD
TSDf EPA ID:	TXD077603371
Trans Name:	SAFETY-KLEEN SYSTEMS INC
TSDf Alt EPA ID:	Not reported
TSDf Alt Name:	Not reported
Waste Code Description:	135 - Unspecified aqueous solution
RCRA Code:	Not reported
Meth Code:	H141 - Storage, Bulking, And/Or Transfer Off Site--No Treatment/Reovery (H010-H129) Or (H131-H135)
Quantity Tons:	0.0205
Waste Quantity:	41
Quantity Unit:	P
Additional Code 1:	Not reported
Additional Code 2:	Not reported
Additional Code 3:	Not reported
Additional Code 4:	Not reported
Additional Code 5:	Not reported
Shipment Date:	20101206
Creation Date:	4/22/2011 18:30:37
Receipt Date:	20101206
Manifest ID:	003674740FLE
Trans EPA ID:	TXR000050930
Trans Name:	SAFETY-KLEEN SYSTEMS INC
Trans 2 EPA ID:	Not reported

Map ID
Direction
Distance
Elevation

MAP FINDINGS

Site

Database(s)

EDR ID Number
EPA ID Number

CITY COLLISION CENTER (Continued)

S113136423

Trans 2 Name: Not reported
TSDF EPA ID: CAT000613976
Trans Name: SAFETY-KLEEN SYSTEMS INC
TSDF Alt EPA ID: Not reported
TSDF Alt Name: Not reported
Waste Code Description: 212 - Oxygenated solvents (acetone, butanol, ethyl acetate, etc.
RCRA Code: F003
Meth Code: - Not reported
Quantity Tons: 0.054
Waste Quantity: 108
Quantity Unit: P
Additional Code 1: D039
Additional Code 2: D035
Additional Code 3: D018
Additional Code 4: D001
Additional Code 5: Not reported

Shipment Date: 20101120
Creation Date: 4/22/2011 18:30:37
Receipt Date: 20101130
Manifest ID: 003673276FLE
Trans EPA ID: TXR000050930
Trans Name: SAFETY-KLEEN SYSTEMS INC
Trans 2 EPA ID: OKD981588791
Trans 2 Name: TRIAD
TSDF EPA ID: TXD077603371
Trans Name: SAFETY-KLEEN SYSTEMS INC
TSDF Alt EPA ID: Not reported
TSDF Alt Name: Not reported
Waste Code Description: 135 - Unspecified aqueous solution
RCRA Code: Not reported
Meth Code: H141 - Storage, Bulking, And/Or Transfer Off Site--No Treatment/Reovery (H010-H129) Or (H131-H135)
Quantity Tons: 0.0205
Waste Quantity: 41
Quantity Unit: P
Additional Code 1: Not reported
Additional Code 2: Not reported
Additional Code 3: Not reported
Additional Code 4: Not reported
Additional Code 5: Not reported

Shipment Date: 20101108
Creation Date: 4/22/2011 18:30:28
Receipt Date: 20101116
Manifest ID: 003661029FLE
Trans EPA ID: TXR000050930
Trans Name: SAFETY-KLEEN SYSTEMS INC
Trans 2 EPA ID: Not reported
Trans 2 Name: Not reported
TSDF EPA ID: TXD077603371
Trans Name: SAFETY-KLEEN SYSTEMS INC
TSDF Alt EPA ID: Not reported
TSDF Alt Name: Not reported
Waste Code Description: 135 - Unspecified aqueous solution
RCRA Code: Not reported
Meth Code: H141 - Storage, Bulking, And/Or Transfer Off Site--No

Map ID
Direction
Distance
Elevation

MAP FINDINGS

Site

Database(s)

EDR ID Number
EPA ID Number

CITY COLLISION CENTER (Continued)

S113136423

Quantity Tons:	Treatment/Reovery (H010-H129) Or (H131-H135) 0.0205
Waste Quantity:	41
Quantity Unit:	P
Additional Code 1:	Not reported
Additional Code 2:	Not reported
Additional Code 3:	Not reported
Additional Code 4:	Not reported
Additional Code 5:	Not reported
Shipment Date:	20101108
Creation Date:	4/22/2011 18:30:37
Receipt Date:	20101108
Manifest ID:	003661028FLE
Trans EPA ID:	TXR000050930
Trans Name:	SAFETY-KLEEN SYSTEMS INC
Trans 2 EPA ID:	Not reported
Trans 2 Name:	Not reported
TSDf EPA ID:	CAT000613976
Trans Name:	SAFETY-KLEEN SYSTEMS INC
TSDf Alt EPA ID:	Not reported
TSDf Alt Name:	Not reported
Waste Code Description:	212 - Oxygenated solvents (acetone, butanol, ethyl acetate, etc.
RCRA Code:	F003
Meth Code:	H141 - Storage, Bulking, And/Or Transfer Off Site--No Treatment/Reovery (H010-H129) Or (H131-H135)
Quantity Tons:	0.054
Waste Quantity:	108
Quantity Unit:	P
Additional Code 1:	D039
Additional Code 2:	D035
Additional Code 3:	D018
Additional Code 4:	D001
Additional Code 5:	Not reported
Shipment Date:	20101025
Creation Date:	3/30/2011 18:30:20
Receipt Date:	20101103
Manifest ID:	003654018FLE
Trans EPA ID:	TXR000050930
Trans Name:	SAFETY-KLEEN SYSTEMS INC
Trans 2 EPA ID:	OKD981588791
Trans 2 Name:	TRIAD
TSDf EPA ID:	TXD077603371
Trans Name:	SAFETY-KLEEN SYSTEMS INC
TSDf Alt EPA ID:	Not reported
TSDf Alt Name:	Not reported
Waste Code Description:	135 - Unspecified aqueous solution
RCRA Code:	Not reported
Meth Code:	H141 - Storage, Bulking, And/Or Transfer Off Site--No Treatment/Reovery (H010-H129) Or (H131-H135)
Quantity Tons:	0.0205
Waste Quantity:	41
Quantity Unit:	P
Additional Code 1:	Not reported
Additional Code 2:	Not reported
Additional Code 3:	Not reported

Map ID
Direction
Distance
Elevation

MAP FINDINGS

Site

Database(s)

EDR ID Number
EPA ID Number

CITY COLLISION CENTER (Continued)

S113136423

Additional Code 4:	Not reported
Additional Code 5:	Not reported
Shipment Date:	20101011
Creation Date:	3/3/2011 18:30:18
Receipt Date:	20101011
Manifest ID:	004275342FLE
Trans EPA ID:	TXR000050930
Trans Name:	SAFETY-KLEEN SYSTEMS INC
Trans 2 EPA ID:	Not reported
Trans 2 Name:	Not reported
TSDF EPA ID:	CAT000613976
Trans Name:	SAFETY-KLEEN SYSTEMS INC
TSDF Alt EPA ID:	Not reported
TSDF Alt Name:	Not reported
Waste Code Description:	212 - Oxygenated solvents (acetone, butanol, ethyl acetate, etc.
RCRA Code:	D040
Meth Code:	H141 - Storage, Bulking, And/Or Transfer Off Site--No Treatment/Reovery (H010-H129) Or (H131-H135)
Quantity Tons:	0.054
Waste Quantity:	108
Quantity Unit:	P
Additional Code 1:	D039
Additional Code 2:	D035
Additional Code 3:	D018
Additional Code 4:	D001
Additional Code 5:	Not reported
Shipment Date:	20101011
Creation Date:	2/19/2011 18:30:08
Receipt Date:	20101018
Manifest ID:	004275343FLE
Trans EPA ID:	TXR000050930
Trans Name:	SAFETY-KLEEN SYSTEMS INC
Trans 2 EPA ID:	OKD981588791
Trans 2 Name:	TRIAD
TSDF EPA ID:	TXD077603371
Trans Name:	SAFETY-KLEEN SYSTEMS INC
TSDF Alt EPA ID:	Not reported
TSDF Alt Name:	Not reported
Waste Code Description:	135 - Unspecified aqueous solution
RCRA Code:	Not reported
Meth Code:	H141 - Storage, Bulking, And/Or Transfer Off Site--No Treatment/Reovery (H010-H129) Or (H131-H135)
Quantity Tons:	0.0205
Waste Quantity:	41
Quantity Unit:	P
Additional Code 1:	Not reported
Additional Code 2:	Not reported
Additional Code 3:	Not reported
Additional Code 4:	Not reported
Additional Code 5:	Not reported
Additional Info:	
Year:	2011
Gen EPA ID:	CAL000292235

Map ID
Direction
Distance
Elevation

MAP FINDINGS

Site

Database(s)

EDR ID Number
EPA ID Number

CITY COLLISION CENTER (Continued)

S113136423

Shipment Date:	20111222
Creation Date:	4/26/2012 20:30:19
Receipt Date:	20120102
Manifest ID:	002955739SKS
Trans EPA ID:	TXR000050930
Trans Name:	SAFETY-KLEEN SYSTEMS INC
Trans 2 EPA ID:	OKD981588791
Trans 2 Name:	TRIAD TRANSPORT INC
TSDf EPA ID:	TXD077603371
Trans Name:	SAFETY-KLEEN SYSTEMS INC
TSDf Alt EPA ID:	Not reported
TSDf Alt Name:	Not reported
Waste Code Description:	135 - Unspecified aqueous solution
RCRA Code:	Not reported
Meth Code:	H141 - Storage, Bulking, And/Or Transfer Off Site--No Treatment/Reovery (H010-H129) Or (H131-H135)
Quantity Tons:	0.019
Waste Quantity:	38
Quantity Unit:	P
Additional Code 1:	Not reported
Additional Code 2:	Not reported
Additional Code 3:	Not reported
Additional Code 4:	Not reported
Additional Code 5:	Not reported
Shipment Date:	20111123
Creation Date:	4/16/2012 20:30:13
Receipt Date:	20111205
Manifest ID:	002956079SKS
Trans EPA ID:	TXR000050930
Trans Name:	SAFETY-KLEEN SYSTEMS INC
Trans 2 EPA ID:	OKD981588791
Trans 2 Name:	TRIAD TRANSPORT INC
TSDf EPA ID:	TXD077603371
Trans Name:	SAFETY-KLEEN SYSTEMS INC
TSDf Alt EPA ID:	Not reported
TSDf Alt Name:	Not reported
Waste Code Description:	352 - Other organic solids
RCRA Code:	D007
Meth Code:	H141 - Storage, Bulking, And/Or Transfer Off Site--No Treatment/Reovery (H010-H129) Or (H131-H135)
Quantity Tons:	0.035
Waste Quantity:	70
Quantity Unit:	P
Additional Code 1:	Not reported
Additional Code 2:	Not reported
Additional Code 3:	Not reported
Additional Code 4:	Not reported
Additional Code 5:	Not reported
Shipment Date:	20111123
Creation Date:	4/16/2012 20:30:13
Receipt Date:	20111205
Manifest ID:	002956079SKS
Trans EPA ID:	TXR000050930
Trans Name:	SAFETY-KLEEN SYSTEMS INC
Trans 2 EPA ID:	OKD981588791

Map ID
Direction
Distance
Elevation

MAP FINDINGS

Site

Database(s)

EDR ID Number
EPA ID Number

CITY COLLISION CENTER (Continued)

S113136423

Trans 2 Name:	TRIAD TRANSPORT INC
TSDf EPA ID:	TXD077603371
Trans Name:	SAFETY-KLEEN SYSTEMS INC
TSDf Alt EPA ID:	Not reported
TSDf Alt Name:	Not reported
Waste Code Description:	135 - Unspecified aqueous solution
RCRA Code:	Not reported
Meth Code:	H141 - Storage, Bulking, And/Or Transfer Off Site--No Treatment/Reovery (H010-H129) Or (H131-H135)
Quantity Tons:	0.0205
Waste Quantity:	41
Quantity Unit:	P
Additional Code 1:	Not reported
Additional Code 2:	Not reported
Additional Code 3:	Not reported
Additional Code 4:	Not reported
Additional Code 5:	Not reported
Shipment Date:	20111102
Creation Date:	4/11/2012 20:30:30
Receipt Date:	20111107
Manifest ID:	002993529SKS
Trans EPA ID:	TXR000050930
Trans Name:	SAFETY-KLEEN SYSTEMS INC
Trans 2 EPA ID:	OKD981588791
Trans 2 Name:	TRIAD TRANSPORT INC
TSDf EPA ID:	TXD077603371
Trans Name:	SAFETY-KLEEN SYSTEMS INC
TSDf Alt EPA ID:	Not reported
TSDf Alt Name:	Not reported
Waste Code Description:	352 - Other organic solids
RCRA Code:	D007
Meth Code:	H141 - Storage, Bulking, And/Or Transfer Off Site--No Treatment/Reovery (H010-H129) Or (H131-H135)
Quantity Tons:	0.23
Waste Quantity:	460
Quantity Unit:	P
Additional Code 1:	Not reported
Additional Code 2:	Not reported
Additional Code 3:	Not reported
Additional Code 4:	Not reported
Additional Code 5:	Not reported
Shipment Date:	20111102
Creation Date:	4/11/2012 20:30:30
Receipt Date:	20111107
Manifest ID:	002993529SKS
Trans EPA ID:	TXR000050930
Trans Name:	SAFETY-KLEEN SYSTEMS INC
Trans 2 EPA ID:	OKD981588791
Trans 2 Name:	TRIAD TRANSPORT INC
TSDf EPA ID:	TXD077603371
Trans Name:	SAFETY-KLEEN SYSTEMS INC
TSDf Alt EPA ID:	Not reported
TSDf Alt Name:	Not reported
Waste Code Description:	135 - Unspecified aqueous solution
RCRA Code:	Not reported

Map ID
Direction
Distance
Elevation

MAP FINDINGS

Site

Database(s)

EDR ID Number
EPA ID Number

CITY COLLISION CENTER (Continued)

S113136423

Meth Code:	H141 - Storage, Bulking, And/Or Transfer Off Site--No Treatment/Reovery (H010-H129) Or (H131-H135)
Quantity Tons:	0.018
Waste Quantity:	36
Quantity Unit:	P
Additional Code 1:	Not reported
Additional Code 2:	Not reported
Additional Code 3:	Not reported
Additional Code 4:	Not reported
Additional Code 5:	Not reported
Shipment Date:	20111014
Creation Date:	3/23/2012 20:30:11
Receipt Date:	20111024
Manifest ID:	002792468SKS
Trans EPA ID:	TXR000050930
Trans Name:	SAFETY-KLEEN SYSTEMS INC
Trans 2 EPA ID:	OKD981588791
Trans 2 Name:	TRIAD TRANSPORT INC
TSDf EPA ID:	TXD077603371
Trans Name:	SAFETY-KLEEN SYSTEMS INC
TSDf Alt EPA ID:	Not reported
TSDf Alt Name:	Not reported
Waste Code Description:	135 - Unspecified aqueous solution
RCRA Code:	Not reported
Meth Code:	H141 - Storage, Bulking, And/Or Transfer Off Site--No Treatment/Reovery (H010-H129) Or (H131-H135)
Quantity Tons:	0.0205
Waste Quantity:	41
Quantity Unit:	P
Additional Code 1:	Not reported
Additional Code 2:	Not reported
Additional Code 3:	Not reported
Additional Code 4:	Not reported
Additional Code 5:	Not reported
Shipment Date:	20111014
Creation Date:	3/22/2012 20:30:33
Receipt Date:	20111014
Manifest ID:	002792467SKS
Trans EPA ID:	TXR000050930
Trans Name:	SAFETY-KLEEN SYSTEMS INC
Trans 2 EPA ID:	Not reported
Trans 2 Name:	Not reported
TSDf EPA ID:	CAT000613976
Trans Name:	SAFETY-KLEEN SYSTEMS INC
TSDf Alt EPA ID:	Not reported
TSDf Alt Name:	Not reported
Waste Code Description:	212 - Oxygenated solvents (acetone, butanol, ethyl acetate, etc.
RCRA Code:	F003
Meth Code:	H141 - Storage, Bulking, And/Or Transfer Off Site--No Treatment/Reovery (H010-H129) Or (H131-H135)
Quantity Tons:	0.06
Waste Quantity:	120
Quantity Unit:	P
Additional Code 1:	D039
Additional Code 2:	D035

Map ID
Direction
Distance
Elevation

MAP FINDINGS

Site

Database(s)

EDR ID Number
EPA ID Number

CITY COLLISION CENTER (Continued)

S113136423

Additional Code 3:	D018
Additional Code 4:	D001
Additional Code 5:	Not reported
Shipment Date:	20110930
Creation Date:	3/22/2012 20:30:23
Receipt Date:	20111010
Manifest ID:	002699402SKS
Trans EPA ID:	TXR000050930
Trans Name:	SAFETY-KLEEN SYSTEMS INC
Trans 2 EPA ID:	OKD981588791
Trans 2 Name:	TRIAD TRANSPORT INC
TSDf EPA ID:	TXD077603371
Trans Name:	SAFETY-KLEEN SYSTEMS INC
TSDf Alt EPA ID:	Not reported
TSDf Alt Name:	Not reported
Waste Code Description:	135 - Unspecified aqueous solution
RCRA Code:	Not reported
Meth Code:	H141 - Storage, Bulking, And/Or Transfer Off Site--No Treatment/Reovery (H010-H129) Or (H131-H135)
Quantity Tons:	0.02
Waste Quantity:	40
Quantity Unit:	P
Additional Code 1:	Not reported
Additional Code 2:	Not reported
Additional Code 3:	Not reported
Additional Code 4:	Not reported
Additional Code 5:	Not reported
Shipment Date:	20110912
Creation Date:	2/15/2012 20:30:21
Receipt Date:	20110919
Manifest ID:	003844148FLE
Trans EPA ID:	TXR000050930
Trans Name:	SAFETY-KLEEN SYSTEMS INC
Trans 2 EPA ID:	OKD981588791
Trans 2 Name:	TRIAD TRANSPORT INC
TSDf EPA ID:	TXD077603371
Trans Name:	SAFETY-KLEEN SYSTEMS INC
TSDf Alt EPA ID:	Not reported
TSDf Alt Name:	Not reported
Waste Code Description:	135 - Unspecified aqueous solution
RCRA Code:	Not reported
Meth Code:	H141 - Storage, Bulking, And/Or Transfer Off Site--No Treatment/Reovery (H010-H129) Or (H131-H135)
Quantity Tons:	0.022
Waste Quantity:	44
Quantity Unit:	P
Additional Code 1:	Not reported
Additional Code 2:	Not reported
Additional Code 3:	Not reported
Additional Code 4:	Not reported
Additional Code 5:	Not reported
Shipment Date:	20110824
Creation Date:	2/9/2012 20:30:13
Receipt Date:	20110830

Map ID
Direction
Distance
Elevation

MAP FINDINGS

Site

Database(s)

EDR ID Number
EPA ID Number

CITY COLLISION CENTER (Continued)

S113136423

Manifest ID: 004314665FLE
Trans EPA ID: TXR000050930
Trans Name: SAFETY-KLEEN SYSTEMS INC
Trans 2 EPA ID: OKD981588791
Trans 2 Name: TRIAD TRANSPORT INC
TSDF EPA ID: TXD077603371
Trans Name: SAFETY-KLEEN SYSTEMS INC
TSDF Alt EPA ID: Not reported
TSDF Alt Name: Not reported
Waste Code Description: 135 - Unspecified aqueous solution
RCRA Code: Not reported
Meth Code: H141 - Storage, Bulking, And/Or Transfer Off Site--No Treatment/Reovery (H010-H129) Or (H131-H135)

Quantity Tons: 0.0205
Waste Quantity: 41
Quantity Unit: P
Additional Code 1: Not reported
Additional Code 2: Not reported
Additional Code 3: Not reported
Additional Code 4: Not reported
Additional Code 5: Not reported

Additional Info:

Year: 2013
Gen EPA ID: CAL000292235

Shipment Date: 20131216
Creation Date: 5/14/2014 22:15:08
Receipt Date: 20131230
Manifest ID: 003667069SKS
Trans EPA ID: TXR000081205
Trans Name: SAFETY-KLEEN SYSTEMS INC
Trans 2 EPA ID: OKD981588791
Trans 2 Name: TRIAD TRANSPORT INC
TSDF EPA ID: TXD077603371
Trans Name: SAFETY-KLEEN SYSTEMS INC
TSDF Alt EPA ID: Not reported
TSDF Alt Name: Not reported
Waste Code Description: 135 - Unspecified aqueous solution
RCRA Code: Not reported
Meth Code: H141 - Storage, Bulking, And/Or Transfer Off Site--No Treatment/Reovery (H010-H129) Or (H131-H135)

Quantity Tons: 0.02
Waste Quantity: 40
Quantity Unit: P
Additional Code 1: Not reported
Additional Code 2: Not reported
Additional Code 3: Not reported
Additional Code 4: Not reported
Additional Code 5: Not reported

Shipment Date: 20131119
Creation Date: 4/5/2014 22:15:10
Receipt Date: 20131119
Manifest ID: 004024646SKS
Trans EPA ID: TXR000081205
Trans Name: SAFETY-KLEEN SYSTEMS INC

Map ID
Direction
Distance
Elevation

MAP FINDINGS

Site

Database(s)

EDR ID Number
EPA ID Number

CITY COLLISION CENTER (Continued)

S113136423

Trans 2 EPA ID:	Not reported
Trans 2 Name:	Not reported
TSDf EPA ID:	CAT000613976
Trans Name:	SAFETY-KLEEN SYSTEMS INC
TSDf Alt EPA ID:	Not reported
TSDf Alt Name:	Not reported
Waste Code Description:	212 - Oxygenated solvents (acetone, butanol, ethyl acetate, etc.
RCRA Code:	F003
Meth Code:	H141 - Storage, Bulking, And/Or Transfer Off Site--No Treatment/Reovery (H010-H129) Or (H131-H135)
Quantity Tons:	0.06
Waste Quantity:	120
Quantity Unit:	P
Additional Code 1:	D039
Additional Code 2:	D035
Additional Code 3:	D018
Additional Code 4:	D001
Additional Code 5:	Not reported
Shipment Date:	20131021
Creation Date:	3/8/2014 22:15:07
Receipt Date:	20131107
Manifest ID:	003747423SKS
Trans EPA ID:	TXR000081205
Trans Name:	SAFETY-KLEEN SYSTEMS INC
Trans 2 EPA ID:	OKD981588791
Trans 2 Name:	TRIAD TRANSPORT INC
TSDf EPA ID:	TXD077603371
Trans Name:	SAFETY-KLEEN SYSTEMS INC
TSDf Alt EPA ID:	Not reported
TSDf Alt Name:	Not reported
Waste Code Description:	135 - Unspecified aqueous solution
RCRA Code:	Not reported
Meth Code:	H141 - Storage, Bulking, And/Or Transfer Off Site--No Treatment/Reovery (H010-H129) Or (H131-H135)
Quantity Tons:	0.02
Waste Quantity:	40
Quantity Unit:	P
Additional Code 1:	Not reported
Additional Code 2:	Not reported
Additional Code 3:	Not reported
Additional Code 4:	Not reported
Additional Code 5:	Not reported
Shipment Date:	20130924
Creation Date:	2/24/2014 22:15:07
Receipt Date:	20131007
Manifest ID:	003927903SKS
Trans EPA ID:	TXR000081205
Trans Name:	SAFETY-KLEEN SYSTEMS INC
Trans 2 EPA ID:	AZR000508515
Trans 2 Name:	SLT
TSDf EPA ID:	NED981723513
Trans Name:	CLEAN HARBORS ENVIRONMENTAL SERVICES IN
TSDf Alt EPA ID:	Not reported
TSDf Alt Name:	Not reported
Waste Code Description:	352 - Other organic solids

Map ID
Direction
Distance
Elevation

MAP FINDINGS

Site

Database(s)

EDR ID Number
EPA ID Number

CITY COLLISION CENTER (Continued)

S113136423

RCRA Code:	D007
Meth Code:	H141 - Storage, Bulking, And/Or Transfer Off Site--No Treatment/Reovery (H010-H129) Or (H131-H135)
Quantity Tons:	0.025
Waste Quantity:	50
Quantity Unit:	P
Additional Code 1:	Not reported
Additional Code 2:	Not reported
Additional Code 3:	Not reported
Additional Code 4:	Not reported
Additional Code 5:	Not reported
Shipment Date:	20130924
Creation Date:	2/18/2014 22:15:06
Receipt Date:	20131009
Manifest ID:	003726721SKS
Trans EPA ID:	TXR000081205
Trans Name:	SAFETY-KLEEN SYSTEMS INC
Trans 2 EPA ID:	CAR000187922
Trans 2 Name:	RUST & SONS
TSDf EPA ID:	TXD077603371
Trans Name:	SAFETY-KLEEN SYSTEMS INC
TSDf Alt EPA ID:	Not reported
TSDf Alt Name:	Not reported
Waste Code Description:	135 - Unspecified aqueous solution
RCRA Code:	Not reported
Meth Code:	H141 - Storage, Bulking, And/Or Transfer Off Site--No Treatment/Reovery (H010-H129) Or (H131-H135)
Quantity Tons:	0.0175
Waste Quantity:	35
Quantity Unit:	P
Additional Code 1:	Not reported
Additional Code 2:	Not reported
Additional Code 3:	Not reported
Additional Code 4:	Not reported
Additional Code 5:	Not reported
Shipment Date:	20130826
Creation Date:	1/18/2014 22:15:06
Receipt Date:	20130909
Manifest ID:	003723955SKS
Trans EPA ID:	TXR000081205
Trans Name:	SAFETY-KLEEN SYSTEMS INC
Trans 2 EPA ID:	CAR000187922
Trans 2 Name:	RUST AND SONS TRUCKING INC
TSDf EPA ID:	TXD077603371
Trans Name:	SAFETY-KLEEN SYSTEMS INC
TSDf Alt EPA ID:	Not reported
TSDf Alt Name:	Not reported
Waste Code Description:	135 - Unspecified aqueous solution
RCRA Code:	Not reported
Meth Code:	H141 - Storage, Bulking, And/Or Transfer Off Site--No Treatment/Reovery (H010-H129) Or (H131-H135)
Quantity Tons:	0.02
Waste Quantity:	40
Quantity Unit:	P
Additional Code 1:	Not reported

Map ID
Direction
Distance
Elevation

MAP FINDINGS

Site

Database(s)

EDR ID Number
EPA ID Number

CITY COLLISION CENTER (Continued)

S113136423

Additional Code 2:	Not reported
Additional Code 3:	Not reported
Additional Code 4:	Not reported
Additional Code 5:	Not reported
Shipment Date:	20130729
Creation Date:	2/12/2014 22:15:06
Receipt Date:	20130810
Manifest ID:	003704292SKS
Trans EPA ID:	TXR000081205
Trans Name:	SAFETY-KLEEN SYSTEMS INC
Trans 2 EPA ID:	MOR000508838
Trans 2 Name:	NEI TRANSPORT
TSDf EPA ID:	TXD077603371
Trans Name:	SAFETY-KLEEN SYSTEMS INC
TSDf Alt EPA ID:	Not reported
TSDf Alt Name:	Not reported
Waste Code Description:	135 - Unspecified aqueous solution
RCRA Code:	Not reported
Meth Code:	H141 - Storage, Bulking, And/Or Transfer Off Site--No Treatment/Reovery (H010-H129) Or (H131-H135)
Quantity Tons:	0.02
Waste Quantity:	40
Quantity Unit:	P
Additional Code 1:	Not reported
Additional Code 2:	Not reported
Additional Code 3:	Not reported
Additional Code 4:	Not reported
Additional Code 5:	Not reported
Shipment Date:	20130716
Creation Date:	2/12/2014 22:15:06
Receipt Date:	20130805
Manifest ID:	003840894SKS
Trans EPA ID:	TXR000081205
Trans Name:	SAFETY-KLEEN SYSTEMS INC
Trans 2 EPA ID:	CAR000187922
Trans 2 Name:	RUST AND SONS TRUCKING INC
TSDf EPA ID:	TXD077603371
Trans Name:	SAFETY-KLEEN SYSTEMS INC
TSDf Alt EPA ID:	Not reported
TSDf Alt Name:	Not reported
Waste Code Description:	135 - Unspecified aqueous solution
RCRA Code:	Not reported
Meth Code:	H141 - Storage, Bulking, And/Or Transfer Off Site--No Treatment/Reovery (H010-H129) Or (H131-H135)
Quantity Tons:	0.0195
Waste Quantity:	39
Quantity Unit:	P
Additional Code 1:	Not reported
Additional Code 2:	Not reported
Additional Code 3:	Not reported
Additional Code 4:	Not reported
Additional Code 5:	Not reported
Shipment Date:	20130618
Creation Date:	12/4/2013 22:15:05

Map ID
Direction
Distance
Elevation

MAP FINDINGS

Site

Database(s)

EDR ID Number
EPA ID Number

CITY COLLISION CENTER (Continued)

S113136423

Receipt Date:	20130708
Manifest ID:	003326477SKS
Trans EPA ID:	TXR000081205
Trans Name:	SAFETY-KLEEN SYSTEMS INC
Trans 2 EPA ID:	OKD981588791
Trans 2 Name:	TRIAD TRANSPORT INC
TSDf EPA ID:	TXD077603371
Trans Name:	SAFETY-KLEEN SYSTEMS INC
TSDf Alt EPA ID:	Not reported
TSDf Alt Name:	Not reported
Waste Code Description:	135 - Unspecified aqueous solution
RCRA Code:	Not reported
Meth Code:	H141 - Storage, Bulking, And/Or Transfer Off Site--No Treatment/Reovery (H010-H129) Or (H131-H135)
Quantity Tons:	0.019
Waste Quantity:	38
Quantity Unit:	P
Additional Code 1:	Not reported
Additional Code 2:	Not reported
Additional Code 3:	Not reported
Additional Code 4:	Not reported
Additional Code 5:	Not reported
Shipment Date:	20130603
Creation Date:	10/16/2013 22:15:20
Receipt Date:	20130603
Manifest ID:	003821341SKS
Trans EPA ID:	TXR000081205
Trans Name:	SAFETY-KLEEN SYSTEMS INC
Trans 2 EPA ID:	Not reported
Trans 2 Name:	Not reported
TSDf EPA ID:	CAT000613976
Trans Name:	SAFETY-KLEEN SYSTEMS INC
TSDf Alt EPA ID:	Not reported
TSDf Alt Name:	Not reported
Waste Code Description:	212 - Oxygenated solvents (acetone, butanol, ethyl acetate, etc.
RCRA Code:	F003
Meth Code:	H141 - Storage, Bulking, And/Or Transfer Off Site--No Treatment/Reovery (H010-H129) Or (H131-H135)
Quantity Tons:	0.05
Waste Quantity:	100
Quantity Unit:	P
Additional Code 1:	D039
Additional Code 2:	D035
Additional Code 3:	D018
Additional Code 4:	D001
Additional Code 5:	Not reported
Additional Info:	
Year:	2017
Gen EPA ID:	CAL000292235
Shipment Date:	20171129
Creation Date:	8/10/2018 18:30:35
Receipt Date:	20171211
Manifest ID:	006303423SKS
Trans EPA ID:	TXR000081205

Map ID
Direction
Distance
Elevation

MAP FINDINGS

Site

Database(s)

EDR ID Number
EPA ID Number

CITY COLLISION CENTER (Continued)

S113136423

Trans Name:	SAFETY-KLEEN SYSTEMS INC
Trans 2 EPA ID:	MAD039322250
Trans 2 Name:	CLEAN HARBORS ENVIROMENTAL
TSDF EPA ID:	CAD044429835
Trans Name:	CLEAN HARBORS OF WILMINGTON LLC
TSDF Alt EPA ID:	Not reported
TSDF Alt Name:	Not reported
Waste Code Description:	135 - Unspecified aqueous solution
RCRA Code:	Not reported
Meth Code:	H141 - Storage, Bulking, And/Or Transfer Off Site--No Treatment/Reovery (H010-H129) Or (H131-H135)
Quantity Tons:	0.02
Waste Quantity:	40
Quantity Unit:	P
Additional Code 1:	Not reported
Additional Code 2:	Not reported
Additional Code 3:	Not reported
Additional Code 4:	Not reported
Additional Code 5:	Not reported
Shipment Date:	20171101
Creation Date:	6/20/2018 18:31:41
Receipt Date:	20171113
Manifest ID:	006282669SKS
Trans EPA ID:	TXR000081205
Trans Name:	SAFETY-KLEEN SYSTEMS INC
Trans 2 EPA ID:	MAD039322250
Trans 2 Name:	CLEAN HARBORS ENVIRON SVCS INC
TSDF EPA ID:	CAD044429835
Trans Name:	CLEAN HARBORS OF WILMINGTON LLC
TSDF Alt EPA ID:	Not reported
TSDF Alt Name:	Not reported
Waste Code Description:	135 - Unspecified aqueous solution
RCRA Code:	Not reported
Meth Code:	H141 - Storage, Bulking, And/Or Transfer Off Site--No Treatment/Reovery (H010-H129) Or (H131-H135)
Quantity Tons:	0.02
Waste Quantity:	40
Quantity Unit:	P
Additional Code 1:	Not reported
Additional Code 2:	Not reported
Additional Code 3:	Not reported
Additional Code 4:	Not reported
Additional Code 5:	Not reported
Shipment Date:	20171004
Creation Date:	5/30/2018 18:31:28
Receipt Date:	20171016
Manifest ID:	006408614SKS
Trans EPA ID:	TXR000081205
Trans Name:	SAFETY-KLEEN SYSTEMS INC
Trans 2 EPA ID:	MAD039322250
Trans 2 Name:	CLEAN HARBORS ENVIRON SVCS INC
TSDF EPA ID:	CAD044429835
Trans Name:	CLEAN HARBORS OF WILMINGTON LLC
TSDF Alt EPA ID:	Not reported
TSDF Alt Name:	Not reported

Map ID
Direction
Distance
Elevation

MAP FINDINGS

Site

Database(s)

EDR ID Number
EPA ID Number

CITY COLLISION CENTER (Continued)

S113136423

Waste Code Description:	135 - Unspecified aqueous solution
RCRA Code:	Not reported
Meth Code:	H141 - Storage, Bulking, And/Or Transfer Off Site--No Treatment/Reovery (H010-H129) Or (H131-H135)
Quantity Tons:	0.0125
Waste Quantity:	25
Quantity Unit:	P
Additional Code 1:	Not reported
Additional Code 2:	Not reported
Additional Code 3:	Not reported
Additional Code 4:	Not reported
Additional Code 5:	Not reported
Shipment Date:	20170906
Creation Date:	6/20/2018 18:31:51
Receipt Date:	20170919
Manifest ID:	006344782SKS
Trans EPA ID:	TXR000081205
Trans Name:	SAFETY-KLEEN SYSTEMS INC
Trans 2 EPA ID:	MAD039322250
Trans 2 Name:	CLEAN HARBORS ENVIRON SVCS INC
TSDf EPA ID:	CAD044429835
Trans Name:	CLEAN HARBORS OF WILMINGTON LLC
TSDf Alt EPA ID:	Not reported
TSDf Alt Name:	Not reported
Waste Code Description:	135 - Unspecified aqueous solution
RCRA Code:	Not reported
Meth Code:	H141 - Storage, Bulking, And/Or Transfer Off Site--No Treatment/Reovery (H010-H129) Or (H131-H135)
Quantity Tons:	0.02
Waste Quantity:	40
Quantity Unit:	P
Additional Code 1:	Not reported
Additional Code 2:	Not reported
Additional Code 3:	Not reported
Additional Code 4:	Not reported
Additional Code 5:	Not reported
Shipment Date:	20170906
Creation Date:	6/20/2018 18:31:51
Receipt Date:	20170919
Manifest ID:	006344782SKS
Trans EPA ID:	TXR000081205
Trans Name:	SAFETY-KLEEN SYSTEMS INC
Trans 2 EPA ID:	MAD039322250
Trans 2 Name:	CLEAN HARBORS ENVIRON SVCS INC
TSDf EPA ID:	CAD044429835
Trans Name:	CLEAN HARBORS OF WILMINGTON LLC
TSDf Alt EPA ID:	Not reported
TSDf Alt Name:	Not reported
Waste Code Description:	212 - Oxygenated solvents (acetone, butanol, ethyl acetate, etc.
RCRA Code:	F003
Meth Code:	H141 - Storage, Bulking, And/Or Transfer Off Site--No Treatment/Reovery (H010-H129) Or (H131-H135)
Quantity Tons:	0.03
Waste Quantity:	60
Quantity Unit:	P

Map ID
Direction
Distance
Elevation

MAP FINDINGS

Site

Database(s)

EDR ID Number
EPA ID Number

CITY COLLISION CENTER (Continued)

S113136423

Additional Code 1:	D039
Additional Code 2:	D035
Additional Code 3:	D018
Additional Code 4:	D001
Additional Code 5:	Not reported
Shipment Date:	20170808
Creation Date:	5/30/2018 18:33:30
Receipt Date:	20170821
Manifest ID:	006051861SKS
Trans EPA ID:	TXR000081205
Trans Name:	SAFETY-KLEEN SYSTEMS INC
Trans 2 EPA ID:	MAD039322250
Trans 2 Name:	CLEAN HARBORS ENVIRON SVCS INC
TSDF EPA ID:	CAD044429835
Trans Name:	CLEAN HARBORS OF WILMINGTON LLC
TSDF Alt EPA ID:	Not reported
TSDF Alt Name:	Not reported
Waste Code Description:	135 - Unspecified aqueous solution
RCRA Code:	Not reported
Meth Code:	H141 - Storage, Bulking, And/Or Transfer Off Site--No Treatment/Reovery (H010-H129) Or (H131-H135)
Quantity Tons:	0.02
Waste Quantity:	40
Quantity Unit:	P
Additional Code 1:	Not reported
Additional Code 2:	Not reported
Additional Code 3:	Not reported
Additional Code 4:	Not reported
Additional Code 5:	Not reported
Shipment Date:	20170808
Creation Date:	5/30/2018 18:33:30
Receipt Date:	20170821
Manifest ID:	006051861SKS
Trans EPA ID:	TXR000081205
Trans Name:	SAFETY-KLEEN SYSTEMS INC
Trans 2 EPA ID:	MAD039322250
Trans 2 Name:	CLEAN HARBORS ENVIRON SVCS INC
TSDF EPA ID:	CAD044429835
Trans Name:	CLEAN HARBORS OF WILMINGTON LLC
TSDF Alt EPA ID:	Not reported
TSDF Alt Name:	Not reported
Waste Code Description:	212 - Oxygenated solvents (acetone, butanol, ethyl acetate, etc.
RCRA Code:	F003
Meth Code:	H141 - Storage, Bulking, And/Or Transfer Off Site--No Treatment/Reovery (H010-H129) Or (H131-H135)
Quantity Tons:	0.05
Waste Quantity:	100
Quantity Unit:	P
Additional Code 1:	D039
Additional Code 2:	D035
Additional Code 3:	D018
Additional Code 4:	D001
Additional Code 5:	Not reported
Shipment Date:	20170705

Map ID
Direction
Distance
Elevation

MAP FINDINGS

Site

Database(s)

EDR ID Number
EPA ID Number

CITY COLLISION CENTER (Continued)

S113136423

Creation Date: 5/21/2018 18:32:48
Receipt Date: 20170720
Manifest ID: 006139274SKS
Trans EPA ID: TXR000081205
Trans Name: SAFETY-KLEEN SYSTEMS INC
Trans 2 EPA ID: MAD039322250
Trans 2 Name: CLEAN HARBORS ENVIRON SVCS INC
TSDF EPA ID: CAD044429835
Trans Name: CLEAN HARBORS OF WILMINGTON LLC
TSDF Alt EPA ID: Not reported
TSDF Alt Name: Not reported
Waste Code Description: 135 - Unspecified aqueous solution
RCRA Code: Not reported
Meth Code: H141 - Storage, Bulking, And/Or Transfer Off Site--No Treatment/Reovery (H010-H129) Or (H131-H135)

Quantity Tons: 0.02
Waste Quantity: 40
Quantity Unit: P
Additional Code 1: Not reported
Additional Code 2: Not reported
Additional Code 3: Not reported
Additional Code 4: Not reported
Additional Code 5: Not reported

Shipment Date: 20170613
Creation Date: 6/13/2018 18:30:59
Receipt Date: 20170626
Manifest ID: 005810188SKS
Trans EPA ID: TXR000081205
Trans Name: SAFETY-KLEEN SYSTEMS INC
Trans 2 EPA ID: MAD039322250
Trans 2 Name: CLEAN HARBORS ENVIRON SVCS INC
TSDF EPA ID: CAD044429835
Trans Name: CLEAN HARBORS OF WILMINGTON LLC
TSDF Alt EPA ID: Not reported
TSDF Alt Name: Not reported
Waste Code Description: 135 - Unspecified aqueous solution
RCRA Code: Not reported
Meth Code: H141 - Storage, Bulking, And/Or Transfer Off Site--No Treatment/Reovery (H010-H129) Or (H131-H135)

Quantity Tons: 0.015
Waste Quantity: 30
Quantity Unit: P
Additional Code 1: Not reported
Additional Code 2: Not reported
Additional Code 3: Not reported
Additional Code 4: Not reported
Additional Code 5: Not reported

Shipment Date: 20170517
Creation Date: 5/17/2018 18:31:33
Receipt Date: 20170524
Manifest ID: 006030323SKS
Trans EPA ID: TXR000081205
Trans Name: SAFETY-KLEEN SYSTEMS INC
Trans 2 EPA ID: MAD039322250
Trans 2 Name: CLEAN HARBORS ENVIRON SVCS INC

Map ID
Direction
Distance
Elevation

MAP FINDINGS

Site

Database(s)

EDR ID Number
EPA ID Number

CITY COLLISION CENTER (Continued)

S113136423

TSDF EPA ID: CAD044429835
Trans Name: CLEAN HARBORS OF WILMINGTON LLC
TSDF Alt EPA ID: Not reported
TSDF Alt Name: Not reported
Waste Code Description: 135 - Unspecified aqueous solution
RCRA Code: Not reported
Meth Code: H141 - Storage, Bulking, And/Or Transfer Off Site--No
Treatment/Reovery (H010-H129) Or (H131-H135)

Quantity Tons: 0.02
Waste Quantity: 40
Quantity Unit: P
Additional Code 1: Not reported
Additional Code 2: Not reported
Additional Code 3: Not reported
Additional Code 4: Not reported
Additional Code 5: Not reported

Additional Info:

Year: 2015
Gen EPA ID: CAL000292235

Shipment Date: 20151216
Creation Date: 5/24/2016 16:38:09
Receipt Date: 20160104
Manifest ID: 005168815SKS
Trans EPA ID: TXR000081205
Trans Name: SAFETY-KLEEN SYSTEMS INC
Trans 2 EPA ID: Not reported
Trans 2 Name: Not reported
TSDF EPA ID: CAD044429835
Trans Name: CLEAN HARBORS WILMINGTON LLC
TSDF Alt EPA ID: Not reported
TSDF Alt Name: Not reported
Waste Code Description: 135 - Unspecified aqueous solution
RCRA Code: Not reported
Meth Code: H141 - Storage, Bulking, And/Or Transfer Off Site--No
Treatment/Reovery (H010-H129) Or (H131-H135)

Quantity Tons: 0.02
Waste Quantity: 40
Quantity Unit: P
Additional Code 1: Not reported
Additional Code 2: Not reported
Additional Code 3: Not reported
Additional Code 4: Not reported
Additional Code 5: Not reported

Shipment Date: 20151116
Creation Date: 1/11/2016 22:16:40
Receipt Date: 20151119
Manifest ID: 005166080SKS
Trans EPA ID: TXR000081205
Trans Name: SAFETY-KLEEN SYSTEMS INC
Trans 2 EPA ID: Not reported
Trans 2 Name: Not reported
TSDF EPA ID: CAD044429835
Trans Name: CLEAN HARBORS WILMINGTON LLC
TSDF Alt EPA ID: Not reported

Map ID
Direction
Distance
Elevation

MAP FINDINGS

Site

Database(s)

EDR ID Number
EPA ID Number

CITY COLLISION CENTER (Continued)

S113136423

TSDf Alt Name:	Not reported
Waste Code Description:	135 - Unspecified aqueous solution
RCRA Code:	Not reported
Meth Code:	H141 - Storage, Bulking, And/Or Transfer Off Site--No Treatment/Reovery (H010-H129) Or (H131-H135)
Quantity Tons:	0.02
Waste Quantity:	40
Quantity Unit:	P
Additional Code 1:	Not reported
Additional Code 2:	Not reported
Additional Code 3:	Not reported
Additional Code 4:	Not reported
Additional Code 5:	Not reported
Shipment Date:	20151021
Creation Date:	1/11/2016 22:16:49
Receipt Date:	20151104
Manifest ID:	005145303SKS
Trans EPA ID:	TXR000081205
Trans Name:	SAFETY-KLEEN SYSTEMS INC
Trans 2 EPA ID:	Not reported
Trans 2 Name:	Not reported
TSDf EPA ID:	CAD044429835
Trans Name:	CLEAN HARBORS WILMINGTON LLC
TSDf Alt EPA ID:	Not reported
TSDf Alt Name:	Not reported
Waste Code Description:	135 - Unspecified aqueous solution
RCRA Code:	Not reported
Meth Code:	H141 - Storage, Bulking, And/Or Transfer Off Site--No Treatment/Reovery (H010-H129) Or (H131-H135)
Quantity Tons:	0.02
Waste Quantity:	40
Quantity Unit:	P
Additional Code 1:	Not reported
Additional Code 2:	Not reported
Additional Code 3:	Not reported
Additional Code 4:	Not reported
Additional Code 5:	Not reported
Shipment Date:	20150921
Creation Date:	12/21/2015 22:15:08
Receipt Date:	20151003
Manifest ID:	005141890SKS
Trans EPA ID:	TXR000081205
Trans Name:	SAFETY-KLEEN SYSTEMS INC
Trans 2 EPA ID:	Not reported
Trans 2 Name:	Not reported
TSDf EPA ID:	CAD044429835
Trans Name:	CLEAN HARBORS WILMINGTON LLC
TSDf Alt EPA ID:	Not reported
TSDf Alt Name:	Not reported
Waste Code Description:	135 - Unspecified aqueous solution
RCRA Code:	Not reported
Meth Code:	H141 - Storage, Bulking, And/Or Transfer Off Site--No Treatment/Reovery (H010-H129) Or (H131-H135)
Quantity Tons:	0.02
Waste Quantity:	40

Map ID
Direction
Distance
Elevation

MAP FINDINGS

Site

Database(s)

EDR ID Number
EPA ID Number

CITY COLLISION CENTER (Continued)

S113136423

Quantity Unit:	P
Additional Code 1:	Not reported
Additional Code 2:	Not reported
Additional Code 3:	Not reported
Additional Code 4:	Not reported
Additional Code 5:	Not reported
Shipment Date:	20150824
Creation Date:	11/4/2015 22:15:36
Receipt Date:	20150904
Manifest ID:	004969810SKS
Trans EPA ID:	TXR000081205
Trans Name:	SAFETY-KLEEN SYSTEMS INC
Trans 2 EPA ID:	Not reported
Trans 2 Name:	Not reported
TSDf EPA ID:	CAD044429835
Trans Name:	CLEAN HARBORS WILMINGTON LLC
TSDf Alt EPA ID:	Not reported
TSDf Alt Name:	Not reported
Waste Code Description:	135 - Unspecified aqueous solution
RCRA Code:	Not reported
Meth Code:	H141 - Storage, Bulking, And/Or Transfer Off Site--No Treatment/Reovery (H010-H129) Or (H131-H135)
Quantity Tons:	0.02
Waste Quantity:	40
Quantity Unit:	P
Additional Code 1:	Not reported
Additional Code 2:	Not reported
Additional Code 3:	Not reported
Additional Code 4:	Not reported
Additional Code 5:	Not reported
Shipment Date:	20150730
Creation Date:	10/12/2015 22:15:28
Receipt Date:	20150807
Manifest ID:	004956328SKS
Trans EPA ID:	TXR000081205
Trans Name:	SAFETY-KLEEN SYSTEMS INC
Trans 2 EPA ID:	Not reported
Trans 2 Name:	Not reported
TSDf EPA ID:	CAD044429835
Trans Name:	CLEAN HARBORS WILMINGTON LLC
TSDf Alt EPA ID:	Not reported
TSDf Alt Name:	Not reported
Waste Code Description:	135 - Unspecified aqueous solution
RCRA Code:	Not reported
Meth Code:	H141 - Storage, Bulking, And/Or Transfer Off Site--No Treatment/Reovery (H010-H129) Or (H131-H135)
Quantity Tons:	0.02
Waste Quantity:	40
Quantity Unit:	P
Additional Code 1:	Not reported
Additional Code 2:	Not reported
Additional Code 3:	Not reported
Additional Code 4:	Not reported
Additional Code 5:	Not reported

Map ID
Direction
Distance
Elevation

MAP FINDINGS

Site

Database(s)

EDR ID Number
EPA ID Number

CITY COLLISION CENTER (Continued)

S113136423

Shipment Date:	20150629
Creation Date:	9/11/2015 22:15:40
Receipt Date:	20150709
Manifest ID:	004945415SKS
Trans EPA ID:	TXR000081205
Trans Name:	SAFETY-KLEEN SYSTEMS INC
Trans 2 EPA ID:	Not reported
Trans 2 Name:	Not reported
TSDf EPA ID:	CAD044429835
Trans Name:	CLEAN HARBORS WILMINGTON LLC
TSDf Alt EPA ID:	Not reported
TSDf Alt Name:	Not reported
Waste Code Description:	135 - Unspecified aqueous solution
RCRA Code:	Not reported
Meth Code:	H141 - Storage, Bulking, And/Or Transfer Off Site--No Treatment/Reovery (H010-H129) Or (H131-H135)
Quantity Tons:	0.02
Waste Quantity:	40
Quantity Unit:	P
Additional Code 1:	Not reported
Additional Code 2:	Not reported
Additional Code 3:	Not reported
Additional Code 4:	Not reported
Additional Code 5:	Not reported
Shipment Date:	20150629
Creation Date:	9/11/2015 22:15:40
Receipt Date:	20150709
Manifest ID:	004945415SKS
Trans EPA ID:	TXR000081205
Trans Name:	SAFETY-KLEEN SYSTEMS INC
Trans 2 EPA ID:	Not reported
Trans 2 Name:	Not reported
TSDf EPA ID:	CAD044429835
Trans Name:	CLEAN HARBORS WILMINGTON LLC
TSDf Alt EPA ID:	Not reported
TSDf Alt Name:	Not reported
Waste Code Description:	212 - Oxygenated solvents (acetone, butanol, ethyl acetate, etc.
RCRA Code:	F003
Meth Code:	H141 - Storage, Bulking, And/Or Transfer Off Site--No Treatment/Reovery (H010-H129) Or (H131-H135)
Quantity Tons:	0.04
Waste Quantity:	80
Quantity Unit:	P
Additional Code 1:	D039
Additional Code 2:	D035
Additional Code 3:	D018
Additional Code 4:	D001
Additional Code 5:	Not reported
Shipment Date:	20150603
Creation Date:	8/20/2015 22:15:20
Receipt Date:	20150615
Manifest ID:	004935901SKS
Trans EPA ID:	TXR000081205
Trans Name:	SAFETY-KLEEN SYSTEMS INC
Trans 2 EPA ID:	Not reported

Map ID
Direction
Distance
Elevation

MAP FINDINGS

Site

Database(s)

EDR ID Number
EPA ID Number

CITY COLLISION CENTER (Continued)

S113136423

Trans 2 Name: Not reported
TSDF EPA ID: CAD044429835
Trans Name: CLEAN HARBORS WILMINGTON LLC
TSDF Alt EPA ID: Not reported
TSDF Alt Name: Not reported
Waste Code Description: 135 - Unspecified aqueous solution
RCRA Code: Not reported
Meth Code: H141 - Storage, Bulking, And/Or Transfer Off Site--No
Treatment/Reovery (H010-H129) Or (H131-H135)

Quantity Tons: 0.02
Waste Quantity: 40
Quantity Unit: P
Additional Code 1: Not reported
Additional Code 2: Not reported
Additional Code 3: Not reported
Additional Code 4: Not reported
Additional Code 5: Not reported

Shipment Date: 20150520
Creation Date: 7/8/2015 22:15:46
Receipt Date: 20150528
Manifest ID: 004712604SKS
Trans EPA ID: TXR000081205
Trans Name: SAFETY-KLEEN SYSTEMS INC
Trans 2 EPA ID: Not reported
Trans 2 Name: Not reported
TSDF EPA ID: CAD044429835
Trans Name: CLEAN HARBORS WILMINGTON LLC
TSDF Alt EPA ID: Not reported
TSDF Alt Name: Not reported
Waste Code Description: 223 - Unspecified oil-containing waste
RCRA Code: F005
Meth Code: H141 - Storage, Bulking, And/Or Transfer Off Site--No
Treatment/Reovery (H010-H129) Or (H131-H135)

Quantity Tons: 0.2
Waste Quantity: 400
Quantity Unit: P
Additional Code 1: F003
Additional Code 2: F002
Additional Code 3: F001
Additional Code 4: D001
Additional Code 5: Not reported

Additional Info:

Year: 2016
Gen EPA ID: CAL000292235

Shipment Date: 20151216
Creation Date: 5/24/2016 16:38:09
Receipt Date: 20160104
Manifest ID: 005168815SKS
Trans EPA ID: TXR000081205
Trans Name: SAFETY-KLEEN SYSTEMS INC
Trans 2 EPA ID: Not reported
Trans 2 Name: Not reported
TSDF EPA ID: CAD044429835
Trans Name: CLEAN HARBORS WILMINGTON LLC

Map ID
Direction
Distance
Elevation

MAP FINDINGS

Site

Database(s)

EDR ID Number
EPA ID Number

CITY COLLISION CENTER (Continued)

S113136423

TSDf Alt EPA ID:	Not reported
TSDf Alt Name:	Not reported
Waste Code Description:	135 - Unspecified aqueous solution
RCRA Code:	Not reported
Meth Code:	H141 - Storage, Bulking, And/Or Transfer Off Site--No Treatment/Reovery (H010-H129) Or (H131-H135)
Quantity Tons:	0.02
Waste Quantity:	40
Quantity Unit:	P
Additional Code 1:	Not reported
Additional Code 2:	Not reported
Additional Code 3:	Not reported
Additional Code 4:	Not reported
Additional Code 5:	Not reported
Shipment Date:	20151116
Creation Date:	1/11/2016 22:16:40
Receipt Date:	20151119
Manifest ID:	005166080SKS
Trans EPA ID:	TXR000081205
Trans Name:	SAFETY-KLEEN SYSTEMS INC
Trans 2 EPA ID:	Not reported
Trans 2 Name:	Not reported
TSDf EPA ID:	CAD044429835
Trans Name:	CLEAN HARBORS WILMINGTON LLC
TSDf Alt EPA ID:	Not reported
TSDf Alt Name:	Not reported
Waste Code Description:	135 - Unspecified aqueous solution
RCRA Code:	Not reported
Meth Code:	H141 - Storage, Bulking, And/Or Transfer Off Site--No Treatment/Reovery (H010-H129) Or (H131-H135)
Quantity Tons:	0.02
Waste Quantity:	40
Quantity Unit:	P
Additional Code 1:	Not reported
Additional Code 2:	Not reported
Additional Code 3:	Not reported
Additional Code 4:	Not reported
Additional Code 5:	Not reported
Shipment Date:	20151021
Creation Date:	1/11/2016 22:16:49
Receipt Date:	20151104
Manifest ID:	005145303SKS
Trans EPA ID:	TXR000081205
Trans Name:	SAFETY-KLEEN SYSTEMS INC
Trans 2 EPA ID:	Not reported
Trans 2 Name:	Not reported
TSDf EPA ID:	CAD044429835
Trans Name:	CLEAN HARBORS WILMINGTON LLC
TSDf Alt EPA ID:	Not reported
TSDf Alt Name:	Not reported
Waste Code Description:	135 - Unspecified aqueous solution
RCRA Code:	Not reported
Meth Code:	H141 - Storage, Bulking, And/Or Transfer Off Site--No Treatment/Reovery (H010-H129) Or (H131-H135)
Quantity Tons:	0.02

Map ID
Direction
Distance
Elevation

MAP FINDINGS

Site

Database(s)

EDR ID Number
EPA ID Number

CITY COLLISION CENTER (Continued)

S113136423

Waste Quantity:	40
Quantity Unit:	P
Additional Code 1:	Not reported
Additional Code 2:	Not reported
Additional Code 3:	Not reported
Additional Code 4:	Not reported
Additional Code 5:	Not reported
Shipment Date:	20150921
Creation Date:	12/21/2015 22:15:08
Receipt Date:	20151003
Manifest ID:	005141890SKS
Trans EPA ID:	TXR000081205
Trans Name:	SAFETY-KLEEN SYSTEMS INC
Trans 2 EPA ID:	Not reported
Trans 2 Name:	Not reported
TSDF EPA ID:	CAD044429835
Trans Name:	CLEAN HARBORS WILMINGTON LLC
TSDF Alt EPA ID:	Not reported
TSDF Alt Name:	Not reported
Waste Code Description:	135 - Unspecified aqueous solution
RCRA Code:	Not reported
Meth Code:	H141 - Storage, Bulking, And/Or Transfer Off Site--No Treatment/Reovery (H010-H129) Or (H131-H135)
Quantity Tons:	0.02
Waste Quantity:	40
Quantity Unit:	P
Additional Code 1:	Not reported
Additional Code 2:	Not reported
Additional Code 3:	Not reported
Additional Code 4:	Not reported
Additional Code 5:	Not reported
Shipment Date:	20150824
Creation Date:	11/4/2015 22:15:36
Receipt Date:	20150904
Manifest ID:	004969810SKS
Trans EPA ID:	TXR000081205
Trans Name:	SAFETY-KLEEN SYSTEMS INC
Trans 2 EPA ID:	Not reported
Trans 2 Name:	Not reported
TSDF EPA ID:	CAD044429835
Trans Name:	CLEAN HARBORS WILMINGTON LLC
TSDF Alt EPA ID:	Not reported
TSDF Alt Name:	Not reported
Waste Code Description:	135 - Unspecified aqueous solution
RCRA Code:	Not reported
Meth Code:	H141 - Storage, Bulking, And/Or Transfer Off Site--No Treatment/Reovery (H010-H129) Or (H131-H135)
Quantity Tons:	0.02
Waste Quantity:	40
Quantity Unit:	P
Additional Code 1:	Not reported
Additional Code 2:	Not reported
Additional Code 3:	Not reported
Additional Code 4:	Not reported
Additional Code 5:	Not reported

Map ID
Direction
Distance
Elevation

MAP FINDINGS

Site

Database(s)

EDR ID Number
EPA ID Number

CITY COLLISION CENTER (Continued)

S113136423

Shipment Date:	20150730
Creation Date:	10/12/2015 22:15:28
Receipt Date:	20150807
Manifest ID:	004956328SKS
Trans EPA ID:	TXR000081205
Trans Name:	SAFETY-KLEEN SYSTEMS INC
Trans 2 EPA ID:	Not reported
Trans 2 Name:	Not reported
TSDf EPA ID:	CAD044429835
Trans Name:	CLEAN HARBORS WILMINGTON LLC
TSDf Alt EPA ID:	Not reported
TSDf Alt Name:	Not reported
Waste Code Description:	135 - Unspecified aqueous solution
RCRA Code:	Not reported
Meth Code:	H141 - Storage, Bulking, And/Or Transfer Off Site--No Treatment/Reovery (H010-H129) Or (H131-H135)
Quantity Tons:	0.02
Waste Quantity:	40
Quantity Unit:	P
Additional Code 1:	Not reported
Additional Code 2:	Not reported
Additional Code 3:	Not reported
Additional Code 4:	Not reported
Additional Code 5:	Not reported
Shipment Date:	20150629
Creation Date:	9/11/2015 22:15:40
Receipt Date:	20150709
Manifest ID:	004945415SKS
Trans EPA ID:	TXR000081205
Trans Name:	SAFETY-KLEEN SYSTEMS INC
Trans 2 EPA ID:	Not reported
Trans 2 Name:	Not reported
TSDf EPA ID:	CAD044429835
Trans Name:	CLEAN HARBORS WILMINGTON LLC
TSDf Alt EPA ID:	Not reported
TSDf Alt Name:	Not reported
Waste Code Description:	135 - Unspecified aqueous solution
RCRA Code:	Not reported
Meth Code:	H141 - Storage, Bulking, And/Or Transfer Off Site--No Treatment/Reovery (H010-H129) Or (H131-H135)
Quantity Tons:	0.02
Waste Quantity:	40
Quantity Unit:	P
Additional Code 1:	Not reported
Additional Code 2:	Not reported
Additional Code 3:	Not reported
Additional Code 4:	Not reported
Additional Code 5:	Not reported
Shipment Date:	20150629
Creation Date:	9/11/2015 22:15:40
Receipt Date:	20150709
Manifest ID:	004945415SKS
Trans EPA ID:	TXR000081205
Trans Name:	SAFETY-KLEEN SYSTEMS INC
Trans 2 EPA ID:	Not reported

Map ID
Direction
Distance
Elevation

MAP FINDINGS

Site

Database(s)

EDR ID Number
EPA ID Number

CITY COLLISION CENTER (Continued)

S113136423

Trans 2 Name:	Not reported
TSDf EPA ID:	CAD044429835
Trans Name:	CLEAN HARBORS WILMINGTON LLC
TSDf Alt EPA ID:	Not reported
TSDf Alt Name:	Not reported
Waste Code Description:	212 - Oxygenated solvents (acetone, butanol, ethyl acetate, etc.
RCRA Code:	F003
Meth Code:	H141 - Storage, Bulking, And/Or Transfer Off Site--No Treatment/Reovery (H010-H129) Or (H131-H135)
Quantity Tons:	0.04
Waste Quantity:	80
Quantity Unit:	P
Additional Code 1:	D039
Additional Code 2:	D035
Additional Code 3:	D018
Additional Code 4:	D001
Additional Code 5:	Not reported
Shipment Date:	20150603
Creation Date:	8/20/2015 22:15:20
Receipt Date:	20150615
Manifest ID:	004935901SKS
Trans EPA ID:	TXR000081205
Trans Name:	SAFETY-KLEEN SYSTEMS INC
Trans 2 EPA ID:	Not reported
Trans 2 Name:	Not reported
TSDf EPA ID:	CAD044429835
Trans Name:	CLEAN HARBORS WILMINGTON LLC
TSDf Alt EPA ID:	Not reported
TSDf Alt Name:	Not reported
Waste Code Description:	135 - Unspecified aqueous solution
RCRA Code:	Not reported
Meth Code:	H141 - Storage, Bulking, And/Or Transfer Off Site--No Treatment/Reovery (H010-H129) Or (H131-H135)
Quantity Tons:	0.02
Waste Quantity:	40
Quantity Unit:	P
Additional Code 1:	Not reported
Additional Code 2:	Not reported
Additional Code 3:	Not reported
Additional Code 4:	Not reported
Additional Code 5:	Not reported
Shipment Date:	20150520
Creation Date:	7/8/2015 22:15:46
Receipt Date:	20150528
Manifest ID:	004712604SKS
Trans EPA ID:	TXR000081205
Trans Name:	SAFETY-KLEEN SYSTEMS INC
Trans 2 EPA ID:	Not reported
Trans 2 Name:	Not reported
TSDf EPA ID:	CAD044429835
Trans Name:	CLEAN HARBORS WILMINGTON LLC
TSDf Alt EPA ID:	Not reported
TSDf Alt Name:	Not reported
Waste Code Description:	223 - Unspecified oil-containing waste
RCRA Code:	F005

Map ID
Direction
Distance
Elevation

MAP FINDINGS

Site

Database(s)

EDR ID Number
EPA ID Number

CITY COLLISION CENTER (Continued)

S113136423

Meth Code: H141 - Storage, Bulking, And/Or Transfer Off Site--No
Treatment/Reovery (H010-H129) Or (H131-H135)
Quantity Tons: 0.2
Waste Quantity: 400
Quantity Unit: P
Additional Code 1: F003
Additional Code 2: F002
Additional Code 3: F001
Additional Code 4: D001
Additional Code 5: Not reported

Additional Info:

Year: 2014
Gen EPA ID: CAL000292235

Shipment Date: 20141215
Creation Date: 3/27/2015 22:15:05
Receipt Date: 20141228
Manifest ID: 004597117SKS
Trans EPA ID: TXR000081205
Trans Name: SAFETY-KLEEN SYSTEMS INC
Trans 2 EPA ID: Not reported
Trans 2 Name: Not reported
TSDf EPA ID: CAD044429835
Trans Name: CLEAN HARBORS WILMINGTON LLC
TSDf Alt EPA ID: Not reported
TSDf Alt Name: Not reported
Waste Code Description: 212 - Oxygenated solvents (acetone, butanol, ethyl acetate, etc.
RCRA Code: F003
Meth Code: H141 - Storage, Bulking, And/Or Transfer Off Site--No
Treatment/Reovery (H010-H129) Or (H131-H135)
Quantity Tons: 0.06
Waste Quantity: 120
Quantity Unit: P
Additional Code 1: D039
Additional Code 2: D035
Additional Code 3: D018
Additional Code 4: D001
Additional Code 5: Not reported

Shipment Date: 20141215
Creation Date: 3/27/2015 22:15:05
Receipt Date: 20141228
Manifest ID: 004597117SKS
Trans EPA ID: TXR000081205
Trans Name: SAFETY-KLEEN SYSTEMS INC
Trans 2 EPA ID: Not reported
Trans 2 Name: Not reported
TSDf EPA ID: CAD044429835
Trans Name: CLEAN HARBORS WILMINGTON LLC
TSDf Alt EPA ID: Not reported
TSDf Alt Name: Not reported
Waste Code Description: 135 - Unspecified aqueous solution
RCRA Code: Not reported
Meth Code: H141 - Storage, Bulking, And/Or Transfer Off Site--No
Treatment/Reovery (H010-H129) Or (H131-H135)
Quantity Tons: 0.02

Map ID
Direction
Distance
Elevation

MAP FINDINGS

Site

Database(s)

EDR ID Number
EPA ID Number

CITY COLLISION CENTER (Continued)

S113136423

Waste Quantity:	40
Quantity Unit:	P
Additional Code 1:	Not reported
Additional Code 2:	Not reported
Additional Code 3:	Not reported
Additional Code 4:	Not reported
Additional Code 5:	Not reported
Shipment Date:	20141125
Creation Date:	3/6/2015 22:15:05
Receipt Date:	20141206
Manifest ID:	003934728SKS
Trans EPA ID:	TXR000081205
Trans Name:	SAFETY KLEEN SYSTEMS INC
Trans 2 EPA ID:	Not reported
Trans 2 Name:	Not reported
TSDF EPA ID:	CAD044429835
Trans Name:	CLEAN HARBORS WILMINGTON LLC
TSDF Alt EPA ID:	Not reported
TSDF Alt Name:	Not reported
Waste Code Description:	135 - Unspecified aqueous solution
RCRA Code:	Not reported
Meth Code:	H141 - Storage, Bulking, And/Or Transfer Off Site--No Treatment/Reovery (H010-H129) Or (H131-H135)
Quantity Tons:	0.0205
Waste Quantity:	41
Quantity Unit:	P
Additional Code 1:	Not reported
Additional Code 2:	Not reported
Additional Code 3:	Not reported
Additional Code 4:	Not reported
Additional Code 5:	Not reported
Shipment Date:	20141021
Creation Date:	5/11/2015 22:15:07
Receipt Date:	20141105
Manifest ID:	004663235SKS
Trans EPA ID:	TXR000081205
Trans Name:	SAFETY-KLEEN SYSTEMS INC
Trans 2 EPA ID:	OKD981588791
Trans 2 Name:	TRIAD
TSDF EPA ID:	TXD077603371
Trans Name:	SAFETY-KLEEN SYSTEMS INC
TSDF Alt EPA ID:	Not reported
TSDF Alt Name:	Not reported
Waste Code Description:	135 - Unspecified aqueous solution
RCRA Code:	Not reported
Meth Code:	H141 - Storage, Bulking, And/Or Transfer Off Site--No Treatment/Reovery (H010-H129) Or (H131-H135)
Quantity Tons:	0.02
Waste Quantity:	40
Quantity Unit:	P
Additional Code 1:	Not reported
Additional Code 2:	Not reported
Additional Code 3:	Not reported
Additional Code 4:	Not reported
Additional Code 5:	Not reported

Map ID
Direction
Distance
Elevation

MAP FINDINGS

Site

Database(s)

EDR ID Number
EPA ID Number

CITY COLLISION CENTER (Continued)

S113136423

Shipment Date:	20140922
Creation Date:	3/26/2015 22:15:06
Receipt Date:	20141020
Manifest ID:	004674104SKS
Trans EPA ID:	TXR000081205
Trans Name:	SAFETY-KLEEN SYSTEMS INC
Trans 2 EPA ID:	OKD981588791
Trans 2 Name:	TRIAD
TSDf EPA ID:	TXD077603371
Trans Name:	SAFETY-KLEEN SYSTEMS INC
TSDf Alt EPA ID:	Not reported
TSDf Alt Name:	Not reported
Waste Code Description:	135 - Unspecified aqueous solution
RCRA Code:	Not reported
Meth Code:	H141 - Storage, Bulking, And/Or Transfer Off Site--No Treatment/Reovery (H010-H129) Or (H131-H135)
Quantity Tons:	0.02
Waste Quantity:	40
Quantity Unit:	P
Additional Code 1:	Not reported
Additional Code 2:	Not reported
Additional Code 3:	Not reported
Additional Code 4:	Not reported
Additional Code 5:	Not reported
Shipment Date:	20140827
Creation Date:	11/22/2014 22:15:14
Receipt Date:	20140912
Manifest ID:	004425889SKS
Trans EPA ID:	TXR000081205
Trans Name:	SAFETY-KLEEN SYSTEMS INC
Trans 2 EPA ID:	Not reported
Trans 2 Name:	Not reported
TSDf EPA ID:	CAD044429835
Trans Name:	CLEAN HARBORS WILMINGTON LLC
TSDf Alt EPA ID:	Not reported
TSDf Alt Name:	Not reported
Waste Code Description:	223 - Unspecified oil-containing waste
RCRA Code:	F005
Meth Code:	H141 - Storage, Bulking, And/Or Transfer Off Site--No Treatment/Reovery (H010-H129) Or (H131-H135)
Quantity Tons:	0.2
Waste Quantity:	400
Quantity Unit:	P
Additional Code 1:	F003
Additional Code 2:	F002
Additional Code 3:	F001
Additional Code 4:	D001
Additional Code 5:	Not reported
Shipment Date:	20140826
Creation Date:	2/12/2015 22:14:58
Receipt Date:	20140923
Manifest ID:	004331153SKS
Trans EPA ID:	TXR000081205
Trans Name:	SAFETY-KLEEN SYSTEMS INC
Trans 2 EPA ID:	AZR000513770

Map ID
Direction
Distance
Elevation

MAP FINDINGS

Site

Database(s)

EDR ID Number
EPA ID Number

CITY COLLISION CENTER (Continued)

S113136423

Trans 2 Name:	SLT
TSDf EPA ID:	TXD077603371
Trans Name:	SAFETY-KLEEN SYSTEMS INC
TSDf Alt EPA ID:	Not reported
TSDf Alt Name:	Not reported
Waste Code Description:	135 - Unspecified aqueous solution
RCRA Code:	Not reported
Meth Code:	H141 - Storage, Bulking, And/Or Transfer Off Site--No Treatment/Reovery (H010-H129) Or (H131-H135)
Quantity Tons:	0.02
Waste Quantity:	40
Quantity Unit:	P
Additional Code 1:	Not reported
Additional Code 2:	Not reported
Additional Code 3:	Not reported
Additional Code 4:	Not reported
Additional Code 5:	Not reported
Shipment Date:	20140726
Creation Date:	2/6/2015 22:15:05
Receipt Date:	20140818
Manifest ID:	004315915SKS
Trans EPA ID:	TXR000081205
Trans Name:	SAFETY-KLEEN SYSTEMS INC
Trans 2 EPA ID:	MOR000501981
Trans 2 Name:	AATCO TRUCKING
TSDf EPA ID:	TXD077603371
Trans Name:	SAFETY-KLEEN SYSTEMS INC
TSDf Alt EPA ID:	Not reported
TSDf Alt Name:	Not reported
Waste Code Description:	135 - Unspecified aqueous solution
RCRA Code:	Not reported
Meth Code:	H141 - Storage, Bulking, And/Or Transfer Off Site--No Treatment/Reovery (H010-H129) Or (H131-H135)
Quantity Tons:	0.02
Waste Quantity:	40
Quantity Unit:	P
Additional Code 1:	Not reported
Additional Code 2:	Not reported
Additional Code 3:	Not reported
Additional Code 4:	Not reported
Additional Code 5:	Not reported
Shipment Date:	20140630
Creation Date:	6/24/2015 22:15:21
Receipt Date:	20140731
Manifest ID:	004361042SKS
Trans EPA ID:	TXR000081205
Trans Name:	SAFETY-KLEEN SYSTEMS INC
Trans 2 EPA ID:	AZR000513770
Trans 2 Name:	SLT
TSDf EPA ID:	TXD077603371
Trans Name:	SAFETY-KLEEN SYSTEMS INC
TSDf Alt EPA ID:	Not reported
TSDf Alt Name:	Not reported
Waste Code Description:	135 - Unspecified aqueous solution
RCRA Code:	Not reported

Map ID
Direction
Distance
Elevation

MAP FINDINGS

Site

Database(s)

EDR ID Number
EPA ID Number

CITY COLLISION CENTER (Continued)

S113136423

Meth Code: H141 - Storage, Bulking, And/Or Transfer Off Site--No
Treatment/Reovery (H010-H129) Or (H131-H135)
Quantity Tons: 0.02
Waste Quantity: 40
Quantity Unit: P
Additional Code 1: Not reported
Additional Code 2: Not reported
Additional Code 3: Not reported
Additional Code 4: Not reported
Additional Code 5: Not reported

Shipment Date: 20140603
Creation Date: 12/3/2014 22:15:08
Receipt Date: 20140707
Manifest ID: 004355168SKS
Trans EPA ID: TXR000081205
Trans Name: SAFETY-KLEEN SYSTEMS INC
Trans 2 EPA ID: Not reported
Trans 2 Name: Not reported
TSDF EPA ID: TXD077603371
Trans Name: SAFETY-KLEEN SYSTEMS INC
TSDF Alt EPA ID: Not reported
TSDF Alt Name: Not reported
Waste Code Description: 135 - Unspecified aqueous solution
RCRA Code: Not reported
Meth Code: H141 - Storage, Bulking, And/Or Transfer Off Site--No
Treatment/Reovery (H010-H129) Or (H131-H135)
Quantity Tons: 0.02
Waste Quantity: 40
Quantity Unit: P
Additional Code 1: Not reported
Additional Code 2: Not reported
Additional Code 3: Not reported
Additional Code 4: Not reported
Additional Code 5: Not reported

Additional Info:
Year: 2007
Gen EPA ID: CAL000292235

Shipment Date: 20071210
Creation Date: 5/6/2008 18:30:17
Receipt Date: 20071214
Manifest ID: 000904325SKS
Trans EPA ID: TXR000050930
Trans Name: SAFETY-KLEEN SYSTEMS INC
Trans 2 EPA ID: Not reported
Trans 2 Name: Not reported
TSDF EPA ID: CAT000613893
Trans Name: SAFETY-KLEEN SYSTEMS INC
TSDF Alt EPA ID: Not reported
TSDF Alt Name: Not reported
Waste Code Description: 212 - Oxygenated solvents (acetone, butanol, ethyl acetate, etc.
RCRA Code: F003
Meth Code: H141 - Storage, Bulking, And/Or Transfer Off Site--No
Treatment/Reovery (H010-H129) Or (H131-H135)
Quantity Tons: 0.056

Map ID
Direction
Distance
Elevation

MAP FINDINGS

Site

Database(s)

EDR ID Number
EPA ID Number

CITY COLLISION CENTER (Continued)

S113136423

Waste Quantity:	112
Quantity Unit:	P
Additional Code 1:	D036
Additional Code 2:	D035
Additional Code 3:	D018
Additional Code 4:	D001
Additional Code 5:	Not reported
Shipment Date:	20071015
Creation Date:	3/11/2008 18:30:23
Receipt Date:	20071015
Manifest ID:	000204731SKS
Trans EPA ID:	TXR000050930
Trans Name:	SAFETY-KLEEN SYSTEMS INC
Trans 2 EPA ID:	Not reported
Trans 2 Name:	Not reported
TSDF EPA ID:	CAT000613976
Trans Name:	SAFETY-KLEEN SYSTEMS INC
TSDF Alt EPA ID:	Not reported
TSDF Alt Name:	Not reported
Waste Code Description:	212 - Oxygenated solvents (acetone, butanol, ethyl acetate, etc.
RCRA Code:	F005
Meth Code:	H141 - Storage, Bulking, And/Or Transfer Off Site--No Treatment/Reovery (H010-H129) Or (H131-H135)
Quantity Tons:	0.056
Waste Quantity:	112
Quantity Unit:	P
Additional Code 1:	F003
Additional Code 2:	D035
Additional Code 3:	D018
Additional Code 4:	D001
Additional Code 5:	Not reported
Shipment Date:	20070904
Creation Date:	2/5/2008 18:30:13
Receipt Date:	20070906
Manifest ID:	000574896SKS
Trans EPA ID:	TXR000050930
Trans Name:	SAFETY-KLEEN SYSTEMS INC
Trans 2 EPA ID:	Not reported
Trans 2 Name:	Not reported
TSDF EPA ID:	CAT000613893
Trans Name:	SAFETY-KLEEN SYSTEMS INC 000798
TSDF Alt EPA ID:	Not reported
TSDF Alt Name:	Not reported
Waste Code Description:	- Not reported
RCRA Code:	Not reported
Meth Code:	H141 - Storage, Bulking, And/Or Transfer Off Site--No Treatment/Reovery (H010-H129) Or (H131-H135)
Quantity Tons:	Not reported
Waste Quantity:	Not reported
Quantity Unit:	Not reported
Additional Code 1:	Not reported
Additional Code 2:	Not reported
Additional Code 3:	Not reported
Additional Code 4:	Not reported
Additional Code 5:	Not reported

Map ID
Direction
Distance
Elevation

MAP FINDINGS

Site

Database(s)

EDR ID Number
EPA ID Number

CITY COLLISION CENTER (Continued)

S113136423

Shipment Date:	20070904
Creation Date:	2/5/2008 18:30:13
Receipt Date:	20070906
Manifest ID:	000574896SKS
Trans EPA ID:	TXR000050930
Trans Name:	SAFETY-KLEEN SYSTEMS INC
Trans 2 EPA ID:	Not reported
Trans 2 Name:	Not reported
TSDf EPA ID:	CAT000613893
Trans Name:	SAFETY-KLEEN SYSTEMS INC 000798
TSDf Alt EPA ID:	Not reported
TSDf Alt Name:	Not reported
Waste Code Description:	212 - Oxygenated solvents (acetone, butanol, ethyl acetate, etc.
RCRA Code:	F003
Meth Code:	H141 - Storage, Bulking, And/Or Transfer Off Site--No Treatment/Reovery (H010-H129) Or (H131-H135)
Quantity Tons:	0.086
Waste Quantity:	172
Quantity Unit:	P
Additional Code 1:	D036
Additional Code 2:	D035
Additional Code 3:	D018
Additional Code 4:	D001
Additional Code 5:	Not reported
Shipment Date:	20070717
Creation Date:	2/5/2008 18:30:26
Receipt Date:	20070719
Manifest ID:	000458542SKS
Trans EPA ID:	TXR000050930
Trans Name:	SAFETY-KLEEN SYSTEMS INC
Trans 2 EPA ID:	Not reported
Trans 2 Name:	Not reported
TSDf EPA ID:	CAT000613893
Trans Name:	SAFETY-KLEEN SYSTEMS INC
TSDf Alt EPA ID:	Not reported
TSDf Alt Name:	Not reported
Waste Code Description:	212 - Oxygenated solvents (acetone, butanol, ethyl acetate, etc.
RCRA Code:	F003
Meth Code:	H141 - Storage, Bulking, And/Or Transfer Off Site--No Treatment/Reovery (H010-H129) Or (H131-H135)
Quantity Tons:	0.09
Waste Quantity:	180
Quantity Unit:	P
Additional Code 1:	D036
Additional Code 2:	D035
Additional Code 3:	D018
Additional Code 4:	D001
Additional Code 5:	Not reported
Shipment Date:	20070630
Creation Date:	1/8/2008 18:31:12
Receipt Date:	20070630
Manifest ID:	000204733SKS
Trans EPA ID:	TXR000050930
Trans Name:	SAFETY-KLEEN SYSTEMS INC
Trans 2 EPA ID:	Not reported

Map ID
Direction
Distance
Elevation

MAP FINDINGS

Site

Database(s)

EDR ID Number
EPA ID Number

CITY COLLISION CENTER (Continued)

S113136423

Trans 2 Name:	Not reported
TSDf EPA ID:	CAT000613976
Trans Name:	SAFETY-KLEEN SYSTEMS INC
TSDf Alt EPA ID:	Not reported
TSDf Alt Name:	Not reported
Waste Code Description:	212 - Oxygenated solvents (acetone, butanol, ethyl acetate, etc.
RCRA Code:	F005
Meth Code:	H141 - Storage, Bulking, And/Or Transfer Off Site--No Treatment/Reovery (H010-H129) Or (H131-H135)
Quantity Tons:	0.05
Waste Quantity:	100
Quantity Unit:	P
Additional Code 1:	F003
Additional Code 2:	D035
Additional Code 3:	D018
Additional Code 4:	D001
Additional Code 5:	Not reported
Shipment Date:	20070611
Creation Date:	12/28/2007 18:30:06
Receipt Date:	20070612
Manifest ID:	000537765SKS
Trans EPA ID:	TXR000050930
Trans Name:	SAFETY-KLEEN SYSTEMS INC
Trans 2 EPA ID:	Not reported
Trans 2 Name:	Not reported
TSDf EPA ID:	CAT000613893
Trans Name:	SAFETY-KLEEN SYSTEMS INC
TSDf Alt EPA ID:	Not reported
TSDf Alt Name:	Not reported
Waste Code Description:	212 - Oxygenated solvents (acetone, butanol, ethyl acetate, etc.
RCRA Code:	F005
Meth Code:	H141 - Storage, Bulking, And/Or Transfer Off Site--No Treatment/Reovery (H010-H129) Or (H131-H135)
Quantity Tons:	0.125
Waste Quantity:	250
Quantity Unit:	P
Additional Code 1:	F003
Additional Code 2:	D035
Additional Code 3:	D018
Additional Code 4:	D001
Additional Code 5:	Not reported
Shipment Date:	20070425
Creation Date:	12/20/2007 18:30:07
Receipt Date:	20070504
Manifest ID:	000172141SKS
Trans EPA ID:	TXR000050930
Trans Name:	SAFETY-KLEEN SYSTEMS INC
Trans 2 EPA ID:	OKD981588791
Trans 2 Name:	TRIAD TRANSP
TSDf EPA ID:	TXD077603371
Trans Name:	SAFETY-KLEEN SYSTEMS INC
TSDf Alt EPA ID:	Not reported
TSDf Alt Name:	Not reported
Waste Code Description:	- Not reported
RCRA Code:	D007

Map ID
Direction
Distance
Elevation

MAP FINDINGS

Site

Database(s)

EDR ID Number
EPA ID Number

CITY COLLISION CENTER (Continued)

S113136423

Meth Code: H141 - Storage, Bulking, And/Or Transfer Off Site--No
Treatment/Reovery (H010-H129) Or (H131-H135)
Quantity Tons: 0.1
Waste Quantity: 200
Quantity Unit: P
Additional Code 1: Not reported
Additional Code 2: Not reported
Additional Code 3: Not reported
Additional Code 4: Not reported
Additional Code 5: Not reported

CERS:

Name: CITY COLLISION CENTER
Address: 8250 CERRITOS AVE
City,State,Zip: STANTON, CA 90680
Site ID: 416048
CERS ID: 10523536
CERS Description: Chemical Storage Facilities

Violations:

Site ID: 416048
Site Name: CITY COLLISION CENTER
Violation Date: 10-30-2018
Citation: 22 CCR 12 66262.40(c) - California Code of Regulations, Title 22,
Chapter 12, Section(s) 66262.40(c)
Violation Description: Failure to keep records of any test results, waste analyses, or other
determinations made in accordance with section 66262.11 for at least
three years from the date that the waste was last sent to on-site or
off-site treatment, storage, or disposal.
Violation Notes: Returned to compliance on 12/18/2018. OBSERVATION: Owner has stated
that Paint Booth Filters located in the paint shop have been tested
and determined to be non-hazardous but waste analysis documentation
was unavailable. CORRECTIVE ACTION: Submit documentation to the CUPA
within 30 days demonstrating that the paint booth filters have been
properly characterized to determine if it is a hazardous waste.
Violation Division: Orange County Environmental Health
Violation Program: HW
Violation Source: CERS

Site ID: 416048
Site Name: CITY COLLISION CENTER
Violation Date: 10-16-2014
Citation: HSC 6.95 25508(d) - California Health and Safety Code, Chapter 6.95,
Section(s) 25508(d)
Violation Description: Failure to complete and/or electronically submit a business plan when
storing/handling a hazardous material at or above reportable
quantities.
Violation Notes: Returned to compliance on 06/12/2017.
Violation Division: Orange County Environmental Health
Violation Program: HMRRP
Violation Source: CERS

Site ID: 416048
Site Name: CITY COLLISION CENTER
Violation Date: 10-30-2018
Citation: HSC 6.95 25508(a)(1) - California Health and Safety Code, Chapter
6.95, Section(s) 25508(a)(1)

Map ID
Direction
Distance
Elevation

MAP FINDINGS

Site

Database(s)

EDR ID Number
EPA ID Number

CITY COLLISION CENTER (Continued)

S113136423

Violation Description: Failure to annually review and electronically certify that the business plan is complete and accurate on or before the annual due date.

Violation Notes: Returned to compliance on 12/17/2018. OBSERVATION: The facility has not annually reviewed and certified that the business plan is complete, accurate, and up-to-date. CORRECTIVE ACTION: Review, revise, and certify the business plan electronically in the California Environmental Reporting System (CERS). A follow-up inspection will be conducted in 30 days.

Violation Division: Orange County Environmental Health
Violation Program: HMRRP
Violation Source: CERS

Site ID: 416048
Site Name: CITY COLLISION CENTER
Violation Date: 10-30-2018
Citation: HSC 6.95 25505(a)(4) - California Health and Safety Code, Chapter 6.95, Section(s) 25505(a)(4)

Violation Description: Failure to provide initial and annual training to all employees in safety procedures in the event of a release or threatened release of a hazardous material or failure to document and maintain training records for a minimum of three years.

Violation Notes: Returned to compliance on 12/17/2018. OBSERVATION: Employee training records were not available for review. All employees are required to be trained annually; new employees are required to be trained within 6 months. CORRECTIVE ACTION: Please provide training records for the Hazardous Materials Business Plan with the following information documented: topic of training, date, employee name, employee signature. Violation must be corrected immediately and documents must be submitted to this Agency within 30 days.

Violation Division: Orange County Environmental Health
Violation Program: HMRRP
Violation Source: CERS

Site ID: 416048
Site Name: CITY COLLISION CENTER
Violation Date: 10-30-2018
Citation: 40 CFR 1 265.173 - U.S. Code of Federal Regulations, Title 40, Chapter 1, Section(s) 265.173

Violation Description: Failure to meet the following container management requirements: (a) A container holding hazardous waste must always be closed during storage, except when it is necessary to add or remove waste. (b) A container holding hazardous waste must not be opened, handled, or stored in a manner which may rupture the container or cause it to leak.

Violation Notes: Returned to compliance on 10/30/2018. OBSERVATION: Two full 55 gallon metal drums of waste oil & two 55 gallon plastic drums of waste antifreeze located in the shop were observed open while not in use. CORRECTIVE ACTION: The containers above were properly closed while on site for inspection and no further action is required.

Violation Division: Orange County Environmental Health
Violation Program: HW
Violation Source: CERS

Site ID: 416048
Site Name: CITY COLLISION CENTER
Violation Date: 10-16-2014

Map ID
Direction
Distance
Elevation

MAP FINDINGS

EDR ID Number
EPA ID Number

CITY COLLISION CENTER (Continued)

S113136423

Citation: HSC 6.95 25508(a)(1) - California Health and Safety Code, Chapter 6.95, Section(s) 25508(a)(1)
Violation Description: Failure to complete and electronically submit hazardous material inventory information for all reportable hazardous materials on site at or above reportable quantities.
Violation Notes: Returned to compliance on 06/12/2017.
Violation Division: Orange County Environmental Health
Violation Program: HMRRP
Violation Source: CERS

Site ID: 416048
Site Name: CITY COLLISION CENTER
Violation Date: 01-13-2014
Citation: 22 CCR 15 66265.173 - California Code of Regulations, Title 22, Chapter 15, Section(s) 66265.173
Violation Description: Failure to properly close hazardous waste containers when not in active use.
Violation Notes: Returned to compliance on 01/13/2014. The 15 gallon drum of waste paint/thinner had the funnel left in the open container. The drum was closed at my request
Violation Division: Orange County Environmental Health
Violation Program: HW
Violation Source: CERS

Site ID: 416048
Site Name: CITY COLLISION CENTER
Violation Date: 10-30-2018
Citation: HSC 6.5 25123.3(h)(1) - California Health and Safety Code, Chapter 6.5, Section(s) 25123.3(h)(1)
Violation Description: Failure to send hazardous waste offsite for treatment, storage, or disposal within 180 days (or 270 days if waste is transported over 200 miles) for a generator who generates less than 1000 kilogram per month if all of the following conditions are met: (1) The quantity of hazardous waste accumulated onsite never exceeds 6,000 kilograms. (2) The generator complies with the requirements of 40 Code of Federal Regulations section 262.34(d), (e) and (f). (3) The generator does not hold acutely hazardous waste or extremely hazardous waste in an amount greater than one kilogram for more than 90 days.
Violation Notes: Returned to compliance on 11/02/2018. OBSERVATION: Owner/Operator failed to dispose of hazardous waste within 180 days of accumulation start date. One 55 gallon metal drum of waste oil was observed to be full with an accumulation start date of 5/20/2015 and one 55 gallon drum of the same material was observed full without an accumulation start date. CORRECTIVE ACTION: Dispose of hazardous waste that has been stored over the applicable time limit and provide copies of the hazardous waste manifest documenting that the violation has been corrected to the CUPA within 30 days.
Violation Division: Orange County Environmental Health
Violation Program: HW
Violation Source: CERS

Evaluation:
Eval General Type: Compliance Evaluation Inspection
Eval Date: 10-30-2018
Violations Found: Yes
Eval Type: Routine done by local agency
Eval Notes: On site for a routine hazardous waste inspection. Consent to inspect

Map ID
Direction
Distance
Elevation

MAP FINDINGS

Site

Database(s)

EDR ID Number
EPA ID Number

CITY COLLISION CENTER (Continued)

S113136423

and take any necessary photos was given by Victor Balikjian. Walked throughout the facility. Observed hazardous waste storage areas. Manifests were available and reviewed. Emergency plan is posted in the office area. No hazardous waste or universal waste observed in the dumpster/enclosure area.

Eval Division: Orange County Environmental Health
Eval Program: HW
Eval Source: CERS

Eval General Type: Other/Unknown
Eval Date: 12-17-2018
Violations Found: No
Eval Type: Other, not routine, done by local agency
Eval Notes: On site for a follow up inspection to assist business with CERS and clear outstanding violations. The following documentation submitted to CERS on 12/17/2018 has been reviewed and ACCEPTED: - Business Activities - Business Owner/Operator Identification - Hazardous Materials Inventory - Site Map - Emergency Contingency Plan/Training Records Annual safety training records covering the Hazardous Materials Business Plan have been reviewed on 12/17/2018 for this site. Violations I463 and I239 have been corrected. Please continue to conduct annual safety training with employees and ensure records are available for a minimum of 3 years as well as annually submit your HMBEP into CERS at <http://cers.calepa.ca.gov/>.

Eval Division: Orange County Environmental Health
Eval Program: HMRRP
Eval Source: CERS

Eval General Type: Other/Unknown
Eval Date: 12-17-2018
Violations Found: No
Eval Type: Other, not routine, done by local agency
Eval Notes: On site for follow up hazardous waste inspection. Waste disposal documentation was reviewed and indicates that the two Waste Oil drums, one dated 5/20/2015 and the other with no accumulation start date, which were stored outside the 180 day time period, have been hauled off on 11/2/2018. The following violation has been CORRECTED: - I053: Generator did not store waste on site for greater than 180 days. Violation I017 cited on 10/30/2018 remains outstanding and has been escalated from a Minor Violation to a Class II violation. Please provide the waste analysis documentation for the paint booth filters to this Agency within 14 days to prevent further escalation.

Eval Division: Orange County Environmental Health
Eval Program: HW
Eval Source: CERS

Eval General Type: Other/Unknown
Eval Date: 12-27-2018
Violations Found: No
Eval Type: Other, not routine, done by local agency
Eval Notes: This Agency has received a copy of the analytical report from 9/16/2017 for the Fiberglass Exhaust Paint Booth Filters indicating that they are not hazardous. The following violation has been corrected: - I017: Generator failed to keep records of any test results, waste analyses, or other determinations.

Eval Division: Orange County Environmental Health
Eval Program: HW

Map ID
Direction
Distance
Elevation

MAP FINDINGS

Site

Database(s)

EDR ID Number
EPA ID Number

CITY COLLISION CENTER (Continued)

S113136423

Eval Source: CERS

Eval General Type: Compliance Evaluation Inspection
Eval Date: 01-13-2014
Violations Found: Yes
Eval Type: Routine done by local agency
Eval Notes: On-site for routine inspection. Permission to enter, inspect, and take photographs granted by Victor Balikji this date. Facility generated waste paint/thinner, paint booth filters, waste oil, and waste coolant Hazardous Waste receipts from Safety Kleen made available and reviewed. HW containers properly labeled. The 15 gallon drum of waste paint/thinner had the funnel left in the open container. The drum was closed at my request Emergency numbers posted. Inspected trash/dumpster and it does not appear to contain any hazardous waste. The perimeter of the facility was also inspected; no obvious signs of releases were noted.

Eval Division: Orange County Environmental Health
Eval Program: HW
Eval Source: CERS

Eval General Type: Other/Unknown
Eval Date: 02-11-2016
Violations Found: No
Eval Type: Other, not routine, done by local agency
Eval Notes: Not reported
Eval Division: Orange County Environmental Health
Eval Program: HMRRP
Eval Source: CERS

Eval General Type: Compliance Evaluation Inspection
Eval Date: 09-22-2015
Violations Found: No
Eval Type: Routine done by local agency
Eval Notes: On site to conduct hazardous materials chemical inventory and business emergency plan inspection this date, consent to enter, inspect and take photographs was given Safety/cleanup equipment is available. The facility has the following hazardous materials that exceed the required disclosure quantities: -- Oil -- Antifreeze -- Paint filers
Note: Please review the maximum amount of each chemical that is onsite. Also review the average daily amount and revise it so that it reflects the amount of each chemical that is typically onsite. Reporting thresholds are 500 pounds of solid or 55 gallons of liquid or 200 cubic feet of gas. Facility is required and has been notified on this inspection report date to electronically submit Hazardous Materials Business Emergency Plans and Chemical Inventory Form . Facility can submit forms electronically by going to www.esubmit.ocgov.com or www.cersbusiness.calepa.ca.gov and requesting a username and password. User [Truncated]

Eval Division: Orange County Environmental Health
Eval Program: HMRRP
Eval Source: CERS

Eval General Type: Compliance Evaluation Inspection
Eval Date: 10-01-2014
Violations Found: No
Eval Type: Routine done by local agency
Eval Notes: Mark Sutphin at site this date to perform Hazardous Material

Map ID
Direction
Distance
Elevation

MAP FINDINGS

Site

Database(s)

EDR ID Number
EPA ID Number

CITY COLLISION CENTER (Continued)

S113136423

Disclosure inspection. Waste paint was stored in a 30 gallon container below the 50 gallon disclosure limit Hazardous materials were not observed stored in 55 gallon drums or in total volume greater than 50 gallons. Any hazardous waste or hazardous material stored over 50 gallons for liquids, 500 pounds for solids, and 200 cubic feet for welding gases 1000 cubic feet for some gases after 1-1-2014 must be declared in a Hazmat Disclosure report electronically submitted to this Agency. Per Gary Balikjian the facility in not using their welding equipment and it is empty This Facility can be taken out of the hazmat disclosure program.

Eval Division: Orange County Environmental Health
Eval Program: HMRRP
Eval Source: CERS

Eval General Type: Compliance Evaluation Inspection
Eval Date: 10-01-2014
Violations Found: No
Eval Type: Routine done by local agency
Eval Notes: Onsite to conduct a hazardous waste generator inspection. Permission to enter, inspect, and take photographs granted by Gary Balikjian. Facility is a Paint and Body Shop. Hazardous wastes generated include: waste waterborne paint , waste paint and thinner , waste spray booth filters The waste paint/ thinner drum was properly labeled with the words "hazardous waste", waste name, owner information, hazardous property, physical state and accumulation date. The hazardous waste container was stored closed. Emergency Response information must be posted onsite . Manifests from Safety Kleen Kept at site For further information regarding the overall management of the hazardous wastes generates by the automotive repair industry, please refer to this website provided by the DTSC.
<http://www.dtsc.ca.gov/HazardousWaste/Automotive/index.cfm>

Eval Division: Orange County Environmental Health
Eval Program: HW
Eval Source: CERS

Eval General Type: Other/Unknown
Eval Date: 10-16-2014
Violations Found: Yes
Eval Type: Other, not routine, done by local agency
Eval Notes: Orange County Environmental Health as the Certified Unified Program Agency (OC CUPA) is the administrating agency for the Hazardous Materials Disclosure and Business Emergency Plan programs (HMD/BEP) previously administered by the Orange County Fire Authority. During the months of August and December of 2013, the OC CUPA sent out letters to regulated businesses requesting them to electronically submit their HMD/BEP forms. Electronic submission of these forms is a legal requirement. Failure to submit HMD/BEP forms is in violation of the California Health & Safety Code Chapter 6.95. According to our records there is no electronic submission for this facility. Please go to www.esubmit.ocgov.com to request a username and password and submit your HMD/BEP forms within the next 30 days. Businesses may also submit forms via the California Environmental Reporting System. Please verify that all owner information that is prepopulated on the E-Submit Portal is still [Truncated]

Eval Division: Orange County Environmental Health
Eval Program: HMRRP
Eval Source: CERS

Map ID
Direction
Distance
Elevation

MAP FINDINGS

Site

Database(s)

EDR ID Number
EPA ID Number

CITY COLLISION CENTER (Continued)

S113136423

Eval General Type:	Compliance Evaluation Inspection
Eval Date:	10-30-2018
Violations Found:	Yes
Eval Type:	Routine done by local agency
Eval Notes:	Observed the facility and inspected hazardous materials storage. The following materials were observed in amounts that meet or exceed the minimum volumes required for disclosure: - Two 55 gallon metal drums of waste oil - Two 55 gallon plastic drums of waste antifreeze - Two 7 gallon propane cylinders REQUIREMENT FOR ELECTRONIC SUBMITTAL OF HMBEP DOCUMENTS: This report serves as notice that the facility must submit the following documents electronically within 30 days of this report: - Business Activities - Owner/Operator Information - Hazardous Materials Inventory - Site Map - Emergency Response Plan - Employee Training Plan The facility is responsible for identifying all hazardous materials, to include hazardous wastes, which are above disclosure thresholds. If there is a change in the type or amount of chemicals that are maintained on site, please submit revised documents (electronically) within 30 days of the change. Hazardous Materials documents can [Truncated]
Eval Division:	Orange County Environmental Health
Eval Program:	HMRRP
Eval Source:	CERS
Eval General Type:	Other/Unknown
Eval Date:	02-29-2016
Violations Found:	No
Eval Type:	Other, not routine, done by local agency
Eval Notes:	Spoke to Liz on this date. walked through HMBP log in page and helped with chemical.
Eval Division:	Orange County Environmental Health
Eval Program:	HMRRP
Eval Source:	CERS
Eval General Type:	Other/Unknown
Eval Date:	03-01-2016
Violations Found:	No
Eval Type:	Other, not routine, done by local agency
Eval Notes:	On site with Eric for Hazardous Materials Disclosure Plan. Inspected Facility for chemicals and location. Helped Eric with HMBP. The facility has the following hazardous materials that exceed the required disclosure quantities: -- Propane -- Paint Booth filters -- Antifreeze -- used oil -- Argon/COs --Acetylene Note: Please review the maximum amount of each chemical that is onsite. Also review the average daily amount and revise it so that it reflects the amount of each chemical that is typically onsite. Reporting thresholds are 500 pounds of solid or 55 gallons of liquid or 200 cubic feet of gas. .
Eval Division:	Orange County Environmental Health
Eval Program:	HMRRP
Eval Source:	CERS
Eval General Type:	Other/Unknown
Eval Date:	07-26-2016
Violations Found:	No
Eval Type:	Other, not routine, done by local agency
Eval Notes:	7/26/16 This submittal is being conditionally approved in order to facilitate transfer of data to California Electronic Reporting System (CERS) database. The facility will need to make the following

Map ID
Direction
Distance
Elevation

MAP FINDINGS

Site

Database(s)

EDR ID Number
EPA ID Number

CITY COLLISION CENTER (Continued)

S113136423

revisions in CERS following notification of data transfer: Facility
Map - Please upload functioning copy of Map Thank you
Orange County Environmental Health
HMRRP
CERS

Eval Division:
Eval Program:
Eval Source:

Eval General Type: Other/Unknown
Eval Date: 08-07-2015
Violations Found: No
Eval Type: Other, not routine, done by local agency
Eval Notes: Not reported
Eval Division: Orange County Environmental Health
Eval Program: HMRRP
Eval Source: CERS

Eval General Type: Other/Unknown
Eval Date: 08-19-2015
Violations Found: No
Eval Type: Other, not routine, done by local agency
Eval Notes: 8/19: Received call from Sarkis in regards to NOV. File review, facility should have been removed on 10-1-2014 by HCA/Sutphin. Called and spoke with Sarkis this date. RUR TO INACTIVE

Eval Division: Orange County Environmental Health
Eval Program: HMRRP
Eval Source: CERS

Eval General Type: Compliance Evaluation Inspection
Eval Date: 09-22-2015
Violations Found: No
Eval Type: Routine done by local agency
Eval Notes: On site to conduct a Hazardous Waste Inspection. Met with victor who explained the process, escorted me through the site and gave consent to enter/inspect. Facility contains: Gun Cleaner, Paint booth filters, paint waste used oil and used antifreeze. Hazardous waste containers are properly labeled and covered. All containers storing hazardous waste must be labeled with the following information: 1. The words G HAZARDOUS WasteG 2. Waste (name) 3. Hazardous property of the waste (e.g. G toxic, flammable, corrosive, etc.) 4. Physical state of the waste (liquid or solid) 5. Name and address of the business. 6. Accumulation date (date the first drop of waste has been placed in container) Documents Available for review: 1. Hazardous waste Manifest/Receipts (keep a copy on site for three years). - Note: A copy of the federal manifest must be sent to DTSC. (Department of Toxic Substances Control, P.O. Box 400, Sacramento, CA 95812-0400). 2. Hazardous Waste [Truncated]

Eval Division: Orange County Environmental Health
Eval Program: HW
Eval Source: CERS

Enforcement Action:
Site ID: 416048
Site Name: CITY COLLISION CENTER
Site Address: 8250 CERRITOS AVE
Site City: STANTON
Site Zip: 90680
Enf Action Date: 02-11-2016
Enf Action Type: Notice of Violation (Unified Program)

Map ID
Direction
Distance
Elevation

MAP FINDINGS

Site

Database(s)

EDR ID Number
EPA ID Number

CITY COLLISION CENTER (Continued)

S113136423

Enf Action Description: Notice of Violation Issued by the Inspector at the Time of Inspection
Enf Action Notes: Failure to electronically submit HMD/BEP.
Enf Action Division: Orange County Environmental Health
Enf Action Program: HMRRP
Enf Action Source: CERS

Site ID: 416048
Site Name: CITY COLLISION CENTER
Site Address: 8250 CERRITOS AVE
Site City: STANTON
Site Zip: 90680
Enf Action Date: 08-07-2015
Enf Action Type: Notice of Violation (Unified Program)
Enf Action Description: Notice of Violation Issued by the Inspector at the Time of Inspection
Enf Action Notes: Failure to Electronically Submit HMD/BEP.
Enf Action Division: Orange County Environmental Health
Enf Action Program: HMRRP
Enf Action Source: CERS

Coordinates:
Site ID: 416048
Facility Name: CITY COLLISION CENTER
Env Int Type Code: HMBP
Program ID: 10523536
Coord Name: Not reported
Ref Point Type Desc: Center of a facility or station.
Latitude: 33.809910
Longitude: -117.988470

Affiliation:
Affiliation Type Desc: Parent Corporation
Entity Name: CITY COLLISION CENTER
Entity Title: Not reported
Affiliation Address: Not reported
Affiliation City: Not reported
Affiliation State: Not reported
Affiliation Country: Not reported
Affiliation Zip: Not reported
Affiliation Phone: Not reported

Affiliation Type Desc: CUPA District
Entity Name: Orange County Env Health
Entity Title: Not reported
Affiliation Address: 1241 East Dyer RoadSuite 120
Affiliation City: Santa Ana
Affiliation State: CA
Affiliation Country: Not reported
Affiliation Zip: 92705-5611
Affiliation Phone: (714) 433-6406

Affiliation Type Desc: Environmental Contact
Entity Name: Victor Balikji
Entity Title: Not reported
Affiliation Address: 8250 Cerritos Ave.
Affiliation City: STANTON
Affiliation State: CA

Map ID
Direction
Distance
Elevation

MAP FINDINGS

Site

Database(s)

EDR ID Number
EPA ID Number

CITY COLLISION CENTER (Continued)

S113136423

Affiliation Country:	Not reported
Affiliation Zip:	90680
Affiliation Phone:	Not reported
Affiliation Type Desc:	Legal Owner
Entity Name:	GARY BALIKJian
Entity Title:	Not reported
Affiliation Address:	8250 Cerritos Ave., 8250 Cerritos Ave.
Affiliation City:	STANTON
Affiliation State:	CA
Affiliation Country:	United States
Affiliation Zip:	90680
Affiliation Phone:	(714) 828-9119
Affiliation Type Desc:	Document Preparer
Entity Name:	Liz Meier
Entity Title:	Not reported
Affiliation Address:	Not reported
Affiliation City:	Not reported
Affiliation State:	Not reported
Affiliation Country:	Not reported
Affiliation Zip:	Not reported
Affiliation Phone:	Not reported
Affiliation Type Desc:	Facility Mailing Address
Entity Name:	Mailing Address
Entity Title:	Not reported
Affiliation Address:	8250 CERRITOS AVE
Affiliation City:	STANTON
Affiliation State:	CA
Affiliation Country:	Not reported
Affiliation Zip:	90680
Affiliation Phone:	Not reported
Affiliation Type Desc:	Identification Signer
Entity Name:	GARY BALIKJIAN
Entity Title:	Owner
Affiliation Address:	Not reported
Affiliation City:	Not reported
Affiliation State:	Not reported
Affiliation Country:	Not reported
Affiliation Zip:	Not reported
Affiliation Phone:	Not reported
Affiliation Type Desc:	Property Owner
Entity Name:	Gary Balikjian
Entity Title:	Not reported
Affiliation Address:	8250 Cerritos Ave.
Affiliation City:	STANTON
Affiliation State:	CA
Affiliation Country:	United States
Affiliation Zip:	90680
Affiliation Phone:	(714) 828-9119
Affiliation Type Desc:	Operator
Entity Name:	CITY COLLISION CENTER
Entity Title:	Not reported

Map ID
Direction
Distance
Elevation

MAP FINDINGS

Site

Database(s)

EDR ID Number
EPA ID Number

CITY COLLISION CENTER (Continued)

S113136423

Affiliation Address: Not reported
Affiliation City: Not reported
Affiliation State: Not reported
Affiliation Country: Not reported
Affiliation Zip: Not reported
Affiliation Phone: (714) 828-9119

HWTS:

Name: CITY COLLISION CENTER DBA GARY INC
Address: 8250 CERRITOS AVE
Address 2: Not reported
City,State,Zip: STANTON, CA 906800000
EPA ID: CAL000292235
Inactive Date: 01/24/2019
Create Date: 03/15/2005
Last Act Date: 01/24/2019
Mailing Name: Not reported
Mailing Address: 8250 CERRITOS AVE
Mailing Address 2: Not reported
Mailing City,State,Zip: STANTON, CA 906800000
Owner Name: GARY INC
Owner Address: 8250 CERRITOS AVE.
Owner Address 2: Not reported
Owner City,State,Zip: STANTON, CA 906800000
Contact Name: VICTOR BALIKJI
Contact Address: 8250 CERRITOS AVE.
Contact Address 2: Not reported
City,State,Zip: STANTON, CA 90680

NAICS:

EPA ID: CAL000292235
Create Date: 2005-03-15 15:42:38.960
NAICS Code: 811111
NAICS Description: General Automotive Repair
Issued EPA ID Date: 2005-03-15 15:42:38.96000
Inactive Date: 2019-01-24 00:00:00
Facility Name: CITY COLLISION CENTER DBA GARY INC
Facility Address: 8250 CERRITOS AVE
Facility Address 2: Not reported
Facility City: STANTON
Facility County: Not reported
Facility State: CA
Facility Zip: 906800000

E113 C J GRINDING INC
10543 DALE AVE
STANTON, CA 90680

Site 30 of 41 in cluster E

FINDS 1024662091
ECHO N/A

< 1/8
1 ft.

**Relative:
Higher**

FINDS:
Registry ID: 110070450485

**Actual:
72 ft.**

Click Here:
Environmental Interest/Information System:

Map ID
Direction
Distance
Elevation

MAP FINDINGS

Site

Database(s)

EDR ID Number
EPA ID Number

C J GRINDING INC (Continued)

1024662091

RCRAInfo is a national information system that supports the Resource Conservation and Recovery Act (RCRA) program through the tracking of events and activities related to facilities that generate, transport, and treat, store, or dispose of hazardous waste. RCRAInfo allows RCRA program staff to track the notification, permit, compliance, and corrective action activities required under RCRA.

[Click this hyperlink](#) while viewing on your computer to access additional FINDS: detail in the EDR Site Report.

ECHO:

Envid: 1024662091
Registry ID: 110070450485
DFR URL: <http://echo.epa.gov/detailed-facility-report?fid=110070450485>
Name: C J GRINDING INC
Address: 10543 DALE AVE
City,State,Zip: STANTON, CA 90680

A114

**TS COSMETIC LABS, INC.
10540 ASHDALE ST
STANTON, CA 90680**

**CERS S113080600
N/A**

**< 1/8
1 ft.**

Site 20 of 22 in cluster A

**Relative:
Higher**

CERS:

Name: TS COSMETIC LABS, INC.
Address: 10540 ASHDALE ST
City,State,Zip: STANTON, CA 90680
Site ID: 420046
CERS ID: 10581106
CERS Description: Chemical Storage Facilities

**Actual:
71 ft.**

Evaluation:

Eval General Type: Compliance Evaluation Inspection
Eval Date: 02-11-2016
Violations Found: No
Eval Type: Routine done by local agency
Eval Notes: TS Cosmetic Labs, INC 10540 Ashdale ST. Stanton CA 90680 On site for an ownership change. Facility has not opened and no chemicals are on site yet. A follow up inspection will need to be conducted.

Eval Division: Orange County Environmental Health
Eval Program: HMRRP
Eval Source: CERS

Eval General Type: Compliance Evaluation Inspection
Eval Date: 11-30-2015
Violations Found: No
Eval Type: Routine done by local agency
Eval Notes: On site for a Hazardous Waste inspection. Facility is vacant and no business has moved in. Recommend to close file.

Eval Division: Orange County Environmental Health
Eval Program: HW
Eval Source: CERS

Eval General Type: Other/Unknown
Eval Date: 11-30-2015
Violations Found: No
Eval Type: Other, not routine, done by local agency
Eval Notes: File review.

Map ID
Direction
Distance
Elevation

MAP FINDINGS

Site

Database(s)

EDR ID Number
EPA ID Number

TS COSMETIC LABS, INC. (Continued)

S113080600

Eval Division: Orange County Environmental Health
Eval Program: HW
Eval Source: CERS

Eval General Type: Compliance Evaluation Inspection
Eval Date: 12-22-2017
Violations Found: No
Eval Type: Routine done by local agency
Eval Notes: INSPECTOR COMMENTS: On site to conduct a routine Hazardous Materials Disclosure & Business Emergency Plan (HMBEP) inspection. Consent to inspect and take any necessary photos was given by Richard Wynn, President. The facility has submitted their HMBEP to California Environmental Reporting System (CERS). A walkthrough of the facility was conducted. Reported hazardous materials are accurate with what was observed on site.

Eval Division: Orange County Environmental Health
Eval Program: HMRRP
Eval Source: CERS

Eval General Type: Compliance Evaluation Inspection
Eval Date: 12-22-2017
Violations Found: No
Eval Type: Routine done by local agency
Eval Notes: INSPECTOR COMMENTS: On site to conduct a routine Hazardous Waste inspection. Consent to inspect and take any necessary photos was given by Richard Wynn, President. A walkthrough of the facility was conducted and there no signs of hazardous waste generation on the premises. As a result the facility will be removed from the Hazardous Waste generator program.

Eval Division: Orange County Environmental Health
Eval Program: HW
Eval Source: CERS

Coordinates:
Site ID: 420046
Facility Name: TS COSMETIC LABS, INC.
Env Int Type Code: HMBP
Program ID: 10581106
Coord Name: Not reported
Ref Point Type Desc: Center of a facility or station.
Latitude: 33.809540
Longitude: -117.987050

Affiliation:
Affiliation Type Desc: Document Preparer
Entity Name: TUNG DOAN
Entity Title: Not reported
Affiliation Address: Not reported
Affiliation City: Not reported
Affiliation State: Not reported
Affiliation Country: Not reported
Affiliation Zip: Not reported
Affiliation Phone: Not reported

Affiliation Type Desc: Facility Mailing Address
Entity Name: Mailing Address

Map ID
Direction
Distance
Elevation

MAP FINDINGS

Site

Database(s)

EDR ID Number
EPA ID Number

TS COSMETIC LABS, INC. (Continued)

S113080600

Entity Title: Not reported
Affiliation Address: 10540 ASHDALE STREET
Affiliation City: STANTON
Affiliation State: CA
Affiliation Country: Not reported
Affiliation Zip: 90680
Affiliation Phone: Not reported

Affiliation Type Desc: Identification Signer
Entity Name: TUNG DOAN
Entity Title: OWNER
Affiliation Address: Not reported
Affiliation City: Not reported
Affiliation State: Not reported
Affiliation Country: Not reported
Affiliation Zip: Not reported
Affiliation Phone: Not reported

Affiliation Type Desc: Legal Owner
Entity Name: TS Cosmetics Labs, Inc.
Entity Title: Not reported
Affiliation Address: 10540 ASHDALE STREET
Affiliation City: STANTON
Affiliation State: CA
Affiliation Country: United States
Affiliation Zip: 90680
Affiliation Phone: (657) 400-6950

Affiliation Type Desc: Environmental Contact
Entity Name: TUNG DOAN
Entity Title: Not reported
Affiliation Address: 10540 ASHDALE ST.
Affiliation City: STANTON
Affiliation State: CA
Affiliation Country: Not reported
Affiliation Zip: 90680
Affiliation Phone: Not reported

Affiliation Type Desc: CUPA District
Entity Name: Orange County Env Health
Entity Title: Not reported
Affiliation Address: 1241 East Dyer RoadSuite 120
Affiliation City: Santa Ana
Affiliation State: CA
Affiliation Country: Not reported
Affiliation Zip: 92705-5611
Affiliation Phone: (714) 433-6406

Affiliation Type Desc: Operator
Entity Name: TUNG DOAN
Entity Title: Not reported
Affiliation Address: Not reported
Affiliation City: Not reported
Affiliation State: Not reported
Affiliation Country: Not reported
Affiliation Zip: Not reported
Affiliation Phone: (657) 400-6950

Map ID
Direction
Distance
Elevation

MAP FINDINGS

Site

Database(s)

EDR ID Number
EPA ID Number

TS COSMETIC LABS, INC. (Continued)

S113080600

Affiliation Type Desc: Parent Corporation
Entity Name: TS COSMETIC LABS, INC
Entity Title: Not reported
Affiliation Address: Not reported
Affiliation City: Not reported
Affiliation State: Not reported
Affiliation Country: Not reported
Affiliation Zip: Not reported
Affiliation Phone: Not reported

I115
< 1/8
1 ft.

7 DAY TIRE & AUTO RPR
8052 MAIN
STANTON, CA 90680

HAZNET
HWTS

S113021758
N/A

Site 15 of 28 in cluster I

Relative:
Higher
Actual:
69 ft.

HAZNET:
Name: 7 DAY TIRE & AUTO RPR
Address: 8052 MAIN
Address 2: Not reported
City,State,Zip: STANTON, CA 906800000
Contact: --
Telephone: --
Mailing Name: Not reported
Mailing Address: 8052 MAIN ST

Year: 1995
Gepaid: CAL000000276
TSD EPA ID: CAD981397417
CA Waste Code: -
Disposal Method: R01 - Recycler
Tons: 0

Year: 1995
Gepaid: CAL000000276
TSD EPA ID: CAD981397417
CA Waste Code: 211 - Halogenated solvents (chloroforms, methyl chloride, perchloroethylene, etc)
Disposal Method: R01 - Recycler
Tons: 0.2107

Additional Info:

Year: 1995
Gen EPA ID: CAL000000276

Shipment Date: 19950530
Creation Date: 10/24/1995 0:00:00
Receipt Date: 19950531
Manifest ID: 95666336
Trans EPA ID: CAD981414386
Trans Name: Not reported
Trans 2 EPA ID: Not reported
Trans 2 Name: Not reported
TSD EPA ID: CAD981397417
Trans Name: Not reported

Map ID
Direction
Distance
Elevation

MAP FINDINGS

Site

Database(s)

EDR ID Number
EPA ID Number

7 DAY TIRE & AUTO RPR (Continued)

S113021758

TSDf Alt EPA ID:	CAD981397417
TSDf Alt Name:	Not reported
Waste Code Description:	- Not reported
RCRA Code:	Not reported
Meth Code:	R01 - Recycler
Quantity Tons:	0
Waste Quantity:	0
Quantity Unit:	Not reported
Additional Code 1:	Not reported
Additional Code 2:	Not reported
Additional Code 3:	Not reported
Additional Code 4:	Not reported
Additional Code 5:	Not reported
Shipment Date:	19950530
Creation Date:	10/24/1995 0:00:00
Receipt Date:	19950531
Manifest ID:	95666336
Trans EPA ID:	CAD981414386
Trans Name:	Not reported
Trans 2 EPA ID:	Not reported
Trans 2 Name:	Not reported
TSDf EPA ID:	CAD981397417
Trans Name:	Not reported
TSDf Alt EPA ID:	CAD981397417
TSDf Alt Name:	Not reported
Waste Code Description:	211 - Halogenated solvents (chloroform, methyl chloride, perchloroethylene, etc.
RCRA Code:	F002
Meth Code:	R01 - Recycler
Quantity Tons:	0.2107
Waste Quantity:	0.25
Quantity Unit:	Y
Additional Code 1:	Not reported
Additional Code 2:	Not reported
Additional Code 3:	Not reported
Additional Code 4:	Not reported
Additional Code 5:	Not reported

HWTS:

Name:	7 DAY TIRE & AUTO RPR
Address:	8052 MAIN
Address 2:	Not reported
City,State,Zip:	STANTON, CA 906800000
EPA ID:	CAL000000276
Inactive Date:	06/30/1998
Create Date:	11/14/1989
Last Act Date:	04/27/1999
Mailing Name:	Not reported
Mailing Address:	8052 MAIN ST
Mailing Address 2:	Not reported
Mailing City,State,Zip:	STANTON, CA 906802453
Owner Name:	--
Owner Address:	--
Owner Address 2:	Not reported
Owner City,State,Zip:	--, 99 --
Contact Name:	--

Map ID
Direction
Distance
Elevation

MAP FINDINGS

Site

Database(s)

EDR ID Number
EPA ID Number

7 DAY TIRE & AUTO RPR (Continued)

S113021758

Contact Address: INACT PER 98VQ FINAL NOTICE
Contact Address 2: - BATCH 4/27
City,State,Zip: --, 99 --

J116

ABCO MFG CO
8062 MAIN ST
STANTON, CA 90680

CERS HAZ WASTE
HAZNET
CERS
HWTS

S117298532
N/A

< 1/8
1 ft.

Site 5 of 6 in cluster J

Relative:
Higher

Actual:
69 ft.

CERS HAZ WASTE:
Name: ABCO MANUFACTURING COMPANY
Address: 8062 MAIN ST
City,State,Zip: STANTON, CA 90680
Site ID: 432832
CERS ID: 10545238
CERS Description: Hazardous Waste Generator

HAZNET:

Name: ABCO MFG CO
Address: 8062 MAIN ST
Address 2: Not reported
City,State,Zip: STANTON, CA 90680
Contact: YONG KIM
Telephone: 7145273011
Mailing Name: Not reported
Mailing Address: 8062 MAIN ST

Year: 2013
Gepaid: CAC002740312
TSD EPA ID: CAD982444481
CA Waste Code: 223 - Unspecified oil-containing waste
Disposal Method: H141 - Storage, Bulking, And/Or Transfer Off Site--No Treatment/Reovery (H010-H129) Or (H131-H135)
Tons: 1.0425

Additional Info:

Year: 2013
Gen EPA ID: CAC002740312

Shipment Date: 20130815
Creation Date: 9/30/2013 22:15:16
Receipt Date: 20130816
Manifest ID: 010079131JJK
Trans EPA ID: CAL000328860
Trans Name: INTERSTATE PUMPING COMPANY
Trans 2 EPA ID: Not reported
Trans 2 Name: Not reported
TSD EPA ID: CAD982444481
Trans Name: FILTER RECYCLING SERVICES INC
TSD EPA ID: Not reported
TSD EPA Alt Name: Not reported
Waste Code Description: 223 - Unspecified oil-containing waste
RCRA Code: Not reported
Meth Code: H141 - Storage, Bulking, And/Or Transfer Off Site--No Treatment/Reovery (H010-H129) Or (H131-H135)

Map ID
Direction
Distance
Elevation

MAP FINDINGS

Site

Database(s)

EDR ID Number
EPA ID Number

ABCO MFG CO (Continued)

S117298532

Quantity Tons: 1.0425
Waste Quantity: 250
Quantity Unit: G
Additional Code 1: Not reported
Additional Code 2: Not reported
Additional Code 3: Not reported
Additional Code 4: Not reported
Additional Code 5: Not reported

CERS:

Name: ABCO MANUFACTURING COMPANY
Address: 8062 MAIN ST
City,State,Zip: STANTON, CA 90680
Site ID: 432832
CERS ID: 10545238
CERS Description: Chemical Storage Facilities

Violations:

Site ID: 432832
Site Name: ABCO MANUFACTURING COMPANY
Violation Date: 01-23-2018
Citation: 22 CCR 15 66265.173 - California Code of Regulations, Title 22, Chapter 15, Section(s) 66265.173
Violation Description: Failure to meet the following container management requirements: (a) A container holding hazardous waste must always be closed during storage, except when it is necessary to add or remove waste. (b) A container holding hazardous waste must not be opened, handled, or stored in a manner which may rupture the container or cause it to leak.
Violation Notes: Returned to compliance on 01/23/2018.
Violation Division: Orange County Environmental Health
Violation Program: HW
Violation Source: CERS

Site ID: 432832
Site Name: ABCO MANUFACTURING COMPANY
Violation Date: 01-23-2018
Citation: 22 CCR 12 66262.34(f) - California Code of Regulations, Title 22, Chapter 12, Section(s) 66262.34(f)
Violation Description: Failure to properly label hazardous waste accumulation containers and portable tanks with the following requirements: "Hazardous Waste", name and address of the generator, physical and chemical characteristics of the Hazardous Waste, and starting accumulation date.
Violation Notes: Returned to compliance on 01/23/2018.
Violation Division: Orange County Environmental Health
Violation Program: HW
Violation Source: CERS

Site ID: 432832
Site Name: ABCO MANUFACTURING COMPANY
Violation Date: 10-16-2014
Citation: HSC 6.95 25508(a)(1) - California Health and Safety Code, Chapter 6.95, Section(s) 25508(a)(1)
Violation Description: Failure to complete and electronically submit hazardous material inventory information for all reportable hazardous materials on site at or above reportable quantities.

Map ID
Direction
Distance
Elevation

MAP FINDINGS

Site

Database(s)

EDR ID Number
EPA ID Number

ABCO MFG CO (Continued)

S117298532

Violation Notes: Returned to compliance on 01/23/2018.
Violation Division: Orange County Environmental Health
Violation Program: HMRRP
Violation Source: CERS

Site ID: 432832
Site Name: ABCO MANUFACTURING COMPANY
Violation Date: 10-16-2014
Citation: HSC 6.95 25508(d) - California Health and Safety Code, Chapter 6.95, Section(s) 25508(d)
Violation Description: Failure to complete and/or electronically submit a business plan when storing/handling a hazardous material at or above reportable quantities.

Violation Notes: Returned to compliance on 01/23/2018.
Violation Division: Orange County Environmental Health
Violation Program: HMRRP
Violation Source: CERS

Evaluation:
Eval General Type: Compliance Evaluation Inspection
Eval Date: 01-23-2018
Violations Found: Yes
Eval Type: Routine done by local agency
Eval Notes: INSPECTOR COMMENTS: Two 55 gallon drums of waste coolant mixed with oil and water were observed outside, unlabeled and open. During the inspection Yong closed the drums with bung caps. Hazardous Waste labels were provided and applied to the containers. Violations corrected this date. The facility's EPA ID number is inactive as of this date. I informed Yong and gave a copy of Form 1358 to reactivate the facility's EPA ID number. Please submit this form to DTSC as explained during the inspection.
Eval Division: Orange County Environmental Health
Eval Program: HW
Eval Source: CERS

Eval General Type: Other/Unknown
Eval Date: 09-24-2015
Violations Found: No
Eval Type: Other, not routine, done by local agency
Eval Notes: 9/24: Called and spoke with Justin Jung in regards to the NOV. Discussed the esubmit portal and the business activities. Emailed Justin information about the program and the Basics Haz Mat PDF. Assigned Justin to the esubmit portal. Just will review. Extension requested so he can help his uncle. EXTENSION GIVEN UNTIL 10-15-2015.
Eval Division: Orange County Environmental Health
Eval Program: HMRRP
Eval Source: CERS

Eval General Type: Other/Unknown
Eval Date: 10-16-2014
Violations Found: Yes
Eval Type: Other, not routine, done by local agency
Eval Notes: Orange County Environmental Health as the Certified Unified Program Agency (OC CUPA) is the administrating agency for the Hazardous Materials Disclosure and Business Emergency Plan programs (HMD/BEP) previously administered by the Orange County Fire Authority. During the months of August and December of 2013, the OC CUPA sent out

Map ID
Direction
Distance
Elevation

MAP FINDINGS

Site

Database(s)

EDR ID Number
EPA ID Number

ABCO MFG CO (Continued)

S117298532

letters to regulated businesses requesting them to electronically submit their HMD/BEP forms. Electronic submission of these forms is a legal requirement. Failure to submit HMD/BEP forms is in violation of the California Health & Safety Code Chapter 6.95. According to our records there is no electronic submission for this facility. Please go to www.esubmit.ocgov.com to request a username and password and submit your HMD/BEP forms within the next 30 days. Businesses may also submit forms via the California Environmental Reporting System. Please verify that all owner information that is prepopulated on the E-Submit Portal is still [Truncated]

Eval Division: Orange County Environmental Health
Eval Program: HMRRP
Eval Source: CERS

Eval General Type: Other/Unknown
Eval Date: 12-23-2015
Violations Found: No
Eval Type: Other, not routine, done by local agency
Eval Notes: Received request for assistance with E-Submit via Service Desk.
Contacted facility to help with E-Submit.

Eval Division: Orange County Environmental Health
Eval Program: HMRRP
Eval Source: CERS

Eval General Type: Compliance Evaluation Inspection
Eval Date: 01-23-2018
Violations Found: No
Eval Type: Routine done by local agency
Eval Notes: The following Hazardous Materials were observed on site in quantities that meet or exceed disclosure thresholds: - Blaser Swisslube Coolant, 110 gallons - Waste Cutting Oil Mixed w/ Coolant, 110 gallons The facility had not submitted their Hazardous Materials Disclosure & Business Emergency Plan (HMBP). I worked with Yong this date on creating a CERS account and completing the facility's HMBP. The HMBP will be reviewed and accepted.

Eval Division: Orange County Environmental Health
Eval Program: HMRRP
Eval Source: CERS

Eval General Type: Other/Unknown
Eval Date: 03-09-2016
Violations Found: No
Eval Type: Other, not routine, done by local agency
Eval Notes: File Review for A21
Eval Division: Orange County Environmental Health
Eval Program: HMRRP
Eval Source: CERS

Eval General Type: Other/Unknown
Eval Date: 04-24-2014
Violations Found: No
Eval Type: Other, not routine, done by local agency
Eval Notes: Went to facility to assist them in completing o line notification. I was informed at site that the person that I needed to see is Mr Chin and he is at site from 4 to 6:00pm and was not at site at this time
Eval Division: Orange County Environmental Health
Eval Program: HMRRP

Map ID
Direction
Distance
Elevation

MAP FINDINGS

Site

Database(s)

EDR ID Number
EPA ID Number

ABCO MFG CO (Continued)

S117298532

Eval Source:	CERS
Eval General Type:	Other/Unknown
Eval Date:	05-24-2018
Violations Found:	No
Eval Type:	Other, not routine, done by local agency
Eval Notes:	The facility submitted their HMBP to CERS 1/23/18, the submittal was accepted 1/23/18. Violations I292 and I169 have now been corrected. The facility has no outstanding violations.
Eval Division:	Orange County Environmental Health
Eval Program:	HMRRP
Eval Source:	CERS
Eval General Type:	Other/Unknown
Eval Date:	05-27-2016
Violations Found:	No
Eval Type:	Other, not routine, done by local agency
Eval Notes:	On site for a Hazardous Materials inspection. Owner/Operator not on site for inspection. This agency left business card. Observed 4-55 gallon drums of non- labeled materials outside rear of facility. Reporting thresholds are 500 pounds of solid or 55 gallons of liquid or 200 cubic feet of gas. (this includes waste or materials) Please contact this agency for a routine Hazardous materials inspection within 30 days. Facility can submit forms electronically by going to www.cersbusiness.calepa.ca.gov and requesting a username and password. User guides and tutorials are located on the home page to help you get started.
Eval Division:	Orange County Environmental Health
Eval Program:	HMRRP
Eval Source:	CERS
Eval General Type:	Compliance Evaluation Inspection
Eval Date:	06-08-2016
Violations Found:	No
Eval Type:	Routine done by local agency
Eval Notes:	ABCO MFC CO 8062 Main St. Stanton CA 90680 On site to conduct a new generator inspection. Met with Ellen Jung who explained the process and escorted me through the site, gave consent to enter/inspect/take photos. Facility contains: 4-55 and a 1 -30 gallon drums of used cutting coolant. Number of Employees: 9 Accumulation times: Small quantity generator (SQG) (generates < 1,000 Kg. per month of hazardous waste or 27 to 275 gallons). SQG's may accumulate hazardous waste (from initial date of waste accumulation) for 180 days or less, or 270 days or less if the waste is transported over a distance of 200 miles or more, for off-site treatment, storage or disposal. SQG's must not accumulate 6,000 Kg. or more of hazardous waste. Conditionally exempt small quantity generator (CESQG) (generates < 100 Kg. per month of hazardous waste or about 27 gallons). The 90-day period (to properly dispose of the waste) begins on the date the CESQG has accumulated 100 Kg. of [Truncated]
Eval Division:	Orange County Environmental Health
Eval Program:	HW
Eval Source:	CERS
Eval General Type:	Compliance Evaluation Inspection
Eval Date:	06-08-2016
Violations Found:	No

Map ID
Direction
Distance
Elevation

MAP FINDINGS

Site

Database(s)

EDR ID Number
EPA ID Number

ABCO MFG CO (Continued)

S117298532

Eval Type: Routine done by local agency
Eval Notes: On site to conduct hazardous materials chemical inventory and business emergency plan inspection this date, consent to enter, inspect and take photographs was given. Ellen Jung Facility is required and has been notified on this inspection report date to electronically submit Hazardous Materials Business Emergency Plans and Chemical Inventory Form within 30 days. Facility can submit forms electronically by going to www.cersbusiness.calepa.ca.gov and requesting a username and password. User guides and tutorials are located on the home page to help you get started. The facility has the following hazardous materials that exceed the required disclosure quantities: -- Waste Machine Coolant Note: Please review the maximum amount of each chemical that is onsite. Also review the average daily amount and revise it so that it reflects the amount of each chemical that is typically onsite. Reporting thresholds are 500 pounds of solid or 55 gallons of liquid or 200 cubic [Truncated]
Eval Division: Orange County Environmental Health
Eval Program: HMRRP
Eval Source: CERS

Eval General Type: Other/Unknown
Eval Date: 08-07-2015
Violations Found: No
Eval Type: Other, not routine, done by local agency
Eval Notes: Not reported
Eval Division: Orange County Environmental Health
Eval Program: HMRRP
Eval Source: CERS

Enforcement Action:
Site ID: 432832
Site Name: ABCO MANUFACTURING COMPANY
Site Address: 8062 MAIN ST
Site City: STANTON
Site Zip: 90680
Enf Action Date: 08-07-2015
Enf Action Type: Notice of Violation (Unified Program)
Enf Action Description: Notice of Violation Issued by the Inspector at the Time of Inspection
Enf Action Notes: Failure to Electronically Submit HMD/BEP.
Enf Action Division: Orange County Environmental Health
Enf Action Program: HMRRP
Enf Action Source: CERS

Coordinates:
Site ID: 432832
Facility Name: ABCO MANUFACTURING COMPANY
Env Int Type Code: HMBP
Program ID: 10545238
Coord Name: Not reported
Ref Point Type Desc: Center of a facility or station.
Latitude: 33.808070
Longitude: -117.991860

Affiliation:
Affiliation Type Desc: Document Preparer
Entity Name: YONG KIM

Map ID
Direction
Distance
Elevation

MAP FINDINGS

Site

Database(s)

EDR ID Number
EPA ID Number

ABCO MFG CO (Continued)

S117298532

Entity Title: Not reported
Affiliation Address: Not reported
Affiliation City: Not reported
Affiliation State: Not reported
Affiliation Country: Not reported
Affiliation Zip: Not reported
Affiliation Phone: Not reported

Affiliation Type Desc: Environmental Contact
Entity Name: Ellen Jung
Entity Title: Not reported
Affiliation Address: 8062 MAIN ST
Affiliation City: STANTON
Affiliation State: CA
Affiliation Country: Not reported
Affiliation Zip: 90680
Affiliation Phone: Not reported

Affiliation Type Desc: Identification Signer
Entity Name: Yong kim
Entity Title: President
Affiliation Address: Not reported
Affiliation City: Not reported
Affiliation State: Not reported
Affiliation Country: Not reported
Affiliation Zip: Not reported
Affiliation Phone: Not reported

Affiliation Type Desc: Legal Owner
Entity Name: ABCO MFG Co
Entity Title: Not reported
Affiliation Address: 8062 MAIN ST
Affiliation City: STANTON
Affiliation State: CA
Affiliation Country: United States
Affiliation Zip: 90680
Affiliation Phone: (714) 296-0030

Affiliation Type Desc: Parent Corporation
Entity Name: ABCO MANUFACTURING COMPANY
Entity Title: Not reported
Affiliation Address: Not reported
Affiliation City: Not reported
Affiliation State: Not reported
Affiliation Country: Not reported
Affiliation Zip: Not reported
Affiliation Phone: Not reported

Affiliation Type Desc: Property Owner
Entity Name: YONG KIM
Entity Title: Not reported
Affiliation Address: 8062 MAIN ST
Affiliation City: STANTON
Affiliation State: CA
Affiliation Country: United States
Affiliation Zip: 90680
Affiliation Phone: (714) 296-0030

Map ID
Direction
Distance
Elevation

MAP FINDINGS

Site

Database(s)

EDR ID Number
EPA ID Number

ABCO MFG CO (Continued)

S117298532

Affiliation Type Desc: CUPA District
Entity Name: Orange County Env Health
Entity Title: Not reported
Affiliation Address: 1241 East Dyer RoadSuite 120
Affiliation City: Santa Ana
Affiliation State: CA
Affiliation Country: Not reported
Affiliation Zip: 92705-5611
Affiliation Phone: (714) 433-6406

Affiliation Type Desc: Facility Mailing Address
Entity Name: Mailing Address
Entity Title: Not reported
Affiliation Address: 8062 MAIN ST
Affiliation City: STANTON
Affiliation State: CA
Affiliation Country: Not reported
Affiliation Zip: 90680
Affiliation Phone: Not reported

Affiliation Type Desc: Operator
Entity Name: YONG KIM
Entity Title: Not reported
Affiliation Address: Not reported
Affiliation City: Not reported
Affiliation State: Not reported
Affiliation Country: Not reported
Affiliation Zip: Not reported
Affiliation Phone: (714) 296-0030

HWTS:

Name: ABCO MFG CO
Address: 8062 MAIN ST
Address 2: Not reported
City,State,Zip: STANTON, CA 90680
EPA ID: CAC002740312
Inactive Date: 11/12/2013
Create Date: 08/13/2013
Last Act Date: 11/13/2013
Mailing Name: Not reported
Mailing Address: 8062 MAIN ST
Mailing Address 2: Not reported
Mailing City,State,Zip: STANTON, CA 90680
Owner Name: YONG KIM
Owner Address: 8062 MAIN ST
Owner Address 2: Not reported
Owner City,State,Zip: STANTON, CA 90680
Contact Name: YONG KIM
Contact Address: 8062 MAIN ST
Contact Address 2: Not reported
City,State,Zip: STANTON, CA 90680

Map ID
Direction
Distance
Elevation

MAP FINDINGS

EDR ID Number
EPA ID Number

	Site	Database(s)	EDR ID Number EPA ID Number
A117	CITY COLLISION CENTER DBA GARY INC	RCRA NonGen / NLR	1024810924
< 1/8	8250 CERRITOS AVE		CAL000292235
1 ft.	STANTON, CA 90680		
	Site 21 of 22 in cluster A		
Relative: Higher	RCRA NonGen / NLR:		
	Date Form Received by Agency:	2005-03-15 00:00:00.0	
Actual: 72 ft.	Handler Name:	CITY COLLISION CENTER DBA GARY INC	
	Handler Address:	8250 CERRITOS AVE	
	Handler City,State,Zip:	STANTON, CA 90680-0000	
	EPA ID:	CAL000292235	
	Contact Name:	VICTOR BALIKJI	
	Contact Address:	8250 CERRITOS AVE	
	Contact City,State,Zip:	STANTON, CA 90680	
	Contact Telephone:	714-271-9999	
	Contact Fax:	714-821-3526	
	Contact Email:	INFO@CITYCOLLISIONCENTER.COM	
	Contact Title:	Not reported	
	EPA Region:	09	
	Land Type:	Not reported	
	Federal Waste Generator Description:	Not a generator, verified	
	Non-Notifier:	Not reported	
	Biennial Report Cycle:	Not reported	
	Accessibility:	Not reported	
	Active Site Indicator:	Handler Activities	
	State District Owner:	Not reported	
	State District:	Not reported	
	Mailing Address:	8250 CERRITOS AVE	
	Mailing City,State,Zip:	STANTON, CA 90680-0000	
	Owner Name:	GARY INC	
	Owner Type:	Other	
	Operator Name:	VICTOR BALIKJI	
	Operator Type:	Other	
	Short-Term Generator Activity:	No	
	Importer Activity:	No	
	Mixed Waste Generator:	No	
	Transporter Activity:	No	
	Transfer Facility Activity:	No	
	Recycler Activity with Storage:	No	
	Small Quantity On-Site Burner Exemption:	No	
	Smelting Melting and Refining Furnace Exemption:	No	
	Underground Injection Control:	No	
	Off-Site Waste Receipt:	No	
	Universal Waste Indicator:	Yes	
	Universal Waste Destination Facility:	Yes	
	Federal Universal Waste:	No	
	Active Site Fed-Reg Treatment Storage and Disposal Facility:	Not reported	
	Active Site Converter Treatment storage and Disposal Facility:	Not reported	
	Active Site State-Reg Treatment Storage and Disposal Facility:	Not reported	
	Active Site State-Reg Handler:	---	
	Federal Facility Indicator:	Not reported	
	Hazardous Secondary Material Indicator:	N	
	Sub-Part K Indicator:	Not reported	
	Commercial TSD Indicator:	No	
	Treatment Storage and Disposal Type:	Not reported	
	2018 GPRA Permit Baseline:	Not on the Baseline	
	2018 GPRA Renewals Baseline:	Not on the Baseline	
	Permit Renewals Workload Universe:	Not reported	

Map ID
Direction
Distance
Elevation

MAP FINDINGS

Site

Database(s)

EDR ID Number
EPA ID Number

CITY COLLISION CENTER DBA GARY INC (Continued)

1024810924

Permit Workload Universe:	Not reported
Permit Progress Universe:	Not reported
Post-Closure Workload Universe:	Not reported
Closure Workload Universe:	Not reported
202 GPRA Corrective Action Baseline:	No
Corrective Action Workload Universe:	No
Subject to Corrective Action Universe:	No
Non-TSDFs Where RCRA CA has Been Imposed Universe:	No
TSDFs Potentially Subject to CA Under 3004 (u)/(v) Universe:	No
TSDFs Only Subject to CA under Discretionary Auth Universe:	No
Corrective Action Priority Ranking:	No NCAPS ranking
Environmental Control Indicator:	No
Institutional Control Indicator:	No
Human Exposure Controls Indicator:	N/A
Groundwater Controls Indicator:	N/A
Operating TSDF Universe:	Not reported
Full Enforcement Universe:	Not reported
Significant Non-Complier Universe:	No
Unaddressed Significant Non-Complier Universe:	No
Addressed Significant Non-Complier Universe:	No
Significant Non-Complier With a Compliance Schedule Universe:	No
Financial Assurance Required:	Not reported
Handler Date of Last Change:	2018-09-05 20:26:30.0
Recognized Trader-Importer:	No
Recognized Trader-Exporter:	No
Importer of Spent Lead Acid Batteries:	No
Exporter of Spent Lead Acid Batteries:	No
Recycler Activity Without Storage:	No
Manifest Broker:	No
Sub-Part P Indicator:	No

Handler - Owner Operator:

Owner/Operator Indicator:	Operator
Owner/Operator Name:	VICTOR BALIKJI
Legal Status:	Other
Date Became Current:	Not reported
Date Ended Current:	Not reported
Owner/Operator Address:	8250 CERRITOS AVE
Owner/Operator City,State,Zip:	STANTON, CA 90680
Owner/Operator Telephone:	714-271-9999
Owner/Operator Telephone Ext:	Not reported
Owner/Operator Fax:	Not reported
Owner/Operator Email:	Not reported
Owner/Operator Indicator:	Owner
Owner/Operator Name:	GARY INC
Legal Status:	Other
Date Became Current:	Not reported
Date Ended Current:	Not reported
Owner/Operator Address:	8250 CERRITOS AVE.
Owner/Operator City,State,Zip:	STANTON, CA 90680-0000
Owner/Operator Telephone:	714-240-8057
Owner/Operator Telephone Ext:	Not reported
Owner/Operator Fax:	Not reported
Owner/Operator Email:	Not reported

Map ID
Direction
Distance
Elevation

MAP FINDINGS

Site

Database(s)

EDR ID Number
EPA ID Number

CITY COLLISION CENTER DBA GARY INC (Continued)

1024810924

Historic Generators:

Receive Date: 2005-03-15 00:00:00.0
Handler Name: CITY COLLISION CENTER DBA GARY INC
Federal Waste Generator Description: Not a generator, verified
State District Owner: Not reported
Large Quantity Handler of Universal Waste: No
Recognized Trader Importer: No
Recognized Trader Exporter: No
Spent Lead Acid Battery Importer: No
Spent Lead Acid Battery Exporter: No
Current Record: Yes
Non Storage Recycler Activity: Not reported
Electronic Manifest Broker: Not reported

List of NAICS Codes and Descriptions:

NAICS Code: 811111
NAICS Description: GENERAL AUTOMOTIVE REPAIR

Facility Has Received Notices of Violations:

Violations: No Violations Found

Evaluation Action Summary:

Evaluations: No Evaluations Found

1118 OSCARS AUTO CENTER
8046 MAIN ST
STANTON, CA 90680
< 1/8
1 ft.
Site 16 of 28 in cluster I

HAZNET S113167192
HWTS N/A

Relative:
Higher
Actual:
69 ft.

HAZNET:
Name: OSCARS AUTO CENTER
Address: 8046 MAIN ST
Address 2: Not reported
City,State,Zip: STANTON, CA 906800000
Contact: BUSINESS SOLD 5-1-96 . # CAN-
Telephone: 7148282660
Mailing Name: Not reported
Mailing Address: 8046 MAIN ST

Year: 1993
Gepaid: CAL921995354
TSD EPA ID: CAD099452708
CA Waste Code: 223 - Unspecified oil-containing waste
Disposal Method: R01 - Recycler
Tons: 0.1876

Additional Info:

Year: 1993
Gen EPA ID: CAL921995354

Shipment Date: 19930310
Creation Date: 9/7/1995 0:00:00

Map ID
Direction
Distance
Elevation

MAP FINDINGS

Site

Database(s)

EDR ID Number
EPA ID Number

OSCARS AUTO CENTER (Continued)

S113167192

Receipt Date: 19930311
Manifest ID: 91616678
Trans EPA ID: CAD982344475
Trans Name: Not reported
Trans 2 EPA ID: Not reported
Trans 2 Name: Not reported
TSDF EPA ID: CAD099452708
Trans Name: Not reported
TSDF Alt EPA ID: CAD099452708
TSDF Alt Name: Not reported
Waste Code Description: 223 - Unspecified oil-containing waste
RCRA Code: Not reported
Meth Code: R01 - Recycler
Quantity Tons: 0.1876
Waste Quantity: 45
Quantity Unit: G
Additional Code 1: Not reported
Additional Code 2: Not reported
Additional Code 3: Not reported
Additional Code 4: Not reported
Additional Code 5: Not reported

HWTS:

Name: OSCARS AUTO CENTER
Address: 8046 MAIN ST
Address 2: Not reported
City,State,Zip: STANTON, CA 906800000
EPA ID: CAL000163811
Inactive Date: 06/30/2015
Create Date: 10/18/1996
Last Act Date: 01/27/2016
Mailing Name: Not reported
Mailing Address: 8046 MAIN ST
Mailing Address 2: Not reported
Mailing City,State,Zip: STANTON, CA 906800000
Owner Name: ROBERT A HAGGARD
Owner Address: 1608 W CRIS AVE
Owner Address 2: Not reported
Owner City,State,Zip: ANAHEIM, CA 928020000
Contact Name: ROBERT A. HAGGARD
Contact Address: 8046 MAIN ST
Contact Address 2: Not reported
City,State,Zip: STANTON, CA 906800000

NAICS:

EPA ID: CAL000163811
Create Date: 2005-09-27 15:01:35.000
NAICS Code: 811111
NAICS Description: General Automotive Repair
Issued EPA ID Date: 1996-10-18 00:00:00
Inactive Date: 2015-06-30 00:00:00
Facility Name: OSCARS AUTO CENTER
Facility Address: 8046 MAIN ST
Facility Address 2: Not reported
Facility City: STANTON
Facility County: Not reported
Facility State: CA

Map ID
Direction
Distance
Elevation

MAP FINDINGS

Site

Database(s)

EDR ID Number
EPA ID Number

OSCARS AUTO CENTER (Continued)

S113167192

Facility Zip: 906800000

Name: OSCARS AUTO CENTER
Address: 8046 MAIN ST
Address 2: Not reported
City,State,Zip: STANTON, CA 906800000
EPA ID: CAL000174850
Inactive Date: 06/01/1997
Create Date: 05/01/1996
Last Act Date: 04/08/1998
Mailing Name: Not reported
Mailing Address: 8046 MAIN ST
Mailing Address 2: Not reported
Mailing City,State,Zip: STANTON, CA 906800000
Owner Name: ROBERT A HAGGARD
Owner Address: --
Owner Address 2: Not reported
Owner City,State,Zip: --, 99 --
Contact Name: ROBERT A HAGGARD
Contact Address: --
Contact Address 2: Not reported
City,State,Zip: --, 99 --

Name: OSCARS AUTO CENTER
Address: 8046 MAIN ST
Address 2: Not reported
City,State,Zip: STANTON, CA 906800000
EPA ID: CAL921995354
Inactive Date: 05/01/1996
Create Date: 07/17/1992
Last Act Date: 10/18/1996
Mailing Name: Not reported
Mailing Address: 8046 MAIN ST
Mailing Address 2: Not reported
Mailing City,State,Zip: STANTON, CA 906800000
Owner Name: OSCAR SOTO
Owner Address: 8622 LULLABY LANE
Owner Address 2: Not reported
Owner City,State,Zip: STANTON, CA 906800000
Contact Name: BUSINESS SOLD 5-1-96 . # CAN-
Contact Address: CELLED BY OSCAR SOTO PER LETT-
Contact Address 2: Not reported
City,State,Zip: --, 99 --

1119 1X OSCAR'S AUTO CENTER
8046 MAIN ST
< 1/8 STANTON, CA 90680
1 ft.
Site 17 of 28 in cluster I

HAZNET S123706917
HWTS N/A

Relative: HAZNET:
Higher Name: 1X OSCAR'S AUTO CENTER
Actual: Address: 8046 MAIN ST
69 ft. Address 2: Not reported
City,State,Zip: STANTON, CA 906800000
Contact: OSCAR SOTO
Telephone: 7148282660

Map ID
Direction
Distance
Elevation

MAP FINDINGS

Site

Database(s)

EDR ID Number
EPA ID Number

1X OSCAR'S AUTO CENTER (Continued)

S123706917

Mailing Name: Not reported
Mailing Address: 8046 MAIN ST

Year: 1988
Gepaid: CAC000073845
TSD EPA ID: WYD057192791
CA Waste Code: -
Disposal Method: 01 -
Tons: 2.919

HWTS:

Name: 1X OSCAR'S AUTO CENTER
Address: 8046 MAIN ST
Address 2: Not reported
City,State,Zip: STANTON, CA 906800000
EPA ID: CAC000073845
Inactive Date: 10/25/2000
Create Date: 03/23/1988
Last Act Date: 10/25/2000
Mailing Name: Not reported
Mailing Address: 8046 MAIN ST
Mailing Address 2: Not reported
Mailing City,State,Zip: STANTON, CA 906800000
Owner Name: --
Owner Address: --
Owner Address 2: Not reported
Owner City,State,Zip: --, 99 --
Contact Name: OSCAR SOTO
Contact Address: --
Contact Address 2: Not reported
City,State,Zip: --, 99 --

I120 OSCARS AUTO CENTER
< 1/8 8046 MAIN ST
1 ft. STANTON, CA 90680

UST U003782292
N/A

Site 18 of 28 in cluster I

Relative:
Higher
Actual:
69 ft.

UST:
Name: OSCARS AUTO CENTER
Address: 8046 MAIN ST
City,State,Zip: STANTON, CA 90680
Facility ID: 3019
Permitting Agency: ORANGE COUNTY
Latitude: 33.8094
Longitude: -117.991042

Map ID
Direction
Distance
Elevation

MAP FINDINGS

Site

Database(s)

EDR ID Number
EPA ID Number

K121 **RANDOTTI CO, R.J. SMITH DBA**
7862 MAIN ST
< 1/8 **STANTON, CA 90680**
1 ft.

EMI **S106838016**
N/A

Site 1 of 8 in cluster K

Relative:
Lower

EMI:

Actual:
67 ft.

Name: RANDOTTI CO, R.J. SMITH DBA
Address: 7862 MAIN ST
City,State,Zip: STANTON, CA 90680
Year: 1987
County Code: 30
Air Basin: SC
Facility ID: 16313
Air District Name: SC
SIC Code: 3275
Air District Name: SOUTH COAST AQMD
Community Health Air Pollution Info System: Not reported
Consolidated Emission Reporting Rule: Not reported
Total Organic Hydrocarbon Gases Tons/Yr: 1
Reactive Organic Gases Tons/Yr: 1
Carbon Monoxide Emissions Tons/Yr: 0
NOX - Oxides of Nitrogen Tons/Yr: 0
SOX - Oxides of Sulphur Tons/Yr: 0
Particulate Matter Tons/Yr: 0
Part. Matter 10 Micrometers and Smllr Tons/Yr:0

Name: RANDOTTI CO, R.J. SMITH DBA
Address: 7862 MAIN ST
City,State,Zip: STANTON, CA 90680
Year: 1990
County Code: 30
Air Basin: SC
Facility ID: 16313
Air District Name: SC
SIC Code: 3275
Air District Name: SOUTH COAST AQMD
Community Health Air Pollution Info System: Not reported
Consolidated Emission Reporting Rule: Not reported
Total Organic Hydrocarbon Gases Tons/Yr: 1
Reactive Organic Gases Tons/Yr: 1
Carbon Monoxide Emissions Tons/Yr: 0
NOX - Oxides of Nitrogen Tons/Yr: 0
SOX - Oxides of Sulphur Tons/Yr: 0
Particulate Matter Tons/Yr: 0
Part. Matter 10 Micrometers and Smllr Tons/Yr:0

B122 **PRO CARE AUTOMOTIVE**
8042 CERRITOS AVE UNIT C
< 1/8 **STANTON, CA 90680**
1 ft.

RCRA NonGen / NLR **1024802287**
CAL000240140

Site 28 of 31 in cluster B

Relative:
Higher

RCRA NonGen / NLR:

Actual:
71 ft.

Date Form Received by Agency: 2002-01-08 00:00:00.0
Handler Name: PRO CARE AUTOMOTIVE
Handler Address: 8042 CERRITOS AVE UNIT C
Handler City,State,Zip: STANTON, CA 90680-0000
EPA ID: CAL000240140
Contact Name: JACK BADOLIAN/OWNER

Map ID
Direction
Distance
Elevation

MAP FINDINGS

Site

Database(s)

EDR ID Number
EPA ID Number

PRO CARE AUTOMOTIVE (Continued)

1024802287

Contact Address:	8042 CERRITOS AVE UNIT C
Contact City,State,Zip:	STANTON, CA 90680
Contact Telephone:	714-826-1412
Contact Fax:	000-000-0000
Contact Email:	JBADOLIAN@SBCGLOBAL.NET
Contact Title:	Not reported
EPA Region:	09
Land Type:	Not reported
Federal Waste Generator Description:	Not a generator, verified
Non-Notifier:	Not reported
Biennial Report Cycle:	Not reported
Accessibility:	Not reported
Active Site Indicator:	Handler Activities
State District Owner:	Not reported
State District:	Not reported
Mailing Address:	8042 CERRITOS AVE #C
Mailing City,State,Zip:	STANTON, CA 90680-0000
Owner Name:	JACK BADOLIAN
Owner Type:	Other
Operator Name:	JACK BADOLIAN/OWNER
Operator Type:	Other
Short-Term Generator Activity:	No
Importer Activity:	No
Mixed Waste Generator:	No
Transporter Activity:	No
Transfer Facility Activity:	No
Recycler Activity with Storage:	No
Small Quantity On-Site Burner Exemption:	No
Smelting Melting and Refining Furnace Exemption:	No
Underground Injection Control:	No
Off-Site Waste Receipt:	No
Universal Waste Indicator:	Yes
Universal Waste Destination Facility:	Yes
Federal Universal Waste:	No
Active Site Fed-Reg Treatment Storage and Disposal Facility:	Not reported
Active Site Converter Treatment storage and Disposal Facility:	Not reported
Active Site State-Reg Treatment Storage and Disposal Facility:	Not reported
Active Site State-Reg Handler:	---
Federal Facility Indicator:	Not reported
Hazardous Secondary Material Indicator:	N
Sub-Part K Indicator:	Not reported
Commercial TSD Indicator:	No
Treatment Storage and Disposal Type:	Not reported
2018 GPRA Permit Baseline:	Not on the Baseline
2018 GPRA Renewals Baseline:	Not on the Baseline
Permit Renewals Workload Universe:	Not reported
Permit Workload Universe:	Not reported
Permit Progress Universe:	Not reported
Post-Closure Workload Universe:	Not reported
Closure Workload Universe:	Not reported
202 GPRA Corrective Action Baseline:	No
Corrective Action Workload Universe:	No
Subject to Corrective Action Universe:	No
Non-TSDFs Where RCRA CA has Been Imposed Universe:	No
TSDFs Potentially Subject to CA Under 3004 (u)/(v) Universe:	No
TSDFs Only Subject to CA under Discretionary Auth Universe:	No
Corrective Action Priority Ranking:	No NCAPS ranking

Map ID
Direction
Distance
Elevation

MAP FINDINGS

Site

Database(s)

EDR ID Number
EPA ID Number

PRO CARE AUTOMOTIVE (Continued)

1024802287

Environmental Control Indicator:	No
Institutional Control Indicator:	No
Human Exposure Controls Indicator:	N/A
Groundwater Controls Indicator:	N/A
Operating TSDF Universe:	Not reported
Full Enforcement Universe:	Not reported
Significant Non-Complier Universe:	No
Unaddressed Significant Non-Complier Universe:	No
Addressed Significant Non-Complier Universe:	No
Significant Non-Complier With a Compliance Schedule Universe:	No
Financial Assurance Required:	Not reported
Handler Date of Last Change:	2018-09-05 15:45:47.0
Recognized Trader-Importer:	No
Recognized Trader-Exporter:	No
Importer of Spent Lead Acid Batteries:	No
Exporter of Spent Lead Acid Batteries:	No
Recycler Activity Without Storage:	No
Manifest Broker:	No
Sub-Part P Indicator:	No

Handler - Owner Operator:

Owner/Operator Indicator:	Operator
Owner/Operator Name:	JACK BADOLIAN/OWNER
Legal Status:	Other
Date Became Current:	Not reported
Date Ended Current:	Not reported
Owner/Operator Address:	8042 CERRITOS AVE UNIT C
Owner/Operator City,State,Zip:	STANTON, CA 90680
Owner/Operator Telephone:	714-826-1412
Owner/Operator Telephone Ext:	Not reported
Owner/Operator Fax:	Not reported
Owner/Operator Email:	Not reported

Owner/Operator Indicator:	Owner
Owner/Operator Name:	JACK BADOLIAN
Legal Status:	Other
Date Became Current:	Not reported
Date Ended Current:	Not reported
Owner/Operator Address:	8042 CERITOS AVE #C
Owner/Operator City,State,Zip:	STANTON, CA 90680-0000
Owner/Operator Telephone:	714-826-1412
Owner/Operator Telephone Ext:	Not reported
Owner/Operator Fax:	Not reported
Owner/Operator Email:	Not reported

Historic Generators:

Receive Date:	2002-01-08 00:00:00.0
Handler Name:	PRO CARE AUTOMOTIVE
Federal Waste Generator Description:	Not a generator, verified
State District Owner:	Not reported
Large Quantity Handler of Universal Waste:	No
Recognized Trader Importer:	No
Recognized Trader Exporter:	No
Spent Lead Acid Battery Importer:	No
Spent Lead Acid Battery Exporter:	No

Map ID
Direction
Distance
Elevation

MAP FINDINGS

Site

Database(s)

EDR ID Number
EPA ID Number

PRO CARE AUTOMOTIVE (Continued)

1024802287

Current Record: Yes
Non Storage Recycler Activity: Not reported
Electronic Manifest Broker: Not reported

List of NAICS Codes and Descriptions:

NAICS Code: 811111
NAICS Description: GENERAL AUTOMOTIVE REPAIR

Facility Has Received Notices of Violations:

Violations: No Violations Found

Evaluation Action Summary:

Evaluations: No Evaluations Found

E123 **QUALITY CYLINDER HEAD SPECIALISTS INC**
8470 CERRITOS AVE UNIT A
STANTON, CA 90680

FINDS **1024655281**
ECHO **N/A**

< 1/8
1 ft.

Site 31 of 41 in cluster E

Relative:
Higher
Actual:
72 ft.

FINDS:
Registry ID: 110070443669

Click Here:

Environmental Interest/Information System:

RCRAInfo is a national information system that supports the Resource Conservation and Recovery Act (RCRA) program through the tracking of events and activities related to facilities that generate, transport, and treat, store, or dispose of hazardous waste. RCRAInfo allows RCRA program staff to track the notification, permit, compliance, and corrective action activities required under RCRA.

[Click this hyperlink](#) while viewing on your computer to access additional FINDS: detail in the EDR Site Report.

ECHO:

Envid: 1024655281
Registry ID: 110070443669
DFR URL: <http://echo.epa.gov/detailed-facility-report?fid=110070443669>
Name: QUALITY CYLINDER HEAD SPECIALISTS INC
Address: 8470 CERRITOS AVE UNIT A
City,State,Zip: STANTON, CA 90680

E124 **BULLET GRINDING**
10529 DALE ST
STANTON, CA 90680

HAZNET **S118233347**
HWTS **N/A**

< 1/8
1 ft.

Site 32 of 41 in cluster E

Relative:
Higher
Actual:
72 ft.

HAZNET:
Name: BULLET GRINDING
Address: 10529 DALE ST
Address 2: Not reported
City,State,Zip: STANTON, CA 90680

Map ID
Direction
Distance
Elevation

MAP FINDINGS

Site

Database(s)

EDR ID Number
EPA ID Number

BULLET GRINDING (Continued)

S118233347

Contact: TAMMY QUENTAL
Telephone: 7142360277
Mailing Name: Not reported
Mailing Address: 10529 DALE ST

Year: 2014
Gepaid: CAL000385994
TSD EPA ID: ARD981057870
CA Waste Code: 214 - Unspecified solvent mixture
Disposal Method: H061 - Fuel Blending Prior To Energy Recovery At Another Site
Tons: 0.36

Year: 2014
Gepaid: CAL000385994
TSD EPA ID: NVT330010000
CA Waste Code: 352 - Other organic solids
Disposal Method: H132 - Landfill Or Surface Impoundment That Will Be Closed As Landfill(To Include On-Site Treatment And/Or Stabilization)
Tons: 1.5

Additional Info:

Year: 2014
Gen EPA ID: CAL000385994

Shipment Date: 20140303
Creation Date: 7/24/2014 22:15:15
Receipt Date: 20140307
Manifest ID: 012379007JJK
Trans EPA ID: CAR000188201
Trans Name: ENVIRONMENTAL RECOVERY SERVICES INC
Trans 2 EPA ID: CAR000189928
Trans 2 Name: NV TRANSPORT
TSDF EPA ID: NVT330010000
Trans Name: US ECOLOGY
TSDF Alt EPA ID: Not reported
TSDF Alt Name: Not reported
Waste Code Description: 352 - Other organic solids
RCRA Code: Not reported
Meth Code: H132 - Landfill Or Surface Impoundment That Will Be Closed As Landfill(To Include On-Site Treatment And/Or Stabilization)

Quantity Tons: 1.5
Waste Quantity: 3000
Quantity Unit: P
Additional Code 1: Not reported
Additional Code 2: Not reported
Additional Code 3: Not reported
Additional Code 4: Not reported
Additional Code 5: Not reported

Shipment Date: 20140303
Creation Date: 8/17/2014 22:15:12
Receipt Date: Not reported
Manifest ID: 012379006JJK
Trans EPA ID: CAR000188201
Trans Name: ENVIRONMENTAL RECOVERY SERVICES INC
Trans 2 EPA ID: CAR000187922

Map ID
Direction
Distance
Elevation

MAP FINDINGS

Site

Database(s)

EDR ID Number
EPA ID Number

BULLET GRINDING (Continued)

S118233347

Trans 2 Name:	RUST AND SONS
TSDf EPA ID:	ARD981057870
Trans Name:	RINECO
TSDf Alt EPA ID:	Not reported
TSDf Alt Name:	Not reported
Waste Code Description:	214 - Unspecified solvent mixture
RCRA Code:	D001
Meth Code:	H061 - Fuel Blending Prior To Energy Recovery At Another Site
Quantity Tons:	0.36
Waste Quantity:	100
Quantity Unit:	G
Additional Code 1:	Not reported
Additional Code 2:	Not reported
Additional Code 3:	Not reported
Additional Code 4:	Not reported
Additional Code 5:	Not reported

HWTS:

Name:	BULLET GRINDING
Address:	10529 DALE ST
Address 2:	Not reported
City,State,Zip:	STANTON, CA 90680
EPA ID:	CAL000385994
Inactive Date:	06/30/2013
Create Date:	06/05/2013
Last Act Date:	01/27/2016
Mailing Name:	Not reported
Mailing Address:	10529 DALE ST
Mailing Address 2:	Not reported
Mailing City,State,Zip:	STANTON, CA 90680
Owner Name:	JASON GAZZENY
Owner Address:	10529 DALE ST
Owner Address 2:	Not reported
Owner City,State,Zip:	STANTON, CA 90680
Contact Name:	TAMMY QUENTAL
Contact Address:	10529 DALE ST
Contact Address 2:	Not reported
City,State,Zip:	STANTON, CA 90680

NAICS:

EPA ID:	CAL000385994
Create Date:	2013-06-05 16:00:40.560
NAICS Code:	99999
NAICS Description:	Not Otherwise Specified
Issued EPA ID Date:	2013-06-05 16:00:40.55700
Inactive Date:	2013-06-30 00:00:00
Facility Name:	BULLET GRINDING
Facility Address:	10529 DALE ST
Facility Address 2:	Not reported
Facility City:	STANTON
Facility County:	Not reported
Facility State:	CA
Facility Zip:	90680

Map ID
Direction
Distance
Elevation

MAP FINDINGS

EDR ID Number
EPA ID Number

	Site	Database(s)	EDR ID Number EPA ID Number
E125	ADVANCED AUTO CENTER	RCRA NonGen / NLR	1024874225
< 1/8	8470 CERRITOS AVE #K		CAL000442880
1 ft.	STANTON, CA 90680		
	Site 33 of 41 in cluster E		
Relative:	RCRA NonGen / NLR:		
Higher	Date Form Received by Agency:	2019-01-30 00:00:00.0	
	Handler Name:	ADVANCED AUTO CENTER	
Actual:	Handler Address:	8470 CERRITOS AVE #K	
72 ft.	Handler City,State,Zip:	STANTON, CA 90680	
	EPA ID:	CAL000442880	
	Contact Name:	ANTHONY PEDROSA	
	Contact Address:	8470 CERRITOS AVE #K	
	Contact City,State,Zip:	STANTON, CA 90680	
	Contact Telephone:	949-742-5264	
	Contact Fax:	Not reported	
	Contact Email:	ANTHONY@OCGARAGELIFE.COM	
	Contact Title:	Not reported	
	EPA Region:	09	
	Land Type:	Not reported	
	Federal Waste Generator Description:	Not a generator, verified	
	Non-Notifier:	Not reported	
	Biennial Report Cycle:	Not reported	
	Accessibility:	Not reported	
	Active Site Indicator:	Handler Activities	
	State District Owner:	Not reported	
	State District:	Not reported	
	Mailing Address:	8470 CERRITOS AVE #K	
	Mailing City,State,Zip:	STANTON, CA 90680	
	Owner Name:	HONG NGUYEN	
	Owner Type:	Other	
	Operator Name:	ANTHONY PEDROSA	
	Operator Type:	Other	
	Short-Term Generator Activity:	No	
	Importer Activity:	No	
	Mixed Waste Generator:	No	
	Transporter Activity:	No	
	Transfer Facility Activity:	No	
	Recycler Activity with Storage:	No	
	Small Quantity On-Site Burner Exemption:	No	
	Smelting Melting and Refining Furnace Exemption:	No	
	Underground Injection Control:	No	
	Off-Site Waste Receipt:	No	
	Universal Waste Indicator:	Yes	
	Universal Waste Destination Facility:	Yes	
	Federal Universal Waste:	No	
	Active Site Fed-Reg Treatment Storage and Disposal Facility:	Not reported	
	Active Site Converter Treatment storage and Disposal Facility:	Not reported	
	Active Site State-Reg Treatment Storage and Disposal Facility:	Not reported	
	Active Site State-Reg Handler:	---	
	Federal Facility Indicator:	Not reported	
	Hazardous Secondary Material Indicator:	N	
	Sub-Part K Indicator:	Not reported	
	Commercial TSD Indicator:	No	
	Treatment Storage and Disposal Type:	Not reported	
	2018 GPRA Permit Baseline:	Not on the Baseline	
	2018 GPRA Renewals Baseline:	Not on the Baseline	
	Permit Renewals Workload Universe:	Not reported	

Map ID
Direction
Distance
Elevation

MAP FINDINGS

Site

Database(s)

EDR ID Number
EPA ID Number

ADVANCED AUTO CENTER (Continued)

1024874225

Permit Workload Universe:	Not reported
Permit Progress Universe:	Not reported
Post-Closure Workload Universe:	Not reported
Closure Workload Universe:	Not reported
202 GPRA Corrective Action Baseline:	No
Corrective Action Workload Universe:	No
Subject to Corrective Action Universe:	No
Non-TSDFs Where RCRA CA has Been Imposed Universe:	No
TSDFs Potentially Subject to CA Under 3004 (u)/(v) Universe:	No
TSDFs Only Subject to CA under Discretionary Auth Universe:	No
Corrective Action Priority Ranking:	No NCAPS ranking
Environmental Control Indicator:	No
Institutional Control Indicator:	No
Human Exposure Controls Indicator:	N/A
Groundwater Controls Indicator:	N/A
Operating TSDF Universe:	Not reported
Full Enforcement Universe:	Not reported
Significant Non-Complier Universe:	No
Unaddressed Significant Non-Complier Universe:	No
Addressed Significant Non-Complier Universe:	No
Significant Non-Complier With a Compliance Schedule Universe:	No
Financial Assurance Required:	Not reported
Handler Date of Last Change:	2019-02-22 19:42:22.0
Recognized Trader-Importer:	No
Recognized Trader-Exporter:	No
Importer of Spent Lead Acid Batteries:	No
Exporter of Spent Lead Acid Batteries:	No
Recycler Activity Without Storage:	No
Manifest Broker:	No
Sub-Part P Indicator:	No

Handler - Owner Operator:

Owner/Operator Indicator:	Owner
Owner/Operator Name:	HONG NGUYEN
Legal Status:	Other
Date Became Current:	Not reported
Date Ended Current:	Not reported
Owner/Operator Address:	800 SOUTH HAYWARD ST
Owner/Operator City,State,Zip:	ANAHEIM, CA 92804
Owner/Operator Telephone:	714-513-1399
Owner/Operator Telephone Ext:	Not reported
Owner/Operator Fax:	Not reported
Owner/Operator Email:	Not reported

Owner/Operator Indicator:	Operator
Owner/Operator Name:	ANTHONY PEDROSA
Legal Status:	Other
Date Became Current:	Not reported
Date Ended Current:	Not reported
Owner/Operator Address:	8470 CERRITOS AVE #K
Owner/Operator City,State,Zip:	STANTON, CA 90680
Owner/Operator Telephone:	949-742-5264
Owner/Operator Telephone Ext:	Not reported
Owner/Operator Fax:	Not reported
Owner/Operator Email:	Not reported

Map ID
Direction
Distance
Elevation

MAP FINDINGS

Site

Database(s)

EDR ID Number
EPA ID Number

ADVANCED AUTO CENTER (Continued)

1024874225

Historic Generators:

Receive Date: 2019-01-30 00:00:00.0
Handler Name: ADVANCED AUTO CENTER
Federal Waste Generator Description: Not a generator, verified
State District Owner: Not reported
Large Quantity Handler of Universal Waste: No
Recognized Trader Importer: No
Recognized Trader Exporter: No
Spent Lead Acid Battery Importer: No
Spent Lead Acid Battery Exporter: No
Current Record: Yes
Non Storage Recycler Activity: Not reported
Electronic Manifest Broker: Not reported

List of NAICS Codes and Descriptions:

NAICS Code: 56299
NAICS Description: ALL OTHER WASTE MANAGEMENT SERVICES

Facility Has Received Notices of Violations:

Violations: No Violations Found

Evaluation Action Summary:

Evaluations: No Evaluations Found

A126

**TO AUTO WORKS INVESTMENTS INC DBA CITY COLLISION C
8250 CERRITOS AVE
STANTON, CA 90680**

RCRA NonGen / NLR

**1024873379
CAL000442030**

< 1/8
1 ft.

Site 22 of 22 in cluster A

**Relative:
Higher**

RCRA NonGen / NLR:

**Actual:
72 ft.**

Date Form Received by Agency: 2018-12-24 00:00:00.0
Handler Name: TO AUTO WORKS INVESTMENTS INC DBA CITY COLLISION CENTER
Handler Address: 8250 CERRITOS AVE
Handler City,State,Zip: STANTON, CA 90680
EPA ID: CAL000442030
Contact Name: VICTOR BALIKJI
Contact Address: 8250 CERRITOS AVE
Contact City,State,Zip: STANTON, CA 90680
Contact Telephone: 714-828-9119
Contact Fax: 714-821-3526
Contact Email: INFO@CITYCOLLISIONCENTER.COM
Contact Title: Not reported
EPA Region: 09
Land Type: Not reported
Federal Waste Generator Description: Not a generator, verified
Non-Notifier: Not reported
Biennial Report Cycle: Not reported
Accessibility: Not reported
Active Site Indicator: Handler Activities
State District Owner: Not reported
State District: Not reported
Mailing Address: 8250 CERRITOS AVE
Mailing City,State,Zip: STANTON, CA 90680
Owner Name: TO AUTO WORKS INVESTMENTS INC

Map ID
Direction
Distance
Elevation

MAP FINDINGS

Site

Database(s)

EDR ID Number
EPA ID Number

TO AUTO WORKS INVESTMENTS INC DBA CITY COLLISION CENTER (Continued)

1024873379

Owner Type:	Other
Operator Name:	VICTOR BALIKJI
Operator Type:	Other
Short-Term Generator Activity:	No
Importer Activity:	No
Mixed Waste Generator:	No
Transporter Activity:	No
Transfer Facility Activity:	No
Recycler Activity with Storage:	No
Small Quantity On-Site Burner Exemption:	No
Smelting Melting and Refining Furnace Exemption:	No
Underground Injection Control:	No
Off-Site Waste Receipt:	No
Universal Waste Indicator:	Yes
Universal Waste Destination Facility:	Yes
Federal Universal Waste:	No
Active Site Fed-Reg Treatment Storage and Disposal Facility:	Not reported
Active Site Converter Treatment storage and Disposal Facility:	Not reported
Active Site State-Reg Treatment Storage and Disposal Facility:	Not reported
Active Site State-Reg Handler:	---
Federal Facility Indicator:	Not reported
Hazardous Secondary Material Indicator:	N
Sub-Part K Indicator:	Not reported
Commercial TSD Indicator:	No
Treatment Storage and Disposal Type:	Not reported
2018 GPRA Permit Baseline:	Not on the Baseline
2018 GPRA Renewals Baseline:	Not on the Baseline
Permit Renewals Workload Universe:	Not reported
Permit Workload Universe:	Not reported
Permit Progress Universe:	Not reported
Post-Closure Workload Universe:	Not reported
Closure Workload Universe:	Not reported
202 GPRA Corrective Action Baseline:	No
Corrective Action Workload Universe:	No
Subject to Corrective Action Universe:	No
Non-TSDFs Where RCRA CA has Been Imposed Universe:	No
TSDFs Potentially Subject to CA Under 3004 (u)/(v) Universe:	No
TSDFs Only Subject to CA under Discretionary Auth Universe:	No
Corrective Action Priority Ranking:	No NCAPS ranking
Environmental Control Indicator:	No
Institutional Control Indicator:	No
Human Exposure Controls Indicator:	N/A
Groundwater Controls Indicator:	N/A
Operating TSDF Universe:	Not reported
Full Enforcement Universe:	Not reported
Significant Non-Complier Universe:	No
Unaddressed Significant Non-Complier Universe:	No
Addressed Significant Non-Complier Universe:	No
Significant Non-Complier With a Compliance Schedule Universe:	No
Financial Assurance Required:	Not reported
Handler Date of Last Change:	2019-02-22 19:42:04.0
Recognized Trader-Importer:	No
Recognized Trader-Exporter:	No
Importer of Spent Lead Acid Batteries:	No
Exporter of Spent Lead Acid Batteries:	No
Recycler Activity Without Storage:	No
Manifest Broker:	No

Map ID
Direction
Distance
Elevation

MAP FINDINGS

Site

Database(s)

EDR ID Number
EPA ID Number

TO AUTO WORKS INVESTMENTS INC DBA CITY COLLISION CENTER (Continued)

1024873379

Sub-Part P Indicator: No

Handler - Owner Operator:

Owner/Operator Indicator:	Operator
Owner/Operator Name:	VICTOR BALIKJI
Legal Status:	Other
Date Became Current:	Not reported
Date Ended Current:	Not reported
Owner/Operator Address:	8250 CERRITOS AVE
Owner/Operator City,State,Zip:	STANTON, CA 90680
Owner/Operator Telephone:	714-828-9119
Owner/Operator Telephone Ext:	Not reported
Owner/Operator Fax:	Not reported
Owner/Operator Email:	Not reported

Owner/Operator Indicator:	Owner
Owner/Operator Name:	TO AUTO WORKS INVESTMENTS INC
Legal Status:	Other
Date Became Current:	Not reported
Date Ended Current:	Not reported
Owner/Operator Address:	8250 CERRITOS AVE
Owner/Operator City,State,Zip:	STANTON, CA 90680
Owner/Operator Telephone:	714-828-9119
Owner/Operator Telephone Ext:	Not reported
Owner/Operator Fax:	Not reported
Owner/Operator Email:	Not reported

Historic Generators:

Receive Date:	2018-12-24 00:00:00.0
Handler Name:	TO AUTO WORKS INVESTMENTS INC DBA CITY COLLISION CENTER
Federal Waste Generator Description:	Not a generator, verified
State District Owner:	Not reported
Large Quantity Handler of Universal Waste:	No
Recognized Trader Importer:	No
Recognized Trader Exporter:	No
Spent Lead Acid Battery Importer:	No
Spent Lead Acid Battery Exporter:	No
Current Record:	Yes
Non Storage Recycler Activity:	Not reported
Electronic Manifest Broker:	Not reported

List of NAICS Codes and Descriptions:

NAICS Code:	811121
NAICS Description:	AUTOMOTIVE BODY, PAINT, AND INTERIOR REPAIR AND MAINTENANCE

Facility Has Received Notices of Violations:

Violations: No Violations Found

Evaluation Action Summary:

Evaluations: No Evaluations Found

Map ID
Direction
Distance
Elevation

MAP FINDINGS

EDR ID Number
EPA ID Number

	Site	Database(s)	EDR ID Number EPA ID Number
L127	GARYS VW	RCRA-SQG	1000442219
< 1/8	8301 STANDUSTRIAL	FINDS	CAD981441694
1 ft.	STANTON, CA 90680	ECHO	
	Site 1 of 25 in cluster L		
Relative:	RCRA-SQG:		
Higher	Date Form Received by Agency:	1986-09-04 00:00:00.0	
	Handler Name:	GARYS VW	
Actual:	Handler Address:	8301 STANDUSTRIAL	
71 ft.	Handler City,State,Zip:	STANTON, CA 90680	
	EPA ID:	CAD981441694	
	Contact Name:	ENVIRONMENTAL MANAGER	
	Contact Address:	8301 STANDUSTRIAL	
	Contact City,State,Zip:	STANTON, CA 90680	
	Contact Telephone:	714-527-7781	
	Contact Fax:	Not reported	
	Contact Email:	Not reported	
	Contact Title:	Not reported	
	EPA Region:	09	
	Land Type:	Not reported	
	Federal Waste Generator Description:	Small Quantity Generator	
	Non-Notifier:	Not reported	
	Biennial Report Cycle:	Not reported	
	Accessibility:	Not reported	
	Active Site Indicator:	Handler Activities	
	State District Owner:	CA	
	State District:	4	
	Mailing Address:	STANDUSTRIAL	
	Mailing City,State,Zip:	STANTON, CA 90680	
	Owner Name:	GARY AVIS OWNER	
	Owner Type:	Private	
	Operator Name:	NOT REQUIRED	
	Operator Type:	Private	
	Short-Term Generator Activity:	No	
	Importer Activity:	No	
	Mixed Waste Generator:	No	
	Transporter Activity:	No	
	Transfer Facility Activity:	No	
	Recycler Activity with Storage:	No	
	Small Quantity On-Site Burner Exemption:	No	
	Smelting Melting and Refining Furnace Exemption:	No	
	Underground Injection Control:	No	
	Off-Site Waste Receipt:	No	
	Universal Waste Indicator:	No	
	Universal Waste Destination Facility:	No	
	Federal Universal Waste:	No	
	Active Site Fed-Reg Treatment Storage and Disposal Facility:	Not reported	
	Active Site Converter Treatment storage and Disposal Facility:	Not reported	
	Active Site State-Reg Treatment Storage and Disposal Facility:	Not reported	
	Active Site State-Reg Handler:	---	
	Federal Facility Indicator:	Not reported	
	Hazardous Secondary Material Indicator:	NN	
	Sub-Part K Indicator:	Not reported	
	Commercial TSD Indicator:	No	
	Treatment Storage and Disposal Type:	Not reported	
	2018 GPRA Permit Baseline:	Not on the Baseline	
	2018 GPRA Renewals Baseline:	Not on the Baseline	
	Permit Renewals Workload Universe:	Not reported	

Map ID
Direction
Distance
Elevation

MAP FINDINGS

Site

Database(s)

EDR ID Number
EPA ID Number

GARYS VW (Continued)

1000442219

Permit Workload Universe:	Not reported
Permit Progress Universe:	Not reported
Post-Closure Workload Universe:	Not reported
Closure Workload Universe:	Not reported
202 GPRA Corrective Action Baseline:	No
Corrective Action Workload Universe:	No
Subject to Corrective Action Universe:	No
Non-TSDFs Where RCRA CA has Been Imposed Universe:	No
TSDFs Potentially Subject to CA Under 3004 (u)/(v) Universe:	No
TSDFs Only Subject to CA under Discretionary Auth Universe:	No
Corrective Action Priority Ranking:	No NCAPS ranking
Environmental Control Indicator:	No
Institutional Control Indicator:	No
Human Exposure Controls Indicator:	N/A
Groundwater Controls Indicator:	N/A
Operating TSDF Universe:	Not reported
Full Enforcement Universe:	Not reported
Significant Non-Complier Universe:	No
Unaddressed Significant Non-Complier Universe:	No
Addressed Significant Non-Complier Universe:	No
Significant Non-Complier With a Compliance Schedule Universe:	No
Financial Assurance Required:	Not reported
Handler Date of Last Change:	2000-09-15 17:29:34.0
Recognized Trader-Importer:	No
Recognized Trader-Exporter:	No
Importer of Spent Lead Acid Batteries:	No
Exporter of Spent Lead Acid Batteries:	No
Recycler Activity Without Storage:	Not reported
Manifest Broker:	Not reported
Sub-Part P Indicator:	No

Handler - Owner Operator:

Owner/Operator Indicator:	Owner
Owner/Operator Name:	GARY AVIS OWNER
Legal Status:	Private
Date Became Current:	Not reported
Date Ended Current:	Not reported
Owner/Operator Address:	NOT REQUIRED
Owner/Operator City,State,Zip:	NOT REQUIRED, ME 99999
Owner/Operator Telephone:	415-555-1212
Owner/Operator Telephone Ext:	Not reported
Owner/Operator Fax:	Not reported
Owner/Operator Email:	Not reported

Owner/Operator Indicator:	Operator
Owner/Operator Name:	NOT REQUIRED
Legal Status:	Private
Date Became Current:	Not reported
Date Ended Current:	Not reported
Owner/Operator Address:	NOT REQUIRED
Owner/Operator City,State,Zip:	NOT REQUIRED, ME 99999
Owner/Operator Telephone:	415-555-1212
Owner/Operator Telephone Ext:	Not reported
Owner/Operator Fax:	Not reported
Owner/Operator Email:	Not reported

Map ID
Direction
Distance
Elevation

MAP FINDINGS

Site

Database(s)

EDR ID Number
EPA ID Number

GARYS VW (Continued)

1000442219

Historic Generators:

Receive Date:	1986-09-04 00:00:00.0
Handler Name:	GARYS VW
Federal Waste Generator Description:	Small Quantity Generator
State District Owner:	CA
Large Quantity Handler of Universal Waste:	No
Recognized Trader Importer:	No
Recognized Trader Exporter:	No
Spent Lead Acid Battery Importer:	No
Spent Lead Acid Battery Exporter:	No
Current Record:	Yes
Non Storage Recycler Activity:	Not reported
Electronic Manifest Broker:	Not reported

List of NAICS Codes and Descriptions:

NAICS Codes:	No NAICS Codes Found
--------------	----------------------

Facility Has Received Notices of Violations:

Violations:	No Violations Found
-------------	---------------------

Evaluation Action Summary:

Evaluations:	No Evaluations Found
--------------	----------------------

FINDS:

Registry ID:	110002706812
--------------	--------------

Click Here:

Environmental Interest/Information System:

RCRAInfo is a national information system that supports the Resource Conservation and Recovery Act (RCRA) program through the tracking of events and activities related to facilities that generate, transport, and treat, store, or dispose of hazardous waste. RCRAInfo allows RCRA program staff to track the notification, permit, compliance, and corrective action activities required under RCRA.

[Click this hyperlink](#) while viewing on your computer to access additional FINDS: detail in the EDR Site Report.

ECHO:

Envid:	1000442219
Registry ID:	110002706812
DFR URL:	http://echo.epa.gov/detailed-facility-report?fid=110002706812
Name:	GARYS VW
Address:	8301 STANDUSTRIAL
City,State,Zip:	STANTON, CA 90680

Map ID
Direction
Distance
Elevation

MAP FINDINGS

EDR ID Number
EPA ID Number

	Site	Database(s)	EDR ID Number EPA ID Number
1128	FORMER SARANICK STATION	RCRA NonGen / NLR	1025874074
	10632 BEACH BLVD		CAL000447203
< 1/8	STANTON, CA 90680		
1 ft.	Site 19 of 28 in cluster I		
Relative:	RCRA NonGen / NLR:		
Higher	Date Form Received by Agency:	2019-06-28 00:00:00.0	
	Handler Name:	FORMER SARANICK STATION	
Actual:	Handler Address:	10632 BEACH BLVD	
69 ft.	Handler City,State,Zip:	STANTON, CA 90680-2345	
	EPA ID:	CAL000447203	
	Contact Name:	CARL BERNHARDT	
	Contact Address:	3737 MAIN ST STE 500	
	Contact City,State,Zip:	RIVERSIDE, CA 92501	
	Contact Telephone:	951-782-4495	
	Contact Fax:	Not reported	
	Contact Email:	CARL.BERNHARDT@WATERBOARDS.CA.GOV	
	Contact Title:	Not reported	
	EPA Region:	09	
	Land Type:	Not reported	
	Federal Waste Generator Description:	Not a generator, verified	
	Non-Notifier:	Not reported	
	Biennial Report Cycle:	Not reported	
	Accessibility:	Not reported	
	Active Site Indicator:	Handler Activities	
	State District Owner:	Not reported	
	State District:	Not reported	
	Mailing Address:	3737 MAIN ST STE 500	
	Mailing City,State,Zip:	RIVERSIDE, CA 92501	
	Owner Name:	SANTA ANA REGIONAL WATER QUALITY BD	
	Owner Type:	Other	
	Operator Name:	CARL BERNHARDT	
	Operator Type:	Other	
	Short-Term Generator Activity:	No	
	Importer Activity:	No	
	Mixed Waste Generator:	No	
	Transporter Activity:	No	
	Transfer Facility Activity:	No	
	Recycler Activity with Storage:	No	
	Small Quantity On-Site Burner Exemption:	No	
	Smelting Melting and Refining Furnace Exemption:	No	
	Underground Injection Control:	No	
	Off-Site Waste Receipt:	No	
	Universal Waste Indicator:	Yes	
	Universal Waste Destination Facility:	Yes	
	Federal Universal Waste:	No	
	Active Site Fed-Reg Treatment Storage and Disposal Facility:	Not reported	
	Active Site Converter Treatment storage and Disposal Facility:	Not reported	
	Active Site State-Reg Treatment Storage and Disposal Facility:	Not reported	
	Active Site State-Reg Handler:	---	
	Federal Facility Indicator:	Not reported	
	Hazardous Secondary Material Indicator:	N	
	Sub-Part K Indicator:	Not reported	
	Commercial TSD Indicator:	No	
	Treatment Storage and Disposal Type:	Not reported	
	2018 GPRA Permit Baseline:	Not on the Baseline	
	2018 GPRA Renewals Baseline:	Not on the Baseline	
	Permit Renewals Workload Universe:	Not reported	

Map ID
Direction
Distance
Elevation

MAP FINDINGS

Site

Database(s)

EDR ID Number
EPA ID Number

FORMER SARANICK STATION (Continued)

1025874074

Permit Workload Universe:	Not reported
Permit Progress Universe:	Not reported
Post-Closure Workload Universe:	Not reported
Closure Workload Universe:	Not reported
202 GPRA Corrective Action Baseline:	No
Corrective Action Workload Universe:	No
Subject to Corrective Action Universe:	No
Non-TSDFs Where RCRA CA has Been Imposed Universe:	No
TSDFs Potentially Subject to CA Under 3004 (u)/(v) Universe:	No
TSDFs Only Subject to CA under Discretionary Auth Universe:	No
Corrective Action Priority Ranking:	No NCAPS ranking
Environmental Control Indicator:	No
Institutional Control Indicator:	No
Human Exposure Controls Indicator:	N/A
Groundwater Controls Indicator:	N/A
Operating TSDF Universe:	Not reported
Full Enforcement Universe:	Not reported
Significant Non-Complier Universe:	No
Unaddressed Significant Non-Complier Universe:	No
Addressed Significant Non-Complier Universe:	No
Significant Non-Complier With a Compliance Schedule Universe:	No
Financial Assurance Required:	Not reported
Handler Date of Last Change:	2019-07-29 17:14:04.0
Recognized Trader-Importer:	No
Recognized Trader-Exporter:	No
Importer of Spent Lead Acid Batteries:	No
Exporter of Spent Lead Acid Batteries:	No
Recycler Activity Without Storage:	No
Manifest Broker:	No
Sub-Part P Indicator:	No

Handler - Owner Operator:

Owner/Operator Indicator:	Owner
Owner/Operator Name:	SANTA ANA REGIONAL WATER QUALITY BD
Legal Status:	Other
Date Became Current:	Not reported
Date Ended Current:	Not reported
Owner/Operator Address:	3737 MAIN ST STE 500
Owner/Operator City,State,Zip:	RIVERSIDE, CA 92501
Owner/Operator Telephone:	951-782-4130
Owner/Operator Telephone Ext:	Not reported
Owner/Operator Fax:	Not reported
Owner/Operator Email:	Not reported

Owner/Operator Indicator:	Operator
Owner/Operator Name:	CARL BERNHARDT
Legal Status:	Other
Date Became Current:	Not reported
Date Ended Current:	Not reported
Owner/Operator Address:	3737 MAIN ST STE 500
Owner/Operator City,State,Zip:	RIVERSIDE, CA 92501
Owner/Operator Telephone:	951-782-4495
Owner/Operator Telephone Ext:	Not reported
Owner/Operator Fax:	Not reported
Owner/Operator Email:	Not reported

Map ID
Direction
Distance
Elevation

MAP FINDINGS

Site

Database(s)

EDR ID Number
EPA ID Number

FORMER SARANICK STATION (Continued)

1025874074

Historic Generators:

Receive Date: 2019-06-28 00:00:00.0
Handler Name: FORMER SARANICK STATION
Federal Waste Generator Description: Not a generator, verified
State District Owner: Not reported
Large Quantity Handler of Universal Waste: No
Recognized Trader Importer: No
Recognized Trader Exporter: No
Spent Lead Acid Battery Importer: No
Spent Lead Acid Battery Exporter: No
Current Record: Yes
Non Storage Recycler Activity: Not reported
Electronic Manifest Broker: Not reported

List of NAICS Codes and Descriptions:

NAICS Code: 447190
NAICS Description: OTHER GASOLINE STATIONS

Facility Has Received Notices of Violations:

Violations: No Violations Found

Evaluation Action Summary:

Evaluations: No Evaluations Found

1129

**SARANICK STATION
10632 BEACH BLVD
STANTON, CA**

RGA LUST

**S114683072
N/A**

< 1/8
1 ft.

Site 20 of 28 in cluster I

**Relative:
Higher**

RGA LUST:

**Actual:
69 ft.**

Name: SARANICK STATION
Address: 10632 BEACH BLVD
City: STANTON
State: STANTON
2003 SARANICK STATION 10632 BEACH BLVD

1130

**SARANICK STATION
10632 BEACH
STANTON, CA 90680**

FINDS

**1023348740
N/A**

< 1/8
1 ft.

Site 21 of 28 in cluster I

**Relative:
Higher**

FINDS:

Registry ID: 110066449169

**Actual:
69 ft.**

Click Here:

Environmental Interest/Information System:
STATE MASTER

Click this hyperlink while viewing on your computer to access
additional FINDS: detail in the EDR Site Report.

Map ID
Direction
Distance
Elevation

MAP FINDINGS

Site

Database(s)

EDR ID Number
EPA ID Number

E131
HOLLANDER INDUSTRIAL PARK
10521-10579 DALE AVENUE
STANTON, CA 90680
< 1/8
1 ft.

CPS-SLIC **S126421113**
N/A

Site 34 of 41 in cluster E

Relative:
Higher

CPS-SLIC:

Actual:
72 ft.

Name: HOLLANDER INDUSTRIAL PARK
Address: 10521-10579 DALE AVENUE
City,State,Zip: STANTON, CA 90680
Region: STATE
Facility Status: Open - Site Assessment
Status Date: 06/26/2020
Global Id: T10000014957
Lead Agency: SANTA ANA RWQCB (REGION 8)
Lead Agency Case Number: Not reported
Latitude: 33.80923
Longitude: -117.98498
Case Type: Cleanup Program Site
Case Worker: AK
Local Agency: Not reported
RB Case Number: Not reported
File Location: Not reported
Potential Media Affected: Not reported
Potential Contaminants of Concern: Not reported
Site History: Not reported

[Click here to access the California GeoTracker records for this facility:](#)

I132
SARANICK STATION
10632 BEACH
STANTON, CA
< 1/8
1 ft.

RGA LUST **S114683073**
N/A

Site 22 of 28 in cluster I

Relative:
Higher

RGA LUST:

Actual:
69 ft.

Name: SARANICK STATION
Address: 10632 BEACH
City: STANTON
State: STANTON
2012 SARANICK STATION 10632 BEACH
Name: SARANICK STATION
Address: 10632 BEACH
City: STANTON
State: STANTON
2011 SARANICK STATION 10632 BEACH
Name: SARANICK STATION
Address: 10632 BEACH
City: STANTON
State: STANTON
2010 SARANICK STATION 10632 BEACH
Name: SARANICK STATION
Address: 10632 BEACH
City: STANTON
State: STANTON
2009 SARANICK STATION 10632 BEACH
Name: SARANICK STATION
Address: 10632 BEACH
City: STANTON
State: STANTON

Map ID
Direction
Distance
Elevation

MAP FINDINGS

Site

Database(s)

EDR ID Number
EPA ID Number

SARANICK STATION (Continued)

S114683073

2008 SARANICK STATION 10632 BEACH
Name: SARANICK STATION
Address: 10632 BEACH
City: STANTON
State: STANTON
2007 SARANICK STATION 10632 BEACH
Name: SARANICK STATION
Address: 10632 BEACH
City: STANTON
State: STANTON
2006 SARANICK STATION 10632 BEACH
Name: SARANICK STATION
Address: 10632 BEACH
City: STANTON
State: STANTON
2005 SARANICK STATION 10632 BEACH

I133

**BEACH MINI MART
10632 BEACH BLVD
STANTON, CA 90680**

EDR Hist Auto

**1021871352
N/A**

< 1/8
1 ft.

Site 23 of 28 in cluster I

**Relative:
Higher**

EDR Hist Auto

**Actual:
69 ft.**

Year:	Name:	Type:
1971	U SAVE AUTOMATIC CORP	Gasoline Service Stations
1972	U SAVE AUTOMATIC CORP	Gasoline Service Stations
1973	U SAVE AUTOMATIC CORP	Gasoline Service Stations
1974	U SAVE AUTOMATIC CORP	Gasoline Service Stations
1985	BEACH MINI MART	Grocery Stores
1986	BEACH MINI MART	Grocery Stores
1987	BEACH MINI MART	Grocery Stores
1988	BEACH MINI MART	Grocery Stores
1989	BEACH MINI MART	Convenience Stores
1991	BEACH MINI MART	Convenience Stores
1992	BEACH MINI MART	Convenience Stores
1993	BEACH MINI MART	Convenience Stores
1994	BEACH MINI MART	Convenience Stores

I134

**FORMER SARANICK STATION
10632 BEACH BLVD
STANTON, CA 90680**

FINDS

**1025981730
N/A**

< 1/8
1 ft.

Site 24 of 28 in cluster I

**Relative:
Higher**

FINDS:
Registry ID: 110070593450

**Actual:
69 ft.**

Click Here:

Environmental Interest/Information System:

RCRAInfo is a national information system that supports the Resource Conservation and Recovery Act (RCRA) program through the tracking of events and activities related to facilities that generate, transport, and treat, store, or dispose of hazardous waste. RCRAInfo allows RCRA program staff to track the notification, permit, compliance, and

Map ID
Direction
Distance
Elevation

MAP FINDINGS

Site

Database(s)

EDR ID Number
EPA ID Number

FORMER SARANICK STATION (Continued)

1025981730

corrective action activities required under RCRA.

[Click this hyperlink](#) while viewing on your computer to access additional FINDS: detail in the EDR Site Report.

I135

**BEACH MINI MART
10632 BEACH BLVD
STANTON, CA 90680**

**UST U003939963
N/A**

< 1/8
1 ft.

Site 25 of 28 in cluster I

**Relative:
Higher**

UST:

**Actual:
69 ft.**

Name: BEACH MINI MART
Address: 10632 BEACH BLVD
City,State,Zip: STANTON, CA 90680
Facility ID: 6682
Permitting Agency: ORANGE COUNTY
Latitude: 33.80945
Longitude: -117.991485

I136

**SANTA ANA REGIONAL WATER QUALITY CONTROL BOARD SAR
10632 BEACH BLVD
STANTON, CA 90680**

**LUST U003433409
Cortese N/A
HAZNET
CERS
HWTS**

< 1/8
1 ft.

Site 26 of 28 in cluster I

**Relative:
Higher**

LUST:

**Actual:
69 ft.**

Name: SARANICK STATION
Address: 10632 BEACH
City,State,Zip: STANTON, CA 90680
Lead Agency: SANTA ANA RWQCB (REGION 8)
Case Type: LUST Cleanup Site
Geo Track: http://geotracker.waterboards.ca.gov/profile_report.asp?global_id=T0605978528
Global Id: T0605978528
Latitude: 33.808117
Longitude: -117.992886
Status: Open - Site Assessment
Status Date: 12/06/2001
Case Worker: CAB
RB Case Number: T0605978528
Local Agency: Not reported
File Location: Local Agency
Local Case Number: Not reported
Potential Media Affect: Aquifer used for drinking water supply, Soil
Potential Contaminants of Concern: MTBE / TBA / Other Fuel Oxygenates, Gasoline
Site History: In October 2001, four underground storage tanks were removed at the site. Soil samples collected from underneath the former tanks indicated a release of gasoline had impacted the soil. OCHCA directed Mr. Hosn, the UST operator, to initiate corrective actions. In February through March 2002, the UST area was excavated to 13 feet. Confirmation sampling indicated that the extent of the affected soil was not defined and OCHCA directed Mr. Hosn to conduct a groundwater investigation. In January 2006, three groundwater monitoring wells were installed on-site. Free product was detected in the groundwater monitoring wells. In December 2006, additional site assessment was conducted by advancing seven soil borings. No corrective actions have been implemented at the site beyond the soil excavation activities in

Map ID
Direction
Distance
Elevation

MAP FINDINGS

Site

Database(s)

EDR ID Number
EPA ID Number

SANTA ANA REGIONAL WATER QUALITY CONTROL BOARD SARANICK STAT (Continued)

U003433409

2002 and the free product recovery conducted in 2007 2008. OCHCA approved work plans for additional site assessment in April and November 2007, but the work plans were never implemented. OCHCA issued a Notice of Violation to Mr. Hosn on June 23, 2008 and referred the site to the Orange County District Attorney in December 2008 for non-compliance with OCHCA directives to conduct additional subsurface investigations and implement corrective actions. According to OCHCA staff, Mr. Hosn has suspended all on-site work since the second Quarter 2008. The UST Cleanup Fund rejected Mr. Hosns Cleanup Fund claim due to lack of an operating permit for the tanks from 1996 through 2001. The site is located within the Orange County groundwater basin and there are two groundwater production wells within 2000 feet of the site. The results of the subsurface investigations indicate that that affected groundwater may have migrated off-site and impacted downgradient properties. Further site assessment and corrective actions are necessary to protect the beneficial uses of the underlying groundwater resources. The high concentrations of gasoline constituents in the shallow soil pose a potential risk to human health. Groundwater has been encountered at depths ranging from 13 feet to 16.5 feet bgs and was found to flow to the southwest. The results of the investigations indicate that releases of gasoline have occurred, which impacted the underlying soil and groundwater. Given the southwestern groundwater flow direction and detection of gasoline constituents in soil borings installed west of the subject property parking, it is considered likely that the gasoline affected groundwater has migrated off-site and impacted adjacent properties. The current investigations at the Saranick site are being funded under the State Water Resources Control Board Underground Storage Tank Emergency, Abandoned and Recalcitrant Site (EAR) Account Fund. The EAR account provides funding to the Regional Water Quality Control Boards and local regulatory agencies to cleanup abandoned or recalcitrant underground storage tank release sites. The EAR funded activities include the investigation of the off-site, downgradient extent of the groundwater affected by the discharges at the Saranick site.) In April 2012, a total of three on- and off-site groundwater monitoring wells (MW-4 through MW-6) were drilled and installed under the supervision of Tetra Tech. The borings were drilled to a maximum depth of 30 feet bgs and groundwater monitoring wells were constructed each to a depth of 30 feet. Total petroleum hydrocarbons as gasoline and BTEX detections in soil were reported in wells MW-4, MW-5, and MW-6 (Tetra Tech, 2012). On May 29, 2013, Tetra Tech supervised the drilling and installation of three off-site groundwater monitoring wells (MW-7 through MW-9) each to a maximum depth of 30 feet bgs From February 22 to February 25, 2019, Stantec supervised the installation and sampling of temporary soil vapor probes VP-1 through VP-5. During drilling, the subsurface lithology encountered included interbedded poorly graded sand with silt, and silty sand to the total shallow depth explored of 5.5 feet bgs. Based on the results of the soil vapor survey activities, low concentrations of petroleum hydrocarbons were reported in shallow soil vapor across the Site. The highest petroleum hydrocarbon concentrations were primarily present in the northern half of the Site. However, the Site has a bio-attenuation zone with oxygen values above 4% and soil vapor concentrations for benzene, ethylbenzene and naphthalene were reported below the State Water Resources Control Board Low-Threat Underground Storage Tank (UST) Case Closure Policy (LTCP) soil gas criteria. It does not

Map ID
Direction
Distance
Elevation

MAP FINDINGS

Site

Database(s)

EDR ID Number
EPA ID Number

SANTA ANA REGIONAL WATER QUALITY CONTROL BOARD SARANICK STAT (Continued)

U003433409

appear that there is significant off-gassing of vapors from groundwater at the locations sampled (Stantec 2019b). Chlorinated solvents, including tetrachloroethene and methylene chloride were reported in some of the samples analyzed. Although there are no regulatory closure criteria for chlorinated solvents per the LTCP, the residual presence may be an issue for SVE. Stantec will take into consideration the presence of chlorinated solvents during the proposed pilot test and future remediation system design. The soil vapor sampling data is included in this report as Tables 1 through 3. On April 9, 2019, Stantec conducted the Quarter 2, 2019 Quarterly Groundwater Monitoring Event. Nine groundwater monitoring wells (MW-1 through MW-9) were gauged and seven wells (MW-2, MW-4 through MW-9) were sampled since MW-1 was dry and MW-3 reported 0.06 feet of liquid phase hydrocarbons (LPH). Depth to groundwater ranged from 16.20 (MW-2) to 18.12 (MW-3) feet bgs. Groundwater table was observed to be relatively flat across the Site, flowing towards the south- REMEDIAL ACTION PILOT TEST WORK PLAN SITE INFORMATION August 19, 2019 2.3 southwest, at a gradient of approximately 0.006 feet per foot. Current groundwater monitoring analytical results show an overall slight decrease of concentrations in wells MW-2, MW-4, and off-site (Stantec 2019a)

LUST:

Global Id: T0605978528
Contact Type: Regional Board Caseworker
Contact Name: CARL BERNHARDT
Organization Name: SANTA ANA RWQCB (REGION 8)
Address: 3737 MAIN STREET, SUITE 500
City: RIVERSIDE
Email: carl.bernhardt@waterboards.ca.gov
Phone Number: 9517824495

LUST:

Global Id: T0605978528
Action Type: ENFORCEMENT
Date: 03/29/2016
Action: PRP Search Report

Global Id: T0605978528
Action Type: ENFORCEMENT
Date: 03/07/2017
Action: Meeting

Global Id: T0605978528
Action Type: Other
Date: 10/09/2001
Action: Leak Began

Global Id: T0605978528
Action Type: Other
Date: 10/11/2001
Action: Leak Discovery

Global Id: T0605978528
Action Type: RESPONSE
Date: 04/15/2005
Action: Soil and Water Investigation Workplan

Map ID
Direction
Distance
Elevation

MAP FINDINGS

Site

Database(s)

EDR ID Number
EPA ID Number

SANTA ANA REGIONAL WATER QUALITY CONTROL BOARD SARANICK STAT (Continued)

U003433409

Global Id:	T0605978528
Action Type:	RESPONSE
Date:	04/15/2005
Action:	Soil and Water Investigation Workplan
Global Id:	T0605978528
Action Type:	RESPONSE
Date:	05/28/2002
Action:	Tank Removal Report / UST Sampling Report
Global Id:	T0605978528
Action Type:	RESPONSE
Date:	07/15/2005
Action:	Other Report / Document
Global Id:	T0605978528
Action Type:	ENFORCEMENT
Date:	07/10/2009
Action:	Staff Letter
Global Id:	T0605978528
Action Type:	RESPONSE
Date:	04/30/2013
Action:	Soil and Water Investigation Workplan - Addendum - Regulator Responded
Global Id:	T0605978528
Action Type:	ENFORCEMENT
Date:	01/12/2016
Action:	Technical Correspondence / Assistance / Other
Global Id:	T0605978528
Action Type:	ENFORCEMENT
Date:	10/05/2016
Action:	Email Correspondence
Global Id:	T0605978528
Action Type:	ENFORCEMENT
Date:	06/05/2015
Action:	Site Visit / Inspection / Sampling
Global Id:	T0605978528
Action Type:	ENFORCEMENT
Date:	01/18/2018
Action:	Email Correspondence
Global Id:	T0605978528
Action Type:	ENFORCEMENT
Date:	12/19/2019
Action:	Staff Letter
Global Id:	T0605978528
Action Type:	RESPONSE
Date:	11/16/2001
Action:	Other Report / Document
Global Id:	T0605978528
Action Type:	RESPONSE

Map ID
Direction
Distance
Elevation

MAP FINDINGS

Site

Database(s)

EDR ID Number
EPA ID Number

SANTA ANA REGIONAL WATER QUALITY CONTROL BOARD SARANICK STAT (Continued)

U003433409

Date:	08/12/2008
Action:	Other Report / Document
Global Id:	T0605978528
Action Type:	RESPONSE
Date:	12/09/2005
Action:	Soil and Water Investigation Report
Global Id:	T0605978528
Action Type:	RESPONSE
Date:	08/19/2005
Action:	Soil and Water Investigation Report
Global Id:	T0605978528
Action Type:	RESPONSE
Date:	08/19/2005
Action:	Soil and Water Investigation Report
Global Id:	T0605978528
Action Type:	RESPONSE
Date:	01/31/2006
Action:	Other Report / Document
Global Id:	T0605978528
Action Type:	RESPONSE
Date:	04/26/2006
Action:	Soil and Water Investigation Report
Global Id:	T0605978528
Action Type:	RESPONSE
Date:	08/18/2006
Action:	Soil and Water Investigation Report
Global Id:	T0605978528
Action Type:	RESPONSE
Date:	12/13/2006
Action:	Other Report / Document
Global Id:	T0605978528
Action Type:	RESPONSE
Date:	02/02/2007
Action:	Soil and Water Investigation Report
Global Id:	T0605978528
Action Type:	RESPONSE
Date:	02/26/2007
Action:	Soil and Water Investigation Report
Global Id:	T0605978528
Action Type:	RESPONSE
Date:	08/06/2007
Action:	Soil and Water Investigation Report
Global Id:	T0605978528
Action Type:	RESPONSE
Date:	01/31/2008
Action:	Soil and Water Investigation Report

Map ID
Direction
Distance
Elevation

MAP FINDINGS

Site

Database(s)

EDR ID Number
EPA ID Number

SANTA ANA REGIONAL WATER QUALITY CONTROL BOARD SARANICK STAT (Continued)

U003433409

Global Id: T0605978528
Action Type: RESPONSE
Date: 09/18/2003
Action: Soil and Water Investigation Workplan

Global Id: T0605978528
Action Type: RESPONSE
Date: 11/10/2003
Action: Other Report / Document

Global Id: T0605978528
Action Type: RESPONSE
Date: 04/02/2004
Action: Soil and Water Investigation Workplan

Global Id: T0605978528
Action Type: RESPONSE
Date: 07/26/2004
Action: Soil and Water Investigation Workplan

Global Id: T0605978528
Action Type: RESPONSE
Date: 01/24/2005
Action: Soil and Water Investigation Workplan

Global Id: T0605978528
Action Type: RESPONSE
Date: 03/21/2005
Action: Soil and Water Investigation Workplan

Global Id: T0605978528
Action Type: RESPONSE
Date: 11/03/2006
Action: Soil and Water Investigation Report

Global Id: T0605978528
Action Type: RESPONSE
Date: 05/02/2008
Action: Soil and Water Investigation Report

Global Id: T0605978528
Action Type: RESPONSE
Date: 07/28/2014
Action: Email Correspondence

Global Id: T0605978528
Action Type: RESPONSE
Date: 08/25/2014
Action: Email Correspondence

Global Id: T0605978528
Action Type: ENFORCEMENT
Date: 08/31/2009
Action: Letter - Notice

Global Id: T0605978528
Action Type: ENFORCEMENT

Map ID
Direction
Distance
Elevation

MAP FINDINGS

Site

Database(s)

EDR ID Number
EPA ID Number

SANTA ANA REGIONAL WATER QUALITY CONTROL BOARD SARANICK STAT (Continued)

U003433409

Date:	09/30/2009
Action:	Referral to Regional Board
Global Id:	T0605978528
Action Type:	ENFORCEMENT
Date:	05/01/2009
Action:	Letter - Notice
Global Id:	T0605978528
Action Type:	RESPONSE
Date:	09/07/2018
Action:	Soil and Water Investigation Workplan - Regulator Responded
Global Id:	T0605978528
Action Type:	ENFORCEMENT
Date:	01/22/2016
Action:	Notice of Responsibility
Global Id:	T0605978528
Action Type:	REMEDIATION
Date:	11/05/2007
Action:	Free Product Removal
Global Id:	T0605978528
Action Type:	REMEDIATION
Date:	05/25/2011
Action:	Free Product Removal
Global Id:	T0605978528
Action Type:	Other
Date:	10/10/2001
Action:	Leak Stopped
Global Id:	T0605978528
Action Type:	RESPONSE
Date:	04/12/2005
Action:	Other Workplan
Global Id:	T0605978528
Action Type:	RESPONSE
Date:	08/22/2006
Action:	Soil and Water Investigation Report
Global Id:	T0605978528
Action Type:	RESPONSE
Date:	07/31/2012
Action:	Monitoring Report - Quarterly
Global Id:	T0605978528
Action Type:	RESPONSE
Date:	09/30/2012
Action:	Soil and Water Investigation Report
Global Id:	T0605978528
Action Type:	RESPONSE
Date:	12/12/2012
Action:	Soil and Water Investigation Workplan - Addendum

Map ID
Direction
Distance
Elevation

MAP FINDINGS

Site

Database(s)

EDR ID Number
EPA ID Number

SANTA ANA REGIONAL WATER QUALITY CONTROL BOARD SARANICK STAT (Continued)

U003433409

Global Id:	T0605978528
Action Type:	ENFORCEMENT
Date:	01/21/2016
Action:	Site Visit / Inspection / Sampling
Global Id:	T0605978528
Action Type:	ENFORCEMENT
Date:	04/19/2018
Action:	Verbal Communication
Global Id:	T0605978528
Action Type:	ENFORCEMENT
Date:	01/04/2019
Action:	Staff Letter
Global Id:	T0605978528
Action Type:	ENFORCEMENT
Date:	03/13/2019
Action:	Verbal Communication
Global Id:	T0605978528
Action Type:	ENFORCEMENT
Date:	03/14/2016
Action:	Clean Up Fund - Case Closure Review Summary Report (RSR)
Global Id:	T0605978528
Action Type:	RESPONSE
Date:	02/22/2005
Action:	Soil and Water Investigation Workplan
Global Id:	T0605978528
Action Type:	ENFORCEMENT
Date:	11/08/2006
Action:	Staff Letter - #1
Global Id:	T0605978528
Action Type:	ENFORCEMENT
Date:	01/17/2007
Action:	Staff Letter
Global Id:	T0605978528
Action Type:	ENFORCEMENT
Date:	01/13/2006
Action:	Staff Letter
Global Id:	T0605978528
Action Type:	ENFORCEMENT
Date:	01/25/2006
Action:	Staff Letter
Global Id:	T0605978528
Action Type:	ENFORCEMENT
Date:	03/10/2005
Action:	Staff Letter
Global Id:	T0605978528
Action Type:	ENFORCEMENT

Map ID
Direction
Distance
Elevation

MAP FINDINGS

Site

Database(s)

EDR ID Number
EPA ID Number

SANTA ANA REGIONAL WATER QUALITY CONTROL BOARD SARANICK STAT (Continued)

U003433409

Date:	06/23/2008
Action:	Notice of Violation
Global Id:	T0605978528
Action Type:	ENFORCEMENT
Date:	04/25/2008
Action:	Staff Letter
Global Id:	T0605978528
Action Type:	ENFORCEMENT
Date:	03/01/2004
Action:	Warning Letter
Global Id:	T0605978528
Action Type:	ENFORCEMENT
Date:	06/22/2004
Action:	Warning Letter
Global Id:	T0605978528
Action Type:	ENFORCEMENT
Date:	12/20/2004
Action:	Warning Letter
Global Id:	T0605978528
Action Type:	ENFORCEMENT
Date:	08/15/2003
Action:	Warning Letter
Global Id:	T0605978528
Action Type:	ENFORCEMENT
Date:	10/08/2003
Action:	Warning Letter
Global Id:	T0605978528
Action Type:	ENFORCEMENT
Date:	02/18/2005
Action:	Warning Letter
Global Id:	T0605978528
Action Type:	ENFORCEMENT
Date:	04/24/2008
Action:	Warning Letter
Global Id:	T0605978528
Action Type:	ENFORCEMENT
Date:	11/08/2006
Action:	Staff Letter - #2
Global Id:	T0605978528
Action Type:	ENFORCEMENT
Date:	05/01/2006
Action:	Staff Letter
Global Id:	T0605978528
Action Type:	ENFORCEMENT
Date:	03/24/2006
Action:	Staff Letter

Map ID
Direction
Distance
Elevation

MAP FINDINGS

Site

Database(s)

EDR ID Number
EPA ID Number

SANTA ANA REGIONAL WATER QUALITY CONTROL BOARD SARANICK STAT (Continued)

U003433409

Global Id:	T0605978528
Action Type:	ENFORCEMENT
Date:	10/10/2006
Action:	Warning Letter
Global Id:	T0605978528
Action Type:	ENFORCEMENT
Date:	07/17/2006
Action:	Staff Letter
Global Id:	T0605978528
Action Type:	ENFORCEMENT
Date:	07/08/2005
Action:	Staff Letter
Global Id:	T0605978528
Action Type:	ENFORCEMENT
Date:	04/23/2007
Action:	Staff Letter
Global Id:	T0605978528
Action Type:	ENFORCEMENT
Date:	11/05/2010
Action:	Technical Correspondence / Assistance / Other
Global Id:	T0605978528
Action Type:	ENFORCEMENT
Date:	09/30/2009
Action:	Staff Letter
Global Id:	T0605978528
Action Type:	ENFORCEMENT
Date:	03/13/2013
Action:	Staff Letter
Global Id:	T0605978528
Action Type:	ENFORCEMENT
Date:	02/02/2012
Action:	Site Visit / Inspection / Sampling
Global Id:	T0605978528
Action Type:	ENFORCEMENT
Date:	11/02/2011
Action:	Technical Correspondence / Assistance / Other
Global Id:	T0605978528
Action Type:	ENFORCEMENT
Date:	01/25/2012
Action:	Technical Correspondence / Assistance / Other
Global Id:	T0605978528
Action Type:	ENFORCEMENT
Date:	07/24/2007
Action:	Staff Letter
Global Id:	T0605978528
Action Type:	ENFORCEMENT

Map ID
Direction
Distance
Elevation

MAP FINDINGS

Site

Database(s)

EDR ID Number
EPA ID Number

SANTA ANA REGIONAL WATER QUALITY CONTROL BOARD SARANICK STAT (Continued)

U003433409

Date:	07/25/2007
Action:	Staff Letter
Global Id:	T0605978528
Action Type:	ENFORCEMENT
Date:	01/06/2003
Action:	Warning Letter
Global Id:	T0605978528
Action Type:	ENFORCEMENT
Date:	05/27/2008
Action:	Letter - Notice
Global Id:	T0605978528
Action Type:	ENFORCEMENT
Date:	12/05/2001
Action:	Staff Letter
Global Id:	T0605978528
Action Type:	ENFORCEMENT
Date:	10/23/2001
Action:	Letter - Notice
Global Id:	T0605978528
Action Type:	ENFORCEMENT
Date:	05/27/2008
Action:	Staff Letter
Global Id:	T0605978528
Action Type:	Other
Date:	10/18/2001
Action:	Leak Reported
Global Id:	T0605978528
Action Type:	ENFORCEMENT
Date:	10/23/2001
Action:	Notice of Responsibility
Global Id:	T0605978528
Action Type:	ENFORCEMENT
Date:	04/21/2005
Action:	Staff Letter - #1
Global Id:	T0605978528
Action Type:	ENFORCEMENT
Date:	11/01/2007
Action:	Staff Letter
Global Id:	T0605978528
Action Type:	ENFORCEMENT
Date:	11/07/2005
Action:	Notice to Comply
Global Id:	T0605978528
Action Type:	ENFORCEMENT
Date:	04/21/2005
Action:	Staff Letter - #2

Map ID
Direction
Distance
Elevation

MAP FINDINGS

Site

Database(s)

EDR ID Number
EPA ID Number

SANTA ANA REGIONAL WATER QUALITY CONTROL BOARD SARANICK STAT (Continued)

U003433409

Global Id:	T0605978528
Action Type:	ENFORCEMENT
Date:	10/30/2007
Action:	Staff Letter
Global Id:	T0605978528
Action Type:	ENFORCEMENT
Date:	08/09/2006
Action:	Staff Letter
Global Id:	T0605978528
Action Type:	ENFORCEMENT
Date:	12/15/2008
Action:	Letter - Notice
Global Id:	T0605978528
Action Type:	ENFORCEMENT
Date:	04/30/2010
Action:	Preparation of Agenda Item
Global Id:	T0605978528
Action Type:	ENFORCEMENT
Date:	07/21/2005
Action:	Staff Letter
Global Id:	T0605978528
Action Type:	ENFORCEMENT
Date:	06/12/2002
Action:	Staff Letter
Global Id:	T0605978528
Action Type:	ENFORCEMENT
Date:	08/13/2014
Action:	Technical Correspondence / Assistance / Other

LUST:

Global Id:	T0605978528
Status:	Open - Case Begin Date
Status Date:	10/11/2001
Global Id:	T0605978528
Status:	Open - Site Assessment
Status Date:	10/22/2001
Global Id:	T0605978528
Status:	Open - Site Assessment
Status Date:	12/06/2001

LUST REG 8:

Name:	SARANICK STATION
Address:	10632 BEACH BLVD
City:	STANTON
Region:	8
County:	Orange
Regional Board:	Santa Ana Region

Map ID
Direction
Distance
Elevation

MAP FINDINGS

Site

Database(s)

EDR ID Number
EPA ID Number

SANTA ANA REGIONAL WATER QUALITY CONTROL BOARD SARANICK STAT (Continued)

U003433409

Facility Status:	Preliminary site assessment underway
Case Number:	Not reported
Local Case Num:	01UT024
Case Type:	Other ground water affected
Substance:	Gasoline
Qty Leaked:	0
Abate Method:	Not reported
Cross Street:	Not reported
Enf Type:	WAR
Funding:	Not reported
How Discovered:	Tank Closure
How Stopped:	Close Tank
Leak Cause:	Unknown
Leak Source:	Unknown
Global ID:	T0605978528
How Stopped Date:	9/9/9999
Enter Date:	Not reported
Date Confirmation of Leak Began:	Not reported
Date Preliminary Assessment Began:	12/6/2001
Discover Date:	10/11/2001
Enforcement Date:	Not reported
Close Date:	Not reported
Date Prelim Assessment Workplan Submitted:	10/22/2001
Date Pollution Characterization Began:	Not reported
Date Remediation Plan Submitted:	Not reported
Date Remedial Action Underway:	Not reported
Date Post Remedial Action Monitoring:	Not reported
Enter Date:	Not reported
GW Qualifies:	Not reported
Soil Qualifies:	Not reported
Operator:	Not reported
Facility Contact:	Not reported
Interim:	Not reported
Oversite Program:	LUST
Latitude:	Not reported
Longitude:	Not reported
MTBE Date:	Not reported
Max MTBE GW:	Not reported
MTBE Concentration:	0
Max MTBE Soil:	Not reported
MTBE Fuel:	1
MTBE Tested:	Site NOT Tested for MTBE.Includes Unknown and Not Analyzed.
MTBE Class:	*
Staff:	CAB
Staff Initials:	SK
Lead Agency:	Local Agency
Local Agency:	30000L
Hydr Basin #:	Not reported
Beneficial:	MUN
Priority:	Not reported
Cleanup Fund Id:	Not reported
Work Suspended:	Not reported
Summary:	Not reported

ORANGE CO. LUST:

Name: SARANICK STATION
Address: 10632 BEACH BLVD

Map ID
Direction
Distance
Elevation

MAP FINDINGS

Site

Database(s)

EDR ID Number
EPA ID Number

SANTA ANA REGIONAL WATER QUALITY CONTROL BOARD SARANICK STAT (Continued)

U003433409

City,State,Zip: STANTON, CA 90680
Region: ORANGE
Facility Id: 01UT024
Released Substance: Gasoline-Automotive (motor gasoline and\\ additives), leaded & unleaded
Date Closed: Not reported
Record ID: RO0003021

CORTESE:

Name: SARANICK STATION
Address: 10632 BEACH
City,State,Zip: STANTON, CA 90680
Region: CORTESE
Envirostor Id: Not reported
Global ID: T0605978528
Site/Facility Type: LUST CLEANUP SITE
Cleanup Status: OPEN - SITE ASSESSMENT
Status Date: Not reported
Site Code: Not reported
Latitude: Not reported
Longitude: Not reported
Owner: Not reported
Enf Type: Not reported
Swat R: Not reported
Flag: active
Order No: Not reported
Waste Discharge System No: Not reported
Effective Date: Not reported
Region 2: Not reported
WID Id: Not reported
Solid Waste Id No: Not reported
Waste Management Uit Name: Not reported
File Name: Active Open

HAZNET:

Name: SANTA ANA REGIONAL WATER QUALITY CONTROL BOARD SARANICK STATION
Address: 10632 BEACH BLVD
Address 2: Not reported
City,State,Zip: STANTON, CA 906802345
Contact: CARL BERNHARDT
Telephone: 9517824495
Mailing Name: Not reported
Mailing Address: 10632 BEACH BLVD

Year: 2013
Gepaid: CAC002720529
TSD EPA ID: CAT080013352
CA Waste Code: 134 - Aqueous solution with total organic residues less than 10 percent
Disposal Method: H039 - Other Recovery Of Reclamation For Reuse Including Acid Regeneration, Organics Recovery Ect
Tons: 0.21

Additional Info:

Year: 2013
Gen EPA ID: CAC002720529

Map ID
Direction
Distance
Elevation

MAP FINDINGS

Site

Database(s)

EDR ID Number
EPA ID Number

SANTA ANA REGIONAL WATER QUALITY CONTROL BOARD SARANICK STAT (Continued)

U003433409

Shipment Date: 20130215
Creation Date: 4/22/2013 22:15:13
Receipt Date: 20130215
Manifest ID: 005784145FLE
Trans EPA ID: CAR000183913
Trans Name: BELSHIRE
Trans 2 EPA ID: Not reported
Trans 2 Name: Not reported
TSDF EPA ID: CAT080013352
Trans Name: DEMENNO KERDOON
TSDF Alt EPA ID: Not reported
TSDF Alt Name: Not reported
Waste Code Description: 134 - Aqueous solution with <10% total organic residues
RCRA Code: Not reported
Meth Code: H039 - Other Recovery Of Reclamation For Reuse Including Acid
Regeneration, Organics Recovery Ect

Quantity Tons: 0.21
Waste Quantity: 50
Quantity Unit: G
Additional Code 1: Not reported
Additional Code 2: Not reported
Additional Code 3: Not reported
Additional Code 4: Not reported
Additional Code 5: Not reported

CERS:

Name: SARANICK STATION
Address: 10632 BEACH
City,State,Zip: STANTON, CA 90680
Site ID: 209011
CERS ID: T0605978528
CERS Description: Leaking Underground Storage Tank Cleanup Site

Affiliation:

Affiliation Type Desc: Regional Board Caseworker
Entity Name: CARL BERNHARDT - SANTA ANA RWQCB (REGION 8)
Entity Title: Not reported
Affiliation Address: 3737 MAIN STREET, SUITE 500
Affiliation City: RIVERSIDE
Affiliation State: CA
Affiliation Country: Not reported
Affiliation Zip: Not reported
Affiliation Phone: 9517824495

HWTS:

Name: SANTA ANA REGIONAL WATER QUALITY CONTROL BOARD SARANICK STATION
Address: 10632 BEACH BLVD
Address 2: Not reported
City,State,Zip: STANTON, CA 906802345
EPA ID: CAC002720529
Inactive Date: 05/16/2013
Create Date: 02/14/2013
Last Act Date: 05/17/2013
Mailing Name: Not reported
Mailing Address: 10632 BEACH BLVD
Mailing Address 2: Not reported

Map ID
Direction
Distance
Elevation

MAP FINDINGS

Site

Database(s)

EDR ID Number
EPA ID Number

SANTA ANA REGIONAL WATER QUALITY CONTROL BOARD SARANICK STAT (Continued)

U003433409

Mailing City,State,Zip: STANTON, CA 906802345
Owner Name: SANTA ANA REGIONAL WATER QUALITY BD
Owner Address: 3737 MAIN ST STE 500
Owner Address 2: Not reported
Owner City,State,Zip: RIVERSIDE, CA 92501
Contact Name: CARL BERNHARDT
Contact Address: 3737 MAIN ST STE 500
Contact Address 2: Not reported
City,State,Zip: RIVERSIDE, CA 92501

I137

**BEACH MINI MART
10632 BEACH BLVD
STANTON, CA 90680**

SWEEPS UST

**U003783875
N/A**

< 1/8
1 ft.

Site 27 of 28 in cluster I

**Relative:
Higher
Actual:
69 ft.**

SWEEPS UST:

Name: BEACH MINI MART
Address: 10632 BEACH BLVD
City: STANTON
Status: Active
Comp Number: 6682
Number: 9
Board Of Equalization: 44-016515
Referral Date: 09-30-92
Action Date: 09-15-92
Created Date: 02-29-88
Owner Tank Id: Not reported
SWRCB Tank Id: 30-000-006682-000001
Tank Status: A
Capacity: 6000
Active Date: Not reported
Tank Use: M.V. FUEL
STG: P
Content: REG UNLEADED
Number Of Tanks: 4

Name: BEACH MINI MART
Address: 10632 BEACH BLVD
City: STANTON
Status: Active
Comp Number: 6682
Number: 9
Board Of Equalization: 44-016515
Referral Date: 09-30-92
Action Date: 09-15-92
Created Date: 02-29-88
Owner Tank Id: Not reported
SWRCB Tank Id: 30-000-006682-000002
Tank Status: A
Capacity: 6000
Active Date: Not reported
Tank Use: M.V. FUEL
STG: P
Content: REG UNLEADED
Number Of Tanks: Not reported

Name: BEACH MINI MART

Map ID
Direction
Distance
Elevation

MAP FINDINGS

Site

Database(s)

EDR ID Number
EPA ID Number

BEACH MINI MART (Continued)

U003783875

Address: 10632 BEACH BLVD
City: STANTON
Status: Active
Comp Number: 6682
Number: 9
Board Of Equalization: 44-016515
Referral Date: 09-30-92
Action Date: 09-15-92
Created Date: 02-29-88
Owner Tank Id: Not reported
SWRCB Tank Id: 30-000-006682-000003
Tank Status: A
Capacity: 12000
Active Date: Not reported
Tank Use: M.V. FUEL
STG: P
Content: LEADED
Number Of Tanks: Not reported

Name: BEACH MINI MART
Address: 10632 BEACH BLVD
City: STANTON
Status: Active
Comp Number: 6682
Number: 9
Board Of Equalization: 44-016515
Referral Date: 09-30-92
Action Date: 09-15-92
Created Date: 02-29-88
Owner Tank Id: Not reported
SWRCB Tank Id: 30-000-006682-000004
Tank Status: A
Capacity: 6000
Active Date: Not reported
Tank Use: M.V. FUEL
STG: P
Content: REG UNLEADED
Number Of Tanks: Not reported

E138 A PLUS LABELS
10527 DALE
STANTON, CA 90680
Site 35 of 41 in cluster E

HAZNET S113109645
HWTS N/A

< 1/8
1 ft.

Relative:
Higher

Actual:
72 ft.

HAZNET:
Name: A PLUS LABELS
Address: 10527 DALE
Address 2: Not reported
City,State,Zip: STANTON, CA 906800000
Contact: KATHY PHAN - OWNER
Telephone: 7142299811
Mailing Name: Not reported
Mailing Address: 10561 DALE AVE

Year: 2003
Gepaid: CAL000216875
TSD EPA ID: WAH000016212

Map ID
Direction
Distance
Elevation

MAP FINDINGS

Site

Database(s)

EDR ID Number
EPA ID Number

A PLUS LABELS (Continued)

S113109645

CA Waste Code: 214 - Unspecified solvent mixture
Disposal Method: R01 - Recycler
Tons: 0.198

Year: 2002
Gepaid: CAL000216875
TSD EPA ID: WAH000016212
CA Waste Code: 214 - Unspecified solvent mixture
Disposal Method: R01 - Recycler
Tons: 0.99

Year: 2001
Gepaid: CAL000216875
TSD EPA ID: WAH000016212
CA Waste Code: 214 - Unspecified solvent mixture
Disposal Method: R01 - Recycler
Tons: 0.198

Year: 2001
Gepaid: CAL000216875
TSD EPA ID: WAH000007013
CA Waste Code: 214 - Unspecified solvent mixture
Disposal Method: R01 - Recycler
Tons: 0.396

Year: 2001
Gepaid: CAL000216875
TSD EPA ID: WAH000007013
CA Waste Code: -
Disposal Method: R01 - Recycler
Tons: 0.4586

Year: 2000
Gepaid: CAL000216875
TSD EPA ID: WAH000007013
CA Waste Code: -
Disposal Method: R01 - Recycler
Tons: 1.4178

Additional Info:

Year: 2002
Gen EPA ID: CAL000216875

Shipment Date: 20021112
Creation Date: 3/15/2003 18:31:28
Receipt Date: 20021115
Manifest ID: 21268985
Trans EPA ID: WAH000016212
Trans Name: Not reported
Trans 2 EPA ID: Not reported
Trans 2 Name: Not reported
TSD EPA ID: WAH000016212
Trans Name: Not reported
TSD EPA ID: Not reported
TSD EPA Name: Not reported
Waste Code Description: 214 - Unspecified solvent mixture

Map ID
Direction
Distance
Elevation

MAP FINDINGS

Site

Database(s)

EDR ID Number
EPA ID Number

A PLUS LABELS (Continued)

S113109645

RCRA Code:	D001
Meth Code:	R01 - Recycler
Quantity Tons:	0.198
Waste Quantity:	55
Quantity Unit:	G
Additional Code 1:	Not reported
Additional Code 2:	Not reported
Additional Code 3:	Not reported
Additional Code 4:	Not reported
Additional Code 5:	Not reported
Shipment Date:	20021014
Creation Date:	2/21/2003 10:41:38
Receipt Date:	20021018
Manifest ID:	21268949
Trans EPA ID:	WAH000016212
Trans Name:	Not reported
Trans 2 EPA ID:	Not reported
Trans 2 Name:	Not reported
TSDF EPA ID:	WAH000016212
Trans Name:	Not reported
TSDF Alt EPA ID:	Not reported
TSDF Alt Name:	Not reported
Waste Code Description:	214 - Unspecified solvent mixture
RCRA Code:	D001
Meth Code:	R01 - Recycler
Quantity Tons:	0.198
Waste Quantity:	55
Quantity Unit:	G
Additional Code 1:	Not reported
Additional Code 2:	Not reported
Additional Code 3:	Not reported
Additional Code 4:	Not reported
Additional Code 5:	Not reported
Shipment Date:	20020813
Creation Date:	1/31/2003 15:02:08
Receipt Date:	20020815
Manifest ID:	21268860
Trans EPA ID:	WAH000016212
Trans Name:	Not reported
Trans 2 EPA ID:	Not reported
Trans 2 Name:	Not reported
TSDF EPA ID:	WAH000016212
Trans Name:	Not reported
TSDF Alt EPA ID:	Not reported
TSDF Alt Name:	Not reported
Waste Code Description:	214 - Unspecified solvent mixture
RCRA Code:	Not reported
Meth Code:	R01 - Recycler
Quantity Tons:	0.198
Waste Quantity:	55
Quantity Unit:	G
Additional Code 1:	Not reported
Additional Code 2:	Not reported
Additional Code 3:	Not reported
Additional Code 4:	Not reported

Map ID
Direction
Distance
Elevation

MAP FINDINGS

Site

Database(s)

EDR ID Number
EPA ID Number

A PLUS LABELS (Continued)

S113109645

Additional Code 5:	Not reported
Shipment Date:	20020611
Creation Date:	1/14/2003 18:31:21
Receipt Date:	20020614
Manifest ID:	21268840
Trans EPA ID:	WAH000016212
Trans Name:	Not reported
Trans 2 EPA ID:	Not reported
Trans 2 Name:	Not reported
TSDf EPA ID:	WAH000016212
Trans Name:	Not reported
TSDf Alt EPA ID:	Not reported
TSDf Alt Name:	Not reported
Waste Code Description:	214 - Unspecified solvent mixture
RCRA Code:	D001
Meth Code:	R01 - Recycler
Quantity Tons:	0.198
Waste Quantity:	55
Quantity Unit:	G
Additional Code 1:	Not reported
Additional Code 2:	Not reported
Additional Code 3:	Not reported
Additional Code 4:	Not reported
Additional Code 5:	Not reported
Shipment Date:	20020312
Creation Date:	7/29/2002 18:32:31
Receipt Date:	20020314
Manifest ID:	20103554
Trans EPA ID:	WAH000016212
Trans Name:	Not reported
Trans 2 EPA ID:	Not reported
Trans 2 Name:	Not reported
TSDf EPA ID:	WAH000016212
Trans Name:	Not reported
TSDf Alt EPA ID:	Not reported
TSDf Alt Name:	Not reported
Waste Code Description:	214 - Unspecified solvent mixture
RCRA Code:	D001
Meth Code:	R01 - Recycler
Quantity Tons:	0.198
Waste Quantity:	55
Quantity Unit:	G
Additional Code 1:	Not reported
Additional Code 2:	Not reported
Additional Code 3:	Not reported
Additional Code 4:	Not reported
Additional Code 5:	Not reported
Additional Info:	
Year:	2003
Gen EPA ID:	CAL000216875
Shipment Date:	20030114
Creation Date:	5/21/2003 18:32:18
Receipt Date:	20030117

Map ID
Direction
Distance
Elevation

MAP FINDINGS

Site

Database(s)

EDR ID Number
EPA ID Number

A PLUS LABELS (Continued)

S113109645

Manifest ID: 21269005
Trans EPA ID: WAH000016212
Trans Name: Not reported
Trans 2 EPA ID: Not reported
Trans 2 Name: Not reported
TSDF EPA ID: WAH000016212
Trans Name: Not reported
TSDF Alt EPA ID: Not reported
TSDF Alt Name: Not reported
Waste Code Description: 214 - Unspecified solvent mixture
RCRA Code: D001
Meth Code: R01 - Recycler
Quantity Tons: 0.198
Waste Quantity: 55
Quantity Unit: G
Additional Code 1: Not reported
Additional Code 2: Not reported
Additional Code 3: Not reported
Additional Code 4: Not reported
Additional Code 5: Not reported

Additional Info:

Year: 2000
Gen EPA ID: CAL000216875

Shipment Date: 20001009
Creation Date: 12/13/2000 0:00:00
Receipt Date: 20001012
Manifest ID: 20103264
Trans EPA ID: WAH000007013
Trans Name: Not reported
Trans 2 EPA ID: Not reported
Trans 2 Name: Not reported
TSDF EPA ID: WAH000007013
Trans Name: Not reported
TSDF Alt EPA ID: Not reported
TSDF Alt Name: Not reported
Waste Code Description: - Not reported
RCRA Code: D001
Meth Code: R01 - Recycler
Quantity Tons: 1.4178
Waste Quantity: 340
Quantity Unit: G
Additional Code 1: Not reported
Additional Code 2: Not reported
Additional Code 3: Not reported
Additional Code 4: Not reported
Additional Code 5: Not reported

Additional Info:

Year: 2001
Gen EPA ID: CAL000216875

Shipment Date: 20011211
Creation Date: 2/20/2002 0:00:00
Receipt Date: 20011214

Map ID
Direction
Distance
Elevation

MAP FINDINGS

Site

Database(s)

EDR ID Number
EPA ID Number

A PLUS LABELS (Continued)

S113109645

Manifest ID:	20103507
Trans EPA ID:	WAH000016212
Trans Name:	Not reported
Trans 2 EPA ID:	Not reported
Trans 2 Name:	Not reported
TSDF EPA ID:	WAH000016212
Trans Name:	Not reported
TSDF Alt EPA ID:	Not reported
TSDF Alt Name:	Not reported
Waste Code Description:	214 - Unspecified solvent mixture
RCRA Code:	D001
Meth Code:	R01 - Recycler
Quantity Tons:	0.198
Waste Quantity:	55
Quantity Unit:	G
Additional Code 1:	Not reported
Additional Code 2:	Not reported
Additional Code 3:	Not reported
Additional Code 4:	Not reported
Additional Code 5:	Not reported
Shipment Date:	20011009
Creation Date:	1/16/2002 0:00:00
Receipt Date:	20011012
Manifest ID:	20103562
Trans EPA ID:	WAH000007013
Trans Name:	Not reported
Trans 2 EPA ID:	Not reported
Trans 2 Name:	Not reported
TSDF EPA ID:	WAH000007013
Trans Name:	Not reported
TSDF Alt EPA ID:	Not reported
TSDF Alt Name:	Not reported
Waste Code Description:	214 - Unspecified solvent mixture
RCRA Code:	D001
Meth Code:	R01 - Recycler
Quantity Tons:	0.198
Waste Quantity:	55
Quantity Unit:	G
Additional Code 1:	Not reported
Additional Code 2:	Not reported
Additional Code 3:	Not reported
Additional Code 4:	Not reported
Additional Code 5:	Not reported
Shipment Date:	20010710
Creation Date:	10/1/2001 0:00:00
Receipt Date:	20010712
Manifest ID:	20103462
Trans EPA ID:	WAH000007013
Trans Name:	Not reported
Trans 2 EPA ID:	Not reported
Trans 2 Name:	Not reported
TSDF EPA ID:	WAH000007013
Trans Name:	Not reported
TSDF Alt EPA ID:	Not reported
TSDF Alt Name:	Not reported

Map ID
Direction
Distance
Elevation

MAP FINDINGS

Site

Database(s)

EDR ID Number
EPA ID Number

A PLUS LABELS (Continued)

S113109645

Waste Code Description: 214 - Unspecified solvent mixture
RCRA Code: D001
Meth Code: R01 - Recycler
Quantity Tons: 0.198
Waste Quantity: 55
Quantity Unit: G
Additional Code 1: Not reported
Additional Code 2: Not reported
Additional Code 3: Not reported
Additional Code 4: Not reported
Additional Code 5: Not reported

Shipment Date: 20010515
Creation Date: 7/20/2001 0:00:00
Receipt Date: 20010517
Manifest ID: 20103421
Trans EPA ID: WAH000007013
Trans Name: Not reported
Trans 2 EPA ID: Not reported
Trans 2 Name: Not reported
TSDF EPA ID: WAH000007013
Trans Name: Not reported
TSDF Alt EPA ID: Not reported
TSDF Alt Name: Not reported
Waste Code Description: - Not reported
RCRA Code: D001
Meth Code: R01 - Recycler
Quantity Tons: 0.2293
Waste Quantity: 55
Quantity Unit: G
Additional Code 1: Not reported
Additional Code 2: Not reported
Additional Code 3: Not reported
Additional Code 4: Not reported
Additional Code 5: Not reported

Shipment Date: 20010108
Creation Date: 3/22/2001 0:00:00
Receipt Date: 20010110
Manifest ID: 20103325
Trans EPA ID: WAH000007013
Trans Name: Not reported
Trans 2 EPA ID: Not reported
Trans 2 Name: Not reported
TSDF EPA ID: WAH000007013
Trans Name: Not reported
TSDF Alt EPA ID: Not reported
TSDF Alt Name: Not reported
Waste Code Description: - Not reported
RCRA Code: D001
Meth Code: R01 - Recycler
Quantity Tons: 0.2293
Waste Quantity: 55
Quantity Unit: G
Additional Code 1: Not reported
Additional Code 2: Not reported
Additional Code 3: Not reported

Map ID
Direction
Distance
Elevation

MAP FINDINGS

Site

Database(s)

EDR ID Number
EPA ID Number

A PLUS LABELS (Continued)

S113109645

Additional Code 4: Not reported
Additional Code 5: Not reported

HWTS:
Name: A PLUS LABELS
Address: 10527 DALE
Address 2: Not reported
City,State,Zip: STANTON, CA 906800000
EPA ID: CAL000216875
Inactive Date: 06/30/2001
Create Date: 10/02/2000
Last Act Date: 09/23/2004
Mailing Name: Not reported
Mailing Address: 10561 DALE AVE
Mailing Address 2: Not reported
Mailing City,State,Zip: STANTON, CA 906800000
Owner Name: KATHY PHAN
Owner Address: 10527 DALE
Owner Address 2: Not reported
Owner City,State,Zip: STANTON, CA 906800000
Contact Name: KATHY PHAN - OWNER
Contact Address: 10527 DALE
Contact Address 2: Not reported
City,State,Zip: STANTON, CA 906800000

I139
< 1/8
1 ft.

FORMER SARANICK STATION
10632 BEACH BLVD
STANTON, CA 90680

Site 28 of 28 in cluster I

ECHO **1025912967**
N/A

Relative: ECHO:
Higher Envid: 1025912967
Registry ID: 110070593450
Actual: DFR URL: <http://echo.epa.gov/detailed-facility-report?fid=110070593450>
69 ft. Name: FORMER SARANICK STATION
Address: 10632 BEACH BLVD
City,State,Zip: STANTON, CA 90680

E140
< 1/8
1 ft.

DIGITAL LABEL SOLUTIONS INC
10561 DALE AVE
STANTON, CA 90680

Site 36 of 41 in cluster E

HAZNET **S113150367**
HWTS **N/A**

Relative: HAZNET:
Higher Name: DIGITAL LABEL SOLUTIONS INC
Address: 10561 DALE AVE
Address 2: Not reported
City,State,Zip: STANTON, CA 906802641
Contact: JOE MARKS
Telephone: 7142297700
Mailing Name: Not reported
Mailing Address: 10561 DALE AVE
Year: 2008

Map ID
Direction
Distance
Elevation

MAP FINDINGS

Site

Database(s)

EDR ID Number
EPA ID Number

DIGITAL LABEL SOLUTIONS INC (Continued)

S113150367

Gepaid: CAL000326265
TSD EPA ID: TXD077603371
CA Waste Code: 741 - Liquids with halogenated organic compounds >= 1,000 Mg/L
Disposal Method: H061 - Fuel Blending Prior To Energy Recovery At Another Site
Tons: 0.31

Year: 2008
Gepaid: CAL000326265
TSD EPA ID: TXD077603371
CA Waste Code: 214 - Unspecified solvent mixture
Disposal Method: H061 - Fuel Blending Prior To Energy Recovery At Another Site
Tons: 0.165

Year: 2007
Gepaid: CAL000326265
TSD EPA ID: TXD077603371
CA Waste Code: 214 - Unspecified solvent mixture
Disposal Method: H061 - Fuel Blending Prior To Energy Recovery At Another Site
Tons: 0.2

Year: 2007
Gepaid: CAL000326265
TSD EPA ID: TXD077603371
CA Waste Code: 741 - Liquids with halogenated organic compounds >= 1,000 Mg/L
Disposal Method: H061 - Fuel Blending Prior To Energy Recovery At Another Site
Tons: 0.1

Additional Info:

Year: 2008
Gen EPA ID: CAL000326265

Shipment Date: 20080919
Creation Date: 2/2/2009 18:30:08
Receipt Date: 20080925
Manifest ID: 001508054SKS
Trans EPA ID: TXR000050930
Trans Name: SAFETY-KLEEN SYSTEMS INC
Trans 2 EPA ID: OKD981588791
Trans 2 Name: TRIAD TRANSPORT INC
TSD EPA ID: TXD077603371
Trans Name: SAFETY-KLEEN SYSTEMS INC
TSD EPA ID: Not reported
TSD EPA Name: Not reported
Waste Code Description: 741 - Liquids with halogenated organic compounds > 1000 mg/l
RCRA Code: D039
Meth Code: H061 - Fuel Blending Prior To Energy Recovery At Another Site
Quantity Tons: 0.1
Waste Quantity: 200
Quantity Unit: P
Additional Code 1: D018
Additional Code 2: D001
Additional Code 3: Not reported
Additional Code 4: Not reported
Additional Code 5: Not reported

Shipment Date: 20080717

Map ID
Direction
Distance
Elevation

MAP FINDINGS

Site

Database(s)

EDR ID Number
EPA ID Number

DIGITAL LABEL SOLUTIONS INC (Continued)

S113150367

Creation Date: 11/18/2008 18:30:08
Receipt Date: 20080725
Manifest ID: 001247577SKS
Trans EPA ID: TXR000050930
Trans Name: SAFETY-KLEEN SYSTEMS INC
Trans 2 EPA ID: OKD981588791
Trans 2 Name: TRIAD TRANS
TSDF EPA ID: TXD077603371
Trans Name: SAFETY-KLEEN SYSTEMS INC
TSDF Alt EPA ID: Not reported
TSDF Alt Name: Not reported
Waste Code Description: 741 - Liquids with halogenated organic compounds > 1000 mg/l
RCRA Code: D039
Meth Code: H061 - Fuel Blending Prior To Energy Recovery At Another Site
Quantity Tons: 0.11
Waste Quantity: 220
Quantity Unit: P
Additional Code 1: D018
Additional Code 2: D001
Additional Code 3: Not reported
Additional Code 4: Not reported
Additional Code 5: Not reported

Shipment Date: 20080530
Creation Date: 11/3/2008 18:30:40
Receipt Date: 20080606
Manifest ID: 001218356SKS
Trans EPA ID: TXR000050930
Trans Name: SAFETY-KLEEN SYSTEMS INC
Trans 2 EPA ID: Not reported
Trans 2 Name: Not reported
TSDF EPA ID: TXD077603371
Trans Name: SAFETY-KLEEN SYSTEMS INC
TSDF Alt EPA ID: Not reported
TSDF Alt Name: Not reported
Waste Code Description: 741 - Liquids with halogenated organic compounds > 1000 mg/l
RCRA Code: D039
Meth Code: H061 - Fuel Blending Prior To Energy Recovery At Another Site
Quantity Tons: 0.1
Waste Quantity: 200
Quantity Unit: P
Additional Code 1: D018
Additional Code 2: D001
Additional Code 3: Not reported
Additional Code 4: Not reported
Additional Code 5: Not reported

Shipment Date: 20080226
Creation Date: 8/6/2008 18:30:08
Receipt Date: 20080306
Manifest ID: 001050896SKS
Trans EPA ID: TXR000050930
Trans Name: SAFETY-KLEEN SYSTEMS INC
Trans 2 EPA ID: OKD981588791
Trans 2 Name: TRIAD TRANSPORT INC
TSDF EPA ID: TXD077603371
Trans Name: SAFETY-KLEEN SYSTEMS INC

Map ID
Direction
Distance
Elevation

MAP FINDINGS

Site

Database(s)

EDR ID Number
EPA ID Number

DIGITAL LABEL SOLUTIONS INC (Continued)

S113150367

TSDf Alt EPA ID: Not reported
TSDf Alt Name: Not reported
Waste Code Description: 214 - Unspecified solvent mixture
RCRA Code: D001
Meth Code: H061 - Fuel Blending Prior To Energy Recovery At Another Site
Quantity Tons: 0.165
Waste Quantity: 330
Quantity Unit: P
Additional Code 1: Not reported
Additional Code 2: Not reported
Additional Code 3: Not reported
Additional Code 4: Not reported
Additional Code 5: Not reported

Additional Info:

Year: 2007
Gen EPA ID: CAL000326265

Shipment Date: 20071210
Creation Date: 5/15/2008 18:30:08
Receipt Date: 20071226
Manifest ID: 000653330SKS
Trans EPA ID: TXR000050930
Trans Name: SAFETY-KLEEN SYSTEMS INC
Trans 2 EPA ID: OKD981588791
Trans 2 Name: TRIAD TRANSPORT INC
TSDf EPA ID: TXD077603371
Trans Name: SAFETY-KLEEN SYSTEMS INC
TSDf Alt EPA ID: Not reported
TSDf Alt Name: Not reported
Waste Code Description: 741 - Liquids with halogenated organic compounds > 1000 mg/l
RCRA Code: D039
Meth Code: H061 - Fuel Blending Prior To Energy Recovery At Another Site
Quantity Tons: 0.1
Waste Quantity: 200
Quantity Unit: P
Additional Code 1: D018
Additional Code 2: D001
Additional Code 3: Not reported
Additional Code 4: Not reported
Additional Code 5: Not reported

Shipment Date: 20071114
Creation Date: 5/5/2008 18:30:17
Receipt Date: 20071126
Manifest ID: 000659841SKS
Trans EPA ID: TXR000050930
Trans Name: SAFETY-KLEEN SYSTEMS INC
Trans 2 EPA ID: OKD981588791
Trans 2 Name: TRIAD
TSDf EPA ID: TXD077603371
Trans Name: SAFETY-KLEEN SYSTEMS INC
TSDf Alt EPA ID: Not reported
TSDf Alt Name: Not reported
Waste Code Description: 214 - Unspecified solvent mixture
RCRA Code: D001
Meth Code: H061 - Fuel Blending Prior To Energy Recovery At Another Site

Map ID
Direction
Distance
Elevation

MAP FINDINGS

Site

Database(s)

EDR ID Number
EPA ID Number

DIGITAL LABEL SOLUTIONS INC (Continued)

S113150367

Quantity Tons: 0.2
Waste Quantity: 400
Quantity Unit: P
Additional Code 1: Not reported
Additional Code 2: Not reported
Additional Code 3: Not reported
Additional Code 4: Not reported
Additional Code 5: Not reported

HWTS:

Name: DIGITAL LABEL SOLUTIONS INC
Address: 10561 DALE AVE
Address 2: Not reported
City,State,Zip: STANTON, CA 906802641
EPA ID: CAL000326265
Inactive Date: 06/30/2009
Create Date: 10/30/2007
Last Act Date: 04/13/2010
Mailing Name: Not reported
Mailing Address: 10561 DALE AVE
Mailing Address 2: Not reported
Mailing City,State,Zip: STANTON, CA 906802641
Owner Name: DIGITAL LABEL SOLUTIONS INC
Owner Address: 10561 DALE AVE
Owner Address 2: Not reported
Owner City,State,Zip: STANTON, CA 906802641
Contact Name: JOE MARKS
Contact Address: 10561 DALE AVE
Contact Address 2: Not reported
City,State,Zip: STANTON, CA 906802641

NAICS:

EPA ID: CAL000326265
Create Date: 2007-10-30 13:44:44.430
NAICS Code: 99999
NAICS Description: Not Otherwise Specified
Issued EPA ID Date: 2007-10-30 13:44:44.40000
Inactive Date: 2009-06-30 00:00:00
Facility Name: DIGITAL LABEL SOLUTIONS INC
Facility Address: 10561 DALE AVE
Facility Address 2: Not reported
Facility City: STANTON
Facility County: Not reported
Facility State: CA
Facility Zip: 906802641

M141 ALL METALS PROCESSING OF ORANGE COUNTY LLC
8401 STANDUSTRIAL ST
STANTON, CA 90680

Site 1 of 40 in cluster M

Relative:
Higher

Actual:
71 ft.

CERS HAZ WASTE:
Name:

ALL METALS PROCESSING OF ORANGE COUNTY, LLC

CERS HAZ WASTE **1000124073**
HIST UST **90680LLMTL8401S**
TRIS
EMI
HAZNET
WDS
CERS
HWTS

Map ID
Direction
Distance
Elevation

MAP FINDINGS

Site

Database(s)

EDR ID Number
EPA ID Number

ALL METALS PROCESSING OF ORANGE COUNTY LLC (Continued)

1000124073

Address: 8401 STANDUSTRIAL ST
City,State,Zip: STANTON, CA 90680
Site ID: 90922
CERS ID: 10151943
CERS Description: Hazardous Chemical Management

Name: ALL METALS PROCESSING OF ORANGE COUNTY, LLC
Address: 8401 STANDUSTRIAL ST
City,State,Zip: STANTON, CA 90680
Site ID: 90922
CERS ID: 10151943
CERS Description: Hazardous Waste Generator

Name: ALL METALS PROCESSING OF ORANGE COUNTY, LLC
Address: 8401 STANDUSTRIAL ST
City,State,Zip: STANTON, CA 90680
Site ID: 90922
CERS ID: 10151943
CERS Description: Hazardous Waste Onsite Treatment

Name: ALL METALS PROCESSING OF ORANGE COUNTY, LLC
Address: 8401 STANDUSTRIAL ST
City,State,Zip: STANTON, CA 90680
Site ID: 90922
CERS ID: 10151943
CERS Description: RCRA LQ HW Generator

HIST UST:

Name: ALL METALS PROCESSING COMPANY
Address: 8401 STANDUSTRIAL
City,State,Zip: STANTON, CA 90680
File Number: 0002E4AA
URL: <http://geotracker.waterboards.ca.gov/ustpdfs/pdf/0002E4AA.pdf>
Region: STATE
Facility ID: 00000035343
Facility Type: Other
Other Type: METAL FINISHER
Contact Name: WAYNE NYBACK
Telephone: 7148288238
Owner Name: ALL METALS PROCESSING COMPANY
Owner Address: 8401 STANDUSTRIAL
Owner City,St,Zip: STANTON, CA 90680
Total Tanks: 0001

Tank Num: 001
Container Num: 1
Year Installed: 1981
Tank Capacity: 00015000
Tank Used for: PRODUCT
Type of Fuel: Not reported
Container Construction Thickness: Not reported
Leak Detection: Visual

[Click here for Geo Tracker PDF:](#)

Facility, Chemical, Releases and Other Waste Management Summary Information:

Map ID
Direction
Distance
Elevation

MAP FINDINGS

Site

Database(s)

EDR ID Number
EPA ID Number

ALL METALS PROCESSING OF ORANGE COUNTY LLC (Continued)

1000124073

TRI ID:	90680LLMTL8401S
Form Type:	Form R
Reporting year:	2018
Trade secret indicator:	NO
Sanitized indicator:	NO
Title of certifying official:	SR. MANAGER, EH&S REY SANTOS
Certifying officials signature indicator:	ELECTRONIC
Date signed:	2019-06-05
Name:	ALL METALS PROCESSING OF ORANGE COUNTY LLC
Address:	8401 STANDUSTRIAL ST
City,State,Zip:	STANTON, CA 90680
BIA code:	Not reported
Tribe name:	Not reported
Mailing name:	ALL METALS PROCESSING OF ORANGE COUNTY LLC
Mailing street:	8401 STANDUSTRIAL ST
Mailing province:	Not reported
Mailing City,State,Zip:	STANTON, CA 90680
Entire facility ind:	YES
Partial facility ind:	NO
Federal facility ind:	NO
Goco facility ind:	NO
Assigned fed facility flag:	NO
Public contact name:	REY SANTOS
Public contact phone and Ext:	7145469842 3501
Public contact email:	REYS@EMBEE.COM
Primary sic code:	Not reported
Sic code 2:	Not reported
Sic code 3:	Not reported
Sic code 4:	Not reported
Sic code 5:	Not reported
Sic code 6:	Not reported
Naics origin:	Not reported
Primary naics code:	332813
Naics code 2:	Not reported
Naics code 3:	Not reported
Naics code 4:	Not reported
Naics code 5:	Not reported
Naics code 6:	Not reported
Latitude:	33.80777
Longitude:	-117.98571
D and B number A:	009659541
D and B number B:	Not reported
RCRA number A:	CAD009675067
RCRA number B:	Not reported
RCRA number C:	Not reported
RCRA number D:	Not reported
RCRA number E:	Not reported
RCRA number F:	Not reported
RCRA number G:	Not reported
RCRA number H:	Not reported
NPDES number A:	CAZ208424
NPDES number B:	Not reported
NPDES number C:	Not reported
NPDES number D:	Not reported
NPDES number E:	Not reported
NPDES number F:	Not reported
NPDES number G:	Not reported

Map ID
Direction
Distance
Elevation

MAP FINDINGS

Site

Database(s)

EDR ID Number
EPA ID Number

ALL METALS PROCESSING OF ORANGE COUNTY LLC (Continued)

1000124073

Parent company name: NOBLE AEROSPACE LLC
Parent company D and B number: Not reported
Standardized parent company name: NOBLE AEROSPACE LLC
Document control number: 1318216810388
TRI ID: 90680LLMTL8401S
Cas number: N511
Chemical name: NITRATE COMPOUNDS
Classification: TRI
Unit of measure: Pounds
Metal ind: NO
Revision code 1: Not reported
Revision code 2: Not reported
Maximum amount on site: 04
Fugitive air emissions - total release pounds: 0
Fugitive air emissions - total release range code: Not reported
Total fugitive air emissions: 0
Fugitive air emissions - basis of estimate: Other
Stack air emissions - release pounds: 0
Stack air emissions - release range code: Not reported
Total stack air emissions: 0
Stack air emissions - basis of estimate: Other
Total air emissions: 0
Discharges to stream a - stream name: NA
Total discharges to stream a: 0
Discharges to stream a - basis of estimate: Not reported
Discharges to stream a - % from stormwater: Not reported
Discharges to stream b - stream name: Not reported
Total discharges to stream b: Not reported
Discharges to stream b - basis of estimate: Not reported
Discharges to stream b - % from stormwater: Not reported
Discharges to stream c - stream name: Not reported
Total discharges to stream c: Not reported
Discharges to stream c - basis of estimate: Not reported
Discharges to stream c - % from stormwater: Not reported
Discharges to stream d - stream name: Not reported
Total discharges to stream d: Not reported
Discharges to stream d - basis of estimate: Not reported
Discharges to stream d - % from stormwater: Not reported
Discharges to stream e - stream name: Not reported
Total discharges to stream e: Not reported
Discharges to stream e - basis of estimate: Not reported
Discharges to stream e - % from stormwater: Not reported
Discharges to stream f - stream name: Not reported
Total discharges to stream f: Not reported
Discharges to stream f - basis of estimate: Not reported
Discharges to stream f - % from stormwater: Not reported
Discharges to stream g - stream name: Not reported
Total discharges to stream g: Not reported
Discharges to stream g - basis of estimate: Not reported
Discharges to stream g - % from stormwater: Not reported
Total number of receiving streams: 0
Total surface water discharge: 0
Total on-site underground inj - pounds: Not reported
On-site underground inj - basis of estimate: Not reported
Total on-site ugrnd inj to cl i wells - pounds: 0
On-site underground inj to c1 i wells - basis of estimate: Not reported
Total on-site ugrnd inj to cl ii-v wells - pounds: 0

Map ID
Direction
Distance
Elevation

MAP FINDINGS

Site

Database(s)

EDR ID Number
EPA ID Number

ALL METALS PROCESSING OF ORANGE COUNTY LLC (Continued)

1000124073

On-site ungrnd inj to cl ii-v wells - basis of estimate:	Not reported
Total on-site underground injection:	0
Total on-site landfills:	Not reported
On-site landfills - basis of estimate:	Not reported
Total on-site RCRA subtitle c landfills:	0
On-site RCRA subtitle c landfills - basis of estimate:	Not reported
Total other on-site landfills:	0
Other landfills - basis of estimate:	Not reported
Total on-site land treatment:	0
Land trtmt/appl farming - basis of estimate:	Not reported
Total surface impoundments:	Not reported
Surface impoundment - basis of estimate:	Not reported
Total RCRA c surface impoundments:	0
RCRA c Surface impoundment - basis of estimate:	Not reported
Total other surface impoundments:	0
Other surface impoundment - basis of estimate:	Not reported
Total other disposal:	0
Other disposal - basis of estimate:	Not reported
Total on-site land releases:	0
Total on-site releases:	0
Off-site - POTW releases:	0
Off-site - storage only:	0
Off-site - solid/stab - metals:	0
Off-site - wastewater treatment release - metals:	0
Off-site - solid/stab - release - metals:	0
Off-site - wastewater treatment - metals:	0
Off-site - underground injection:	0
Off-site - underground injection - class 1 wells:	0
Off-site - underground injection - class ii-v wells:	0
Off-site - landfills/disposal surface impoundments:	0
Off-site - surface impoundment:	0
Off-site - RCRA subtitle c surface impoundments:	0
Off-site - other surface impoundments:	0
Off-site - other landfills:	0
Off-site - RCRA subtitle c landfills:	0
Off-site - disposal - land treatment:	0
Off-site - disposal - other land disposal:	0
Off-site - disposal - other off-site management:	0
Off-site - disposal - transfer to waste broker:	0
Off-site - disposal - unknown:	0
Total transferred off site for disposal:	0
Off-site - recycling - solvents/organics recovery:	0
Off-site - recycling -metals recovery:	0
Off-site - recycling - other reuse or recovery:	0
Off-site - recycling - acid regeneration:	0
Off-site - recycling - transfer to waste broker:	0
Total transferred off site for recycling:	0
Off-site - energy recovery:	0
Off-site - transfer to waste broker for energy recovery:	0
Total transferred off site for energy recovery:	0
Off-site - POTW treatment:	0
Off-site - solid/stab treatment - non metals:	0
Off-site -incineration/thermal treatment:	0
Off-site - incineration/insignificant heat value:	0
Off-site - wastewater treatment - non-metals:	0
Off-site - other waste treatment:	0
Off-site - transfer to waste broker - waste treatment:	0

Map ID
Direction
Distance
Elevation

MAP FINDINGS

Site

Database(s)

EDR ID Number
EPA ID Number

ALL METALS PROCESSING OF ORANGE COUNTY LLC (Continued)

1000124073

Total transferred off site for treatment: 0
Off-site - transfer to waste broker: 0
Total transferred off site for further waste management: 0
Total POTW transfer: 0
Energy recovery on site current year: 0
Recycled on site current year: 0
Treated on site current year: 50726
Total on-site waste management: 50726
On-site energy recovery method 1: Not Applicable
On-site energy recovery method 2: Not reported
On-site energy recovery method 3: Not Applicable
On-site energy recovery method 4: Not reported
On-site recycling processes method 1: Not Applicable
On-site recycling processes method 2: Not reported
On-site recycling processes method 3: Not reported
On-site recycling processes method 4: Not reported
On-site recycling processes method 5: Not reported
On-site recycling processes method 6: Not reported
On-site recycling processes method 7: Not reported
FRS Facility ID: 110000475815
Elemental Metal Included: NO
Waste Rock Pile managed Indicator: 0
Waste Rock Quantity: Not reported
Off Site - POTW Releases 81C: 0
Off Site - POTW Releases 81D: 0

Chemical Activities and Uses:

Cas number: N511
Document control number: 1318216810388
Chemical name: NITRATE COMPOUNDS
Classification: TRI
Unit of measure: Pounds
Produce the chemical: Yes
Import the chemical: No
On-site use of the chemical: No
Sale or distribution of the chemical: No
As a byproduct: Yes
As a manufactured impurity: No
Used as a reactant: No
P101 feedstocks: No
P102 raw materials: No
P103 intermediates: No
P104 initiators: No
P199 other: No
Added as a formulation component: No
P201 additives: No
P202 dyes: No
P203 reaction diluents: No
P204 initiators: No
P205 solvents: No
P206 inhibitors: No
P207 emulsifiers: No
P208 surfactants: No
P209 lubricants: No
P210 flame retardants: No
P211 rheological modifiers: No
P299 other: No
Used as an article component: No

Map ID
Direction
Distance
Elevation

MAP FINDINGS

Site

Database(s)

EDR ID Number
EPA ID Number

ALL METALS PROCESSING OF ORANGE COUNTY LLC (Continued)

1000124073

Repackaging: No
As a process impurity: No
Processed / recycling: No
Used as a chemical processing aid: No
Z101 process solvents: No
Z102 catalysts: No
Z103 inhibitors: No
Z104 initiators: No
Z105 reaction terminators: No
Z106 solution buffers: No
Z199 other: No
Used as a manufacturing aid: No
Z201 process lubricants: No
Z202 metalworking fluids: No
Z203 coolants: No
Z204 refrigerants: No
Z205 hydraulic fluids: No
Z299 other: No
Ancillary or other use: No
Z301 cleaner: No
Z302 degreaser: No
Z303 lubricant: No
Z304 fuel: No
Z305 flame retardant: No
Z306 waste treatment: No
Z307 water treatment: No
Z308 construction materials: No
Z399 other: No

Submitted Facility Name: ALL METALS PROCESSING OF ORANGE COUNTY LLC
Submitted Street: 8401 STANDUSTRIAL ST
Submitted City: STANTON
Submitted County: ORANGE
Submitted State: CA
Submitted Zip Code: 90680
Submitted BIA Code: Not reported
Submitted Tribe Name: Not reported
Submitted Parent Company Name: NOBLE AEROSPACE LLC
Submitted Parent Company DB Number: Not reported
Submitted Standardized Parent Company Name: NOBLE AEROSPACE LLC
Submitted Primary NAICS Code: 332813
Submitted Industry Code: 332
Submitted Industry Name: Fabricated Metals
Industry Code: 332
Industry Name: Fabricated Metals
Last year the facility reported: 2019
First year the facility reported: 1987
Number of forms submitted: 3
Total number of forms submitted: 79 20200808

Detailed Source Reduction Activities and Methods:

Cas number: N511
Document control number: 1318216810388
Chemical name: NITRATE COMPOUNDS
Classification: TRI
Unit of measure: Pounds
On-site limited releases - prior year: 0

Map ID
Direction
Distance
Elevation

MAP FINDINGS

Site

Database(s)

EDR ID Number
EPA ID Number

ALL METALS PROCESSING OF ORANGE COUNTY LLC (Continued)

1000124073

On-site limited releases - current year:	0
On-site limited releases - following year:	0
On-site limited releases - 2nd-following year:	0
Other on-site releases - prior year:	0
Other on-site releases - current year:	0
Other on-site releases - following year:	0
Other on-site releases - 2nd-following year:	0
Off-site limited releases - prior year:	0
Off-site limited releases - current year:	0
Off-site limited releases - following year:	0
Off-site limited releases - 2nd-following year:	0
Other off-site releases - previous year:	0
Other off-site releases - current year:	0
Other off-site releases - following year:	0
Other off-site releases - 2nd-following year:	0
Energy recovery on site prior year:	0
Energy recovery on site current year:	0
Energy recovery on site following year:	0
Energy recovery on site 2nd-following year:	0
Energy recovery off site prior year:	0
Energy recovery off site current year:	0
Energy recovery off site following year:	0
Energy recovery off site 2nd-following year:	0
Quantity recycled on site prior year:	0
Quantity recycled on site current year:	0
Quantity recycled on site following year:	0
Quantity recycled on site 2nd-following year:	0
Quantity recycled off site prior year:	0
Quantity recycled off site current year:	0
Quantity recycled off site following year:	0
Quantity recycled off site 2nd-following year:	0
Quantity treated on site prior year:	39330
Quantity treated on site current year:	50726
Quantity treated on site following year:	50726
Quantity treated on site 2nd-following year:	50726
Quantity treated off site prior year:	0
Quantity treated off site current year:	0
Quantity treated off site following year:	0
Quantity treated off site 2nd-following year:	0
Catastrophic releases or other one-time events:	Not reported
Prod ratio/activity index:	1.29
Prod ratio or activity:	PRODUCTION
1st SR reduction activity:	NA-NA
1st SR activity ID meth code and desc 1:	Not reported
1st SR activity ID meth code and desc 2:	Not reported
1st SR activity ID meth code and desc 3:	Not reported
EST Ann REDN 1st source REDN act code and desc:	Not reported
2nd SR activity code and desc:	Not reported
2nd SR activity ID meth code and desc 1:	Not reported
2nd SR activity ID meth code and desc 2:	Not reported
2nd SR activity ID meth code and desc 3:	Not reported
EST Ann REDN 2nd source REDN act code and desc:	Not reported
3rd SR activity code and desc:	Not reported
3rd SR activity ID meth code and desc 1:	Not reported
3rd SR activity ID meth code and desc 2:	Not reported
3rd SR activity ID meth code and desc 3:	Not reported
EST Ann REDN 3rd source REDN act code and desc:	Not reported

Map ID
Direction
Distance
Elevation

MAP FINDINGS

Site

Database(s)

EDR ID Number
EPA ID Number

ALL METALS PROCESSING OF ORANGE COUNTY LLC (Continued)

1000124073

4th SR activity code and desc: Not reported
4th SR activity ID meth code and desc 1: Not reported
4th SR activity ID meth code and desc 2: Not reported
4th SR activity ID meth code and desc 3: Not reported
EST Ann REDN 4th source REDN act code and desc: Not reported

Detailed On-site Waste Treatment Methods and Efficiency:

Cas number: N511
Document control number: 1318216810388
Chemical name: NITRATE COMPOUNDS
Classification: TRI
Unit of measure: Pounds
Stream 1 - waste stream code: Wastewater (aqueous waste)
Stream 1 - trtmt method - sequence 1: Chemical reduction with or without precipitation
Stream 1 - trtmt method - sequence 2: Not reported
Stream 1 - trtmt method - sequence 3: Not reported
Stream 1 - trtmt method - sequence 4: Not reported
Stream 1 - trtmt method - sequence 5: Not reported
Stream 1 - trtmt method - sequence 6: Not reported
Stream 1 - trtmt method - sequence 7: Not reported
Stream 1 - trtmt method - sequence 8: Not reported
Stream 1 - based on operating data: NO
Stream 2 - waste stream code: Not reported
Stream 2 - trtmt method - sequence 1: Not reported
Stream 2 - trtmt method - sequence 2: Not reported
Stream 2 - trtmt method - sequence 3: Not reported
Stream 2 - trtmt method - sequence 4: Not reported
Stream 2 - trtmt method - sequence 5: Not reported
Stream 2 - trtmt method - sequence 6: Not reported
Stream 2 - trtmt method - sequence 7: Not reported
Stream 2 - trtmt method - sequence 8: Not reported
Stream 2 - based on operating data: Not reported
Stream 3 - waste stream code: Not reported
Stream 3 - trtmt method - sequence 1: Not reported
Stream 3 - trtmt method - sequence 2: Not reported
Stream 3 - trtmt method - sequence 3: Not reported
Stream 3 - trtmt method - sequence 4: Not reported
Stream 3 - trtmt method - sequence 5: Not reported
Stream 3 - trtmt method - sequence 6: Not reported
Stream 3 - trtmt method - sequence 7: Not reported
Stream 3 - trtmt method - sequence 8: Not reported
Stream 3 - based on operating data: Not reported
Stream 4 - waste stream code: Not reported
Stream 4 - trtmt method - sequence 1: Not reported
Stream 4 - trtmt method - sequence 2: Not reported
Stream 4 - trtmt method - sequence 3: Not reported
Stream 4 - trtmt method - sequence 4: Not reported
Stream 4 - trtmt method - sequence 5: Not reported
Stream 4 - trtmt method - sequence 6: Not reported
Stream 4 - trtmt method - sequence 7: Not reported
Stream 4 - trtmt method - sequence 8: Not reported
Stream 4 - based on operating data: Not reported
Stream 5 - waste stream code: Not reported
Stream 5 - trtmt method - sequence 1: Not reported
Stream 5 - trtmt method - sequence 2: Not reported
Stream 5 - trtmt method - sequence 3: Not reported
Stream 5 - trtmt method - sequence 4: Not reported

Map ID
Direction
Distance
Elevation

MAP FINDINGS

Site

Database(s)

EDR ID Number
EPA ID Number

ALL METALS PROCESSING OF ORANGE COUNTY LLC (Continued)

1000124073

Stream 5 - trtmt method - sequence 5:	Not reported
Stream 5 - trtmt method - sequence 6:	Not reported
Stream 5 - trtmt method - sequence 7:	Not reported
Stream 5 - trtmt method - sequence 8:	Not reported
Stream 5 - based on operating data:	Not reported

TRI ID:	90680LLMTL8401S
Cas number:	N420
Chemical name:	LEAD COMPOUNDS
Classification:	PBT
Unit of measure:	Pounds
Metal ind:	YES
Revision code 1:	Not reported
Revision code 2:	Not reported
Maximum amount on site:	02
Fugitive air emissions - total release pounds:	NA
Fugitive air emissions - total release range code:	Not reported
Total fugitive air emissions:	0
Fugitive air emissions - basis of estimate:	Not reported
Stack air emissions - release pounds:	NA
Stack air emissions - release range code:	Not reported
Total stack air emissions:	0
Stack air emissions - basis of estimate:	Not reported
Total air emissions:	0
Discharges to stream a - stream name:	NA
Total discharges to stream a:	0
Discharges to stream a - basis of estimate:	Not reported
Discharges to stream a - % from stormwater:	Not reported
Discharges to stream b - stream name:	Not reported
Total discharges to stream b:	Not reported
Discharges to stream b - basis of estimate:	Not reported
Discharges to stream b - % from stormwater:	Not reported
Discharges to stream c - stream name:	Not reported
Total discharges to stream c:	Not reported
Discharges to stream c - basis of estimate:	Not reported
Discharges to stream c - % from stormwater:	Not reported
Discharges to stream d - stream name:	Not reported
Total discharges to stream d:	Not reported
Discharges to stream d - basis of estimate:	Not reported
Discharges to stream d - % from stormwater:	Not reported
Discharges to stream e - stream name:	Not reported
Total discharges to stream e:	Not reported
Discharges to stream e - basis of estimate:	Not reported
Discharges to stream e - % from stormwater:	Not reported
Discharges to stream f - stream name:	Not reported
Total discharges to stream f:	Not reported
Discharges to stream f - basis of estimate:	Not reported
Discharges to stream f - % from stormwater:	Not reported
Discharges to stream g - stream name:	Not reported
Total discharges to stream g:	Not reported
Discharges to stream g - basis of estimate:	Not reported
Discharges to stream g - % from stormwater:	Not reported
Total number of receiving streams:	0
Total surface water discharge:	0
Total on-site underground inj - pounds:	Not reported
On-site underground inj - basis of estimate:	Not reported

Map ID
Direction
Distance
Elevation

MAP FINDINGS

Site

Database(s)

EDR ID Number
EPA ID Number

ALL METALS PROCESSING OF ORANGE COUNTY LLC (Continued)

1000124073

Total on-site ugrnd inj to cl i wells - pounds:	0
On-site underground inj to c1 i wells - basis of estimate:	Not reported
Total on-site ugrnd inj to cl ii-v wells - pounds:	0
On-site ungrnd inj to cl ii-v wells - basis of estimate:	Not reported
Total on-site underground injection:	0
Total on-site landfills:	Not reported
On-site landfills - basis of estimate:	Not reported
Total on-site RCRA subtitle c landfills:	0
On-site RCRA subtitle c landfills - basis of estimate:	Not reported
Total other on-site landfills:	0
Other landfills - basis of estimate:	Not reported
Total on-site land treatment:	0
Land trtmt/appl farming - basis of estimate:	Not reported
Total surface impoundments:	Not reported
Surface impoundment - basis of estimate:	Not reported
Total RCRA c surface impoundments:	0
RCRA c Surface impoundment - basis of estimate:	Not reported
Total other surface impoundments:	0
Other surface impoundment - basis of estimate:	Not reported
Total other disposal:	0
Other disposal - basis of estimate:	Not reported
Total on-site land releases:	0
Total on-site releases:	0
Off-site - POTW releases:	0
Off-site - storage only:	0
Off-site - solid/stab - metals:	0
Off-site - wastewater treatment release - metals:	0
Off-site - solid/stab - release - metals:	0
Off-site - wastewater treatment - metals:	0
Off-site - underground injection:	0
Off-site - underground injection - class 1 wells:	0
Off-site - underground injection - class ii-v wells:	0
Off-site - landfills/disposal surface impoundments:	0
Off-site - surface impoundment:	0
Off-site - RCRA subtitle c surface impoundments:	0
Off-site - other surface impoundments:	0
Off-site - other landfills:	0
Off-site - RCRA subtitle c landfills:	0
Off-site - disposal - land treatment:	0
Off-site - disposal - other land disposal:	0
Off-site - disposal - other off-site management:	0
Off-site - disposal - transfer to waste broker:	377
Off-site - disposal - unknown:	0
Total transferred off site for disposal:	377
Off-site - recycling - solvents/organics recovery:	0
Off-site - recycling -metals recovery:	0
Off-site - recycling - other reuse or recovery:	0
Off-site - recycling - acid regeneration:	0
Off-site - recycling - transfer to waste broker:	0
Total transferred off site for recycling:	0
Off-site - energy recovery:	0
Off-site - transfer to waste broker for energy recovery:	0
Total transferred off site for energy recovery:	0
Off-site - POTW treatment:	0
Off-site - solid/stab treatment - non metals:	0
Off-site -incineration/thermal treatment:	0
Off-site - incineration/insignificant heat value:	0

Map ID
Direction
Distance
Elevation

MAP FINDINGS

Site

Database(s)

EDR ID Number
EPA ID Number

ALL METALS PROCESSING OF ORANGE COUNTY LLC (Continued)

1000124073

Off-site - wastewater treatment - non-metals:	0
Off-site - other waste treatment:	0
Off-site - transfer to waste broker - waste treatment:	0
Total transferred off site for treatment:	0
Off-site - transfer to waste broker:	0
Total transferred off site for further waste management:	377
Total POTW transfer:	0
Energy recovery on site current year:	0
Recycled on site current year:	0
Treated on site current year:	0
Total on-site waste management:	0
On-site energy recovery method 1:	Not Applicable
On-site energy recovery method 2:	Not reported
On-site energy recovery method 3:	Not Applicable
On-site energy recovery method 4:	Not reported
On-site recycling processes method 1:	Not Applicable
On-site recycling processes method 2:	Not reported
On-site recycling processes method 3:	Not reported
On-site recycling processes method 4:	Not reported
On-site recycling processes method 5:	Not reported
On-site recycling processes method 6:	Not reported
On-site recycling processes method 7:	Not reported
FRS Facility ID:	110000475815
Elemental Metal Included:	NO
Waste Rock Pile managed Indicator:	0
Waste Rock Quantity:	Not reported
Off Site - POTW Releases 81C:	0
Off Site - POTW Releases 81D:	0

Chemical Activities and Uses:

Cas number:	N420
Document control number:	1318216810376
Chemical name:	LEAD COMPOUNDS
Classification:	PBT
Unit of measure:	Pounds
Produce the chemical:	No
Import the chemical:	No
On-site use of the chemical:	No
Sale or distribution of the chemical:	No
As a byproduct:	No
As a manufactured impurity:	No
Used as a reactant:	Yes
P101 feedstocks:	No
P102 raw materials:	No
P103 intermediates:	No
P104 initiators:	No
P199 other:	No
Added as a formulation component:	No
P201 additives:	No
P202 dyes:	No
P203 reaction diluents:	No
P204 initiators:	No
P205 solvents:	No
P206 inhibitors:	No
P207 emulsifiers:	No
P208 surfactants:	No
P209 lubricants:	No
P210 flame retardants:	No

Map ID
Direction
Distance
Elevation

MAP FINDINGS

Site

Database(s)

EDR ID Number
EPA ID Number

ALL METALS PROCESSING OF ORANGE COUNTY LLC (Continued)

1000124073

P211 rheological modifiers: No
P299 other: No
Used as an article component: No
Repackaging: No
As a process impurity: No
Processed / recycling: No
Used as a chemical processing aid: No
Z101 process solvents: No
Z102 catalysts: No
Z103 inhibitors: No
Z104 initiators: No
Z105 reaction terminators: No
Z106 solution buffers: No
Z199 other: No
Used as a manufacturing aid: No
Z201 process lubricants: No
Z202 metalworking fluids: No
Z203 coolants: No
Z204 refrigerants: No
Z205 hydraulic fluids: No
Z299 other: No
Ancillary or other use: Yes
Z301 cleaner: No
Z302 degreaser: No
Z303 lubricant: No
Z304 fuel: No
Z305 flame retardant: No
Z306 waste treatment: No
Z307 water treatment: No
Z308 construction materials: No
Z399 other: No

Submitted Facility Name: ALL METALS PROCESSING OF ORANGE COUNTY LLC
Submitted Street: 8401 STANDUSTRIAL ST
Submitted City: STANTON
Submitted County: ORANGE
Submitted State: CA
Submitted Zip Code: 90680
Submitted BIA Code: Not reported
Submitted Tribe Name: Not reported
Submitted Parent Company Name: NOBLE AEROSPACE LLC
Submitted Parent Company DB Number: Not reported
Submitted Standardized Parent Company Name: NOBLE AEROSPACE LLC
Submitted Primary NAICS Code: 332813
Submitted Industry Code: 332
Submitted Industry Name: Fabricated Metals
Industry Code: 332
Industry Name: Fabricated Metals
Last year the facility reported: 2019
First year the facility reported: 1987
Number of forms submitted: 3
Total number of forms submitted: 79 20200808

Detailed Source Reduction Activities and Methods:

Cas number: N420
Document control number: 1318216810376
Chemical name: LEAD COMPOUNDS

Map ID
Direction
Distance
Elevation

MAP FINDINGS

Site

Database(s)

EDR ID Number
EPA ID Number

ALL METALS PROCESSING OF ORANGE COUNTY LLC (Continued)

1000124073

Classification:	PBT
Unit of measure:	Pounds
On-site limited releases - prior year:	0
On-site limited releases - current year:	0
On-site limited releases - following year:	0
On-site limited releases - 2nd-following year:	0
Other on-site releases - prior year:	0
Other on-site releases - current year:	0
Other on-site releases - following year:	0
Other on-site releases - 2nd-following year:	0
Off-site limited releases - prior year:	0
Off-site limited releases - current year:	0
Off-site limited releases - following year:	0
Off-site limited releases - 2nd-following year:	0
Other off-site releases - previous year:	393
Other off-site releases - current year:	377
Other off-site releases - following year:	377
Other off-site releases - 2nd-following year:	377
Energy recovery on site prior year:	0
Energy recovery on site current year:	0
Energy recovery on site following year:	0
Energy recovery on site 2nd-following year:	0
Energy recovery off site prior year:	0
Energy recovery off site current year:	0
Energy recovery off site following year:	0
Energy recovery off site 2nd-following year:	0
Quantity recycled on site prior year:	0
Quantity recycled on site current year:	0
Quantity recycled on site following year:	0
Quantity recycled on site 2nd-following year:	0
Quantity recycled off site prior year:	0
Quantity recycled off site current year:	0
Quantity recycled off site following year:	0
Quantity recycled off site 2nd-following year:	0
Quantity treated on site prior year:	0
Quantity treated on site current year:	0
Quantity treated on site following year:	0
Quantity treated on site 2nd-following year:	0
Quantity treated off site prior year:	0
Quantity treated off site current year:	0
Quantity treated off site following year:	0
Quantity treated off site 2nd-following year:	0
Catastrophic releases or other one-time events:	Not reported
Prod ratio/activity index:	.96
Prod ratio or activity:	PRODUCTION
1st SR reduction activity:	NA-NA
1st SR activity ID meth code and desc 1:	Not reported
1st SR activity ID meth code and desc 2:	Not reported
1st SR activity ID meth code and desc 3:	Not reported
EST Ann REDN 1st source REDN act code and desc:	Not reported
2nd SR activity code and desc:	Not reported
2nd SR activity ID meth code and desc 1:	Not reported
2nd SR activity ID meth code and desc 2:	Not reported
2nd SR activity ID meth code and desc 3:	Not reported
EST Ann REDN 2nd source REDN act code and desc:	Not reported
3rd SR activity code and desc:	Not reported
3rd SR activity ID meth code and desc 1:	Not reported

Map ID
Direction
Distance
Elevation

MAP FINDINGS

Site

Database(s)

EDR ID Number
EPA ID Number

ALL METALS PROCESSING OF ORANGE COUNTY LLC (Continued)

1000124073

3rd SR activity ID meth code and desc 2:	Not reported
3rd SR activity ID meth code and desc 3:	Not reported
EST Ann REDN 3rd source REDN act code and desc:	Not reported
4th SR activity code and desc:	Not reported
4th SR activity ID meth code and desc 1:	Not reported
4th SR activity ID meth code and desc 2:	Not reported
4th SR activity ID meth code and desc 3:	Not reported
EST Ann REDN 4th source REDN act code and desc:	Not reported

Detailed On-site Waste Treatment Methods and Efficiency:

Cas number:	N420
Document control number:	1318216810376
Chemical name:	LEAD COMPOUNDS
Classification:	PBT
Unit of measure:	Pounds
Stream 1 - waste stream code:	NA
Stream 1 - trtmt method - sequence 1:	Not reported
Stream 1 - trtmt method - sequence 2:	Not reported
Stream 1 - trtmt method - sequence 3:	Not reported
Stream 1 - trtmt method - sequence 4:	Not reported
Stream 1 - trtmt method - sequence 5:	Not reported
Stream 1 - trtmt method - sequence 6:	Not reported
Stream 1 - trtmt method - sequence 7:	Not reported
Stream 1 - trtmt method - sequence 8:	Not reported
Stream 1 - based on operating data:	Not reported
Stream 2 - waste stream code:	Not reported
Stream 2 - trtmt method - sequence 1:	Not reported
Stream 2 - trtmt method - sequence 2:	Not reported
Stream 2 - trtmt method - sequence 3:	Not reported
Stream 2 - trtmt method - sequence 4:	Not reported
Stream 2 - trtmt method - sequence 5:	Not reported
Stream 2 - trtmt method - sequence 6:	Not reported
Stream 2 - trtmt method - sequence 7:	Not reported
Stream 2 - trtmt method - sequence 8:	Not reported
Stream 2 - based on operating data:	Not reported
Stream 3 - waste stream code:	Not reported
Stream 3 - trtmt method - sequence 1:	Not reported
Stream 3 - trtmt method - sequence 2:	Not reported
Stream 3 - trtmt method - sequence 3:	Not reported
Stream 3 - trtmt method - sequence 4:	Not reported
Stream 3 - trtmt method - sequence 5:	Not reported
Stream 3 - trtmt method - sequence 6:	Not reported
Stream 3 - trtmt method - sequence 7:	Not reported
Stream 3 - trtmt method - sequence 8:	Not reported
Stream 3 - based on operating data:	Not reported
Stream 4 - waste stream code:	Not reported
Stream 4 - trtmt method - sequence 1:	Not reported
Stream 4 - trtmt method - sequence 2:	Not reported
Stream 4 - trtmt method - sequence 3:	Not reported
Stream 4 - trtmt method - sequence 4:	Not reported
Stream 4 - trtmt method - sequence 5:	Not reported
Stream 4 - trtmt method - sequence 6:	Not reported
Stream 4 - trtmt method - sequence 7:	Not reported
Stream 4 - trtmt method - sequence 8:	Not reported
Stream 4 - based on operating data:	Not reported
Stream 5 - waste stream code:	Not reported
Stream 5 - trtmt method - sequence 1:	Not reported

Map ID
Direction
Distance
Elevation

MAP FINDINGS

Site

Database(s)

EDR ID Number
EPA ID Number

ALL METALS PROCESSING OF ORANGE COUNTY LLC (Continued)

1000124073

Stream 5 - trtmt method - sequence 2:	Not reported
Stream 5 - trtmt method - sequence 3:	Not reported
Stream 5 - trtmt method - sequence 4:	Not reported
Stream 5 - trtmt method - sequence 5:	Not reported
Stream 5 - trtmt method - sequence 6:	Not reported
Stream 5 - trtmt method - sequence 7:	Not reported
Stream 5 - trtmt method - sequence 8:	Not reported
Stream 5 - based on operating data:	Not reported

Details of Off-site Transfers:

Cas number:	N420
Document control number:	1318216810376
Chemical name:	LEAD COMPOUNDS
Classification:	PBT
Offsite RCRA id nr:	CAT000646117
Offsite transfer sequence number:	1
Offsite name:	CHEMICAL WASTE MANAGEMENT, INC.
Offsite street address:	35251 OLD SKYLINE ROAD
Offsite City,State,Zip:	KETTLEMAN CITY, CA 93239
Offsite county:	KINGS
Offsite province:	Not reported
Offsite country id:	Not reported
Offsite control:	NO
Unit of measure:	Pounds
Offsite TRF to WST broker for DSP m94 LBS:	377
Offsite TRF to WST broker for DSP m94 BOE:	Other
Total amount transferred offsite for disposal:	377
Total amount transferred offsite for recycling:	0
Total amount transferred offsite for energy recovery:	0
Total amount transferred offsite for treatment:	0
FRS ID - Transfer Location:	Not reported

TRI ID:	90680LLMTL8401S
Cas number:	007697372
Chemical name:	NITRIC ACID
Classification:	TRI
Unit of measure:	Pounds
Metal ind:	NO
Revision code 1:	Not reported
Revision code 2:	Not reported
Maximum amount on site:	04
Fugitive air emissions - total release pounds:	Not reported
Fugitive air emissions - total release range code:	B
Total fugitive air emissions:	250
Fugitive air emissions - basis of estimate:	Other
Stack air emissions - release pounds:	Not reported
Stack air emissions - release range code:	A
Total stack air emissions:	5
Stack air emissions - basis of estimate:	Other
Total air emissions:	255
Discharges to stream a - stream name:	NA
Total discharges to stream a:	0
Discharges to stream a - basis of estimate:	Not reported
Discharges to stream a - % from stormwater:	Not reported
Discharges to stream b - stream name:	Not reported
Total discharges to stream b:	Not reported

Map ID
Direction
Distance
Elevation

MAP FINDINGS

Site

Database(s)

EDR ID Number
EPA ID Number

ALL METALS PROCESSING OF ORANGE COUNTY LLC (Continued)

1000124073

Discharges to stream b - basis of estimate:	Not reported
Discharges to stream b - % from stormwater:	Not reported
Discharges to stream c - stream name:	Not reported
Total discharges to stream c:	Not reported
Discharges to stream c - basis of estimate:	Not reported
Discharges to stream c - % from stormwater:	Not reported
Discharges to stream d - stream name:	Not reported
Total discharges to stream d:	Not reported
Discharges to stream d - basis of estimate:	Not reported
Discharges to stream d - % from stormwater:	Not reported
Discharges to stream e - stream name:	Not reported
Total discharges to stream e:	Not reported
Discharges to stream e - basis of estimate:	Not reported
Discharges to stream e - % from stormwater:	Not reported
Discharges to stream f - stream name:	Not reported
Total discharges to stream f:	Not reported
Discharges to stream f - basis of estimate:	Not reported
Discharges to stream f - % from stormwater:	Not reported
Discharges to stream g - stream name:	Not reported
Total discharges to stream g:	Not reported
Discharges to stream g - basis of estimate:	Not reported
Discharges to stream g - % from stormwater:	Not reported
Total number of receiving streams:	0
Total surface water discharge:	0
Total on-site underground inj - pounds:	Not reported
On-site underground inj - basis of estimate:	Not reported
Total on-site ugrnd inj to cl i wells - pounds:	0
On-site underground inj to c1 i wells - basis of estimate:	Not reported
Total on-site ugrnd inj to cl ii-v wells - pounds:	0
On-site ugrnd inj to cl ii-v wells - basis of estimate:	Not reported
Total on-site underground injection:	0
Total on-site landfills:	Not reported
On-site landfills - basis of estimate:	Not reported
Total on-site RCRA subtitle c landfills:	0
On-site RCRA subtitle c landfills - basis of estimate:	Not reported
Total other on-site landfills:	0
Other landfills - basis of estimate:	Not reported
Total on-site land treatment:	0
Land trtmt/appl farming - basis of estimate:	Not reported
Total surface impoundments:	Not reported
Surface impoundment - basis of estimate:	Not reported
Total RCRA c surface impoundments:	0
RCRA c Surface impoundment - basis of estimate:	Not reported
Total other surface impoundments:	0
Other surface impoundment - basis of estimate:	Not reported
Total other disposal:	0
Other disposal - basis of estimate:	Not reported
Total on-site land releases:	0
Total on-site releases:	255
Off-site - POTW releases:	0
Off-site - storage only:	0
Off-site - solid/stab - metals:	0
Off-site - wastewater treatment release - metals:	0
Off-site - solid/stab - release - metals:	0
Off-site - wastewater treatment - metals:	0
Off-site - underground injection:	0
Off-site - underground injection - class 1 wells:	0

Map ID
Direction
Distance
Elevation

MAP FINDINGS

Site

Database(s)

EDR ID Number
EPA ID Number

ALL METALS PROCESSING OF ORANGE COUNTY LLC (Continued)

1000124073

Off-site - underground injection - class ii-v wells:	0
Off-site - landfills/disposal surface impoundments:	0
Off-site - surface impoundment:	0
Off-site - RCRA subtitle c surface impoundments:	0
Off-site - other surface impoundments:	0
Off-site - other landfills:	0
Off-site - RCRA subtitle c landfills:	0
Off-site - disposal - land treatment:	0
Off-site - disposal - other land disposal:	0
Off-site - disposal - other off-site management:	0
Off-site - disposal - transfer to waste broker:	0
Off-site - disposal - unknown:	0
Total transferred off site for disposal:	0
Off-site - recycling - solvents/organics recovery:	0
Off-site - recycling -metals recovery:	0
Off-site - recycling - other reuse or recovery:	0
Off-site - recycling - acid regeneration:	0
Off-site - recycling - transfer to waste broker:	0
Total transferred off site for recycling:	0
Off-site - energy recovery:	0
Off-site - transfer to waste broker for energy recovery:	0
Total transferred off site for energy recovery:	0
Off-site - POTW treatment:	0
Off-site - solid/stab treatment - non metals:	0
Off-site -incineration/thermal treatment:	0
Off-site - incineration/insignificant heat value:	0
Off-site - wastewater treatment - non-metals:	0
Off-site - other waste treatment:	0
Off-site - transfer to waste broker - waste treatment:	0
Total transferred off site for treatment:	0
Off-site - transfer to waste broker:	0
Total transferred off site for further waste management:	0
Total POTW transfer:	0
Energy recovery on site current year:	0
Recycled on site current year:	0
Treated on site current year:	51289
Total on-site waste management:	51289
On-site energy recovery method 1:	Not Applicable
On-site energy recovery method 2:	Not reported
On-site energy recovery method 3:	Not Applicable
On-site energy recovery method 4:	Not reported
On-site recycling processes method 1:	Not Applicable
On-site recycling processes method 2:	Not reported
On-site recycling processes method 3:	Not reported
On-site recycling processes method 4:	Not reported
On-site recycling processes method 5:	Not reported
On-site recycling processes method 6:	Not reported
On-site recycling processes method 7:	Not reported
FRS Facility ID:	110000475815
Elemental Metal Included:	NO
Waste Rock Pile managed Indicator:	0
Waste Rock Quantity:	Not reported
Off Site - POTW Releases 81C:	0
Off Site - POTW Releases 81D:	0
Chemical Activities and Uses:	
Cas number:	007697372
Document control number:	1318216810390

Map ID
Direction
Distance
Elevation

MAP FINDINGS

Site

Database(s)

EDR ID Number
EPA ID Number

ALL METALS PROCESSING OF ORANGE COUNTY LLC (Continued)

1000124073

Chemical name:	NITRIC ACID	
Classification:		TRI
Unit of measure:		Pounds
Produce the chemical:		No
Import the chemical:		No
On-site use of the chemical:		No
Sale or distribution of the chemical:		No
As a byproduct:		No
As a manufactured impurity:		No
Used as a reactant:		No
P101 feedstocks:		No
P102 raw materials:		No
P103 intermediates:		No
P104 initiators:		No
P199 other:		No
Added as a formulation component:		No
P201 additives:		No
P202 dyes:		No
P203 reaction diluents:		No
P204 initiators:		No
P205 solvents:		No
P206 inhibitors:		No
P207 emulsifiers:		No
P208 surfactants:		No
P209 lubricants:		No
P210 flame retardants:		No
P211 rheological modifiers:		No
P299 other:		No
Used as an article component:		No
Repackaging:		No
As a process impurity:		No
Processed / recycling:		No
Used as a chemical processing aid:		Yes
Z101 process solvents:		No
Z102 catalysts:		No
Z103 inhibitors:		No
Z104 initiators:		No
Z105 reaction terminators:		No
Z106 solution buffers:		No
Z199 other:		No
Used as a manufacturing aid:		No
Z201 process lubricants:		No
Z202 metalworking fluids:		No
Z203 coolants:		No
Z204 refrigerants:		No
Z205 hydraulic fluids:		No
Z299 other:		No
Ancillary or other use:		No
Z301 cleaner:		No
Z302 degreaser:		No
Z303 lubricant:		No
Z304 fuel:		No
Z305 flame retardant:		No
Z306 waste treatment:		No
Z307 water treatment:		No
Z308 construction materials:		No
Z399 other:		No

Map ID
Direction
Distance
Elevation

MAP FINDINGS

Site

Database(s)

EDR ID Number
EPA ID Number

ALL METALS PROCESSING OF ORANGE COUNTY LLC (Continued)

1000124073

Submitted Facility Name:	ALL METALS PROCESSING OF ORANGE COUNTY LLC
Submitted Street:	8401 STANDUSTRIAL ST
Submitted City:	STANTON
Submitted County:	ORANGE
Submitted State:	CA
Submitted Zip Code:	90680
Submitted BIA Code:	Not reported
Submitted Tribe Name:	Not reported
Submitted Parent Company Name:	NOBLE AEROSPACE LLC
Submitted Parent Company DB Number:	Not reported
Submitted Standardized Parent Company Name:	NOBLE AEROSPACE LLC
Submitted Primary NAICS Code:	332813
Submitted Industry Code:	332
Submitted Industry Name:	Fabricated Metals
Industry Code:	332
Industry Name:	Fabricated Metals
Last year the facility reported:	2019
First year the facility reported:	1987
Number of forms submitted:	3
Total number of forms submitted:	79 20200808

Detailed Source Reduction Activities and Methods:

Cas number:	007697372
Document control number:	1318216810390
Chemical name:	NITRIC ACID
Classification:	TRI
Unit of measure:	Pounds
On-site limited releases - prior year:	0
On-site limited releases - current year:	0
On-site limited releases - following year:	0
On-site limited releases - 2nd-following year:	0
Other on-site releases - prior year:	255
Other on-site releases - current year:	255
Other on-site releases - following year:	255
Other on-site releases - 2nd-following year:	255
Off-site limited releases - prior year:	0
Off-site limited releases - current year:	0
Off-site limited releases - following year:	0
Off-site limited releases - 2nd-following year:	0
Other off-site releases - previous year:	0
Other off-site releases - current year:	0
Other off-site releases - following year:	0
Other off-site releases - 2nd-following year:	0
Energy recovery on site prior year:	0
Energy recovery on site current year:	0
Energy recovery on site following year:	0
Energy recovery on site 2nd-following year:	0
Energy recovery off site prior year:	0
Energy recovery off site current year:	0
Energy recovery off site following year:	0
Energy recovery off site 2nd-following year:	0
Quantity recycled on site prior year:	0
Quantity recycled on site current year:	0
Quantity recycled on site following year:	0
Quantity recycled on site 2nd-following year:	0
Quantity recycled off site prior year:	0
Quantity recycled off site current year:	0

Map ID
Direction
Distance
Elevation

MAP FINDINGS

Site

Database(s)

EDR ID Number
EPA ID Number

ALL METALS PROCESSING OF ORANGE COUNTY LLC (Continued)

1000124073

Quantity recycled off site following year:	0
Quantity recycled off site 2nd-following year:	0
Quantity treated on site prior year:	39709
Quantity treated on site current year:	51289
Quantity treated on site following year:	51289
Quantity treated on site 2nd-following year:	51289
Quantity treated off site prior year:	0
Quantity treated off site current year:	0
Quantity treated off site following year:	0
Quantity treated off site 2nd-following year:	0
Catastrophic releases or other one-time events:	Not reported
Prod ratio/activity index:	1.29
Prod ratio or activity:	PRODUCTION
1st SR reduction activity:	NA-NA
1st SR activity ID meth code and desc 1:	Not reported
1st SR activity ID meth code and desc 2:	Not reported
1st SR activity ID meth code and desc 3:	Not reported
EST Ann REDN 1st source REDN act code and desc:	Not reported
2nd SR activity code and desc:	Not reported
2nd SR activity ID meth code and desc 1:	Not reported
2nd SR activity ID meth code and desc 2:	Not reported
2nd SR activity ID meth code and desc 3:	Not reported
EST Ann REDN 2nd source REDN act code and desc:	Not reported
3rd SR activity code and desc:	Not reported
3rd SR activity ID meth code and desc 1:	Not reported
3rd SR activity ID meth code and desc 2:	Not reported
3rd SR activity ID meth code and desc 3:	Not reported
EST Ann REDN 3rd source REDN act code and desc:	Not reported
4th SR activity code and desc:	Not reported
4th SR activity ID meth code and desc 1:	Not reported
4th SR activity ID meth code and desc 2:	Not reported
4th SR activity ID meth code and desc 3:	Not reported
EST Ann REDN 4th source REDN act code and desc:	Not reported

Detailed On-site Waste Treatment Methods and Efficiency:

Cas number:	007697372
Document control number:	1318216810390
Chemical name:	NITRIC ACID
Classification:	TRI
Unit of measure:	Pounds
Stream 1 - waste stream code:	Wastewater (aqueous waste)
Stream 1 - trtmt method - sequence 1:	Chemical reduction with or without precipitation
Stream 1 - trtmt method - sequence 2:	Not reported
Stream 1 - trtmt method - sequence 3:	Not reported
Stream 1 - trtmt method - sequence 4:	Not reported
Stream 1 - trtmt method - sequence 5:	Not reported
Stream 1 - trtmt method - sequence 6:	Not reported
Stream 1 - trtmt method - sequence 7:	Not reported
Stream 1 - trtmt method - sequence 8:	Not reported
Stream 1 - based on operating data:	NO
Stream 2 - waste stream code:	Not reported
Stream 2 - trtmt method - sequence 1:	Not reported
Stream 2 - trtmt method - sequence 2:	Not reported
Stream 2 - trtmt method - sequence 3:	Not reported
Stream 2 - trtmt method - sequence 4:	Not reported
Stream 2 - trtmt method - sequence 5:	Not reported
Stream 2 - trtmt method - sequence 6:	Not reported

Map ID
Direction
Distance
Elevation

MAP FINDINGS

Site

Database(s)

EDR ID Number
EPA ID Number

ALL METALS PROCESSING OF ORANGE COUNTY LLC (Continued)

1000124073

Stream 2 - trtmt method - sequence 7:	Not reported
Stream 2 - trtmt method - sequence 8:	Not reported
Stream 2 - based on operating data:	Not reported
Stream 3 - waste stream code:	Not reported
Stream 3 - trtmt method - sequence 1:	Not reported
Stream 3 - trtmt method - sequence 2:	Not reported
Stream 3 - trtmt method - sequence 3:	Not reported
Stream 3 - trtmt method - sequence 4:	Not reported
Stream 3 - trtmt method - sequence 5:	Not reported
Stream 3 - trtmt method - sequence 6:	Not reported
Stream 3 - trtmt method - sequence 7:	Not reported
Stream 3 - trtmt method - sequence 8:	Not reported
Stream 3 - based on operating data:	Not reported
Stream 4 - waste stream code:	Not reported
Stream 4 - trtmt method - sequence 1:	Not reported
Stream 4 - trtmt method - sequence 2:	Not reported
Stream 4 - trtmt method - sequence 3:	Not reported
Stream 4 - trtmt method - sequence 4:	Not reported
Stream 4 - trtmt method - sequence 5:	Not reported
Stream 4 - trtmt method - sequence 6:	Not reported
Stream 4 - trtmt method - sequence 7:	Not reported
Stream 4 - trtmt method - sequence 8:	Not reported
Stream 4 - based on operating data:	Not reported
Stream 5 - waste stream code:	Not reported
Stream 5 - trtmt method - sequence 1:	Not reported
Stream 5 - trtmt method - sequence 2:	Not reported
Stream 5 - trtmt method - sequence 3:	Not reported
Stream 5 - trtmt method - sequence 4:	Not reported
Stream 5 - trtmt method - sequence 5:	Not reported
Stream 5 - trtmt method - sequence 6:	Not reported
Stream 5 - trtmt method - sequence 7:	Not reported
Stream 5 - trtmt method - sequence 8:	Not reported
Stream 5 - based on operating data:	Not reported

EMI:

Name:	ALL METALS PROCESSING OF ORANG
Address:	8401 STANDUSTRIAL AV
City,State,Zip:	STANTON, CA 90680
Year:	1987
County Code:	30
Air Basin:	SC
Facility ID:	47835
Air District Name:	SC
SIC Code:	3471
Air District Name:	SOUTH COAST AQMD
Community Health Air Pollution Info System:	Not reported
Consolidated Emission Reporting Rule:	Not reported
Total Organic Hydrocarbon Gases Tons/Yr:	8
Reactive Organic Gases Tons/Yr:	7
Carbon Monoxide Emissions Tons/Yr:	0
NOX - Oxides of Nitrogen Tons/Yr:	0
SOX - Oxides of Sulphur Tons/Yr:	0
Particulate Matter Tons/Yr:	0
Part. Matter 10 Micrometers and Smlr Tons/Yr:	0

Name:	ALL METALS PROCESSING OF ORANG
-------	--------------------------------

Map ID
Direction
Distance
Elevation

MAP FINDINGS

Site

Database(s)

EDR ID Number
EPA ID Number

ALL METALS PROCESSING OF ORANGE COUNTY LLC (Continued)

1000124073

Address: 8401 STANDUSTRIAL AVE
City,State,Zip: STANTON, CA 90680
Year: 1990
County Code: 30
Air Basin: SC
Facility ID: 47835
Air District Name: SC
SIC Code: 3471
Air District Name: SOUTH COAST AQMD
Community Health Air Pollution Info System: Not reported
Consolidated Emission Reporting Rule: Not reported
Total Organic Hydrocarbon Gases Tons/Yr: 15
Reactive Organic Gases Tons/Yr: 14
Carbon Monoxide Emissions Tons/Yr: 0
NOX - Oxides of Nitrogen Tons/Yr: 1
SOX - Oxides of Sulphur Tons/Yr: 0
Particulate Matter Tons/Yr: 0
Part. Matter 10 Micrometers and Smllr Tons/Yr:0

Name: ALL METALS PROCESSING OF ORANG
Address: 8401 STANDUSTRIAL ST
City,State,Zip: STANTON, CA 90680
Year: 1993
County Code: 30
Air Basin: SC
Facility ID: 47835
Air District Name: SC
SIC Code: 3471
Air District Name: SOUTH COAST AQMD
Community Health Air Pollution Info System: Not reported
Consolidated Emission Reporting Rule: Not reported
Total Organic Hydrocarbon Gases Tons/Yr: 14
Reactive Organic Gases Tons/Yr: 6
Carbon Monoxide Emissions Tons/Yr: 0
NOX - Oxides of Nitrogen Tons/Yr: 0
SOX - Oxides of Sulphur Tons/Yr: 0
Particulate Matter Tons/Yr: 0
Part. Matter 10 Micrometers and Smllr Tons/Yr:0

Name: ALL METALS PROCESSING OF ORANG
Address: 8401 STANDUSTRIAL ST
City,State,Zip: STANTON, CA 90680
Year: 1995
County Code: 30
Air Basin: SC
Facility ID: 47835
Air District Name: SC
SIC Code: 3471
Air District Name: SOUTH COAST AQMD
Community Health Air Pollution Info System: Not reported
Consolidated Emission Reporting Rule: Not reported
Total Organic Hydrocarbon Gases Tons/Yr: 14
Reactive Organic Gases Tons/Yr: 6
Carbon Monoxide Emissions Tons/Yr: 0
NOX - Oxides of Nitrogen Tons/Yr: 0
SOX - Oxides of Sulphur Tons/Yr: 0
Particulate Matter Tons/Yr: 0

Map ID
Direction
Distance
Elevation

MAP FINDINGS

Site

Database(s)

EDR ID Number
EPA ID Number

ALL METALS PROCESSING OF ORANGE COUNTY LLC (Continued)

1000124073

Part. Matter 10 Micrometers and Smlr Tons/Yr:0

Name: ALL METALS PROCESSING OF ORANG
Address: 8401 STANDUSTRIAL ST
City,State,Zip: STANTON, CA 90680
Year: 1996
County Code: 30
Air Basin: SC
Facility ID: 47835
Air District Name: SC
SIC Code: 3471
Air District Name: SOUTH COAST AQMD
Community Health Air Pollution Info System: Not reported
Consolidated Emission Reporting Rule: Not reported
Total Organic Hydrocarbon Gases Tons/Yr: 11
Reactive Organic Gases Tons/Yr: 6
Carbon Monoxide Emissions Tons/Yr: 4
NOX - Oxides of Nitrogen Tons/Yr: 30
SOX - Oxides of Sulphur Tons/Yr: 0
Particulate Matter Tons/Yr: 0
Part. Matter 10 Micrometers and Smlr Tons/Yr:0

Name: ALL METALS PROCESSING OF ORANG
Address: 8401 STANDUSTRIAL ST
City,State,Zip: STANTON, CA 90680
Year: 1997
County Code: 30
Air Basin: SC
Facility ID: 47835
Air District Name: SC
SIC Code: 3471
Air District Name: SOUTH COAST AQMD
Community Health Air Pollution Info System: Not reported
Consolidated Emission Reporting Rule: Not reported
Total Organic Hydrocarbon Gases Tons/Yr: 32
Reactive Organic Gases Tons/Yr: 8
Carbon Monoxide Emissions Tons/Yr: 3
NOX - Oxides of Nitrogen Tons/Yr: 26
SOX - Oxides of Sulphur Tons/Yr: 0
Particulate Matter Tons/Yr: 0
Part. Matter 10 Micrometers and Smlr Tons/Yr:0

Name: ALL METALS PROCESSING OF ORANG
Address: 8401 STANDUSTRIAL ST
City,State,Zip: STANTON, CA 90680
Year: 1998
County Code: 30
Air Basin: SC
Facility ID: 47835
Air District Name: SC
SIC Code: 3471
Air District Name: SOUTH COAST AQMD
Community Health Air Pollution Info System: Not reported
Consolidated Emission Reporting Rule: Not reported
Total Organic Hydrocarbon Gases Tons/Yr: 38
Reactive Organic Gases Tons/Yr: 9
Carbon Monoxide Emissions Tons/Yr: 3

Map ID
Direction
Distance
Elevation

MAP FINDINGS

Site

Database(s)

EDR ID Number
EPA ID Number

ALL METALS PROCESSING OF ORANGE COUNTY LLC (Continued)

1000124073

NOX - Oxides of Nitrogen Tons/Yr: 26
SOX - Oxides of Sulphur Tons/Yr: 0
Particulate Matter Tons/Yr: 0
Part. Matter 10 Micrometers and Smllr Tons/Yr:0

Name: ALL METALS PROCESSING OF ORANG
Address: 8401 STANDUSTRIAL ST
City,State,Zip: STANTON, CA 90680
Year: 1999
County Code: 30
Air Basin: SC
Facility ID: 47835
Air District Name: SC
SIC Code: 3471
Air District Name: SOUTH COAST AQMD
Community Health Air Pollution Info System: Not reported
Consolidated Emission Reporting Rule: Not reported
Total Organic Hydrocarbon Gases Tons/Yr: 32
Reactive Organic Gases Tons/Yr: 8
Carbon Monoxide Emissions Tons/Yr: 3
NOX - Oxides of Nitrogen Tons/Yr: 26
SOX - Oxides of Sulphur Tons/Yr: 0
Particulate Matter Tons/Yr: 0
Part. Matter 10 Micrometers and Smllr Tons/Yr:0

Name: ALL METALS PROCESSING OF ORANG
Address: 8401 STANDUSTRIAL ST
City,State,Zip: STANTON, CA 90680
Year: 2000
County Code: 30
Air Basin: SC
Facility ID: 47835
Air District Name: SC
SIC Code: 3471
Air District Name: SOUTH COAST AQMD
Community Health Air Pollution Info System: Not reported
Consolidated Emission Reporting Rule: Not reported
Total Organic Hydrocarbon Gases Tons/Yr: 32
Reactive Organic Gases Tons/Yr: 8
Carbon Monoxide Emissions Tons/Yr: 3
NOX - Oxides of Nitrogen Tons/Yr: 26
SOX - Oxides of Sulphur Tons/Yr: 0
Particulate Matter Tons/Yr: 0
Part. Matter 10 Micrometers and Smllr Tons/Yr:0

Name: ALL METALS PROCESSING OF ORANGE CO INC
Address: 8401 STANDUSTRIAL ST
City,State,Zip: STANTON, CA 90680
Year: 2001
County Code: 30
Air Basin: SC
Facility ID: 47835
Air District Name: SC
SIC Code: 3471
Air District Name: SOUTH COAST AQMD
Community Health Air Pollution Info System: Y
Consolidated Emission Reporting Rule: B

Map ID
Direction
Distance
Elevation

MAP FINDINGS

Site

Database(s)

EDR ID Number
EPA ID Number

ALL METALS PROCESSING OF ORANGE COUNTY LLC (Continued)

1000124073

Total Organic Hydrocarbon Gases Tons/Yr: 141
Reactive Organic Gases Tons/Yr: 17
Carbon Monoxide Emissions Tons/Yr: 0
NOX - Oxides of Nitrogen Tons/Yr: 1
SOX - Oxides of Sulphur Tons/Yr: 0
Particulate Matter Tons/Yr: 0
Part. Matter 10 Micrometers and Smllr Tons/Yr:0

Name: ALL METALS PROCESSING OF ORANGE CO INC
Address: 8401 STANDUSTRIAL ST
City,State,Zip: STANTON, CA 90680
Year: 2002
County Code: 30
Air Basin: SC
Facility ID: 47835
Air District Name: SC
SIC Code: 3471
Air District Name: SOUTH COAST AQMD
Community Health Air Pollution Info System: Not reported
Consolidated Emission Reporting Rule: Not reported
Total Organic Hydrocarbon Gases Tons/Yr: 2
Reactive Organic Gases Tons/Yr: 2
Carbon Monoxide Emissions Tons/Yr: 0
NOX - Oxides of Nitrogen Tons/Yr: 0
SOX - Oxides of Sulphur Tons/Yr: 0
Particulate Matter Tons/Yr: 0
Part. Matter 10 Micrometers and Smllr Tons/Yr:0

Name: ALL METALS PROCESSING OF ORANGE CO INC
Address: 8401 STANDUSTRIAL ST
City,State,Zip: STANTON, CA 90680
Year: 2003
County Code: 30
Air Basin: SC
Facility ID: 47835
Air District Name: SC
SIC Code: 3471
Air District Name: SOUTH COAST AQMD
Community Health Air Pollution Info System: Not reported
Consolidated Emission Reporting Rule: Not reported
Total Organic Hydrocarbon Gases Tons/Yr: 2
Reactive Organic Gases Tons/Yr: 2
Carbon Monoxide Emissions Tons/Yr: 0
NOX - Oxides of Nitrogen Tons/Yr: 0
SOX - Oxides of Sulphur Tons/Yr: 0
Particulate Matter Tons/Yr: 0
Part. Matter 10 Micrometers and Smllr Tons/Yr:0

Name: ALL METALS PROCESSING OF ORANGE CO INC
Address: 8401 STANDUSTRIAL ST
City,State,Zip: STANTON, CA 90680
Year: 2004
County Code: 30
Air Basin: SC
Facility ID: 47835
Air District Name: SC
SIC Code: 3471

Map ID
Direction
Distance
Elevation

MAP FINDINGS

Site

Database(s)

EDR ID Number
EPA ID Number

ALL METALS PROCESSING OF ORANGE COUNTY LLC (Continued)

1000124073

Air District Name: SOUTH COAST AQMD
Community Health Air Pollution Info System: Y
Consolidated Emission Reporting Rule: Not reported
Total Organic Hydrocarbon Gases Tons/Yr: 1.75978
Reactive Organic Gases Tons/Yr: 1.71
Carbon Monoxide Emissions Tons/Yr: 0.19776
NOX - Oxides of Nitrogen Tons/Yr: 0.3075
SOX - Oxides of Sulphur Tons/Yr: 0.0018904
Particulate Matter Tons/Yr: 0.2158246
Part. Matter 10 Micrometers and Smllr Tons/Yr: 0.17

Name: ALL METALS PROCESSING OF ORANGE CO INC
Address: 8401 STANDUSTRIAL ST
City,State,Zip: STANTON, CA 90680
Year: 2005
County Code: 30
Air Basin: SC
Facility ID: 47835
Air District Name: SC
SIC Code: 3471
Air District Name: SOUTH COAST AQMD
Community Health Air Pollution Info System: Not reported
Consolidated Emission Reporting Rule: Not reported
Total Organic Hydrocarbon Gases Tons/Yr: 7.21847
Reactive Organic Gases Tons/Yr: 6.759850034
Carbon Monoxide Emissions Tons/Yr: .591
NOX - Oxides of Nitrogen Tons/Yr: .8883
SOX - Oxides of Sulphur Tons/Yr: .004945
Particulate Matter Tons/Yr: .116385
Part. Matter 10 Micrometers and Smllr Tons/Yr: .10839245

Name: ALL METALS PROCESSING OF ORANGE CO INC
Address: 8401 STANDUSTRIAL ST
City,State,Zip: STANTON, CA 90680
Year: 2006
County Code: 30
Air Basin: SC
Facility ID: 47835
Air District Name: SC
SIC Code: 3471
Air District Name: SOUTH COAST AQMD
Community Health Air Pollution Info System: Not reported
Consolidated Emission Reporting Rule: Not reported
Total Organic Hydrocarbon Gases Tons/Yr: 9.364657305792318220
Reactive Organic Gases Tons/Yr: 8.464
Carbon Monoxide Emissions Tons/Yr: .46
NOX - Oxides of Nitrogen Tons/Yr: .716
SOX - Oxides of Sulphur Tons/Yr: .004
Particulate Matter Tons/Yr: .056
Part. Matter 10 Micrometers and Smllr Tons/Yr: .05449

Name: ALL METALS PROCESSING OF ORANGE CO INC
Address: 8401 STANDUSTRIAL ST
City,State,Zip: STANTON, CA 90680
Year: 2007
County Code: 30
Air Basin: SC

Map ID
Direction
Distance
Elevation

MAP FINDINGS

Site

Database(s)

EDR ID Number
EPA ID Number

ALL METALS PROCESSING OF ORANGE COUNTY LLC (Continued)

1000124073

Facility ID: 47835
Air District Name: SC
SIC Code: 3471
Air District Name: SOUTH COAST AQMD
Community Health Air Pollution Info System: Not reported
Consolidated Emission Reporting Rule: Not reported
Total Organic Hydrocarbon Gases Tons/Yr: 9.364657305792318220
Reactive Organic Gases Tons/Yr: 8.464
Carbon Monoxide Emissions Tons/Yr: .46
NOX - Oxides of Nitrogen Tons/Yr: .716
SOX - Oxides of Sulphur Tons/Yr: .004
Particulate Matter Tons/Yr: .056
Part. Matter 10 Micrometers and Smlr Tons/Yr: .05449

Name: ALL METALS PROCESSING OF ORANGE CO INC
Address: 8401 STANDUSTRIAL ST
City,State,Zip: STANTON, CA 90680
Year: 2008
County Code: 30
Air Basin: SC
Facility ID: 47835
Air District Name: SC
SIC Code: 3471
Air District Name: SOUTH COAST AQMD
Community Health Air Pollution Info System: Not reported
Consolidated Emission Reporting Rule: Not reported
Total Organic Hydrocarbon Gases Tons/Yr: 9.096939391484521449
Reactive Organic Gases Tons/Yr: 8.942850495567
Carbon Monoxide Emissions Tons/Yr: .418252477835
NOX - Oxides of Nitrogen Tons/Yr: .67
SOX - Oxides of Sulphur Tons/Yr: .0038009696274
Particulate Matter Tons/Yr: .05019083738
Part. Matter 10 Micrometers and Smlr Tons/Yr: .048841153469275

Name: ALL METALS PROCESSING OF ORANG
Address: 8401 STANDUSTRIAL ST
City,State,Zip: STANTON, CA 90680
Year: 2009
County Code: 30
Air Basin: SC
Facility ID: 47835
Air District Name: SC
SIC Code: 3471
Air District Name: SOUTH COAST AQMD
Community Health Air Pollution Info System: Not reported
Consolidated Emission Reporting Rule: Not reported
Total Organic Hydrocarbon Gases Tons/Yr: 8.7940717523339806
Reactive Organic Gases Tons/Yr: 8.660370000000000003
Carbon Monoxide Emissions Tons/Yr: 0.346650000000000001
NOX - Oxides of Nitrogen Tons/Yr: 0.540000000000000004
SOX - Oxides of Sulphur Tons/Yr: 0.003068
Particulate Matter Tons/Yr: 3.7026999999999997E-2
Part. Matter 10 Micrometers and Smlr Tons/Yr: 3.5751730000000002E-2

Name: ALL METALS PROCESSING OF ORANG
Address: 8401 STANDUSTRIAL ST
City,State,Zip: STANTON, CA 90680

Map ID
Direction
Distance
Elevation

MAP FINDINGS

Site

Database(s)

EDR ID Number
EPA ID Number

ALL METALS PROCESSING OF ORANGE COUNTY LLC (Continued)

1000124073

Year: 2010
County Code: 30
Air Basin: SC
Facility ID: 47835
Air District Name: SC
SIC Code: 3471
Air District Name: SOUTH COAST AQMD
Community Health Air Pollution Info System: Not reported
Consolidated Emission Reporting Rule: Not reported
Total Organic Hydrocarbon Gases Tons/Yr: 8.9165873794850405
Reactive Organic Gases Tons/Yr: 8.7671200000000002
Carbon Monoxide Emissions Tons/Yr: 0.36508000000000002
NOX - Oxides of Nitrogen Tons/Yr: 0.56845000000000001
SOX - Oxides of Sulphur Tons/Yr: 3.1099999999999999E-3
Particulate Matter Tons/Yr: 4.5690000000000001E-2
Part. Matter 10 Micrometers and Smllr Tons/Yr: 4.4434000000000001E-2

Name: ALL METALS PROCESSING OF ORANG
Address: 8401 STANDUSTRIAL ST
City,State,Zip: STANTON, CA 90680
Year: 2011
County Code: 30
Air Basin: SC
Facility ID: 47835
Air District Name: SC
SIC Code: 3471
Air District Name: SOUTH COAST AQMD
Community Health Air Pollution Info System: Not reported
Consolidated Emission Reporting Rule: Not reported
Total Organic Hydrocarbon Gases Tons/Yr: 7.7894338982
Reactive Organic Gases Tons/Yr: 7.64507
Carbon Monoxide Emissions Tons/Yr: 0.44018
NOX - Oxides of Nitrogen Tons/Yr: 0.68525
SOX - Oxides of Sulphur Tons/Yr: 0.00376
Particulate Matter Tons/Yr: 0.05306
Part. Matter 10 Micrometers and Smllr Tons/Yr: 0.0519671

Name: ALL METALS PROCESSING OF ORANGE CO INC
Address: 8401 STANDUSTRIAL ST
City,State,Zip: STANTON, CA 90680
Year: 2012
County Code: 30
Air Basin: SC
Facility ID: 47835
Air District Name: SC
SIC Code: 3471
Air District Name: SOUTH COAST AQMD
Community Health Air Pollution Info System: Not reported
Consolidated Emission Reporting Rule: Not reported
Total Organic Hydrocarbon Gases Tons/Yr: 7.0872152836
Reactive Organic Gases Tons/Yr: 6.95171
Carbon Monoxide Emissions Tons/Yr: 0.437
NOX - Oxides of Nitrogen Tons/Yr: 0.6803
SOX - Oxides of Sulphur Tons/Yr: 0.00373
Particulate Matter Tons/Yr: 0.05246
Part. Matter 10 Micrometers and Smllr Tons/Yr: 0.0514179

Map ID
Direction
Distance
Elevation

MAP FINDINGS

Site

Database(s)

EDR ID Number
EPA ID Number

ALL METALS PROCESSING OF ORANGE COUNTY LLC (Continued)

1000124073

Name: ALL METALS PROCESSING OF ORANGE CO INC
Address: 8401 STANDUSTRIAL ST
City,State,Zip: STANTON, CA 90680
Year: 2013
County Code: 30
Air Basin: SC
Facility ID: 47835
Air District Name: SC
SIC Code: 3471
Air District Name: SOUTH COAST AQMD
Community Health Air Pollution Info System: Not reported
Consolidated Emission Reporting Rule: Not reported
Total Organic Hydrocarbon Gases Tons/Yr: 4.5846938793
Reactive Organic Gases Tons/Yr: 4.48306
Carbon Monoxide Emissions Tons/Yr: 0.40547
NOX - Oxides of Nitrogen Tons/Yr: 0.63138
SOX - Oxides of Sulphur Tons/Yr: 0.00346
Particulate Matter Tons/Yr: 0.04973
Part. Matter 10 Micrometers and Smlr Tons/Yr:0.0485752

Name: ALL METALS PROCESSING OF ORANGE CO INC
Address: 8401 STANDUSTRIAL ST
City,State,Zip: STANTON, CA 90680
Year: 2014
County Code: 30
Air Basin: SC
Facility ID: 47835
Air District Name: SC
SIC Code: 3471
Air District Name: SOUTH COAST AQMD
Community Health Air Pollution Info System: Not reported
Consolidated Emission Reporting Rule: Not reported
Total Organic Hydrocarbon Gases Tons/Yr: 4.5277253164
Reactive Organic Gases Tons/Yr: 4.42714
Carbon Monoxide Emissions Tons/Yr: 0.41771
NOX - Oxides of Nitrogen Tons/Yr: 0.6868
SOX - Oxides of Sulphur Tons/Yr: 0.00373
Particulate Matter Tons/Yr: 0.208195
Part. Matter 10 Micrometers and Smlr Tons/Yr:0.15167961

Name: ALL METALS PROCESSING OF ORANGE CO INC
Address: 8401 STANDUSTRIAL ST
City,State,Zip: STANTON, CA 90680
Year: 2015
County Code: 30
Air Basin: SC
Facility ID: 47835
Air District Name: SC
SIC Code: 3471
Air District Name: SOUTH COAST AQMD
Community Health Air Pollution Info System: Not reported
Consolidated Emission Reporting Rule: Not reported
Total Organic Hydrocarbon Gases Tons/Yr: 0.67840966663
Reactive Organic Gases Tons/Yr: 0.627438057
Carbon Monoxide Emissions Tons/Yr: 0.41882258
NOX - Oxides of Nitrogen Tons/Yr: 0.6476405
SOX - Oxides of Sulphur Tons/Yr: 0.003573766

Map ID
Direction
Distance
Elevation

MAP FINDINGS

Site

Database(s)

EDR ID Number
EPA ID Number

ALL METALS PROCESSING OF ORANGE COUNTY LLC (Continued)

1000124073

Particulate Matter Tons/Yr: 0.296416252
Part. Matter 10 Micrometers and Smllr Tons/Yr:0.20364904579

Name: ALL METALS PROCESSING OF ORANGE CO INC
Address: 8401 STANDUSTRIAL ST
City,State,Zip: STANTON, CA 90680
Year: 2016
County Code: 30
Air Basin: SC
Facility ID: 47835
Air District Name: SC
SIC Code: 3471
Air District Name: SOUTH COAST AQMD
Community Health Air Pollution Info System: Not reported
Consolidated Emission Reporting Rule: Not reported
Total Organic Hydrocarbon Gases Tons/Yr: 5.2138137059
Reactive Organic Gases Tons/Yr: 5.041216
Carbon Monoxide Emissions Tons/Yr: 0.39
NOX - Oxides of Nitrogen Tons/Yr: 0.7045908
SOX - Oxides of Sulphur Tons/Yr: 0.003873
Particulate Matter Tons/Yr: 1.7227027238
Part. Matter 10 Micrometers and Smllr Tons/Yr:1.4816994592

Name: ALL METALS PROCESSING OF ORANGE CO., LLC
Address: 8401 STANDUSTRIAL ST
City,State,Zip: STANTON, CA 90680
Year: 2018
County Code: 30
Air Basin: SC
Facility ID: 47835
Air District Name: SC
SIC Code: 3471
Air District Name: SOUTH COAST AQMD
Community Health Air Pollution Info System: Not reported
Consolidated Emission Reporting Rule: Not reported
Total Organic Hydrocarbon Gases Tons/Yr: 3.7816528214
Reactive Organic Gases Tons/Yr: 3.69539079
Carbon Monoxide Emissions Tons/Yr: 0.42525
NOX - Oxides of Nitrogen Tons/Yr: 0.7590544
SOX - Oxides of Sulphur Tons/Yr: 0.00393
Particulate Matter Tons/Yr: 1.7279190412
Part. Matter 10 Micrometers and Smllr Tons/Yr:1.4852216255

Name: ALL METALS PROCESSING OF ORANGE CO., LLC
Address: 8401 STANDUSTRIAL ST
City,State,Zip: STANTON, CA 90680
Year: 2019
County Code: 30
Air Basin: SC
Facility ID: 47835
Air District Name: SC
SIC Code: 3471
Air District Name: SOUTH COAST AQMD
Community Health Air Pollution Info System: Not reported
Consolidated Emission Reporting Rule: Not reported
Total Organic Hydrocarbon Gases Tons/Yr: 3.2074013924
Reactive Organic Gases Tons/Yr: 3.125528615

Map ID
Direction
Distance
Elevation

MAP FINDINGS

Site

Database(s)

EDR ID Number
EPA ID Number

ALL METALS PROCESSING OF ORANGE COUNTY LLC (Continued)

1000124073

Carbon Monoxide Emissions Tons/Yr: 0.421855
NOX - Oxides of Nitrogen Tons/Yr: 0.7528152
SOX - Oxides of Sulphur Tons/Yr: 0.003897
Particulate Matter Tons/Yr: 1.7325404164
Part. Matter 10 Micrometers and Smllr Tons/Yr:1.6425418424

HAZNET:

Name: ALL METALS PROCESSING OF ORANGE COUNTY, INC
Address: 8401 STANDUSTRIAL ST
Address 2: Not reported
City,State,Zip: STANTON, CA 906802619
Contact: GEOFFREY BLAKE
Telephone: 7148288238
Mailing Name: Not reported
Mailing Address: 8401 STANDUSTRIAL ST

Year: 2016
Gepaid: CAC002842568
TSD EPA ID: CAD009007626
CA Waste Code: 151 - Asbestos containing waste
Disposal Method: H132 - Landfill Or Surface Impoundment That Will Be Closed As
Landfill(To Include On-Site Treatment And/Or Stabilization)
Tons: 0.23

WDS:

Name: ALL METALS OF ORANGE
Address: 8401 STANDUSTRIAL AVE.
City: STANTON
Facility ID: Santa Ana River 30I003867
Facility Type: Not reported
Facility Status: Active - Any facility with a continuous or seasonal discharge that is
under Waste Discharge Requirements.
NPDES Number: CAS000001 The 1st 2 characters designate the state. The remaining 7
are assigned by the Regional Board
Subregion: 8
Facility Telephone: Not reported
Facility Contact: Not reported
Agency Name: ALL METALS PROCESSING
Agency Address: 8401 STANDUSTRIAL AVE
Agency City,St,Zip: STANTON 90680
Agency Contact: GEORGE A. DERBY
Agency Telephone: 7148288238
Agency Type: Private
SIC Code: 0
SIC Code 2: Not reported
Primary Waste Type: Not reported
Primary Waste: Not reported
Waste Type2: Not reported
Waste2: Not reported
Primary Waste Type: Not reported
Secondary Waste: Not reported
Secondary Waste Type: Not reported
Design Flow: 0
Baseline Flow: 0
Reclamation: Not reported

Map ID
Direction
Distance
Elevation

MAP FINDINGS

Site

Database(s)

EDR ID Number
EPA ID Number

ALL METALS PROCESSING OF ORANGE COUNTY LLC (Continued)

1000124073

POTW: Not reported
Treat To Water: Minor Threat to Water Quality. A violation of a regional board order should cause a relatively minor impairment of beneficial uses compared to a major or minor threat. Not: All nurds without a TTWQ will be considered a minor threat to water quality unless coded at a higher Level. A Zero (0) may be used to code those NURDS that are found to represent no threat to water quality.

Complexity: Category C - Facilities having no waste treatment systems, such as cooling water dischargers or those who must comply through best management practices, facilities with passive waste treatment and disposal systems, such as septic systems with subsurface disposal, or dischargers having waste storage systems with land disposal such as dairy waste ponds.

CERS:

Name: ALL METALS PROCESSING OF ORANGE COUNTY, LLC
Address: 8401 STANDUSTRIAL ST
City,State,Zip: STANTON, CA 90680
Site ID: 90922
CERS ID: 10151943
CERS Description: Chemical Storage Facilities

Violations:

Site ID: 90922
Site Name: ALL METALS PROCESSING OF ORANGE COUNTY, LLC
Violation Date: 03-13-2014
Citation: 19 CCR 4.5 2745.10(b) - California Code of Regulations, Title 19, Chapter 4.5, Section(s) 2745.10(b)
Violation Description: Failure to revise, update, and submit the Risk Management Plan to the Administering Agency as follows: 1. At least once every five years from the date of its initial submission or most recent update required by section 2745.10(b)(2) through (7); 2. No later than three years after a newly regulated substance is first listed by the California Emergency Management Agency; 3. No later than the date on which on which a new regulated substance is first present in an already covered process above a threshold quantity; 4. No later than the date on which a regulated substance is first present above a threshold quantity in a new process; 5. Within six months of a change that requires a revised process hazard analysis or hazard Review. 6. Within six months of a change that requires a revised offsite consequence analysis as provided in section 2750.7; 7. Within six months of a change that alters the program level that applied to any covered process.
Violation Notes: Returned to compliance on 05/27/2015. Please add the solid (powder) potassium cyanide to the RMP.
Violation Division: Orange County Environmental Health
Violation Program: CalARP
Violation Source: CERS

Site ID: 90922
Site Name: ALL METALS PROCESSING OF ORANGE COUNTY, LLC
Violation Date: 05-06-2020
Citation: 22 CCR 45 67450.13(a)(3),67450.13(a)(4) - California Code of Regulations, Title 22, Chapter 45, Section(s) 67450.13(a)(3),67450.13(a)(4)
Violation Description: Failure to submit financial assurance form upon a change or when there is an increase in the closure costs.
Violation Notes: Facility has not received an acknowledging letter for a complete and

Map ID
Direction
Distance
Elevation

MAP FINDINGS

Site

Database(s)

EDR ID Number
EPA ID Number

ALL METALS PROCESSING OF ORANGE COUNTY LLC (Continued)

1000124073

accurate Closure Cost Estimate from this agency since 2017. Use the comments from the 02/28/20 declined CERS submission to make required corrections to the Closure Cost Estimate. Submit updated Closure Cost Estimate to CERS by 6/5/2020.

Violation Division: Orange County Environmental Health
Violation Program: PBR
Violation Source: CERS

Site ID: 90922
Site Name: ALL METALS PROCESSING OF ORANGE COUNTY, LLC
Violation Date: 03-13-2014
Citation: 19 CCR 4.5 2750.1 - California Code of Regulations, Title 19, Chapter 4.5, Section(s) 2750.1

Violation Description: Failure to prepare a worst-case release scenario analysis as provided in Section 2750.3

Violation Notes: Please complete and submit the worst case scenarios for all (5) regulated substances.

Violation Division: Orange County Environmental Health
Violation Program: CalARP
Violation Source: CERS

Site ID: 90922
Site Name: ALL METALS PROCESSING OF ORANGE COUNTY, LLC
Violation Date: 05-03-2017
Citation: 22 CCR 45 67450.3(c)(9)(F) - California Code of Regulations, Title 22, Chapter 45, Section(s) 67450.3(c)(9)(F)

Violation Description: Failure to include all required information in the tank system assessment.

Violation Notes: Returned to compliance on 07/31/2017.

Violation Division: Orange County Environmental Health
Violation Program: PBR
Violation Source: CERS

Site ID: 90922
Site Name: ALL METALS PROCESSING OF ORANGE COUNTY, LLC
Violation Date: 02-07-2008
Citation: HSC 6.67 Multiple Sections - California Health and Safety Code, Chapter 6.67, Section(s) Multiple Sections
RCRA Large Quantity Generator Program - Administration/Documentation - General

Violation Notes: Returned to compliance on 03/25/2008.

Violation Division: Orange County Environmental Health
Violation Program: HWLQG
Violation Source: CERS

Site ID: 90922
Site Name: ALL METALS PROCESSING OF ORANGE COUNTY, LLC
Violation Date: 03-27-2019
Citation: 22 CCR 45 67450.2(b)(2) - California Code of Regulations, Title 22, Chapter 45, Section(s) 67450.2(b)(2)

Violation Description: Failure to submit the signature page for the onsite treatment notification.

Violation Notes: Returned to compliance on 02/21/2020. OBSERVATION: Notification information for treating hazardous waste onsite has been submitted to CERS but is not accurate. CORRECTIVE ACTION: Facility must update the PBR Hazardous Waste Treatment Notification Information to reflect the hazardous wastes activities, exemption status, and permitting status

Map ID
Direction
Distance
Elevation

MAP FINDINGS

Site

Database(s)

EDR ID Number
EPA ID Number

ALL METALS PROCESSING OF ORANGE COUNTY LLC (Continued)

1000124073

allowed under PBR Hazardous Waste Treatment via the California Environmental Report System (CERS) within 30 days.
Orange County Environmental Health
Violation Division: PBR
Violation Program: PBR
Violation Source: CERS

Site ID: 90922
Site Name: ALL METALS PROCESSING OF ORANGE COUNTY, LLC
Violation Date: 03-08-2017
Citation: 19 CCR 4.5 2735.5(b)(2) - California Code of Regulations, Title 19, Chapter 4.5, Section(s) 2735.5(b)(2)
Violation Description: Failure to include a registration in the Risk Management Plan that reflects all covered processes.
Violation Notes: Returned to compliance on 07/06/2017. Please update the RMP to accurately reflect each covered process immediately.

Violation Division: Orange County Environmental Health
Violation Program: CalARP
Violation Source: CERS

Site ID: 90922
Site Name: ALL METALS PROCESSING OF ORANGE COUNTY, LLC
Violation Date: 03-13-2017
Citation: 22 CCR 12 66262.34(f) - California Code of Regulations, Title 22, Chapter 12, Section(s) 66262.34(f)
Violation Description: Failure to properly label hazardous waste accumulation containers with the following requirements: "Hazardous Waste", name and address of the generator, physical and chemical characteristics of the Hazardous Waste, and starting accumulation date.
Violation Notes: Returned to compliance on 05/03/2017. Several containers were observed with no label, or with labels that were not legible. Most of these issues were corrected except for the containers in the laboratory, which were not labeled.

Violation Division: Orange County Environmental Health
Violation Program: HWLQG
Violation Source: CERS

Site ID: 90922
Site Name: ALL METALS PROCESSING OF ORANGE COUNTY, LLC
Violation Date: 08-14-2013
Citation: 22 CCR 15 66265.31 - California Code of Regulations, Title 22, Chapter 15, Section(s) 66265.31
Violation Description: Failure to maintain and operate the facility to minimize the possibility of a fire, explosion, or any unplanned sudden or non-sudden release of hazardous waste or hazardous waste constituents to the air, soil, or surface water which could threaten human health or the environment.
Violation Notes: Returned to compliance on 08/14/2013. The facility Failed to prevent a release of sulfuric acid from the treatment system on 8-13-13. The Leak was was not contained by the spill containment and was released to the street. The spill was cleaned up the night of 8-13-13 and the site was reinspected at 6:00 AM 8-14-13 by Mark Sutphin of OCHCA and verified cleaned up.

Violation Division: Orange County Environmental Health
Violation Program: HWLQG
Violation Source: CERS

Site ID: 90922

Map ID
Direction
Distance
Elevation

MAP FINDINGS

EDR ID Number
EPA ID Number

ALL METALS PROCESSING OF ORANGE COUNTY LLC (Continued)

1000124073

Site Name:	ALL METALS PROCESSING OF ORANGE COUNTY, LLC
Violation Date:	03-18-2019
Citation:	HSC 6.95 25508(a)(1) - California Health and Safety Code, Chapter 6.95, Section(s) 25508(a)(1)
Violation Description:	Failure to complete and electronically submit a site map with all required content.
Violation Notes:	OBSERVATION: The business failed to complete and electronically submit a site map with all required content including: north orientation, loading area, internal roads, adjacent streets, storm and sewer drains, access and exit points, emergency shut offs, evacuation staging area, hazardous materials/waste storage areas and emergency response equipment. Facility is missing the following elements on their map: - Loading Areas - Storm Drains/Sewers - Emergency Shut Offs (gas, water, electric) - Evacuation Staging Area - Hazardous Materials Storage for all chemicals throughout facility - Emergency Response Equipment (fire hydrants, fire extinguishers, spill kit, eye wash station, etc.) CORRECTIVE ACTION: Complete and electronically submit a site map with all of the required elements to this Agency via CERS within 30 days.
Violation Division:	Orange County Environmental Health
Violation Program:	HMRRP
Violation Source:	CERS
Site ID:	90922
Site Name:	ALL METALS PROCESSING OF ORANGE COUNTY, LLC
Violation Date:	03-27-2019
Citation:	22 CCR 45 67450.11(d)(4)(A),67450.11(d)(4)(B)(C) - California Code of Regulations, Title 22, Chapter 45, Section(s) 67450.11(d)(4)(A),67450.11(d)(4)(B)(C)
Violation Description:	Failure of the owners or operators treating cyanide waste solutions to implement best management practices (BMP) to reduce waste generation, and minimize or eliminate releases to work areas and the environment.
Violation Notes:	Returned to compliance on 08/27/2019. OBSERVATION: Owner/Operator failed to meet the requirements while adding spent cyanide-containing process solutions to the aqueous waste for the purpose of reducing cyanide processing hazards. Counter-current rinsing is not occurring in TCD-24, which is a split tank with two rinses; post TCD-21 (sodium cyanide/cadmium oxide). CORRECTIVE ACTION: Ensure that compliance with the requirements have been met when adding spent cyanide-containing process solutions to the aqueous waste for the purpose of reducing cyanide processing hazards. Submit documentation showing countercurrent rinsing has been implemented for TCD-24 to the CUPA within 30 days.
Violation Division:	Orange County Environmental Health
Violation Program:	PBR
Violation Source:	CERS
Site ID:	90922
Site Name:	ALL METALS PROCESSING OF ORANGE COUNTY, LLC
Violation Date:	03-13-2014
Citation:	19 CCR 4.5 2735.4(a)(1) - California Code of Regulations, Title 19, Chapter 4.5, Section(s) 2735.4(a)(1)
Violation Description:	Failure to comply with the provisions of this chapter pursuant to the time frames identified in Section 2745.1(b) if a stationary source has a process with more that a threshold quantity of a regulated substance as listed in Tables 1 or 2 of Section 2770.5.
Violation Notes:	Joint inspection/training with Marco Escobedo.

Map ID
Direction
Distance
Elevation

MAP FINDINGS

Site

Database(s)

EDR ID Number
EPA ID Number

ALL METALS PROCESSING OF ORANGE COUNTY LLC (Continued)

1000124073

Violation Division: Orange County Environmental Health
Violation Program: CalARP
Violation Source: CERS

Site ID: 90922
Site Name: ALL METALS PROCESSING OF ORANGE COUNTY, LLC
Violation Date: 10-17-2018
Citation: 22 CCR 45 67450.13(a)(3),67450.13(a)(4) - California Code of Regulations, Title 22, Chapter 45, Section(s) 67450.13(a)(3),67450.13(a)(4)

Violation Description: Failure to submit financial assurance form upon a change or when there is an increase in the closure costs.

Violation Notes: A letter acknowledging receipt of the facility's 2018 Tiered Permitting Financial Assurance for this facility has not been issued by this agency due to failure to submit all required documents for the chosen assurance mechanism, Financial Test and Corporate Guarantee. All required documents must be submitted within 30 days of this inspection to avoid further enforcement action.

Violation Division: Orange County Environmental Health
Violation Program: PBR
Violation Source: CERS

Site ID: 90922
Site Name: ALL METALS PROCESSING OF ORANGE COUNTY, LLC
Violation Date: 03-18-2019
Citation: HSC 6.95 25508(a)(1) - California Health and Safety Code, Chapter 6.95, Section(s) 25508(a)(1)

Violation Description: Failure to annually review and electronically certify that the business plan is complete and accurate on or before the annual due date.

Violation Notes: OBSERVATION: The business failed to electronically submit and certify that the business plan is complete, accurate, and in compliance with EPCRA for 2019 on or before the annual due date of March 1st, 2019. CORRECTIVE ACTION: Electronically submit and certify that the business plan is complete, accurate, and in compliance with EPCRA by ensuring all required sections of the business plan are submitted to this Agency via CERS within 30 days.

Violation Division: Orange County Environmental Health
Violation Program: HMRRP
Violation Source: CERS

Site ID: 90922
Site Name: ALL METALS PROCESSING OF ORANGE COUNTY, LLC
Violation Date: 03-13-2014
Citation: 19 CCR 4.5 2735.5(b)(2) - California Code of Regulations, Title 19, Chapter 4.5, Section(s) 2735.5(b)(2)

Violation Description: Failure to include a registration in the Risk Management Plan that reflects all covered processes.

Violation Notes: The complete RMP registration needs to be submitted within 30 days of this inspection date.

Violation Division: Orange County Environmental Health
Violation Program: CalARP
Violation Source: CERS

Site ID: 90922
Site Name: ALL METALS PROCESSING OF ORANGE COUNTY, LLC
Violation Date: 03-11-2020

Map ID
Direction
Distance
Elevation

MAP FINDINGS

Site

Database(s)

EDR ID Number
EPA ID Number

ALL METALS PROCESSING OF ORANGE COUNTY LLC (Continued)

1000124073

Citation: 19 CCR 4.5 2735.5(d)(3) - California Code of Regulations, Title 19, Chapter 4.5, Section(s) 2735.5(d)(3)

Violation Description: Failure to ensure that response actions have been coordinated with local emergency planning and response agencies

Violation Notes: Returned to compliance on 12/02/2020. OBSERVATION: The owner/operator of the stationary source failed to ensure that response actions have been coordinated with local emergency planning and response agencies. CORRECTIVE ACTION: Submit documentation to the CUPA demonstrating that response actions have been coordinated with local emergency planning and response agencies.

Violation Division: Orange County Environmental Health

Violation Program: CalARP

Violation Source: CERS

Site ID: 90922

Site Name: ALL METALS PROCESSING OF ORANGE COUNTY, LLC

Violation Date: 05-03-2017

Citation: 22 CCR 15 66265.14 - California Code of Regulations, Title 22, Chapter 15, Section(s) 66265.14

Violation Description: Failure to provide either a posted sign stating "Danger Hazardous Waste Area - Keep Out" or to provide one of the following means of security to the active hazardous waste portion of the facility: 1) A 24-hour surveillance system (e.g., television monitoring or surveillance by guards or facility personnel) which continuously monitors and controls entry; or 2) A) An artificial or natural barrier (e.g., a fence in good repair or a fence combined with a cliff), which completely surrounds area; and B) A means to control entry, at all times, through the gates or other entrances (e.g., an attendant, television monitors, locked entrance, or controlled roadway access to the facility).

Violation Notes: Returned to compliance on 04/04/2018. Please incorporate a means of security for your facility as described above or in the DTSC fact sheet for fixed treatment unit operating under permit by rule.

Violation Division: Orange County Environmental Health

Violation Program: PBR

Violation Source: CERS

Site ID: 90922

Site Name: ALL METALS PROCESSING OF ORANGE COUNTY, LLC

Violation Date: 05-26-2017

Citation: 22 CCR 45 67450.13(a)(1) - California Code of Regulations, Title 22, Chapter 45, Section(s) 67450.13(a)(1)

Violation Description: Failure to prepare a written estimate of the cost of closing each unit which includes the cost that would be incurred for closing a treatment unit when using the owner or operator or generator's own staff and/or personal equipment taking into account any salvage value that may be realized from the sale of wastes, facility structure or equipment, land or other facility assets. This estimate shall be submitted as an attachment to the Certification of Financial Assurance for Permit by Rule and Conditionally Authorized Operations/ Maintenance page(s) of the Unified Program Consolidated Form (x/99)).

Violation Notes: Returned to compliance on 08/02/2017. Required annual Certification Of Financial Assurance forms that should have been submitted by 3/1/17, have not been submitted. Required documents must be submitted electronically to CERS by 6/23/17.

Violation Division: Orange County Environmental Health

Violation Program: PBR

Map ID
Direction
Distance
Elevation

MAP FINDINGS

Site

Database(s)

EDR ID Number
EPA ID Number

ALL METALS PROCESSING OF ORANGE COUNTY LLC (Continued)

1000124073

Violation Source: CERS

Site ID: 90922
Site Name: ALL METALS PROCESSING OF ORANGE COUNTY, LLC
Violation Date: 03-08-2017
Citation: 19 CCR 4.5 2750.1 - California Code of Regulations, Title 19, Chapter 4.5, Section(s) 2750.1
Violation Description: Failure to prepare a worst-case release scenario analysis as provided in Section 2750.3
Violation Notes: Returned to compliance on 07/06/2017. As detailed in 2750.3(a)(1), for Program 1 processes, you must provide (1) worst case release scenario for EACH Program 1 Process using the off-site consequence analysis parameters provided in Section 2750.2 (b) - (g). Please complete this for all (6) processes in (30) days of receiving this report. The worst case scenarios can be submitted to me at mescobedo@ochca.com.
Violation Division: Orange County Environmental Health
Violation Program: CalARP
Violation Source: CERS

Site ID: 90922
Site Name: ALL METALS PROCESSING OF ORANGE COUNTY, LLC
Violation Date: 03-13-2014
Citation: 19 CCR 4.5 2735.5(d)(3) - California Code of Regulations, Title 19, Chapter 4.5, Section(s) 2735.5(d)(3)
Violation Description: Failure to ensure that response actions have been coordinated with local emergency planning and response agencies
Violation Notes: Returned to compliance on 05/27/2015. Please correct this violation within 30 days of this inspection date.
Violation Division: Orange County Environmental Health
Violation Program: CalARP
Violation Source: CERS

Site ID: 90922
Site Name: ALL METALS PROCESSING OF ORANGE COUNTY, LLC
Violation Date: 04-14-2016
Citation: 22 CCR 45 67450.3(c)(8) - California Code of Regulations, Title 22, Chapter 45, Section(s) 67450.3(c)(8)
Violation Description: Failure to maintain, reproduce, and provide the following documents at the facility where the FTU is operating: 1) The waste analysis plan for the treatment operation; 2) The written inspection schedule; 3) All training documents; 4) The contingency plan; 5) A copy of the most recent treatment notification and a copy of the most recent acknowledgement received from the Department, CUPA or authorized agency; 6) A copy of any local Air District permit and other permits required for the operation of the FTU; 7) A copy of the closure plan; 8) A copy of documents related to the environmental investigation and any cleanup, abatement or other necessary remedial action taken; and 9) Documentation of any convictions, judgments, settlements, or orders resulting from any action by any local, State, or federal environmental or public health enforcement agency concerning the operation of the facility within the last three years, as the documents would be available under the California Public Records Act.
Violation Notes: Returned to compliance on 03/13/2017. Waste Analysis plan Must cover 1) Description of the facility-specific processes, wastes, activities, and waste management units 2) Identification of the waste constituents and other parameters to be evaluated for the waste streams, both before and after treatment and the rationale for the selection of these

Map ID
Direction
Distance
Elevation

MAP FINDINGS

Site

Database(s)

EDR ID Number
EPA ID Number

ALL METALS PROCESSING OF ORANGE COUNTY LLC (Continued)

1000124073

parameters 3) Identification of how the generator will obtain a representative sample of the waste both before and after treatment 4) analytical methods to be used to evaluate the waste streams 5) testing frequency for the waste both before and after treatment The Treatment Log for the Drum Rinsing (AMP-C) is was not located during inspection. Your waste analysis plan needs to be updated. To abate this violation send a copy of an updated plan and Treatment log to this agency within 60 days.

Violation Division: Orange County Environmental Health
Violation Program: PBR
Violation Source: CERS

Site ID: 90922
Site Name: ALL METALS PROCESSING OF ORANGE COUNTY, LLC
Violation Date: 03-27-2019
Citation: 22 CCR 15 66265.173 - California Code of Regulations, Title 22, Chapter 15, Section(s) 66265.173

Violation Description: Failure to meet the following container management requirements: (a) A container holding hazardous waste must always be closed during storage, except when it is necessary to add or remove waste. (b) A container holding hazardous waste must not be opened, handled, or stored in a manner which may rupture the container or cause it to leak.

Violation Notes: Returned to compliance on 04/09/2019. OBSERVATION: Two 55-gallon drum of paint related waste materials and one cubic yard box of waste paint cans located in the hazardous waste storage area were observed open when not in use. CORRECTIVE ACTION: The two 55-gallon drums were properly closed during the inspection. Submit a picture via email to this Agency of the cubic yard box of waste paint cans with the closed lid to abate this violation.

Violation Division: Orange County Environmental Health
Violation Program: HWLQG
Violation Source: CERS

Site ID: 90922
Site Name: ALL METALS PROCESSING OF ORANGE COUNTY, LLC
Violation Date: 03-27-2019
Citation: 22 CCR 12 66262.34(f) - California Code of Regulations, Title 22, Chapter 12, Section(s) 66262.34(f)

Violation Description: Failure to properly label hazardous waste accumulation containers with the following requirements: "Hazardous Waste", name and address of the generator, physical and chemical characteristics of the Hazardous Waste, and starting accumulation date.

Violation Notes: Returned to compliance on 04/09/2019. OBSERVATION: The following hazardous waste containers were missing required hazardous waste labeling information: - Two 55-gallon drums of paint related waste materials - One cubic yard box of paint related waste materials - One cubic yard plastic tote of electronic nickel solution - One 55-gallon drum of used oil CORRECTIVE ACTION: All hazardous wastes must have the following information on the container or tank when being accumulated on site: Name and address of the generator, accumulation start date, contents composition, physical state, hazardous properties. All containers were labeled during the inspection except for the cubic yard box of paint cans. Please properly label the cubic yard box and email a picture to this Agency to abate the violation.

Violation Division: Orange County Environmental Health
Violation Program: HWLQG

Map ID
Direction
Distance
Elevation

MAP FINDINGS

Site

Database(s)

EDR ID Number
EPA ID Number

ALL METALS PROCESSING OF ORANGE COUNTY LLC (Continued)

1000124073

Violation Source: CERS

Site ID: 90922
Site Name: ALL METALS PROCESSING OF ORANGE COUNTY, LLC
Violation Date: 03-13-2017
Citation: 22 CCR 15 66265.173 - California Code of Regulations, Title 22, Chapter 15, Section(s) 66265.173
Violation Description: Failure to meet the following container management requirements: (a) A container holding hazardous waste must always be closed during storage, except when it is necessary to add or remove waste. (b) A container holding hazardous waste must not be opened, handled, or stored in a manner which may rupture the container or cause it to leak.
Violation Notes: Returned to compliance on 05/03/2017. Throughout the inspection, several containers containing liquid were observed with lids that do not prevent a release if they were to be knocked over (waste paint containers). The waste paint tote was observed with a funnel on top which would not prevent a release if it were knocked over. Containers in the laboratory were observed open.
Violation Division: Orange County Environmental Health
Violation Program: HWLQG
Violation Source: CERS

Site ID: 90922
Site Name: ALL METALS PROCESSING OF ORANGE COUNTY, LLC
Violation Date: 03-10-2010
Citation: HSC 6.67 Multiple Sections - California Health and Safety Code, Chapter 6.67, Section(s) Multiple Sections
Violation Description: RCRA Large Quantity Generator Program - Administration/Documentation - General
Violation Notes: Returned to compliance on 04/04/2011.
Violation Division: Orange County Environmental Health
Violation Program: HWLQG
Violation Source: CERS

Site ID: 90922
Site Name: ALL METALS PROCESSING OF ORANGE COUNTY, LLC
Violation Date: 03-13-2014
Citation: 19 CCR 4.5 2760.6(e) - California Code of Regulations, Title 19, Chapter 4.5, Section(s) 2760.6(e)
Violation Description: Failure to update operating procedures or practices if a management of change occurred that resulted in a change in the procedures or practices.
Violation Notes: Returned to compliance on 05/27/2015. Potassium cyanide powder is being used at the facility to make up baths on te plating line. The amount of dry storage excess the TPQ and needed to be added to the RMP within 60 days.
Violation Division: Orange County Environmental Health
Violation Program: CalARP
Violation Source: CERS

Site ID: 90922
Site Name: ALL METALS PROCESSING OF ORANGE COUNTY, LLC
Violation Date: 03-27-2019
Citation: 22 CCR 45 67450.3(c)(7) - California Code of Regulations, Title 22, Chapter 45, Section(s) 67450.3(c)(7)
Violation Description: Failure to permanently mark the exterior of each Fixed TU with the

Map ID
Direction
Distance
Elevation

MAP FINDINGS

Site

Database(s)

EDR ID Number
EPA ID Number

ALL METALS PROCESSING OF ORANGE COUNTY LLC (Continued)

1000124073

Violation Notes: name of the person which owns or operates the FTU, facility identification number and an individual serial number.
Returned to compliance on 06/11/2019. OBSERVATION: The requirements for permanently marking the exterior of the treatment unit has not been completed. The Chemfilm chromate tank and spent acids tank were missing the facility number and the serial number. CORRECTIVE ACTION: Ensure that compliance with the requirements have been met to permanently mark the exterior of the treatment unit. Provide photos to demonstrate compliance with this requirement to the CUPA within 30 days.

Violation Division: Orange County Environmental Health
Violation Program: PBR
Violation Source: CERS

Site ID: 90922
Site Name: ALL METALS PROCESSING OF ORANGE COUNTY, LLC
Violation Date: 08-14-2013
Citation: HSC 6.95 Multiple - California Health and Safety Code, Chapter 6.95, Section(s) Multiple

Violation Description: Business Plan Program - Release/Leaks/Spills - General
Violation Notes: Returned to compliance on 08/14/2013. Facility failed to notify OC Fire, OES ,and OC CUPA when a release of sulfuric acid to the street was discovered at about 6:00 AM on 8-13-13

Violation Division: Orange County Environmental Health
Violation Program: HMRRP
Violation Source: CERS

Site ID: 90922
Site Name: ALL METALS PROCESSING OF ORANGE COUNTY, LLC
Violation Date: 03-08-2017
Citation: 19 CCR 4.5 2760.3(a)(4) - California Code of Regulations, Title 19, Chapter 4.5, Section(s) 2760.3(a)(4)

Violation Description: Failure to develop and implement written operating procedures that address safety systems and their functions.

Violation Notes: Returned to compliance on 03/24/2017. Two items were observed during this inspection that need to be corrected and investigated: 1. The darin plugs that are used to prevent an unauthorized release into the street are to be kept sealed. The plugs were observed loose. Please seal the plugs tight immediately and send this agency verification that this has been completed. 2. The secondary containment that separates the tank using Cyanide (TCD-19) and the tank using acids (TCD-28) appears to be cracked in several locations. If so, the secondary containment would not prevent the inadvertent mixing of acids with cyanides. This situation could be catastrophic. You must investigate and test the secondary containment to prove its integrity. You have 60 days to address this issue.

Violation Division: Orange County Environmental Health
Violation Program: CalARP
Violation Source: CERS

Site ID: 90922
Site Name: ALL METALS PROCESSING OF ORANGE COUNTY, LLC
Violation Date: 03-27-2019
Citation: 22 CCR 45 67450.3(c)(9)(F) - California Code of Regulations, Title 22, Chapter 45, Section(s) 67450.3(c)(9)(F)

Violation Description: Failure of generator to obtain assessment or reassessment every five (5) years or the remaining service life of the tank system, as stated

Map ID
Direction
Distance
Elevation

MAP FINDINGS

Site

Database(s)

EDR ID Number
EPA ID Number

ALL METALS PROCESSING OF ORANGE COUNTY LLC (Continued)

1000124073

in the engineer's assessment, whichever is less. This assessment applies to onground or aboveground tank systems containing only non-RCRA hazardous wastes generated onsite, and tank systems authorized under Permit-by-Rule, Conditional Authorization, and Conditional Exemption or for a small quantity generator onground or aboveground tank systems containing RCRA hazardous wastes generated onsite.

Violation Notes: Returned to compliance on 06/12/2019. OBSERVATION: TThe findings in the PE Assessment stated the anchors for WT-6 (batch treatment for metal wastewater) was not certified as adequate. CORRECTIVE ACTION: Facility must immediately make the repairs and have the tank certified as adequate by the PE and submit the certified assessment to this Agency within 30 days.

Violation Division: Orange County Environmental Health
Violation Program: PBR
Violation Source: CERS

Site ID: 90922
Site Name: ALL METALS PROCESSING OF ORANGE COUNTY, LLC
Violation Date: 03-27-2019
Citation: 22 CCR 45 67450.3(c)(8)(A)(c)(9)(A) - California Code of Regulations, Title 22, Chapter 45, Section(s) 67450.3(c)(8)(A)(c)(9)(A)
Violation Description: Failure of an owner or operator to obtain a detailed chemical and physical analysis of a representative sample of the waste, which includes all information necessary to manage waste in accordance with the requirements, and to meet LDR requirements; Failure to analyze wastes according to the frequency specified in the plan and to retain waste analysis documentation for three years.

Violation Notes: Returned to compliance on 03/11/2020. OBSERVATION: Owner/Operator has an incomplete waste analysis plan. The waste analysis plan does not contain a detailed chemical and physical analysis of a representative sample of the batch treatment wastes before treatment of the hazardous waste. CORRECTIVE ACTION: Immediately complete or revise waste analysis plan to comply with the requirements of CCR 66265.13, and/or implement waste analysis plan and properly maintain records to document that you are implementing the waste analysis plan. Submit the updated copy to this Agency within 30 days.

Violation Division: Orange County Environmental Health
Violation Program: PBR
Violation Source: CERS

Site ID: 90922
Site Name: ALL METALS PROCESSING OF ORANGE COUNTY, LLC
Violation Date: 03-18-2019
Citation: HSC 6.95 25508.1(a)-(f) - California Health and Safety Code, Chapter 6.95, Section(s) 25508.1(a)-(f)
Violation Description: Failure to electronically update business plan within 30 days of any one of the following events: A 100 percent or more increase in the quantity of a previously disclosed material. Any handling of a previously undisclosed hazardous materials at or above reportable quantities. A change of business address, business ownership, or business name. A substantial change in the handler's operations that requires modification to any portion of the business plan.

Violation Notes: OBSERVATION: The business failed to update business plan within 30 days when there is a 100 percent or more increase in the quantity of a previously disclosed material and any handling of a previously undisclosed hazardous material. CORRECTIVE ACTION: Update Hazardous

Map ID
Direction
Distance
Elevation

MAP FINDINGS

Site

Database(s)

EDR ID Number
EPA ID Number

ALL METALS PROCESSING OF ORANGE COUNTY LLC (Continued)

1000124073

Materials Inventory to include the following: - All Rinse Tanks for each process line - All Hazardous Wastes - CEE-BEE A-202 Stripper - Chromic Acid - Conversion Coating Chemical Seal - Electro Polish - HASA Antifoam - PT51414-04 - Quikrete - Silver Stripper - Zincate Solution, 3116M - Verify that the quantities for ALL materials are accurate and up to date. Electronically submit the update to this Agency via CERS within 30 days.

Violation Division: Orange County Environmental Health
Violation Program: HMRRP
Violation Source: CERS

Evaluation:

Eval General Type: Other/Unknown
Eval Date: 01-20-2016
Violations Found: No
Eval Type: Other, not routine, done by local agency
Eval Notes: Called generator
Eval Division: Orange County Environmental Health
Eval Program: HWLQG
Eval Source: CERS

Eval General Type: Other/Unknown
Eval Date: 01-27-2015
Violations Found: No
Eval Type: Other, not routine, done by local agency
Eval Notes: Geoff Blake had called a left message regarding calculating closure costs. I called and left message for him.
Eval Division: Orange County Environmental Health
Eval Program: PBR
Eval Source: CERS

Eval General Type: Compliance Evaluation Inspection
Eval Date: 02-07-2008
Violations Found: Yes
Eval Type: Routine done by local agency
Eval Notes: Inspector Name: Royce Long
Eval Division: Orange County Environmental Health
Eval Program: HWLQG
Eval Source: CERS

Eval General Type: Compliance Evaluation Inspection
Eval Date: 02-14-2016
Violations Found: No
Eval Type: Routine done by local agency
Eval Notes: On site for a Tiered Permitting PBR inspection, OCHCA supervisor Darwin Cheng was on site accompanying inspection. Met with Aksiniya Dimitrova who explained the process, escorted me through the site and gave consent to enter/inspect. Facility has 4 Treatment units: AMPA - Continuous Treatment -- pH and metal precipitate by injecting polysulfide formula AMPB - Batch treatment -- various solution pH adjustment and metal reduction/ precipitation AMPBC- Container Rinsing AMPD - Cyanide Treatment -- 2-stage CN destruction (oxidation by adding hypochlorite). The following was observed: -- Tanks labeled with owner/operator, facility identification number and individual serial number. -- Treatment logs for AMPA, AMPB, AMPD (date, concentration, amount, type) -- Inspection log of the treatment system AMPA, AMPB, AMPD (tanks daily and containers weekly) -- Operating

Map ID
Direction
Distance
Elevation

MAP FINDINGS

Site

Database(s)

EDR ID Number
EPA ID Number

ALL METALS PROCESSING OF ORANGE COUNTY LLC (Continued)

1000124073

instructions for treatment units (dates, volumes, residual management and types of waste) -- [Truncated]
Eval Division: Orange County Environmental Health
Eval Program: PBR
Eval Source: CERS

Eval General Type: Other/Unknown
Eval Date: 02-21-2020
Violations Found: No
Eval Type: Other, not routine, done by local agency
Eval Notes: INSPECTOR COMMENT: Facility submitted, via email, an updated Waste Analysis Plan (WAP) and waste analysis results for plating baths tanks (TTLC, Chromium, and Cyanide analysis) on 11/18/2019. The WAP was reviewed and the updated plan contains the following required information: testing parameters, test methods used, sampling methods, and frequency of testing. The updated WAP has been accepted. The waste analysis results were reviewed and the following needs additional STLC and/or TCLP test: STLC: TA-05: Copper and Nickel TA-33: Nickel TA-28: Hexavalent Chromium (Chromium VI) TA-33: Nickel TPH-13: Nickel TCD-37: Hexavalent Chromium (Chromium VI) TNI-02: Copper TNI-06: Copper TCLP: TA-13A: Chromium TA-24: Chromium TA-27: Chromium TA-28: Chromium TA-30: Chromium TA-35: Chromium TP-08: Chromium TPH-03: Cadmium TCD-38: Cadmium TNI-02: Cadmium, Chromium TNI-06: Cadmium TNI-16: Cadmium Facility submitted additional STLC results via email for [Truncated]

Eval Division: Orange County Environmental Health
Eval Program: PBR
Eval Source: CERS

Eval General Type: Compliance Evaluation Inspection
Eval Date: 03-18-2019
Violations Found: Yes
Eval Type: Routine done by local agency
Eval Notes: On site for routine hazardous materials and business emergency plan inspection. The inspection was conducted with Ramon Gutierrez & Shozo Hirano. Other inspectors present were Susan Berg & Minh Le. Hazardous Waste and Tiered Permitting inspections also conducted this date. Walked throughout the facility and inspected hazardous materials storage area. The following materials were observed in amounts that meet or exceed the minimum volumes required for disclosure: CAD Plating Area: - TCD-02 (Titanium-cadmium/Cadmium Plating/Drag Out Rinse) - TCD-07 (Silver Plate Drag Out) - TCD-08 (Silver Plate Drag Out/Copper Cyanide Plating Rinse) - TCD-09 (Alkaline Cleaner) - TCD-10 (Alkaline Cleaner/Muriatic Acid Rinse) - TCD-12 (Muriatic Acid/Nickel Strike/Hydrochloric Acid Dip Rinse) - TCD-13, TCD-13B (Muriatic Acid) - TCD-14 (Bright Tin Plate/Muriatic Acid Rinse) - TCD-15, TCD-48 (Nickel Strike) - TCD-17 (Copper Cyanide Plate Rinse) - TCD-18 (Copper Cyanide Plate) - [Truncated]

Eval Division: Orange County Environmental Health
Eval Program: HMRRP
Eval Source: CERS

Eval General Type: Compliance Evaluation Inspection
Eval Date: 03-21-2007
Violations Found: No
Eval Type: Routine done by local agency
Eval Notes: Inspector Name: ORANGE COUNTY

Map ID
Direction
Distance
Elevation

MAP FINDINGS

Site

Database(s)

EDR ID Number
EPA ID Number

ALL METALS PROCESSING OF ORANGE COUNTY LLC (Continued)

1000124073

Eval Division: California Environmental Protection Agency
Eval Program: HWLQG
Eval Source: CERS

Eval General Type: Other/Unknown
Eval Date: 03-25-2008
Violations Found: No
Eval Type: Other, not routine, done by local agency
Eval Notes: Inspector Name: Royce Long
Eval Division: Orange County Environmental Health
Eval Program: HWLQG
Eval Source: CERS

Eval General Type: Compliance Evaluation Inspection
Eval Date: 03-27-2018
Violations Found: No
Eval Type: Routine done by local agency
Eval Notes: On site to conduct a routine Hazardous Waste inspection, accompanied by James Hendron, Supervising Hazardous Materials Specialist. Consent to inspect and take any necessary photos was given by John Crowell, General Manager. The facility is a RCRA Large Quantity Generator of hazardous waste. Walked throughout the facility and observed hazardous waste and satellite accumulation storage areas. Hazardous waste storage containers were observed closed and properly labeled. The facility's federal EPA ID number is active. There appeared to be no signs of illegal disposal along the perimeter of the facility. The facility's environmental contact, Aksiniya Dimitrova, was not available for this inspection. A follow-up inspection will be conducted to review documentation. No hazardous waste violations were observed at this time.

Eval Division: Orange County Environmental Health
Eval Program: HWLQG
Eval Source: CERS

Eval General Type: Compliance Evaluation Inspection
Eval Date: 04-04-2011
Violations Found: No
Eval Type: Routine done by local agency
Eval Notes: Inspector Name: Bob Held
Eval Division: Orange County Environmental Health
Eval Program: HWLQG
Eval Source: CERS

Eval General Type: Compliance Evaluation Inspection
Eval Date: 04-04-2018
Violations Found: No
Eval Type: Routine done by local agency
Eval Notes: On site to conduct a routine Tiered Permitting inspection, accompanied by James Hendron, Supervising Hazardous Materials Specialist. Consent to inspect and take any necessary photos was given by Aksiniya Dimitrova, Director Environmental, Lab and Safety. The facility has four areas of treatment: 1. AMP-A Continuous Treatment of plating waste - pH adjustment and metal precipitation by injecting polysulfide formula 2. AMP-B Batch Treatment - pH adjustment and metal reduction/precipitation - The following spent solutions are treated in the batch treatment unit: electroless nickel, chromic acid anodize, acids, chromates (conversion coating) 3. AMP-C Container Rinsing 4.

Map ID
Direction
Distance
Elevation

MAP FINDINGS

Site

Database(s)

EDR ID Number
EPA ID Number

ALL METALS PROCESSING OF ORANGE COUNTY LLC (Continued)

1000124073

AMP-D Cyanide Treatment - 2-stage CN destruction The facility has submitted Tiered Permitting Unit Notification forms to CERS. The batch treatment forms will need to be adjusted. Each batch treatment process must be notified as its own specific unit. For example, we had discussed, two [Truncated]

Eval Division: Orange County Environmental Health
Eval Program: PBR
Eval Source: CERS

Eval General Type: Other/Unknown
Eval Date: 04-04-2018
Violations Found: No
Eval Type: Other, not routine, done by local agency
Eval Notes: On site to conduct a Hazardous Waste reinspection, accompanied by James Hendron, Supervising Hazardous Materials Specialist. Consent to inspect and take any necessary photos was given by Aksiniya Dimitrova, Director Environmental, Lab and Safety. The following documents were available for review: - Hazardous waste manifests/bills of lading. Signed copies were available for review. - Employees are trained under the Metal Finishing Association. Records were available for review. Employees conducting cyanide related activities have safety training specific to cyanide. - Business contingency plan - Inspection logs for waste containers and tanks There were several locations hazardous waste was being stored that the facility claimed to be satellite accumulation. First, the facility has a baghouse unit of blasting media which was connected to a container, which had a capacity greater than 55 gallons. Either configure a new setup to a container that does not exceed 55 [Truncated]

Eval Division: Orange County Environmental Health
Eval Program: HWLQG
Eval Source: CERS

Eval General Type: Other/Unknown
Eval Date: 04-10-2018
Violations Found: No
Eval Type: Other, not routine, done by local agency
Eval Notes: Cyanide F006 Justification Statement: Confirmed by DTSC that this is only required if treating process baths - TP form states site is treating cyanide baths Contacted site - they stated the do NOT treat baths - sent out TP Cyanide forms to be corrected

Eval Division: Orange County Environmental Health
Eval Program: PBR
Eval Source: CERS

Eval General Type: Other/Unknown
Eval Date: 04-13-2015
Violations Found: No
Eval Type: Other, not routine, done by local agency
Eval Notes: Received the following documents: 1. Financial Assurance Documentation. 2. Business Activities 3. Business Owner/operator Identification 4. On site hazardous waste treatment notification.

Eval Division: Orange County Environmental Health
Eval Program: PBR
Eval Source: CERS

Eval General Type: Compliance Evaluation Inspection
Eval Date: 04-14-2016

Map ID
Direction
Distance
Elevation

MAP FINDINGS

Site

Database(s)

EDR ID Number
EPA ID Number

ALL METALS PROCESSING OF ORANGE COUNTY LLC (Continued)

1000124073

Violations Found: No
Eval Type: Routine done by local agency
Eval Notes: On site to conduct hazardous materials chemical inventory and business emergency plan inspection this date, consent to enter, inspect and take photographs was given Aksiniya Dimitrova. The HMBEP has been submitted through ----Esubmit Walked through facility and noted corrections on HMBP. Updates are required for HMBP.

Eval Division: Orange County Environmental Health
Eval Program: HMRRP
Eval Source: CERS

Eval General Type: Other/Unknown
Eval Date: 04-14-2016
Violations Found: No
Eval Type: Other, not routine, done by local agency
Eval Notes: File review before A01
Eval Division: Orange County Environmental Health
Eval Program: PBR
Eval Source: CERS

Eval General Type: Compliance Evaluation Inspection
Eval Date: 04-14-2016
Violations Found: Yes
Eval Type: Routine done by local agency
Eval Notes: On site to conduct a joint routine Tiered Permitting inspection, with supervisor Darwin Cheng. Met Aksiniya Dimitrova with who explained the process, escorted me through the site and gave consent to enter/inspect. Facility has 4 Units of Treatment AMPA- Continuous Treatment (Plating) -- pH adjustment and metal precipitate by injecting polysulfide formula AMP-B Batch Treatment -- Metal reduction/precipitation and ph adjustments AMP-C Container Rinsing AMP-D Cyanide Treatment --2-Stage CN destruction Tanks are labeled with -- owner/operator, -- facility identification number -- Serial number Treatment log with date, concentration, amount and type available for AMP-A, AMP-B and AMP-D Operating instructions for treatment units with the date, volumes, residual management and types of waste is available. Facility has A analysis plan by is not complete Sewer agency discharge records are available PE assessment dated Feb 2012 reviewed by prior [Truncated]
Eval Division: Orange County Environmental Health
Eval Program: PBR
Eval Source: CERS

Eval General Type: Other/Unknown
Eval Date: 04-21-2018
Violations Found: No
Eval Type: Other, not routine, done by local agency
Eval Notes: 2018 Annual HMBEP submittal is declined. The following submittal elements were reviewed and accepted in CERS: Business activities, owner/operator information, site map, ER plan. Hazardous Materials Inventory declined - The following materials were disclosed in quantities that do not meet disclosure thresholds of 500 pounds. Please note, if these materials are Extremely Hazardous Substances (EHS) please mark the checkbox. If these materials are not EHS, please confirm quantities maintained on site and edit inventory as necessary. Page 12: Ammonium bifluoride flake, Page 14: Chromic Acid flake, Page 18: Potassium Copper Cyanide, Page 20: Sodium Dichromate. Resubmit

Map ID
Direction
Distance
Elevation

MAP FINDINGS

Site

Database(s)

EDR ID Number
EPA ID Number

ALL METALS PROCESSING OF ORANGE COUNTY LLC (Continued)

1000124073

within 30 days.
Eval Division: Orange County Environmental Health
Eval Program: HMRRP
Eval Source: CERS

Eval General Type: Other/Unknown
Eval Date: 05-03-2017
Violations Found: No
Eval Type: Other, not routine, done by local agency
Eval Notes: INSPECTOR COMMENTS: On site to conduct Hazardous Waste reinspection, accompanied by Terry Carrier, Supervising Hazardous Materials Specialist. Consent to inspect and take any necessary photos was given by Aksiniya Dimitrova, Director Environmental Lab and Safety. The facility was issued violations 3/13/17 for several hazardous waste containers not being closed when not in active use, and for properly labeling hazardous waste containers. This date, these containers were observed closed with proper lids and properly labeled. Violations I145 and I562 corrected. A copy of this inspection report was given to Aksiniya Dimitrova.

Eval Division: Orange County Environmental Health
Eval Program: HWLQG
Eval Source: CERS

Eval General Type: Other/Unknown
Eval Date: 05-03-2017
Violations Found: Yes
Eval Type: Other, not routine, done by local agency
Eval Notes: INSPECTOR COMMENTS: On site to conduct Tiered Permitting reinspection, accompanied by Terry Carrier, Supervising Hazardous Materials Specialist. Consent to inspect and take any necessary photos was given by Aksiniya Dimitrova, Director Environmental Lab and Safety. During the routine inspection conducted on 3/13/17, profiles of treatment units were not reviewed. Upon review of the Tiered Permitting forms received on CERS (California Environmental Reporting System), forms will need to be updated according to your CERS submission review. The facility was observed with gates open and no mechanism to prevent the public or wildlife from entering the facility. The facility will need additional security. The Professional Engineer Assessment done on 2/8/17 is missing the seismic re-evaluations for the anchoring and tie downs. The assessment is missing the recommended specifications for the anchoring for tank # WT-6 in the batch treatment unit. A copy of this [Truncated]

Eval Division: Orange County Environmental Health
Eval Program: PBR
Eval Source: CERS

Eval General Type: Other/Unknown
Eval Date: 02-24-2020
Violations Found: No
Eval Type: Other, not routine, done by local agency
Eval Notes: INSPECTOR COMMENT: The waste analysis results for the process tanks were reviewed and the following needs additional STLC and/or TCLP test (updated list): STLC: TA-05: Copper and Nickel TA-33: Nickel TA-28: Hexavalent Chromium (Chromium VI) TA-33: Nickel TA-37 G Hexavalent Chromium (Chromium VI) TPH-13: Nickel TNI-02: Copper TNI-06: Copper TCLP: TA-13A: Chromium TA-24: Chromium TA-28: Chromium TA-30: Chromium TA-35: Chromium TP-08: Chromium TPH-03: Cadmium TCD-38: Cadmium

Map ID
Direction
Distance
Elevation

MAP FINDINGS

Site

Database(s)

EDR ID Number
EPA ID Number

ALL METALS PROCESSING OF ORANGE COUNTY LLC (Continued)

1000124073

TNI-02: Cadmium, Chromium TNI-06: Cadmium TNI-16: Cadmium THE FOLLOWING VIOLATIONS ARE STILL OUTSTANDING AND MUST BE CORRECTED IMMEDIATELY: I023 - Written waste analysis plan complied with the records maintained for 3 years CORRECTIVE ACTION: Complete the remaining STLC/TTLC waste analysis records to correct the violation. I535 - Closure Cost Estimate was revised and submitted when there was an increase in closure cost CORRECTIVE ACTION: Immediately submit the [Truncated]

Eval Division: Orange County Environmental Health
Eval Program: PBR
Eval Source: CERS

Eval General Type: Compliance Evaluation Inspection
Eval Date: 03-13-2017
Violations Found: No
Eval Type: Routine done by local agency
Eval Notes: INSPECTOR COMMENTS: On site to conduct routine Tiered Permitting inspection, accompanied by Terry Carrier, Supervising Hazardous Materials Specialist. Consent to inspect and take any necessary photos was given by Aksiniya Dimitrova, Director Environmental, Lab and Safety. Facility has four Units of Treatment: 1. AMP-A Continuous Treatment (Plating) - pH adjustment and metal precipitate by injecting polysulfide formula 2. AMP-B Batch Treatment - Metal reduction/precipitation and pH adjustment 3. AMP-C Container Rinsing 4. AMP-D Cyanide Treatment - 2-stage CN destruction Treatment tanks are labeled with the following: Owner/operator, facility identification number, serial number, address. Treatment log with date, concentration, amount and type available. Operating instructions for treatment units with the date, volumes, residual management and types of waste was available. Waste analysis plan was available and has been updated since the previous [Truncated]

Eval Division: Orange County Environmental Health
Eval Program: PBR
Eval Source: CERS

Eval General Type: Other/Unknown
Eval Date: 02-27-2017
Violations Found: No
Eval Type: Other, not routine, done by local agency
Eval Notes: Not reported
Eval Division: Orange County Environmental Health
Eval Program: CalARP
Eval Source: CERS

Eval General Type: Other/Unknown
Eval Date: 03-04-2014
Violations Found: No
Eval Type: Other, not routine, done by local agency
Eval Notes: Please be advised that this Agency has reviewed Tiered Permitting Financial Assurance Self Certification for this facility. The 2014 Adjusted Closure Cost Estimate (CCE) was not properly calculated. The 2014 inflation factor should not be applied when the closure costs have been updated. Therefore, your 2014 is the CCE is \$15,865.00 - salvage value. Revised Certification Of Financial Assurance Form and Estimate Closure Cost (enclosed) must be submitted to this Agency by 3/31/14.

Eval Division: Orange County Environmental Health

Map ID
Direction
Distance
Elevation

MAP FINDINGS

Site

Database(s)

EDR ID Number
EPA ID Number

ALL METALS PROCESSING OF ORANGE COUNTY LLC (Continued)

1000124073

Eval Program:	PBR
Eval Source:	CERS
Eval General Type:	Other/Unknown
Eval Date:	03-04-2014
Violations Found:	No
Eval Type:	Other, not routine, done by local agency
Eval Notes:	Scheduled Inspection.
Eval Division:	Orange County Environmental Health
Eval Program:	CalARP
Eval Source:	CERS
Eval General Type:	Other/Unknown
Eval Date:	03-05-2014
Violations Found:	No
Eval Type:	Other, not routine, done by local agency
Eval Notes:	HMBEP Denied Reviewed HMBEP submission package on eSubmit Portal. Submission DENIED. Request for re-submittal.
Eval Division:	Orange County Environmental Health
Eval Program:	HMRRP
Eval Source:	CERS
Eval General Type:	Other/Unknown
Eval Date:	03-07-2017
Violations Found:	No
Eval Type:	Other, not routine, done by local agency
Eval Notes:	Prep for CalARP Inspection.
Eval Division:	Orange County Environmental Health
Eval Program:	CalARP
Eval Source:	CERS
Eval General Type:	Other/Unknown
Eval Date:	03-08-2017
Violations Found:	No
Eval Type:	Other, not routine, done by local agency
Eval Notes:	Assisted Marco in the Cal ARP inspection.
Eval Division:	Orange County Environmental Health
Eval Program:	CalARP
Eval Source:	CERS
Eval General Type:	Compliance Evaluation Inspection
Eval Date:	03-08-2017
Violations Found:	Yes
Eval Type:	Routine done by local agency
Eval Notes:	On-site for a CalARP routine inspection. Met with Met with Aksiniya Dimitrova (Director of Environmental, Lab, and Safety) and Steve Rowe (Safety Manager) of All Metals Processing Inc. Brian Erdman of OCHCA was also present during this inspection. This facility is regulated under CalARP Program Level 1 requirements for cadmium oxide, potassium cyanide, and sodium cyanide. The average total quantities at the facility are: 1. Cadmium Oxide G 653 pounds 2. Sodium Cyanide G 2,888 pounds 3. Potassium Cyanide G 711 pounds The facility maintains (6) processes: 1. Cadmium Oxide (in solution) 2. Cadmium Oxide (Dry, in storage) 3. Sodium Cyanide (In Solution) 4. Sodium Cyanide (Dry, in storage) 5. Potassium Cyanide (In Solution) 6. Potassium Cyanide (Dry, in storage) The RMP references the (3) regulated substances however does not reference the (6) total processes. Please revise the RMP

Map ID
Direction
Distance
Elevation

MAP FINDINGS

Site

Database(s)

EDR ID Number
EPA ID Number

ALL METALS PROCESSING OF ORANGE COUNTY LLC (Continued)

1000124073

immediately (see violation I429 below). 1) Executive Summary: The summary [Truncated]

Eval Division: Orange County Environmental Health
Eval Program: CalARP
Eval Source: CERS

Eval General Type: Compliance Evaluation Inspection
Eval Date: 03-10-2010
Violations Found: Yes
Eval Type: Routine done by local agency
Eval Notes: Inspector Name: Bob Held
Eval Division: Orange County Environmental Health
Eval Program: HWLQG
Eval Source: CERS

Eval General Type: Compliance Evaluation Inspection
Eval Date: 03-10-2020
Violations Found: Yes
Eval Type: Routine done by local agency
Eval Notes: On site for a routine CalARP Level 1 inspection. Met with Rey Santos of All Metals Processing. Consent was provided to conduct inspection activities. The facility is regulated as a Program Level 1 facility. The regulated substance are Sodium Cyanide, Potassium Cyanide, and Cadmium Oxide. Total quantities are as follows: - Sodium Cyanide G 2,770 pounds - Potassium Cyanide - 558 pounds - Cadmium Oxide G 788 pounds ** Please ensure that quantities stored/in process tanks are accurate with the quantities stated in the RMP. The following were observed: -- The RMP was available for review and was deemed complete. -- RMP Certification: The RMP certification was dated 6/30/2017. -- The Executive Summary was reviewed and is complete. -- The worst-case release analysis was reviewed and is correct. -- The 5-year accident history was submitted. EMERGENCY RESPONSE PROGRAM: -- Emergency Planning and Response: This is a non-responder facility [Truncated]

Eval Division: Orange County Environmental Health
Eval Program: CalARP
Eval Source: CERS

Eval General Type: Other/Unknown
Eval Date: 03-13-2014
Violations Found: No
Eval Type: Other, not routine, done by local agency
Eval Notes: Pre-inspection file review
Eval Division: Orange County Environmental Health
Eval Program: CalARP
Eval Source: CERS

Eval General Type: Compliance Evaluation Inspection
Eval Date: 03-13-2014
Violations Found: Yes
Eval Type: Routine done by local agency
Eval Notes: On-site for routine inspection. Met with Geoff Blake and Steve Rowe. Also present were Bob Held and Michael Pallazola of OCHCA. This facility is regulated under CalARP Program Level 1 requirements. The following are the regulated substances on-site: 1) Cadmium Oxide (Liquid) 2) Potassium Cyanide (Liquid) 3) Sodium Cyanide (Liquid) 4) Sodium Cyanide (solid) 5) Potassium Cyanide (solid) Program Level 1 Requirements were reviewed this date: 1) The RMP is on-site and

Map ID
Direction
Distance
Elevation

MAP FINDINGS

Site

Database(s)

EDR ID Number
EPA ID Number

ALL METALS PROCESSING OF ORANGE COUNTY LLC (Continued)

1000124073

includes an Executive Summary, but not the required registration (see violation R02 above). 2) The RMP was certified on 1/10/14 and a copy was obtained this date. The RMP will be reviewed for completeness and a deficiency notice will be sent to the facility within 30 days. 3) The RMP does not contain the Worst Case Release Scenarios for the five regulated substances (see violation P101 above). 4) The certification that the facility has not had a release with an off-site [Truncated]

Eval Division: Orange County Environmental Health
Eval Program: CalARP
Eval Source: CERS

Eval General Type: Other/Unknown
Eval Date: 03-13-2014
Violations Found: Yes
Eval Type: Other, not routine, done by local agency
Eval Notes: Not reported
Eval Division: Orange County Environmental Health
Eval Program: CalARP
Eval Source: CERS

Eval General Type: Compliance Evaluation Inspection
Eval Date: 03-13-2017
Violations Found: Yes
Eval Type: Routine done by local agency
Eval Notes: INSPECTOR COMMENTS: On site to conduct routine Hazardous Waste inspection, accompanied by Terry Carrier, Supervising Hazardous Materials Specialist. Consent to inspect and take any necessary photos was given by Aksiniya Dimitrova, Director Environmental, Lab and Safety. This facility is a RCRA Large Quantity Generator of hazardous waste. Walked throughout the facility and observed hazardous waste storage areas. Several containers were observed with no label, or with labels missing required information. Several containers were observed to be open while not in use. Facility had the following documents available for review: - Hazardous waste manifests/bills of lading. Signed copies were available for review. Per generator, copies of manifests are sent to DTSC. - 2016 Biennial Report was submitted to DTSC. Certified Receipt was available for review. - Employees are trained under Metal Finishing Association. Records were available for review and included job [Truncated]

Eval Division: Orange County Environmental Health
Eval Program: HWLQG
Eval Source: CERS

Eval General Type: Compliance Evaluation Inspection
Eval Date: 03-18-2019
Violations Found: No
Eval Type: Routine done by local agency
Eval Notes: Not reported
Eval Division: Orange County Environmental Health
Eval Program: HWLQG
Eval Source: CERS

Eval General Type: Compliance Evaluation Inspection
Eval Date: 03-18-2019
Violations Found: No
Eval Type: Routine done by local agency
Eval Notes: Not reported

Map ID
Direction
Distance
Elevation

MAP FINDINGS

Site

Database(s)

EDR ID Number
EPA ID Number

ALL METALS PROCESSING OF ORANGE COUNTY LLC (Continued)

1000124073

Eval Division:	Orange County Environmental Health
Eval Program:	PBR
Eval Source:	CERS
Eval General Type:	Compliance Evaluation Inspection
Eval Date:	03-18-2019
Violations Found:	Yes
Eval Type:	Routine done by local agency
Eval Notes:	INSPECTOR COMMENT: On-site to conduct a Tiered Permit- Permit By Rule (PBR) inspection. Inspection was accompanied by Susan Berg, Supervising Hazardous Materials Specialist, and Sarah Orndorff, Hazardous Materials Specialist. The facility conducts treatments of the following: - Continuous treatment of cyanide rinse; cyanide destruction (oxidation by adding sodium hypochlorite) - Continuous treatment of chromic rinse; metal precipitation and pH adjustment (Chromex and pH adjustment) - Batch treatment of spend acids - Batch treatment of electroless nickel (none on site during the inspection G normally would be stored in totes) - Batch treatment of Chemfilm/chromates - Container rinsing All process tanks are labeled. The cyanide process tanks were missing drain boards between the following cyanide process tanks: TCD-21 (sodium cyanide/cadmium oxide) & TCD-24 (rinse) TCD-18 (potassium cyanide/copper cyanide) & TCD-17 (rinse) Counter-current rinsing [Truncated]
Eval Division:	Orange County Environmental Health
Eval Program:	PBR
Eval Source:	CERS
Eval General Type:	Compliance Evaluation Inspection
Eval Date:	03-18-2019
Violations Found:	Yes
Eval Type:	Routine done by local agency
Eval Notes:	INSPECTOR COMMENT: On-site for a routine RCRA large quantity generator (LQG) hazardous waste inspection, accompanied by Susan Berg, Supervising Hazardous Materials Specialist, and Sarah Orndorff, Hazardous Materials Specialist. Facility is regulated as a RCRA LQG. The inspection included a walk of the production areas, hazardous waste generation areas, hazardous waste storage areas, perimeter check, and trash storage areas. Federal EPA ID Number is current and active. Observed hazardous waste generation areas and hazardous waste storage areas. Containers were closed and properly labeled, except for the following: 90 days storage area: - Two paint waste in 55-gallon drums were not labeled with the required hazardous waste information and was not stored close when not in use. This was corrected during the routine inspection. - One cubic yard plastic tote containing electronickel was missing the hazard properties on the hazardous waste label. This was [Truncated]
Eval Division:	Orange County Environmental Health
Eval Program:	HWLQG
Eval Source:	CERS
Eval General Type:	Compliance Evaluation Inspection
Eval Date:	04-14-2016
Violations Found:	No
Eval Type:	Routine done by local agency
Eval Notes:	On site to conduct a joint routine Hazardous waste inspection, with supervisor Darwin Cheng. This facility is a RCRA G Large Quantity Generator. Met Aksiniya Dimitrova with who explained the process,

Map ID
Direction
Distance
Elevation

MAP FINDINGS

Site

Database(s)

EDR ID Number
EPA ID Number

ALL METALS PROCESSING OF ORANGE COUNTY LLC (Continued)

1000124073

escorted me through the site and gave consent to enter/inspect. Hazardous waste containers are properly labeled and covered. All containers storing hazardous waste must be labeled with the following information: 1. The words G HAZARDOUS Waste 2. Waste (name) 3. Hazardous property of the waste (e.g. G toxic, flammable, corrosive, etc.) 4. Physical state of the waste (liquid or solid) 5. Name and address of the business. 6. Accumulation date (date the first drop of waste has been placed in container) Facility the following documents available for review: -- Hazardous waste Manifests/Receipts, Signed copies were available for review. Per generator Copy of manifest are sent to the DTSC -- 2016 Biennial Report G Was submitted by the March 1st deadline. Certified [Truncated]

Eval Division: Orange County Environmental Health
Eval Program: HWLQG
Eval Source: CERS

Eval General Type: Compliance Evaluation Inspection
Eval Date: 05-29-2012
Violations Found: No
Eval Type: Routine done by local agency
Eval Notes: Not reported
Eval Division: Orange County Environmental Health
Eval Program: HWLQG
Eval Source: CERS

Eval General Type: Other/Unknown
Eval Date: 05-04-2017
Violations Found: No
Eval Type: Other, not routine, done by local agency
Eval Notes: Financial Assurance documents have been accepted. Unit A - Continuous Treatment System. Change the number of tanks to 6 and number of containers to 1. Unit B - Batch Treatment. Change the number of tanks to 4 (we are not counting the filter press which is not in use), and number of containers to 0. Unit D - Cyanide Treatment. Change the unit name to Cyanide Treatment. Change the number of tanks to 9, number of containers to 0. Residuals management description - check yes to offsite recycling and disposal to land. Permit by Rule - #2. "Aqueous wastes containing metals listed in Title 22, CCR.." - check yes to pH adjustment, precipitation, plating the metal onto an electrode, electrodialysis, electrowinning or electro recovery. #14. "Aqueous wastes generated by rinsing products and fixtures holding products that were processed in cyanide-containing solutions may be treated by the following" - check yes to oxidation by addition of hypochlorite.

Eval Division: Orange County Environmental Health
Eval Program: PBR
Eval Source: CERS

Eval General Type: Other/Unknown
Eval Date: 05-04-2017
Violations Found: No
Eval Type: Other, not routine, done by local agency
Eval Notes: Reviewed facility's CERS HMBP submission. The following was accepted:
- Emergency Response and Training Plans Facility information and Hazardous Materials Inventory not accepted. Please check yes for regulated substances under the CalARP (California Accidental Release Program). Please submit a legible site map. The map submitted is not clear and blurs when zooming in.

Map ID
Direction
Distance
Elevation

MAP FINDINGS

Site

Database(s)

EDR ID Number
EPA ID Number

ALL METALS PROCESSING OF ORANGE COUNTY LLC (Continued)

1000124073

Eval Division:	Orange County Environmental Health
Eval Program:	HMRRP
Eval Source:	CERS
Eval General Type:	Other/Unknown
Eval Date:	05-06-2020
Violations Found:	Yes
Eval Type:	Other, not routine, done by local agency
Eval Notes:	The following documentation has been received and reviewed by this agency: -Waste Analysis Plan Test Results for all requested process tanks Violation I023 has been corrected. All facilities conducting treatment under the Permit by Rule Tier are required to annually submit an updated Closure Cost Estimate to the California Environmental Reporting System (CERS). Facility has not submitted a complete Closure Cost Estimate since 2017; violation I353 issued on 10/17/2018 has been elevated to a Class I violation. Class I violations require formal enforcement by this agency.
Eval Division:	Orange County Environmental Health
Eval Program:	PBR
Eval Source:	CERS
Eval General Type:	Other/Unknown
Eval Date:	05-08-2014
Violations Found:	No
Eval Type:	Other, not routine, done by local agency
Eval Notes:	Not reported
Eval Division:	Orange County Environmental Health
Eval Program:	HWLQG
Eval Source:	CERS
Eval General Type:	Compliance Evaluation Inspection
Eval Date:	05-12-2014
Violations Found:	No
Eval Type:	Routine done by local agency
Eval Notes:	Mark Sutphin at site with Darwin Cheng to perform annual LQG hazardous waste inspection .Permission to enter, inspect, and take photographs granted by Steve Rowe. manifests were reviewed at site. manifests were kept in notebooks by the year generated and it appears that the manifests are kept at site for three years. per review of the DTSC web site 32 manifests were generated in 2012 and 27 were generated in 2012. per review of the DTSC we site this facilities EPA ID# CAD009675067 has been inactivated since 6-30-13 and must be reactivated by contacting DTSC (1-800-61-TOXIC). A walk through of the production lines , waste storage and treatment areas was performed. Three 55 gallon stainless drums of Nitric acid were observed stored with the sulfuric acid in the materials storage area. Store the nitric acid and any other oxidizing acids in a separate containment area to prevent potential mixing of oxidizing acids with other acids. The oxidizing chromic acid was observed to [Truncated]
Eval Division:	Orange County Environmental Health
Eval Program:	HWLQG
Eval Source:	CERS
Eval General Type:	Compliance Evaluation Inspection
Eval Date:	05-12-2014
Violations Found:	No
Eval Type:	Routine done by local agency

Map ID
Direction
Distance
Elevation

MAP FINDINGS

Site

Database(s)

EDR ID Number
EPA ID Number

ALL METALS PROCESSING OF ORANGE COUNTY LLC (Continued)

1000124073

Eval Notes: Mark Sutphin at site with Darwin Cheng to perform annual LQG hazardous waste inspection and PBR treatment facility inspection .Permission to enter, inspect, and take photographs granted by Steve Rowe. The facility has four (4) PBR units on-site: 1) Batch treatment (AMP-B) 2) Continuous rinse (AMP-A) 3) Drum rinsing (AMP-C) 4) Cyanide treatment (AMP-D) All the units are marked with the name of the owner, facility identification number (EPA ID Number) and an individual serial number. Inspection schedules and logs being kept. Also reviewed the batch treatment log that tracks the amount of waste treated in AMP-B. The secondary containment is being inspected on a daily basis along with the tanks. SB-14 documents have been completed and submitted (08/27/11). The Phase I Environmental checklist is dated 01/02/97. The OCSO Discharge Permit (3-1-110) is valid until 09/30/14. PE Certification was completed in February 2012. The report has been reviewed by [Truncated]

Eval Division: Orange County Environmental Health
Eval Program: PBR
Eval Source: CERS

Eval General Type: Other/Unknown
Eval Date: 05-12-2014
Violations Found: No
Eval Type: Other, not routine, done by local agency
Eval Notes: Not reported
Eval Division: Orange County Environmental Health
Eval Program: HWLQG
Eval Source: CERS

Eval General Type: Other/Unknown
Eval Date: 05-21-2015
Violations Found: No
Eval Type: Other, not routine, done by local agency
Eval Notes: On-site for routine inspection. Met with Geoff Blake and Steve Rowe of All Metals Processing. This facility is regulated under CalARP Program Level 1 requirements. The following are the regulated substances on-site: 1) Cadmium Oxide (Liquid) 2) Potassium Cyanide (Liquid) 3) Sodium Cyanide (Liquid) 4) Sodium Cyanide (solid) 5) Potassium Cyanide (solid) Program Level 1 Requirements were reviewed this date: 1) The RMP is on-site and includes an Executive Summary. 2) The RMP was certified on 1/14/14. 3) The RMP contains the Worst Case Release Scenarios for the (2) regulated processes. - Largest Tank (1250 gallons) - Toxic endpoint calculated to 33 feet. - Alternate release of solids - Toxic endpoint calculated to 10 feet. 4) The certification that the facility has not had a release with an off-site consequence within the last 5 years was also reviewed. 5) Coordination of emergency response procedures was conducted on 6/27/2014 [Truncated]

Eval Division: Orange County Environmental Health
Eval Program: CalARP
Eval Source: CERS

Eval General Type: Other/Unknown
Eval Date: 05-26-2017
Violations Found: Yes
Eval Type: Other, not routine, done by local agency
Eval Notes: Your business is required to submit an Annual Permit Renewal Package Certification Of Financial Assurance for the onsite treatment of hazardous waste. A letter dated January 6, 2017, was mailed to your

Map ID
Direction
Distance
Elevation

MAP FINDINGS

Site

Database(s)

EDR ID Number
EPA ID Number

ALL METALS PROCESSING OF ORANGE COUNTY LLC (Continued)

1000124073

facility along with instructions on how to electronically submit the required documents by the due date of March 1, 2017. To date, your documents have not been electronically submitted to the California Environmental Reporting System (CERS). Required documents must be submitted to CERS via <http://cers.calepa.ca.gov/> by June 23, 2017. Failure to submit the required documents may result in a fine of twenty-five thousand dollars (\$25,000) for each day of the violation pursuant to Section 25189 of the California Health and Safety Code (H&SC).

Eval Division: Orange County Environmental Health
Eval Program: PBR
Eval Source: CERS

Eval General Type: Other/Unknown
Eval Date: 05-30-2018
Violations Found: No
Eval Type: Other, not routine, done by local agency
Eval Notes: On site for a Hazardous Waste reinspection. Consent to inspect and take any necessary photos was given by John Crowell, General Manager. The facility's baghouse waste is now being managed on a 90 day cycle. The satellite accumulation waste label was removed and the container is now labeled as hazardous waste. The facility has designed a satellite accumulation waste storage area within the 90 day waste storage area by outlining the area with paint. The satellite accumulation waste, used oil and used cyanide filters, were stored in this area with proper labeling. The waste paint can boxes were observed without satellite accumulation waste labels. One box is clearly labeled as "Empty Cans", which are being managed properly. The other box is properly labeled as hazardous waste for waste paint, which is being managed properly every 90 days. The facility has no outstanding violations. A copy of this inspection report was emailed to John Crowell.

Eval Division: Orange County Environmental Health
Eval Program: HWLQG
Eval Source: CERS

Eval General Type: Other/Unknown
Eval Date: 06-06-2017
Violations Found: No
Eval Type: Other, not routine, done by local agency
Eval Notes: Reviewed facility's CERS HMBEP submission. All submittal elements have been accepted.

Eval Division: Orange County Environmental Health
Eval Program: HMRRP
Eval Source: CERS

Eval General Type: Other/Unknown
Eval Date: 06-06-2017
Violations Found: No
Eval Type: Other, not routine, done by local agency
Eval Notes: Reviewed facility's CERS Tiered Permitting submission. Facility has made required changes to renewal forms and site map. All submittal elements accepted.

Eval Division: Orange County Environmental Health
Eval Program: PBR
Eval Source: CERS

Map ID
Direction
Distance
Elevation

MAP FINDINGS

Site

Database(s)

EDR ID Number
EPA ID Number

ALL METALS PROCESSING OF ORANGE COUNTY LLC (Continued)

1000124073

Eval General Type:	Compliance Evaluation Inspection
Eval Date:	06-14-2013
Violations Found:	No
Eval Type:	Routine done by local agency
Eval Notes:	Not reported
Eval Division:	Orange County Environmental Health
Eval Program:	HWLQG
Eval Source:	CERS
Eval General Type:	Other/Unknown
Eval Date:	06-26-2015
Violations Found:	No
Eval Type:	Other, not routine, done by local agency
Eval Notes:	Read/review pre 2015 HMBEP submission. Accepted pending review of the more recent submission.
Eval Division:	Orange County Environmental Health
Eval Program:	HMRRP
Eval Source:	CERS
Eval General Type:	Other/Unknown
Eval Date:	07-02-2019
Violations Found:	No
Eval Type:	Other, not routine, done by local agency
Eval Notes:	INSPECTOR COMMENT: Received photos via email on 4/9/2019 showing the hazardous waste cubic yard tote has a lid and is properly labeled. The following violations have been corrected: I562 - Labeled all containers or portable tanks containing hazardous waste I145- Containers of hazardous waste closed except when adding or removing waste
Eval Division:	Orange County Environmental Health
Eval Program:	HW
Eval Source:	CERS
Eval General Type:	Other/Unknown
Eval Date:	07-02-2019
Violations Found:	No
Eval Type:	Other, not routine, done by local agency
Eval Notes:	INSPECTOR COMMENT: Received an amended Hazardous Materials Treatment and Storage Tanks System Certification Report, signed and stamped by Magdi Abdou, PE, showing that WT-6 does not need anchoring after and updated review. Also received photos via email from facility showing the exterior of the treatment units have been marked with the name of the person which owns or operates the fixed treatment unit, facility identification number, and an individual serial number. The following violations have been corrected: I012 - P.E. assessment and/or reassessment of the hazardous waste tank system completed. I229 - The exterior of the treatment unit is marked permanently The following violations are still outstanding and must be corrected immediately: I449 - Onsite PBR HW Treatment Notification Information submitted CORRECTIVE ACTION: Facility must update the PBR Unit Information via the California Environmental Reporting System, contingent on the [Truncated]
Eval Division:	Orange County Environmental Health
Eval Program:	PBR
Eval Source:	CERS
Eval General Type:	Other/Unknown

Map ID
Direction
Distance
Elevation

MAP FINDINGS

Site

Database(s)

EDR ID Number
EPA ID Number

ALL METALS PROCESSING OF ORANGE COUNTY LLC (Continued)

1000124073

Eval Date: 07-07-2017
Violations Found: No
Eval Type: Other, not routine, done by local agency
Eval Notes: Received the updated RMP and Hazard Analysis from Aksiniya Dimitrova of All Metals Processing. All open violations have been corrected.
Eval Division: Orange County Environmental Health
Eval Program: CalARP
Eval Source: CERS

Eval General Type: Other/Unknown
Eval Date: 07-13-2018
Violations Found: No
Eval Type: Other, not routine, done by local agency
Eval Notes: Called and left a voicemail and emailed new facility contact Rey Santos, reys@embee.com (714) 546-9842, to see if the facility has updated their closure plan.
Eval Division: Orange County Environmental Health
Eval Program: PBR
Eval Source: CERS

Eval General Type: Other/Unknown
Eval Date: 07-31-2017
Violations Found: No
Eval Type: Other, not routine, done by local agency
Eval Notes: Received revised PE Assessment from Aksiniya. The revised assessment is now current with the changes that were made to the batch treatment unit WT-6 regarding anchoring and tie-downs. Seismic calculations were reviewed during the last reinspection on 5/3/17. Violation I634 has been corrected.
Eval Division: Orange County Environmental Health
Eval Program: PBR
Eval Source: CERS

Eval General Type: Other/Unknown
Eval Date: 08-02-2016
Violations Found: No
Eval Type: Other, not routine, done by local agency
Eval Notes: 8/2/16 This submittal is being conditionally approved in order to facilitate transfer of data to California Electronic Reporting System (CERS) database. The facility will need to make the following revisions in CERS following notification of data transfer: Facility Map - Please add Evacuation Staging Area - Please add storm drains/sewage - Please add Emergency Response Equipment - Please add access and Exit points - Please add Emergency Shut offs (Water, Gas, Electric) Thank you

- on site inspection on 4/14/16. Went over chemical corrections on day of inspection with contact. Please make corrections.
Eval Division: Orange County Environmental Health
Eval Program: HMRRP
Eval Source: CERS

Eval General Type: Other/Unknown
Eval Date: 08-02-2017
Violations Found: No
Eval Type: Other, not routine, done by local agency
Eval Notes: Reviewed and accepted revised financial assurance documents submitted

Map ID
Direction
Distance
Elevation

MAP FINDINGS

Site

Database(s)

EDR ID Number
EPA ID Number

ALL METALS PROCESSING OF ORANGE COUNTY LLC (Continued)

1000124073

to CERS on 8/1/17 that included 2017 closure cost table. Violation I278 regarding failure to prepare a written estimate of the cost of closing treatment system, cited in this agency's inspection report dated 5/26/17, has been corrected.

Eval Division: Orange County Environmental Health
Eval Program: PBR
Eval Source: CERS

Eval General Type: Other/Unknown
Eval Date: 08-02-2017
Violations Found: No
Eval Type: Other, not routine, done by local agency
Eval Notes: Reviewed facility's CERS Tiered Permitting renewal forms, forms have been accepted this date.

Eval Division: Orange County Environmental Health
Eval Program: PBR
Eval Source: CERS

Eval General Type: Other/Unknown
Eval Date: 08-13-2013
Violations Found: No
Eval Type: Other, not routine, done by local agency
Eval Notes: Not reported
Eval Division: Orange County Environmental Health
Eval Program: HWLQG
Eval Source: CERS

Eval General Type: Other/Unknown
Eval Date: 08-14-2013
Violations Found: No
Eval Type: Other, not routine, done by local agency
Eval Notes: On-site Follow-up inspection
Eval Division: Orange County Environmental Health
Eval Program: HWLQG
Eval Source: CERS

Eval General Type: Other/Unknown
Eval Date: 08-14-2013
Violations Found: No
Eval Type: Other, not routine, done by local agency
Eval Notes: Received the annual tiered permitting renewal documents that include the signed waste minimization statement. Reviewed documents this date. The On-site Hazardous waste Treatment Notification Facility page lists four (4) PBR units. The four units are: AMP-A: Continuous waste water treatment (pH and metals) AMP-B: Batch Treatment (pH and metals) AMP-C: Container rinsing AMP-D: Cyanide Treatment The financial assurance documents are being reviewed by this agency. On-site for routine inspection. Met with Geoff Blake and obtained consent to perform the inspection. This is a RCRA Large Quantity Generator. Reviewed the hazardous waste manifests for 2012 and 2013. There is a new waste stream at the facility. Ground water with Chrome. This is from a monitoring well that is now on-site. The last biennial report is signed 02/27/12. The Summary Progress Report was submitted on 08/28/11. The SB-14 Waste Reduction Plan was observed this [Truncated]

Eval Division: Orange County Environmental Health
Eval Program: HWLQG
Eval Source: CERS

Map ID
Direction
Distance
Elevation

MAP FINDINGS

Site

Database(s)

EDR ID Number
EPA ID Number

ALL METALS PROCESSING OF ORANGE COUNTY LLC (Continued)

1000124073

Eval General Type: Other/Unknown
Eval Date: 08-14-2013
Violations Found: Yes
Eval Type: Other, not routine, done by local agency
Eval Notes: Mark Sutphin and Brian Erdman went to site for follow up inspection Permission to enter, inspect, and take photographs granted by Geoffrey Blake a copy of the hazardous waste management daily inspections for August 2013 was reviewed and a copy was received A copy of the Waste Treatment & Chemical Storage Daily Housekeeping Duties Log for the week ending 8-16-13 was reviewed and a copy received. Waste Water Batch Treatment System Operation & Maintenance Log with the 8-12-13 entry for the 700 gallons of sulfuric acid that leaked out of the tank was reviewed and a copy received a copy of the sulfuric acid hard anodize ingredients "tank control sheet" was reviewed and received. a copy of the Emergency Response and contingency Plan was received The treatment system and the hard anodize tank were also inspected
Eval Division: Orange County Environmental Health
Eval Program: HWLQG
Eval Source: CERS

Eval General Type: Other/Unknown
Eval Date: 08-14-2013
Violations Found: Yes
Eval Type: Other, not routine, done by local agency
Eval Notes: Mark Sutphin and Brian Erdman went to site for follow up inspection after sulfuric acid release of 8-13-13. Permission to enter, inspect, and take photographs granted by Geoffrey Blake a copy of the hazardous waste management daily inspections for August 2013 was reviewed and a copy was received A copy of the Waste Treatment & Chemical Storage Daily Housekeeping Duties Log for the week ending 8-16-13 was reviewed and a copy received. Waste Water Batch Treatment System Operation & Maintenance Log with the 8-12-13 entry for the 700 gallons of sulfuric acid that leaked out of the tank was reviewed and a copy received a copy of the sulfuric acid hard anodize ingredients "tank control sheet" was reviewed and received. a copy of the Emergency Response and contingency Plan was received The treatment system and the hard anodize tank were also inspected
Eval Division: Orange County Environmental Health
Eval Program: HMRRP
Eval Source: CERS

Eval General Type: Other/Unknown
Eval Date: 08-25-2016
Violations Found: No
Eval Type: Other, not routine, done by local agency
Eval Notes: Email; Good morning Jennifer, I would like to update you on the progress of the Waste analysis plan. I have received all the results for the points of generation we were missing and I am going to generate a spread sheet with all the results and proceed with the evaluation. IG m currently working on our OCSD permit renewal and going in depth with the process lines and the waste treatment which is going to help me with the proper evaluation of the points of generation and the treatment process in general. I hope IG II be able to complete everything by sometime mid September since IG II be taking some time off too to visit my father who has some serious health issues. Aksiniya Dimitrova Director Environmental, Lab and Safety All Metals Processing of Orange County, Inc. 8401 Standustrial Ave.

Map ID
Direction
Distance
Elevation

MAP FINDINGS

Site

Database(s)

EDR ID Number
EPA ID Number

ALL METALS PROCESSING OF ORANGE COUNTY LLC (Continued)

1000124073

Stanton, CA 90680 Phone: (714) 828-8238 ext. 145 Fax: (714) 828-4552 Cell: G G (949) 209-7630
Orange County Environmental Health
PBR
CERS

Eval Division:
Eval Program:
Eval Source:

Eval General Type: Other/Unknown
Eval Date: 10-17-2018
Violations Found: Yes
Eval Type: Other, not routine, done by local agency
Eval Notes: Please be advised that a letter acknowledging receipt of this facility's 2018 Tiered Permitting Financial Assurance has not issued by this agency due to failure to submit all required documents for the chosen assurance mechanism, Financial Test and Corporate Guarantee. In the inspection report dated 7/27/18, this agency requested submittal of the following documents: - Original copy of Letter from Chief Financial Officer. - Original copy of Corporate Guarantee for Closure. - A special report from owner's independent certified accountant certifying financial data used in company's financial test. - A copy of the company's annual report for 2017. To date, requested documents have not been submitted. All required documents must be submitted within 30 days of this inspection to avoid further enforcement action.

Eval Division: Orange County Environmental Health
Eval Program: PBR
Eval Source: CERS

Eval General Type: Other/Unknown
Eval Date: 11-02-2015
Violations Found: No
Eval Type: Other, not routine, done by local agency
Eval Notes: INSPECTOR COMMENTS: On-site for a follow up inspection. Returned the records, and the RMP with off-site consequence analysis data to Geoff Blake.

Eval Division: Orange County Environmental Health
Eval Program: CalARP
Eval Source: CERS

Eval General Type: Other/Unknown
Eval Date: 11-27-2013
Violations Found: No
Eval Type: Other, not routine, done by local agency
Eval Notes: reviewed file
Eval Division: Orange County Environmental Health
Eval Program: PBR
Eval Source: CERS

Eval General Type: Other/Unknown
Eval Date: 12-02-2020
Violations Found: No
Eval Type: Other, not routine, done by local agency
Eval Notes: Received an email from Rey Santos indicating that OCFA Captain Robert Hays visited the facility in order to conduct a facility walk through.
From: Hays, Robert [mailto:RobertHays@ocfa.org] Sent: Monday, October 21, 2019 4:36 PM To: Santos, Rey <ReyS@embee.com> Subject: RE: All Metals Processing Of Orange County, LLC Afternoon Ray, Thank you once again for your time and patience walking and showing us around your facility. As a new captain to this area it was very informative and

Map ID
Direction
Distance
Elevation

MAP FINDINGS

Site

Database(s)

EDR ID Number
EPA ID Number

ALL METALS PROCESSING OF ORANGE COUNTY LLC (Continued)

1000124073

helpful to see what your process and facility does and how you conduct your daily operations. I will pass on this map and knowledge to my chief and surrounding fire companies who may respond to your business in the event of an emergency. Thank you again and any questions or concerns please feel free to call me. Fire Captain Robert Hays This meets the requirements stated in 2735.5 (d)(3) of Title 19. Violation I705 has been abated.

Eval Division: Orange County Environmental Health
Eval Program: CalARP
Eval Source: CERS

Eval General Type: Other/Unknown
Eval Date: 12-03-2013
Violations Found: No
Eval Type: Other, not routine, done by local agency
Eval Notes: Dropped off a copy of the 8-14-13 inspection report and got a copy signed by Geoff Blake

Eval Division: Orange County Environmental Health
Eval Program: HMRRP
Eval Source: CERS

Eval General Type: Other/Unknown
Eval Date: 12-03-2013
Violations Found: No
Eval Type: Other, not routine, done by local agency
Eval Notes: Dropped off a copy of the 8-14-13 inspection report and got a copy signed by Geoff Blake

Eval Division: Orange County Environmental Health
Eval Program: HWLQG
Eval Source: CERS

Eval General Type: Other/Unknown
Eval Date: 12-28-2015
Violations Found: No
Eval Type: Other, not routine, done by local agency
Eval Notes: Your HMBEP has been declined, please revise and resubmit within 30 days. For all of your CAS#s please keep all the dashes in between the numbers. For your chemical G ACETONEG please change the CAS# to 67-64-1. For your chemical G CADMIUM OXIDEG please change the CAS# to 1306-19-0. For your chemical G CADMIUM PLATING TANKG for your component G Sodium CyanideG please change your CAS# to 143-33-9, for your component G Cadmium oxideG please change the CAS# to 1306-19-0. For your chemical G CHROMEX 75G for your component G sodium hydroxideG please change the CAS# to 1310-73-2, for your component G inorganic sulfidesG please change the CAS# to 1313-82-2. For your chemical G CHROMIUM TRIOXIDEG please change your CAS# to 1333-82-0. For your chemical G COPPER CYANIDEG for your component G potassium cyanideG please change the CAS# to 151-50-8. For your chemical G COPPER CYANIDEG please change that CAS# to 544-92-3, please confirm your average daily amount. For your [Truncated]

Eval Division: Orange County Environmental Health
Eval Program: HMRRP
Eval Source: CERS

Enforcement Action:

Site ID: 90922

Site Name: ALL METALS PROCESSING OF ORANGE COUNTY, LLC

Map ID
Direction
Distance
Elevation

MAP FINDINGS

Site

Database(s)

EDR ID Number
EPA ID Number

ALL METALS PROCESSING OF ORANGE COUNTY LLC (Continued)

1000124073

Site Address: 8401 STANDUSTRIAL ST
Site City: STANTON
Site Zip: 90680
Enf Action Date: 02-21-2019
Enf Action Type: Notice of Violation (Unified Program)
Enf Action Description: Notice of Violation Issued by the Inspector at the Time of Inspection
Enf Action Notes: Not reported
Enf Action Division: Orange County Environmental Health
Enf Action Program: PBR
Enf Action Source: CERS

Site ID: 90922
Site Name: ALL METALS PROCESSING OF ORANGE COUNTY, LLC
Site Address: 8401 STANDUSTRIAL ST
Site City: STANTON
Site Zip: 90680
Enf Action Date: 12-17-2013
Enf Action Type: AEO - Unified Program
Enf Action Description: Administrative Enforcement Order Based on the Unified Program Statute
Enf Action Notes: Fines/Penalties Assessed: \$12,000.00. ALL METALS PROCESSING CO INC
8401 STANDUSTRIAL ST STANTON CA 90680 CO0052358.
Enf Action Division: Orange County Environmental Health
Enf Action Program: HMRRP
Enf Action Source: CERS

Site ID: 90922
Site Name: ALL METALS PROCESSING OF ORANGE COUNTY, LLC
Site Address: 8401 STANDUSTRIAL ST
Site City: STANTON
Site Zip: 90680
Enf Action Date: 12-17-2013
Enf Action Type: AEO - Unified Program
Enf Action Description: Administrative Enforcement Order Based on the Unified Program Statute
Enf Action Notes: Fines/Penalties Assessed: \$12,000.00. ALL METALS PROCESSING CO INC
8401 STANDUSTRIAL ST STANTON CA 90680 CO0052358.
Enf Action Division: Orange County Environmental Health
Enf Action Program: HWLQG
Enf Action Source: CERS

Coordinates:

Site ID: 90922
Facility Name: ALL METALS PROCESSING OF ORANGE COUNTY, LLC
Env Int Type Code: CalARP
Program ID: 10151943
Coord Name: Not reported
Ref Point Type Desc: Center of a facility or station.
Latitude: 33.808140
Longitude: -117.985720

Affiliation:

Affiliation Type Desc: CUPA District
Entity Name: Orange County Env Health
Entity Title: Not reported
Affiliation Address: 1241 East Dyer Road Suite 120
Affiliation City: Santa Ana
Affiliation State: CA

Map ID
Direction
Distance
Elevation

MAP FINDINGS

Site

Database(s)

EDR ID Number
EPA ID Number

ALL METALS PROCESSING OF ORANGE COUNTY LLC (Continued)

1000124073

Affiliation Country: Not reported
Affiliation Zip: 92705-5611
Affiliation Phone: (714) 433-6406

Affiliation Type Desc: Document Preparer
Entity Name: REY SANTOS
Entity Title: Not reported
Affiliation Address: Not reported
Affiliation City: Not reported
Affiliation State: Not reported
Affiliation Country: Not reported
Affiliation Zip: Not reported
Affiliation Phone: Not reported

Affiliation Type Desc: Identification Signer
Entity Name: Rey Santos
Entity Title: Sr. Manager, EH&S
Affiliation Address: Not reported
Affiliation City: Not reported
Affiliation State: Not reported
Affiliation Country: Not reported
Affiliation Zip: Not reported
Affiliation Phone: Not reported

Affiliation Type Desc: Onsite Treatment Unit Owner Operator
Entity Name: Aksiniya Dimitrova
Entity Title: Director, Environmental, Lab
Affiliation Address: Not reported
Affiliation City: Not reported
Affiliation State: Not reported
Affiliation Country: Not reported
Affiliation Zip: Not reported
Affiliation Phone: Not reported

Affiliation Type Desc: Onsite Treatment Unit Owner Operator
Entity Name: Rey Santos
Entity Title: EHS Manager
Affiliation Address: Not reported
Affiliation City: Not reported
Affiliation State: Not reported
Affiliation Country: Not reported
Affiliation Zip: Not reported
Affiliation Phone: Not reported

Affiliation Type Desc: Parent Corporation
Entity Name: ALL METALS PROCESSING OF ORANGE COUNTY LLC
Entity Title: Not reported
Affiliation Address: Not reported
Affiliation City: Not reported
Affiliation State: Not reported
Affiliation Country: Not reported
Affiliation Zip: Not reported
Affiliation Phone: Not reported

Affiliation Type Desc: Public Contact
Entity Name: GEOFFREY BLAKE
Entity Title: Not reported

Map ID
Direction
Distance
Elevation

MAP FINDINGS

Site

Database(s)

EDR ID Number
EPA ID Number

ALL METALS PROCESSING OF ORANGE COUNTY LLC (Continued)

1000124073

Affiliation Address: Not reported
Affiliation City: Not reported
Affiliation State: Not reported
Affiliation Country: Not reported
Affiliation Zip: Not reported
Affiliation Phone: Not reported

Affiliation Type Desc: Public Contact
Entity Name: REY SANTOS
Entity Title: Not reported
Affiliation Address: Not reported
Affiliation City: Not reported
Affiliation State: Not reported
Affiliation Country: Not reported
Affiliation Zip: 90680
Affiliation Phone: 7145469842

Affiliation Type Desc: Technical Contact
Entity Name: REY SANTOS
Entity Title: Not reported
Affiliation Address: Not reported
Affiliation City: Not reported
Affiliation State: Not reported
Affiliation Country: Not reported
Affiliation Zip: 90680
Affiliation Phone: 7145469842

Affiliation Type Desc: Company Official
Entity Name: Rey Santos
Entity Title: Sr. Manager, EH&S
Affiliation Address: Not reported
Affiliation City: Not reported
Affiliation State: Not reported
Affiliation Country: Not reported
Affiliation Zip: 90680
Affiliation Phone: Not reported

Affiliation Type Desc: Environmental Contact
Entity Name: STEVE ROWE
Entity Title: EHS MANAGER
Affiliation Address: 8401 STANDUSTRIAL AVE
Affiliation City: STANTON
Affiliation State: CA
Affiliation Country: Not reported
Affiliation Zip: Not reported
Affiliation Phone: Not reported

Affiliation Type Desc: Environmental Contact
Entity Name: AKSINIYA DIMITROVA
Entity Title: DIRECTOR ENVIRONMENTAL, LAB AND SAFETY
Affiliation Address: 8401 STANDUSTRIAL STREET
Affiliation City: STANTON
Affiliation State: CA
Affiliation Country: Not reported
Affiliation Zip: Not reported
Affiliation Phone: Not reported

Map ID
Direction
Distance
Elevation

MAP FINDINGS

Site

Database(s)

EDR ID Number
EPA ID Number

ALL METALS PROCESSING OF ORANGE COUNTY LLC (Continued)

1000124073

Affiliation Type Desc: Environmental Contact
Entity Name: Rey Santos
Entity Title: Not reported
Affiliation Address: 8401 Standustrial St
Affiliation City: Stanton
Affiliation State: CA
Affiliation Country: Not reported
Affiliation Zip: 90680
Affiliation Phone: Not reported

Affiliation Type Desc: Facility Mailing Address
Entity Name: Mailing Address
Entity Title: Not reported
Affiliation Address: 8401 Standustrial St
Affiliation City: Stanton
Affiliation State: CA
Affiliation Country: Not reported
Affiliation Zip: 90680
Affiliation Phone: Not reported

Affiliation Type Desc: Operator
Entity Name: ALL METALS PROCESSING OF ORANGE COUNTY, LLC
Entity Title: Not reported
Affiliation Address: Not reported
Affiliation City: Not reported
Affiliation State: Not reported
Affiliation Country: Not reported
Affiliation Zip: Not reported
Affiliation Phone: (714) 828-8238

Affiliation Type Desc: Parent Company
Entity Name: Noble Aerospace, LLC
Entity Title: Not reported
Affiliation Address: Not reported
Affiliation City: Not reported
Affiliation State: Not reported
Affiliation Country: Not reported
Affiliation Zip: 90680
Affiliation Phone: Not reported

Affiliation Type Desc: Environmental Contact
Entity Name: STEVE ROWE
Entity Title: EHS MANAGER
Affiliation Address: Not reported
Affiliation City: Not reported
Affiliation State: Not reported
Affiliation Country: Not reported
Affiliation Zip: Not reported
Affiliation Phone: Not reported

Affiliation Type Desc: Legal Owner
Entity Name: All Metals Processing Holdings, LLC
Entity Title: Not reported
Affiliation Address: 8401 Standustrial St
Affiliation City: Stanton
Affiliation State: CA
Affiliation Country: United States

Map ID
Direction
Distance
Elevation

MAP FINDINGS

Site

Database(s)

EDR ID Number
EPA ID Number

ALL METALS PROCESSING OF ORANGE COUNTY LLC (Continued)

1000124073

Affiliation Zip: 90680
Affiliation Phone: (714) 828-8238

Name: ALL METALS PROCESSING OF ORANGE COUNTY, LLC
Address: 8401 STANDUSTRIAL ST
City,State,Zip: STANTON, CA 90680
Site ID: 90922
CERS ID: 110000475815
CERS Description: US EPA Air Emission Inventory System (EIS)

Violations:

Site ID: 90922
Site Name: ALL METALS PROCESSING OF ORANGE COUNTY, LLC
Violation Date: 03-13-2014
Citation: 19 CCR 4.5 2745.10(b) - California Code of Regulations, Title 19, Chapter 4.5, Section(s) 2745.10(b)
Violation Description: Failure to revise, update, and submit the Risk Management Plan to the Administering Agency as follows: 1. At least once every five years from the date of its initial submission or most recent update required by section 2745.10(b)(2) through (7); 2. No later than three years after a newly regulated substance is first listed by the California Emergency Management Agency; 3. No later than the date on which on which a new regulated substance is first present in an already covered process above a threshold quantity; 4. No later than the date on which a regulated substance is first present above a threshold quantity in a new process; 5. Within six months of a change that requires a revised process hazard analysis or hazard Review. 6. Within six months of a change that requires a revised offsite consequence analysis as provided in section 2750.7; 7. Within six months of a change that alters the program level that applied to any covered process.
Violation Notes: Returned to compliance on 05/27/2015. Please add the solid (powder) potassium cyanide to the RMP.
Violation Division: Orange County Environmental Health
Violation Program: CalARP
Violation Source: CERS

Site ID: 90922
Site Name: ALL METALS PROCESSING OF ORANGE COUNTY, LLC
Violation Date: 05-06-2020
Citation: 22 CCR 45 67450.13(a)(3),67450.13(a)(4) - California Code of Regulations, Title 22, Chapter 45, Section(s) 67450.13(a)(3),67450.13(a)(4)
Violation Description: Failure to submit financial assurance form upon a change or when there is an increase in the closure costs.
Violation Notes: Facility has not received an acknowledging letter for a complete and accurate Closure Cost Estimate from this agency since 2017. Use the comments from the 02/28/20 declined CERS submission to make required corrections to the Closure Cost Estimate. Submit updated Closure Cost Estimate to CERS by 6/5/2020.
Violation Division: Orange County Environmental Health
Violation Program: PBR
Violation Source: CERS

Site ID: 90922
Site Name: ALL METALS PROCESSING OF ORANGE COUNTY, LLC
Violation Date: 03-13-2014
Citation: 19 CCR 4.5 2750.1 - California Code of Regulations, Title 19, Chapter

Map ID
Direction
Distance
Elevation

MAP FINDINGS

Site

Database(s)

EDR ID Number
EPA ID Number

ALL METALS PROCESSING OF ORANGE COUNTY LLC (Continued)

1000124073

Violation Description: 4.5, Section(s) 2750.1
Failure to prepare a worst-case release scenario analysis as provided in Section 2750.3

Violation Notes: Please complete and submit the worst case scenarios for all (5) regulated substances.

Violation Division: Orange County Environmental Health
Violation Program: CalARP
Violation Source: CERS

Site ID: 90922
Site Name: ALL METALS PROCESSING OF ORANGE COUNTY, LLC
Violation Date: 05-03-2017
Citation: 22 CCR 45 67450.3(c)(9)(F) - California Code of Regulations, Title 22, Chapter 45, Section(s) 67450.3(c)(9)(F)

Violation Description: Failure to include all required information in the tank system assessment.

Violation Notes: Returned to compliance on 07/31/2017.

Violation Division: Orange County Environmental Health
Violation Program: PBR
Violation Source: CERS

Site ID: 90922
Site Name: ALL METALS PROCESSING OF ORANGE COUNTY, LLC
Violation Date: 02-07-2008
Citation: HSC 6.67 Multiple Sections - California Health and Safety Code, Chapter 6.67, Section(s) Multiple Sections
RCRA Large Quantity Generator Program - Administration/Documentation - General

Violation Description: Returned to compliance on 03/25/2008.

Violation Division: Orange County Environmental Health
Violation Program: HWLQG
Violation Source: CERS

Site ID: 90922
Site Name: ALL METALS PROCESSING OF ORANGE COUNTY, LLC
Violation Date: 03-27-2019
Citation: 22 CCR 45 67450.2(b)(2) - California Code of Regulations, Title 22, Chapter 45, Section(s) 67450.2(b)(2)

Violation Description: Failure to submit the signature page for the onsite treatment notification.

Violation Notes: Returned to compliance on 02/21/2020. OBSERVATION: Notification information for treating hazardous waste onsite has been submitted to CERS but is not accurate. CORRECTIVE ACTION: Facility must update the PBR Hazardous Waste Treatment Notification Information to reflect the hazardous wastes activities, exemption status, and permitting status allowed under PBR Hazardous Waste Treatment via the California Environmental Report System (CERS) within 30 days.

Violation Division: Orange County Environmental Health
Violation Program: PBR
Violation Source: CERS

Site ID: 90922
Site Name: ALL METALS PROCESSING OF ORANGE COUNTY, LLC
Violation Date: 03-08-2017
Citation: 19 CCR 4.5 2735.5(b)(2) - California Code of Regulations, Title 19, Chapter 4.5, Section(s) 2735.5(b)(2)

Violation Description: Failure to include a registration in the Risk Management Plan that

Map ID
Direction
Distance
Elevation

MAP FINDINGS

Site

Database(s)

EDR ID Number
EPA ID Number

ALL METALS PROCESSING OF ORANGE COUNTY LLC (Continued)

1000124073

Violation Notes: reflects all covered processes.
Returned to compliance on 07/06/2017. Please update the RMP to accurately reflect each covered process immediately.

Violation Division: Orange County Environmental Health
Violation Program: CalARP
Violation Source: CERS

Site ID: 90922
Site Name: ALL METALS PROCESSING OF ORANGE COUNTY, LLC
Violation Date: 03-13-2017
Citation: 22 CCR 12 66262.34(f) - California Code of Regulations, Title 22, Chapter 12, Section(s) 66262.34(f)

Violation Description: Failure to properly label hazardous waste accumulation containers with the following requirements: "Hazardous Waste", name and address of the generator, physical and chemical characteristics of the Hazardous Waste, and starting accumulation date.

Violation Notes: Returned to compliance on 05/03/2017. Several containers were observed with no label, or with labels that were not legible. Most of these issues were corrected except for the containers in the laboratory, which were not labeled.

Violation Division: Orange County Environmental Health
Violation Program: HWLQG
Violation Source: CERS

Site ID: 90922
Site Name: ALL METALS PROCESSING OF ORANGE COUNTY, LLC
Violation Date: 08-14-2013
Citation: 22 CCR 15 66265.31 - California Code of Regulations, Title 22, Chapter 15, Section(s) 66265.31

Violation Description: Failure to maintain and operate the facility to minimize the possibility of a fire, explosion, or any unplanned sudden or non-sudden release of hazardous waste or hazardous waste constituents to the air, soil, or surface water which could threaten human health or the environment.

Violation Notes: Returned to compliance on 08/14/2013. The facility Failed to prevent a release of sulfuric acid from the treatment system on 8-13-13. The Leak was was not contained by the spill containment and was released to the street. The spill was cleaned up the night of 8-13-13 and the site was reinspected at 6:00 AM 8-14-13 by Mark Sutphin of OCHCA and verified cleaned up.

Violation Division: Orange County Environmental Health
Violation Program: HWLQG
Violation Source: CERS

Site ID: 90922
Site Name: ALL METALS PROCESSING OF ORANGE COUNTY, LLC
Violation Date: 03-18-2019
Citation: HSC 6.95 25508(a)(1) - California Health and Safety Code, Chapter 6.95, Section(s) 25508(a)(1)

Violation Description: Failure to complete and electronically submit a site map with all required content.

Violation Notes: OBSERVATION: The business failed to complete and electronically submit a site map with all required content including: north orientation, loading area, internal roads, adjacent streets, storm and sewer drains, access and exit points, emergency shut offs, evacuation staging area, hazardous materials/waste storage areas and emergency response equipment. Facility is missing the following elements on

Map ID
Direction
Distance
Elevation

MAP FINDINGS

Site

Database(s)

EDR ID Number
EPA ID Number

ALL METALS PROCESSING OF ORANGE COUNTY LLC (Continued)

1000124073

their map: - Loading Areas - Storm Drains/Sewers - Emergency Shut Offs (gas, water, electric) - Evacuation Staging Area - Hazardous Materials Storage for all chemicals throughout facility - Emergency Response Equipment (fire hydrants, fire extinguishers, spill kit, eye wash station, etc.) CORRECTIVE ACTION: Complete and electronically submit a site map with all of the required elements to this Agency via CERS within 30 days.

Violation Division: Orange County Environmental Health
Violation Program: HMRRP
Violation Source: CERS

Site ID: 90922
Site Name: ALL METALS PROCESSING OF ORANGE COUNTY, LLC
Violation Date: 03-27-2019
Citation: 22 CCR 45 67450.11(d)(4)(A),67450.11(d)(4)(B)(C) - California Code of Regulations, Title 22, Chapter 45, Section(s) 67450.11(d)(4)(A),67450.11(d)(4)(B)(C)

Violation Description: Failure of the owners or operators treating cyanide waste solutions to implement best management practices (BMP) to reduce waste generation, and minimize or eliminate releases to work areas and the environment.

Violation Notes: Returned to compliance on 08/27/2019. OBSERVATION: Owner/Operator failed to meet the requirements while adding spent cyanide-containing process solutions to the aqueous waste for the purpose of reducing cyanide processing hazards. Counter-current rinsing is not occurring in TCD-24, which is a split tank with two rinses; post TCD-21 (sodium cyanide/cadmium oxide). CORRECTIVE ACTION: Ensure that compliance with the requirements have been met when adding spent cyanide-containing process solutions to the aqueous waste for the purpose of reducing cyanide processing hazards. Submit documentation showing countercurrent rinsing has been implemented for TCD-24 to the CUPA within 30 days.

Violation Division: Orange County Environmental Health
Violation Program: PBR
Violation Source: CERS

Site ID: 90922
Site Name: ALL METALS PROCESSING OF ORANGE COUNTY, LLC
Violation Date: 03-13-2014
Citation: 19 CCR 4.5 2735.4(a)(1) - California Code of Regulations, Title 19, Chapter 4.5, Section(s) 2735.4(a)(1)

Violation Description: Failure to comply with the provisions of this chapter pursuant to the time frames identified in Section 2745.1(b) if a stationary source has a process with more than a threshold quantity of a regulated substance as listed in Tables 1 or 2 of Section 2770.5.

Violation Notes: Joint inspection/training with Marco Escobedo.
Violation Division: Orange County Environmental Health
Violation Program: CalARP
Violation Source: CERS

Site ID: 90922
Site Name: ALL METALS PROCESSING OF ORANGE COUNTY, LLC
Violation Date: 10-17-2018
Citation: 22 CCR 45 67450.13(a)(3),67450.13(a)(4) - California Code of Regulations, Title 22, Chapter 45, Section(s) 67450.13(a)(3),67450.13(a)(4)

Violation Description: Failure to submit financial assurance form upon a change or when there is an increase in the closure costs.

Map ID
Direction
Distance
Elevation

MAP FINDINGS

Site

Database(s)

EDR ID Number
EPA ID Number

ALL METALS PROCESSING OF ORANGE COUNTY LLC (Continued)

1000124073

Violation Notes: A letter acknowledging receipt of the facility's 2018 Tiered Permitting Financial Assurance for this facility has not been issued by this agency due to failure to submit all required documents for the chosen assurance mechanism, Financial Test and Corporate Guarantee. All required documents must be submitted within 30 days of this inspection to avoid further enforcement action.

Violation Division: Orange County Environmental Health
Violation Program: PBR
Violation Source: CERS

Site ID: 90922
Site Name: ALL METALS PROCESSING OF ORANGE COUNTY, LLC
Violation Date: 03-18-2019
Citation: HSC 6.95 25508(a)(1) - California Health and Safety Code, Chapter 6.95, Section(s) 25508(a)(1)

Violation Description: Failure to annually review and electronically certify that the business plan is complete and accurate on or before the annual due date.

Violation Notes: OBSERVATION: The business failed to electronically submit and certify that the business plan is complete, accurate, and in compliance with EPCRA for 2019 on or before the annual due date of March 1st, 2019. CORRECTIVE ACTION: Electronically submit and certify that the business plan is complete, accurate, and in compliance with EPCRA by ensuring all required sections of the business plan are submitted to this Agency via CERS within 30 days.

Violation Division: Orange County Environmental Health
Violation Program: HMRRP
Violation Source: CERS

Site ID: 90922
Site Name: ALL METALS PROCESSING OF ORANGE COUNTY, LLC
Violation Date: 03-13-2014
Citation: 19 CCR 4.5 2735.5(b)(2) - California Code of Regulations, Title 19, Chapter 4.5, Section(s) 2735.5(b)(2)

Violation Description: Failure to include a registration in the Risk Management Plan that reflects all covered processes.

Violation Notes: The complete RMP registration needs to be submitted within 30 days of this inspection date.

Violation Division: Orange County Environmental Health
Violation Program: CalARP
Violation Source: CERS

Site ID: 90922
Site Name: ALL METALS PROCESSING OF ORANGE COUNTY, LLC
Violation Date: 03-11-2020
Citation: 19 CCR 4.5 2735.5(d)(3) - California Code of Regulations, Title 19, Chapter 4.5, Section(s) 2735.5(d)(3)

Violation Description: Failure to ensure that response actions have been coordinated with local emergency planning and response agencies

Violation Notes: Returned to compliance on 12/02/2020. OBSERVATION: The owner/operator of the stationary source failed to ensure that response actions have been coordinated with local emergency planning and response agencies. CORRECTIVE ACTION: Submit documentation to the CUPA demonstrating that response actions have been coordinated with local emergency planning and response agencies.

Violation Division: Orange County Environmental Health
Violation Program: CalARP

Map ID
Direction
Distance
Elevation

MAP FINDINGS

Site

Database(s)

EDR ID Number
EPA ID Number

ALL METALS PROCESSING OF ORANGE COUNTY LLC (Continued)

1000124073

Violation Source: CERS

Site ID: 90922
Site Name: ALL METALS PROCESSING OF ORANGE COUNTY, LLC
Violation Date: 05-03-2017
Citation: 22 CCR 15 66265.14 - California Code of Regulations, Title 22, Chapter 15, Section(s) 66265.14

Violation Description: Failure to provide either a posted sign stating "Danger Hazardous Waste Area - Keep Out" or to provide one of the following means of security to the active hazardous waste portion of the facility: 1) A 24-hour surveillance system (e.g., television monitoring or surveillance by guards or facility personnel) which continuously monitors and controls entry; or 2) A) An artificial or natural barrier (e.g., a fence in good repair or a fence combined with a cliff), which completely surrounds area; and B) A means to control entry, at all times, through the gates or other entrances (e.g., an attendant, television monitors, locked entrance, or controlled roadway access to the facility).

Violation Notes: Returned to compliance on 04/04/2018. Please incorporate a means of security for your facility as described above or in the DTSC fact sheet for fixed treatment unit operating under permit by rule.

Violation Division: Orange County Environmental Health
Violation Program: PBR
Violation Source: CERS

Site ID: 90922
Site Name: ALL METALS PROCESSING OF ORANGE COUNTY, LLC
Violation Date: 05-26-2017
Citation: 22 CCR 45 67450.13(a)(1) - California Code of Regulations, Title 22, Chapter 45, Section(s) 67450.13(a)(1)

Violation Description: Failure to prepare a written estimate of the cost of closing each unit which includes the cost that would be incurred for closing a treatment unit when using the owner or operator or generator's own staff and/or personal equipment taking into account any salvage value that may be realized from the sale of wastes, facility structure or equipment, land or other facility assets. This estimate shall be submitted as an attachment to the Certification of Financial Assurance for Permit by Rule and Conditionally Authorized Operations/ Maintenance page(s) of the Unified Program Consolidated Form (x/99)).

Violation Notes: Returned to compliance on 08/02/2017. Required annual Certification Of Financial Assurance forms that should have been submitted by 3/1/17, have not been submitted. Required documents must be submitted electronically to CERS by 6/23/17.

Violation Division: Orange County Environmental Health
Violation Program: PBR
Violation Source: CERS

Site ID: 90922
Site Name: ALL METALS PROCESSING OF ORANGE COUNTY, LLC
Violation Date: 03-08-2017
Citation: 19 CCR 4.5 2750.1 - California Code of Regulations, Title 19, Chapter 4.5, Section(s) 2750.1

Violation Description: Failure to prepare a worst-case release scenario analysis as provided in Section 2750.3

Violation Notes: Returned to compliance on 07/06/2017. As detailed in 2750.3(a)(1), for Program 1 processes, you must provide (1) worst case release scenario for EACH Program 1 Process using the off-site consequence analysis

Map ID
Direction
Distance
Elevation

MAP FINDINGS

Site

Database(s)

EDR ID Number
EPA ID Number

ALL METALS PROCESSING OF ORANGE COUNTY LLC (Continued)

1000124073

parameters provided in Section 2750.2 (b) - (g). Please complete this for all (6) processes in (30) days of receiving this report. The worst case scenarios can be submitted to me at mescobedo@ochca.com.

Violation Division: Orange County Environmental Health
Violation Program: CalARP
Violation Source: CERS

Site ID: 90922
Site Name: ALL METALS PROCESSING OF ORANGE COUNTY, LLC
Violation Date: 03-13-2014
Citation: 19 CCR 4.5 2735.5(d)(3) - California Code of Regulations, Title 19, Chapter 4.5, Section(s) 2735.5(d)(3)

Violation Description: Failure to ensure that response actions have been coordinated with local emergency planning and response agencies

Violation Notes: Returned to compliance on 05/27/2015. Please correct this violation within 30 days of this inspection date.

Violation Division: Orange County Environmental Health
Violation Program: CalARP
Violation Source: CERS

Site ID: 90922
Site Name: ALL METALS PROCESSING OF ORANGE COUNTY, LLC
Violation Date: 04-14-2016
Citation: 22 CCR 45 67450.3(c)(8) - California Code of Regulations, Title 22, Chapter 45, Section(s) 67450.3(c)(8)

Violation Description: Failure to maintain, reproduce, and provide the following documents at the facility where the FTU is operating: 1) The waste analysis plan for the treatment operation; 2) The written inspection schedule; 3) All training documents; 4) The contingency plan; 5) A copy of the most recent treatment notification and a copy of the most recent acknowledgement received from the Department, CUPA or authorized agency; 6) A copy of any local Air District permit and other permits required for the operation of the FTU; 7) A copy of the closure plan; 8) A copy of documents related to the environmental investigation and any cleanup, abatement or other necessary remedial action taken; and 9) Documentation of any convictions, judgments, settlements, or orders resulting from any action by any local, State, or federal environmental or public health enforcement agency concerning the operation of the facility within the last three years, as the documents would be available under the California Public Records Act.

Violation Notes: Returned to compliance on 03/13/2017. Waste Analysis plan Must cover 1) Description of the facility-specific processes, wastes, activities, and waste management units 2) Identification of the waste constituents and other parameters to be evaluated for the waste streams, both before and after treatment and the rationale for the selection of these parameters 3) Identification of how the generator will obtain a representative sample of the waste both before and after treatment 4) analytical methods to be used to evaluate the waste streams 5) testing frequency for the waste both before and after treatment The Treatment Log for the Drum Rinsing (AMP-C) is was not located during inspection. Your waste analysis plan needs to be updated. To abate this violation send a copy of an updated plan and Treatment log to this agency within 60 days.

Violation Division: Orange County Environmental Health
Violation Program: PBR
Violation Source: CERS

Map ID
Direction
Distance
Elevation

MAP FINDINGS

Site

Database(s)

EDR ID Number
EPA ID Number

ALL METALS PROCESSING OF ORANGE COUNTY LLC (Continued)

1000124073

Site ID: 90922
Site Name: ALL METALS PROCESSING OF ORANGE COUNTY, LLC
Violation Date: 03-27-2019
Citation: 22 CCR 15 66265.173 - California Code of Regulations, Title 22, Chapter 15, Section(s) 66265.173
Violation Description: Failure to meet the following container management requirements: (a) A container holding hazardous waste must always be closed during storage, except when it is necessary to add or remove waste. (b) A container holding hazardous waste must not be opened, handled, or stored in a manner which may rupture the container or cause it to leak.
Violation Notes: Returned to compliance on 04/09/2019. OBSERVATION: Two 55-gallon drum of paint related waste materials and one cubic yard box of waste paint cans located in the hazardous waste storage area were observed open when not in use. CORRECTIVE ACTION: The two 55-gallon drums were properly closed during the inspection. Submit a picture via email to this Agency of the cubic yard box of waste paint cans with the closed lid to abate this violation.
Violation Division: Orange County Environmental Health
Violation Program: HWLQG
Violation Source: CERS

Site ID: 90922
Site Name: ALL METALS PROCESSING OF ORANGE COUNTY, LLC
Violation Date: 03-27-2019
Citation: 22 CCR 12 66262.34(f) - California Code of Regulations, Title 22, Chapter 12, Section(s) 66262.34(f)
Violation Description: Failure to properly label hazardous waste accumulation containers with the following requirements: "Hazardous Waste", name and address of the generator, physical and chemical characteristics of the Hazardous Waste, and starting accumulation date.
Violation Notes: Returned to compliance on 04/09/2019. OBSERVATION: The following hazardous waste containers were missing required hazardous waste labeling information: - Two 55-gallon drums of paint related waste materials - One cubic yard box of paint related waste materials - One cubic yard plastic tote of electronic nickel solution - One 55-gallon drum of used oil CORRECTIVE ACTION: All hazardous wastes must have the following information on the container or tank when being accumulated on site: Name and address of the generator, accumulation start date, contents composition, physical state, hazardous properties. All containers were labeled during the inspection except for the cubic yard box of paint cans. Please properly label the cubic yard box and email a picture to this Agency to abate the violation.
Violation Division: Orange County Environmental Health
Violation Program: HWLQG
Violation Source: CERS

Site ID: 90922
Site Name: ALL METALS PROCESSING OF ORANGE COUNTY, LLC
Violation Date: 03-13-2017
Citation: 22 CCR 15 66265.173 - California Code of Regulations, Title 22, Chapter 15, Section(s) 66265.173
Violation Description: Failure to meet the following container management requirements: (a) A container holding hazardous waste must always be closed during storage, except when it is necessary to add or remove waste. (b) A container holding hazardous waste must not be opened, handled, or stored in a manner which may rupture the container or cause it to

Map ID
Direction
Distance
Elevation

MAP FINDINGS

Site

Database(s)

EDR ID Number
EPA ID Number

ALL METALS PROCESSING OF ORANGE COUNTY LLC (Continued)

1000124073

Violation Notes: leak.
Returned to compliance on 05/03/2017. Throughout the inspection, several containers containing liquid were observed with lids that do not prevent a release if they were to be knocked over (waste paint containers). The waste paint tote was observed with a funnel on top which would not prevent a release if it were knocked over. Containers in the laboratory were observed open.

Violation Division: Orange County Environmental Health
Violation Program: HWLQG
Violation Source: CERS

Site ID: 90922
Site Name: ALL METALS PROCESSING OF ORANGE COUNTY, LLC
Violation Date: 03-10-2010
Citation: HSC 6.67 Multiple Sections - California Health and Safety Code, Chapter 6.67, Section(s) Multiple Sections
Violation Description: RCRA Large Quantity Generator Program - Administration/Documentation - General

Violation Notes: Returned to compliance on 04/04/2011.
Violation Division: Orange County Environmental Health
Violation Program: HWLQG
Violation Source: CERS

Site ID: 90922
Site Name: ALL METALS PROCESSING OF ORANGE COUNTY, LLC
Violation Date: 03-13-2014
Citation: 19 CCR 4.5 2760.6(e) - California Code of Regulations, Title 19, Chapter 4.5, Section(s) 2760.6(e)
Violation Description: Failure to update operating procedures or practices if a management of change occurred that resulted in a change in the procedures or practices.

Violation Notes: Returned to compliance on 05/27/2015. Potassium cyanide powder is being used at the facility to make up baths on the plating line. The amount of dry storage excess the TPQ and needed to be added to the RMP within 60 days.

Violation Division: Orange County Environmental Health
Violation Program: CalARP
Violation Source: CERS

Site ID: 90922
Site Name: ALL METALS PROCESSING OF ORANGE COUNTY, LLC
Violation Date: 03-27-2019
Citation: 22 CCR 45 67450.3(c)(7) - California Code of Regulations, Title 22, Chapter 45, Section(s) 67450.3(c)(7)
Violation Description: Failure to permanently mark the exterior of each Fixed TU with the name of the person which owns or operates the FTU, facility identification number and an individual serial number.

Violation Notes: Returned to compliance on 06/11/2019. OBSERVATION: The requirements for permanently marking the exterior of the treatment unit has not been completed. The Chemfilm chromate tank and spent acids tank were missing the facility number and the serial number. CORRECTIVE ACTION: Ensure that compliance with the requirements have been met to permanently mark the exterior of the treatment unit. Provide photos to demonstrate compliance with this requirement to the CUPA within 30 days.

Violation Division: Orange County Environmental Health
Violation Program: PBR

Map ID
Direction
Distance
Elevation

MAP FINDINGS

Site

Database(s)

EDR ID Number
EPA ID Number

ALL METALS PROCESSING OF ORANGE COUNTY LLC (Continued)

1000124073

Violation Source: CERS

Site ID: 90922
Site Name: ALL METALS PROCESSING OF ORANGE COUNTY, LLC
Violation Date: 08-14-2013
Citation: HSC 6.95 Multiple - California Health and Safety Code, Chapter 6.95, Section(s) Multiple
Violation Description: Business Plan Program - Release/Leaks/Spills - General
Violation Notes: Returned to compliance on 08/14/2013. Facility failed to notify OC Fire, OES ,and OC CUPA when a release of sulfuric acid to the street was discovered at about 6:00 AM on 8-13-13

Violation Division: Orange County Environmental Health
Violation Program: HMRRP
Violation Source: CERS

Site ID: 90922
Site Name: ALL METALS PROCESSING OF ORANGE COUNTY, LLC
Violation Date: 03-08-2017
Citation: 19 CCR 4.5 2760.3(a)(4) - California Code of Regulations, Title 19, Chapter 4.5, Section(s) 2760.3(a)(4)
Violation Description: Failure to develop and implement written operating procedures that address safety systems and their functions.
Violation Notes: Returned to compliance on 03/24/2017. Two items were observed during this inspection that need to be corrected and investigated: 1. The darin plugs that are used to prevent an unauthorized release into the street are to be kept sealed. The plugs were observed loose. Please seal the plugs tight immediately and send this agency verification that this has been completed. 2. The secondary containment that separates the tank using Cyanide (TCD-19) and the tank using acids (TCD-28) appears to be cracked in several locations. If so, the secondary containment would not prevent the inadvertent mixing of acids with cyanides. This situation could be catastrophic. You must investigate and test the secondary containment to prove its integrity. You have 60 days to address this issue.

Violation Division: Orange County Environmental Health
Violation Program: CalARP
Violation Source: CERS

Site ID: 90922
Site Name: ALL METALS PROCESSING OF ORANGE COUNTY, LLC
Violation Date: 03-27-2019
Citation: 22 CCR 45 67450.3(c)(9)(F) - California Code of Regulations, Title 22, Chapter 45, Section(s) 67450.3(c)(9)(F)
Violation Description: Failure of generator to obtain assessment or reassessment every five (5) years or the remaining service life of the tank system, as stated in the engineer's assessment, whichever is less. This assessment applies to onground or aboveground tank systems containing only non-RCRA hazardous wastes generated onsite, and tank systems authorized under Permit-by-Rule, Conditional Authorization, and Conditional Exemption or for a small quantity generator onground or aboveground tank systems containing RCRA hazardous wastes generated onsite.
Violation Notes: Returned to compliance on 06/12/2019. OBSERVATION: TThe findings in the PE Assessment stated the anchors for WT-6 (batch treatment for metal wastewater) was not certified as adequate. CORRECTIVE ACTION: Facility must immediately make the repairs and have the tank certified as adequate by the PE and submit the certified assessment to this

Map ID
Direction
Distance
Elevation

MAP FINDINGS

Site

Database(s)

EDR ID Number
EPA ID Number

ALL METALS PROCESSING OF ORANGE COUNTY LLC (Continued)

1000124073

Agency within 30 days.
Violation Division: Orange County Environmental Health
Violation Program: PBR
Violation Source: CERS

Site ID: 90922
Site Name: ALL METALS PROCESSING OF ORANGE COUNTY, LLC
Violation Date: 03-27-2019
Citation: 22 CCR 45 67450.3(c)(8)(A)(c)(9)(A) - California Code of Regulations, Title 22, Chapter 45, Section(s) 67450.3(c)(8)(A)(c)(9)(A)
Violation Description: Failure of an owner or operator to obtain a detailed chemical and physical analysis of a representative sample of the waste, which includes all information necessary to manage waste in accordance with the requirements, and to meet LDR requirements; Failure to analyze wastes according to the frequency specified in the plan and to retain waste analysis documentation for three years.
Violation Notes: Returned to compliance on 03/11/2020. OBSERVATION: Owner/Operator has an incomplete waste analysis plan. The waste analysis plan does not contain a detailed chemical and physical analysis of a representative sample of the batch treatment wastes before treatment of the hazardous waste. CORRECTIVE ACTION: Immediately complete or revise waste analysis plan to comply with the requirements of CCR 66265.13, and/or implement waste analysis plan and properly maintain records to document that you are implementing the waste analysis plan. Submit the updated copy to this Agency within 30 days.

Violation Division: Orange County Environmental Health
Violation Program: PBR
Violation Source: CERS

Site ID: 90922
Site Name: ALL METALS PROCESSING OF ORANGE COUNTY, LLC
Violation Date: 03-18-2019
Citation: HSC 6.95 25508.1(a)-(f) - California Health and Safety Code, Chapter 6.95, Section(s) 25508.1(a)-(f)
Violation Description: Failure to electronically update business plan within 30 days of any one of the following events: A 100 percent or more increase in the quantity of a previously disclosed material. Any handling of a previously undisclosed hazardous materials at or above reportable quantities. A change of business address, business ownership, or business name. A substantial change in the handler's operations that requires modification to any portion of the business plan.
Violation Notes: OBSERVATION: The business failed to update business plan within 30 days when there is a 100 percent or more increase in the quantity of a previously disclosed material and any handling of a previously undisclosed hazardous material. CORRECTIVE ACTION: Update Hazardous Materials Inventory to include the following: - All Rinse Tanks for each process line - All Hazardous Wastes - CEE-BEE A-202 Stripper - Chromic Acid - Conversion Coating Chemical Seal - Electro Polish - HASA Antifoam - PT51414-04 - Quikrete - Silver Stripper - Zincate Solution, 3116M - Verify that the quantities for ALL materials are accurate and up to date. Electronically submit the update to this Agency via CERS within 30 days.

Violation Division: Orange County Environmental Health
Violation Program: HMRRP
Violation Source: CERS

Map ID
Direction
Distance
Elevation

MAP FINDINGS

Site

Database(s)

EDR ID Number
EPA ID Number

ALL METALS PROCESSING OF ORANGE COUNTY LLC (Continued)

1000124073

Evaluation:

Eval General Type: Other/Unknown
Eval Date: 01-20-2016
Violations Found: No
Eval Type: Other, not routine, done by local agency
Eval Notes: Called generator
Eval Division: Orange County Environmental Health
Eval Program: HWLQG
Eval Source: CERS

Eval General Type: Other/Unknown
Eval Date: 01-27-2015
Violations Found: No
Eval Type: Other, not routine, done by local agency
Eval Notes: Geoff Blake had called a left message regarding calculating closure costs. I called and left message for him.
Eval Division: Orange County Environmental Health
Eval Program: PBR
Eval Source: CERS

Eval General Type: Compliance Evaluation Inspection
Eval Date: 02-07-2008
Violations Found: Yes
Eval Type: Routine done by local agency
Eval Notes: Inspector Name: Royce Long
Eval Division: Orange County Environmental Health
Eval Program: HWLQG
Eval Source: CERS

Eval General Type: Compliance Evaluation Inspection
Eval Date: 02-14-2016
Violations Found: No
Eval Type: Routine done by local agency
Eval Notes: On site for a Tiered Permitting PBR inspection, OCHCA supervisor Darwin Cheng was on site accompanying inspection. Met with Aksiniya Dimitrova who explained the process, escorted me through the site and gave consent to enter/inspect. Facility has 4 Treatment units: AMPA - Continuous Treatment -- pH and metal precipitate by injecting polysulfide formula AMPB - Batch treatment -- various solution pH adjustment and metal reduction/ precipitation AMPBC- Container Rinsing AMPD - Cyanide Treatment -- 2-stage CN destruction (oxidation by adding hypochlorite). The following was observed: -- Tanks labeled with owner/operator, facility identification number and individual serial number. -- Treatment logs for AMPA, AMPB, AMPD (date, concentration, amount, type) -- Inspection log of the treatment system AMPA, AMPB, AMPD (tanks daily and containers weekly) -- Operating instructions for treatment units (dates, volumes, residual management and types of waste) -- [Truncated]
Eval Division: Orange County Environmental Health
Eval Program: PBR
Eval Source: CERS

Eval General Type: Other/Unknown
Eval Date: 02-21-2020
Violations Found: No
Eval Type: Other, not routine, done by local agency
Eval Notes: INSPECTOR COMMENT: Facility submitted, via email, an updated Waste

Map ID
Direction
Distance
Elevation

MAP FINDINGS

Site

Database(s)

EDR ID Number
EPA ID Number

ALL METALS PROCESSING OF ORANGE COUNTY LLC (Continued)

1000124073

Analysis Plan (WAP) and waste analysis results for plating baths tanks (TTLC, Chromium, and Cyanide analysis) on 11/18/2019. The WAP was reviewed and the updated plan contains the following required information: testing parameters, test methods used, sampling methods, and frequency of testing. The updated WAP has been accepted. The waste analysis results were reviewed and the following needs additional STLC and/or TCLP test: STLC: TA-05: Copper and Nickel TA-33: Nickel TA-28: Hexavalent Chromium (Chromium VI) TA-33: Nickel TPH-13: Nickel TCD-37: Hexavalent Chromium (Chromium VI) TNI-02: Copper TNI-06: Copper TCLP: TA-13A: Chromium TA-24: Chromium TA-27: Chromium TA-28: Chromium TA-30: Chromium TA-35: Chromium TP-08: Chromium TPH-03: Cadmium TCD-38: Cadmium TNI-02: Cadmium, Chromium TNI-06: Cadmium TNI-16: Cadmium Facility submitted additional STLC results via email for [Truncated]

Eval Division: Orange County Environmental Health
Eval Program: PBR
Eval Source: CERS

Eval General Type: Compliance Evaluation Inspection
Eval Date: 03-18-2019
Violations Found: Yes
Eval Type: Routine done by local agency
Eval Notes: On site for routine hazardous materials and business emergency plan inspection. The inspection was conducted with Ramon Gutierrez & Shozo Hirano. Other inspectors present were Susan Berg & Minh Le. Hazardous Waste and Tiered Permitting inspections also conducted this date. Walked throughout the facility and inspected hazardous materials storage area. The following materials were observed in amounts that meet or exceed the minimum volumes required for disclosure: CAD Plating Area: - TCD-02 (Titanium-cadmium/Cadmium Plating/Drag Out Rinse) - TCD-07 (Silver Plate Drag Out) - TCD-08 (Silver Plate Drag Out/Copper Cyanide Plating Rinse) - TCD-09 (Alkaline Cleaner) - TCD-10 (Alkaline Cleaner/Muriatic Acid Rinse) - TCD-12 (Muriatic Acid/Nickel Strike/Hydrochloric Acid Dip Rinse) - TCD-13, TCD-13B (Muriatic Acid) - TCD-14 (Bright Tin Plate/Muriatic Acid Rinse) - TCD-15, TCD-48 (Nickel Strike) - TCD-17 (Copper Cyanide Plate Rinse) - TCD-18 (Copper Cyanide Plate) - [Truncated]

Eval Division: Orange County Environmental Health
Eval Program: HMRRP
Eval Source: CERS

Eval General Type: Compliance Evaluation Inspection
Eval Date: 03-21-2007
Violations Found: No
Eval Type: Routine done by local agency
Eval Notes: Inspector Name: ORANGE COUNTY
Eval Division: California Environmental Protection Agency
Eval Program: HWLQG
Eval Source: CERS

Eval General Type: Other/Unknown
Eval Date: 03-25-2008
Violations Found: No
Eval Type: Other, not routine, done by local agency
Eval Notes: Inspector Name: Royce Long
Eval Division: Orange County Environmental Health
Eval Program: HWLQG

Map ID
Direction
Distance
Elevation

MAP FINDINGS

Site

Database(s)

EDR ID Number
EPA ID Number

ALL METALS PROCESSING OF ORANGE COUNTY LLC (Continued)

1000124073

Eval Source:	CERS
Eval General Type:	Compliance Evaluation Inspection
Eval Date:	03-27-2018
Violations Found:	No
Eval Type:	Routine done by local agency
Eval Notes:	On site to conduct a routine Hazardous Waste inspection, accompanied by James Hendron, Supervising Hazardous Materials Specialist. Consent to inspect and take any necessary photos was given by John Crowell, General Manager. The facility is a RCRA Large Quantity Generator of hazardous waste. Walked throughout the facility and observed hazardous waste and satellite accumulation storage areas. Hazardous waste storage containers were observed closed and properly labeled. The facility's federal EPA ID number is active. There appeared to be no signs of illegal disposal along the perimeter of the facility. The facility's environmental contact, Aksiniya Dimitrova, was not available for this inspection. A follow-up inspection will be conducted to review documentation. No hazardous waste violations were observed at this time.
Eval Division:	Orange County Environmental Health
Eval Program:	HWLQG
Eval Source:	CERS
Eval General Type:	Compliance Evaluation Inspection
Eval Date:	04-04-2011
Violations Found:	No
Eval Type:	Routine done by local agency
Eval Notes:	Inspector Name: Bob Held
Eval Division:	Orange County Environmental Health
Eval Program:	HWLQG
Eval Source:	CERS
Eval General Type:	Compliance Evaluation Inspection
Eval Date:	04-04-2018
Violations Found:	No
Eval Type:	Routine done by local agency
Eval Notes:	On site to conduct a routine Tiered Permitting inspection, accompanied by James Hendron, Supervising Hazardous Materials Specialist. Consent to inspect and take any necessary photos was given by Aksiniya Dimitrova, Director Environmental, Lab and Safety. The facility has four areas of treatment: 1. AMP-A Continuous Treatment of plating waste - pH adjustment and metal precipitation by injecting polysulfide formula 2. AMP-B Batch Treatment - pH adjustment and metal reduction/precipitation - The following spent solutions are treated in the batch treatment unit: electroless nickel, chromic acid anodize, acids, chromates (conversion coating) 3. AMP-C Container Rinsing 4. AMP-D Cyanide Treatment - 2-stage CN destruction The facility has submitted Tiered Permitting Unit Notification forms to CERS. The batch treatment forms will need to be adjusted. Each batch treatment process must be notified as its own specific unit. For example, we had discussed, two [Truncated]
Eval Division:	Orange County Environmental Health
Eval Program:	PBR
Eval Source:	CERS
Eval General Type:	Other/Unknown
Eval Date:	04-04-2018

Map ID
Direction
Distance
Elevation

MAP FINDINGS

Site

Database(s)

EDR ID Number
EPA ID Number

ALL METALS PROCESSING OF ORANGE COUNTY LLC (Continued)

1000124073

Violations Found: No
Eval Type: Other, not routine, done by local agency
Eval Notes: On site to conduct a Hazardous Waste reinspection, accompanied by James Hendron, Supervising Hazardous Materials Specialist. Consent to inspect and take any necessary photos was given by Aksiniya Dimitrova, Director Environmental, Lab and Safety. The following documents were available for review: - Hazardous waste manifests/bills of lading. Signed copies were available for review. - Employees are trained under the Metal Finishing Association. Records were available for review. Employees conducting cyanide related activities have safety training specific to cyanide. - Business contingency plan - Inspection logs for waste containers and tanks There were several locations hazardous waste was being stored that the facility claimed to be satellite accumulation. First, the facility has a baghouse unit of blasting media which was connected to a container, which had a capacity greater than 55 gallons. Either configure a new setup to a container that does not exceed 55 [Truncated]

Eval Division: Orange County Environmental Health
Eval Program: HWLQG
Eval Source: CERS

Eval General Type: Other/Unknown
Eval Date: 04-10-2018
Violations Found: No
Eval Type: Other, not routine, done by local agency
Eval Notes: Cyanide F006 Justification Statement: Confirmed by DTSC that this is only required if treating process baths - TP form states site is treating cyanide baths Contacted site - they stated the do NOT treat baths - sent out TP Cyanide forms to be corrected

Eval Division: Orange County Environmental Health
Eval Program: PBR
Eval Source: CERS

Eval General Type: Other/Unknown
Eval Date: 04-13-2015
Violations Found: No
Eval Type: Other, not routine, done by local agency
Eval Notes: Received the following documents: 1. Financial Assurance Documentation. 2. Business Activities 3. Business Owner/operator Identification 4. On site hazardous waste treatment notification.

Eval Division: Orange County Environmental Health
Eval Program: PBR
Eval Source: CERS

Eval General Type: Compliance Evaluation Inspection
Eval Date: 04-14-2016
Violations Found: No
Eval Type: Routine done by local agency
Eval Notes: On site to conduct hazardous materials chemical inventory and business emergency plan inspection this date, consent to enter, inspect and take photographs was given Aksiniya Dimitrova. The HMBEP has been submitted through ----Esubmit Walked through facility and noted corrections on HMBP. Updates are required for HMBP.

Eval Division: Orange County Environmental Health
Eval Program: HMRRP
Eval Source: CERS

Map ID
Direction
Distance
Elevation

MAP FINDINGS

Site

Database(s)

EDR ID Number
EPA ID Number

ALL METALS PROCESSING OF ORANGE COUNTY LLC (Continued)

1000124073

Eval General Type:	Other/Unknown
Eval Date:	04-14-2016
Violations Found:	No
Eval Type:	Other, not routine, done by local agency
Eval Notes:	File review before A01
Eval Division:	Orange County Environmental Health
Eval Program:	PBR
Eval Source:	CERS
Eval General Type:	Compliance Evaluation Inspection
Eval Date:	04-14-2016
Violations Found:	Yes
Eval Type:	Routine done by local agency
Eval Notes:	On site to conduct a joint routine Tiered Permitting inspection, with supervisor Darwin Cheng. Met Aksiniya Dimitrova with who explained the process, escorted me through the site and gave consent to enter/inspect. Facility has 4 Units of Treatment AMPA- Continuous Treatment (Plating) -- pH adjustment and metal precipitate by injecting polysulfide formula AMP-B Batch Treatment -- Metal reduction/precipitation and ph adjustments AMP-C Container Rinsing AMP-D Cyanide Treatment --2-Stage CN destruction Tanks are labeled with -- owner/operator, -- facility identification number -- Serial number Treatment log with date, concentration, amount and type available for AMP-A, AMP-B and AMP-D Operating instructions for treatment units with the date, volumes, residual management and types of waste is available. Facility has A analysis plan by is not complete Sewer agency discharge records are available PE assessment dated Feb 2012 reviewed by prior [Truncated]
Eval Division:	Orange County Environmental Health
Eval Program:	PBR
Eval Source:	CERS
Eval General Type:	Other/Unknown
Eval Date:	04-21-2018
Violations Found:	No
Eval Type:	Other, not routine, done by local agency
Eval Notes:	2018 Annual HMBEP submittal is declined. The following submittal elements were reviewed and accepted in CERS: Business activities, owner/operator information, site map, ER plan. Hazardous Materials Inventory declined - The following materials were disclosed in quantities that do not meet disclosure thresholds of 500 pounds. Please note, if these materials are Extremely Hazardous Substances (EHS) please mark the checkbox. If these materials are not EHS, please confirm quantities maintained on site and edit inventory as necessary. Page 12: Ammonium bifluoride flake, Page 14: Chromic Acid flake, Page 18: Potassium Copper Cyanide, Page 20: Sodium Dichromate. Resubmit within 30 days.
Eval Division:	Orange County Environmental Health
Eval Program:	HMRRP
Eval Source:	CERS
Eval General Type:	Other/Unknown
Eval Date:	05-03-2017
Violations Found:	No
Eval Type:	Other, not routine, done by local agency
Eval Notes:	INSPECTOR COMMENTS: On site to conduct Hazardous Waste reinspection, accompanied by Terry Carrier, Supervising Hazardous Materials

Map ID
Direction
Distance
Elevation

MAP FINDINGS

Site

Database(s)

EDR ID Number
EPA ID Number

ALL METALS PROCESSING OF ORANGE COUNTY LLC (Continued)

1000124073

Specialist. Consent to inspect and take any necessary photos was given by Aksiniya Dimitrova, Director Environmental Lab and Safety. The facility was issued violations 3/13/17 for several hazardous waste containers not being closed when not in active use, and for properly labeling hazardous waste containers. This date, these containers were observed closed with proper lids and properly labeled. Violations I145 and I562 corrected. A copy of this inspection report was given to Aksiniya Dimitrova.

Eval Division: Orange County Environmental Health
Eval Program: HWLQG
Eval Source: CERS

Eval General Type: Other/Unknown
Eval Date: 05-03-2017
Violations Found: Yes
Eval Type: Other, not routine, done by local agency
Eval Notes: INSPECTOR COMMENTS: On site to conduct Tiered Permitting reinspection, accompanied by Terry Carrier, Supervising Hazardous Materials Specialist. Consent to inspect and take any necessary photos was given by Aksiniya Dimitrova, Director Environmental Lab and Safety. During the routine inspection conducted on 3/13/17, profiles of treatment units were not reviewed. Upon review of the Tiered Permitting forms received on CERS (California Environmental Reporting System), forms will need to be updated according to your CERS submission review. The facility was observed with gates open and no mechanism to prevent the public or wildlife from entering the facility. The facility will need additional security. The Professional Engineer Assessment done on 2/8/17 is missing the seismic re-evaluations for the anchoring and tie downs. The assessment is missing the recommended specifications for the anchoring for tank # WT-6 in the batch treatment unit. A copy of this [Truncated]

Eval Division: Orange County Environmental Health
Eval Program: PBR
Eval Source: CERS

Eval General Type: Other/Unknown
Eval Date: 02-24-2020
Violations Found: No
Eval Type: Other, not routine, done by local agency
Eval Notes: INSPECTOR COMMENT: The waste analysis results for the process tanks were reviewed and the following needs additional STLC and/or TCLP test (updated list): STLC: TA-05: Copper and Nickel TA-33: Nickel TA-28: Hexavalent Chromium (Chromium VI) TA-33: Nickel TA-37 G Hexavalent Chromium (Chromium VI) TPH-13: Nickel TNI-02: Copper TNI-06: Copper TCLP: TA-13A: Chromium TA-24: Chromium TA-28: Chromium TA-30: Chromium TA-35: Chromium TP-08: Chromium TPH-03: Cadmium TCD-38: Cadmium TNI-02: Cadmium, Chromium TNI-06: Cadmium TNI-16: Cadmium THE FOLLOWING VIOLATIONS ARE STILL OUTSTANDING AND MUST BE CORRECTED IMMEDIATELY: I023 - Written waste analysis plan complied with the records maintained for 3 years CORRECTIVE ACTION: Complete the remaining STLC/TTLC waste analysis records to correct the violation. I535 - Closure Cost Estimate was revised and submitted when there was an increase in closure cost CORRECTIVE ACTION: Immediately submit the [Truncated]

Eval Division: Orange County Environmental Health
Eval Program: PBR
Eval Source: CERS

Map ID
Direction
Distance
Elevation

MAP FINDINGS

Site

Database(s)

EDR ID Number
EPA ID Number

ALL METALS PROCESSING OF ORANGE COUNTY LLC (Continued)

1000124073

Eval General Type:	Compliance Evaluation Inspection
Eval Date:	03-13-2017
Violations Found:	No
Eval Type:	Routine done by local agency
Eval Notes:	INSPECTOR COMMENTS: On site to conduct routine Tiered Permitting inspection, accompanied by Terry Carrier, Supervising Hazardous Materials Specialist. Consent to inspect and take any necessary photos was given by Aksiniya Dimitrova, Director Environmental, Lab and Safety. Facility has four Units of Treatment: 1. AMP-A Continuous Treatment (Plating) - pH adjustment and metal precipitate by injecting polysulfide formula 2. AMP-B Batch Treatment - Metal reduction/precipitation and pH adjustment 3. AMP-C Container Rinsing 4. AMP-D Cyanide Treatment - 2-stage CN destruction Treatment tanks are labeled with the following: Owner/operator, facility identification number, serial number, address. Treatment log with date, concentration, amount and type available. Operating instructions for treatment units with the date, volumes, residual management and types of waste was available. Waste analysis plan was available and has been updated since the previous [Truncated]
Eval Division:	Orange County Environmental Health
Eval Program:	PBR
Eval Source:	CERS
Eval General Type:	Other/Unknown
Eval Date:	02-27-2017
Violations Found:	No
Eval Type:	Other, not routine, done by local agency
Eval Notes:	Not reported
Eval Division:	Orange County Environmental Health
Eval Program:	CalARP
Eval Source:	CERS
Eval General Type:	Other/Unknown
Eval Date:	03-04-2014
Violations Found:	No
Eval Type:	Other, not routine, done by local agency
Eval Notes:	Please be advised that this Agency has reviewed Tiered Permitting Financial Assurance Self Certification for this facility. The 2014 Adjusted Closure Cost Estimate (CCE) was not properly calculated. The 2014 inflation factor should not be applied when the closure costs have been updated. Therefore, your 2014 is the CCE is \$15,865.00 - salvage value. Revised Certification Of Financial Assurance Form and Estimate Closure Cost (enclosed) must be submitted to this Agency by 3/31/14.
Eval Division:	Orange County Environmental Health
Eval Program:	PBR
Eval Source:	CERS
Eval General Type:	Other/Unknown
Eval Date:	03-04-2014
Violations Found:	No
Eval Type:	Other, not routine, done by local agency
Eval Notes:	Scheduled Inspection.
Eval Division:	Orange County Environmental Health
Eval Program:	CalARP
Eval Source:	CERS

Map ID
Direction
Distance
Elevation

MAP FINDINGS

Site

Database(s)

EDR ID Number
EPA ID Number

ALL METALS PROCESSING OF ORANGE COUNTY LLC (Continued)

1000124073

Eval General Type:	Other/Unknown
Eval Date:	03-05-2014
Violations Found:	No
Eval Type:	Other, not routine, done by local agency
Eval Notes:	HMBEP Denied Reviewed HMBEP submission package on eSubmit Portal. Submission DENIED. Request for re-submittal.
Eval Division:	Orange County Environmental Health
Eval Program:	HMRRP
Eval Source:	CERS
Eval General Type:	Other/Unknown
Eval Date:	03-07-2017
Violations Found:	No
Eval Type:	Other, not routine, done by local agency
Eval Notes:	Prep for CalARP Inspection.
Eval Division:	Orange County Environmental Health
Eval Program:	CalARP
Eval Source:	CERS
Eval General Type:	Other/Unknown
Eval Date:	03-08-2017
Violations Found:	No
Eval Type:	Other, not routine, done by local agency
Eval Notes:	Assisted Marco in the Cal ARP inspection.
Eval Division:	Orange County Environmental Health
Eval Program:	CalARP
Eval Source:	CERS
Eval General Type:	Compliance Evaluation Inspection
Eval Date:	03-08-2017
Violations Found:	Yes
Eval Type:	Routine done by local agency
Eval Notes:	On-site for a CalARP routine inspection. Met with Met with Aksiniya Dimitrova (Director of Environmental, Lab, and Safety) and Steve Rowe (Safety Manager) of All Metals Processing Inc. Brian Erdman of OCHCA was also present during this inspection. This facility is regulated under CalARP Program Level 1 requirements for cadmium oxide, potassium cyanide, and sodium cyanide. The average total quantities at the facility are: 1. Cadmium Oxide G 653 pounds 2. Sodium Cyanide G 2,888 pounds 3. Potassium Cyanide G 711 pounds The facility maintains (6) processes: 1. Cadmium Oxide (in solution) 2. Cadmium Oxide (Dry, in storage) 3. Sodium Cyanide (In Solution) 4. Sodium Cyanide (Dry, in storage) 5. Potassium Cyanide (In Solution) 6. Potassium Cyanide (Dry, in storage) The RMP references the (3) regulated substances however does not reference the (6) total processes. Please revise the RMP immediately (see violation I429 below). 1) Executive Summary: The summary [Truncated]
Eval Division:	Orange County Environmental Health
Eval Program:	CalARP
Eval Source:	CERS
Eval General Type:	Compliance Evaluation Inspection
Eval Date:	03-10-2010
Violations Found:	Yes
Eval Type:	Routine done by local agency
Eval Notes:	Inspector Name: Bob Held
Eval Division:	Orange County Environmental Health

Map ID
Direction
Distance
Elevation

MAP FINDINGS

Site

Database(s)

EDR ID Number
EPA ID Number

ALL METALS PROCESSING OF ORANGE COUNTY LLC (Continued)

1000124073

Eval Program: HWLQG
Eval Source: CERS

Eval General Type: Compliance Evaluation Inspection
Eval Date: 03-10-2020
Violations Found: Yes
Eval Type: Routine done by local agency
Eval Notes: On site for a routine CalARP Level 1 inspection. Met with Rey Santos of All Metals Processing. Consent was provided to conduct inspection activities. The facility is regulated as a Program Level 1 facility. The regulated substance are Sodium Cyanide, Potassium Cyanide, and Cadmium Oxide. Total quantities are as follows: - Sodium Cyanide G 2,770 pounds - Potassium Cyanide - 558 pounds - Cadmium Oxide G 788 pounds ** Please ensure that quantities stored/in process tanks are accurate with the quantities stated in the RMP. The following were observed: -- The RMP was available for review and was deemed complete. -- RMP Certification: The RMP certification was dated 6/30/2017. -- The Executive Summary was reviewed and is complete. -- The worst-case release analysis was reviewed and is correct. -- The 5-year accident history was submitted. EMERGENCY RESPONSE PROGRAM: -- Emergency Planning and Response: This is a non-responder facility [Truncated]

Eval Division: Orange County Environmental Health
Eval Program: CalARP
Eval Source: CERS

Eval General Type: Other/Unknown
Eval Date: 03-13-2014
Violations Found: No
Eval Type: Other, not routine, done by local agency
Eval Notes: Pre-inspection file review
Eval Division: Orange County Environmental Health
Eval Program: CalARP
Eval Source: CERS

Eval General Type: Compliance Evaluation Inspection
Eval Date: 03-13-2014
Violations Found: Yes
Eval Type: Routine done by local agency
Eval Notes: On-site for routine inspection. Met with Geoff Blake and Steve Rowe. Also present were Bob Held and Michael Pallazola of OCHCA. This facility is regulated under CalARP Program Level 1 requirements. The following are the regulated substances on-site: 1) Cadmium Oxide (Liquid) 2) Potassium Cyanide (Liquid) 3) Sodium Cyanide (Liquid) 4) Sodium Cyanide (solid) 5) Potassium Cyanide (solid) Program Level 1 Requirements were reviewed this date: 1) The RMP is on-site and includes an Executive Summary, but not the required registration (see violation R02 above). 2) The RMP was certified on 1/10/14 and a copy was obtained this date. The RMP will be reviewed for completeness and a deficiency notice will be sent to the facility within 30 days. 3) The RMP does not contain the Worst Case Release Scenarios for the five regulated substances (see violation P101 above). 4) The certification that the facility has not had a release with an off-site [Truncated]

Eval Division: Orange County Environmental Health
Eval Program: CalARP
Eval Source: CERS

Eval General Type: Other/Unknown

Map ID
Direction
Distance
Elevation

MAP FINDINGS

Site

Database(s)

EDR ID Number
EPA ID Number

ALL METALS PROCESSING OF ORANGE COUNTY LLC (Continued)

1000124073

Eval Date:	03-13-2014
Violations Found:	Yes
Eval Type:	Other, not routine, done by local agency
Eval Notes:	Not reported
Eval Division:	Orange County Environmental Health
Eval Program:	CalARP
Eval Source:	CERS
Eval General Type:	Compliance Evaluation Inspection
Eval Date:	03-13-2017
Violations Found:	Yes
Eval Type:	Routine done by local agency
Eval Notes:	INSPECTOR COMMENTS: On site to conduct routine Hazardous Waste inspection, accompanied by Terry Carrier, Supervising Hazardous Materials Specialist. Consent to inspect and take any necessary photos was given by Aksiniya Dimitrova, Director Environmental, Lab and Safety. This facility is a RCRA Large Quantity Generator of hazardous waste. Walked throughout the facility and observed hazardous waste storage areas. Several containers were observed with no label, or with labels missing required information. Several containers were observed to be open while not in use. Facility had the following documents available for review: - Hazardous waste manifests/bills of lading. Signed copies were available for review. Per generator, copies of manifests are sent to DTSC. - 2016 Biennial Report was submitted to DTSC. Certified Receipt was available for review. - Employees are trained under Metal Finishing Association. Records were available for review and included job [Truncated]
Eval Division:	Orange County Environmental Health
Eval Program:	HWLQG
Eval Source:	CERS
Eval General Type:	Compliance Evaluation Inspection
Eval Date:	03-18-2019
Violations Found:	No
Eval Type:	Routine done by local agency
Eval Notes:	Not reported
Eval Division:	Orange County Environmental Health
Eval Program:	HWLQG
Eval Source:	CERS
Eval General Type:	Compliance Evaluation Inspection
Eval Date:	03-18-2019
Violations Found:	No
Eval Type:	Routine done by local agency
Eval Notes:	Not reported
Eval Division:	Orange County Environmental Health
Eval Program:	PBR
Eval Source:	CERS
Eval General Type:	Compliance Evaluation Inspection
Eval Date:	03-18-2019
Violations Found:	Yes
Eval Type:	Routine done by local agency
Eval Notes:	INSPECTOR COMMENT: On-site to conduct a Tiered Permit- Permit By Rule (PBR) inspection. Inspection was accompanied by Susan Berg, Supervising Hazardous Materials Specialist, and Sarah Orndorff, Hazardous Materials Specialist. The facility conducts treatments of

Map ID
Direction
Distance
Elevation

MAP FINDINGS

Site

Database(s)

EDR ID Number
EPA ID Number

ALL METALS PROCESSING OF ORANGE COUNTY LLC (Continued)

1000124073

the following: - Continuous treatment of cyanide rinse; cyanide destruction (oxidation by adding sodium hypochlorite) - Continuous treatment of chromic rinse; metal precipitation and pH adjustment (Chromex and pH adjustment) - Batch treatment of spend acids - Batch treatment of electroless nickel (none on site during the inspection G normally would be stored in totes) - Batch treatment of Chemfilm/chromates - Container rinsing All process tanks are labeled. The cyanide process tanks were missing drain boards between the following cyanide process tanks: TCD-21 (sodium cyanide/cadmium oxide) & TCD-24 (rinse) TCD-18 (potassium cyanide/copper cyanide) & TCD-17 (rinse) Counter-current rinsing [Truncated]

Eval Division: Orange County Environmental Health
Eval Program: PBR
Eval Source: CERS

Eval General Type: Compliance Evaluation Inspection
Eval Date: 03-18-2019
Violations Found: Yes
Eval Type: Routine done by local agency
Eval Notes: INSPECTOR COMMENT: On-site for a routine RCRA large quantity generator (LQG) hazardous waste inspection, accompanied by Susan Berg, Supervising Hazardous Materials Specialist, and Sarah Orndorff, Hazardous Materials Specialist. Facility is regulated as a RCRA LQG. The inspection included a walk of the production areas, hazardous waste generation areas, hazardous waste storage areas, perimeter check, and trash storage areas. Federal EPA ID Number is current and active. Observed hazardous waste generation areas and hazardous waste storage areas. Containers were closed and properly labeled, except for the following: 90 days storage area: - Two paint waste in 55-gallon drums were not labeled with the required hazardous waste information and was not stored close when not in use. This was corrected during the routine inspection. - One cubic yard plastic tote containing electornickel was missing the hazard properties on the hazardous waste label. This was [Truncated]

Eval Division: Orange County Environmental Health
Eval Program: HWLQG
Eval Source: CERS

Eval General Type: Compliance Evaluation Inspection
Eval Date: 04-14-2016
Violations Found: No
Eval Type: Routine done by local agency
Eval Notes: On site to conduct a joint routine Hazardous waste inspection, with supervisor Darwin Cheng. This facility is a RCRA G Large Quantity Generator. Met Aksiniya Dimitrova with who explained the process, escorted me through the site and gave consent to enter/inspect. Hazardous waste containers are properly labeled and covered. All containers storing hazardous waste must be labeled with the following information: 1. The words G HAZARDOUS Waste 2. Waste (name) 3. Hazardous property of the waste (e.g. G toxic, flammable, corrosive, etc.) 4. Physical state of the waste (liquid or solid) 5. Name and address of the business. 6. Accumulation date (date the first drop of waste has been placed in container) Facility the following documents available for review: -- Hazardous waste Manifests/Receipts, Signed copies were available for review. Per generator Copy of manifest are sent to the DTSC -- 2016 Biennial Report G Was submitted by the March 1st deadline. Certified [Truncated]

Map ID
Direction
Distance
Elevation

MAP FINDINGS

Site

Database(s)

EDR ID Number
EPA ID Number

ALL METALS PROCESSING OF ORANGE COUNTY LLC (Continued)

1000124073

Eval Division:	Orange County Environmental Health
Eval Program:	HWLQG
Eval Source:	CERS
Eval General Type:	Compliance Evaluation Inspection
Eval Date:	05-29-2012
Violations Found:	No
Eval Type:	Routine done by local agency
Eval Notes:	Not reported
Eval Division:	Orange County Environmental Health
Eval Program:	HWLQG
Eval Source:	CERS
Eval General Type:	Other/Unknown
Eval Date:	05-04-2017
Violations Found:	No
Eval Type:	Other, not routine, done by local agency
Eval Notes:	Financial Assurance documents have been accepted. Unit A - Continuous Treatment System. Change the number of tanks to 6 and number of containers to 1. Unit B - Batch Treatment. Change the number of tanks to 4 (we are not counting the filter press which is not in use), and number of containers to 0. Unit D - Cyanide Treatment. Change the unit name to Cyanide Treatment. Change the number of tanks to 9, number of containers to 0. Residuals management description - check yes to offsite recycling and disposal to land. Permit by Rule - #2. "Aqueous wastes containing metals listed in Title 22, CCR.." - check yes to pH adjustment, precipitation, plating the metal onto an electrode, electrodialysis, electrowinning or electro recovery. #14. "Aqueous wastes generated by rinsing products and fixtures holding products that were processed in cyanide-containing solutions may be treated by the following" - check yes to oxidation by addition of hypochlorite.
Eval Division:	Orange County Environmental Health
Eval Program:	PBR
Eval Source:	CERS
Eval General Type:	Other/Unknown
Eval Date:	05-04-2017
Violations Found:	No
Eval Type:	Other, not routine, done by local agency
Eval Notes:	Reviewed facility's CERS HMBP submission. The following was accepted: - Emergency Response and Training Plans Facility information and Hazardous Materials Inventory not accepted. Please check yes for regulated substances under the CalARP (California Accidental Release Program). Please submit a legible site map. The map submitted is not clear and blurs when zooming in.
Eval Division:	Orange County Environmental Health
Eval Program:	HMRRP
Eval Source:	CERS
Eval General Type:	Other/Unknown
Eval Date:	05-06-2020
Violations Found:	Yes
Eval Type:	Other, not routine, done by local agency
Eval Notes:	The following documentation has been received and reviewed by this agency: -Waste Analysis Plan Test Results for all requested process tanks Violation 1023 has been corrected. All facilities conducting treatment under the Permit by Rule Tier are required to annually

Map ID
Direction
Distance
Elevation

MAP FINDINGS

Site

Database(s)

EDR ID Number
EPA ID Number

ALL METALS PROCESSING OF ORANGE COUNTY LLC (Continued)

1000124073

submit an updated Closure Cost Estimate to the California Environmental Reporting System (CERS). Facility has not submitted a complete Closure Cost Estimate since 2017; violation I353 issued on 10/17/2018 has been elevated to a Class I violation. Class I violations require formal enforcement by this agency.

Eval Division: Orange County Environmental Health
Eval Program: PBR
Eval Source: CERS

Eval General Type: Other/Unknown
Eval Date: 05-08-2014
Violations Found: No
Eval Type: Other, not routine, done by local agency
Eval Notes: Not reported
Eval Division: Orange County Environmental Health
Eval Program: HWLQG
Eval Source: CERS

Eval General Type: Compliance Evaluation Inspection
Eval Date: 05-12-2014
Violations Found: No
Eval Type: Routine done by local agency
Eval Notes: Mark Sutphin at site with Darwin Cheng to perform annual LQG hazardous waste inspection .Permission to enter, inspect, and take photographs granted by Steve Rowe. manifests were reviewed at site. manifests were kept in notebooks by the year generated and it appears that the manifests are kept at site for three years. per review of the DTSC web site 32 manifests were generated in 2012 and 27 were generated in 2012. per review of the DTSC we site this facilities EPA ID# CAD009675067 has been inactivated since 6-30-13 and must be reactivated by contacting DTSC (1-800-61-TOXIC). A walk through of the production lines , waste storage and treatment areas was performed. Three 55 gallon stainless drums of Nitric acid were observed stored with the sulfuric acid in the materials storage area. Store the nitric acid and any other oxidizing acids in a separate containment area to prevent potential mixing of oxidizing acids with other acids. The oxidizing chromic acid was observed to [Truncated]

Eval Division: Orange County Environmental Health
Eval Program: HWLQG
Eval Source: CERS

Eval General Type: Compliance Evaluation Inspection
Eval Date: 05-12-2014
Violations Found: No
Eval Type: Routine done by local agency
Eval Notes: Mark Sutphin at site with Darwin Cheng to perform annual LQG hazardous waste inspection and PBR treatment facility inspection .Permission to enter, inspect, and take photographs granted by Steve Rowe. The facility has four (4) PBR units on-site: 1) Batch treatment (AMP-B) 2) Continuous rinse (AMP-A) 3) Drum rinsing (AMP-C) 4) Cyanide treatment (AMP-D) All the units are marked with the name of the owner, facility identification number (EPA ID Number) and an individual serial number. Inspection schedules and logs being kept. Also reviewed the batch treatment log that tracks the amount of waste treated in AMP-B. The secondary containment is being inspected on a daily basis along with the tanks. SB-14 documents have been completed and submitted (08/27/11). The Phase I Environmental checklist is dated 01/02/97. The

Map ID
Direction
Distance
Elevation

MAP FINDINGS

Site

Database(s)

EDR ID Number
EPA ID Number

ALL METALS PROCESSING OF ORANGE COUNTY LLC (Continued)

1000124073

OCSD Discharge Permit (3-1-110) is valid until 09/30/14. PE
Certification was completed in February 2012. The report has been
reviewed by [Truncated]

Eval Division: Orange County Environmental Health
Eval Program: PBR
Eval Source: CERS

Eval General Type: Other/Unknown
Eval Date: 05-12-2014
Violations Found: No
Eval Type: Other, not routine, done by local agency
Eval Notes: Not reported
Eval Division: Orange County Environmental Health
Eval Program: HWLQG
Eval Source: CERS

Eval General Type: Other/Unknown
Eval Date: 05-21-2015
Violations Found: No
Eval Type: Other, not routine, done by local agency
Eval Notes: On-site for routine inspection. Met with Geoff Blake and Steve Rowe of
All Metals Processing. This facility is regulated under CalARP Program
Level 1 requirements. The following are the regulated substances
on-site: 1) Cadmium Oxide (Liquid) 2) Potassium Cyanide (Liquid) 3)
Sodium Cyanide (Liquid) 4) Sodium Cyanide (solid) 5) Potassium Cyanide
(solid) Program Level 1 Requirements were reviewed this date: 1) The
RMP is on-site and includes an Executive Summary. 2) The RMP was
certified on 1/14/14. 3) The RMP contains the Worst Case Release
Scenarios for the (2) regulated processes. - Largest Tank (1250
gallons) - Toxic endpoint calculated to 33 feet. - Alternate release
of solids - Toxic endpoint calculated to 10 feet. 4) The certification
that the facility has not had a release with an off-site consequence
within the last 5 years was also reviewed. 5) Coordination of
emergency response procedures was conducted on 6/27/2014 [Truncated]

Eval Division: Orange County Environmental Health
Eval Program: CalARP
Eval Source: CERS

Eval General Type: Other/Unknown
Eval Date: 05-26-2017
Violations Found: Yes
Eval Type: Other, not routine, done by local agency
Eval Notes: Your business is required to submit an Annual Permit Renewal Package
Certification Of Financial Assurance for the onsite treatment of
hazardous waste. A letter dated January 6, 2017, was mailed to your
facility along with instructions on how to electronically submit the
required documents by the due date of March 1, 2017. To date, your
documents have not been electronically submitted to the California
Environmental Reporting System (CERS). Required documents must be
submitted to CERS via <http://cers.calepa.ca.gov/> by June 23, 2017.
Failure to submit the required documents may result in a fine of
twenty-five thousand dollars (\$25,000) for each day of the violation
pursuant to Section 25189 of the California Health and Safety Code
(H&SC).

Eval Division: Orange County Environmental Health
Eval Program: PBR
Eval Source: CERS

Map ID
Direction
Distance
Elevation

MAP FINDINGS

Site

Database(s)

EDR ID Number
EPA ID Number

ALL METALS PROCESSING OF ORANGE COUNTY LLC (Continued)

1000124073

Eval General Type:	Other/Unknown
Eval Date:	05-30-2018
Violations Found:	No
Eval Type:	Other, not routine, done by local agency
Eval Notes:	On site for a Hazardous Waste reinspection. Consent to inspect and take any necessary photos was given by John Crowell, General Manager. The facility's baghouse waste is now being managed on a 90 day cycle. The satellite accumulation waste label was removed and the container is now labeled as hazardous waste. The facility has designed a satellite accumulation waste storage area within the 90 day waste storage area by outlining the area with paint. The satellite accumulation waste, used oil and used cyanide filters, were stored in this area with proper labeling. The waste paint can boxes were observed without satellite accumulation waste labels. One box is clearly labeled as "Empty Cans", which are being managed properly. The other box is properly labeled as hazardous waste for waste paint, which is being managed properly every 90 days. The facility has no outstanding violations. A copy of this inspection report was emailed to John Crowell.
Eval Division:	Orange County Environmental Health
Eval Program:	HWLQG
Eval Source:	CERS
Eval General Type:	Other/Unknown
Eval Date:	06-06-2017
Violations Found:	No
Eval Type:	Other, not routine, done by local agency
Eval Notes:	Reviewed facility's CERS HMBEP submission. All submittal elements have been accepted.
Eval Division:	Orange County Environmental Health
Eval Program:	HMRRP
Eval Source:	CERS
Eval General Type:	Other/Unknown
Eval Date:	06-06-2017
Violations Found:	No
Eval Type:	Other, not routine, done by local agency
Eval Notes:	Reviewed facility's CERS Tiered Permitting submission. Facility has made required changes to renewal forms and site map. All submittal elements accepted.
Eval Division:	Orange County Environmental Health
Eval Program:	PBR
Eval Source:	CERS
Eval General Type:	Compliance Evaluation Inspection
Eval Date:	06-14-2013
Violations Found:	No
Eval Type:	Routine done by local agency
Eval Notes:	Not reported
Eval Division:	Orange County Environmental Health
Eval Program:	HWLQG
Eval Source:	CERS
Eval General Type:	Other/Unknown
Eval Date:	06-26-2015
Violations Found:	No
Eval Type:	Other, not routine, done by local agency

Map ID
Direction
Distance
Elevation

MAP FINDINGS

Site

Database(s)

EDR ID Number
EPA ID Number

ALL METALS PROCESSING OF ORANGE COUNTY LLC (Continued)

1000124073

Eval Notes: Read/review pre 2015 HMBEP submission. Accepted pending review of the more recent submission.

Eval Division: Orange County Environmental Health
Eval Program: HMRRP
Eval Source: CERS

Eval General Type: Other/Unknown
Eval Date: 07-02-2019
Violations Found: No
Eval Type: Other, not routine, done by local agency
Eval Notes: INSPECTOR COMMENT: Received photos via email on 4/9/2019 showing the hazardous waste cubic yard tote has a lid and is properly labeled. The following violations have been corrected: I562 - Labeled all containers or portable tanks containing hazardous waste I145- Containers of hazardous waste closed except when adding or removing waste

Eval Division: Orange County Environmental Health
Eval Program: HW
Eval Source: CERS

Eval General Type: Other/Unknown
Eval Date: 07-02-2019
Violations Found: No
Eval Type: Other, not routine, done by local agency
Eval Notes: INSPECTOR COMMENT: Received an amended Hazardous Materials Treatment and Storage Tanks System Certification Report, signed and stamped by Magdi Abdou, PE, showing that WT-6 does not need anchoring after and updated review. Also received photos via email from facility showing the exterior of the treatment units have been marked with the name of the person which owns or operates the fixed treatment unit, facility identification number, and an individual serial number. The following violations have been corrected: I012 - P.E. assessment and/or reassessment of the hazardous waste tank system completed. I229 - The exterior of the treatment unit is marked permanently The following violations are still outstanding and must be corrected immediately: I449 - Onsite PBR HW Treatment Notification Information submitted
CORRECTIVE ACTION: Facility must update the PBR Unit Information via the California Environmental Reporting System, contingent on the [Truncated]

Eval Division: Orange County Environmental Health
Eval Program: PBR
Eval Source: CERS

Eval General Type: Other/Unknown
Eval Date: 07-07-2017
Violations Found: No
Eval Type: Other, not routine, done by local agency
Eval Notes: Received the updated RMP and Hazard Analysis from Aksiniya Dimitrova of All Metals Processing. All open violations have been corrected.

Eval Division: Orange County Environmental Health
Eval Program: CalARP
Eval Source: CERS

Eval General Type: Other/Unknown
Eval Date: 07-13-2018
Violations Found: No
Eval Type: Other, not routine, done by local agency

Map ID
Direction
Distance
Elevation

MAP FINDINGS

Site

Database(s)

EDR ID Number
EPA ID Number

ALL METALS PROCESSING OF ORANGE COUNTY LLC (Continued)

1000124073

Eval Notes: Called and left a voicemail and emailed new facility contact Rey Santos, reys@embee.com (714) 546-9842, to see if the facility has updated their closure plan.

Eval Division: Orange County Environmental Health
Eval Program: PBR
Eval Source: CERS

Eval General Type: Other/Unknown
Eval Date: 07-31-2017
Violations Found: No
Eval Type: Other, not routine, done by local agency
Eval Notes: Received revised PE Assessment from Aksiniya. The revised assessment is now current with the changes that were made to the batch treatment unit WT-6 regarding anchoring and tie-downs. Seismic calculations were reviewed during the last reinspection on 5/3/17. Violation I634 has been corrected.

Eval Division: Orange County Environmental Health
Eval Program: PBR
Eval Source: CERS

Eval General Type: Other/Unknown
Eval Date: 08-02-2016
Violations Found: No
Eval Type: Other, not routine, done by local agency
Eval Notes: 8/2/16 This submittal is being conditionally approved in order to facilitate transfer of data to California Electronic Reporting System (CERS) database. The facility will need to make the following revisions in CERS following notification of data transfer: Facility Map - Please add Evacuation Staging Area - Please add storm drains/sewage - Please add Emergency Response Equipment - Please add access and Exit points - Please add Emergency Shut offs (Water, Gas, Electric) Thank you

- on site inspection on 4/14/16. Went over chemical corrections on day of inspection with contact. Please make corrections.

Eval Division: Orange County Environmental Health
Eval Program: HMRRP
Eval Source: CERS

Eval General Type: Other/Unknown
Eval Date: 08-02-2017
Violations Found: No
Eval Type: Other, not routine, done by local agency
Eval Notes: Reviewed and accepted revised financial assurance documents submitted to CERS on 8/1/17 that included 2017 closure cost table. Violation I278 regarding failure to prepare a written estimate of the cost of closing treatment system, cited in this agency's inspection report dated 5/26/17, has been corrected.

Eval Division: Orange County Environmental Health
Eval Program: PBR
Eval Source: CERS

Eval General Type: Other/Unknown
Eval Date: 08-02-2017
Violations Found: No
Eval Type: Other, not routine, done by local agency
Eval Notes: Reviewed facility's CERS Tiered Permitting renewal forms, forms have

Map ID
Direction
Distance
Elevation

MAP FINDINGS

Site

Database(s)

EDR ID Number
EPA ID Number

ALL METALS PROCESSING OF ORANGE COUNTY LLC (Continued)

1000124073

been accepted this date.
Eval Division: Orange County Environmental Health
Eval Program: PBR
Eval Source: CERS

Eval General Type: Other/Unknown
Eval Date: 08-13-2013
Violations Found: No
Eval Type: Other, not routine, done by local agency
Eval Notes: Not reported
Eval Division: Orange County Environmental Health
Eval Program: HWLQG
Eval Source: CERS

Eval General Type: Other/Unknown
Eval Date: 08-14-2013
Violations Found: No
Eval Type: Other, not routine, done by local agency
Eval Notes: On-site Follow-up inspection
Eval Division: Orange County Environmental Health
Eval Program: HWLQG
Eval Source: CERS

Eval General Type: Other/Unknown
Eval Date: 08-14-2013
Violations Found: No
Eval Type: Other, not routine, done by local agency
Eval Notes: Received the annual tiered permitting renewal documents that include the signed waste minimization statement. Reviewed documents this date. The On-site Hazardous waste Treatment Notification Facility page lists four (4) PBR units. The four units are: AMP-A: Continuous waste water treatment (pH and metals) AMP-B: Batch Treatment (pH and metals) AMP-C: Container rinsing AMP-D: Cyanide Treatment The financial assurance documents are being reviewed by this agency. On-site for routine inspection. Met with Geoff Blake and obtained consent to perform the inspection. This is a RCRA Large Quantity Generator. Reviewed the hazardous waste manifests for 2012 and 2013. There is a new waste stream at the facility. Ground water with Chrome. This is from a monitoring well that is now on-site. The last biennial report is signed 02/27/12. The Summary Progress Report was submitted on 08/28/11. The SB-14 Waste Reduction Plan was observed this [Truncated]

Eval Division: Orange County Environmental Health
Eval Program: HWLQG
Eval Source: CERS

Eval General Type: Other/Unknown
Eval Date: 08-14-2013
Violations Found: Yes
Eval Type: Other, not routine, done by local agency
Eval Notes: Mark Sutphin and Brian Erdman went to site for follow up inspection Permission to enter, inspect, and take photographs granted by Geoffrey Blake a copy of the hazardous waste management daily inspections for August 2013 was reviewed and a copy was received A copy of the Waste Treatment & Chemical Storage Daily Housekeeping Duties Log for the week ending 8-16-13 was reviewed and a copy received. Waste Water Batch Treatment System Operation & Maintenance Log with the 8-12-13 entry for the 700 gallons of sulfuric acid that leaked out of the tank

Map ID
Direction
Distance
Elevation

MAP FINDINGS

Site

Database(s)

EDR ID Number
EPA ID Number

ALL METALS PROCESSING OF ORANGE COUNTY LLC (Continued)

1000124073

was reviewed and a copy received a copy of the sulfuric acid hard anodize ingredients "tank control sheet" was reviewed and received. a copy of the Emergency Response and contingency Plan was received The treatment system and the hard anodize tank were also inspected

Eval Division: Orange County Environmental Health
Eval Program: HWLQG
Eval Source: CERS

Eval General Type: Other/Unknown
Eval Date: 08-14-2013
Violations Found: Yes
Eval Type: Other, not routine, done by local agency
Eval Notes: Mark Sutphin and Brian Erdman went to site for follow up inspection after sulfuric acid release of 8-13-13. Permission to enter, inspect, and take photographs granted by Geoffrey Blake a copy of the hazardous waste management daily inspections for August 2013 was reviewed and a copy was received A copy of the Waste Treatment & Chemical Storage Daily Housekeeping Duties Log for the week ending 8-16-13 was reviewed and a copy received. Waste Water Batch Treatment System Operation & Maintenance Log with the 8-12-13 entry for the 700 gallons of sulfuric acid that leaked out of the tank was reviewed and a copy received a copy of the sulfuric acid hard anodize ingredients "tank control sheet" was reviewed and received. a copy of the Emergency Response and contingency Plan was received The treatment system and the hard anodize tank were also inspected

Eval Division: Orange County Environmental Health
Eval Program: HMRRP
Eval Source: CERS

Eval General Type: Other/Unknown
Eval Date: 08-25-2016
Violations Found: No
Eval Type: Other, not routine, done by local agency
Eval Notes: Email; Good morning Jennifer, I would like to update you on the progress of the Waste analysis plan. I have received all the results for the points of generation we were missing and I am going to generate a spread sheet with all the results and proceed with the evaluation. IG m currently working on our OCSD permit renewal and going in depth with the process lines and the waste treatment which is going to help me with the proper evaluation of the points of generation and the treatment process in general. I hope IG II be able to complete everything by sometime mid September since IG II be taking some time off too to visit my father who has some serious health issues. Aksiniya Dimitrova Director Environmental, Lab and Safety All Metals Processing of Orange County, Inc. 8401 Standustrial Ave. Stanton, CA 90680 Phone: (714) 828-8238 ext. 145 Fax: (714) 828-4552 Cell: G G (949) 209-7630

Eval Division: Orange County Environmental Health
Eval Program: PBR
Eval Source: CERS

Eval General Type: Other/Unknown
Eval Date: 10-17-2018
Violations Found: Yes
Eval Type: Other, not routine, done by local agency
Eval Notes: Please be advised that a letter acknowledging receipt of this facility's 2018 Tiered Permitting Financial Assurance has not issued

Map ID
Direction
Distance
Elevation

MAP FINDINGS

Site

Database(s)

EDR ID Number
EPA ID Number

ALL METALS PROCESSING OF ORANGE COUNTY LLC (Continued)

1000124073

by this agency due to failure to submit all required documents for the chosen assurance mechanism, Financial Test and Corporate Guarantee. In the inspection report dated 7/27/18, this agency requested submittal of the following documents: - Original copy of Letter from Chief Financial Officer. - Original copy of Corporate Guarantee for Closure. - A special report from ownerG s independent certified accountant certifying financial data used in companyG s financial test. - A copy the companyG s annual report for 2017. To date, requested documents have not been submitted. All required documents must be submitted within 30 days of this inspection to avoid further enforcement action.

Eval Division: Orange County Environmental Health
Eval Program: PBR
Eval Source: CERS

Eval General Type: Other/Unknown
Eval Date: 11-02-2015
Violations Found: No
Eval Type: Other, not routine, done by local agency
Eval Notes: INSPECTGOR COMMENTS: On-site for a follow up inspection. Returned the records, and the RMP with off-site consequence analysis data to Geoff Blake.

Eval Division: Orange County Environmental Health
Eval Program: CalARP
Eval Source: CERS

Eval General Type: Other/Unknown
Eval Date: 11-27-2013
Violations Found: No
Eval Type: Other, not routine, done by local agency
Eval Notes: reviewed file
Eval Division: Orange County Environmental Health
Eval Program: PBR
Eval Source: CERS

Eval General Type: Other/Unknown
Eval Date: 12-02-2020
Violations Found: No
Eval Type: Other, not routine, done by local agency
Eval Notes: Received an email from Rey Santos indicating that OCFA Captain Robert Hays visited the facility in order to conduct a facility walk through.
From: Hays, Robert [mailto:RobertHays@ocfa.org] Sent: Monday, October 21, 2019 4:36 PM To: Santos, Rey <ReyS@embee.com> Subject: RE: All Metals Processing Of Orange County, LLC Afternoon Ray, Thank you once again for your time and patience walking and showing us around your facility. As a new captain to this area it was very informative and helpful to see what your process and facility does and how you conduct your daily operations. I will pass on this map and knowledge to my chief and surrounding fire companies who may respond to your business in the event of an emergency. Thank you again and any questions or concerns please fell free to call me. Fire Captain Robert Hays This meets the requirements stated in 2735.5 (d)(3) of Title 19. Violation I705 has been abated.

Eval Division: Orange County Environmental Health
Eval Program: CalARP
Eval Source: CERS

Eval General Type: Other/Unknown

Map ID
Direction
Distance
Elevation

MAP FINDINGS

Site

Database(s)

EDR ID Number
EPA ID Number

ALL METALS PROCESSING OF ORANGE COUNTY LLC (Continued)

1000124073

Eval Date:	12-03-2013
Violations Found:	No
Eval Type:	Other, not routine, done by local agency
Eval Notes:	Dropped off a copy of the 8-14-13 inspection report and got a copy signed by Geoff Blake
Eval Division:	Orange County Environmental Health
Eval Program:	HMRRP
Eval Source:	CERS
Eval General Type:	Other/Unknown
Eval Date:	12-03-2013
Violations Found:	No
Eval Type:	Other, not routine, done by local agency
Eval Notes:	Dropped off a copy of the 8-14-13 inspection report and got a copy signed by Geoff Blake
Eval Division:	Orange County Environmental Health
Eval Program:	HWLQG
Eval Source:	CERS
Eval General Type:	Other/Unknown
Eval Date:	12-28-2015
Violations Found:	No
Eval Type:	Other, not routine, done by local agency
Eval Notes:	Your HMBEP has been declined, please revise and resubmit within 30 days. For all of your CAS#s please keep all the dashes in between the numbers. For your chemical G ACETONEG please change the CAS# to 67-64-1. For your chemical G CADMIUM OXIDEG please change the CAS# to 1306-19-0. For your chemical G CADMIUM PLATING TANKG for your component G Sodium CyanideG please change your CAS# to 143-33-9, for your component G Cadmium oxideG please change the CAS# to 1306-19-0. For your chemical G CHROMEX 75G for your component G sodium hydroxideG please change the CAS# to 1310-73-2, for your component G inorganic sulfidesG please change the CAS# to 1313-82-2. For your chemical G CHROMIUM TRIOXIDEG please change your CAS# to 1333-82-0. For your chemical G COPPER CYANIDEG for your component G potassium cyanideG please change the CAS# to 151-50-8. For your chemical G COPPER CYANIDEG please change that CAS# to 544-92-3, please confirm your average daily amount. For your [Truncated]
Eval Division:	Orange County Environmental Health
Eval Program:	HMRRP
Eval Source:	CERS
Enforcement Action:	
Site ID:	90922
Site Name:	ALL METALS PROCESSING OF ORANGE COUNTY, LLC
Site Address:	8401 STANDUSTRIAL ST
Site City:	STANTON
Site Zip:	90680
Enf Action Date:	02-21-2019
Enf Action Type:	Notice of Violation (Unified Program)
Enf Action Description:	Notice of Violation Issued by the Inspector at the Time of Inspection
Enf Action Notes:	Not reported
Enf Action Division:	Orange County Environmental Health
Enf Action Program:	PBR
Enf Action Source:	CERS
Site ID:	90922

Map ID
Direction
Distance
Elevation

MAP FINDINGS

Site

Database(s)

EDR ID Number
EPA ID Number

ALL METALS PROCESSING OF ORANGE COUNTY LLC (Continued)

1000124073

Site Name: ALL METALS PROCESSING OF ORANGE COUNTY, LLC
Site Address: 8401 STANDUSTRIAL ST
Site City: STANTON
Site Zip: 90680
Enf Action Date: 12-17-2013
Enf Action Type: AEO - Unified Program
Enf Action Description: Administrative Enforcement Order Based on the Unified Program Statute
Enf Action Notes: Fines/Penalties Assessed: \$12,000.00. ALL METALS PROCESSING CO INC
8401 STANDUSTRIAL ST STANTON CA 90680 CO0052358.
Enf Action Division: Orange County Environmental Health
Enf Action Program: HMRRP
Enf Action Source: CERS

Site ID: 90922
Site Name: ALL METALS PROCESSING OF ORANGE COUNTY, LLC
Site Address: 8401 STANDUSTRIAL ST
Site City: STANTON
Site Zip: 90680
Enf Action Date: 12-17-2013
Enf Action Type: AEO - Unified Program
Enf Action Description: Administrative Enforcement Order Based on the Unified Program Statute
Enf Action Notes: Fines/Penalties Assessed: \$12,000.00. ALL METALS PROCESSING CO INC
8401 STANDUSTRIAL ST STANTON CA 90680 CO0052358.
Enf Action Division: Orange County Environmental Health
Enf Action Program: HWLQG
Enf Action Source: CERS

Coordinates:

Site ID: 90922
Facility Name: ALL METALS PROCESSING OF ORANGE COUNTY, LLC
Env Int Type Code: CalARP
Program ID: 10151943
Coord Name: Not reported
Ref Point Type Desc: Center of a facility or station.
Latitude: 33.808140
Longitude: -117.985720

Affiliation:

Affiliation Type Desc: CUPA District
Entity Name: Orange County Env Health
Entity Title: Not reported
Affiliation Address: 1241 East Dyer RoadSuite 120
Affiliation City: Santa Ana
Affiliation State: CA
Affiliation Country: Not reported
Affiliation Zip: 92705-5611
Affiliation Phone: (714) 433-6406

Affiliation Type Desc: Document Preparer
Entity Name: REY SANTOS
Entity Title: Not reported
Affiliation Address: Not reported
Affiliation City: Not reported
Affiliation State: Not reported
Affiliation Country: Not reported
Affiliation Zip: Not reported

Map ID
Direction
Distance
Elevation

MAP FINDINGS

Site

Database(s)

EDR ID Number
EPA ID Number

ALL METALS PROCESSING OF ORANGE COUNTY LLC (Continued)

1000124073

Affiliation Phone:	Not reported
Affiliation Type Desc:	Identification Signer
Entity Name:	Rey Santos
Entity Title:	Sr. Manager, EH&S
Affiliation Address:	Not reported
Affiliation City:	Not reported
Affiliation State:	Not reported
Affiliation Country:	Not reported
Affiliation Zip:	Not reported
Affiliation Phone:	Not reported
Affiliation Type Desc:	Onsite Treatment Unit Owner Operator
Entity Name:	Aksiniya Dimitrova
Entity Title:	Director, Environmental, Lab
Affiliation Address:	Not reported
Affiliation City:	Not reported
Affiliation State:	Not reported
Affiliation Country:	Not reported
Affiliation Zip:	Not reported
Affiliation Phone:	Not reported
Affiliation Type Desc:	Onsite Treatment Unit Owner Operator
Entity Name:	Rey Santos
Entity Title:	EHS Manager
Affiliation Address:	Not reported
Affiliation City:	Not reported
Affiliation State:	Not reported
Affiliation Country:	Not reported
Affiliation Zip:	Not reported
Affiliation Phone:	Not reported
Affiliation Type Desc:	Parent Corporation
Entity Name:	ALL METALS PROCESSING OF ORANGE COUNTY LLC
Entity Title:	Not reported
Affiliation Address:	Not reported
Affiliation City:	Not reported
Affiliation State:	Not reported
Affiliation Country:	Not reported
Affiliation Zip:	Not reported
Affiliation Phone:	Not reported
Affiliation Type Desc:	Public Contact
Entity Name:	GEOFFREY BLAKE
Entity Title:	Not reported
Affiliation Address:	Not reported
Affiliation City:	Not reported
Affiliation State:	Not reported
Affiliation Country:	Not reported
Affiliation Zip:	Not reported
Affiliation Phone:	Not reported
Affiliation Type Desc:	Public Contact
Entity Name:	REY SANTOS
Entity Title:	Not reported
Affiliation Address:	Not reported
Affiliation City:	Not reported

Map ID
Direction
Distance
Elevation

MAP FINDINGS

Site

Database(s)

EDR ID Number
EPA ID Number

ALL METALS PROCESSING OF ORANGE COUNTY LLC (Continued)

1000124073

Affiliation State: Not reported
Affiliation Country: Not reported
Affiliation Zip: 90680
Affiliation Phone: 7145469842

Affiliation Type Desc: Technical Contact
Entity Name: REY SANTOS
Entity Title: Not reported
Affiliation Address: Not reported
Affiliation City: Not reported
Affiliation State: Not reported
Affiliation Country: Not reported
Affiliation Zip: 90680
Affiliation Phone: 7145469842

Affiliation Type Desc: Company Official
Entity Name: Rey Santos
Entity Title: Sr. Manager, EH&S
Affiliation Address: Not reported
Affiliation City: Not reported
Affiliation State: Not reported
Affiliation Country: Not reported
Affiliation Zip: 90680
Affiliation Phone: Not reported

Affiliation Type Desc: Environmental Contact
Entity Name: STEVE ROWE
Entity Title: EHS MANAGER
Affiliation Address: 8401 STANDUSTRIAL AVE
Affiliation City: STANTON
Affiliation State: CA
Affiliation Country: Not reported
Affiliation Zip: Not reported
Affiliation Phone: Not reported

Affiliation Type Desc: Environmental Contact
Entity Name: AKSINIYA DIMITROVA
Entity Title: DIRECTOR ENVIRONMENTAL, LAB AND SAFETY
Affiliation Address: 8401 STANDUSTRIAL STREET
Affiliation City: STANTON
Affiliation State: CA
Affiliation Country: Not reported
Affiliation Zip: Not reported
Affiliation Phone: Not reported

Affiliation Type Desc: Environmental Contact
Entity Name: Rey Santos
Entity Title: Not reported
Affiliation Address: 8401 Standustrial St
Affiliation City: Stanton
Affiliation State: CA
Affiliation Country: Not reported
Affiliation Zip: 90680
Affiliation Phone: Not reported

Affiliation Type Desc: Facility Mailing Address
Entity Name: Mailing Address

Map ID
Direction
Distance
Elevation

MAP FINDINGS

Site

Database(s)

EDR ID Number
EPA ID Number

ALL METALS PROCESSING OF ORANGE COUNTY LLC (Continued)

1000124073

Entity Title: Not reported
Affiliation Address: 8401 Standustrial St
Affiliation City: Stanton
Affiliation State: CA
Affiliation Country: Not reported
Affiliation Zip: 90680
Affiliation Phone: Not reported

Affiliation Type Desc: Operator
Entity Name: ALL METALS PROCESSING OF ORANGE COUNTY, LLC
Entity Title: Not reported
Affiliation Address: Not reported
Affiliation City: Not reported
Affiliation State: Not reported
Affiliation Country: Not reported
Affiliation Zip: Not reported
Affiliation Phone: (714) 828-8238

Affiliation Type Desc: Parent Company
Entity Name: Noble Aerospace, LLC
Entity Title: Not reported
Affiliation Address: Not reported
Affiliation City: Not reported
Affiliation State: Not reported
Affiliation Country: Not reported
Affiliation Zip: 90680
Affiliation Phone: Not reported

Affiliation Type Desc: Environmental Contact
Entity Name: STEVE ROWE
Entity Title: EHS MANAGER
Affiliation Address: Not reported
Affiliation City: Not reported
Affiliation State: Not reported
Affiliation Country: Not reported
Affiliation Zip: Not reported
Affiliation Phone: Not reported

Affiliation Type Desc: Legal Owner
Entity Name: All Metals Processing Holdings, LLC
Entity Title: Not reported
Affiliation Address: 8401 Standustrial St
Affiliation City: Stanton
Affiliation State: CA
Affiliation Country: United States
Affiliation Zip: 90680
Affiliation Phone: (714) 828-8238

Name: ALL METALS PROCESSING OF ORANGE COUNTY, LLC
Address: 8401 STANDUSTRIAL ST
City,State,Zip: STANTON, CA 90680
Site ID: 90922
CERS ID: 90680LLMTL8401S
CERS Description: Toxic Release Inventory

Violations:
Site ID: 90922

Map ID
Direction
Distance
Elevation

MAP FINDINGS

Site

Database(s)

EDR ID Number
EPA ID Number

ALL METALS PROCESSING OF ORANGE COUNTY LLC (Continued)

1000124073

Site Name: ALL METALS PROCESSING OF ORANGE COUNTY, LLC
Violation Date: 03-13-2014
Citation: 19 CCR 4.5 2745.10(b) - California Code of Regulations, Title 19, Chapter 4.5, Section(s) 2745.10(b)
Violation Description: Failure to revise, update, and submit the Risk Management Plan to the Administering Agency as follows: 1. At least once every five years from the date of its initial submission or most recent update required by section 2745.10(b)(2) through (7); 2. No later than three years after a newly regulated substance is first listed by the California Emergency Management Agency; 3. No later than the date on which on which a new regulated substance is first present in an already covered process above a threshold quantity; 4. No later than the date on which a regulated substance is first present above a threshold quantity in a new process; 5. Within six months of a change that requires a revised process hazard analysis or hazard Review. 6. Within six months of a change that requires a revised offsite consequence analysis as provided in section 2750.7; 7. Within six months of a change that alters the program level that applied to any covered process.
Violation Notes: Returned to compliance on 05/27/2015. Please add the solid (powder) potassium cyanide to the RMP.
Violation Division: Orange County Environmental Health
Violation Program: CalARP
Violation Source: CERS

Site ID: 90922
Site Name: ALL METALS PROCESSING OF ORANGE COUNTY, LLC
Violation Date: 05-06-2020
Citation: 22 CCR 45 67450.13(a)(3),67450.13(a)(4) - California Code of Regulations, Title 22, Chapter 45, Section(s) 67450.13(a)(3),67450.13(a)(4)
Violation Description: Failure to submit financial assurance form upon a change or when there is an increase in the closure costs.
Violation Notes: Facility has not received an acknowledging letter for a complete and accurate Closure Cost Estimate from this agency since 2017. Use the comments from the 02/28/20 declined CERS submission to make required corrections to the Closure Cost Estimate. Submit updated Closure Cost Estimate to CERS by 6/5/2020.
Violation Division: Orange County Environmental Health
Violation Program: PBR
Violation Source: CERS

Site ID: 90922
Site Name: ALL METALS PROCESSING OF ORANGE COUNTY, LLC
Violation Date: 03-13-2014
Citation: 19 CCR 4.5 2750.1 - California Code of Regulations, Title 19, Chapter 4.5, Section(s) 2750.1
Violation Description: Failure to prepare a worst-case release scenario analysis as provided in Section 2750.3
Violation Notes: Please complete and submit the worst case scenarios for all (5) regulated substances.
Violation Division: Orange County Environmental Health
Violation Program: CalARP
Violation Source: CERS

Site ID: 90922
Site Name: ALL METALS PROCESSING OF ORANGE COUNTY, LLC
Violation Date: 05-03-2017

Map ID
Direction
Distance
Elevation

MAP FINDINGS

Site

Database(s)

EDR ID Number
EPA ID Number

ALL METALS PROCESSING OF ORANGE COUNTY LLC (Continued)

1000124073

Citation: 22 CCR 45 67450.3(c)(9)(F) - California Code of Regulations, Title 22, Chapter 45, Section(s) 67450.3(c)(9)(F)

Violation Description: Failure to include all required information in the tank system assessment.

Violation Notes: Returned to compliance on 07/31/2017.

Violation Division: Orange County Environmental Health

Violation Program: PBR

Violation Source: CERS

Site ID: 90922

Site Name: ALL METALS PROCESSING OF ORANGE COUNTY, LLC

Violation Date: 02-07-2008

Citation: HSC 6.67 Multiple Sections - California Health and Safety Code, Chapter 6.67, Section(s) Multiple Sections

Violation Description: RCRA Large Quantity Generator Program - Administration/Documentation - General

Violation Notes: Returned to compliance on 03/25/2008.

Violation Division: Orange County Environmental Health

Violation Program: HWLQG

Violation Source: CERS

Site ID: 90922

Site Name: ALL METALS PROCESSING OF ORANGE COUNTY, LLC

Violation Date: 03-27-2019

Citation: 22 CCR 45 67450.2(b)(2) - California Code of Regulations, Title 22, Chapter 45, Section(s) 67450.2(b)(2)

Violation Description: Failure to submit the signature page for the onsite treatment notification.

Violation Notes: Returned to compliance on 02/21/2020. OBSERVATION: Notification information for treating hazardous waste onsite has been submitted to CERS but is not accurate. CORRECTIVE ACTION: Facility must update the PBR Hazardous Waste Treatment Notification Information to reflect the hazardous wastes activities, exemption status, and permitting status allowed under PBR Hazardous Waste Treatment via the California Environmental Report System (CERS) within 30 days.

Violation Division: Orange County Environmental Health

Violation Program: PBR

Violation Source: CERS

Site ID: 90922

Site Name: ALL METALS PROCESSING OF ORANGE COUNTY, LLC

Violation Date: 03-08-2017

Citation: 19 CCR 4.5 2735.5(b)(2) - California Code of Regulations, Title 19, Chapter 4.5, Section(s) 2735.5(b)(2)

Violation Description: Failure to include a registration in the Risk Management Plan that reflects all covered processes.

Violation Notes: Returned to compliance on 07/06/2017. Please update the RMP to accurately reflect each covered process immediately.

Violation Division: Orange County Environmental Health

Violation Program: CalARP

Violation Source: CERS

Site ID: 90922

Site Name: ALL METALS PROCESSING OF ORANGE COUNTY, LLC

Violation Date: 03-13-2017

Citation: 22 CCR 12 66262.34(f) - California Code of Regulations, Title 22, Chapter 12, Section(s) 66262.34(f)

Map ID
Direction
Distance
Elevation

MAP FINDINGS

Site

Database(s)

EDR ID Number
EPA ID Number

ALL METALS PROCESSING OF ORANGE COUNTY LLC (Continued)

1000124073

Violation Description: Failure to properly label hazardous waste accumulation containers with the following requirements: "Hazardous Waste", name and address of the generator, physical and chemical characteristics of the Hazardous Waste, and starting accumulation date.

Violation Notes: Returned to compliance on 05/03/2017. Several containers were observed with no label, or with labels that were not legible. Most of these issues were corrected except for the containers in the laboratory, which were not labeled.

Violation Division: Orange County Environmental Health
Violation Program: HWLQG
Violation Source: CERS

Site ID: 90922
Site Name: ALL METALS PROCESSING OF ORANGE COUNTY, LLC
Violation Date: 08-14-2013
Citation: 22 CCR 15 66265.31 - California Code of Regulations, Title 22, Chapter 15, Section(s) 66265.31

Violation Description: Failure to maintain and operate the facility to minimize the possibility of a fire, explosion, or any unplanned sudden or non-sudden release of hazardous waste or hazardous waste constituents to the air, soil, or surface water which could threaten human health or the environment.

Violation Notes: Returned to compliance on 08/14/2013. The facility Failed to prevent a release of sulfuric acid from the treatment system on 8-13-13. The Leak was was not contained by the spill containment and was released to the street. The spill was cleaned up the night of 8-13-13 and the site was reinspected at 6:00 AM 8-14-13 by Mark Sutphin of OCHCA and verified cleaned up.

Violation Division: Orange County Environmental Health
Violation Program: HWLQG
Violation Source: CERS

Site ID: 90922
Site Name: ALL METALS PROCESSING OF ORANGE COUNTY, LLC
Violation Date: 03-18-2019
Citation: HSC 6.95 25508(a)(1) - California Health and Safety Code, Chapter 6.95, Section(s) 25508(a)(1)

Violation Description: Failure to complete and electronically submit a site map with all required content.

Violation Notes: OBSERVATION: The business failed to complete and electronically submit a site map with all required content including: north orientation, loading area, internal roads, adjacent streets, storm and sewer drains, access and exit points, emergency shut offs, evacuation staging area, hazardous materials/waste storage areas and emergency response equipment. Facility is missing the following elements on their map: - Loading Areas - Storm Drains/Sewers - Emergency Shut Offs (gas, water, electric) - Evacuation Staging Area - Hazardous Materials Storage for all chemicals throughout facility - Emergency Response Equipment (fire hydrants, fire extinguishers, spill kit, eye wash station, etc.) CORRECTIVE ACTION: Complete and electronically submit a site map with all of the required elements to this Agency via CERS within 30 days.

Violation Division: Orange County Environmental Health
Violation Program: HMRRP
Violation Source: CERS

Site ID: 90922

Map ID
Direction
Distance
Elevation

MAP FINDINGS

Site

Database(s)

EDR ID Number
EPA ID Number

ALL METALS PROCESSING OF ORANGE COUNTY LLC (Continued)

1000124073

Site Name: ALL METALS PROCESSING OF ORANGE COUNTY, LLC
Violation Date: 03-27-2019
Citation: 22 CCR 45 67450.11(d)(4)(A),67450.11(d)(4)(B)(C) - California Code of Regulations, Title 22, Chapter 45, Section(s) 67450.11(d)(4)(A),67450.11(d)(4)(B)(C)
Violation Description: Failure of the owners or operators treating cyanide waste solutions to implement best management practices (BMP) to reduce waste generation, and minimize or eliminate releases to work areas and the environment.
Violation Notes: Returned to compliance on 08/27/2019. OBSERVATION: Owner/Operator failed to meet the requirements while adding spent cyanide-containing process solutions to the aqueous waste for the purpose of reducing cyanide processing hazards. Counter-current rinsing is not occurring in TCD-24, which is a split tank with two rinses; post TCD-21 (sodium cyanide/cadmium oxide). CORRECTIVE ACTION: Ensure that compliance with the requirements have been met when adding spent cyanide-containing process solutions to the aqueous waste for the purpose of reducing cyanide processing hazards. Submit documentation showing countercurrent rinsing has been implemented for TCD-24 to the CUPA within 30 days.
Violation Division: Orange County Environmental Health
Violation Program: PBR
Violation Source: CERS

Site ID: 90922
Site Name: ALL METALS PROCESSING OF ORANGE COUNTY, LLC
Violation Date: 03-13-2014
Citation: 19 CCR 4.5 2735.4(a)(1) - California Code of Regulations, Title 19, Chapter 4.5, Section(s) 2735.4(a)(1)
Violation Description: Failure to comply with the provisions of this chapter pursuant to the time frames identified in Section 2745.1(b) if a stationary source has a process with more that a threshold quantity of a regulated substance as listed in Tables 1 or 2 of Section 2770.5.
Violation Notes: Joint inspection/training with Marco Escobedo.
Violation Division: Orange County Environmental Health
Violation Program: CalARP
Violation Source: CERS

Site ID: 90922
Site Name: ALL METALS PROCESSING OF ORANGE COUNTY, LLC
Violation Date: 10-17-2018
Citation: 22 CCR 45 67450.13(a)(3),67450.13(a)(4) - California Code of Regulations, Title 22, Chapter 45, Section(s) 67450.13(a)(3),67450.13(a)(4)
Violation Description: Failure to submit financial assurance form upon a change or when there is an increase in the closure costs.
Violation Notes: A letter acknowledging receipt of the facility's 2018 Tiered Permitting Financial Assurance for this facility has not been issued by this agency due to failure to submit all required documents for the chosen assurance mechanism, Financial Test and Corporate Guarantee. All required documents must be submitted within 30 days of this inspection to avoid further enforcement action.
Violation Division: Orange County Environmental Health
Violation Program: PBR
Violation Source: CERS

Site ID: 90922
Site Name: ALL METALS PROCESSING OF ORANGE COUNTY, LLC

Map ID
Direction
Distance
Elevation

MAP FINDINGS

Site

Database(s)

EDR ID Number
EPA ID Number

ALL METALS PROCESSING OF ORANGE COUNTY LLC (Continued)

1000124073

Violation Date: 03-18-2019
Citation: HSC 6.95 25508(a)(1) - California Health and Safety Code, Chapter 6.95, Section(s) 25508(a)(1)
Violation Description: Failure to annually review and electronically certify that the business plan is complete and accurate on or before the annual due date.
Violation Notes: OBSERVATION: The business failed to electronically submit and certify that the business plan is complete, accurate, and in compliance with EPCRA for 2019 on or before the annual due date of March 1st, 2019. CORRECTIVE ACTION: Electronically submit and certify that the business plan is complete, accurate, and in compliance with EPCRA by ensuring all required sections of the business plan are submitted to this Agency via CERS within 30 days.
Violation Division: Orange County Environmental Health
Violation Program: HMRRP
Violation Source: CERS

Site ID: 90922
Site Name: ALL METALS PROCESSING OF ORANGE COUNTY, LLC
Violation Date: 03-13-2014
Citation: 19 CCR 4.5 2735.5(b)(2) - California Code of Regulations, Title 19, Chapter 4.5, Section(s) 2735.5(b)(2)
Violation Description: Failure to include a registration in the Risk Management Plan that reflects all covered processes.
Violation Notes: The complete RMP registration needs to be submitted within 30 days of this inspection date.
Violation Division: Orange County Environmental Health
Violation Program: CalARP
Violation Source: CERS

Site ID: 90922
Site Name: ALL METALS PROCESSING OF ORANGE COUNTY, LLC
Violation Date: 03-11-2020
Citation: 19 CCR 4.5 2735.5(d)(3) - California Code of Regulations, Title 19, Chapter 4.5, Section(s) 2735.5(d)(3)
Violation Description: Failure to ensure that response actions have been coordinated with local emergency planning and response agencies
Violation Notes: Returned to compliance on 12/02/2020. OBSERVATION: The owner/operator of the stationary source failed to ensure that response actions have been coordinated with local emergency planning and response agencies. CORRECTIVE ACTION: Submit documentation to the CUPA demonstrating that response actions have been coordinated with local emergency planning and response agencies.
Violation Division: Orange County Environmental Health
Violation Program: CalARP
Violation Source: CERS

Site ID: 90922
Site Name: ALL METALS PROCESSING OF ORANGE COUNTY, LLC
Violation Date: 05-03-2017
Citation: 22 CCR 15 66265.14 - California Code of Regulations, Title 22, Chapter 15, Section(s) 66265.14
Violation Description: Failure to provide either a posted sign stating "Danger Hazardous Waste Area - Keep Out" or to provide one of the following means of security to the active hazardous waste portion of the facility: 1) A 24-hour surveillance system (e.g., television monitoring or surveillance by guards or facility personnel) which continuously

Map ID
Direction
Distance
Elevation

MAP FINDINGS

Site

Database(s)

EDR ID Number
EPA ID Number

ALL METALS PROCESSING OF ORANGE COUNTY LLC (Continued)

1000124073

monitors and controls entry; or 2) A) An artificial or natural barrier (e.g., a fence in good repair or a fence combined with a cliff), which completely surrounds area; and B) A means to control entry, at all times, through the gates or other entrances (e.g., an attendant, television monitors, locked entrance, or controlled roadway access to the facility).

Violation Notes: Returned to compliance on 04/04/2018. Please incorporate a means of security for your facility as described above or in the DTSC fact sheet for fixed treatment unit operating under permit by rule.

Violation Division: Orange County Environmental Health
Violation Program: PBR
Violation Source: CERS

Site ID: 90922
Site Name: ALL METALS PROCESSING OF ORANGE COUNTY, LLC
Violation Date: 05-26-2017
Citation: 22 CCR 45 67450.13(a)(1) - California Code of Regulations, Title 22, Chapter 45, Section(s) 67450.13(a)(1)

Violation Description: Failure to prepare a written estimate of the cost of closing each unit which includes the cost that would be incurred for closing a treatment unit when using the owner or operator or generator's own staff and/or personal equipment taking into account any salvage value that may be realized from the sale of wastes, facility structure or equipment, land or other facility assets. This estimate shall be submitted as an attachment to the Certification of Financial Assurance for Permit by Rule and Conditionally Authorized Operations/ Maintenance page(s) of the Unified Program Consolidated Form (x/99)).

Violation Notes: Returned to compliance on 08/02/2017. Required annual Certification Of Financial Assurance forms that should have been submitted by 3/1/17, have not been submitted. Required documents must be submitted electronically to CERS by 6/23/17.

Violation Division: Orange County Environmental Health
Violation Program: PBR
Violation Source: CERS

Site ID: 90922
Site Name: ALL METALS PROCESSING OF ORANGE COUNTY, LLC
Violation Date: 03-08-2017
Citation: 19 CCR 4.5 2750.1 - California Code of Regulations, Title 19, Chapter 4.5, Section(s) 2750.1

Violation Description: Failure to prepare a worst-case release scenario analysis as provided in Section 2750.3

Violation Notes: Returned to compliance on 07/06/2017. As detailed in 2750.3(a)(1), for Program 1 processes, you must provide (1) worst case release scenario for EACH Program 1 Process using the off-site consequence analysis parameters provided in Section 2750.2 (b) - (g). Please complete this for all (6) processes in (30) days of receiving this report. The worst case scenarios can be submitted to me at mescobedo@ochca.com.

Violation Division: Orange County Environmental Health
Violation Program: CalARP
Violation Source: CERS

Site ID: 90922
Site Name: ALL METALS PROCESSING OF ORANGE COUNTY, LLC
Violation Date: 03-13-2014
Citation: 19 CCR 4.5 2735.5(d)(3) - California Code of Regulations, Title 19, Chapter 4.5, Section(s) 2735.5(d)(3)

Map ID
Direction
Distance
Elevation

MAP FINDINGS

Site

Database(s)

EDR ID Number
EPA ID Number

ALL METALS PROCESSING OF ORANGE COUNTY LLC (Continued)

1000124073

Violation Description: Failure to ensure that response actions have been coordinated with local emergency planning and response agencies

Violation Notes: Returned to compliance on 05/27/2015. Please correct this violation within 30 days of this inspection date.

Violation Division: Orange County Environmental Health

Violation Program: CalARP

Violation Source: CERS

Site ID: 90922

Site Name: ALL METALS PROCESSING OF ORANGE COUNTY, LLC

Violation Date: 04-14-2016

Citation: 22 CCR 45 67450.3(c)(8) - California Code of Regulations, Title 22, Chapter 45, Section(s) 67450.3(c)(8)

Violation Description: Failure to maintain, reproduce, and provide the following documents at the facility where the FTU is operating: 1) The waste analysis plan for the treatment operation; 2) The written inspection schedule; 3) All training documents; 4) The contingency plan; 5) A copy of the most recent treatment notification and a copy of the most recent acknowledgement received from the Department, CUPA or authorized agency; 6) A copy of any local Air District permit and other permits required for the operation of the FTU; 7) A copy of the closure plan; 8) A copy of documents related to the environmental investigation and any cleanup, abatement or other necessary remedial action taken; and 9) Documentation of any convictions, judgments, settlements, or orders resulting from any action by any local, State, or federal environmental or public health enforcement agency concerning the operation of the facility within the last three years, as the documents would be available under the California Public Records Act.

Violation Notes: Returned to compliance on 03/13/2017. Waste Analysis plan Must cover 1) Description of the facility-specific processes, wastes, activities, and waste management units 2) Identification of the waste constituents and other parameters to be evaluated for the waste streams, both before and after treatment and the rationale for the selection of these parameters 3) Identification of how the generator will obtain a representative sample of the waste both before and after treatment 4) analytical methods to be used to evaluate the waste streams 5) testing frequency for the waste both before and after treatment The Treatment Log for the Drum Rinsing (AMP-C) is was not located during inspection. Your waste analysis plan needs to be updated. To abate this violation send a copy of an updated plan and Treatment log to this agency within 60 days.

Violation Division: Orange County Environmental Health

Violation Program: PBR

Violation Source: CERS

Site ID: 90922

Site Name: ALL METALS PROCESSING OF ORANGE COUNTY, LLC

Violation Date: 03-27-2019

Citation: 22 CCR 15 66265.173 - California Code of Regulations, Title 22, Chapter 15, Section(s) 66265.173

Violation Description: Failure to meet the following container management requirements: (a) A container holding hazardous waste must always be closed during storage, except when it is necessary to add or remove waste. (b) A container holding hazardous waste must not be opened, handled, or stored in a manner which may rupture the container or cause it to leak.

Violation Notes: Returned to compliance on 04/09/2019. OBSERVATION: Two 55-gallon drum

Map ID
Direction
Distance
Elevation

MAP FINDINGS

Site

Database(s)

EDR ID Number
EPA ID Number

ALL METALS PROCESSING OF ORANGE COUNTY LLC (Continued)

1000124073

of paint related waste materials and one cubic yard box of waste paint cans located in the hazardous waste storage area were observed open when not in use. CORRECTIVE ACTION: The two 55-gallon drums were properly closed during the inspection. Submit a picture via email to this Agency of the cubic yard box of waste paint cans with the closed lid to abate this violation.

Violation Division: Orange County Environmental Health
Violation Program: HWLQG
Violation Source: CERS

Site ID: 90922
Site Name: ALL METALS PROCESSING OF ORANGE COUNTY, LLC
Violation Date: 03-27-2019
Citation: 22 CCR 12 66262.34(f) - California Code of Regulations, Title 22, Chapter 12, Section(s) 66262.34(f)
Violation Description: Failure to properly label hazardous waste accumulation containers with the following requirements: "Hazardous Waste", name and address of the generator, physical and chemical characteristics of the Hazardous Waste, and starting accumulation date.

Violation Notes: Returned to compliance on 04/09/2019. OBSERVATION: The following hazardous waste containers were missing required hazardous waste labeling information: - Two 55-gallon drums of paint related waste materials - One cubic yard box of paint related waste materials - One cubic yard plastic tote of electronic nickel solution - One 55-gallon drum of used oil CORRECTIVE ACTION: All hazardous wastes must have the following information on the container or tank when being accumulated on site: Name and address of the generator, accumulation start date, contents composition, physical state, hazardous properties. All containers were labeled during the inspection except for the cubic yard box of paint cans. Please properly label the cubic yard box and email a picture to this Agency to abate the violation.

Violation Division: Orange County Environmental Health
Violation Program: HWLQG
Violation Source: CERS

Site ID: 90922
Site Name: ALL METALS PROCESSING OF ORANGE COUNTY, LLC
Violation Date: 03-13-2017
Citation: 22 CCR 15 66265.173 - California Code of Regulations, Title 22, Chapter 15, Section(s) 66265.173
Violation Description: Failure to meet the following container management requirements: (a) A container holding hazardous waste must always be closed during storage, except when it is necessary to add or remove waste. (b) A container holding hazardous waste must not be opened, handled, or stored in a manner which may rupture the container or cause it to leak.

Violation Notes: Returned to compliance on 05/03/2017. Throughout the inspection, several containers containing liquid were observed with lids that do not prevent a release if they were to be knocked over (waste paint containers). The waste paint tote was observed with a funnel on top which would not prevent a release if it were knocked over. Containers in the laboratory were observed open.

Violation Division: Orange County Environmental Health
Violation Program: HWLQG
Violation Source: CERS

Site ID: 90922

Map ID
Direction
Distance
Elevation

MAP FINDINGS

Site

Database(s)

EDR ID Number
EPA ID Number

ALL METALS PROCESSING OF ORANGE COUNTY LLC (Continued)

1000124073

Site Name: ALL METALS PROCESSING OF ORANGE COUNTY, LLC
Violation Date: 03-10-2010
Citation: HSC 6.67 Multiple Sections - California Health and Safety Code, Chapter 6.67, Section(s) Multiple Sections
Violation Description: RCRA Large Quantity Generator Program - Administration/Documentation - General
Violation Notes: Returned to compliance on 04/04/2011.
Violation Division: Orange County Environmental Health
Violation Program: HWLQG
Violation Source: CERS

Site ID: 90922
Site Name: ALL METALS PROCESSING OF ORANGE COUNTY, LLC
Violation Date: 03-13-2014
Citation: 19 CCR 4.5 2760.6(e) - California Code of Regulations, Title 19, Chapter 4.5, Section(s) 2760.6(e)
Violation Description: Failure to update operating procedures or practices if a management of change occurred that resulted in a change in the procedures or practices.
Violation Notes: Returned to compliance on 05/27/2015. Potassium cyanide powder is being used at the facility to make up baths on the plating line. The amount of dry storage excess the TPQ and needed to be added to the RMP within 60 days.
Violation Division: Orange County Environmental Health
Violation Program: CalARP
Violation Source: CERS

Site ID: 90922
Site Name: ALL METALS PROCESSING OF ORANGE COUNTY, LLC
Violation Date: 03-27-2019
Citation: 22 CCR 45 67450.3(c)(7) - California Code of Regulations, Title 22, Chapter 45, Section(s) 67450.3(c)(7)
Violation Description: Failure to permanently mark the exterior of each Fixed TU with the name of the person which owns or operates the FTU, facility identification number and an individual serial number.
Violation Notes: Returned to compliance on 06/11/2019. OBSERVATION: The requirements for permanently marking the exterior of the treatment unit has not been completed. The Chemfilm chromate tank and spent acids tank were missing the facility number and the serial number. CORRECTIVE ACTION: Ensure that compliance with the requirements have been met to permanently mark the exterior of the treatment unit. Provide photos to demonstrate compliance with this requirement to the CUPA within 30 days.
Violation Division: Orange County Environmental Health
Violation Program: PBR
Violation Source: CERS

Site ID: 90922
Site Name: ALL METALS PROCESSING OF ORANGE COUNTY, LLC
Violation Date: 08-14-2013
Citation: HSC 6.95 Multiple - California Health and Safety Code, Chapter 6.95, Section(s) Multiple
Violation Description: Business Plan Program - Release/Leaks/Spills - General
Violation Notes: Returned to compliance on 08/14/2013. Facility failed to notify OC Fire, OES, and OC CUPA when a release of sulfuric acid to the street was discovered at about 6:00 AM on 8-13-13
Violation Division: Orange County Environmental Health

Map ID
Direction
Distance
Elevation

MAP FINDINGS

Site

Database(s)

EDR ID Number
EPA ID Number

ALL METALS PROCESSING OF ORANGE COUNTY LLC (Continued)

1000124073

Violation Program: HMRRP
Violation Source: CERS

Site ID: 90922
Site Name: ALL METALS PROCESSING OF ORANGE COUNTY, LLC
Violation Date: 03-08-2017
Citation: 19 CCR 4.5 2760.3(a)(4) - California Code of Regulations, Title 19, Chapter 4.5, Section(s) 2760.3(a)(4)
Violation Description: Failure to develop and implement written operating procedures that address safety systems and their functions.
Violation Notes: Returned to compliance on 03/24/2017. Two items were observed during this inspection that need to be corrected and investigated: 1. The darin plugs that are used to prevent an unauthorized release into the street are to be kept sealed. The plugs were observed loose. Please seal the plugs tight immediately and send this agency verification that this has been completed. 2. The secondary containment that separates the tank using Cyanide (TCD-19) and the tank using acids (TCD-28) appears to be cracked in several locations. If so, the secondary containment would not prevent the inadvertent mixing of acids with cyanides. This situation could be catastrophic. You must investigate and test the secondary containment to prove its integrity. You have 60 days to address this issue.

Violation Division: Orange County Environmental Health
Violation Program: CalARP
Violation Source: CERS

Site ID: 90922
Site Name: ALL METALS PROCESSING OF ORANGE COUNTY, LLC
Violation Date: 03-27-2019
Citation: 22 CCR 45 67450.3(c)(9)(F) - California Code of Regulations, Title 22, Chapter 45, Section(s) 67450.3(c)(9)(F)
Violation Description: Failure of generator to obtain assessment or reassessment every five (5) years or the remaining service life of the tank system, as stated in the engineer's assessment, whichever is less. This assessment applies to onground or aboveground tank systems containing only non-RCRA hazardous wastes generated onsite, and tank systems authorized under Permit-by-Rule, Conditional Authorization, and Conditional Exemption or for a small quantity generator onground or aboveground tank systems containing RCRA hazardous wastes generated onsite.
Violation Notes: Returned to compliance on 06/12/2019. OBSERVATION: TThe findings in the PE Assessment stated the anchors for WT-6 (batch treatment for metal wastewater) was not certified as adequate. CORRECTIVE ACTION: Facility must immediately make the repairs and have the tank certified as adequate by the PE and submit the certified assessment to this Agency within 30 days.

Violation Division: Orange County Environmental Health
Violation Program: PBR
Violation Source: CERS

Site ID: 90922
Site Name: ALL METALS PROCESSING OF ORANGE COUNTY, LLC
Violation Date: 03-27-2019
Citation: 22 CCR 45 67450.3(c)(8)(A)(c)(9)(A) - California Code of Regulations, Title 22, Chapter 45, Section(s) 67450.3(c)(8)(A)(c)(9)(A)
Violation Description: Failure of an owner or operator to obtain a detailed chemical and physical analysis of a representative sample of the waste, which

Map ID
Direction
Distance
Elevation

MAP FINDINGS

Site

Database(s)

EDR ID Number
EPA ID Number

ALL METALS PROCESSING OF ORANGE COUNTY LLC (Continued)

1000124073

Violation Notes: includes all information necessary to manage waste in accordance with the requirements, and to meet LDR requirements; Failure to analyze wastes according to the frequency specified in the plan and to retain waste analysis documentation for three years.
Returned to compliance on 03/11/2020. OBSERVATION: Owner/Operator has an incomplete waste analysis plan. The waste analysis plan does not contain a detailed chemical and physical analysis of a representative sample of the batch treatment wastes before treatment of the hazardous waste. CORRECTIVE ACTION: Immediately complete or revise waste analysis plan to comply with the requirements of CCR 66265.13, and/or implement waste analysis plan and properly maintain records to document that you are implementing the waste analysis plan. Submit the updated copy to this Agency within 30 days.

Violation Division: Orange County Environmental Health
Violation Program: PBR
Violation Source: CERS

Site ID: 90922
Site Name: ALL METALS PROCESSING OF ORANGE COUNTY, LLC
Violation Date: 03-18-2019
Citation: HSC 6.95 25508.1(a)-(f) - California Health and Safety Code, Chapter 6.95, Section(s) 25508.1(a)-(f)

Violation Description: Failure to electronically update business plan within 30 days of any one of the following events: A 100 percent or more increase in the quantity of a previously disclosed material. Any handling of a previously undisclosed hazardous materials at or above reportable quantities. A change of business address, business ownership, or business name. A substantial change in the handler's operations that requires modification to any portion of the business plan.

Violation Notes: OBSERVATION: The business failed to update business plan within 30 days when there is a 100 percent or more increase in the quantity of a previously disclosed material and any handling of a previously undisclosed hazardous material. CORRECTIVE ACTION: Update Hazardous Materials Inventory to include the following: - All Rinse Tanks for each process line - All Hazardous Wastes - CEE-BEE A-202 Stripper - Chromic Acid - Conversion Coating Chemical Seal - Electro Polish - HASA Antifoam - PT51414-04 - Quikrete - Silver Stripper - Zincate Solution, 3116M - Verify that the quantities for ALL materials are accurate and up to date. Electronically submit the update to this Agency via CERS within 30 days.

Violation Division: Orange County Environmental Health
Violation Program: HMRRP
Violation Source: CERS

Evaluation:
Eval General Type: Other/Unknown
Eval Date: 01-20-2016
Violations Found: No
Eval Type: Other, not routine, done by local agency
Eval Notes: Called generator
Eval Division: Orange County Environmental Health
Eval Program: HWLQG
Eval Source: CERS

Eval General Type: Other/Unknown
Eval Date: 01-27-2015
Violations Found: No

Map ID
Direction
Distance
Elevation

MAP FINDINGS

Site

Database(s)

EDR ID Number
EPA ID Number

ALL METALS PROCESSING OF ORANGE COUNTY LLC (Continued)

1000124073

Eval Type: Other, not routine, done by local agency
Eval Notes: Geoff Blake had called a left message regarding calculating closure costs. I called and left message for him.

Eval Division: Orange County Environmental Health
Eval Program: PBR
Eval Source: CERS

Eval General Type: Compliance Evaluation Inspection
Eval Date: 02-07-2008
Violations Found: Yes
Eval Type: Routine done by local agency
Eval Notes: Inspector Name: Royce Long
Eval Division: Orange County Environmental Health
Eval Program: HWLQG
Eval Source: CERS

Eval General Type: Compliance Evaluation Inspection
Eval Date: 02-14-2016
Violations Found: No
Eval Type: Routine done by local agency
Eval Notes: On site for a Tiered Permitting PBR inspection, OCHCA supervisor Darwin Cheng was on site accompanying inspection. Met with Aksiniya Dimitrova who explained the process, escorted me through the site and gave consent to enter/inspect. Facility has 4 Treatment units: AMPA - Continuous Treatment -- pH and metal precipitate by injecting polysulfide formula AMPB - Batch treatment -- various solution pH adjustment and metal reduction/ precipitation AMPBC- Container Rinsing AMPD - Cyanide Treatment -- 2-stage CN destruction (oxidation by adding hypochlorite). The following was observed: -- Tanks labeled with owner/operator, facility identification number and individual serial number. -- Treatment logs for AMPA, AMPB, AMPD (date, concentration, amount, type) -- Inspection log of the treatment system AMPA, AMPB, AMPD (tanks daily and containers weekly) -- Operating instructions for treatment units (dates, volumes, residual management and types of waste) -- [Truncated]

Eval Division: Orange County Environmental Health
Eval Program: PBR
Eval Source: CERS

Eval General Type: Other/Unknown
Eval Date: 02-21-2020
Violations Found: No
Eval Type: Other, not routine, done by local agency
Eval Notes: INSPECTOR COMMENT: Facility submitted, via email, an updated Waste Analysis Plan (WAP) and waste analysis results for plating baths tanks (TTLc, Chromium, and Cyanide analysis) on 11/18/2019. The WAP was reviewed and the updated plan contains the following required information: testing parameters, test methods used, sampling methods, and frequency of testing. The updated WAP has been accepted. The waste analysis results were reviewed and the following needs additional STLC and/or TCLP test: STLC: TA-05: Copper and Nickel TA-33: Nickel TA-28: Hexavalent Chromium (Chromium VI) TA-33: Nickel TPH-13: Nickel TCD-37: Hexavalent Chromium (Chromium VI) TNI-02: Copper TNI-06: Copper TCLP: TA-13A: Chromium TA-24: Chromium TA-27: Chromium TA-28: Chromium TA-30: Chromium TA-35: Chromium TP-08: Chromium TPH-03: Cadmium TCD-38: Cadmium TNI-02: Cadmium, Chromium TNI-06: Cadmium TNI-16: Cadmium Facility submitted additional STLC results via email for

Map ID
Direction
Distance
Elevation

MAP FINDINGS

Site

Database(s)

EDR ID Number
EPA ID Number

ALL METALS PROCESSING OF ORANGE COUNTY LLC (Continued)

1000124073

[Truncated]
Eval Division: Orange County Environmental Health
Eval Program: PBR
Eval Source: CERS

Eval General Type: Compliance Evaluation Inspection
Eval Date: 03-18-2019
Violations Found: Yes
Eval Type: Routine done by local agency
Eval Notes: On site for routine hazardous materials and business emergency plan inspection. The inspection was conducted with Ramon Gutierrez & Shozo Hirano. Other inspectors present were Susan Berg & Minh Le. Hazardous Waste and Tiered Permitting inspections also conducted this date. Walked throughout the facility and inspected hazardous materials storage area. The following materials were observed in amounts that meet or exceed the minimum volumes required for disclosure: CAD Plating Area: - TCD-02 (Titanium-cadmium/Cadmium Plating/Drag Out Rinse) - TCD-07 (Silver Plate Drag Out) - TCD-08 (Silver Plate Drag Out/Copper Cyanide Plating Rinse) - TCD-09 (Alkaline Cleaner) - TCD-10 (Alkaline Cleaner/Muriatic Acid Rinse) - TCD-12 (Muriatic Acid/Nickel Strike/Hydrochloric Acid Dip Rinse) - TCD-13, TCD-13B (Muriatic Acid) - TCD-14 (Bright Tin Plate/Muriatic Acid Rinse) - TCD-15, TCD-48 (Nickel Strike) - TCD-17 (Copper Cyanide Plate Rinse) - TCD-18 (Copper Cyanide Plate) - [Truncated]

Eval Division: Orange County Environmental Health
Eval Program: HMRRP
Eval Source: CERS

Eval General Type: Compliance Evaluation Inspection
Eval Date: 03-21-2007
Violations Found: No
Eval Type: Routine done by local agency
Eval Notes: Inspector Name: ORANGE COUNTY
Eval Division: California Environmental Protection Agency
Eval Program: HWLQG
Eval Source: CERS

Eval General Type: Other/Unknown
Eval Date: 03-25-2008
Violations Found: No
Eval Type: Other, not routine, done by local agency
Eval Notes: Inspector Name: Royce Long
Eval Division: Orange County Environmental Health
Eval Program: HWLQG
Eval Source: CERS

Eval General Type: Compliance Evaluation Inspection
Eval Date: 03-27-2018
Violations Found: No
Eval Type: Routine done by local agency
Eval Notes: On site to conduct a routine Hazardous Waste inspection, accompanied by James Hendron, Supervising Hazardous Materials Specialist. Consent to inspect and take any necessary photos was given by John Crowell, General Manager. The facility is a RCRA Large Quantity Generator of hazardous waste. Walked throughout the facility and observed hazardous waste and satellite accumulation storage areas. Hazardous waste storage containers were observed closed and properly labeled. The

Map ID
Direction
Distance
Elevation

MAP FINDINGS

Site

Database(s)

EDR ID Number
EPA ID Number

ALL METALS PROCESSING OF ORANGE COUNTY LLC (Continued)

1000124073

facility's federal EPA ID number is active. There appeared to be no signs of illegal disposal along the perimeter of the facility. The facility's environmental contact, Aksiniya Dimitrova, was not available for this inspection. A follow-up inspection will be conducted to review documentation. No hazardous waste violations were observed at this time.

Eval Division: Orange County Environmental Health
Eval Program: HWLQG
Eval Source: CERS

Eval General Type: Compliance Evaluation Inspection
Eval Date: 04-04-2011
Violations Found: No
Eval Type: Routine done by local agency
Eval Notes: Inspector Name: Bob Held
Eval Division: Orange County Environmental Health
Eval Program: HWLQG
Eval Source: CERS

Eval General Type: Compliance Evaluation Inspection
Eval Date: 04-04-2018
Violations Found: No
Eval Type: Routine done by local agency
Eval Notes: On site to conduct a routine Tiered Permitting inspection, accompanied by James Hendron, Supervising Hazardous Materials Specialist. Consent to inspect and take any necessary photos was given by Aksiniya Dimitrova, Director Environmental, Lab and Safety. The facility has four areas of treatment: 1. AMP-A Continuous Treatment of plating waste - pH adjustment and metal precipitation by injecting polysulfide formula 2. AMP-B Batch Treatment - pH adjustment and metal reduction/precipitation - The following spent solutions are treated in the batch treatment unit: electroless nickel, chromic acid anodize, acids, chromates (conversion coating) 3. AMP-C Container Rinsing 4. AMP-D Cyanide Treatment - 2-stage CN destruction The facility has submitted Tiered Permitting Unit Notification forms to CERS. The batch treatment forms will need to be adjusted. Each batch treatment process must be notified as its own specific unit. For example, we had discussed, two [Truncated]

Eval Division: Orange County Environmental Health
Eval Program: PBR
Eval Source: CERS

Eval General Type: Other/Unknown
Eval Date: 04-04-2018
Violations Found: No
Eval Type: Other, not routine, done by local agency
Eval Notes: On site to conduct a Hazardous Waste reinspection, accompanied by James Hendron, Supervising Hazardous Materials Specialist. Consent to inspect and take any necessary photos was given by Aksiniya Dimitrova, Director Environmental, Lab and Safety. The following documents were available for review: - Hazardous waste manifests/bills of lading. Signed copies were available for review. - Employees are trained under the Metal Finishing Association. Records were available for review. Employees conducting cyanide related activities have safety training specific to cyanide. - Business contingency plan - Inspection logs for waste containers and tanks There were several locations hazardous waste was being stored that the facility claimed to be satellite

Map ID
Direction
Distance
Elevation

MAP FINDINGS

Site

Database(s)

EDR ID Number
EPA ID Number

ALL METALS PROCESSING OF ORANGE COUNTY LLC (Continued)

1000124073

accumulation. First, the facility has a baghouse unit of blasting media which was connected to a container, which had a capacity greater than 55 gallons. Either configure a new setup to a container that does not exceed 55 [Truncated]

Eval Division: Orange County Environmental Health
Eval Program: HWLQG
Eval Source: CERS

Eval General Type: Other/Unknown
Eval Date: 04-10-2018
Violations Found: No
Eval Type: Other, not routine, done by local agency
Eval Notes: Cyanide F006 Justification Statement: Confirmed by DTSC that this is only required if treating process baths - TP form states site is treating cyanide baths Contacted site - they stated the do NOT treat baths - sent out TP Cyanide forms to be corrected

Eval Division: Orange County Environmental Health
Eval Program: PBR
Eval Source: CERS

Eval General Type: Other/Unknown
Eval Date: 04-13-2015
Violations Found: No
Eval Type: Other, not routine, done by local agency
Eval Notes: Received the following documents: 1. Financial Assurance Documentation. 2. Business Activities 3. Business Owner/operator Identification 4. On site hazardous waste treatment notification.

Eval Division: Orange County Environmental Health
Eval Program: PBR
Eval Source: CERS

Eval General Type: Compliance Evaluation Inspection
Eval Date: 04-14-2016
Violations Found: No
Eval Type: Routine done by local agency
Eval Notes: On site to conduct hazardous materials chemical inventory and business emergency plan inspection this date, consent to enter, inspect and take photographs was given Aksiniya Dimitrova. The HMBEP has been submitted through ----Esubmit Walked through facility and noted corrections on HMBP. Updates are required for HMBP.

Eval Division: Orange County Environmental Health
Eval Program: HMRRP
Eval Source: CERS

Eval General Type: Other/Unknown
Eval Date: 04-14-2016
Violations Found: No
Eval Type: Other, not routine, done by local agency
Eval Notes: File review before A01

Eval Division: Orange County Environmental Health
Eval Program: PBR
Eval Source: CERS

Eval General Type: Compliance Evaluation Inspection
Eval Date: 04-14-2016
Violations Found: Yes
Eval Type: Routine done by local agency

Map ID
Direction
Distance
Elevation

MAP FINDINGS

Site

Database(s)

EDR ID Number
EPA ID Number

ALL METALS PROCESSING OF ORANGE COUNTY LLC (Continued)

1000124073

Eval Notes: On site to conduct a joint routine Tiered Permitting inspection, with supervisor Darwin Cheng. Met Aksiniya Dimitrova with who explained the process, escorted me through the site and gave consent to enter/inspect. Facility has 4 Units of Treatment AMPA- Continuous Treatment (Plating) -- pH adjustment and metal precipitate by injecting polysulfide formula AMP-B Batch Treatment -- Metal reduction/precipitation and ph adjustments AMP-C Container Rinsing AMP-D Cyanide Treatment --2-Stage CN destruction Tanks are labeled with -- owner/operator, -- facility identification number -- Serial number Treatment log with date, concentration, amount and type available for AMP-A, AMP-B and AMP-D Operating instructions for treatment units with the date, volumes, residual management and types of waste is available. Facility has A analysis plan by is not complete Sewer agency discharge records are available PE assessment dated Feb 2012 reviewed by prior [Truncated]

Eval Division: Orange County Environmental Health
Eval Program: PBR
Eval Source: CERS

Eval General Type: Other/Unknown
Eval Date: 04-21-2018
Violations Found: No
Eval Type: Other, not routine, done by local agency
Eval Notes: 2018 Annual HMBEP submittal is declined. The following submittal elements were reviewed and accepted in CERS: Business activities, owner/operator information, site map, ER plan. Hazardous Materials Inventory declined - The following materials were disclosed in quantities that do not meet disclosure thresholds of 500 pounds. Please note, if these materials are Extremely Hazardous Substances (EHS) please mark the checkbox. If these materials are not EHS, please confirm quantities maintained on site and edit inventory as necessary. Page 12: Ammonium bifluoride flake, Page 14: Chromic Acid flake, Page 18: Potassium Copper Cyanide, Page 20: Sodium Dichromate. Resubmit within 30 days.

Eval Division: Orange County Environmental Health
Eval Program: HMRRP
Eval Source: CERS

Eval General Type: Other/Unknown
Eval Date: 05-03-2017
Violations Found: No
Eval Type: Other, not routine, done by local agency
Eval Notes: INSPECTOR COMMENTS: On site to conduct Hazardous Waste reinspection, accompanied by Terry Carrier, Supervising Hazardous Materials Specialist. Consent to inspect and take any necessary photos was given by Aksiniya Dimitrova, Director Environmental Lab and Safety. The facility was issued violations 3/13/17 for several hazardous waste containers not being closed when not in active use, and for properly labeling hazardous waste containers. This date, these containers were observed closed with proper lids and properly labeled. Violations I145 and I562 corrected. A copy of this inspection report was given to Aksiniya Dimitrova.

Eval Division: Orange County Environmental Health
Eval Program: HWLQG
Eval Source: CERS

Eval General Type: Other/Unknown

Map ID
Direction
Distance
Elevation

MAP FINDINGS

Site

Database(s)

EDR ID Number
EPA ID Number

ALL METALS PROCESSING OF ORANGE COUNTY LLC (Continued)

1000124073

Eval Date: 05-03-2017
Violations Found: Yes
Eval Type: Other, not routine, done by local agency
Eval Notes: INSPECTOR COMMENTS: On site to conduct Tiered Permitting reinspection, accompanied by Terry Carrier, Supervising Hazardous Materials Specialist. Consent to inspect and take any necessary photos was given by Aksiniya Dimitrova, Director Environmental Lab and Safety. During the routine inspection conducted on 3/13/17, profiles of treatment units were not reviewed. Upon review of the Tiered Permitting forms received on CERS (California Environmental Reporting System), forms will need to be updated according to your CERS submission review. The facility was observed with gates open and no mechanism to prevent the public or wildlife from entering the facility. The facility will need additional security. The Professional Engineer Assessment done on 2/8/17 is missing the seismic re-evaluations for the anchoring and tie downs. The assessment is missing the recommended specifications for the anchoring for tank # WT-6 in the batch treatment unit. A copy of this [Truncated]

Eval Division: Orange County Environmental Health
Eval Program: PBR
Eval Source: CERS

Eval General Type: Other/Unknown
Eval Date: 02-24-2020
Violations Found: No
Eval Type: Other, not routine, done by local agency
Eval Notes: INSPECTOR COMMENT: The waste analysis results for the process tanks were reviewed and the following needs additional STLC and/or TCLP test (updated list): STLC: TA-05: Copper and Nickel TA-33: Nickel TA-28: Hexavalent Chromium (Chromium VI) TA-33: Nickel TA-37 G Hexavalent Chromium (Chromium VI) TPH-13: Nickel TNI-02: Copper TNI-06: Copper TCLP: TA-13A: Chromium TA-24: Chromium TA-28: Chromium TA-30: Chromium TA-35: Chromium TP-08: Chromium TPH-03: Cadmium TCD-38: Cadmium TNI-02: Cadmium, Chromium TNI-06: Cadmium TNI-16: Cadmium THE FOLLOWING VIOLATIONS ARE STILL OUTSTANDING AND MUST BE CORRECTED IMMEDIATELY: I023 - Written waste analysis plan complied with the records maintained for 3 years CORRECTIVE ACTION: Complete the remaining STLC/TTLC waste analysis records to correct the violation. I535 - Closure Cost Estimate was revised and submitted when there was an increase in closure cost CORRECTIVE ACTION: Immediately submit the [Truncated]

Eval Division: Orange County Environmental Health
Eval Program: PBR
Eval Source: CERS

Eval General Type: Compliance Evaluation Inspection
Eval Date: 03-13-2017
Violations Found: No
Eval Type: Routine done by local agency
Eval Notes: INSPECTOR COMMENTS: On site to conduct routine Tiered Permitting inspection, accompanied by Terry Carrier, Supervising Hazardous Materials Specialist. Consent to inspect and take any necessary photos was given by Aksiniya Dimitrova, Director Environmental, Lab and Safety. Facility has four Units of Treatment: 1. AMP-A Continuous Treatment (Plating) - pH adjustment and metal precipitate by injecting polysulfide formula 2. AMP-B Batch Treatment - Metal reduction/precipitation and pH adjustment 3. AMP-C Container Rinsing

Map ID
Direction
Distance
Elevation

MAP FINDINGS

Site

Database(s)

EDR ID Number
EPA ID Number

ALL METALS PROCESSING OF ORANGE COUNTY LLC (Continued)

1000124073

4. AMP-D Cyanide Treatment - 2-stage CN destruction Treatment tanks are labeled with the following: Owner/operator, facility identification number, serial number, address. Treatment log with date, concentration, amount and type available. Operating instructions for treatment units with the date, volumes, residual management and types of waste was available. Waste analysis plan was available and has been updated since the previous [Truncated]

Eval Division: Orange County Environmental Health
Eval Program: PBR
Eval Source: CERS

Eval General Type: Other/Unknown
Eval Date: 02-27-2017
Violations Found: No
Eval Type: Other, not routine, done by local agency
Eval Notes: Not reported
Eval Division: Orange County Environmental Health
Eval Program: CalARP
Eval Source: CERS

Eval General Type: Other/Unknown
Eval Date: 03-04-2014
Violations Found: No
Eval Type: Other, not routine, done by local agency
Eval Notes: Please be advised that this Agency has reviewed Tiered Permitting Financial Assurance Self Certification for this facility. The 2014 Adjusted Closure Cost Estimate (CCE) was not properly calculated. The 2014 inflation factor should not be applied when the closure costs have been updated. Therefore, your 2014 is the CCE is \$15,865.00 - salvage value. Revised Certification Of Financial Assurance Form and Estimate Closure Cost (enclosed) must be submitted to this Agency by 3/31/14.

Eval Division: Orange County Environmental Health
Eval Program: PBR
Eval Source: CERS

Eval General Type: Other/Unknown
Eval Date: 03-04-2014
Violations Found: No
Eval Type: Other, not routine, done by local agency
Eval Notes: Scheduled Inspection.
Eval Division: Orange County Environmental Health
Eval Program: CalARP
Eval Source: CERS

Eval General Type: Other/Unknown
Eval Date: 03-05-2014
Violations Found: No
Eval Type: Other, not routine, done by local agency
Eval Notes: HMBEP Denied Reviewed HMBEP submission package on eSubmit Portal. Submission DENIED. Request for re-submittal.

Eval Division: Orange County Environmental Health
Eval Program: HMRRP
Eval Source: CERS

Eval General Type: Other/Unknown
Eval Date: 03-07-2017

Map ID
Direction
Distance
Elevation

MAP FINDINGS

Site

Database(s)

EDR ID Number
EPA ID Number

ALL METALS PROCESSING OF ORANGE COUNTY LLC (Continued)

1000124073

Violations Found: No
Eval Type: Other, not routine, done by local agency
Eval Notes: Prep for CalARP Inspection.
Eval Division: Orange County Environmental Health
Eval Program: CalARP
Eval Source: CERS

Eval General Type: Other/Unknown
Eval Date: 03-08-2017
Violations Found: No
Eval Type: Other, not routine, done by local agency
Eval Notes: Assisted Marco in the Cal ARP inspection.
Eval Division: Orange County Environmental Health
Eval Program: CalARP
Eval Source: CERS

Eval General Type: Compliance Evaluation Inspection
Eval Date: 03-08-2017
Violations Found: Yes
Eval Type: Routine done by local agency
Eval Notes: On-site for a CalARP routine inspection. Met with Met with Aksiniya Dimitrova (Director of Environmental, Lab, and Safety) and Steve Rowe (Safety Manager) of All Metals Processing Inc. Brian Erdman of OCHCA was also present during this inspection. This facility is regulated under CalARP Program Level 1 requirements for cadmium oxide, potassium cyanide, and sodium cyanide. The average total quantities at the facility are: 1. Cadmium Oxide G 653 pounds 2. Sodium Cyanide G 2,888 pounds 3. Potassium Cyanide G 711 pounds The facility maintains (6) processes: 1. Cadmium Oxide (in solution) 2. Cadmium Oxide (Dry, in storage) 3. Sodium Cyanide (In Solution) 4. Sodium Cyanide (Dry, in storage) 5. Potassium Cyanide (In Solution) 6. Potassium Cyanide (Dry, in storage) The RMP references the (3) regulated substances however does not reference the (6) total processes. Please revise the RMP immediately (see violation I429 below). 1) Executive Summary: The summary [Truncated]
Eval Division: Orange County Environmental Health
Eval Program: CalARP
Eval Source: CERS

Eval General Type: Compliance Evaluation Inspection
Eval Date: 03-10-2010
Violations Found: Yes
Eval Type: Routine done by local agency
Eval Notes: Inspector Name: Bob Held
Eval Division: Orange County Environmental Health
Eval Program: HWLQG
Eval Source: CERS

Eval General Type: Compliance Evaluation Inspection
Eval Date: 03-10-2020
Violations Found: Yes
Eval Type: Routine done by local agency
Eval Notes: On site for a routine CalARP Level 1 inspection. Met with Rey Santos of All Metals Processing. Consent was provided to conduct inspection activities. The facility is regulated as a Program Level 1 facility. The regulated substance are Sodium Cyanide, Potassium Cyanide, and Cadmium Oxide. Total quantities are as follows: - Sodium Cyanide G

Map ID
Direction
Distance
Elevation

MAP FINDINGS

Site

Database(s)

EDR ID Number
EPA ID Number

ALL METALS PROCESSING OF ORANGE COUNTY LLC (Continued)

1000124073

2,770 pounds - Potassium Cyanide - 558 pounds - Cadmium Oxide G 788 pounds ** Please ensure that quantities stored/in process tanks are accurate with the quantities stated in the RMP. The following were observed: -- The RMP was available for review and was deemed complete. -- RMP Certification: The RMP certification was dated 6/30/2017. -- The Executive Summary was reviewed and is complete. -- The worst-case release analysis was reviewed and is correct. -- The 5-year accident history was submitted. EMERGENCY RESPONSE PROGRAM: -- Emergency Planning and Response: This is a non-responder facility [Truncated]

Eval Division: Orange County Environmental Health
Eval Program: CalARP
Eval Source: CERS

Eval General Type: Other/Unknown
Eval Date: 03-13-2014
Violations Found: No
Eval Type: Other, not routine, done by local agency
Eval Notes: Pre-inspection file review
Eval Division: Orange County Environmental Health
Eval Program: CalARP
Eval Source: CERS

Eval General Type: Compliance Evaluation Inspection
Eval Date: 03-13-2014
Violations Found: Yes
Eval Type: Routine done by local agency
Eval Notes: On-site for routine inspection. Met with Geoff Blake and Steve Rowe. Also present were Bob Held and Michael Pallazola of OCHCA. This facility is regulated under CalARP Program Level 1 requirements. The following are the regulated substances on-site: 1) Cadmium Oxide (Liquid) 2) Potassium Cyanide (Liquid) 3) Sodium Cyanide (Liquid) 4) Sodium Cyanide (solid) 5) Potassium Cyanide (solid) Program Level 1 Requirements were reviewed this date: 1) The RMP is on-site and includes an Executive Summary, but not the required registration (see violation R02 above). 2) The RMP was certified on 1/10/14 and a copy was obtained this date. The RMP will be reviewed for completeness and a deficiency notice will be sent to the facility within 30 days. 3) The RMP does not contain the Worst Case Release Scenarios for the five regulated substances (see violation P101 above). 4) The certification that the facility has not had a release with an off-site [Truncated]

Eval Division: Orange County Environmental Health
Eval Program: CalARP
Eval Source: CERS

Eval General Type: Other/Unknown
Eval Date: 03-13-2014
Violations Found: Yes
Eval Type: Other, not routine, done by local agency
Eval Notes: Not reported
Eval Division: Orange County Environmental Health
Eval Program: CalARP
Eval Source: CERS

Eval General Type: Compliance Evaluation Inspection
Eval Date: 03-13-2017
Violations Found: Yes
Eval Type: Routine done by local agency

Map ID
Direction
Distance
Elevation

MAP FINDINGS

Site

Database(s)

EDR ID Number
EPA ID Number

ALL METALS PROCESSING OF ORANGE COUNTY LLC (Continued)

1000124073

Eval Notes: INSPECTOR COMMENTS: On site to conduct routine Hazardous Waste inspection, accompanied by Terry Carrier, Supervising Hazardous Materials Specialist. Consent to inspect and take any necessary photos was given by Aksiniya Dimitrova, Director Environmental, Lab and Safety. This facility is a RCRA Large Quantity Generator of hazardous waste. Walked throughout the facility and observed hazardous waste storage areas. Several containers were observed with no label, or with labels missing required information. Several containers were observed to be open while not in use. Facility had the following documents available for review: - Hazardous waste manifests/bills of lading. Signed copies were available for review. Per generator, copies of manifests are sent to DTSC. - 2016 Biennial Report was submitted to DTSC. Certified Receipt was available for review. - Employees are trained under Metal Finishing Association. Records were available for review and included job [Truncated]

Eval Division: Orange County Environmental Health
Eval Program: HWLQG
Eval Source: CERS

Eval General Type: Compliance Evaluation Inspection
Eval Date: 03-18-2019
Violations Found: No
Eval Type: Routine done by local agency
Eval Notes: Not reported
Eval Division: Orange County Environmental Health
Eval Program: HWLQG
Eval Source: CERS

Eval General Type: Compliance Evaluation Inspection
Eval Date: 03-18-2019
Violations Found: No
Eval Type: Routine done by local agency
Eval Notes: Not reported
Eval Division: Orange County Environmental Health
Eval Program: PBR
Eval Source: CERS

Eval General Type: Compliance Evaluation Inspection
Eval Date: 03-18-2019
Violations Found: Yes
Eval Type: Routine done by local agency
Eval Notes: INSPECTOR COMMENT: On-site to conduct a Tiered Permit- Permit By Rule (PBR) inspection. Inspection was accompanied by Susan Berg, Supervising Hazardous Materials Specialist, and Sarah Orndorff, Hazardous Materials Specialist. The facility conducts treatments of the following: - Continuous treatment of cyanide rinse; cyanide destruction (oxidation by adding sodium hypochlorite) - Continuous treatment of chromic rinse; metal precipitation and pH adjustment (Chromex and pH adjustment) - Batch treatment of spend acids - Batch treatment of electroless nickel (none on site during the inspection) - Batch treatment of normally would be stored in totes - Batch treatment of Chemfilm/chromates - Container rinsing All process tanks are labeled. The cyanide process tanks were missing drain boards between the following cyanide process tanks: TCD-21 (sodium cyanide/cadmium oxide) & TCD-24 (rinse) TCD-18 (potassium cyanide/copper cyanide) & TCD-17 (rinse) Counter-current rinsing [Truncated]

Eval Division: Orange County Environmental Health

Map ID
Direction
Distance
Elevation

MAP FINDINGS

Site

Database(s)

EDR ID Number
EPA ID Number

ALL METALS PROCESSING OF ORANGE COUNTY LLC (Continued)

1000124073

Eval Program:	PBR
Eval Source:	CERS
Eval General Type:	Compliance Evaluation Inspection
Eval Date:	03-18-2019
Violations Found:	Yes
Eval Type:	Routine done by local agency
Eval Notes:	INSPECTOR COMMENT: On-site for a routine RCRA large quantity generator (LQG) hazardous waste inspection, accompanied by Susan Berg, Supervising Hazardous Materials Specialist, and Sarah Orndorff, Hazardous Materials Specialist. Facility is regulated as a RCRA LQG. The inspection included a walk of the production areas, hazardous waste generation areas, hazardous waste storage areas, perimeter check, and trash storage areas. Federal EPA ID Number is current and active. Observed hazardous waste generation areas and hazardous waste storage areas. Containers were closed and properly labeled, except for the following: 90 days storage area: - Two paint waste in 55-gallon drums were not labeled with the required hazardous waste information and was not stored close when not in use. This was corrected during the routine inspection. - One cubic yard plastic tote containing electronic nickel was missing the hazard properties on the hazardous waste label. This was [Truncated]
Eval Division:	Orange County Environmental Health
Eval Program:	HWLQG
Eval Source:	CERS
Eval General Type:	Compliance Evaluation Inspection
Eval Date:	04-14-2016
Violations Found:	No
Eval Type:	Routine done by local agency
Eval Notes:	On site to conduct a joint routine Hazardous waste inspection, with supervisor Darwin Cheng. This facility is a RCRA G Large Quantity Generator. Met Aksiniya Dimitrova with who explained the process, escorted me through the site and gave consent to enter/inspect. Hazardous waste containers are properly labeled and covered. All containers storing hazardous waste must be labeled with the following information: 1. The words G HAZARDOUS Waste 2. Waste (name) 3. Hazardous property of the waste (e.g. G toxic, flammable, corrosive, etc.) 4. Physical state of the waste (liquid or solid) 5. Name and address of the business. 6. Accumulation date (date the first drop of waste has been placed in container) Facility the following documents available for review: -- Hazardous waste Manifests/Receipts, Signed copies were available for review. Per generator Copy of manifest are sent to the DTSC -- 2016 Biennial Report G Was submitted by the March 1st deadline. Certified [Truncated]
Eval Division:	Orange County Environmental Health
Eval Program:	HWLQG
Eval Source:	CERS
Eval General Type:	Compliance Evaluation Inspection
Eval Date:	05-29-2012
Violations Found:	No
Eval Type:	Routine done by local agency
Eval Notes:	Not reported
Eval Division:	Orange County Environmental Health
Eval Program:	HWLQG
Eval Source:	CERS

Map ID
Direction
Distance
Elevation

MAP FINDINGS

Site

Database(s)

EDR ID Number
EPA ID Number

ALL METALS PROCESSING OF ORANGE COUNTY LLC (Continued)

1000124073

Eval General Type:	Other/Unknown
Eval Date:	05-04-2017
Violations Found:	No
Eval Type:	Other, not routine, done by local agency
Eval Notes:	Financial Assurance documents have been accepted. Unit A - Continuous Treatment System. Change the number of tanks to 6 and number of containers to 1. Unit B - Batch Treatment. Change the number of tanks to 4 (we are not counting the filter press which is not in use), and number of containers to 0. Unit D - Cyanide Treatment. Change the unit name to Cyanide Treatment. Change the number of tanks to 9, number of containers to 0. Residuals management description - check yes to offsite recycling and disposal to land. Permit by Rule - #2. "Aqueous wastes containing metals listed in Title 22, CCR.." - check yes to pH adjustment, precipitation, plating the metal onto an electrode, electrodialysis, electrowinning or electro recovery. #14. "Aqueous wastes generated by rinsing products and fixtures holding products that were processed in cyanide-containing solutions may be treated by the following" - check yes to oxidation by addition of hypochlorite.
Eval Division:	Orange County Environmental Health
Eval Program:	PBR
Eval Source:	CERS
Eval General Type:	Other/Unknown
Eval Date:	05-04-2017
Violations Found:	No
Eval Type:	Other, not routine, done by local agency
Eval Notes:	Reviewed facility's CERS HMBP submission. The following was accepted: - Emergency Response and Training Plans Facility information and Hazardous Materials Inventory not accepted. Please check yes for regulated substances under the CalARP (California Accidental Release Program). Please submit a legible site map. The map submitted is not clear and blurs when zooming in.
Eval Division:	Orange County Environmental Health
Eval Program:	HMRRP
Eval Source:	CERS
Eval General Type:	Other/Unknown
Eval Date:	05-06-2020
Violations Found:	Yes
Eval Type:	Other, not routine, done by local agency
Eval Notes:	The following documentation has been received and reviewed by this agency: -Waste Analysis Plan Test Results for all requested process tanks Violation I023 has been corrected. All facilities conducting treatment under the Permit by Rule Tier are required to annually submit an updated Closure Cost Estimate to the California Environmental Reporting System (CERS). Facility has not submitted a complete Closure Cost Estimate since 2017; violation I353 issued on 10/17/2018 has been elevated to a Class I violation. Class I violations require formal enforcement by this agency.
Eval Division:	Orange County Environmental Health
Eval Program:	PBR
Eval Source:	CERS
Eval General Type:	Other/Unknown
Eval Date:	05-08-2014
Violations Found:	No
Eval Type:	Other, not routine, done by local agency

Map ID
Direction
Distance
Elevation

MAP FINDINGS

Site

Database(s)

EDR ID Number
EPA ID Number

ALL METALS PROCESSING OF ORANGE COUNTY LLC (Continued)

1000124073

Eval Notes:	Not reported
Eval Division:	Orange County Environmental Health
Eval Program:	HWLQG
Eval Source:	CERS
Eval General Type:	Compliance Evaluation Inspection
Eval Date:	05-12-2014
Violations Found:	No
Eval Type:	Routine done by local agency
Eval Notes:	Mark Sutphin at site with Darwin Cheng to perform annual LQG hazardous waste inspection .Permission to enter, inspect, and take photographs granted by Steve Rowe. manifests were reviewed at site. manifests were kept in notebooks by the year generated and it appears that the manifests are kept at site for three years. per review of the DTSC web site 32 manifests were generated in 2012 and 27 were generated in 2012. per review of the DTSC we site this facilities EPA ID# CAD009675067 has been inactivated since 6-30-13 and must be reactivated by contacting DTSC (1-800-61-TOXIC). A walk through of the production lines , waste storage and treatment areas was performed. Three 55 gallon stainless drums of Nitric acid were observed stored with the sulfuric acid in the materials storage area. Store the nitric acid and any other oxidizing acids in a separate containment area to prevent potential mixing of oxidizing acids with other acids. The oxidizing chromic acid was observed to [Truncated]
Eval Division:	Orange County Environmental Health
Eval Program:	HWLQG
Eval Source:	CERS
Eval General Type:	Compliance Evaluation Inspection
Eval Date:	05-12-2014
Violations Found:	No
Eval Type:	Routine done by local agency
Eval Notes:	Mark Sutphin at site with Darwin Cheng to perform annual LQG hazardous waste inspection and PBR treatment facility inspection .Permission to enter, inspect, and take photographs granted by Steve Rowe. The facility has four (4) PBR units on-site: 1) Batch treatment (AMP-B) 2) Continuous rinse (AMP-A) 3) Drum rinsing (AMP-C) 4) Cyanide treatment (AMP-D) All the units are marked with the name of the owner, facility identification number (EPA ID Number) and an individual serial number. Inspection schedules and logs being kept. Also reviewed the batch treatment log that tracks the amount of waste treated in AMP-B. The secondary containment is being inspected on a daily basis along with the tanks. SB-14 documents have been completed and submitted (08/27/11). The Phase I Environmental checklist is dated 01/02/97. The OCSD Discharge Permit (3-1-110) is valid until 09/30/14. PE Certification was completed in February 2012. The report has been reviewed by [Truncated]
Eval Division:	Orange County Environmental Health
Eval Program:	PBR
Eval Source:	CERS
Eval General Type:	Other/Unknown
Eval Date:	05-12-2014
Violations Found:	No
Eval Type:	Other, not routine, done by local agency
Eval Notes:	Not reported
Eval Division:	Orange County Environmental Health

Map ID
Direction
Distance
Elevation

MAP FINDINGS

Site

Database(s)

EDR ID Number
EPA ID Number

ALL METALS PROCESSING OF ORANGE COUNTY LLC (Continued)

1000124073

Eval Program:	HWLQG
Eval Source:	CERS
Eval General Type:	Other/Unknown
Eval Date:	05-21-2015
Violations Found:	No
Eval Type:	Other, not routine, done by local agency
Eval Notes:	On-site for routine inspection. Met with Geoff Blake and Steve Rowe of All Metals Processing. This facility is regulated under CalARP Program Level 1 requirements. The following are the regulated substances on-site: 1) Cadmium Oxide (Liquid) 2) Potassium Cyanide (Liquid) 3) Sodium Cyanide (Liquid) 4) Sodium Cyanide (solid) 5) Potassium Cyanide (solid) Program Level 1 Requirements were reviewed this date: 1) The RMP is on-site and includes an Executive Summary. 2) The RMP was certified on 1/14/14. 3) The RMP contains the Worst Case Release Scenarios for the (2) regulated processes. - Largest Tank (1250 gallons) - Toxic endpoint calculated to 33 feet. - Alternate release of solids - Toxic endpoint calculated to 10 feet. 4) The certification that the facility has not had a release with an off-site consequence within the last 5 years was also reviewed. 5) Coordination of emergency response procedures was conducted on 6/27/2014 [Truncated]
Eval Division:	Orange County Environmental Health
Eval Program:	CalARP
Eval Source:	CERS
Eval General Type:	Other/Unknown
Eval Date:	05-26-2017
Violations Found:	Yes
Eval Type:	Other, not routine, done by local agency
Eval Notes:	Your business is required to submit an Annual Permit Renewal Package Certification Of Financial Assurance for the onsite treatment of hazardous waste. A letter dated January 6, 2017, was mailed to your facility along with instructions on how to electronically submit the required documents by the due date of March 1, 2017. To date, your documents have not been electronically submitted to the California Environmental Reporting System (CERS). Required documents must be submitted to CERS via http://cers.calepa.ca.gov/ by June 23, 2017. Failure to submit the required documents may result in a fine of twenty-five thousand dollars (\$25,000) for each day of the violation pursuant to Section 25189 of the California Health and Safety Code (H&SC).
Eval Division:	Orange County Environmental Health
Eval Program:	PBR
Eval Source:	CERS
Eval General Type:	Other/Unknown
Eval Date:	05-30-2018
Violations Found:	No
Eval Type:	Other, not routine, done by local agency
Eval Notes:	On site for a Hazardous Waste reinspection. Consent to inspect and take any necessary photos was given by John Crowell, General Manager. The facility's baghouse waste is now being managed on a 90 day cycle. The satellite accumulation waste label was removed and the container is now labeled as hazardous waste. The facility has designed a satellite accumulation waste storage area within the 90 day waste storage area by outlining the area with paint. The satellite accumulation waste, used oil and used cyanide filters, were stored in

Map ID
Direction
Distance
Elevation

MAP FINDINGS

Site

Database(s)

EDR ID Number
EPA ID Number

ALL METALS PROCESSING OF ORANGE COUNTY LLC (Continued)

1000124073

this area with proper labeling. The waste paint can boxes were observed without satellite accumulation waste labels. One box is clearly labeled as "Empty Cans", which are being managed properly. The other box is properly labeled as hazardous waste for waste paint, which is being managed properly every 90 days. The facility has no outstanding violations. A copy of this inspection report was emailed to John Crowell.

Eval Division: Orange County Environmental Health
Eval Program: HWLQG
Eval Source: CERS

Eval General Type: Other/Unknown
Eval Date: 06-06-2017
Violations Found: No
Eval Type: Other, not routine, done by local agency
Eval Notes: Reviewed facility's CERS HMBEP submission. All submittal elements have been accepted.

Eval Division: Orange County Environmental Health
Eval Program: HMRRP
Eval Source: CERS

Eval General Type: Other/Unknown
Eval Date: 06-06-2017
Violations Found: No
Eval Type: Other, not routine, done by local agency
Eval Notes: Reviewed facility's CERS Tiered Permitting submission. Facility has made required changes to renewal forms and site map. All submittal elements accepted.

Eval Division: Orange County Environmental Health
Eval Program: PBR
Eval Source: CERS

Eval General Type: Compliance Evaluation Inspection
Eval Date: 06-14-2013
Violations Found: No
Eval Type: Routine done by local agency
Eval Notes: Not reported
Eval Division: Orange County Environmental Health
Eval Program: HWLQG
Eval Source: CERS

Eval General Type: Other/Unknown
Eval Date: 06-26-2015
Violations Found: No
Eval Type: Other, not routine, done by local agency
Eval Notes: Read/review pre 2015 HMBEP submission. Accepted pending review of the more recent submission.

Eval Division: Orange County Environmental Health
Eval Program: HMRRP
Eval Source: CERS

Eval General Type: Other/Unknown
Eval Date: 07-02-2019
Violations Found: No
Eval Type: Other, not routine, done by local agency
Eval Notes: INSPECTOR COMMENT: Received photos via email on 4/9/2019 showing the hazardous waste cubic yard tote has a lid and is properly labeled. The

Map ID
Direction
Distance
Elevation

MAP FINDINGS

Site

Database(s)

EDR ID Number
EPA ID Number

ALL METALS PROCESSING OF ORANGE COUNTY LLC (Continued)

1000124073

following violations have been corrected: I562 - Labeled all containers or portable tanks containing hazardous waste I145- Containers of hazardous waste closed except when adding or removing waste

Eval Division: Orange County Environmental Health
Eval Program: HW
Eval Source: CERS

Eval General Type: Other/Unknown
Eval Date: 07-02-2019
Violations Found: No
Eval Type: Other, not routine, done by local agency
Eval Notes: INSPECTOR COMMENT: Received an amended Hazardous Materials Treatment and Storage Tanks System Certification Report, signed and stamped by Magdi Abdou, PE, showing that WT-6 does not need anchoring after and updated review. Also received photos via email from facility showing the exterior of the treatment units have been marked with the name of the person which owns or operates the fixed treatment unit, facility identification number, and an individual serial number. The following violations have been corrected: I012 - P.E. assessment and/or reassessment of the hazardous waste tank system completed. I229 - The exterior of the treatment unit is marked permanently The following violations are still outstanding and must be corrected immediately: I449 - Onsite PBR HW Treatment Notification Information submitted
CORRECTIVE ACTION: Facility must update the PBR Unit Information via the California Environmental Reporting System, contingent on the [Truncated]

Eval Division: Orange County Environmental Health
Eval Program: PBR
Eval Source: CERS

Eval General Type: Other/Unknown
Eval Date: 07-07-2017
Violations Found: No
Eval Type: Other, not routine, done by local agency
Eval Notes: Received the updated RMP and Hazard Analysis from Aksiniya Dimitrova of All Metals Processing. All open violations have been corrected.

Eval Division: Orange County Environmental Health
Eval Program: CalARP
Eval Source: CERS

Eval General Type: Other/Unknown
Eval Date: 07-13-2018
Violations Found: No
Eval Type: Other, not routine, done by local agency
Eval Notes: Called and left a voicemail and emailed new facility contact Rey Santos, reys@embee.com (714) 546-9842, to see if the facility has updated their closure plan.

Eval Division: Orange County Environmental Health
Eval Program: PBR
Eval Source: CERS

Eval General Type: Other/Unknown
Eval Date: 07-31-2017
Violations Found: No
Eval Type: Other, not routine, done by local agency
Eval Notes: Received revised PE Assessment from Aksiniya. The revised assessment

Map ID
Direction
Distance
Elevation

MAP FINDINGS

Site

Database(s)

EDR ID Number
EPA ID Number

ALL METALS PROCESSING OF ORANGE COUNTY LLC (Continued)

1000124073

is now current with the changes that were made to the batch treatment unit WT-6 regarding anchoring and tie-downs. Seismic calculations were reviewed during the last reinspection on 5/3/17. Violation I634 has been corrected.

Eval Division: Orange County Environmental Health
Eval Program: PBR
Eval Source: CERS

Eval General Type: Other/Unknown
Eval Date: 08-02-2016
Violations Found: No

Eval Type: Other, not routine, done by local agency
Eval Notes: 8/2/16 This submittal is being conditionally approved in order to facilitate transfer of data to California Electronic Reporting System (CERS) database. The facility will need to make the following revisions in CERS following notification of data transfer: Facility Map - Please add Evacuation Staging Area - Please add storm drains/sewage - Please add Emergency Response Equipment - Please add access and Exit points - Please add Emergency Shut offs (Water, Gas, Electric) Thank you

- on site inspection on 4/14/16. Went over chemical corrections on day of inspection with contact. Please make corrections.

Eval Division: Orange County Environmental Health
Eval Program: HMRRP
Eval Source: CERS

Eval General Type: Other/Unknown
Eval Date: 08-02-2017
Violations Found: No

Eval Type: Other, not routine, done by local agency
Eval Notes: Reviewed and accepted revised financial assurance documents submitted to CERS on 8/1/17 that included 2017 closure cost table. Violation I278 regarding failure to prepare a written estimate of the cost of closing treatment system, cited in this agency's inspection report dated 5/26/17, has been corrected.

Eval Division: Orange County Environmental Health
Eval Program: PBR
Eval Source: CERS

Eval General Type: Other/Unknown
Eval Date: 08-02-2017
Violations Found: No

Eval Type: Other, not routine, done by local agency
Eval Notes: Reviewed facility's CERS Tiered Permitting renewal forms, forms have been accepted this date.

Eval Division: Orange County Environmental Health
Eval Program: PBR
Eval Source: CERS

Eval General Type: Other/Unknown
Eval Date: 08-13-2013
Violations Found: No

Eval Type: Other, not routine, done by local agency
Eval Notes: Not reported
Eval Division: Orange County Environmental Health
Eval Program: HWLQG

Map ID
Direction
Distance
Elevation

MAP FINDINGS

Site

Database(s)

EDR ID Number
EPA ID Number

ALL METALS PROCESSING OF ORANGE COUNTY LLC (Continued)

1000124073

Eval Source: CERS

Eval General Type: Other/Unknown
Eval Date: 08-14-2013
Violations Found: No
Eval Type: Other, not routine, done by local agency
Eval Notes: On-site Follow-up inspection
Eval Division: Orange County Environmental Health
Eval Program: HWLQG
Eval Source: CERS

Eval General Type: Other/Unknown
Eval Date: 08-14-2013
Violations Found: No
Eval Type: Other, not routine, done by local agency
Eval Notes: Received the annual tiered permitting renewal documents that include the signed waste minimization statement. Reviewed documents this date. The On-site Hazardous waste Treatment Notification Facility page lists four (4) PBR units. The four units are: AMP-A: Continuous waste water treatment (pH and metals) AMP-B: Batch Treatment (pH and metals) AMP-C: Container rinsing AMP-D: Cyanide Treatment The financial assurance documents are being reviewed by this agency. On-site for routine inspection. Met with Geoff Blake and obtained consent to perform the inspection. This is a RCRA Large Quantity Generator. Reviewed the hazardous waste manifests for 2012 and 2013. There is a new waste stream at the facility. Ground water with Chrome. This is from a monitoring well that is now on-site. The last biennial report is signed 02/27/12. The Summary Progress Report was submitted on 08/28/11. The SB-14 Waste Reduction Plan was observed this [Truncated]

Eval Division: Orange County Environmental Health
Eval Program: HWLQG
Eval Source: CERS

Eval General Type: Other/Unknown
Eval Date: 08-14-2013
Violations Found: Yes
Eval Type: Other, not routine, done by local agency
Eval Notes: Mark Sutphin and Brian Erdman went to site for follow up inspection Permission to enter, inspect, and take photographs granted by Geoffrey Blake a copy of the hazardous waste management daily inspections for August 2013 was reviewed and a copy was received A copy of the Waste Treatment & Chemical Storage Daily Housekeeping Duties Log for the week ending 8-16-13 was reviewed and a copy received. Waste Water Batch Treatment System Operation & Maintenance Log with the 8-12-13 entry for the 700 gallons of sulfuric acid that leaked out of the tank was reviewed and a copy received a copy of the sulfuric acid hard anodize ingredients "tank control sheet" was reviewed and received. a copy of the Emergency Response and contingency Plan was received The treatment system and the hard anodize tank were also inspected

Eval Division: Orange County Environmental Health
Eval Program: HWLQG
Eval Source: CERS

Eval General Type: Other/Unknown
Eval Date: 08-14-2013
Violations Found: Yes
Eval Type: Other, not routine, done by local agency

Map ID
Direction
Distance
Elevation

MAP FINDINGS

Site

Database(s)

EDR ID Number
EPA ID Number

ALL METALS PROCESSING OF ORANGE COUNTY LLC (Continued)

1000124073

Eval Notes: Mark Sutphin and Brian Erdman went to site for follow up inspection after sulfuric acid release of 8-13-13. Permission to enter, inspect, and take photographs granted by Geoffrey Blake a copy of the hazardous waste management daily inspections for August 2013 was reviewed and a copy was received A copy of the Waste Treatment & Chemical Storage Daily Housekeeping Duties Log for the week ending 8-16-13 was reviewed and a copy received. Waste Water Batch Treatment System Operation & Maintenance Log with the 8-12-13 entry for the 700 gallons of sulfuric acid that leaked out of the tank was reviewed and a copy received a copy of the sulfuric acid hard anodize ingredients "tank control sheet" was reviewed and received. a copy of the Emergency Response and contingency Plan was received The treatment system and the hard anodize tank were also inspected

Eval Division: Orange County Environmental Health
Eval Program: HMRRP
Eval Source: CERS

Eval General Type: Other/Unknown
Eval Date: 08-25-2016
Violations Found: No
Eval Type: Other, not routine, done by local agency
Eval Notes: Email; Good morning Jennifer, I would like to update you on the progress of the Waste analysis plan. I have received all the results for the points of generation we were missing and I am going to generate a spread sheet with all the results and proceed with the evaluation. IG m currently working on our OCSD permit renewal and going in depth with the process lines and the waste treatment which is going to help me with the proper evaluation of the points of generation and the treatment process in general. I hope IG II be able to complete everything by sometime mid September since IG II be taking some time off too to visit my father who has some serious health issues. Aksiniya Dimitrova Director Environmental, Lab and Safety All Metals Processing of Orange County, Inc. 8401 Standustrial Ave. Stanton, CA 90680 Phone: (714) 828-8238 ext. 145 Fax:..G ..(714) 828-4552 Cell:G G (949) 209-7630

Eval Division: Orange County Environmental Health
Eval Program: PBR
Eval Source: CERS

Eval General Type: Other/Unknown
Eval Date: 10-17-2018
Violations Found: Yes
Eval Type: Other, not routine, done by local agency
Eval Notes: Please be advised that a letter acknowledging receipt of this facilityG s 2018 Tiered Permitting Financial Assurance has not issued by this agency due to failure to submit all required documents for the chosen assurance mechanism, Financial Test and Corporate Guarantee. In the inspection report dated 7/27/18, this agency requested submittal of the following documents: - Original copy of Letter from Chief Financial Officer. - Original copy of Corporate Guarantee for Closure. - A special report from ownerG s independent certified accountant certifying financial data used in companyG s financial test. - A copy the companyG s annual report for 2017. To date, requested documents have not been submitted. All required documents must be submitted within 30 days of this inspection to avoid further enforcement action.

Eval Division: Orange County Environmental Health
Eval Program: PBR

Map ID
Direction
Distance
Elevation

MAP FINDINGS

Site

Database(s)

EDR ID Number
EPA ID Number

ALL METALS PROCESSING OF ORANGE COUNTY LLC (Continued)

1000124073

Eval Source: CERS

Eval General Type: Other/Unknown
Eval Date: 11-02-2015
Violations Found: No
Eval Type: Other, not routine, done by local agency
Eval Notes: INSPECTGOR COMMENTS: On-site for a follow up inspection. Returned the records, and the RMP with off-site consequence analysis data to Geoff Blake.

Eval Division: Orange County Environmental Health
Eval Program: CalARP
Eval Source: CERS

Eval General Type: Other/Unknown
Eval Date: 11-27-2013
Violations Found: No
Eval Type: Other, not routine, done by local agency
Eval Notes: reviewed file
Eval Division: Orange County Environmental Health
Eval Program: PBR
Eval Source: CERS

Eval General Type: Other/Unknown
Eval Date: 12-02-2020
Violations Found: No
Eval Type: Other, not routine, done by local agency
Eval Notes: Received an email from Rey Santos indicating that OCFA Captain Robet Hays visited the facility in order to conduct a facility walk through.
From: Hays, Robert [mailto:RobertHays@ocfa.org] Sent: Monday, October 21, 2019 4:36 PM To: Santos, Rey <ReyS@embee.com> Subject: RE: All Metals Processing Of Orange County, LLC Afternoon Ray, Thank you once again for your time and patience walking and showing us around your facility. As a new captain to this area it was very informative and helpful to see what your process and facility does and how you conduct your daily operations. I will pass on this map and knowledge to my chief and surrounding fire companies who may respond to your business in the event of an emergency. Thank you again and any questions or concerns please fell free to call me. Fire Captain Robert Hays This meets the requirements stated in 2735.5 (d)(3) of Title 19. Violation I705 has been abated.

Eval Division: Orange County Environmental Health
Eval Program: CalARP
Eval Source: CERS

Eval General Type: Other/Unknown
Eval Date: 12-03-2013
Violations Found: No
Eval Type: Other, not routine, done by local agency
Eval Notes: Dropped off a copy of the 8-14-13 inspection report and got a copy signed by Geoff Blake

Eval Division: Orange County Environmental Health
Eval Program: HMRRP
Eval Source: CERS

Eval General Type: Other/Unknown
Eval Date: 12-03-2013
Violations Found: No

Map ID
Direction
Distance
Elevation

MAP FINDINGS

Site

Database(s)

EDR ID Number
EPA ID Number

ALL METALS PROCESSING OF ORANGE COUNTY LLC (Continued)

1000124073

Eval Type: Other, not routine, done by local agency
Eval Notes: Dropped off a copy of the 8-14-13 inspection report and got a copy signed by Geoff Blake
Eval Division: Orange County Environmental Health
Eval Program: HWLQG
Eval Source: CERS

Eval General Type: Other/Unknown
Eval Date: 12-28-2015
Violations Found: No
Eval Type: Other, not routine, done by local agency
Eval Notes: Your HMBEP has been declined, please revise and resubmit within 30 days. For all of your CAS#s please keep all the dashes in between the numbers. For your chemical G ACETONEG please change the CAS# to 67-64-1. For your chemical G CADMIUM OXIDEG please change the CAS# to 1306-19-0. For your chemical G CADMIUM PLATING TANKG for your component G Sodium CyanideG please change your CAS# to 143-33-9, for your component G Cadmium oxideG please change the CAS# to 1306-19-0. For your chemical G CHROMEX 75G for your component G sodium hydroxideG please change the CAS# to 1310-73-2, for your component G inorganic sulfidesG please change the CAS# to 1313-82-2. For your chemical G CHROMIUM TRIOXIDEG please change your CAS# to 1333-82-0. For your chemical G COPPER CYANIDEG for your component G potassium cyanideG please change the CAS# to 151-50-8. For your chemical G COPPER CYANIDEG please change that CAS# to 544-92-3, please confirm your average daily amount. For your [Truncated]
Eval Division: Orange County Environmental Health
Eval Program: HMRRP
Eval Source: CERS

Enforcement Action:

Site ID: 90922
Site Name: ALL METALS PROCESSING OF ORANGE COUNTY, LLC
Site Address: 8401 STANDUSTRIAL ST
Site City: STANTON
Site Zip: 90680
Enf Action Date: 02-21-2019
Enf Action Type: Notice of Violation (Unified Program)
Enf Action Description: Notice of Violation Issued by the Inspector at the Time of Inspection
Enf Action Notes: Not reported
Enf Action Division: Orange County Environmental Health
Enf Action Program: PBR
Enf Action Source: CERS

Site ID: 90922
Site Name: ALL METALS PROCESSING OF ORANGE COUNTY, LLC
Site Address: 8401 STANDUSTRIAL ST
Site City: STANTON
Site Zip: 90680
Enf Action Date: 12-17-2013
Enf Action Type: AEO - Unified Program
Enf Action Description: Administrative Enforcement Order Based on the Unified Program Statute
Enf Action Notes: Fines/Penalties Assessed: \$12,000.00. ALL METALS PROCESSING CO INC 8401 STANDUSTRIAL ST STANTON CA 90680 CO0052358.
Enf Action Division: Orange County Environmental Health
Enf Action Program: HMRRP
Enf Action Source: CERS

Map ID
Direction
Distance
Elevation

MAP FINDINGS

Site

Database(s)

EDR ID Number
EPA ID Number

ALL METALS PROCESSING OF ORANGE COUNTY LLC (Continued)

1000124073

Site ID: 90922
Site Name: ALL METALS PROCESSING OF ORANGE COUNTY, LLC
Site Address: 8401 STANDUSTRIAL ST
Site City: STANTON
Site Zip: 90680
Enf Action Date: 12-17-2013
Enf Action Type: AEO - Unified Program
Enf Action Description: Administrative Enforcement Order Based on the Unified Program Statute
Enf Action Notes: Fines/Penalties Assessed: \$12,000.00. ALL METALS PROCESSING CO INC
8401 STANDUSTRIAL ST STANTON CA 90680 CO0052358.

Enf Action Division: Orange County Environmental Health
Enf Action Program: HWLQG
Enf Action Source: CERS

Coordinates:

Site ID: 90922
Facility Name: ALL METALS PROCESSING OF ORANGE COUNTY, LLC
Env Int Type Code: CalARP
Program ID: 10151943
Coord Name: Not reported
Ref Point Type Desc: Center of a facility or station.
Latitude: 33.808140
Longitude: -117.985720

Affiliation:

Affiliation Type Desc: CUPA District
Entity Name: Orange County Env Health
Entity Title: Not reported
Affiliation Address: 1241 East Dyer RoadSuite 120
Affiliation City: Santa Ana
Affiliation State: CA
Affiliation Country: Not reported
Affiliation Zip: 92705-5611
Affiliation Phone: (714) 433-6406

Affiliation Type Desc: Document Preparer
Entity Name: REY SANTOS
Entity Title: Not reported
Affiliation Address: Not reported
Affiliation City: Not reported
Affiliation State: Not reported
Affiliation Country: Not reported
Affiliation Zip: Not reported
Affiliation Phone: Not reported

Affiliation Type Desc: Identification Signer
Entity Name: Rey Santos
Entity Title: Sr. Manager, EH&S
Affiliation Address: Not reported
Affiliation City: Not reported
Affiliation State: Not reported
Affiliation Country: Not reported
Affiliation Zip: Not reported
Affiliation Phone: Not reported

Affiliation Type Desc: Onsite Treatment Unit Owner Operator

Map ID
Direction
Distance
Elevation

MAP FINDINGS

Site

Database(s)

EDR ID Number
EPA ID Number

ALL METALS PROCESSING OF ORANGE COUNTY LLC (Continued)

1000124073

Entity Name: Aksiniya Dimitrova
Entity Title: Director, Environmental, Lab
Affiliation Address: Not reported
Affiliation City: Not reported
Affiliation State: Not reported
Affiliation Country: Not reported
Affiliation Zip: Not reported
Affiliation Phone: Not reported

Affiliation Type Desc: Onsite Treatment Unit Owner Operator
Entity Name: Rey Santos
Entity Title: EHS Manager
Affiliation Address: Not reported
Affiliation City: Not reported
Affiliation State: Not reported
Affiliation Country: Not reported
Affiliation Zip: Not reported
Affiliation Phone: Not reported

Affiliation Type Desc: Parent Corporation
Entity Name: ALL METALS PROCESSING OF ORANGE COUNTY LLC
Entity Title: Not reported
Affiliation Address: Not reported
Affiliation City: Not reported
Affiliation State: Not reported
Affiliation Country: Not reported
Affiliation Zip: Not reported
Affiliation Phone: Not reported

Affiliation Type Desc: Public Contact
Entity Name: GEOFFREY BLAKE
Entity Title: Not reported
Affiliation Address: Not reported
Affiliation City: Not reported
Affiliation State: Not reported
Affiliation Country: Not reported
Affiliation Zip: Not reported
Affiliation Phone: Not reported

Affiliation Type Desc: Public Contact
Entity Name: REY SANTOS
Entity Title: Not reported
Affiliation Address: Not reported
Affiliation City: Not reported
Affiliation State: Not reported
Affiliation Country: Not reported
Affiliation Zip: 90680
Affiliation Phone: 7145469842

Affiliation Type Desc: Technical Contact
Entity Name: REY SANTOS
Entity Title: Not reported
Affiliation Address: Not reported
Affiliation City: Not reported
Affiliation State: Not reported
Affiliation Country: Not reported
Affiliation Zip: 90680

Map ID
Direction
Distance
Elevation

MAP FINDINGS

Site

Database(s)

EDR ID Number
EPA ID Number

ALL METALS PROCESSING OF ORANGE COUNTY LLC (Continued)

1000124073

Affiliation Phone:	7145469842
Affiliation Type Desc:	Company Official
Entity Name:	Rey Santos
Entity Title:	Sr. Manager, EH&S
Affiliation Address:	Not reported
Affiliation City:	Not reported
Affiliation State:	Not reported
Affiliation Country:	Not reported
Affiliation Zip:	90680
Affiliation Phone:	Not reported
Affiliation Type Desc:	Environmental Contact
Entity Name:	STEVE ROWE
Entity Title:	EHS MANAGER
Affiliation Address:	8401 STANDUSTRIAL AVE
Affiliation City:	STANTON
Affiliation State:	CA
Affiliation Country:	Not reported
Affiliation Zip:	Not reported
Affiliation Phone:	Not reported
Affiliation Type Desc:	Environmental Contact
Entity Name:	AKSINIYA DIMITROVA
Entity Title:	DIRECTOR ENVIRONMENTAL, LAB AND SAFETY
Affiliation Address:	8401 STANDUSTRIAL STREET
Affiliation City:	STANTON
Affiliation State:	CA
Affiliation Country:	Not reported
Affiliation Zip:	Not reported
Affiliation Phone:	Not reported
Affiliation Type Desc:	Environmental Contact
Entity Name:	Rey Santos
Entity Title:	Not reported
Affiliation Address:	8401 Standustrial St
Affiliation City:	Stanton
Affiliation State:	CA
Affiliation Country:	Not reported
Affiliation Zip:	90680
Affiliation Phone:	Not reported
Affiliation Type Desc:	Facility Mailing Address
Entity Name:	Mailing Address
Entity Title:	Not reported
Affiliation Address:	8401 Standustrial St
Affiliation City:	Stanton
Affiliation State:	CA
Affiliation Country:	Not reported
Affiliation Zip:	90680
Affiliation Phone:	Not reported
Affiliation Type Desc:	Operator
Entity Name:	ALL METALS PROCESSING OF ORANGE COUNTY, LLC
Entity Title:	Not reported
Affiliation Address:	Not reported
Affiliation City:	Not reported

Map ID
Direction
Distance
Elevation

MAP FINDINGS

Site

Database(s)

EDR ID Number
EPA ID Number

ALL METALS PROCESSING OF ORANGE COUNTY LLC (Continued)

1000124073

Affiliation State: Not reported
Affiliation Country: Not reported
Affiliation Zip: Not reported
Affiliation Phone: (714) 828-8238

Affiliation Type Desc: Parent Company
Entity Name: Noble Aerospace, LLC
Entity Title: Not reported
Affiliation Address: Not reported
Affiliation City: Not reported
Affiliation State: Not reported
Affiliation Country: Not reported
Affiliation Zip: 90680
Affiliation Phone: Not reported

Affiliation Type Desc: Environmental Contact
Entity Name: STEVE ROWE
Entity Title: EHS MANAGER
Affiliation Address: Not reported
Affiliation City: Not reported
Affiliation State: Not reported
Affiliation Country: Not reported
Affiliation Zip: Not reported
Affiliation Phone: Not reported

Affiliation Type Desc: Legal Owner
Entity Name: All Metals Processing Holdings, LLC
Entity Title: Not reported
Affiliation Address: 8401 Standustrial St
Affiliation City: Stanton
Affiliation State: CA
Affiliation Country: United States
Affiliation Zip: 90680
Affiliation Phone: (714) 828-8238

HWTS:

Name: ALL METALS PROCESSING OF ORANGE COUNTY, INC
Address: 8401 STANDUSTRIAL ST
Address 2: Not reported
City,State,Zip: STANTON, CA 906802619
EPA ID: CAC002842568
Inactive Date: 03/24/2016
Create Date: 12/23/2015
Last Act Date: 03/24/2016
Mailing Name: Not reported
Mailing Address: 8401 STANDUSTRIAL ST
Mailing Address 2: Not reported
Mailing City,State,Zip: STANTON, CA 906802619
Owner Name: ALL METALS PROCESSING OF ORANGE COU
Owner Address: 8401 STANDUSTRIAL ST
Owner Address 2: Not reported
Owner City,State,Zip: STANTON, CA 906802619
Contact Name: GEOFFREY BLAKE
Contact Address: 8401 STANDUSTRIAL ST
Contact Address 2: Not reported
City,State,Zip: STANTON, CA 906802619

Map ID
Direction
Distance
Elevation

MAP FINDINGS

Site

Database(s)

EDR ID Number
EPA ID Number

ALL METALS PROCESSING OF ORANGE COUNTY LLC (Continued)

1000124073

NAICS:

EPA ID: CAC002842568
Create Date: 2015-12-23 15:02:59.703
NAICS Code: 332813
NAICS Description: Electroplating, Plating, Polishing, Anodizing, and Coloring
Issued EPA ID Date: 2015-12-23 15:02:59.70300
Inactive Date: 2016-03-24 03:00:28.69700
Facility Name: ALL METALS PROCESSING OF ORANGE COUNTY, INC
Facility Address: 8401 STANDUSTRIAL ST
Facility Address 2: Not reported
Facility City: STANTON
Facility County: Not reported
Facility State: CA
Facility Zip: 906802619

EPA ID: CAC002842568
Create Date: 2015-12-23 15:02:59.703
NAICS Code: 332813
NAICS Description: Electroplating, Plating, Polishing, Anodizing, and Coloring
Issued EPA ID Date: 2015-12-23 15:02:59.70300
Inactive Date: 2016-03-24 03:00:28.69700
Facility Name: ALL METALS PROCESSING OF ORANGE COUNTY, INC
Facility Address: 8401 STANDUSTRIAL ST
Facility Address 2: Not reported
Facility City: STANTON
Facility County: Not reported
Facility State: CA
Facility Zip: 906802619

M142 **ALL METALS PROCESSING CO. OF ORANGE CO.**
8401 STANDUSTRIAL AVENUE
STANTON, CA 90680

ENVIROSTOR **S100854487**
N/A

< 1/8
1 ft.

Site 2 of 40 in cluster M

Relative:
Higher

Actual:
71 ft.

ENVIROSTOR:
Name: ALL METALS PROCESSING
Address: 8401 STANDUSTRIAL STREET
City,State,Zip: STANTON, CA 90680
Facility ID: 30340041
Status: Refer: Other Agency
Status Date: 04/14/1995
Site Code: Not reported
Site Type: Historical
Site Type Detailed: * Historical
Acres: Not reported
NPL: NO
Regulatory Agencies: NONE SPECIFIED
Lead Agency: NONE SPECIFIED
Program Manager: Not reported
Supervisor: * Mmonroy
Division Branch: Cleanup Cypress
Assembly: 65
Senate: 29
Special Program: * CERC2
Restricted Use: NO

Map ID
Direction
Distance
Elevation

MAP FINDINGS

Site

Database(s)

EDR ID Number
EPA ID Number

ALL METALS PROCESSING CO. OF ORANGE CO. (Continued)

S100854487

Site Mgmt Req: NONE SPECIFIED
Funding: Not reported
Latitude: 33.80813
Longitude: -117.9856
APN: NONE SPECIFIED
Past Use: NONE SPECIFIED
Potential COC: * Metals - Sludge * ACID SOLUTION 2>PH WITH METALS * Sludge -
Halogenated Compounds * UNSPECIFIED AQUEOUS SOLUTION * UNSPECIFIED
SLUDGE WASTE * UNSPECIFIED SOLVENT MIXTURES * ALKALINE SOLUTION
2<PH<12.5, WITH METALS Chromium VI

Confirmed COC: NONE SPECIFIED
Potential Description: NONE SPECIFIED
Alias Name: CAD009675067
Alias Type: EPA Identification Number
Alias Name: 110000475815
Alias Type: EPA (FRS #)
Alias Name: 30340041
Alias Type: Envirostor ID Number

Completed Info:

Completed Area Name: PROJECT WIDE
Completed Sub Area Name: Not reported
Completed Document Type: * Discovery
Completed Date: 08/01/1981
Comments: FACILITY IDENTIFIED ID VIA OLD PHONE BOOK SEARCH PLATING FIRM ONSITE
IN 1963.

Completed Area Name: PROJECT WIDE
Completed Sub Area Name: Not reported
Completed Document Type: Site Screening
Completed Date: 04/14/1995
Comments: NFA FOR DTSC.

Completed Area Name: PROJECT WIDE
Completed Sub Area Name: Not reported
Completed Document Type: Site Screening
Completed Date: 03/03/1992
Comments: EPA's SSI Report was reviewed by Region 4 staff. The site is located
in a commercial/industrial area. Operations per- formed (since 1961)
include metal plating, anodizing, and painting. Annual waste
generated are: 830 gals TCA, 212gals paint, 1256 gals mixed solvent,
200 gals waste oil and 38.83 tons of filter cake. Staff prepared an
HRS package which shows: Sm=8.52 (Sgw=14.69, Ssw=0.16, Sa=1.23)
Sfe=16.04, & Sdc=1.39. Staff recommends referral to the local agency.

Completed Area Name: PROJECT WIDE
Completed Sub Area Name: Not reported
Completed Document Type: Site Screening
Completed Date: 08/26/1988
Comments: SITE SCREENING DONE E&E REVIEW OF DHS PA RECOMMENDS MEDIUM PRIORITY
SSI FOR EPA

Completed Area Name: PROJECT WIDE
Completed Sub Area Name: Not reported
Completed Document Type: Preliminary Assessment Report
Completed Date: 04/20/1988
Comments: SAMPLE RESULTS OCEMA, OCFD RESPONDED TO A SPILL, SAMPLE SHOWS CHROMIC
ACID WASTE/TCE SEE PA ENFORCEMENT(OTHER) SITE REF'D TO OCEMA FOR

Map ID
Direction
Distance
Elevation

MAP FINDINGS

Site

Database(s)

EDR ID Number
EPA ID Number

ALL METALS PROCESSING CO. OF ORANGE CO. (Continued)

S100854487

INSPECTION PRELIM ASSESS DONE SI-HIGH TO VERIFY SOIL AND GROUNDWATER
CONTAMINATION

Completed Area Name: PROJECT WIDE
Completed Sub Area Name: Not reported
Completed Document Type: Site Screening
Completed Date: 04/08/1987
Comments: SITE SCREENING DONE SITE IS CURRENTLY ON CERCLA GRANT LIST.

Future Area Name: Not reported
Future Sub Area Name: Not reported
Future Document Type: Not reported
Future Due Date: Not reported
Schedule Area Name: Not reported
Schedule Sub Area Name: Not reported
Schedule Document Type: Not reported
Schedule Due Date: Not reported
Schedule Revised Date: Not reported

Name: ALL METALS PROCESSING CO. OF ORANGE CO.
Address: 8401 STANDUSTRIAL AVENUE
City,State,Zip: STANTON, CA 90680
Facility ID: 71002315
Status: Active
Status Date: 12/17/2012
Site Code: 551389
Site Type: Tiered Permit
Site Type Detailed: Tiered Permit
Acres: 1.76
NPL: NO
Regulatory Agencies: SMBRP
Lead Agency: SMBRP
Program Manager: Irena Edwards
Supervisor: Eileen Mananian
Division Branch: Cleanup Cypress
Assembly: 65
Senate: 29
Special Program: Not reported
Restricted Use: NO
Site Mgmt Req: NONE SPECIFIED
Funding: Responsible Party
Latitude: 33.80813
Longitude: -117.9856
APN: NONE SPECIFIED
Past Use: METAL FINISHING, METAL PLATING - CHROME, METAL PLATING - OTHER,
PAINT/DEPAINT FACILITY, METAL FINISHING, METAL PLATING - CHROME,
METAL PLATING - OTHER, PAINT/DEPAINT FACILITY
Potential COC: Arsenic Tetrachloroethylene (PCE Trichloroethylene (TCE Vinyl
chloride Chloroform Chromium III Chromium VI 1,2-Dichloroethane (EDC
1,2-Dichloroethylene (cis Methylene chloride Arsenic Cadmium and
compounds Copper and compounds Nickel Total Chromium (1:6 ratio Cr
VI:Cr III Tetrachloroethylene (PCE Trichloroethylene (TCE Chromium VI
Tetrachloroethylene (PCE Trichloroethylene (TCE Vinyl chloride
Cadmium and compounds Chromium III Chromium VI 1,2-Dichloroethylene
(cis Methylene chloride
Confirmed COC: 30001-NO 30022-NO 30152-NO 30153-NO 30193-NO 30195-NO 30384-NO
30027-NO 30136-NO 30028-NO Total Chromium (1:6 ratio Cr VI:Cr III

Map ID
Direction
Distance
Elevation

MAP FINDINGS

Site

Database(s)

EDR ID Number
EPA ID Number

ALL METALS PROCESSING CO. OF ORANGE CO. (Continued)

S100854487

Tetrachloroethylene (PCE Trichloroethylene (TCE Chromium VI 30108-NO
30156-NO 30407-NO Tetrachloroethylene (PCE Cadmium and compounds
Chromium III Chromium VI 1,2-Dichloroethylene (cis Methylene chloride
Trichloroethylene (TCE Vinyl chloride

Potential Description: OTH, SOIL, SV, OTH, SOIL, SV, OTH, SOIL, SV
Alias Name: CAD009675067
Alias Type: EPA Identification Number
Alias Name: 110000475815
Alias Type: EPA (FRS #)
Alias Name: 551389
Alias Type: Project Code (Site Code)
Alias Name: 71002315
Alias Type: Envirostor ID Number

Completed Info:

Completed Area Name: PROJECT WIDE
Completed Sub Area Name: Not reported
Completed Document Type: Monitoring Report
Completed Date: 10/04/2016
Comments: Not reported

Completed Area Name: PROJECT WIDE
Completed Sub Area Name: Not reported
Completed Document Type: Community Profile
Completed Date: 01/24/2014
Comments: Completed as part of the Draft Facility Investigation Work Plan/
Current Conditions Report in January 2014

Completed Area Name: PROJECT WIDE
Completed Sub Area Name: Not reported
Completed Document Type: Monitoring Report
Completed Date: 12/01/2016
Comments: Not reported

Completed Area Name: PROJECT WIDE
Completed Sub Area Name: Not reported
Completed Document Type: Monitoring Report
Completed Date: 02/24/2017
Comments: Not reported

Completed Area Name: PROJECT WIDE
Completed Sub Area Name: Not reported
Completed Document Type: Monitoring Report
Completed Date: 05/30/2017
Comments: Not reported

Completed Area Name: PROJECT WIDE
Completed Sub Area Name: Not reported
Completed Document Type: Other Report
Completed Date: 01/13/2017
Comments: DTSC required no technical corrections to the draft document

Completed Area Name: PROJECT WIDE
Completed Sub Area Name: Not reported
Completed Document Type: Monitoring Report
Completed Date: 08/29/2017
Comments: Not reported

Map ID
Direction
Distance
Elevation

MAP FINDINGS

Site

Database(s)

EDR ID Number
EPA ID Number

ALL METALS PROCESSING CO. OF ORANGE CO. (Continued)

S100854487

Completed Area Name: PROJECT WIDE
Completed Sub Area Name: Not reported
Completed Document Type: Monitoring Report
Completed Date: 03/21/2018
Comments: Not reported

Completed Area Name: PROJECT WIDE
Completed Sub Area Name: Not reported
Completed Document Type: Monitoring Report
Completed Date: 03/01/2018
Comments: Not reported

Completed Area Name: PROJECT WIDE
Completed Sub Area Name: Not reported
Completed Document Type: Monitoring Report
Completed Date: 06/13/2018
Comments: Completed

Completed Area Name: PROJECT WIDE
Completed Sub Area Name: Not reported
Completed Document Type: Monitoring Report
Completed Date: 08/13/2018
Comments: Approval letter for the Progress Report sent to the Facility.

Completed Area Name: PROJECT WIDE
Completed Sub Area Name: Not reported
Completed Document Type: Correspondence
Completed Date: 02/26/2019
Comments: Meeting summary document sent to Responsible Party.

Completed Area Name: PROJECT WIDE
Completed Sub Area Name: Not reported
Completed Document Type: Correspondence
Completed Date: 03/10/2020
Comments: Not reported

Completed Area Name: PROJECT WIDE
Completed Sub Area Name: Not reported
Completed Document Type: Annual Oversight Cost Estimate
Completed Date: 10/19/2020
Comments: Not reported

Completed Area Name: PROJECT WIDE
Completed Sub Area Name: Not reported
Completed Document Type: Correspondence
Completed Date: 05/24/2012
Comments: None

Completed Area Name: PROJECT WIDE
Completed Sub Area Name: Not reported
Completed Document Type: Correspondence
Completed Date: 07/01/2013
Comments: Not reported

Completed Area Name: PROJECT WIDE
Completed Sub Area Name: Not reported
Completed Document Type: Site Inspections/Visit (Non LUR)

Map ID
Direction
Distance
Elevation

MAP FINDINGS

Site

Database(s)

EDR ID Number
EPA ID Number

ALL METALS PROCESSING CO. OF ORANGE CO. (Continued)

S100854487

Completed Date: 12/01/1997
Comments: Not reported

Completed Area Name: PROJECT WIDE
Completed Sub Area Name: Not reported
Completed Document Type: Correspondence
Completed Date: 12/17/2012
Comments: Notice to RP for Noncompliance was issued

Completed Area Name: PROJECT WIDE
Completed Sub Area Name: Not reported
Completed Document Type: Phase 1
Completed Date: 05/27/2008
Comments: Not reported

Completed Area Name: PROJECT WIDE
Completed Sub Area Name: Not reported
Completed Document Type: Supplemental Site Investigation Workplan
Completed Date: 02/10/2015
Comments: Approval Letter for Revised CCR and FI Work Plan

Completed Area Name: PROJECT WIDE
Completed Sub Area Name: Not reported
Completed Document Type: Corrective Measures Study Workplan Addendum
Completed Date: 09/03/2014
Comments: Not reported

Completed Area Name: PROJECT WIDE
Completed Sub Area Name: Not reported
Completed Document Type: Monitoring Report
Completed Date: 05/13/2015
Comments: Comments sent to RP thru e-mail

Completed Area Name: PROJECT WIDE
Completed Sub Area Name: Not reported
Completed Document Type: Monitoring Report
Completed Date: 08/19/2015
Comments: Not reported

Completed Area Name: PROJECT WIDE
Completed Sub Area Name: Not reported
Completed Document Type: Monitoring Report
Completed Date: 06/16/2016
Comments: There is no analytical results in the progress report, DTSC has no comments.

Completed Area Name: PROJECT WIDE
Completed Sub Area Name: Not reported
Completed Document Type: Risk Assessment Report
Completed Date: 10/09/2019
Comments: Not reported

Completed Area Name: PROJECT WIDE
Completed Sub Area Name: Not reported
Completed Document Type: Supplemental Site Investigation Report
Completed Date: 10/06/2017
Comments: Not reported

Map ID
Direction
Distance
Elevation

MAP FINDINGS

Site

Database(s)

EDR ID Number
EPA ID Number

ALL METALS PROCESSING CO. OF ORANGE CO. (Continued)

S100854487

Completed Area Name: PROJECT WIDE
Completed Sub Area Name: Not reported
Completed Document Type: Monitoring Report
Completed Date: 09/30/2015
Comments: Not reported

Completed Area Name: PROJECT WIDE
Completed Sub Area Name: Not reported
Completed Document Type: Monitoring Report
Completed Date: 06/29/2016
Comments: Comments will be addressed in future sampling

Completed Area Name: PROJECT WIDE
Completed Sub Area Name: Not reported
Completed Document Type: Monitoring Report
Completed Date: 06/22/2016
Comments: Not reported

Completed Area Name: PROJECT WIDE
Completed Sub Area Name: Not reported
Completed Document Type: Annual Oversight Cost Estimate
Completed Date: 08/19/2015
Comments: 2015-16 Cost Estimate Letter and REW Sheet was mailed to RP

Completed Area Name: PROJECT WIDE
Completed Sub Area Name: Not reported
Completed Document Type: Correspondence
Completed Date: 11/03/2014
Comments: 2014-15 Cost Estimate and Letter to RP Mailed out

Completed Area Name: PROJECT WIDE
Completed Sub Area Name: Not reported
Completed Document Type: Phase I NFI Inspection
Completed Date: 01/02/1997
Comments: Not reported

Completed Area Name: PROJECT WIDE
Completed Sub Area Name: Not reported
Completed Document Type: Oversight
Completed Date: 10/07/2013
Comments: 2013-14 RCRA Cost Estimate was mailed with Consent Agreement executed on 10/7/2013

Completed Area Name: PROJECT WIDE
Completed Sub Area Name: Not reported
Completed Document Type: Consent Agreement
Completed Date: 10/07/2013
Comments: RP's Attorney representing RP signed CACA

Completed Area Name: PROJECT WIDE
Completed Sub Area Name: Not reported
Completed Document Type: Correspondence
Completed Date: 05/07/2013
Comments: Revised CACA with reference to RP Attorney's Changes in CACA was mailed to RP

Completed Area Name: PROJECT WIDE

Map ID
Direction
Distance
Elevation

MAP FINDINGS

Site

Database(s)

EDR ID Number
EPA ID Number

ALL METALS PROCESSING CO. OF ORANGE CO. (Continued)

S100854487

Completed Sub Area Name: Not reported
Completed Document Type: Supplemental Site Investigation Workplan
Completed Date: 06/11/2018
Comments: Approved document/RTCs via email on 6/11/2018

Completed Area Name: PROJECT WIDE
Completed Sub Area Name: Not reported
Completed Document Type: Technical Report
Completed Date: 09/11/2018
Comments: DTSC provided additional comments based on the RTCs on 9/11/2018. After several meetings, discussions, and comments on other documents, GSB's outstanding comments have been or will be addressed in future field work/reporting. DTSC considers this document final.

Completed Area Name: PROJECT WIDE
Completed Sub Area Name: Not reported
Completed Document Type: Monitoring Report
Completed Date: 02/26/2019
Comments: Not reported

Completed Area Name: PROJECT WIDE
Completed Sub Area Name: Not reported
Completed Document Type: Monitoring Report
Completed Date: 02/26/2019
Comments: Not reported

Completed Area Name: PROJECT WIDE
Completed Sub Area Name: Not reported
Completed Document Type: Monitoring Report
Completed Date: 06/04/2019
Comments: Not reported

Completed Area Name: PROJECT WIDE
Completed Sub Area Name: Not reported
Completed Document Type: Supplemental Site Investigation Workplan
Completed Date: 08/19/2019
Comments: Not reported

Completed Area Name: PROJECT WIDE
Completed Sub Area Name: Not reported
Completed Document Type: Supplemental Site Investigation Report
Completed Date: 02/28/2019
Comments: Not reported

Completed Area Name: PROJECT WIDE
Completed Sub Area Name: Not reported
Completed Document Type: Pilot Study/Treatability Workplan
Completed Date: 07/26/2019
Comments: DTSC issued a conditional approval on 6/17/2019, and Stantec agreed to all conditions in their 7/26/2019 RTCs

Completed Area Name: PROJECT WIDE
Completed Sub Area Name: Not reported
Completed Document Type: Technical Report
Completed Date: 08/19/2019
Comments: Not reported

Map ID
Direction
Distance
Elevation

MAP FINDINGS

Site

Database(s)

EDR ID Number
EPA ID Number

ALL METALS PROCESSING CO. OF ORANGE CO. (Continued)

S100854487

Completed Area Name: PROJECT WIDE
Completed Sub Area Name: Not reported
Completed Document Type: Monitoring Report
Completed Date: 10/22/2019
Comments: Not reported

Completed Area Name: PROJECT WIDE
Completed Sub Area Name: Not reported
Completed Document Type: Monitoring Report
Completed Date: 03/10/2020
Comments: Not reported

Completed Area Name: PROJECT WIDE
Completed Sub Area Name: Not reported
Completed Document Type: Monitoring Report
Completed Date: 03/10/2020
Comments: Not reported

Completed Area Name: PROJECT WIDE
Completed Sub Area Name: Not reported
Completed Document Type: Monitoring Report
Completed Date: 05/20/2020
Comments: Not reported

Completed Area Name: PROJECT WIDE
Completed Sub Area Name: Not reported
Completed Document Type: Health & Safety Plan
Completed Date: 07/01/2020
Comments: Not reported

Completed Area Name: PROJECT WIDE
Completed Sub Area Name: Not reported
Completed Document Type: Technical Workplan
Completed Date: 07/09/2020
Comments: Not reported

Completed Area Name: PROJECT WIDE
Completed Sub Area Name: Not reported
Completed Document Type: Monitoring Report
Completed Date: 09/04/2020
Comments: Not reported

Completed Area Name: PROJECT WIDE
Completed Sub Area Name: Not reported
Completed Document Type: Supplemental Site Investigation Workplan
Completed Date: 09/14/2020
Comments: Not reported

Completed Area Name: PROJECT WIDE
Completed Sub Area Name: Not reported
Completed Document Type: Supplemental Site Investigation Workplan
Completed Date: 09/22/2020
Comments: Not reported

Completed Area Name: PROJECT WIDE
Completed Sub Area Name: Not reported
Completed Document Type: Monitoring Report

Map ID
Direction
Distance
Elevation

MAP FINDINGS

Site

Database(s)

EDR ID Number
EPA ID Number

ALL METALS PROCESSING CO. OF ORANGE CO. (Continued)

S100854487

Completed Date: 12/03/2020
Comments: Not reported

Completed Area Name: PROJECT WIDE
Completed Sub Area Name: Not reported
Completed Document Type: Monitoring Report
Completed Date: 03/08/2021
Comments: Not reported

Completed Area Name: PROJECT WIDE
Completed Sub Area Name: Not reported
Completed Document Type: Supplemental Site Investigation Workplan
Completed Date: 11/03/2020
Comments: Not reported

Completed Area Name: PROJECT WIDE
Completed Sub Area Name: Not reported
Completed Document Type: Technical Report
Completed Date: 02/19/2021
Comments: Not reported

Completed Area Name: PROJECT WIDE
Completed Sub Area Name: Not reported
Completed Document Type: Annual Oversight Cost Estimate
Completed Date: 11/30/2017
Comments: Not reported

Completed Area Name: PROJECT WIDE
Completed Sub Area Name: Not reported
Completed Document Type: Correspondence
Completed Date: 02/23/2017
Comments: Not reported

Completed Area Name: PROJECT WIDE
Completed Sub Area Name: Not reported
Completed Document Type: Annual Oversight Cost Estimate
Completed Date: 09/29/2016
Comments: Not reported

Completed Area Name: PROJECT WIDE
Completed Sub Area Name: Not reported
Completed Document Type: Correspondence
Completed Date: 10/13/2017
Comments: Email from Orchid Kwei closed out this correspondence request for support intended to assign a new attorney to the project for invoice disputes from AMP's attorney.

Future Area Name: PROJECT WIDE
Future Sub Area Name: Not reported
Future Document Type: Corrective Measures Study Report
Future Due Date: 2023
Future Area Name: PROJECT WIDE
Future Sub Area Name: Not reported
Future Document Type: Remedial Action Completion Report
Future Due Date: 2023
Future Area Name: PROJECT WIDE
Future Sub Area Name: Not reported

Map ID
Direction
Distance
Elevation

MAP FINDINGS

Site

Database(s)

EDR ID Number
EPA ID Number

ALL METALS PROCESSING CO. OF ORANGE CO. (Continued)

S100854487

Future Document Type: Land Use Restriction
Future Due Date: 2024
Future Area Name: PROJECT WIDE
Future Sub Area Name: Not reported
Future Document Type: Remedy Selection and Statement of Basis
Future Due Date: 2023
Schedule Area Name: Not reported
Schedule Sub Area Name: Not reported
Schedule Document Type: Not reported
Schedule Due Date: Not reported
Schedule Revised Date: Not reported

M143 **ALL METALS PROCESSING OF ORANGE COUNTY INC DBA ALL**
8401 STANDUSTRIAL ST
STANTON, CA 90680

< 1/8
1 ft.

Site 3 of 40 in cluster M

CHMIRS **S112999920**
HAZNET **N/A**
NPDES
CIWQS
CERS
NON-CASE INFO
HWTS

Relative:
Higher

Actual:
71 ft.

CHMIRS:
Name: Not reported
Address: 8401 STANDUSTRIAL ST.
City,State,Zip: STANTON, CA 90680
OES Incident Number: 13-4993
OES notification: 08/13/2013
OES Date: Not reported
OES Time: Not reported
Date Completed: Not reported
Property Use: Not reported
Agency Id Number: Not reported
Agency Incident Number: Not reported
Time Notified: Not reported
Time Completed: Not reported
Surrounding Area: Not reported
Estimated Temperature: Not reported
Property Management: Not reported
More Than Two Substances Involved?: Not reported
Resp Agncy Personel # Of Decontaminated: Not reported
Responding Agency Personel # Of Injuries: Not reported
Responding Agency Personel # Of Fatalities: Not reported
Others Number Of Decontaminated: Not reported
Others Number Of Injuries: Not reported
Others Number Of Fatalities: Not reported
Vehicle Make/year: Not reported
Vehicle License Number: Not reported
Vehicle State: Not reported
Vehicle Id Number: Not reported
CA DOT PUC/ICC Number: Not reported
Company Name: Not reported
Reporting Officer Name/ID: Not reported
Report Date: Not reported
Facility Telephone: Not reported
Waterway Involved: No
Waterway: Not reported
Spill Site: Merchant/Business
Cleanup By: Responsible Party
Containment: Not reported

Map ID
Direction
Distance
Elevation

MAP FINDINGS

Site

Database(s)

EDR ID Number
EPA ID Number

ALL METALS PROCESSING OF ORANGE COUNTY INC DBA ALL METALS PR (Continued)

S112999920

What Happened:	Not reported
Type:	Not reported
Measure:	Gal(s)
Other:	Not reported
Date/Time:	615
Year:	2013
Agency:	All Metals Processing
Incident Date:	8/13/2013
Admin Agency:	Orange County Emergency Management Division
Amount:	Not reported
Contained:	Yes
Site Type:	Not reported
E Date:	Not reported
Substance:	Liquid, Sulfuric Acid, Sodium Hydroxide
Quantity Released:	275
Unknown:	Not reported
Substance #2:	Not reported
Substance #3:	Not reported
Evacuations:	Not reported
Number of Injuries:	Not reported
Number of Fatalities:	Not reported
#1 Pipeline:	Not reported
#2 Pipeline:	Not reported
#3 Pipeline:	Not reported
#1 Vessel >= 300 Tons:	Not reported
#2 Vessel >= 300 Tons:	Not reported
#3 Vessel >= 300 Tons:	Not reported
Evacs:	Not reported
Injuries:	Not reported
Fatals:	Not reported
Comments:	Not reported
Description:	RP states a polly tank split open (ruptured) causing the release of a liquid mixture of sulfuric acid and sodium hydroxide to shoot out over secondary containment and onto driveway. Release has been contained and no waterways or drains effected. Cleanup is in progress.

HAZNET:

Name:	ALL METALS PROCESSING OF ORANGE COUNTY INC
Address:	8401 STANDUSTRIAL ST
Address 2:	Not reported
City,State,Zip:	STANTON, CA 906802619
Contact:	AKSINIYA DIMITROVA
Telephone:	7148288238
Mailing Name:	Not reported
Mailing Address:	8401 STANDUSTRIAL ST
Year:	2019
Gepaid:	CAD009675067
TSD EPA ID:	NVT330010000
CA Waste Code:	171 - Metal sludge (Alkaline solution (pH >= 12.5) with metals)
Disposal Method:	H132 - Landfill Or Surface Impoundment That Will Be Closed As Landfill(To Include On-Site Treatment And/Or Stabilization)
Tons:	0.68805
Year:	2019

Map ID
Direction
Distance
Elevation

MAP FINDINGS

Site

Database(s)

EDR ID Number
EPA ID Number

ALL METALS PROCESSING OF ORANGE COUNTY INC DBA ALL METALS PR (Continued)

S112999920

Gepaid:	CAD009675067
TSD EPA ID:	NVT330010000
CA Waste Code:	132 - Aqueous solution with metals (< restricted levels and (Alkaline solution (pH >= 12.5) with metals))
Disposal Method:	H132 - Landfill Or Surface Impoundment That Will Be Closed As Landfill(To Include On-Site Treatment And/Or Stabilization)
Tons:	0.22935
Year:	2019
Gepaid:	CAD009675067
TSD EPA ID:	NVD980895338
CA Waste Code:	212 - Oxygenated solvents (acetone, butanol, ethyl acetate, etc.)
Disposal Method:	H141 - Storage, Bulking, And/Or Transfer Off Site--No Treatment/Reovery (H010-H129) Or (H131-H135)
Tons:	0.60000
Year:	2019
Gepaid:	CAD009675067
TSD EPA ID:	CAD044429835
CA Waste Code:	331 - Off-specification, aged or surplus organics
Disposal Method:	H141 - Storage, Bulking, And/Or Transfer Off Site--No Treatment/Reovery (H010-H129) Or (H131-H135)
Tons:	0.32500
Year:	2019
Gepaid:	CAD009675067
TSD EPA ID:	CAD044429835
CA Waste Code:	343 - Unspecified organic liquid mixture
Disposal Method:	H141 - Storage, Bulking, And/Or Transfer Off Site--No Treatment/Reovery (H010-H129) Or (H131-H135)
Tons:	0.26250
Year:	2019
Gepaid:	CAD009675067
TSD EPA ID:	NVT330010000
CA Waste Code:	181 - Other inorganic solid waste
Disposal Method:	H132 - Landfill Or Surface Impoundment That Will Be Closed As Landfill(To Include On-Site Treatment And/Or Stabilization)
Tons:	92.46600
Year:	2019
Gepaid:	CAD009675067
TSD EPA ID:	NVT330010000
CA Waste Code:	611 - Contaminated soil from site clean-up
Disposal Method:	H132 - Landfill Or Surface Impoundment That Will Be Closed As Landfill(To Include On-Site Treatment And/Or Stabilization)
Tons:	0.12500
Year:	2019
Gepaid:	CAD009675067
TSD EPA ID:	CAT080013352
CA Waste Code:	221 - Waste oil and mixed oil
Disposal Method:	H039 - Other Recovery Of Reclamation For Reuse Including Acid Regeneration, Organics Recovery Ect
Tons:	0.00000
Year:	2019

Map ID
Direction
Distance
Elevation

MAP FINDINGS

Site

Database(s)

EDR ID Number
EPA ID Number

ALL METALS PROCESSING OF ORANGE COUNTY INC DBA ALL METALS PR (Continued)

S112999920

Gepaid:	CAD009675067
TSD EPA ID:	NVT330010000
CA Waste Code:	352 - Other organic solids
Disposal Method:	H132 - Landfill Or Surface Impoundment That Will Be Closed As Landfill(To Include On-Site Treatment And/Or Stabilization)
Tons:	7.75000
Year:	2019
Gepaid:	CAD009675067
TSD EPA ID:	CAD097030993
CA Waste Code:	211 - Halogenated solvents (chloroforms, methyl chloride, perchloroethylene, etc)
Disposal Method:	H141 - Storage, Bulking, And/Or Transfer Off Site--No Treatment/Reovery (H010-H129) Or (H131-H135)
Tons:	3.33600

[Click this hyperlink](#) while viewing on your computer to access 322 additional CA HAZNET: record(s) in the EDR Site Report.

Additional Info:

Year:	1999
Gen EPA ID:	CAD009675067
Shipment Date:	19991207
Creation Date:	2/15/2000 0:00:00
Receipt Date:	19991207
Manifest ID:	99188535
Trans EPA ID:	CAD980694848
Trans Name:	Not reported
Trans 2 EPA ID:	Not reported
Trans 2 Name:	Not reported
TSDF EPA ID:	CAT080013352
Trans Name:	Not reported
TSDF Alt EPA ID:	Not reported
TSDF Alt Name:	Not reported
Waste Code Description:	223 - Unspecified oil-containing waste
RCRA Code:	Not reported
Meth Code:	R01 - Recycler
Quantity Tons:	0.2085
Waste Quantity:	50
Quantity Unit:	G
Additional Code 1:	Not reported
Additional Code 2:	Not reported
Additional Code 3:	Not reported
Additional Code 4:	Not reported
Additional Code 5:	Not reported
Shipment Date:	19991130
Creation Date:	2/1/2000 0:00:00
Receipt Date:	19991130
Manifest ID:	99098206
Trans EPA ID:	CAT080032253
Trans Name:	Not reported
Trans 2 EPA ID:	Not reported
Trans 2 Name:	Not reported
TSDF EPA ID:	CAD097030993

Map ID
Direction
Distance
Elevation

MAP FINDINGS

Site

Database(s)

EDR ID Number
EPA ID Number

ALL METALS PROCESSING OF ORANGE COUNTY INC DBA ALL METALS PR (Continued)

S112999920

Trans Name: Not reported
TSDF Alt EPA ID: CAD097030993
TSDF Alt Name: Not reported
Waste Code Description: 723 - Liquids with chromium (VI) > 500 mg/l
RCRA Code: D007
Meth Code: R01 - Recycler
Quantity Tons: 8.34
Waste Quantity: 2000
Quantity Unit: G
Additional Code 1: Not reported
Additional Code 2: Not reported
Additional Code 3: Not reported
Additional Code 4: Not reported
Additional Code 5: Not reported

Shipment Date: 19991123
Creation Date: 3/7/2000 0:00:00
Receipt Date: 19991123
Manifest ID: 99305040
Trans EPA ID: CAD981446156
Trans Name: Not reported
Trans 2 EPA ID: Not reported
Trans 2 Name: Not reported
TSDF EPA ID: CAD097030993
Trans Name: Not reported
TSDF Alt EPA ID: CAD097030993
TSDF Alt Name: Not reported
Waste Code Description: 726 - Liquids with nickel > 134 mg/l
RCRA Code: Not reported
Meth Code: R01 - Recycler
Quantity Tons: 1.8348
Waste Quantity: 440
Quantity Unit: G
Additional Code 1: Not reported
Additional Code 2: Not reported
Additional Code 3: Not reported
Additional Code 4: Not reported
Additional Code 5: Not reported

Shipment Date: 19991123
Creation Date: 3/7/2000 0:00:00
Receipt Date: 19991123
Manifest ID: 99305040
Trans EPA ID: CAD981446156
Trans Name: Not reported
Trans 2 EPA ID: Not reported
Trans 2 Name: Not reported
TSDF EPA ID: CAD097030993
Trans Name: Not reported
TSDF Alt EPA ID: CAD097030993
TSDF Alt Name: Not reported
Waste Code Description: 722 - Liquids with cadmium > 100 mg/l
RCRA Code: D006
Meth Code: R01 - Recycler
Quantity Tons: 3.6696
Waste Quantity: 880
Quantity Unit: G

Map ID
Direction
Distance
Elevation

MAP FINDINGS

Site

Database(s)

EDR ID Number
EPA ID Number

ALL METALS PROCESSING OF ORANGE COUNTY INC DBA ALL METALS PR (Continued)

S112999920

Additional Code 1:	Not reported
Additional Code 2:	Not reported
Additional Code 3:	Not reported
Additional Code 4:	Not reported
Additional Code 5:	Not reported
Shipment Date:	19991123
Creation Date:	2/1/2000 0:00:00
Receipt Date:	19991129
Manifest ID:	99305038
Trans EPA ID:	CAD981446156
Trans Name:	Not reported
Trans 2 EPA ID:	Not reported
Trans 2 Name:	Not reported
TSDF EPA ID:	CAD008302903
Trans Name:	Not reported
TSDF Alt EPA ID:	CAD008302903
TSDF Alt Name:	Not reported
Waste Code Description:	212 - Oxygenated solvents (acetone, butanol, ethyl acetate, etc.
RCRA Code:	D001
Meth Code:	R01 - Recycler
Quantity Tons:	0.9075
Waste Quantity:	275
Quantity Unit:	G
Additional Code 1:	Not reported
Additional Code 2:	Not reported
Additional Code 3:	Not reported
Additional Code 4:	Not reported
Additional Code 5:	Not reported
Shipment Date:	19991122
Creation Date:	2/15/2000 0:00:00
Receipt Date:	19991213
Manifest ID:	98099993
Trans EPA ID:	CAD076548635
Trans Name:	Not reported
Trans 2 EPA ID:	CAD076584635
Trans 2 Name:	Not reported
TSDF EPA ID:	NVT330010000
Trans Name:	Not reported
TSDF Alt EPA ID:	NVT330010000
TSDF Alt Name:	Not reported
Waste Code Description:	181 - Other inorganic solid waste Organics
RCRA Code:	F006
Meth Code:	D99 - Disposal, Other
Quantity Tons:	4
Waste Quantity:	8000
Quantity Unit:	P
Additional Code 1:	Not reported
Additional Code 2:	Not reported
Additional Code 3:	Not reported
Additional Code 4:	Not reported
Additional Code 5:	Not reported
Shipment Date:	19991021
Creation Date:	12/17/1999 0:00:00
Receipt Date:	19991026

Map ID
Direction
Distance
Elevation

MAP FINDINGS

Site

Database(s)

EDR ID Number
EPA ID Number

ALL METALS PROCESSING OF ORANGE COUNTY INC DBA ALL METALS PR (Continued)

S112999920

Manifest ID: 99304874
Trans EPA ID: CAD981446156
Trans Name: Not reported
Trans 2 EPA ID: Not reported
Trans 2 Name: Not reported
TSDF EPA ID: CAD008302903
Trans Name: Not reported
TSDF Alt EPA ID: CAD008302903
TSDF Alt Name: Not reported
Waste Code Description: 212 - Oxygenated solvents (acetone, butanol, ethyl acetate, etc.
RCRA Code: D001
Meth Code: R01 - Recycler
Quantity Tons: 1.815
Waste Quantity: 550
Quantity Unit: G
Additional Code 1: Not reported
Additional Code 2: Not reported
Additional Code 3: Not reported
Additional Code 4: Not reported
Additional Code 5: Not reported

Shipment Date: 19991012
Creation Date: 12/17/1999 0:00:00
Receipt Date: 19991014
Manifest ID: 99174604
Trans EPA ID: CAR000019943
Trans Name: Not reported
Trans 2 EPA ID: Not reported
Trans 2 Name: Not reported
TSDF EPA ID: CAD009675067
Trans Name: Not reported
TSDF Alt EPA ID: CAD097030993
TSDF Alt Name: Not reported
Waste Code Description: 726 - Liquids with nickel > 134 mg/l
RCRA Code: Not reported
Meth Code: R01 - Recycler
Quantity Tons: 0.2293
Waste Quantity: 55
Quantity Unit: G
Additional Code 1: Not reported
Additional Code 2: Not reported
Additional Code 3: Not reported
Additional Code 4: Not reported
Additional Code 5: Not reported

Shipment Date: 19991012
Creation Date: 12/17/1999 0:00:00
Receipt Date: 19991014
Manifest ID: 99174604
Trans EPA ID: CAR000019943
Trans Name: Not reported
Trans 2 EPA ID: Not reported
Trans 2 Name: Not reported
TSDF EPA ID: CAD009675067
Trans Name: Not reported
TSDF Alt EPA ID: CAD097030993
TSDF Alt Name: Not reported

Map ID
Direction
Distance
Elevation

MAP FINDINGS

Site

Database(s)

EDR ID Number
EPA ID Number

ALL METALS PROCESSING OF ORANGE COUNTY INC DBA ALL METALS PR (Continued)

S112999920

Waste Code Description: 135 - Unspecified aqueous solution
RCRA Code: Not reported
Meth Code: R01 - Recycler
Quantity Tons: 0.231
Waste Quantity: 55
Quantity Unit: G
Additional Code 1: Not reported
Additional Code 2: Not reported
Additional Code 3: Not reported
Additional Code 4: Not reported
Additional Code 5: Not reported

Shipment Date: 19991012
Creation Date: 12/17/1999 0:00:00
Receipt Date: 19991014
Manifest ID: 99174604
Trans EPA ID: CAR000019943
Trans Name: Not reported
Trans 2 EPA ID: Not reported
Trans 2 Name: Not reported
TSDF EPA ID: CAD009675067
Trans Name: Not reported
TSDF Alt EPA ID: CAD097030993
TSDF Alt Name: Not reported
Waste Code Description: 726 - Liquids with nickel > 134 mg/l
RCRA Code: Not reported
Meth Code: R01 - Recycler
Quantity Tons: 1.8348
Waste Quantity: 440
Quantity Unit: G
Additional Code 1: Not reported
Additional Code 2: Not reported
Additional Code 3: Not reported
Additional Code 4: Not reported
Additional Code 5: Not reported

Additional Info:
Year: 2005
Gen EPA ID: CAD009675067

Shipment Date: 20051028
Creation Date: 5/24/2006 18:31:13
Receipt Date: 20051102
Manifest ID: 24802258
Trans EPA ID: CA0000970392
Trans Name: ENVIRONMENTAL RECOVERY SERVICES INC
Trans 2 EPA ID: CAR000148197
Trans 2 Name: IMERY TRANSPORTATION
TSDF EPA ID: NVT330010000
Trans Name: US ECOLOGY
TSDF Alt EPA ID: Not reported
TSDF Alt Name: Not reported
Waste Code Description: 181 - Other inorganic solid waste Organics
RCRA Code: D007
Meth Code: D99 - Disposal, Other
Quantity Tons: 33.712
Waste Quantity: 40

Map ID
Direction
Distance
Elevation

MAP FINDINGS

Site

Database(s)

EDR ID Number
EPA ID Number

ALL METALS PROCESSING OF ORANGE COUNTY INC DBA ALL METALS PR (Continued)

S112999920

Quantity Unit:	Y
Additional Code 1:	Not reported
Additional Code 2:	Not reported
Additional Code 3:	Not reported
Additional Code 4:	Not reported
Additional Code 5:	Not reported
Shipment Date:	20051027
Creation Date:	5/24/2006 18:32:16
Receipt Date:	20051103
Manifest ID:	24802257
Trans EPA ID:	CA0000970392
Trans Name:	ENVIRONMENTAL RECOVERY SERVICES INC
Trans 2 EPA ID:	Not reported
Trans 2 Name:	Not reported
TSDf EPA ID:	NVT330010000
Trans Name:	US ECOLOGY
TSDf Alt EPA ID:	Not reported
TSDf Alt Name:	Not reported
Waste Code Description:	352 - Other organic solids
RCRA Code:	Not reported
Meth Code:	D80 - Disposal, Land Fill
Quantity Tons:	1.2
Waste Quantity:	2400
Quantity Unit:	P
Additional Code 1:	Not reported
Additional Code 2:	Not reported
Additional Code 3:	Not reported
Additional Code 4:	Not reported
Additional Code 5:	Not reported
Shipment Date:	20051027
Creation Date:	5/24/2006 18:32:16
Receipt Date:	20051103
Manifest ID:	24802257
Trans EPA ID:	CA0000970392
Trans Name:	ENVIRONMENTAL RECOVERY SERVICES INC
Trans 2 EPA ID:	Not reported
Trans 2 Name:	Not reported
TSDf EPA ID:	NVT330010000
Trans Name:	US ECOLOGY
TSDf Alt EPA ID:	Not reported
TSDf Alt Name:	Not reported
Waste Code Description:	352 - Other organic solids
RCRA Code:	F006
Meth Code:	D99 - Disposal, Other
Quantity Tons:	2
Waste Quantity:	4000
Quantity Unit:	P
Additional Code 1:	Not reported
Additional Code 2:	Not reported
Additional Code 3:	Not reported
Additional Code 4:	Not reported
Additional Code 5:	Not reported
Shipment Date:	20051027
Creation Date:	5/24/2006 18:32:16

Map ID
Direction
Distance
Elevation

MAP FINDINGS

Site

Database(s)

EDR ID Number
EPA ID Number

ALL METALS PROCESSING OF ORANGE COUNTY INC DBA ALL METALS PR (Continued)

S112999920

Receipt Date: 20051103
Manifest ID: 24802257
Trans EPA ID: CA0000970392
Trans Name: ENVIRONMENTAL RECOVERY SERVICES INC
Trans 2 EPA ID: Not reported
Trans 2 Name: Not reported
TSDF EPA ID: NVT330010000
Trans Name: US ECOLOGY
TSDF Alt EPA ID: Not reported
TSDF Alt Name: Not reported
Waste Code Description: 352 - Other organic solids
RCRA Code: F006
Meth Code: D99 - Disposal, Other
Quantity Tons: 6.8
Waste Quantity: 13600
Quantity Unit: P
Additional Code 1: Not reported
Additional Code 2: Not reported
Additional Code 3: Not reported
Additional Code 4: Not reported
Additional Code 5: Not reported

Shipment Date: 20050929
Creation Date: 5/24/2006 18:31:13
Receipt Date: 20051003
Manifest ID: 24407850
Trans EPA ID: CA0000970392
Trans Name: ENVIRONMENTAL RECOVERY SERVICES INC
Trans 2 EPA ID: Not reported
Trans 2 Name: Not reported
TSDF EPA ID: CAT080033681
Trans Name: DK ENVIRONMENTAL
TSDF Alt EPA ID: CAT080033681
TSDF Alt Name: Not reported
Waste Code Description: 792 - Not reported
RCRA Code: D002
Meth Code: R01 - Recycler
Quantity Tons: 1.0425
Waste Quantity: 250
Quantity Unit: G
Additional Code 1: Not reported
Additional Code 2: Not reported
Additional Code 3: Not reported
Additional Code 4: Not reported
Additional Code 5: Not reported

Shipment Date: 20050929
Creation Date: 5/24/2006 18:31:13
Receipt Date: 20051003
Manifest ID: 24407850
Trans EPA ID: CA0000970392
Trans Name: ENVIRONMENTAL RECOVERY SERVICES INC
Trans 2 EPA ID: Not reported
Trans 2 Name: Not reported
TSDF EPA ID: CAT080033681
Trans Name: DK ENVIRONMENTAL
TSDF Alt EPA ID: CAT080033681

Map ID
Direction
Distance
Elevation

MAP FINDINGS

Site

Database(s)

EDR ID Number
EPA ID Number

ALL METALS PROCESSING OF ORANGE COUNTY INC DBA ALL METALS PR (Continued)

S112999920

TSDf Alt Name:	Not reported
Waste Code Description:	792 - Not reported
RCRA Code:	D002
Meth Code:	R01 - Recycler
Quantity Tons:	0.6672
Waste Quantity:	160
Quantity Unit:	G
Additional Code 1:	Not reported
Additional Code 2:	Not reported
Additional Code 3:	Not reported
Additional Code 4:	Not reported
Additional Code 5:	Not reported
Shipment Date:	20050929
Creation Date:	8/23/2006 18:35:03
Receipt Date:	20051003
Manifest ID:	24407849
Trans EPA ID:	CA0000970392
Trans Name:	ENVIRONMENTAL RECOVERY SERVICES INC
Trans 2 EPA ID:	Not reported
Trans 2 Name:	Not reported
TSDf EPA ID:	CAD008488025
Trans Name:	PHIBRO TECH
TSDf Alt EPA ID:	CAD008488025
TSDf Alt Name:	Not reported
Waste Code Description:	791 - Liquids with pH < 2 792 Liquids with pH < 2 with metals
RCRA Code:	D002
Meth Code:	T01 - Treatment, Tank
Quantity Tons:	1.56375
Waste Quantity:	375
Quantity Unit:	G
Additional Code 1:	Not reported
Additional Code 2:	Not reported
Additional Code 3:	Not reported
Additional Code 4:	Not reported
Additional Code 5:	Not reported
Shipment Date:	20050919
Creation Date:	1/13/2006 15:15:13
Receipt Date:	20050923
Manifest ID:	24661331
Trans EPA ID:	CA0000970392
Trans Name:	ENVIRONMENTAL RECOVERY SERVICES INC
Trans 2 EPA ID:	Not reported
Trans 2 Name:	Not reported
TSDf EPA ID:	NVT330010000
Trans Name:	US ECOLOGY
TSDf Alt EPA ID:	Not reported
TSDf Alt Name:	Not reported
Waste Code Description:	352 - Other organic solids
RCRA Code:	F006
Meth Code:	D99 - Disposal, Other
Quantity Tons:	13
Waste Quantity:	26000
Quantity Unit:	P
Additional Code 1:	Not reported
Additional Code 2:	Not reported

Map ID
Direction
Distance
Elevation

MAP FINDINGS

Site

Database(s)

EDR ID Number
EPA ID Number

ALL METALS PROCESSING OF ORANGE COUNTY INC DBA ALL METALS PR (Continued)

S112999920

Additional Code 3:	Not reported
Additional Code 4:	Not reported
Additional Code 5:	Not reported
Shipment Date:	20050919
Creation Date:	1/13/2006 15:15:13
Receipt Date:	20050923
Manifest ID:	24661331
Trans EPA ID:	CA0000970392
Trans Name:	ENVIRONMENTAL RECOVERY SERVICES INC
Trans 2 EPA ID:	Not reported
Trans 2 Name:	Not reported
TSDf EPA ID:	NVT330010000
Trans Name:	US ECOLOGY
TSDf Alt EPA ID:	Not reported
TSDf Alt Name:	Not reported
Waste Code Description:	352 - Other organic solids
RCRA Code:	Not reported
Meth Code:	D80 - Disposal, Land Fill
Quantity Tons:	4
Waste Quantity:	8000
Quantity Unit:	P
Additional Code 1:	Not reported
Additional Code 2:	Not reported
Additional Code 3:	Not reported
Additional Code 4:	Not reported
Additional Code 5:	Not reported
Shipment Date:	20050830
Creation Date:	11/23/2005 18:30:57
Receipt Date:	20050831
Manifest ID:	24660833
Trans EPA ID:	CA0000970392
Trans Name:	ENVIRONMENTAL RECOVERY SERVICES INC
Trans 2 EPA ID:	CAR000148197
Trans 2 Name:	IMERY TRANSPORTATION
TSDf EPA ID:	NVT330010000
Trans Name:	US ECOLOGY
TSDf Alt EPA ID:	Not reported
TSDf Alt Name:	Not reported
Waste Code Description:	352 - Other organic solids
RCRA Code:	F006
Meth Code:	D80 - Disposal, Land Fill
Quantity Tons:	16.856
Waste Quantity:	20
Quantity Unit:	Y
Additional Code 1:	Not reported
Additional Code 2:	Not reported
Additional Code 3:	Not reported
Additional Code 4:	Not reported
Additional Code 5:	Not reported

Additional Info:
Year: 2000
Gen EPA ID: CAD009675067

Shipment Date: 20001218

Map ID
Direction
Distance
Elevation

MAP FINDINGS

Site

Database(s)

EDR ID Number
EPA ID Number

ALL METALS PROCESSING OF ORANGE COUNTY INC DBA ALL METALS PR (Continued)

S112999920

Creation Date: 3/22/2001 0:00:00
Receipt Date: 20001220
Manifest ID: 20883977
Trans EPA ID: CA0000970392
Trans Name: Not reported
Trans 2 EPA ID: Not reported
Trans 2 Name: Not reported
TSDF EPA ID: NVT330010000
Trans Name: Not reported
TSDF Alt EPA ID: Not reported
TSDF Alt Name: Not reported
Waste Code Description: 352 - Other organic solids
RCRA Code: F006
Meth Code: D80 - Disposal, Land Fill
Quantity Tons: 4
Waste Quantity: 8000
Quantity Unit: P
Additional Code 1: Not reported
Additional Code 2: Not reported
Additional Code 3: Not reported
Additional Code 4: Not reported
Additional Code 5: Not reported

Shipment Date: 20001205
Creation Date: 3/22/2001 0:00:00
Receipt Date: 20001212
Manifest ID: 20881576
Trans EPA ID: CA0000970392
Trans Name: Not reported
Trans 2 EPA ID: Not reported
Trans 2 Name: Not reported
TSDF EPA ID: NVT330010000
Trans Name: Not reported
TSDF Alt EPA ID: NVT330010000
TSDF Alt Name: Not reported
Waste Code Description: 352 - Other organic solids
RCRA Code: F006
Meth Code: D80 - Disposal, Land Fill
Quantity Tons: 3
Waste Quantity: 6000
Quantity Unit: P
Additional Code 1: Not reported
Additional Code 2: Not reported
Additional Code 3: Not reported
Additional Code 4: Not reported
Additional Code 5: Not reported

Shipment Date: 20001103
Creation Date: 1/9/2001 0:00:00
Receipt Date: 20001103
Manifest ID: 20056458
Trans EPA ID: CAD097030993
Trans Name: Not reported
Trans 2 EPA ID: Not reported
Trans 2 Name: Not reported
TSDF EPA ID: CAD097030993
Trans Name: Not reported

Map ID
Direction
Distance
Elevation

MAP FINDINGS

Site

Database(s)

EDR ID Number
EPA ID Number

ALL METALS PROCESSING OF ORANGE COUNTY INC DBA ALL METALS PR (Continued)

S112999920

TSDF Alt EPA ID: Not reported
TSDF Alt Name: Not reported
Waste Code Description: 726 - Liquids with nickel > 134 mg/l
RCRA Code: Not reported
Meth Code: R01 - Recycler
Quantity Tons: 0.688
Waste Quantity: 165
Quantity Unit: G
Additional Code 1: Not reported
Additional Code 2: Not reported
Additional Code 3: Not reported
Additional Code 4: Not reported
Additional Code 5: Not reported

Shipment Date: 20001103
Creation Date: 1/9/2001 0:00:00
Receipt Date: 20001103
Manifest ID: 20056458
Trans EPA ID: CAD097030993
Trans Name: Not reported
Trans 2 EPA ID: Not reported
Trans 2 Name: Not reported
TSDF EPA ID: CAD097030993
Trans Name: Not reported
TSDF Alt EPA ID: Not reported
TSDF Alt Name: Not reported
Waste Code Description: 792 - Not reported
RCRA Code: D002
Meth Code: R01 - Recycler
Quantity Tons: 6.1924
Waste Quantity: 1485
Quantity Unit: G
Additional Code 1: Not reported
Additional Code 2: Not reported
Additional Code 3: Not reported
Additional Code 4: Not reported
Additional Code 5: Not reported

Shipment Date: 20001027
Creation Date: 1/9/2001 0:00:00
Receipt Date: 20001031
Manifest ID: 20504283
Trans EPA ID: CA0000970392
Trans Name: Not reported
Trans 2 EPA ID: Not reported
Trans 2 Name: Not reported
TSDF EPA ID: NVT330010000
Trans Name: Not reported
TSDF Alt EPA ID: NVT330010000
TSDF Alt Name: Not reported
Waste Code Description: 352 - Other organic solids
RCRA Code: F006
Meth Code: D80 - Disposal, Land Fill
Quantity Tons: 6.75
Waste Quantity: 13500
Quantity Unit: P
Additional Code 1: Not reported

Map ID
Direction
Distance
Elevation

MAP FINDINGS

Site

Database(s)

EDR ID Number
EPA ID Number

ALL METALS PROCESSING OF ORANGE COUNTY INC DBA ALL METALS PR (Continued)

S112999920

Additional Code 2:	Not reported
Additional Code 3:	Not reported
Additional Code 4:	Not reported
Additional Code 5:	Not reported
Shipment Date:	20001026
Creation Date:	1/9/2001 0:00:00
Receipt Date:	20001026
Manifest ID:	20215851
Trans EPA ID:	CAR000065599
Trans Name:	Not reported
Trans 2 EPA ID:	Not reported
Trans 2 Name:	Not reported
TSDf EPA ID:	CAD008302903
Trans Name:	Not reported
TSDf Alt EPA ID:	CAD008302903
TSDf Alt Name:	Not reported
Waste Code Description:	343 - Unspecified organic liquid mixture
RCRA Code:	D001
Meth Code:	R01 - Recycler
Quantity Tons:	2.057
Waste Quantity:	605
Quantity Unit:	G
Additional Code 1:	Not reported
Additional Code 2:	Not reported
Additional Code 3:	Not reported
Additional Code 4:	Not reported
Additional Code 5:	Not reported
Shipment Date:	20000922
Creation Date:	11/14/2000 0:00:00
Receipt Date:	20000925
Manifest ID:	20501991
Trans EPA ID:	CA0000970392
Trans Name:	Not reported
Trans 2 EPA ID:	Not reported
Trans 2 Name:	Not reported
TSDf EPA ID:	NVT330010000
Trans Name:	Not reported
TSDf Alt EPA ID:	Not reported
TSDf Alt Name:	Not reported
Waste Code Description:	352 - Other organic solids
RCRA Code:	F006
Meth Code:	D80 - Disposal, Land Fill
Quantity Tons:	3.5
Waste Quantity:	7000
Quantity Unit:	P
Additional Code 1:	Not reported
Additional Code 2:	Not reported
Additional Code 3:	Not reported
Additional Code 4:	Not reported
Additional Code 5:	Not reported
Shipment Date:	20000823
Creation Date:	10/23/2000 0:00:00
Receipt Date:	20000825
Manifest ID:	99543842

Map ID
Direction
Distance
Elevation

MAP FINDINGS

Site

Database(s)

EDR ID Number
EPA ID Number

ALL METALS PROCESSING OF ORANGE COUNTY INC DBA ALL METALS PR (Continued)

S112999920

Trans EPA ID:	CAD097030993
Trans Name:	Not reported
Trans 2 EPA ID:	Not reported
Trans 2 Name:	Not reported
TSDf EPA ID:	CAD097030993
Trans Name:	Not reported
TSDf Alt EPA ID:	CAD097030993
TSDf Alt Name:	Not reported
Waste Code Description:	792 - Not reported
RCRA Code:	D002
Meth Code:	R01 - Recycler
Quantity Tons:	4.1283
Waste Quantity:	990
Quantity Unit:	G
Additional Code 1:	Not reported
Additional Code 2:	Not reported
Additional Code 3:	Not reported
Additional Code 4:	Not reported
Additional Code 5:	Not reported
Shipment Date:	20000821
Creation Date:	10/23/2000 0:00:00
Receipt Date:	20000825
Manifest ID:	20467189
Trans EPA ID:	CA0000970392
Trans Name:	Not reported
Trans 2 EPA ID:	Not reported
Trans 2 Name:	Not reported
TSDf EPA ID:	NVT330010000
Trans Name:	Not reported
TSDf Alt EPA ID:	Not reported
TSDf Alt Name:	Not reported
Waste Code Description:	352 - Other organic solids
RCRA Code:	F006
Meth Code:	- Not reported
Quantity Tons:	4.4
Waste Quantity:	8800
Quantity Unit:	P
Additional Code 1:	Not reported
Additional Code 2:	Not reported
Additional Code 3:	Not reported
Additional Code 4:	Not reported
Additional Code 5:	Not reported
Shipment Date:	20000810
Creation Date:	9/25/2000 0:00:00
Receipt Date:	20000810
Manifest ID:	20215775
Trans EPA ID:	CAD000065549
Trans Name:	Not reported
Trans 2 EPA ID:	Not reported
Trans 2 Name:	Not reported
TSDf EPA ID:	Not reported
Trans Name:	Not reported
TSDf Alt EPA ID:	Not reported
TSDf Alt Name:	Not reported
Waste Code Description:	343 - Unspecified organic liquid mixture

Map ID
Direction
Distance
Elevation

MAP FINDINGS

Site

Database(s)

EDR ID Number
EPA ID Number

ALL METALS PROCESSING OF ORANGE COUNTY INC DBA ALL METALS PR (Continued)

S112999920

RCRA Code: D001
Meth Code: R01 - Recycler
Quantity Tons: 2.244
Waste Quantity: 660
Quantity Unit: G
Additional Code 1: Not reported
Additional Code 2: Not reported
Additional Code 3: Not reported
Additional Code 4: Not reported
Additional Code 5: Not reported

Additional Info:

Year: 1995
Gen EPA ID: CAD009675067

Shipment Date: 19951205
Creation Date: 7/26/1996 0:00:00
Receipt Date: 19951206
Manifest ID: 95742845
Trans EPA ID: CAD076548635
Trans Name: Not reported
Trans 2 EPA ID: Not reported
Trans 2 Name: Not reported
TSDF EPA ID: CAT080022148
Trans Name: Not reported
TSDF Alt EPA ID: Not reported
TSDF Alt Name: Not reported
Waste Code Description: 331 - Off-specification, aged, or surplus organics
RCRA Code: D001
Meth Code: H01 - Transfer Station
Quantity Tons: 2.508
Waste Quantity: 760
Quantity Unit: G
Additional Code 1: Not reported
Additional Code 2: Not reported
Additional Code 3: Not reported
Additional Code 4: Not reported
Additional Code 5: Not reported

Shipment Date: 19951120
Creation Date: 7/26/1996 0:00:00
Receipt Date: 19951120
Manifest ID: 95381351
Trans EPA ID: CA0000970392
Trans Name: Not reported
Trans 2 EPA ID: Not reported
Trans 2 Name: Not reported
TSDF EPA ID: CAD097030993
Trans Name: Not reported
TSDF Alt EPA ID: Not reported
TSDF Alt Name: Not reported
Waste Code Description: 791 - Liquids with pH < 2 792 Liquids with pH < 2 with metals
RCRA Code: D002
Meth Code: R01 - Recycler
Quantity Tons: 8.34
Waste Quantity: 2000
Quantity Unit: G

Map ID
Direction
Distance
Elevation

MAP FINDINGS

Site

Database(s)

EDR ID Number
EPA ID Number

ALL METALS PROCESSING OF ORANGE COUNTY INC DBA ALL METALS PR (Continued)

S112999920

Additional Code 1: Not reported
Additional Code 2: Not reported
Additional Code 3: Not reported
Additional Code 4: Not reported
Additional Code 5: Not reported

Shipment Date: 19951120
Creation Date: 7/26/1996 0:00:00
Receipt Date: 19951122
Manifest ID: 95381350
Trans EPA ID: CA0000970392
Trans Name: Not reported
Trans 2 EPA ID: Not reported
Trans 2 Name: Not reported
TSDF EPA ID: CAD000088252
Trans Name: Not reported
TSDF Alt EPA ID: Not reported
TSDF Alt Name: Not reported
Waste Code Description: 726 - Liquids with nickel > 134 mg/l
RCRA Code: Not reported
Meth Code: H01 - Transfer Station
Quantity Tons: 3.2109
Waste Quantity: 770
Quantity Unit: G
Additional Code 1: Not reported
Additional Code 2: Not reported
Additional Code 3: Not reported
Additional Code 4: Not reported
Additional Code 5: Not reported

Shipment Date: 19951120
Creation Date: 7/26/1996 0:00:00
Receipt Date: 19951128
Manifest ID: 95742844
Trans EPA ID: CAD076548635
Trans Name: Not reported
Trans 2 EPA ID: Not reported
Trans 2 Name: Not reported
TSDF EPA ID: NVT330010000
Trans Name: Not reported
TSDF Alt EPA ID: Not reported
TSDF Alt Name: Not reported
Waste Code Description: 181 - Other inorganic solid waste Organics
RCRA Code: F006
Meth Code: - Not reported
Quantity Tons: 7.5852
Waste Quantity: 9
Quantity Unit: Y
Additional Code 1: Not reported
Additional Code 2: Not reported
Additional Code 3: Not reported
Additional Code 4: Not reported
Additional Code 5: Not reported

Shipment Date: 19950811
Creation Date: 4/3/1996 0:00:00
Receipt Date: 19950811

Map ID
Direction
Distance
Elevation

MAP FINDINGS

Site

Database(s)

EDR ID Number
EPA ID Number

ALL METALS PROCESSING OF ORANGE COUNTY INC DBA ALL METALS PR (Continued)

S112999920

Manifest ID: 92876263
Trans EPA ID: CAD020161642
Trans Name: Not reported
Trans 2 EPA ID: Not reported
Trans 2 Name: Not reported
TSDF EPA ID: CAD008252405
Trans Name: Not reported
TSDF Alt EPA ID: CAD008252405
TSDF Alt Name: Not reported
Waste Code Description: 212 - Oxygenated solvents (acetone, butanol, ethyl acetate, etc.
RCRA Code: D001
Meth Code: R01 - Recycler
Quantity Tons: 2.145
Waste Quantity: 650
Quantity Unit: G
Additional Code 1: Not reported
Additional Code 2: Not reported
Additional Code 3: Not reported
Additional Code 4: Not reported
Additional Code 5: Not reported

Shipment Date: 19950804
Creation Date: 4/2/1996 0:00:00
Receipt Date: 19950808
Manifest ID: 95308853
Trans EPA ID: CAD982369993
Trans Name: Not reported
Trans 2 EPA ID: NVT330010000
Trans 2 Name: Not reported
TSDF EPA ID: NVT330010000
Trans Name: Not reported
TSDF Alt EPA ID: NVT330010000
TSDF Alt Name: Not reported
Waste Code Description: 181 - Other inorganic solid waste Organics
RCRA Code: F006
Meth Code: - Not reported
Quantity Tons: 8.428
Waste Quantity: 10
Quantity Unit: Y
Additional Code 1: Not reported
Additional Code 2: Not reported
Additional Code 3: Not reported
Additional Code 4: Not reported
Additional Code 5: Not reported

Shipment Date: 19950721
Creation Date: 3/29/1996 0:00:00
Receipt Date: Not reported
Manifest ID: 92876267
Trans EPA ID: CAD020161642
Trans Name: Not reported
Trans 2 EPA ID: Not reported
Trans 2 Name: Not reported
TSDF EPA ID: CAD020161642
Trans Name: Not reported
TSDF Alt EPA ID: Not reported
TSDF Alt Name: Not reported

Map ID
Direction
Distance
Elevation

MAP FINDINGS

Site

Database(s)

EDR ID Number
EPA ID Number

ALL METALS PROCESSING OF ORANGE COUNTY INC DBA ALL METALS PR (Continued)

S112999920

Waste Code Description:	211 - Halogenated solvents (chloroform, methyl chloride, perchloroethylene, etc.
RCRA Code:	F001
Meth Code:	R01 - Recycler
Quantity Tons:	0.2085
Waste Quantity:	50
Quantity Unit:	G
Additional Code 1:	Not reported
Additional Code 2:	Not reported
Additional Code 3:	Not reported
Additional Code 4:	Not reported
Additional Code 5:	Not reported
Shipment Date:	19950630
Creation Date:	4/2/1996 0:00:00
Receipt Date:	19950706
Manifest ID:	92876276
Trans EPA ID:	CAD020161642
Trans Name:	Not reported
Trans 2 EPA ID:	MOD095038998
Trans 2 Name:	Not reported
TSDf EPA ID:	CAD020161642
Trans Name:	Not reported
TSDf Alt EPA ID:	Not reported
TSDf Alt Name:	Not reported
Waste Code Description:	211 - Halogenated solvents (chloroform, methyl chloride, perchloroethylene, etc.
RCRA Code:	F001
Meth Code:	R01 - Recycler
Quantity Tons:	0.417
Waste Quantity:	100
Quantity Unit:	G
Additional Code 1:	Not reported
Additional Code 2:	Not reported
Additional Code 3:	Not reported
Additional Code 4:	Not reported
Additional Code 5:	Not reported
Shipment Date:	19950407
Creation Date:	3/29/1996 0:00:00
Receipt Date:	19950412
Manifest ID:	95357878
Trans EPA ID:	CAD982518268
Trans Name:	Not reported
Trans 2 EPA ID:	Not reported
Trans 2 Name:	Not reported
TSDf EPA ID:	CAD008488025
Trans Name:	Not reported
TSDf Alt EPA ID:	CAD008488025
TSDf Alt Name:	Not reported
Waste Code Description:	132 - Aqueous solution w/metals (< restricted levels and see waste code 121 for a list of metals
RCRA Code:	D002
Meth Code:	T01 - Treatment, Tank
Quantity Tons:	0.417
Waste Quantity:	100
Quantity Unit:	G

Map ID
Direction
Distance
Elevation

MAP FINDINGS

Site

Database(s)

EDR ID Number
EPA ID Number

ALL METALS PROCESSING OF ORANGE COUNTY INC DBA ALL METALS PR (Continued)

S112999920

Additional Code 1: Not reported
Additional Code 2: Not reported
Additional Code 3: Not reported
Additional Code 4: Not reported
Additional Code 5: Not reported

Shipment Date: 19950405
Creation Date: 4/2/1996 0:00:00
Receipt Date: 19950412
Manifest ID: 93338770
Trans EPA ID: CAD982369993
Trans Name: Not reported
Trans 2 EPA ID: NVT330010000
Trans 2 Name: Not reported
TSDF EPA ID: NVT330010000
Trans Name: Not reported
TSDF Alt EPA ID: NVT330010000
TSDF Alt Name: Not reported
Waste Code Description: 181 - Other inorganic solid waste Organics
RCRA Code: F006
Meth Code: - Not reported
Quantity Tons: 5.8996
Waste Quantity: 7
Quantity Unit: Y
Additional Code 1: Not reported
Additional Code 2: Not reported
Additional Code 3: Not reported
Additional Code 4: Not reported
Additional Code 5: Not reported

Additional Info:

Year: 2006
Gen EPA ID: CAD009675067

Shipment Date: 20061222
Creation Date: 9/20/2007 18:30:23
Receipt Date: 20070113
Manifest ID: 001964457JJJ
Trans EPA ID: CA0000970392
Trans Name: ENVIRONMENTAL RECOVERY SERVICES INC
Trans 2 EPA ID: NJD986607380
Trans 2 Name: MAUMEE EXPRESS (ID #778)
TSDF EPA ID: ARD981057870
Trans Name: RINECO
TSDF Alt EPA ID: Not reported
TSDF Alt Name: Not reported
Waste Code Description: 343 - Unspecified organic liquid mixture
RCRA Code: D035
Meth Code: H061 - Fuel Blending Prior To Energy Recovery At Another Site
Quantity Tons: 0.901
Waste Quantity: 265
Quantity Unit: G
Additional Code 1: D001
Additional Code 2: Not reported
Additional Code 3: Not reported
Additional Code 4: Not reported
Additional Code 5: Not reported

Map ID
Direction
Distance
Elevation

MAP FINDINGS

Site

Database(s)

EDR ID Number
EPA ID Number

ALL METALS PROCESSING OF ORANGE COUNTY INC DBA ALL METALS PR (Continued)

S112999920

Shipment Date:	20061222
Creation Date:	9/20/2007 18:30:23
Receipt Date:	20061229
Manifest ID:	001964458JJK
Trans EPA ID:	CA0000970392
Trans Name:	ENVIRONMENTAL RECOVERY SERVICES INC
Trans 2 EPA ID:	CAD981430911
Trans 2 Name:	ZEPEDA TRKG
TSDF EPA ID:	NVT330010000
Trans Name:	US ECOLOGY
TSDF Alt EPA ID:	Not reported
TSDF Alt Name:	Not reported
Waste Code Description:	352 - Other organic solids
RCRA Code:	F006
Meth Code:	H132 - Landfill Or Surface Impoundment That Will Be Closed As Landfill(To Include On-Site Treatment And/Or Stabilization)
Quantity Tons:	0.5
Waste Quantity:	1000
Quantity Unit:	P
Additional Code 1:	Not reported
Additional Code 2:	Not reported
Additional Code 3:	Not reported
Additional Code 4:	Not reported
Additional Code 5:	Not reported
Shipment Date:	20061208
Creation Date:	10/24/2007 18:30:14
Receipt Date:	20061215
Manifest ID:	001964021JJK
Trans EPA ID:	CA0000970392
Trans Name:	ENVIRONMENTAL RECOVERY SERVICES INC
Trans 2 EPA ID:	CAD981430911
Trans 2 Name:	ZEPEDA TRUCKING
TSDF EPA ID:	NVT330010000
Trans Name:	US ECOLOGY
TSDF Alt EPA ID:	Not reported
TSDF Alt Name:	Not reported
Waste Code Description:	352 - Other organic solids
RCRA Code:	F005
Meth Code:	H132 - Landfill Or Surface Impoundment That Will Be Closed As Landfill(To Include On-Site Treatment And/Or Stabilization)
Quantity Tons:	1
Waste Quantity:	2000
Quantity Unit:	P
Additional Code 1:	Not reported
Additional Code 2:	Not reported
Additional Code 3:	Not reported
Additional Code 4:	Not reported
Additional Code 5:	Not reported
Shipment Date:	20061208
Creation Date:	4/19/2007 18:31:22
Receipt Date:	20061215
Manifest ID:	001964020JJK
Trans EPA ID:	CA0000970392
Trans Name:	ENVIRONMENTAL RECOVERY SERVICES INC
Trans 2 EPA ID:	Not reported

Map ID
Direction
Distance
Elevation

MAP FINDINGS

Site

Database(s)

EDR ID Number
EPA ID Number

ALL METALS PROCESSING OF ORANGE COUNTY INC DBA ALL METALS PR (Continued)

S112999920

Trans 2 Name:	Not reported
TSDF EPA ID:	CAD097030993
Trans Name:	SIEMENS WATER TECHNOLOGIES CORP
TSDF Alt EPA ID:	Not reported
TSDF Alt Name:	Not reported
Waste Code Description:	792 - Not reported
RCRA Code:	D008
Meth Code:	H141 - Storage, Bulking, And/Or Transfer Off Site--No Treatment/Reovery (H010-H129) Or (H131-H135)
Quantity Tons:	1.14675
Waste Quantity:	275
Quantity Unit:	G
Additional Code 1:	D007
Additional Code 2:	D002
Additional Code 3:	Not reported
Additional Code 4:	Not reported
Additional Code 5:	Not reported
Shipment Date:	20061208
Creation Date:	7/11/2007 18:30:05
Receipt Date:	20061217
Manifest ID:	001964019JJK
Trans EPA ID:	CA0000970392
Trans Name:	ENVIRONMENTAL RECOVERY SERVICES INC
Trans 2 EPA ID:	NJD986607380
Trans 2 Name:	MAUMEE EXPRESS (ID #778)
TSDF EPA ID:	ARD981057870
Trans Name:	RINECO
TSDF Alt EPA ID:	Not reported
TSDF Alt Name:	Not reported
Waste Code Description:	343 - Unspecified organic liquid mixture
RCRA Code:	D035
Meth Code:	H061 - Fuel Blending Prior To Energy Recovery At Another Site
Quantity Tons:	2.805
Waste Quantity:	825
Quantity Unit:	G
Additional Code 1:	D001
Additional Code 2:	Not reported
Additional Code 3:	Not reported
Additional Code 4:	Not reported
Additional Code 5:	Not reported
Shipment Date:	20061208
Creation Date:	10/24/2007 18:30:14
Receipt Date:	20061215
Manifest ID:	001964021JJK
Trans EPA ID:	CA0000970392
Trans Name:	ENVIRONMENTAL RECOVERY SERVICES INC
Trans 2 EPA ID:	CAD981430911
Trans 2 Name:	ZEPEDA TRUCKING
TSDF EPA ID:	NVT330010000
Trans Name:	US ECOLOGY
TSDF Alt EPA ID:	Not reported
TSDF Alt Name:	Not reported
Waste Code Description:	352 - Other organic solids
RCRA Code:	Not reported
Meth Code:	H132 - Landfill Or Surface Impoundment That Will Be Closed As

Map ID
Direction
Distance
Elevation

MAP FINDINGS

Site

Database(s)

EDR ID Number
EPA ID Number

ALL METALS PROCESSING OF ORANGE COUNTY INC DBA ALL METALS PR (Continued)

S112999920

Quantity Tons:	Landfill(To Include On-Site Treatment And/Or Stabilization) 0.75
Waste Quantity:	1500
Quantity Unit:	P
Additional Code 1:	Not reported
Additional Code 2:	Not reported
Additional Code 3:	Not reported
Additional Code 4:	Not reported
Additional Code 5:	Not reported
Shipment Date:	20061130
Creation Date:	7/13/2007 18:30:28
Receipt Date:	20061207
Manifest ID:	001405682JJK
Trans EPA ID:	CA0000970392
Trans Name:	ENVIRONMENTAL RECOVERY SERVICES INC
Trans 2 EPA ID:	Not reported
Trans 2 Name:	Not reported
TSDf EPA ID:	NVT330010000
Trans Name:	US ECOLOGY
TSDf Alt EPA ID:	Not reported
TSDf Alt Name:	Not reported
Waste Code Description:	181 - Other inorganic solid waste Organics
RCRA Code:	D003
Meth Code:	H132 - Landfill Or Surface Impoundment That Will Be Closed As Landfill(To Include On-Site Treatment And/Or Stabilization)
Quantity Tons:	33.712
Waste Quantity:	40
Quantity Unit:	Y
Additional Code 1:	Not reported
Additional Code 2:	Not reported
Additional Code 3:	Not reported
Additional Code 4:	Not reported
Additional Code 5:	Not reported
Shipment Date:	20061116
Creation Date:	10/24/2007 18:30:14
Receipt Date:	20061120
Manifest ID:	001404703JJK
Trans EPA ID:	CA0000970392
Trans Name:	ENVIRONMENTAL RECOVERY SERVICES INC
Trans 2 EPA ID:	CAL000218736
Trans 2 Name:	CARLOS CARRILLO TRUCKING
TSDf EPA ID:	NVT330010000
Trans Name:	US ECOLOGY
TSDf Alt EPA ID:	Not reported
TSDf Alt Name:	Not reported
Waste Code Description:	352 - Other organic solids
RCRA Code:	Not reported
Meth Code:	H132 - Landfill Or Surface Impoundment That Will Be Closed As Landfill(To Include On-Site Treatment And/Or Stabilization)
Quantity Tons:	0.75
Waste Quantity:	1500
Quantity Unit:	P
Additional Code 1:	Not reported
Additional Code 2:	Not reported
Additional Code 3:	Not reported

Map ID
Direction
Distance
Elevation

MAP FINDINGS

Site

Database(s)

EDR ID Number
EPA ID Number

ALL METALS PROCESSING OF ORANGE COUNTY INC DBA ALL METALS PR (Continued)

S112999920

Additional Code 4:	Not reported
Additional Code 5:	Not reported
Shipment Date:	20061116
Creation Date:	10/24/2007 18:30:14
Receipt Date:	20061120
Manifest ID:	001404703JJK
Trans EPA ID:	CA0000970392
Trans Name:	ENVIRONMENTAL RECOVERY SERVICES INC
Trans 2 EPA ID:	CAL000218736
Trans 2 Name:	CARLOS CARRILLO TRUCKING
TSDF EPA ID:	NVT330010000
Trans Name:	US ECOLOGY
TSDF Alt EPA ID:	Not reported
TSDF Alt Name:	Not reported
Waste Code Description:	352 - Other organic solids
RCRA Code:	F005
Meth Code:	H132 - Landfill Or Surface Impoundment That Will Be Closed As Landfill(To Include On-Site Treatment And/Or Stabilization)
Quantity Tons:	5
Waste Quantity:	10000
Quantity Unit:	P
Additional Code 1:	Not reported
Additional Code 2:	Not reported
Additional Code 3:	Not reported
Additional Code 4:	Not reported
Additional Code 5:	Not reported
Shipment Date:	20061116
Creation Date:	7/6/2007 18:30:05
Receipt Date:	20061127
Manifest ID:	001404702JJK
Trans EPA ID:	CA0000970392
Trans Name:	ENVIRONMENTAL RECOVERY SERVICES INC
Trans 2 EPA ID:	Not reported
Trans 2 Name:	Not reported
TSDF EPA ID:	NVT330010000
Trans Name:	US ECOLOGY
TSDF Alt EPA ID:	Not reported
TSDF Alt Name:	Not reported
Waste Code Description:	181 - Other inorganic solid waste Organics
RCRA Code:	D007
Meth Code:	H132 - Landfill Or Surface Impoundment That Will Be Closed As Landfill(To Include On-Site Treatment And/Or Stabilization)
Quantity Tons:	33.712
Waste Quantity:	40
Quantity Unit:	Y
Additional Code 1:	Not reported
Additional Code 2:	Not reported
Additional Code 3:	Not reported
Additional Code 4:	Not reported
Additional Code 5:	Not reported
Additional Info:	
Year:	2012
Gen EPA ID:	CAD009675067

Map ID
Direction
Distance
Elevation

MAP FINDINGS

Site

Database(s)

EDR ID Number
EPA ID Number

ALL METALS PROCESSING OF ORANGE COUNTY INC DBA ALL METALS PR (Continued)

S112999920

Shipment Date:	20121217
Creation Date:	2/18/2013 22:15:20
Receipt Date:	20121227
Manifest ID:	010951259JJJ
Trans EPA ID:	CAR000188201
Trans Name:	ENVIRONMENTAL RECOVERY SERVICES INC
Trans 2 EPA ID:	MAD039322250
Trans 2 Name:	CLEAN HARBORS ENV SERVICES
TSDf EPA ID:	CAD044429835
Trans Name:	CLEAN HARBORS WILMINGTON LLC
TSDf Alt EPA ID:	Not reported
TSDf Alt Name:	Not reported
Waste Code Description:	343 - Unspecified organic liquid mixture
RCRA Code:	F005
Meth Code:	H141 - Storage, Bulking, And/Or Transfer Off Site--No Treatment/Reovery (H010-H129) Or (H131-H135)
Quantity Tons:	1.87
Waste Quantity:	550
Quantity Unit:	G
Additional Code 1:	F003
Additional Code 2:	D035
Additional Code 3:	D001
Additional Code 4:	Not reported
Additional Code 5:	Not reported
Shipment Date:	20121217
Creation Date:	4/29/2013 22:15:20
Receipt Date:	20121227
Manifest ID:	010951260JJJ
Trans EPA ID:	CAR000188201
Trans Name:	ENVIRONMENTAL RECOVERY SERVICES INC
Trans 2 EPA ID:	CAR000189928
Trans 2 Name:	NV TRANSPORT
TSDf EPA ID:	NVT330010000
Trans Name:	US ECOLOGY
TSDf Alt EPA ID:	Not reported
TSDf Alt Name:	Not reported
Waste Code Description:	352 - Other organic solids
RCRA Code:	F006
Meth Code:	H132 - Landfill Or Surface Impoundment That Will Be Closed As Landfill(To Include On-Site Treatment And/Or Stabilization)
Quantity Tons:	10
Waste Quantity:	20000
Quantity Unit:	P
Additional Code 1:	Not reported
Additional Code 2:	Not reported
Additional Code 3:	Not reported
Additional Code 4:	Not reported
Additional Code 5:	Not reported
Shipment Date:	20121217
Creation Date:	4/29/2013 22:15:20
Receipt Date:	20121227
Manifest ID:	010951260JJJ
Trans EPA ID:	CAR000188201
Trans Name:	ENVIRONMENTAL RECOVERY SERVICES INC
Trans 2 EPA ID:	CAR000189928

Map ID
Direction
Distance
Elevation

MAP FINDINGS

Site

Database(s)

EDR ID Number
EPA ID Number

ALL METALS PROCESSING OF ORANGE COUNTY INC DBA ALL METALS PR (Continued)

S112999920

Trans 2 Name:	NV TRANSPORT
TSDf EPA ID:	NVT330010000
Trans Name:	US ECOLOGY
TSDf Alt EPA ID:	Not reported
TSDf Alt Name:	Not reported
Waste Code Description:	181 - Other inorganic solid waste Organics
RCRA Code:	D008
Meth Code:	H132 - Landfill Or Surface Impoundment That Will Be Closed As Landfill(To Include On-Site Treatment And/Or Stabilization)
Quantity Tons:	1
Waste Quantity:	2000
Quantity Unit:	P
Additional Code 1:	D006
Additional Code 2:	Not reported
Additional Code 3:	Not reported
Additional Code 4:	Not reported
Additional Code 5:	Not reported
Shipment Date:	20121114
Creation Date:	4/6/2013 22:15:15
Receipt Date:	20121120
Manifest ID:	010763729JJK
Trans EPA ID:	CAR000188201
Trans Name:	ENVIRONMENTAL RECOVERY SERVICES INC
Trans 2 EPA ID:	CAR000045963
Trans 2 Name:	ARO TRUCKING
TSDf EPA ID:	NVT330010000
Trans Name:	US ECOLOGY
TSDf Alt EPA ID:	Not reported
TSDf Alt Name:	Not reported
Waste Code Description:	181 - Other inorganic solid waste Organics
RCRA Code:	D007
Meth Code:	H132 - Landfill Or Surface Impoundment That Will Be Closed As Landfill(To Include On-Site Treatment And/Or Stabilization)
Quantity Tons:	33.712
Waste Quantity:	40
Quantity Unit:	Y
Additional Code 1:	Not reported
Additional Code 2:	Not reported
Additional Code 3:	Not reported
Additional Code 4:	Not reported
Additional Code 5:	Not reported
Shipment Date:	20121031
Creation Date:	3/22/2013 22:15:24
Receipt Date:	20121102
Manifest ID:	010563734JJK
Trans EPA ID:	CAR000188201
Trans Name:	ENVIRONMENTAL RECOVERY SERVICES INC
Trans 2 EPA ID:	CAR000189928
Trans 2 Name:	NV TRANSPORT
TSDf EPA ID:	NVT330010000
Trans Name:	US ECOLOGY
TSDf Alt EPA ID:	Not reported
TSDf Alt Name:	Not reported
Waste Code Description:	352 - Other organic solids
RCRA Code:	F006

Map ID
Direction
Distance
Elevation

MAP FINDINGS

Site

Database(s)

EDR ID Number
EPA ID Number

ALL METALS PROCESSING OF ORANGE COUNTY INC DBA ALL METALS PR (Continued)

S112999920

Meth Code:	H132 - Landfill Or Surface Impoundment That Will Be Closed As Landfill(To Include On-Site Treatment And/Or Stabilization)
Quantity Tons:	7
Waste Quantity:	14000
Quantity Unit:	P
Additional Code 1:	Not reported
Additional Code 2:	Not reported
Additional Code 3:	Not reported
Additional Code 4:	Not reported
Additional Code 5:	Not reported
Shipment Date:	20121031
Creation Date:	3/22/2013 22:15:24
Receipt Date:	20121102
Manifest ID:	010563734JJK
Trans EPA ID:	CAR000188201
Trans Name:	ENVIRONMENTAL RECOVERY SERVICES INC
Trans 2 EPA ID:	CAR000189928
Trans 2 Name:	NV TRANSPORT
TSDf EPA ID:	NVT330010000
Trans Name:	US ECOLOGY
TSDf Alt EPA ID:	Not reported
TSDf Alt Name:	Not reported
Waste Code Description:	181 - Other inorganic solid waste Organics
RCRA Code:	D008
Meth Code:	H132 - Landfill Or Surface Impoundment That Will Be Closed As Landfill(To Include On-Site Treatment And/Or Stabilization)
Quantity Tons:	1
Waste Quantity:	2000
Quantity Unit:	P
Additional Code 1:	D006
Additional Code 2:	Not reported
Additional Code 3:	Not reported
Additional Code 4:	Not reported
Additional Code 5:	Not reported
Shipment Date:	20121031
Creation Date:	2/15/2013 22:15:11
Receipt Date:	20121113
Manifest ID:	010563733JJK
Trans EPA ID:	CAR000188201
Trans Name:	ENVIRONMENTAL RECOVERY SERVICES INC
Trans 2 EPA ID:	MAD039322250
Trans 2 Name:	CLEAN HARBORS ENV SVC
TSDf EPA ID:	CAD044429835
Trans Name:	CLEAN HARBORS WILMINGTON LLC
TSDf Alt EPA ID:	Not reported
TSDf Alt Name:	Not reported
Waste Code Description:	343 - Unspecified organic liquid mixture
RCRA Code:	F005
Meth Code:	H141 - Storage, Bulking, And/Or Transfer Off Site--No Treatment/Reovery (H010-H129) Or (H131-H135)
Quantity Tons:	1.7
Waste Quantity:	500
Quantity Unit:	G
Additional Code 1:	F003
Additional Code 2:	D035

Map ID
Direction
Distance
Elevation

MAP FINDINGS

Site

Database(s)

EDR ID Number
EPA ID Number

ALL METALS PROCESSING OF ORANGE COUNTY INC DBA ALL METALS PR (Continued)

S112999920

Additional Code 3:	D001
Additional Code 4:	Not reported
Additional Code 5:	Not reported
Shipment Date:	20121001
Creation Date:	8/18/2013 22:15:21
Receipt Date:	20121005
Manifest ID:	010562911JJK
Trans EPA ID:	CAR000188201
Trans Name:	ENVIRONMENTAL RECOVERY SERVICES INC
Trans 2 EPA ID:	CAR000189928
Trans 2 Name:	NV TRANSPORT
TSDf EPA ID:	NVT330010000
Trans Name:	US ECOLOGY
TSDf Alt EPA ID:	Not reported
TSDf Alt Name:	Not reported
Waste Code Description:	352 - Other organic solids
RCRA Code:	F005
Meth Code:	H132 - Landfill Or Surface Impoundment That Will Be Closed As Landfill(To Include On-Site Treatment And/Or Stabilization)
Quantity Tons:	11
Waste Quantity:	22000
Quantity Unit:	P
Additional Code 1:	Not reported
Additional Code 2:	Not reported
Additional Code 3:	Not reported
Additional Code 4:	Not reported
Additional Code 5:	Not reported
Shipment Date:	20121001
Creation Date:	1/9/2013 22:15:17
Receipt Date:	20121008
Manifest ID:	010562910JJK
Trans EPA ID:	CAR000188201
Trans Name:	ENVIRONMENTAL RECOVERY SERVICES INC
Trans 2 EPA ID:	MAD039322250
Trans 2 Name:	CLEAN HARBORS ENV SERVICES
TSDf EPA ID:	CAD044429835
Trans Name:	CLEAN HARBORS WILMINGTON LLC
TSDf Alt EPA ID:	Not reported
TSDf Alt Name:	Not reported
Waste Code Description:	343 - Unspecified organic liquid mixture
RCRA Code:	F005
Meth Code:	H141 - Storage, Bulking, And/Or Transfer Off Site--No Treatment/Reovery (H010-H129) Or (H131-H135)
Quantity Tons:	2.55
Waste Quantity:	750
Quantity Unit:	G
Additional Code 1:	F003
Additional Code 2:	D035
Additional Code 3:	D001
Additional Code 4:	Not reported
Additional Code 5:	Not reported
Shipment Date:	20120920
Creation Date:	8/21/2013 22:15:07
Receipt Date:	20120921

Map ID
Direction
Distance
Elevation

MAP FINDINGS

Site

Database(s)

EDR ID Number
EPA ID Number

ALL METALS PROCESSING OF ORANGE COUNTY INC DBA ALL METALS PR (Continued)

S112999920

Manifest ID: 010562522JJK
Trans EPA ID: CAR000188201
Trans Name: ENVIRONMENTAL RECOVERY SERVICES INC
Trans 2 EPA ID: CAR000189928
Trans 2 Name: NV TRANSPORT
TSDF EPA ID: NVT330010000
Trans Name: US ECOLOGY
TSDF Alt EPA ID: Not reported
TSDF Alt Name: Not reported
Waste Code Description: 181 - Other inorganic solid waste Organics
RCRA Code: D007
Meth Code: H132 - Landfill Or Surface Impoundment That Will Be Closed As
Landfill(To Include On-Site Treatment And/Or Stabilization)
Quantity Tons: 33.712
Waste Quantity: 40
Quantity Unit: Y
Additional Code 1: Not reported
Additional Code 2: Not reported
Additional Code 3: Not reported
Additional Code 4: Not reported
Additional Code 5: Not reported

Additional Info:

Year: 2013
Gen EPA ID: CAD009675067

Shipment Date: 20131223
Creation Date: 3/18/2014 22:15:05
Receipt Date: 20131230
Manifest ID: 012208644JJK
Trans EPA ID: CAR000188201
Trans Name: ENVIRONMENTAL RECOVERY SERVICES INC
Trans 2 EPA ID: MAD039322250
Trans 2 Name: CLEAN HARBORS ENV SERVICES
TSDF EPA ID: CAD044429835
Trans Name: CLEAN HARBORS WILMINGTON LLC
TSDF Alt EPA ID: Not reported
TSDF Alt Name: Not reported
Waste Code Description: 343 - Unspecified organic liquid mixture
RCRA Code: F005
Meth Code: H141 - Storage, Bulking, And/Or Transfer Off Site--No
Treatment/Reovery (H010-H129) Or (H131-H135)
Quantity Tons: 1.87
Waste Quantity: 550
Quantity Unit: G
Additional Code 1: F003
Additional Code 2: D035
Additional Code 3: D001
Additional Code 4: Not reported
Additional Code 5: Not reported

Shipment Date: 20131223
Creation Date: 5/14/2014 22:15:13
Receipt Date: 20131231
Manifest ID: 012208645JJK
Trans EPA ID: CAR000188201
Trans Name: ENVIRONMENTAL RECOVERY SERVICES INC

Map ID
Direction
Distance
Elevation

MAP FINDINGS

Site

Database(s)

EDR ID Number
EPA ID Number

ALL METALS PROCESSING OF ORANGE COUNTY INC DBA ALL METALS PR (Continued)

S112999920

Trans 2 EPA ID:	CAR000184754
Trans 2 Name:	IVEHARO CO
TSDf EPA ID:	NVT330010000
Trans Name:	US ECOLOGY
TSDf Alt EPA ID:	Not reported
TSDf Alt Name:	Not reported
Waste Code Description:	181 - Other inorganic solid waste Organics
RCRA Code:	D008
Meth Code:	H132 - Landfill Or Surface Impoundment That Will Be Closed As Landfill(To Include On-Site Treatment And/Or Stabilization)
Quantity Tons:	1
Waste Quantity:	2000
Quantity Unit:	P
Additional Code 1:	D006
Additional Code 2:	Not reported
Additional Code 3:	Not reported
Additional Code 4:	Not reported
Additional Code 5:	Not reported
Shipment Date:	20131223
Creation Date:	5/14/2014 22:15:13
Receipt Date:	20131231
Manifest ID:	012208645JJK
Trans EPA ID:	CAR000188201
Trans Name:	ENVIRONMENTAL RECOVERY SERVICES INC
Trans 2 EPA ID:	CAR000184754
Trans 2 Name:	IVEHARO CO
TSDf EPA ID:	NVT330010000
Trans Name:	US ECOLOGY
TSDf Alt EPA ID:	Not reported
TSDf Alt Name:	Not reported
Waste Code Description:	352 - Other organic solids
RCRA Code:	F006
Meth Code:	H132 - Landfill Or Surface Impoundment That Will Be Closed As Landfill(To Include On-Site Treatment And/Or Stabilization)
Quantity Tons:	9
Waste Quantity:	18000
Quantity Unit:	P
Additional Code 1:	Not reported
Additional Code 2:	Not reported
Additional Code 3:	Not reported
Additional Code 4:	Not reported
Additional Code 5:	Not reported
Shipment Date:	20131114
Creation Date:	4/5/2014 22:15:10
Receipt Date:	20131122
Manifest ID:	012207620JJK
Trans EPA ID:	CAR000188201
Trans Name:	ENVIRONMENTAL RECOVERY SERVICES INC
Trans 2 EPA ID:	CAR000189928
Trans 2 Name:	NV TRANSPORT
TSDf EPA ID:	NVT330010000
Trans Name:	US ECOLOGY
TSDf Alt EPA ID:	Not reported
TSDf Alt Name:	Not reported
Waste Code Description:	181 - Other inorganic solid waste Organics

Map ID
Direction
Distance
Elevation

MAP FINDINGS

Site

Database(s)

EDR ID Number
EPA ID Number

ALL METALS PROCESSING OF ORANGE COUNTY INC DBA ALL METALS PR (Continued)

S112999920

RCRA Code:	D007
Meth Code:	H132 - Landfill Or Surface Impoundment That Will Be Closed As Landfill(To Include On-Site Treatment And/Or Stabilization)
Quantity Tons:	33.712
Waste Quantity:	40
Quantity Unit:	Y
Additional Code 1:	Not reported
Additional Code 2:	Not reported
Additional Code 3:	Not reported
Additional Code 4:	Not reported
Additional Code 5:	Not reported
Shipment Date:	20131104
Creation Date:	4/7/2014 22:15:17
Receipt Date:	20131107
Manifest ID:	012209766JJK
Trans EPA ID:	CAR000188201
Trans Name:	ENVIRONMENTAL RECOVERY SERVICES INC
Trans 2 EPA ID:	CAR000189928
Trans 2 Name:	NV TRANSPORT
TSDf EPA ID:	NVT330010000
Trans Name:	US ECOLOGY
TSDf Alt EPA ID:	Not reported
TSDf Alt Name:	Not reported
Waste Code Description:	181 - Other inorganic solid waste Organics
RCRA Code:	D008
Meth Code:	H132 - Landfill Or Surface Impoundment That Will Be Closed As Landfill(To Include On-Site Treatment And/Or Stabilization)
Quantity Tons:	1.5
Waste Quantity:	3000
Quantity Unit:	P
Additional Code 1:	D006
Additional Code 2:	Not reported
Additional Code 3:	Not reported
Additional Code 4:	Not reported
Additional Code 5:	Not reported
Shipment Date:	20131104
Creation Date:	2/16/2014 22:15:06
Receipt Date:	20131111
Manifest ID:	012209764JJK
Trans EPA ID:	CAR000188201
Trans Name:	ENVIRONMENTAL RECOVERY SERVICES INC
Trans 2 EPA ID:	MAD039322250
Trans 2 Name:	CLEAN HARBORS ENV SERVICES
TSDf EPA ID:	CAD044429835
Trans Name:	CLEAN HARBORS WILMINGTON LLC
TSDf Alt EPA ID:	Not reported
TSDf Alt Name:	Not reported
Waste Code Description:	343 - Unspecified organic liquid mixture
RCRA Code:	F005
Meth Code:	H141 - Storage, Bulking, And/Or Transfer Off Site--No Treatment/Reovery (H010-H129) Or (H131-H135)
Quantity Tons:	1.87
Waste Quantity:	550
Quantity Unit:	G
Additional Code 1:	F003

Map ID
Direction
Distance
Elevation

MAP FINDINGS

Site

Database(s)

EDR ID Number
EPA ID Number

ALL METALS PROCESSING OF ORANGE COUNTY INC DBA ALL METALS PR (Continued)

S112999920

Additional Code 2:	D035
Additional Code 3:	D001
Additional Code 4:	Not reported
Additional Code 5:	Not reported
Shipment Date:	20131104
Creation Date:	12/27/2013 22:15:22
Receipt Date:	20131108
Manifest ID:	012209765JJK
Trans EPA ID:	CAR000188201
Trans Name:	ENVIRONMENTAL RECOVERY SERVICES INC
Trans 2 EPA ID:	Not reported
Trans 2 Name:	Not reported
TSD EPA ID:	CAT080013352
Trans Name:	DEMENNO KERDOON
TSD EPA ID:	Not reported
TSD Name:	Not reported
Waste Code Description:	221 - Waste oil and mixed oil
RCRA Code:	Not reported
Meth Code:	H039 - Other Recovery Of Reclamation For Reuse Including Acid Regeneration, Organics Recovery Ect
Quantity Tons:	0.209
Waste Quantity:	55
Quantity Unit:	G
Additional Code 1:	Not reported
Additional Code 2:	Not reported
Additional Code 3:	Not reported
Additional Code 4:	Not reported
Additional Code 5:	Not reported
Shipment Date:	20131104
Creation Date:	4/7/2014 22:15:17
Receipt Date:	20131107
Manifest ID:	012209766JJK
Trans EPA ID:	CAR000188201
Trans Name:	ENVIRONMENTAL RECOVERY SERVICES INC
Trans 2 EPA ID:	CAR000189928
Trans 2 Name:	NV TRANSPORT
TSD EPA ID:	NVT330010000
Trans Name:	US ECOLOGY
TSD EPA ID:	Not reported
TSD Name:	Not reported
Waste Code Description:	352 - Other organic solids
RCRA Code:	F006
Meth Code:	H132 - Landfill Or Surface Impoundment That Will Be Closed As Landfill(To Include On-Site Treatment And/Or Stabilization)
Quantity Tons:	6
Waste Quantity:	12000
Quantity Unit:	P
Additional Code 1:	Not reported
Additional Code 2:	Not reported
Additional Code 3:	Not reported
Additional Code 4:	Not reported
Additional Code 5:	Not reported
Shipment Date:	20131016
Creation Date:	5/14/2014 22:15:13

Map ID
Direction
Distance
Elevation

MAP FINDINGS

Site

Database(s)

EDR ID Number
EPA ID Number

ALL METALS PROCESSING OF ORANGE COUNTY INC DBA ALL METALS PR (Continued)

S112999920

Receipt Date: 20131018
Manifest ID: 011615384JJK
Trans EPA ID: CAR000188201
Trans Name: ENVIRONMENTAL RECOVERY SERVICES INC
Trans 2 EPA ID: CAR000189928
Trans 2 Name: NV TRANSPORT
TSDF EPA ID: NVT330010000
Trans Name: US ECOLOGY
TSDF Alt EPA ID: Not reported
TSDF Alt Name: Not reported
Waste Code Description: 352 - Other organic solids
RCRA Code: F005
Meth Code: H132 - Landfill Or Surface Impoundment That Will Be Closed As
Landfill(To Include On-Site Treatment And/Or Stabilization)

Quantity Tons: 7
Waste Quantity: 14000
Quantity Unit: P
Additional Code 1: Not reported
Additional Code 2: Not reported
Additional Code 3: Not reported
Additional Code 4: Not reported
Additional Code 5: Not reported

Shipment Date: 20131016
Creation Date: 12/4/2013 22:15:18
Receipt Date: 20131029
Manifest ID: 011615383JJK
Trans EPA ID: CAR000188201
Trans Name: ENVIRONMENTAL RECOVERY SERVICES INC
Trans 2 EPA ID: MAD039322250
Trans 2 Name: CLEAN HARBORS ENV SERVICES
TSDF EPA ID: CAD044429835
Trans Name: CLEAN HARBORS WILMINGTON LLC
TSDF Alt EPA ID: Not reported
TSDF Alt Name: Not reported
Waste Code Description: 343 - Unspecified organic liquid mixture
RCRA Code: F005
Meth Code: H141 - Storage, Bulking, And/Or Transfer Off Site--No
Treatment/Reovery (H010-H129) Or (H131-H135)

Quantity Tons: 1.87
Waste Quantity: 550
Quantity Unit: G
Additional Code 1: F003
Additional Code 2: D035
Additional Code 3: D001
Additional Code 4: Not reported
Additional Code 5: Not reported

Additional Info:
Year: 1998
Gen EPA ID: CAD009675067

Shipment Date: 19981218
Creation Date: 2/26/1999 0:00:00
Receipt Date: 19981223
Manifest ID: 98512906
Trans EPA ID: CAD982403198

Map ID
Direction
Distance
Elevation

MAP FINDINGS

Site

Database(s)

EDR ID Number
EPA ID Number

ALL METALS PROCESSING OF ORANGE COUNTY INC DBA ALL METALS PR (Continued)

S112999920

Trans Name:	Not reported
Trans 2 EPA ID:	Not reported
Trans 2 Name:	Not reported
TSDf EPA ID:	NVT330010000
Trans Name:	Not reported
TSDf Alt EPA ID:	NVT330010000
TSDf Alt Name:	Not reported
Waste Code Description:	181 - Other inorganic solid waste Organics
RCRA Code:	F006
Meth Code:	D99 - Disposal, Other
Quantity Tons:	3.3712
Waste Quantity:	4
Quantity Unit:	Y
Additional Code 1:	Not reported
Additional Code 2:	Not reported
Additional Code 3:	Not reported
Additional Code 4:	Not reported
Additional Code 5:	Not reported
Shipment Date:	19981207
Creation Date:	2/8/1999 0:00:00
Receipt Date:	19981209
Manifest ID:	98033657
Trans EPA ID:	CAD982444481
Trans Name:	Not reported
Trans 2 EPA ID:	Not reported
Trans 2 Name:	Not reported
TSDf EPA ID:	CAD008302903
Trans Name:	Not reported
TSDf Alt EPA ID:	CAD008302903
TSDf Alt Name:	Not reported
Waste Code Description:	212 - Oxygenated solvents (acetone, butanol, ethyl acetate, etc.
RCRA Code:	D001
Meth Code:	R01 - Recycler
Quantity Tons:	1.6335
Waste Quantity:	495
Quantity Unit:	G
Additional Code 1:	Not reported
Additional Code 2:	Not reported
Additional Code 3:	Not reported
Additional Code 4:	Not reported
Additional Code 5:	Not reported
Shipment Date:	19981207
Creation Date:	1/28/1999 0:00:00
Receipt Date:	19981208
Manifest ID:	98033658
Trans EPA ID:	CAD982444481
Trans Name:	Not reported
Trans 2 EPA ID:	Not reported
Trans 2 Name:	Not reported
TSDf EPA ID:	CAD982444481
Trans Name:	Not reported
TSDf Alt EPA ID:	Not reported
TSDf Alt Name:	Not reported
Waste Code Description:	133 - Aqueous solution with 10% or more total organic residues
RCRA Code:	Not reported

Map ID
Direction
Distance
Elevation

MAP FINDINGS

Site

Database(s)

EDR ID Number
EPA ID Number

ALL METALS PROCESSING OF ORANGE COUNTY INC DBA ALL METALS PR (Continued)

S112999920

Meth Code: H01 - Transfer Station
Quantity Tons: 1.1467
Waste Quantity: 275
Quantity Unit: G
Additional Code 1: Not reported
Additional Code 2: Not reported
Additional Code 3: Not reported
Additional Code 4: Not reported
Additional Code 5: Not reported

Shipment Date: 19981207
Creation Date: 1/28/1999 0:00:00
Receipt Date: 19981208
Manifest ID: 98033656
Trans EPA ID: CAD982444481
Trans Name: Not reported
Trans 2 EPA ID: Not reported
Trans 2 Name: Not reported
TSDF EPA ID: CAD982444481
Trans Name: Not reported
TSDF Alt EPA ID: Not reported
TSDF Alt Name: Not reported
Waste Code Description: 461 - Paint sludge
RCRA Code: Not reported
Meth Code: H01 - Transfer Station
Quantity Tons: 0.688
Waste Quantity: 165
Quantity Unit: G
Additional Code 1: Not reported
Additional Code 2: Not reported
Additional Code 3: Not reported
Additional Code 4: Not reported
Additional Code 5: Not reported

Shipment Date: 19981030
Creation Date: 1/13/1999 0:00:00
Receipt Date: 19981030
Manifest ID: 98569344
Trans EPA ID: CAD000628636
Trans Name: Not reported
Trans 2 EPA ID: Not reported
Trans 2 Name: Not reported
TSDF EPA ID: CAD097030993
Trans Name: Not reported
TSDF Alt EPA ID: CAD097030993
TSDF Alt Name: Not reported
Waste Code Description: 792 - Not reported
RCRA Code: D002
Meth Code: R01 - Recycler
Quantity Tons: 6.255
Waste Quantity: 1500
Quantity Unit: G
Additional Code 1: Not reported
Additional Code 2: Not reported
Additional Code 3: Not reported
Additional Code 4: Not reported
Additional Code 5: Not reported

Map ID
Direction
Distance
Elevation

MAP FINDINGS

Site

Database(s)

EDR ID Number
EPA ID Number

ALL METALS PROCESSING OF ORANGE COUNTY INC DBA ALL METALS PR (Continued)

S112999920

Shipment Date: 19981019
Creation Date: 1/13/1999 0:00:00
Receipt Date: 19981029
Manifest ID: 98496117
Trans EPA ID: CAD982403198
Trans Name: Not reported
Trans 2 EPA ID: Not reported
Trans 2 Name: Not reported
TSDF EPA ID: NVT330010000
Trans Name: Not reported
TSDF Alt EPA ID: Not reported
TSDF Alt Name: Not reported
Waste Code Description: 181 - Other inorganic solid waste Organics
RCRA Code: F006
Meth Code: - Not reported
Quantity Tons: 3.3712
Waste Quantity: 4
Quantity Unit: Y
Additional Code 1: Not reported
Additional Code 2: Not reported
Additional Code 3: Not reported
Additional Code 4: Not reported
Additional Code 5: Not reported

Shipment Date: 19981012
Creation Date: 12/17/1998 0:00:00
Receipt Date: 19981012
Manifest ID: 98574898
Trans EPA ID: CAD000628636
Trans Name: Not reported
Trans 2 EPA ID: Not reported
Trans 2 Name: Not reported
TSDF EPA ID: CAD097030993
Trans Name: Not reported
TSDF Alt EPA ID: CAD097030993
TSDF Alt Name: Not reported
Waste Code Description: 792 - Not reported
RCRA Code: D002
Meth Code: R01 - Recycler
Quantity Tons: 8.34
Waste Quantity: 2000
Quantity Unit: G
Additional Code 1: Not reported
Additional Code 2: Not reported
Additional Code 3: Not reported
Additional Code 4: Not reported
Additional Code 5: Not reported

Shipment Date: 19981005
Creation Date: 11/23/1998 0:00:00
Receipt Date: 19981008
Manifest ID: 98039564
Trans EPA ID: CAD982444481
Trans Name: Not reported
Trans 2 EPA ID: Not reported
Trans 2 Name: Not reported
TSDF EPA ID: CAD008302903

Map ID
Direction
Distance
Elevation

MAP FINDINGS

Site

Database(s)

EDR ID Number
EPA ID Number

ALL METALS PROCESSING OF ORANGE COUNTY INC DBA ALL METALS PR (Continued)

S112999920

Trans Name: Not reported
TSDF Alt EPA ID: Not reported
TSDF Alt Name: Not reported
Waste Code Description: 212 - Oxygenated solvents (acetone, butanol, ethyl acetate, etc.
RCRA Code: D001
Meth Code: R01 - Recycler
Quantity Tons: 1.452
Waste Quantity: 440
Quantity Unit: G
Additional Code 1: Not reported
Additional Code 2: Not reported
Additional Code 3: Not reported
Additional Code 4: Not reported
Additional Code 5: Not reported

Shipment Date: 19981005
Creation Date: 12/7/1998 0:00:00
Receipt Date: 19981006
Manifest ID: 98039565
Trans EPA ID: CAD982444481
Trans Name: Not reported
Trans 2 EPA ID: Not reported
Trans 2 Name: Not reported
TSDF EPA ID: CAD982444481
Trans Name: Not reported
TSDF Alt EPA ID: Not reported
TSDF Alt Name: Not reported
Waste Code Description: 461 - Paint sludge
RCRA Code: Not reported
Meth Code: H01 - Transfer Station
Quantity Tons: 0.688
Waste Quantity: 165
Quantity Unit: G
Additional Code 1: Not reported
Additional Code 2: Not reported
Additional Code 3: Not reported
Additional Code 4: Not reported
Additional Code 5: Not reported

Shipment Date: 19980925
Creation Date: 11/23/1998 0:00:00
Receipt Date: 19980925
Manifest ID: 98495398
Trans EPA ID: CAD982403198
Trans Name: Not reported
Trans 2 EPA ID: Not reported
Trans 2 Name: Not reported
TSDF EPA ID: CAT080033681
Trans Name: Not reported
TSDF Alt EPA ID: CAT080033681
TSDF Alt Name: Not reported
Waste Code Description: 122 - Alkaline solution without metals (pH > 12.5
RCRA Code: D002
Meth Code: R01 - Recycler
Quantity Tons: 0.4587
Waste Quantity: 110
Quantity Unit: G

Map ID
Direction
Distance
Elevation

MAP FINDINGS

Site

Database(s)

EDR ID Number
EPA ID Number

ALL METALS PROCESSING OF ORANGE COUNTY INC DBA ALL METALS PR (Continued)

S112999920

Additional Code 1: Not reported
Additional Code 2: Not reported
Additional Code 3: Not reported
Additional Code 4: Not reported
Additional Code 5: Not reported

Additional Info:

Year: 2008
Gen EPA ID: CAD009675067

Shipment Date: 20081219
Creation Date: 4/16/2009 18:30:10
Receipt Date: 20081224
Manifest ID: 005543518JJK
Trans EPA ID: CAR000188201
Trans Name: ENVIRONMENTAL RECOVERY SERVICES INC
Trans 2 EPA ID: Not reported
Trans 2 Name: Not reported
TSDF EPA ID: NVT330010000
Trans Name: US ECOLOGY
TSDF Alt EPA ID: Not reported
TSDF Alt Name: Not reported
Waste Code Description: 181 - Other inorganic solid waste Organics
RCRA Code: D007
Meth Code: H132 - Landfill Or Surface Impoundment That Will Be Closed As
Landfill(To Include On-Site Treatment And/Or Stabilization)
Quantity Tons: 33.712
Waste Quantity: 40
Quantity Unit: Y
Additional Code 1: Not reported
Additional Code 2: Not reported
Additional Code 3: Not reported
Additional Code 4: Not reported
Additional Code 5: Not reported

Shipment Date: 20081203
Creation Date: 4/9/2009 18:30:08
Receipt Date: 20081208
Manifest ID: 004928972JJK
Trans EPA ID: CAR000188201
Trans Name: ENVIRONMENTAL RECOVERY SERVICES INC
Trans 2 EPA ID: NJD986607380
Trans 2 Name: MAUMEE EXPRESS (ID #778)
TSDF EPA ID: NVT330010000
Trans Name: US ECOLOGY
TSDF Alt EPA ID: Not reported
TSDF Alt Name: Not reported
Waste Code Description: 352 - Other organic solids
RCRA Code: Not reported
Meth Code: H132 - Landfill Or Surface Impoundment That Will Be Closed As
Landfill(To Include On-Site Treatment And/Or Stabilization)
Quantity Tons: 0.2
Waste Quantity: 400
Quantity Unit: P
Additional Code 1: Not reported
Additional Code 2: Not reported
Additional Code 3: Not reported

Map ID
Direction
Distance
Elevation

MAP FINDINGS

Site

Database(s)

EDR ID Number
EPA ID Number

ALL METALS PROCESSING OF ORANGE COUNTY INC DBA ALL METALS PR (Continued)

S112999920

Additional Code 4:	Not reported
Additional Code 5:	Not reported
Shipment Date:	20081203
Creation Date:	4/9/2009 18:30:08
Receipt Date:	20081208
Manifest ID:	004928972JJK
Trans EPA ID:	CAR000188201
Trans Name:	ENVIRONMENTAL RECOVERY SERVICES INC
Trans 2 EPA ID:	NJD986607380
Trans 2 Name:	MAUMEE EXPRESS (ID #778)
TSDF EPA ID:	NVT330010000
Trans Name:	US ECOLOGY
TSDF Alt EPA ID:	Not reported
TSDF Alt Name:	Not reported
Waste Code Description:	352 - Other organic solids
RCRA Code:	F005
Meth Code:	H132 - Landfill Or Surface Impoundment That Will Be Closed As Landfill(To Include On-Site Treatment And/Or Stabilization)
Quantity Tons:	2.25
Waste Quantity:	4500
Quantity Unit:	P
Additional Code 1:	Not reported
Additional Code 2:	Not reported
Additional Code 3:	Not reported
Additional Code 4:	Not reported
Additional Code 5:	Not reported
Shipment Date:	20081203
Creation Date:	4/16/2009 18:30:10
Receipt Date:	20081210
Manifest ID:	004928971JJK
Trans EPA ID:	CAR000188201
Trans Name:	ENVIRONMENTAL RECOVERY SERVICES INC
Trans 2 EPA ID:	NJD986607380
Trans 2 Name:	MAUMEE EXPRESS (ID #778)
TSDF EPA ID:	ARD981057870
Trans Name:	RINECO
TSDF Alt EPA ID:	Not reported
TSDF Alt Name:	Not reported
Waste Code Description:	343 - Unspecified organic liquid mixture
RCRA Code:	D035
Meth Code:	H061 - Fuel Blending Prior To Energy Recovery At Another Site
Quantity Tons:	1.87
Waste Quantity:	550
Quantity Unit:	G
Additional Code 1:	D001
Additional Code 2:	Not reported
Additional Code 3:	Not reported
Additional Code 4:	Not reported
Additional Code 5:	Not reported
Shipment Date:	20081103
Creation Date:	3/31/2009 18:30:08
Receipt Date:	20081105
Manifest ID:	004928193JJK
Trans EPA ID:	CAR000188201

Map ID
Direction
Distance
Elevation

MAP FINDINGS

Site

Database(s)

EDR ID Number
EPA ID Number

ALL METALS PROCESSING OF ORANGE COUNTY INC DBA ALL METALS PR (Continued)

S112999920

Trans Name:	ENVIRONMENTAL RECOVERY SERVICES INC
Trans 2 EPA ID:	CAR000189928
Trans 2 Name:	NV TRANSPORT
TSDf EPA ID:	NVT330010000
Trans Name:	US ECOLOGY
TSDf Alt EPA ID:	Not reported
TSDf Alt Name:	Not reported
Waste Code Description:	181 - Other inorganic solid waste Organics
RCRA Code:	D007
Meth Code:	H132 - Landfill Or Surface Impoundment That Will Be Closed As Landfill(To Include On-Site Treatment And/Or Stabilization)
Quantity Tons:	33.712
Waste Quantity:	40
Quantity Unit:	Y
Additional Code 1:	Not reported
Additional Code 2:	Not reported
Additional Code 3:	Not reported
Additional Code 4:	Not reported
Additional Code 5:	Not reported
Shipment Date:	20081030
Creation Date:	3/31/2009 18:30:08
Receipt Date:	20081106
Manifest ID:	004928115JJK
Trans EPA ID:	CAR000188201
Trans Name:	ENVIRONMENTAL RECOVERY SERVICES INC
Trans 2 EPA ID:	NJD986607380
Trans 2 Name:	MAUMEE EXPRESS (ID #778)
TSDf EPA ID:	NVT330010000
Trans Name:	US ECOLOGY
TSDf Alt EPA ID:	Not reported
TSDf Alt Name:	Not reported
Waste Code Description:	352 - Other organic solids
RCRA Code:	F006
Meth Code:	H132 - Landfill Or Surface Impoundment That Will Be Closed As Landfill(To Include On-Site Treatment And/Or Stabilization)
Quantity Tons:	6
Waste Quantity:	12000
Quantity Unit:	P
Additional Code 1:	Not reported
Additional Code 2:	Not reported
Additional Code 3:	Not reported
Additional Code 4:	Not reported
Additional Code 5:	Not reported
Shipment Date:	20081009
Creation Date:	2/20/2009 18:30:08
Receipt Date:	20081013
Manifest ID:	005002491JJK
Trans EPA ID:	CAR000188201
Trans Name:	ENVIRONMENTAL RECOVERY SERVICES INC
Trans 2 EPA ID:	NJD986607380
Trans 2 Name:	MAUMEE EXPRESS (ID #778)
TSDf EPA ID:	NVT330010000
Trans Name:	US ECOLOGY
TSDf Alt EPA ID:	Not reported
TSDf Alt Name:	Not reported

Map ID
Direction
Distance
Elevation

MAP FINDINGS

Site

Database(s)

EDR ID Number
EPA ID Number

ALL METALS PROCESSING OF ORANGE COUNTY INC DBA ALL METALS PR (Continued)

S112999920

Waste Code Description:	352 - Other organic solids
RCRA Code:	F005
Meth Code:	H132 - Landfill Or Surface Impoundment That Will Be Closed As Landfill(To Include On-Site Treatment And/Or Stabilization)
Quantity Tons:	1.8
Waste Quantity:	3600
Quantity Unit:	P
Additional Code 1:	Not reported
Additional Code 2:	Not reported
Additional Code 3:	Not reported
Additional Code 4:	Not reported
Additional Code 5:	Not reported
Shipment Date:	20081009
Creation Date:	2/20/2009 18:30:08
Receipt Date:	20081013
Manifest ID:	005002491JJK
Trans EPA ID:	CAR000188201
Trans Name:	ENVIRONMENTAL RECOVERY SERVICES INC
Trans 2 EPA ID:	NJD986607380
Trans 2 Name:	MAUMEE EXPRESS (ID #778)
TSDf EPA ID:	NVT330010000
Trans Name:	US ECOLOGY
TSDf Alt EPA ID:	Not reported
TSDf Alt Name:	Not reported
Waste Code Description:	352 - Other organic solids
RCRA Code:	Not reported
Meth Code:	H132 - Landfill Or Surface Impoundment That Will Be Closed As Landfill(To Include On-Site Treatment And/Or Stabilization)
Quantity Tons:	0.6
Waste Quantity:	1200
Quantity Unit:	P
Additional Code 1:	Not reported
Additional Code 2:	Not reported
Additional Code 3:	Not reported
Additional Code 4:	Not reported
Additional Code 5:	Not reported
Shipment Date:	20081009
Creation Date:	3/24/2009 18:30:28
Receipt Date:	20081023
Manifest ID:	005002490JJK
Trans EPA ID:	CAR000188201
Trans Name:	ENVIRONMENTAL RECOVERY SERVICES INC
Trans 2 EPA ID:	NJD986607380
Trans 2 Name:	MAUMEE EXPRESS (ID #778)
TSDf EPA ID:	ARD981057870
Trans Name:	RINECO
TSDf Alt EPA ID:	Not reported
TSDf Alt Name:	Not reported
Waste Code Description:	343 - Unspecified organic liquid mixture
RCRA Code:	D035
Meth Code:	H061 - Fuel Blending Prior To Energy Recovery At Another Site
Quantity Tons:	1.87
Waste Quantity:	550
Quantity Unit:	G
Additional Code 1:	D001

Map ID
Direction
Distance
Elevation

MAP FINDINGS

Site

Database(s)

EDR ID Number
EPA ID Number

ALL METALS PROCESSING OF ORANGE COUNTY INC DBA ALL METALS PR (Continued)

S112999920

Additional Code 2: Not reported
Additional Code 3: Not reported
Additional Code 4: Not reported
Additional Code 5: Not reported

Shipment Date: 20080916
Creation Date: 1/28/2009 18:30:25
Receipt Date: 20080923
Manifest ID: 005001655JJK
Trans EPA ID: CAR000188201
Trans Name: ENVIRONMENTAL RECOVERY SERVICES INC
Trans 2 EPA ID: NJD986607380
Trans 2 Name: MAUMEE EXPRESS (ID #778)
TSDF EPA ID: ARD981057870
Trans Name: RINECO
TSDF Alt EPA ID: Not reported
TSDF Alt Name: Not reported
Waste Code Description: 343 - Unspecified organic liquid mixture
RCRA Code: D035
Meth Code: H061 - Fuel Blending Prior To Energy Recovery At Another Site
Quantity Tons: 0.935
Waste Quantity: 275
Quantity Unit: G
Additional Code 1: D001
Additional Code 2: Not reported
Additional Code 3: Not reported
Additional Code 4: Not reported
Additional Code 5: Not reported

Additional Info:

Year: 1993
Gen EPA ID: CAD009675067

Shipment Date: 19931220
Creation Date: 9/14/1995 0:00:00
Receipt Date: 19931220
Manifest ID: 93337804
Trans EPA ID: CAD072953771
Trans Name: Not reported
Trans 2 EPA ID: Not reported
Trans 2 Name: Not reported
TSDF EPA ID: CAD097030993
Trans Name: Not reported
TSDF Alt EPA ID: Not reported
TSDF Alt Name: Not reported
Waste Code Description: 791 - Liquids with pH < 2 792 Liquids with pH < 2 with metals
RCRA Code: D002
Meth Code: R01 - Recycler
Quantity Tons: 6.255
Waste Quantity: 1500
Quantity Unit: G
Additional Code 1: Not reported
Additional Code 2: Not reported
Additional Code 3: Not reported
Additional Code 4: Not reported
Additional Code 5: Not reported

Map ID
Direction
Distance
Elevation

MAP FINDINGS

Site

Database(s)

EDR ID Number
EPA ID Number

ALL METALS PROCESSING OF ORANGE COUNTY INC DBA ALL METALS PR (Continued)

S112999920

Shipment Date: 19930412
Creation Date: 9/6/1995 0:00:00
Receipt Date: 19930412
Manifest ID: 92311823
Trans EPA ID: CAD982369993
Trans Name: Not reported
Trans 2 EPA ID: Not reported
Trans 2 Name: Not reported
TSDF EPA ID: CAD099030993
Trans Name: Not reported
TSDF Alt EPA ID: Not reported
TSDF Alt Name: Not reported
Waste Code Description: 723 - Liquids with chromium (VI) > 500 mg/l
RCRA Code: D002
Meth Code: T01 - Treatment, Tank
Quantity Tons: 5.004
Waste Quantity: 1200
Quantity Unit: G
Additional Code 1: Not reported
Additional Code 2: Not reported
Additional Code 3: Not reported
Additional Code 4: Not reported
Additional Code 5: Not reported

Additional Info:

Year: 2009
Gen EPA ID: CAD009675067

Shipment Date: 20091116
Creation Date: 6/30/2010 18:30:18
Receipt Date: 20091210
Manifest ID: 005934776JJJ
Trans EPA ID: CAR000188201
Trans Name: ENVIRONMENTAL RECOVERY SERVICES INC
Trans 2 EPA ID: NJD986607380
Trans 2 Name: MAUMEE EXPRESS (ID #778)
TSDF EPA ID: ARD981057870
Trans Name: RINECO
TSDF Alt EPA ID: Not reported
TSDF Alt Name: Not reported
Waste Code Description: 343 - Unspecified organic liquid mixture
RCRA Code: D035
Meth Code: H061 - Fuel Blending Prior To Energy Recovery At Another Site
Quantity Tons: 1.8564
Waste Quantity: 546
Quantity Unit: G
Additional Code 1: D001
Additional Code 2: Not reported
Additional Code 3: Not reported
Additional Code 4: Not reported
Additional Code 5: Not reported

Shipment Date: 20091116
Creation Date: 5/20/2010 18:30:40
Receipt Date: 20091124
Manifest ID: 005934777JJJ
Trans EPA ID: CAR000188201

Map ID
Direction
Distance
Elevation

MAP FINDINGS

Site

Database(s)

EDR ID Number
EPA ID Number

ALL METALS PROCESSING OF ORANGE COUNTY INC DBA ALL METALS PR (Continued)

S112999920

Trans Name:	ENVIRONMENTAL RECOVERY SERVICES INC
Trans 2 EPA ID:	NJD986607380
Trans 2 Name:	MAUMEE EXPRESS (ID #778)
TSDf EPA ID:	NVT330010000
Trans Name:	US ECOLOGY
TSDf Alt EPA ID:	Not reported
TSDf Alt Name:	Not reported
Waste Code Description:	352 - Other organic solids
RCRA Code:	F006
Meth Code:	H132 - Landfill Or Surface Impoundment That Will Be Closed As Landfill(To Include On-Site Treatment And/Or Stabilization)
Quantity Tons:	2.75
Waste Quantity:	5500
Quantity Unit:	P
Additional Code 1:	Not reported
Additional Code 2:	Not reported
Additional Code 3:	Not reported
Additional Code 4:	Not reported
Additional Code 5:	Not reported
Shipment Date:	20091116
Creation Date:	5/20/2010 18:30:40
Receipt Date:	20091124
Manifest ID:	005934777JJK
Trans EPA ID:	CAR000188201
Trans Name:	ENVIRONMENTAL RECOVERY SERVICES INC
Trans 2 EPA ID:	NJD986607380
Trans 2 Name:	MAUMEE EXPRESS (ID #778)
TSDf EPA ID:	NVT330010000
Trans Name:	US ECOLOGY
TSDf Alt EPA ID:	Not reported
TSDf Alt Name:	Not reported
Waste Code Description:	352 - Other organic solids
RCRA Code:	Not reported
Meth Code:	H132 - Landfill Or Surface Impoundment That Will Be Closed As Landfill(To Include On-Site Treatment And/Or Stabilization)
Quantity Tons:	0.2
Waste Quantity:	400
Quantity Unit:	P
Additional Code 1:	Not reported
Additional Code 2:	Not reported
Additional Code 3:	Not reported
Additional Code 4:	Not reported
Additional Code 5:	Not reported
Shipment Date:	20091112
Creation Date:	5/20/2010 18:30:18
Receipt Date:	20091113
Manifest ID:	005934701JJK
Trans EPA ID:	CAR000188201
Trans Name:	ENVIRONMENTAL RECOVERY SERVICES INC
Trans 2 EPA ID:	CAR000189928
Trans 2 Name:	NV TRANSPORT
TSDf EPA ID:	NVT330010000
Trans Name:	US ECOLOGY
TSDf Alt EPA ID:	Not reported
TSDf Alt Name:	Not reported

Map ID
Direction
Distance
Elevation

MAP FINDINGS

Site

Database(s)

EDR ID Number
EPA ID Number

ALL METALS PROCESSING OF ORANGE COUNTY INC DBA ALL METALS PR (Continued)

S112999920

Waste Code Description: 181 - Other inorganic solid waste Organics
RCRA Code: D007
Meth Code: H132 - Landfill Or Surface Impoundment That Will Be Closed As
Landfill(To Include On-Site Treatment And/Or Stabilization)
Quantity Tons: 33.712
Waste Quantity: 40
Quantity Unit: Y
Additional Code 1: Not reported
Additional Code 2: Not reported
Additional Code 3: Not reported
Additional Code 4: Not reported
Additional Code 5: Not reported

Shipment Date: 20091023
Creation Date: 5/20/2010 18:30:26
Receipt Date: 20091105
Manifest ID: 005934096JJJ
Trans EPA ID: CAR000188201
Trans Name: ENVIRONMENTAL RECOVERY SERVICES INC
Trans 2 EPA ID: NJD986607380
Trans 2 Name: MAUMEE EXPRESS (ID #778)
TSDf EPA ID: ARD981057870
Trans Name: RINECO
TSDf Alt EPA ID: Not reported
TSDf Alt Name: Not reported
Waste Code Description: 343 - Unspecified organic liquid mixture
RCRA Code: D035
Meth Code: H061 - Fuel Blending Prior To Energy Recovery At Another Site
Quantity Tons: 1.87
Waste Quantity: 550
Quantity Unit: G
Additional Code 1: D001
Additional Code 2: Not reported
Additional Code 3: Not reported
Additional Code 4: Not reported
Additional Code 5: Not reported

Shipment Date: 20090921
Creation Date: 4/12/2010 18:30:17
Receipt Date: 20090930
Manifest ID: 005933246JJJ
Trans EPA ID: CAR000188201
Trans Name: ENVIRONMENTAL RECOVERY SERVICES INC
Trans 2 EPA ID: NJD986607380
Trans 2 Name: MAUMEE EXPRESS (ID #778)
TSDf EPA ID: ARD981057870
Trans Name: RINECO
TSDf Alt EPA ID: Not reported
TSDf Alt Name: Not reported
Waste Code Description: 343 - Unspecified organic liquid mixture
RCRA Code: D035
Meth Code: H061 - Fuel Blending Prior To Energy Recovery At Another Site
Quantity Tons: 0.918
Waste Quantity: 270
Quantity Unit: G
Additional Code 1: D001
Additional Code 2: Not reported

Map ID
Direction
Distance
Elevation

MAP FINDINGS

Site

Database(s)

EDR ID Number
EPA ID Number

ALL METALS PROCESSING OF ORANGE COUNTY INC DBA ALL METALS PR (Continued)

S112999920

Additional Code 3:	Not reported
Additional Code 4:	Not reported
Additional Code 5:	Not reported
Shipment Date:	20090921
Creation Date:	3/5/2010 18:31:00
Receipt Date:	20090924
Manifest ID:	005933247JJK
Trans EPA ID:	CAR000188201
Trans Name:	ENVIRONMENTAL RECOVERY SERVICES INC
Trans 2 EPA ID:	NJD986607380
Trans 2 Name:	MAUMEE EXPRESS (ID #778)
TSDf EPA ID:	NVT330010000
Trans Name:	US ECOLOGY
TSDf Alt EPA ID:	Not reported
TSDf Alt Name:	Not reported
Waste Code Description:	352 - Other organic solids
RCRA Code:	F006
Meth Code:	H132 - Landfill Or Surface Impoundment That Will Be Closed As Landfill(To Include On-Site Treatment And/Or Stabilization)
Quantity Tons:	6
Waste Quantity:	12000
Quantity Unit:	P
Additional Code 1:	Not reported
Additional Code 2:	Not reported
Additional Code 3:	Not reported
Additional Code 4:	Not reported
Additional Code 5:	Not reported
Shipment Date:	20090921
Creation Date:	3/5/2010 18:31:00
Receipt Date:	20090924
Manifest ID:	005933247JJK
Trans EPA ID:	CAR000188201
Trans Name:	ENVIRONMENTAL RECOVERY SERVICES INC
Trans 2 EPA ID:	NJD986607380
Trans 2 Name:	MAUMEE EXPRESS (ID #778)
TSDf EPA ID:	NVT330010000
Trans Name:	US ECOLOGY
TSDf Alt EPA ID:	Not reported
TSDf Alt Name:	Not reported
Waste Code Description:	352 - Other organic solids
RCRA Code:	Not reported
Meth Code:	H132 - Landfill Or Surface Impoundment That Will Be Closed As Landfill(To Include On-Site Treatment And/Or Stabilization)
Quantity Tons:	0.4
Waste Quantity:	800
Quantity Unit:	P
Additional Code 1:	Not reported
Additional Code 2:	Not reported
Additional Code 3:	Not reported
Additional Code 4:	Not reported
Additional Code 5:	Not reported
Shipment Date:	20090918
Creation Date:	3/5/2010 18:31:00
Receipt Date:	20090923

Map ID
Direction
Distance
Elevation

MAP FINDINGS

Site

Database(s)

EDR ID Number
EPA ID Number

ALL METALS PROCESSING OF ORANGE COUNTY INC DBA ALL METALS PR (Continued)

S112999920

Manifest ID: 005933192JJK
Trans EPA ID: CAR000188201
Trans Name: ENVIRONMENTAL RECOVERY SERVICES INC
Trans 2 EPA ID: CAR000184309
Trans 2 Name: MIRAMONTES TRANSPORTATION INC
TSDF EPA ID: NVT330010000
Trans Name: US ECOLOGY
TSDF Alt EPA ID: Not reported
TSDF Alt Name: Not reported
Waste Code Description: 181 - Other inorganic solid waste Organics
RCRA Code: D007
Meth Code: H132 - Landfill Or Surface Impoundment That Will Be Closed As
Landfill(To Include On-Site Treatment And/Or Stabilization)
Quantity Tons: 33.712
Waste Quantity: 40
Quantity Unit: Y
Additional Code 1: Not reported
Additional Code 2: Not reported
Additional Code 3: Not reported
Additional Code 4: Not reported
Additional Code 5: Not reported

Shipment Date: 20090827
Creation Date: 4/12/2010 18:30:32
Receipt Date: 20090909
Manifest ID: 006055673JJK
Trans EPA ID: CAR000188201
Trans Name: ENVIRONMENTAL RECOVERY SERVICES INC
Trans 2 EPA ID: NJD986607380
Trans 2 Name: MAUMEE EXPRESS (ID #778)
TSDF EPA ID: ARD981057870
Trans Name: RINECO
TSDF Alt EPA ID: Not reported
TSDF Alt Name: Not reported
Waste Code Description: 343 - Unspecified organic liquid mixture
RCRA Code: D035
Meth Code: H061 - Fuel Blending Prior To Energy Recovery At Another Site
Quantity Tons: 1.87
Waste Quantity: 550
Quantity Unit: G
Additional Code 1: D001
Additional Code 2: Not reported
Additional Code 3: Not reported
Additional Code 4: Not reported
Additional Code 5: Not reported

Additional Info:

Year: 2003
Gen EPA ID: CAD009675067

Shipment Date: 20031231
Creation Date: 8/12/2004 8:09:46
Receipt Date: 20040107
Manifest ID: 23482615
Trans EPA ID: CA0000970392
Trans Name: ENVIRONMENTAL RECOVERY SERVICES INC
Trans 2 EPA ID: Not reported

Map ID
Direction
Distance
Elevation

MAP FINDINGS

Site

Database(s)

EDR ID Number
EPA ID Number

ALL METALS PROCESSING OF ORANGE COUNTY INC DBA ALL METALS PR (Continued)

S112999920

Trans 2 Name:	Not reported
TSDF EPA ID:	NVT330010000
Trans Name:	US ECOLOGY
TSDF Alt EPA ID:	Not reported
TSDF Alt Name:	Not reported
Waste Code Description:	352 - Other organic solids
RCRA Code:	F006
Meth Code:	D80 - Disposal, Land Fill
Quantity Tons:	4
Waste Quantity:	8000
Quantity Unit:	P
Additional Code 1:	Not reported
Additional Code 2:	Not reported
Additional Code 3:	Not reported
Additional Code 4:	Not reported
Additional Code 5:	Not reported
Shipment Date:	20031208
Creation Date:	8/12/2004 8:09:46
Receipt Date:	20031212
Manifest ID:	23482032
Trans EPA ID:	CA0000970392
Trans Name:	ENVIRONMENTAL RECOVERY SERVICES INC
Trans 2 EPA ID:	Not reported
Trans 2 Name:	Not reported
TSDF EPA ID:	CAT080033681
Trans Name:	DK ENVIRONMENTAL
TSDF Alt EPA ID:	CAT080033681
TSDF Alt Name:	Not reported
Waste Code Description:	711 - Liquids with cyanides > 1000 mg/l
RCRA Code:	D002
Meth Code:	T01 - Treatment, Tank
Quantity Tons:	1.3761
Waste Quantity:	330
Quantity Unit:	G
Additional Code 1:	Not reported
Additional Code 2:	Not reported
Additional Code 3:	Not reported
Additional Code 4:	Not reported
Additional Code 5:	Not reported
Shipment Date:	20031112
Creation Date:	8/12/2004 8:09:46
Receipt Date:	20031117
Manifest ID:	22779308
Trans EPA ID:	CA0000970392
Trans Name:	ENVIRONMENTAL RECOVERY SERVICES INC
Trans 2 EPA ID:	Not reported
Trans 2 Name:	Not reported
TSDF EPA ID:	CAT080033681
Trans Name:	DK ENVIRONMENTAL
TSDF Alt EPA ID:	CAT080033681
TSDF Alt Name:	Not reported
Waste Code Description:	711 - Liquids with cyanides > 1000 mg/l
RCRA Code:	D002
Meth Code:	T01 - Treatment, Tank
Quantity Tons:	5.0457

Map ID
Direction
Distance
Elevation

MAP FINDINGS

Site

Database(s)

EDR ID Number
EPA ID Number

ALL METALS PROCESSING OF ORANGE COUNTY INC DBA ALL METALS PR (Continued)

S112999920

Waste Quantity:	1210
Quantity Unit:	G
Additional Code 1:	Not reported
Additional Code 2:	Not reported
Additional Code 3:	Not reported
Additional Code 4:	Not reported
Additional Code 5:	Not reported
Shipment Date:	20031112
Creation Date:	8/9/2004 8:46:56
Receipt Date:	20031120
Manifest ID:	22779309
Trans EPA ID:	CA0000970392
Trans Name:	ENVIRONMENTAL RECOVERY SERVICES INC
Trans 2 EPA ID:	Not reported
Trans 2 Name:	Not reported
TSD EPA ID:	NVT330010000
Trans Name:	US ECOLOGY
TSD EPA ID:	Not reported
TSD Name:	Not reported
Waste Code Description:	352 - Other organic solids
RCRA Code:	F006
Meth Code:	D99 - Disposal, Other
Quantity Tons:	3.6
Waste Quantity:	7200
Quantity Unit:	P
Additional Code 1:	Not reported
Additional Code 2:	Not reported
Additional Code 3:	Not reported
Additional Code 4:	Not reported
Additional Code 5:	Not reported
Shipment Date:	20031112
Creation Date:	8/9/2004 8:46:56
Receipt Date:	20031120
Manifest ID:	22779309
Trans EPA ID:	CA0000970392
Trans Name:	ENVIRONMENTAL RECOVERY SERVICES INC
Trans 2 EPA ID:	Not reported
Trans 2 Name:	Not reported
TSD EPA ID:	NVT330010000
Trans Name:	US ECOLOGY
TSD EPA ID:	Not reported
TSD Name:	Not reported
Waste Code Description:	352 - Other organic solids
RCRA Code:	Not reported
Meth Code:	D80 - Disposal, Land Fill
Quantity Tons:	4
Waste Quantity:	8000
Quantity Unit:	P
Additional Code 1:	Not reported
Additional Code 2:	Not reported
Additional Code 3:	Not reported
Additional Code 4:	Not reported
Additional Code 5:	Not reported
Shipment Date:	20030908

Map ID
Direction
Distance
Elevation

MAP FINDINGS

Site

Database(s)

EDR ID Number
EPA ID Number

ALL METALS PROCESSING OF ORANGE COUNTY INC DBA ALL METALS PR (Continued)

S112999920

Creation Date:	8/2/2004 9:37:42
Receipt Date:	20030917
Manifest ID:	22917261
Trans EPA ID:	CA0000970392
Trans Name:	Not reported
Trans 2 EPA ID:	Not reported
Trans 2 Name:	Not reported
TSDf EPA ID:	NVT330010000
Trans Name:	Not reported
TSDf Alt EPA ID:	Not reported
TSDf Alt Name:	Not reported
Waste Code Description:	352 - Other organic solids
RCRA Code:	F006
Meth Code:	D80 - Disposal, Land Fill
Quantity Tons:	7.5
Waste Quantity:	15000
Quantity Unit:	P
Additional Code 1:	Not reported
Additional Code 2:	Not reported
Additional Code 3:	Not reported
Additional Code 4:	Not reported
Additional Code 5:	Not reported
Shipment Date:	20030728
Creation Date:	7/29/2004 7:43:17
Receipt Date:	20030728
Manifest ID:	22681338
Trans EPA ID:	CAL000264806
Trans Name:	Not reported
Trans 2 EPA ID:	Not reported
Trans 2 Name:	Not reported
TSDf EPA ID:	CAT080013352
Trans Name:	Not reported
TSDf Alt EPA ID:	CAT080013352
TSDf Alt Name:	Not reported
Waste Code Description:	223 - Unspecified oil-containing waste
RCRA Code:	Not reported
Meth Code:	R01 - Recycler
Quantity Tons:	0.82149
Waste Quantity:	197
Quantity Unit:	G
Additional Code 1:	Not reported
Additional Code 2:	Not reported
Additional Code 3:	Not reported
Additional Code 4:	Not reported
Additional Code 5:	Not reported
Shipment Date:	20030724
Creation Date:	7/26/2004 18:31:36
Receipt Date:	20030730
Manifest ID:	22862424
Trans EPA ID:	CA0000970392
Trans Name:	Not reported
Trans 2 EPA ID:	CAR000069765
Trans 2 Name:	Not reported
TSDf EPA ID:	NVT330010000
Trans Name:	Not reported

Map ID
Direction
Distance
Elevation

MAP FINDINGS

Site

Database(s)

EDR ID Number
EPA ID Number

ALL METALS PROCESSING OF ORANGE COUNTY INC DBA ALL METALS PR (Continued)

S112999920

TSDf Alt EPA ID:	Not reported
TSDf Alt Name:	Not reported
Waste Code Description:	352 - Other organic solids
RCRA Code:	F006
Meth Code:	D99 - Disposal, Other
Quantity Tons:	16
Waste Quantity:	32000
Quantity Unit:	P
Additional Code 1:	Not reported
Additional Code 2:	Not reported
Additional Code 3:	Not reported
Additional Code 4:	Not reported
Additional Code 5:	Not reported
Shipment Date:	20030701
Creation Date:	7/23/2004 9:17:57
Receipt Date:	20030703
Manifest ID:	22861474
Trans EPA ID:	CA0000970392
Trans Name:	Not reported
Trans 2 EPA ID:	Not reported
Trans 2 Name:	Not reported
TSDf EPA ID:	CAT080033681
Trans Name:	Not reported
TSDf Alt EPA ID:	CAT080033681
TSDf Alt Name:	Not reported
Waste Code Description:	711 - Liquids with cyanides > 1000 mg/l
RCRA Code:	D002
Meth Code:	T01 - Treatment, Tank
Quantity Tons:	4.587
Waste Quantity:	1100
Quantity Unit:	G
Additional Code 1:	Not reported
Additional Code 2:	Not reported
Additional Code 3:	Not reported
Additional Code 4:	Not reported
Additional Code 5:	Not reported
Shipment Date:	20030527
Creation Date:	5/24/2004 15:09:17
Receipt Date:	Not reported
Manifest ID:	22503962
Trans EPA ID:	CAR000053405
Trans Name:	ISLAND ENVIRONMENTAL SERVICES
Trans 2 EPA ID:	Not reported
Trans 2 Name:	Not reported
TSDf EPA ID:	NVT330010000
Trans Name:	US ECOLOGY INC
TSDf Alt EPA ID:	Not reported
TSDf Alt Name:	Not reported
Waste Code Description:	352 - Other organic solids
RCRA Code:	F006
Meth Code:	- Not reported
Quantity Tons:	3.75
Waste Quantity:	7500
Quantity Unit:	P
Additional Code 1:	Not reported

Map ID
Direction
Distance
Elevation

MAP FINDINGS

Site

Database(s)

EDR ID Number
EPA ID Number

ALL METALS PROCESSING OF ORANGE COUNTY INC DBA ALL METALS PR (Continued)

S112999920

Additional Code 2: Not reported
Additional Code 3: Not reported
Additional Code 4: Not reported
Additional Code 5: Not reported

Additional Info:

Year: 1994
Gen EPA ID: CAD009675067

Shipment Date: 19941005
Creation Date: 3/26/1996 0:00:00
Receipt Date: 19941012
Manifest ID: 93338651
Trans EPA ID: CAD982369993
Trans Name: Not reported
Trans 2 EPA ID: Not reported
Trans 2 Name: Not reported
TSDF EPA ID: COD991300484
Trans Name: Not reported
TSDF Alt EPA ID: COD991300484
TSDF Alt Name: Not reported
Waste Code Description: 181 - Other inorganic solid waste Organics
RCRA Code: F006
Meth Code: - Not reported
Quantity Tons: 5.8996
Waste Quantity: 7
Quantity Unit: Y
Additional Code 1: Not reported
Additional Code 2: Not reported
Additional Code 3: Not reported
Additional Code 4: Not reported
Additional Code 5: Not reported

Shipment Date: 19940818
Creation Date: 3/26/1996 0:00:00
Receipt Date: 19940822
Manifest ID: 93338585
Trans EPA ID: CAD982369993
Trans Name: Not reported
Trans 2 EPA ID: Not reported
Trans 2 Name: Not reported
TSDF EPA ID: COD991300484
Trans Name: Not reported
TSDF Alt EPA ID: COD991300484
TSDF Alt Name: Not reported
Waste Code Description: 181 - Other inorganic solid waste Organics
RCRA Code: F006
Meth Code: - Not reported
Quantity Tons: 13.4848
Waste Quantity: 16
Quantity Unit: Y
Additional Code 1: Not reported
Additional Code 2: Not reported
Additional Code 3: Not reported
Additional Code 4: Not reported
Additional Code 5: Not reported

Map ID
Direction
Distance
Elevation

MAP FINDINGS

Site

Database(s)

EDR ID Number
EPA ID Number

ALL METALS PROCESSING OF ORANGE COUNTY INC DBA ALL METALS PR (Continued)

S112999920

Shipment Date: 19940721
Creation Date: 3/26/1996 0:00:00
Receipt Date: 19940721
Manifest ID: 93506793
Trans EPA ID: CAD072953771
Trans Name: Not reported
Trans 2 EPA ID: Not reported
Trans 2 Name: Not reported
TSDF EPA ID: CAT080033681
Trans Name: Not reported
TSDF Alt EPA ID: CAT080033681
TSDF Alt Name: Not reported
Waste Code Description: 723 - Liquids with chromium (VI) > 500 mg/l
RCRA Code: D002
Meth Code: R01 - Recycler
Quantity Tons: 6.0465
Waste Quantity: 1450
Quantity Unit: G
Additional Code 1: Not reported
Additional Code 2: Not reported
Additional Code 3: Not reported
Additional Code 4: Not reported
Additional Code 5: Not reported

Shipment Date: 19940621
Creation Date: 3/26/1996 0:00:00
Receipt Date: 19940707
Manifest ID: 93338516
Trans EPA ID: CAD982369993
Trans Name: Not reported
Trans 2 EPA ID: Not reported
Trans 2 Name: Not reported
TSDF EPA ID: COD991300484
Trans Name: Not reported
TSDF Alt EPA ID: COD991300484
TSDF Alt Name: Not reported
Waste Code Description: 181 - Other inorganic solid waste Organics
RCRA Code: F006
Meth Code: - Not reported
Quantity Tons: 9.2708
Waste Quantity: 11
Quantity Unit: Y
Additional Code 1: Not reported
Additional Code 2: Not reported
Additional Code 3: Not reported
Additional Code 4: Not reported
Additional Code 5: Not reported

Shipment Date: 19940513
Creation Date: 10/10/1995 0:00:00
Receipt Date: 19940516
Manifest ID: 93338451
Trans EPA ID: CAD982369993
Trans Name: Not reported
Trans 2 EPA ID: Not reported
Trans 2 Name: Not reported
TSDF EPA ID: COD991300484

Map ID
Direction
Distance
Elevation

MAP FINDINGS

Site

Database(s)

EDR ID Number
EPA ID Number

ALL METALS PROCESSING OF ORANGE COUNTY INC DBA ALL METALS PR (Continued)

S112999920

Trans Name: Not reported
TSDF Alt EPA ID: COD991300484
TSDF Alt Name: Not reported
Waste Code Description: 181 - Other inorganic solid waste Organics
RCRA Code: F006
Meth Code: - Not reported
Quantity Tons: 74.1664
Waste Quantity: 88
Quantity Unit: Y
Additional Code 1: Not reported
Additional Code 2: Not reported
Additional Code 3: Not reported
Additional Code 4: Not reported
Additional Code 5: Not reported

Shipment Date: 19940321
Creation Date: 10/5/1995 0:00:00
Receipt Date: 19940323
Manifest ID: 93167990
Trans EPA ID: CAD982369993
Trans Name: Not reported
Trans 2 EPA ID: Not reported
Trans 2 Name: Not reported
TSDF EPA ID: COD991300484
Trans Name: Not reported
TSDF Alt EPA ID: Not reported
TSDF Alt Name: Not reported
Waste Code Description: 181 - Other inorganic solid waste Organics
RCRA Code: F006
Meth Code: - Not reported
Quantity Tons: 7.5852
Waste Quantity: 9
Quantity Unit: Y
Additional Code 1: Not reported
Additional Code 2: Not reported
Additional Code 3: Not reported
Additional Code 4: Not reported
Additional Code 5: Not reported

Shipment Date: 19940228
Creation Date: 9/14/1995 0:00:00
Receipt Date: Not reported
Manifest ID: 92682229
Trans EPA ID: CAD982323552
Trans Name: Not reported
Trans 2 EPA ID: Not reported
Trans 2 Name: Not reported
TSDF EPA ID: OKD089761290
Trans Name: Not reported
TSDF Alt EPA ID: Not reported
TSDF Alt Name: Not reported
Waste Code Description: 214 - Unspecified solvent mixture
RCRA Code: D035
Meth Code: - Not reported
Quantity Tons: 1.386
Waste Quantity: 385
Quantity Unit: G

Map ID
Direction
Distance
Elevation

MAP FINDINGS

Site

Database(s)

EDR ID Number
EPA ID Number

ALL METALS PROCESSING OF ORANGE COUNTY INC DBA ALL METALS PR (Continued)

S112999920

Additional Code 1: Not reported
Additional Code 2: Not reported
Additional Code 3: Not reported
Additional Code 4: Not reported
Additional Code 5: Not reported

Shipment Date: 19940203
Creation Date: 9/15/1995 0:00:00
Receipt Date: 19940211
Manifest ID: 93167951
Trans EPA ID: CAD982369993
Trans Name: Not reported
Trans 2 EPA ID: Not reported
Trans 2 Name: Not reported
TSDF EPA ID: COD991300484
Trans Name: Not reported
TSDF Alt EPA ID: COD991300484
TSDF Alt Name: Not reported
Waste Code Description: 181 - Other inorganic solid waste Organics
RCRA Code: F006
Meth Code: - Not reported
Quantity Tons: 16.856
Waste Quantity: 20
Quantity Unit: Y
Additional Code 1: Not reported
Additional Code 2: Not reported
Additional Code 3: Not reported
Additional Code 4: Not reported
Additional Code 5: Not reported

Additional Info:

Year: 2016
Gen EPA ID: CAD009675067

Shipment Date: 20151228
Creation Date: 5/24/2016 16:38:09
Receipt Date: 20160107
Manifest ID: 015348226JJJ
Trans EPA ID: CAR000188201
Trans Name: ENVIRONMENTAL RECOVERY SERVICES
Trans 2 EPA ID: MAD039322250
Trans 2 Name: CLEAN HARBORS ENVIRONMENTAL SERV
TSDF EPA ID: CAD044429835
Trans Name: CLEAN HARBORS WILMINGTON LLC
TSDF Alt EPA ID: Not reported
TSDF Alt Name: Not reported
Waste Code Description: 343 - Unspecified organic liquid mixture
RCRA Code: F005
Meth Code: H141 - Storage, Bulking, And/Or Transfer Off Site--No
Treatment/Recovery (H010-H129) Or (H131-H135)

Quantity Tons: 1.87
Waste Quantity: 550
Quantity Unit: G
Additional Code 1: F003
Additional Code 2: D035
Additional Code 3: D001
Additional Code 4: Not reported

Map ID
Direction
Distance
Elevation

MAP FINDINGS

Site

Database(s)

EDR ID Number
EPA ID Number

ALL METALS PROCESSING OF ORANGE COUNTY INC DBA ALL METALS PR (Continued)

S112999920

Additional Code 5:	Not reported
Shipment Date:	20151228
Creation Date:	10/10/2016 18:30:40
Receipt Date:	20151231
Manifest ID:	015348227JJK
Trans EPA ID:	CAR000188201
Trans Name:	ENVIRONMENTAL RECOVERY SERVICES
Trans 2 EPA ID:	CAD982030173
Trans 2 Name:	ECOLOGY CONTROL INDUSTRIES
TSDf EPA ID:	NVT330010000
Trans Name:	US ECOLOGY
TSDf Alt EPA ID:	Not reported
TSDf Alt Name:	Not reported
Waste Code Description:	352 - Other organic solids
RCRA Code:	F006
Meth Code:	H132 - Landfill Or Surface Impoundment That Will Be Closed As Landfill(To Include On-Site Treatment And/Or Stabilization)
Quantity Tons:	5.25
Waste Quantity:	10500
Quantity Unit:	P
Additional Code 1:	Not reported
Additional Code 2:	Not reported
Additional Code 3:	Not reported
Additional Code 4:	Not reported
Additional Code 5:	Not reported
Shipment Date:	20151202
Creation Date:	6/30/2016 18:31:00
Receipt Date:	20151208
Manifest ID:	014910915JJK
Trans EPA ID:	CAR000188201
Trans Name:	ENVIRONMENTAL RECOVERY SERVICES INC
Trans 2 EPA ID:	CAD982030173
Trans 2 Name:	ECOLOGY CONTROL INDUSTRIES
TSDf EPA ID:	NVT330010000
Trans Name:	US ECOLOGY
TSDf Alt EPA ID:	Not reported
TSDf Alt Name:	Not reported
Waste Code Description:	181 - Other inorganic solid waste Organics
RCRA Code:	D008
Meth Code:	H132 - Landfill Or Surface Impoundment That Will Be Closed As Landfill(To Include On-Site Treatment And/Or Stabilization)
Quantity Tons:	0.8
Waste Quantity:	1600
Quantity Unit:	P
Additional Code 1:	D006
Additional Code 2:	Not reported
Additional Code 3:	Not reported
Additional Code 4:	Not reported
Additional Code 5:	Not reported
Shipment Date:	20151202
Creation Date:	6/30/2016 18:31:00
Receipt Date:	20151208
Manifest ID:	014910915JJK
Trans EPA ID:	CAR000188201

Map ID
Direction
Distance
Elevation

MAP FINDINGS

Site

Database(s)

EDR ID Number
EPA ID Number

ALL METALS PROCESSING OF ORANGE COUNTY INC DBA ALL METALS PR (Continued)

S112999920

Trans Name:	ENVIRONMENTAL RECOVERY SERVICES INC
Trans 2 EPA ID:	CAD982030173
Trans 2 Name:	ECOLOGY CONTROL INDUSTRIES
TSDf EPA ID:	NVT330010000
Trans Name:	US ECOLOGY
TSDf Alt EPA ID:	Not reported
TSDf Alt Name:	Not reported
Waste Code Description:	352 - Other organic solids
RCRA Code:	F006
Meth Code:	H132 - Landfill Or Surface Impoundment That Will Be Closed As Landfill(To Include On-Site Treatment And/Or Stabilization)
Quantity Tons:	8.8
Waste Quantity:	17600
Quantity Unit:	P
Additional Code 1:	Not reported
Additional Code 2:	Not reported
Additional Code 3:	Not reported
Additional Code 4:	Not reported
Additional Code 5:	Not reported
Shipment Date:	20151202
Creation Date:	3/5/2016 22:15:15
Receipt Date:	20151210
Manifest ID:	014910914JJK
Trans EPA ID:	CAR000188201
Trans Name:	ENVIRONMENTAL RECOVERY SERVICES INC
Trans 2 EPA ID:	Not reported
Trans 2 Name:	Not reported
TSDf EPA ID:	CAD044429835
Trans Name:	CLEAN HARBORS WILMINGTON LLC
TSDf Alt EPA ID:	Not reported
TSDf Alt Name:	Not reported
Waste Code Description:	343 - Unspecified organic liquid mixture
RCRA Code:	F005
Meth Code:	H141 - Storage, Bulking, And/Or Transfer Off Site--No Treatment/Reovery (H010-H129) Or (H131-H135)
Quantity Tons:	1.7
Waste Quantity:	500
Quantity Unit:	G
Additional Code 1:	F003
Additional Code 2:	D035
Additional Code 3:	D001
Additional Code 4:	Not reported
Additional Code 5:	Not reported
Shipment Date:	20151111
Creation Date:	5/4/2016 22:15:48
Receipt Date:	20151117
Manifest ID:	014910423JJK
Trans EPA ID:	CAR000188201
Trans Name:	ENVIRONMENTAL RECOVERY SERVICES INC
Trans 2 EPA ID:	CAD982030173
Trans 2 Name:	ECOLOGY CONTROL INDUSTRIES
TSDf EPA ID:	NVT330010000
Trans Name:	US ECOLOGY
TSDf Alt EPA ID:	Not reported
TSDf Alt Name:	Not reported

Map ID
Direction
Distance
Elevation

MAP FINDINGS

Site

Database(s)

EDR ID Number
EPA ID Number

ALL METALS PROCESSING OF ORANGE COUNTY INC DBA ALL METALS PR (Continued)

S112999920

Waste Code Description:	181 - Other inorganic solid waste Organics
RCRA Code:	D007
Meth Code:	H132 - Landfill Or Surface Impoundment That Will Be Closed As Landfill(To Include On-Site Treatment And/Or Stabilization)
Quantity Tons:	33.712
Waste Quantity:	40
Quantity Unit:	Y
Additional Code 1:	Not reported
Additional Code 2:	Not reported
Additional Code 3:	Not reported
Additional Code 4:	Not reported
Additional Code 5:	Not reported
Shipment Date:	20151026
Creation Date:	5/4/2016 22:15:55
Receipt Date:	20151030
Manifest ID:	015056933JJK
Trans EPA ID:	CAR000188201
Trans Name:	ENVIRONMENTAL RECOVERY SERVICES INC
Trans 2 EPA ID:	CAD982030173
Trans 2 Name:	ECOLOGY CONTROL INDUSTRIES
TSDf EPA ID:	NVT330010000
Trans Name:	US ECOLOGY
TSDf Alt EPA ID:	Not reported
TSDf Alt Name:	Not reported
Waste Code Description:	352 - Other organic solids
RCRA Code:	F006
Meth Code:	H132 - Landfill Or Surface Impoundment That Will Be Closed As Landfill(To Include On-Site Treatment And/Or Stabilization)
Quantity Tons:	4
Waste Quantity:	8000
Quantity Unit:	P
Additional Code 1:	Not reported
Additional Code 2:	Not reported
Additional Code 3:	Not reported
Additional Code 4:	Not reported
Additional Code 5:	Not reported
Shipment Date:	20151026
Creation Date:	5/4/2016 22:15:55
Receipt Date:	20151030
Manifest ID:	015056933JJK
Trans EPA ID:	CAR000188201
Trans Name:	ENVIRONMENTAL RECOVERY SERVICES INC
Trans 2 EPA ID:	CAD982030173
Trans 2 Name:	ECOLOGY CONTROL INDUSTRIES
TSDf EPA ID:	NVT330010000
Trans Name:	US ECOLOGY
TSDf Alt EPA ID:	Not reported
TSDf Alt Name:	Not reported
Waste Code Description:	181 - Other inorganic solid waste Organics
RCRA Code:	D008
Meth Code:	H132 - Landfill Or Surface Impoundment That Will Be Closed As Landfill(To Include On-Site Treatment And/Or Stabilization)
Quantity Tons:	2.4
Waste Quantity:	4800
Quantity Unit:	P

Map ID
Direction
Distance
Elevation

MAP FINDINGS

Site

Database(s)

EDR ID Number
EPA ID Number

ALL METALS PROCESSING OF ORANGE COUNTY INC DBA ALL METALS PR (Continued)

S112999920

Additional Code 1:	D006
Additional Code 2:	Not reported
Additional Code 3:	Not reported
Additional Code 4:	Not reported
Additional Code 5:	Not reported
Shipment Date:	20151026
Creation Date:	1/11/2016 22:16:27
Receipt Date:	20151030
Manifest ID:	015056932JJK
Trans EPA ID:	CAR000188201
Trans Name:	ENVIRONMENTAL RECOVERY SERVICES INC
Trans 2 EPA ID:	Not reported
Trans 2 Name:	Not reported
TSDF EPA ID:	CAT080013352
Trans Name:	DEMENNO KERDOON
TSDF Alt EPA ID:	Not reported
TSDF Alt Name:	Not reported
Waste Code Description:	221 - Waste oil and mixed oil
RCRA Code:	Not reported
Meth Code:	H039 - Other Recovery Of Reclamation For Reuse Including Acid Regeneration, Organics Recovery Ect
Quantity Tons:	0.209
Waste Quantity:	55
Quantity Unit:	G
Additional Code 1:	Not reported
Additional Code 2:	Not reported
Additional Code 3:	Not reported
Additional Code 4:	Not reported
Additional Code 5:	Not reported
Shipment Date:	20151026
Creation Date:	12/22/2015 22:15:07
Receipt Date:	20151029
Manifest ID:	015056931JJK
Trans EPA ID:	CAR000188201
Trans Name:	ENVIRONMENTAL RECOVERY SERVICES INC
Trans 2 EPA ID:	Not reported
Trans 2 Name:	Not reported
TSDF EPA ID:	CAD044429835
Trans Name:	CLEAN HARBORS WILMINGTON LLC
TSDF Alt EPA ID:	Not reported
TSDF Alt Name:	Not reported
Waste Code Description:	331 - Off-specification, aged, or surplus organics
RCRA Code:	F005
Meth Code:	H141 - Storage, Bulking, And/Or Transfer Off Site--No Treatment/Reovery (H010-H129) Or (H131-H135)
Quantity Tons:	0.3
Waste Quantity:	600
Quantity Unit:	P
Additional Code 1:	D001
Additional Code 2:	Not reported
Additional Code 3:	Not reported
Additional Code 4:	Not reported
Additional Code 5:	Not reported

Map ID
Direction
Distance
Elevation

MAP FINDINGS

Site

Database(s)

EDR ID Number
EPA ID Number

ALL METALS PROCESSING OF ORANGE COUNTY INC DBA ALL METALS PR (Continued)

S112999920

Additional Info:

Year:	2010
Gen EPA ID:	CAD009675067
Shipment Date:	20101220
Creation Date:	5/24/2011 18:30:22
Receipt Date:	20101223
Manifest ID:	008050452JJK
Trans EPA ID:	CAR000188201
Trans Name:	ENVIRONMENTAL RECOVERY SERVICES INC
Trans 2 EPA ID:	OKD981588791
Trans 2 Name:	TRIAD TRANSPORT
TSDf EPA ID:	NVT330010000
Trans Name:	US ECOLOGY
TSDf Alt EPA ID:	Not reported
TSDf Alt Name:	Not reported
Waste Code Description:	352 - Other organic solids
RCRA Code:	F006
Meth Code:	H132 - Landfill Or Surface Impoundment That Will Be Closed As Landfill(To Include On-Site Treatment And/Or Stabilization)
Quantity Tons:	3.5
Waste Quantity:	7000
Quantity Unit:	P
Additional Code 1:	Not reported
Additional Code 2:	Not reported
Additional Code 3:	Not reported
Additional Code 4:	Not reported
Additional Code 5:	Not reported
Shipment Date:	20101220
Creation Date:	5/24/2011 18:30:22
Receipt Date:	20101223
Manifest ID:	008050452JJK
Trans EPA ID:	CAR000188201
Trans Name:	ENVIRONMENTAL RECOVERY SERVICES INC
Trans 2 EPA ID:	OKD981588791
Trans 2 Name:	TRIAD TRANSPORT
TSDf EPA ID:	NVT330010000
Trans Name:	US ECOLOGY
TSDf Alt EPA ID:	Not reported
TSDf Alt Name:	Not reported
Waste Code Description:	181 - Other inorganic solid waste Organics
RCRA Code:	D008
Meth Code:	H132 - Landfill Or Surface Impoundment That Will Be Closed As Landfill(To Include On-Site Treatment And/Or Stabilization)
Quantity Tons:	0.3
Waste Quantity:	600
Quantity Unit:	P
Additional Code 1:	D006
Additional Code 2:	Not reported
Additional Code 3:	Not reported
Additional Code 4:	Not reported
Additional Code 5:	Not reported
Shipment Date:	20101220
Creation Date:	5/19/2011 18:30:24
Receipt Date:	20101230

Map ID
Direction
Distance
Elevation

MAP FINDINGS

Site

Database(s)

EDR ID Number
EPA ID Number

ALL METALS PROCESSING OF ORANGE COUNTY INC DBA ALL METALS PR (Continued)

S112999920

Manifest ID: 008050451JJK
Trans EPA ID: CAR000188201
Trans Name: ENVIRONMENTAL RECOVERY SERVICES INC
Trans 2 EPA ID: OKD981588791
Trans 2 Name: TRIAD TRANSPORT INC
TSDF EPA ID: ARD981057870
Trans Name: RINECO
TSDF Alt EPA ID: Not reported
TSDF Alt Name: Not reported
Waste Code Description: 343 - Unspecified organic liquid mixture
RCRA Code: D035
Meth Code: H061 - Fuel Blending Prior To Energy Recovery At Another Site
Quantity Tons: 1.87
Waste Quantity: 550
Quantity Unit: G
Additional Code 1: D001
Additional Code 2: Not reported
Additional Code 3: Not reported
Additional Code 4: Not reported
Additional Code 5: Not reported

Shipment Date: 20101215
Creation Date: 5/24/2011 18:30:22
Receipt Date: 20101216
Manifest ID: 008050357JJK
Trans EPA ID: CAR000188201
Trans Name: ENVIRONMENTAL RECOVERY SERVICES INC
Trans 2 EPA ID: Not reported
Trans 2 Name: Not reported
TSDF EPA ID: NVT330010000
Trans Name: US ECOLOGY
TSDF Alt EPA ID: Not reported
TSDF Alt Name: Not reported
Waste Code Description: 181 - Other inorganic solid waste Organics
RCRA Code: D007
Meth Code: H132 - Landfill Or Surface Impoundment That Will Be Closed As
Landfill(To Include On-Site Treatment And/Or Stabilization)
Quantity Tons: 33.712
Waste Quantity: 40
Quantity Unit: Y
Additional Code 1: Not reported
Additional Code 2: Not reported
Additional Code 3: Not reported
Additional Code 4: Not reported
Additional Code 5: Not reported

Shipment Date: 20101105
Creation Date: 4/22/2011 18:30:20
Receipt Date: 20101109
Manifest ID: 007703854JJK
Trans EPA ID: CAR000188201
Trans Name: ENVIRONMENTAL RECOVERY SERVICES INC
Trans 2 EPA ID: OKD981588791
Trans 2 Name: TRIAD TRANSPORT
TSDF EPA ID: NVT330010000
Trans Name: US ECOLOGY
TSDF Alt EPA ID: Not reported

Map ID
Direction
Distance
Elevation

MAP FINDINGS

Site

Database(s)

EDR ID Number
EPA ID Number

ALL METALS PROCESSING OF ORANGE COUNTY INC DBA ALL METALS PR (Continued)

S112999920

TSDf Alt Name:	Not reported
Waste Code Description:	352 - Other organic solids
RCRA Code:	F006
Meth Code:	H132 - Landfill Or Surface Impoundment That Will Be Closed As Landfill(To Include On-Site Treatment And/Or Stabilization)
Quantity Tons:	3.6
Waste Quantity:	7200
Quantity Unit:	P
Additional Code 1:	Not reported
Additional Code 2:	Not reported
Additional Code 3:	Not reported
Additional Code 4:	Not reported
Additional Code 5:	Not reported
Shipment Date:	20101105
Creation Date:	1/12/2011 18:30:31
Receipt Date:	20101111
Manifest ID:	007703853JJK
Trans EPA ID:	CAR000188201
Trans Name:	ENVIRONMENTAL RECOVERY SERVICES INC
Trans 2 EPA ID:	Not reported
Trans 2 Name:	Not reported
TSDf EPA ID:	CAT080013352
Trans Name:	DEMENNO KERDOON
TSDf Alt EPA ID:	Not reported
TSDf Alt Name:	Not reported
Waste Code Description:	223 - Unspecified oil-containing waste
RCRA Code:	Not reported
Meth Code:	H039 - Other Recovery Of Reclamation For Reuse Including Acid Regeneration, Organics Recovery Ect
Quantity Tons:	0.22935
Waste Quantity:	55
Quantity Unit:	G
Additional Code 1:	Not reported
Additional Code 2:	Not reported
Additional Code 3:	Not reported
Additional Code 4:	Not reported
Additional Code 5:	Not reported
Shipment Date:	20101012
Creation Date:	3/3/2011 18:30:18
Receipt Date:	20101019
Manifest ID:	007703220JJK
Trans EPA ID:	CAR000188201
Trans Name:	ENVIRONMENTAL RECOVERY SERVICES INC
Trans 2 EPA ID:	OKD981588791
Trans 2 Name:	TRIAD TRANSPORT
TSDf EPA ID:	NVT330010000
Trans Name:	US ECOLOGY
TSDf Alt EPA ID:	Not reported
TSDf Alt Name:	Not reported
Waste Code Description:	181 - Other inorganic solid waste Organics
RCRA Code:	D008
Meth Code:	H132 - Landfill Or Surface Impoundment That Will Be Closed As Landfill(To Include On-Site Treatment And/Or Stabilization)
Quantity Tons:	1.2
Waste Quantity:	2400

Map ID
Direction
Distance
Elevation

MAP FINDINGS

Site

Database(s)

EDR ID Number
EPA ID Number

ALL METALS PROCESSING OF ORANGE COUNTY INC DBA ALL METALS PR (Continued)

S112999920

Quantity Unit:	P
Additional Code 1:	D006
Additional Code 2:	Not reported
Additional Code 3:	Not reported
Additional Code 4:	Not reported
Additional Code 5:	Not reported
Shipment Date:	20101012
Creation Date:	3/3/2011 18:30:18
Receipt Date:	20101014
Manifest ID:	007703222JJK
Trans EPA ID:	CAR000188201
Trans Name:	ENVIRONMENTAL RECOVERY SERVICES INC
Trans 2 EPA ID:	CAR000189928
Trans 2 Name:	NV TRANSPORT
TSDf EPA ID:	NVT330010000
Trans Name:	US ECOLOGY
TSDf Alt EPA ID:	Not reported
TSDf Alt Name:	Not reported
Waste Code Description:	181 - Other inorganic solid waste Organics
RCRA Code:	D007
Meth Code:	H132 - Landfill Or Surface Impoundment That Will Be Closed As Landfill(To Include On-Site Treatment And/Or Stabilization)
Quantity Tons:	33.712
Waste Quantity:	40
Quantity Unit:	Y
Additional Code 1:	Not reported
Additional Code 2:	Not reported
Additional Code 3:	Not reported
Additional Code 4:	Not reported
Additional Code 5:	Not reported
Shipment Date:	20101012
Creation Date:	3/3/2011 18:30:18
Receipt Date:	20101019
Manifest ID:	007703220JJK
Trans EPA ID:	CAR000188201
Trans Name:	ENVIRONMENTAL RECOVERY SERVICES INC
Trans 2 EPA ID:	OKD981588791
Trans 2 Name:	TRIAD TRANSPORT
TSDf EPA ID:	NVT330010000
Trans Name:	US ECOLOGY
TSDf Alt EPA ID:	Not reported
TSDf Alt Name:	Not reported
Waste Code Description:	352 - Other organic solids
RCRA Code:	F006
Meth Code:	H132 - Landfill Or Surface Impoundment That Will Be Closed As Landfill(To Include On-Site Treatment And/Or Stabilization)
Quantity Tons:	3.6
Waste Quantity:	7200
Quantity Unit:	P
Additional Code 1:	Not reported
Additional Code 2:	Not reported
Additional Code 3:	Not reported
Additional Code 4:	Not reported
Additional Code 5:	Not reported

Map ID
Direction
Distance
Elevation

MAP FINDINGS

Site

Database(s)

EDR ID Number
EPA ID Number

ALL METALS PROCESSING OF ORANGE COUNTY INC DBA ALL METALS PR (Continued)

S112999920

Shipment Date: 20100910
Creation Date: 2/8/2011 18:30:09
Receipt Date: 20100914
Manifest ID: 007702392JJK
Trans EPA ID: CAR000188201
Trans Name: ENVIRONMENTAL RECOVERY SERVICES INC
Trans 2 EPA ID: OKD981588791
Trans 2 Name: TRIAD TRANSPORT INC
TSDF EPA ID: NVT330010000
Trans Name: US ECOLOGY
TSDF Alt EPA ID: Not reported
TSDF Alt Name: Not reported
Waste Code Description: 352 - Other organic solids
RCRA Code: F006
Meth Code: H132 - Landfill Or Surface Impoundment That Will Be Closed As
Landfill(To Include On-Site Treatment And/Or Stabilization)

Quantity Tons: 4
Waste Quantity: 8000
Quantity Unit: P
Additional Code 1: Not reported
Additional Code 2: Not reported
Additional Code 3: Not reported
Additional Code 4: Not reported
Additional Code 5: Not reported

Additional Info:

Year: 2015
Gen EPA ID: CAD009675067

Shipment Date: 20151228
Creation Date: 10/10/2016 18:30:40
Receipt Date: 20151231
Manifest ID: 015348227JJK
Trans EPA ID: CAR000188201
Trans Name: ENVIRONMENTAL RECOVERY SERVICES
Trans 2 EPA ID: CAD982030173
Trans 2 Name: ECOLOGY CONTROL INDUSTRIES
TSDF EPA ID: NVT330010000
Trans Name: US ECOLOGY
TSDF Alt EPA ID: Not reported
TSDF Alt Name: Not reported
Waste Code Description: 352 - Other organic solids
RCRA Code: F006
Meth Code: H132 - Landfill Or Surface Impoundment That Will Be Closed As
Landfill(To Include On-Site Treatment And/Or Stabilization)

Quantity Tons: 5.25
Waste Quantity: 10500
Quantity Unit: P
Additional Code 1: Not reported
Additional Code 2: Not reported
Additional Code 3: Not reported
Additional Code 4: Not reported
Additional Code 5: Not reported

Shipment Date: 20151228
Creation Date: 5/24/2016 16:38:09
Receipt Date: 20160107

Map ID
Direction
Distance
Elevation

MAP FINDINGS

Site

Database(s)

EDR ID Number
EPA ID Number

ALL METALS PROCESSING OF ORANGE COUNTY INC DBA ALL METALS PR (Continued)

S112999920

Manifest ID:	015348226JJK
Trans EPA ID:	CAR000188201
Trans Name:	ENVIRONMENTAL RECOVERY SERVICES
Trans 2 EPA ID:	MAD039322250
Trans 2 Name:	CLEAN HARBORS ENVIRONMENTAL SERV
TSDF EPA ID:	CAD044429835
Trans Name:	CLEAN HARBORS WILMINGTON LLC
TSDF Alt EPA ID:	Not reported
TSDF Alt Name:	Not reported
Waste Code Description:	343 - Unspecified organic liquid mixture
RCRA Code:	F005
Meth Code:	H141 - Storage, Bulking, And/Or Transfer Off Site--No Treatment/Reovery (H010-H129) Or (H131-H135)
Quantity Tons:	1.87
Waste Quantity:	550
Quantity Unit:	G
Additional Code 1:	F003
Additional Code 2:	D035
Additional Code 3:	D001
Additional Code 4:	Not reported
Additional Code 5:	Not reported
Shipment Date:	20151202
Creation Date:	6/30/2016 18:31:00
Receipt Date:	20151208
Manifest ID:	014910915JJK
Trans EPA ID:	CAR000188201
Trans Name:	ENVIRONMENTAL RECOVERY SERVICES INC
Trans 2 EPA ID:	CAD982030173
Trans 2 Name:	ECOLOGY CONTROL INDUSTRIES
TSDF EPA ID:	NVT330010000
Trans Name:	US ECOLOGY
TSDF Alt EPA ID:	Not reported
TSDF Alt Name:	Not reported
Waste Code Description:	352 - Other organic solids
RCRA Code:	F006
Meth Code:	H132 - Landfill Or Surface Impoundment That Will Be Closed As Landfill(To Include On-Site Treatment And/Or Stabilization)
Quantity Tons:	8.8
Waste Quantity:	17600
Quantity Unit:	P
Additional Code 1:	Not reported
Additional Code 2:	Not reported
Additional Code 3:	Not reported
Additional Code 4:	Not reported
Additional Code 5:	Not reported
Shipment Date:	20151202
Creation Date:	6/30/2016 18:31:00
Receipt Date:	20151208
Manifest ID:	014910915JJK
Trans EPA ID:	CAR000188201
Trans Name:	ENVIRONMENTAL RECOVERY SERVICES INC
Trans 2 EPA ID:	CAD982030173
Trans 2 Name:	ECOLOGY CONTROL INDUSTRIES
TSDF EPA ID:	NVT330010000
Trans Name:	US ECOLOGY

Map ID
Direction
Distance
Elevation

MAP FINDINGS

Site

Database(s)

EDR ID Number
EPA ID Number

ALL METALS PROCESSING OF ORANGE COUNTY INC DBA ALL METALS PR (Continued)

S112999920

TSDf Alt EPA ID:	Not reported
TSDf Alt Name:	Not reported
Waste Code Description:	181 - Other inorganic solid waste Organics
RCRA Code:	D008
Meth Code:	H132 - Landfill Or Surface Impoundment That Will Be Closed As Landfill(To Include On-Site Treatment And/Or Stabilization)
Quantity Tons:	0.8
Waste Quantity:	1600
Quantity Unit:	P
Additional Code 1:	D006
Additional Code 2:	Not reported
Additional Code 3:	Not reported
Additional Code 4:	Not reported
Additional Code 5:	Not reported
Shipment Date:	20151202
Creation Date:	3/5/2016 22:15:15
Receipt Date:	20151210
Manifest ID:	014910914JJJ
Trans EPA ID:	CAR000188201
Trans Name:	ENVIRONMENTAL RECOVERY SERVICES INC
Trans 2 EPA ID:	Not reported
Trans 2 Name:	Not reported
TSDf EPA ID:	CAD044429835
Trans Name:	CLEAN HARBORS WILMINGTON LLC
TSDf Alt EPA ID:	Not reported
TSDf Alt Name:	Not reported
Waste Code Description:	343 - Unspecified organic liquid mixture
RCRA Code:	F005
Meth Code:	H141 - Storage, Bulking, And/Or Transfer Off Site--No Treatment/Reovery (H010-H129) Or (H131-H135)
Quantity Tons:	1.7
Waste Quantity:	500
Quantity Unit:	G
Additional Code 1:	F003
Additional Code 2:	D035
Additional Code 3:	D001
Additional Code 4:	Not reported
Additional Code 5:	Not reported
Shipment Date:	20151111
Creation Date:	5/4/2016 22:15:48
Receipt Date:	20151117
Manifest ID:	014910423JJJ
Trans EPA ID:	CAR000188201
Trans Name:	ENVIRONMENTAL RECOVERY SERVICES INC
Trans 2 EPA ID:	CAD982030173
Trans 2 Name:	ECOLOGY CONTROL INDUSTRIES
TSDf EPA ID:	NVT330010000
Trans Name:	US ECOLOGY
TSDf Alt EPA ID:	Not reported
TSDf Alt Name:	Not reported
Waste Code Description:	181 - Other inorganic solid waste Organics
RCRA Code:	D007
Meth Code:	H132 - Landfill Or Surface Impoundment That Will Be Closed As Landfill(To Include On-Site Treatment And/Or Stabilization)
Quantity Tons:	33.712

Map ID
Direction
Distance
Elevation

MAP FINDINGS

Site

Database(s)

EDR ID Number
EPA ID Number

ALL METALS PROCESSING OF ORANGE COUNTY INC DBA ALL METALS PR (Continued)

S112999920

Waste Quantity:	40
Quantity Unit:	Y
Additional Code 1:	Not reported
Additional Code 2:	Not reported
Additional Code 3:	Not reported
Additional Code 4:	Not reported
Additional Code 5:	Not reported
Shipment Date:	20151026
Creation Date:	1/11/2016 22:16:27
Receipt Date:	20151030
Manifest ID:	015056932JJK
Trans EPA ID:	CAR000188201
Trans Name:	ENVIRONMENTAL RECOVERY SERVICES INC
Trans 2 EPA ID:	Not reported
Trans 2 Name:	Not reported
TSDf EPA ID:	CAT080013352
Trans Name:	DEMENNO KERDOON
TSDf Alt EPA ID:	Not reported
TSDf Alt Name:	Not reported
Waste Code Description:	221 - Waste oil and mixed oil
RCRA Code:	Not reported
Meth Code:	H039 - Other Recovery Of Reclamation For Reuse Including Acid Regeneration, Organics Recovery Ect
Quantity Tons:	0.209
Waste Quantity:	55
Quantity Unit:	G
Additional Code 1:	Not reported
Additional Code 2:	Not reported
Additional Code 3:	Not reported
Additional Code 4:	Not reported
Additional Code 5:	Not reported
Shipment Date:	20151026
Creation Date:	5/4/2016 22:15:55
Receipt Date:	20151030
Manifest ID:	015056933JJK
Trans EPA ID:	CAR000188201
Trans Name:	ENVIRONMENTAL RECOVERY SERVICES INC
Trans 2 EPA ID:	CAD982030173
Trans 2 Name:	ECOLOGY CONTROL INDUSTRIES
TSDf EPA ID:	NVT330010000
Trans Name:	US ECOLOGY
TSDf Alt EPA ID:	Not reported
TSDf Alt Name:	Not reported
Waste Code Description:	352 - Other organic solids
RCRA Code:	F006
Meth Code:	H132 - Landfill Or Surface Impoundment That Will Be Closed As Landfill(To Include On-Site Treatment And/Or Stabilization)
Quantity Tons:	4
Waste Quantity:	8000
Quantity Unit:	P
Additional Code 1:	Not reported
Additional Code 2:	Not reported
Additional Code 3:	Not reported
Additional Code 4:	Not reported
Additional Code 5:	Not reported

Map ID
Direction
Distance
Elevation

MAP FINDINGS

Site

Database(s)

EDR ID Number
EPA ID Number

ALL METALS PROCESSING OF ORANGE COUNTY INC DBA ALL METALS PR (Continued)

S112999920

Shipment Date: 20151026
Creation Date: 5/4/2016 22:15:55
Receipt Date: 20151030
Manifest ID: 015056933JJJK
Trans EPA ID: CAR000188201
Trans Name: ENVIRONMENTAL RECOVERY SERVICES INC
Trans 2 EPA ID: CAD982030173
Trans 2 Name: ECOLOGY CONTROL INDUSTRIES
TSDF EPA ID: NVT330010000
Trans Name: US ECOLOGY
TSDF Alt EPA ID: Not reported
TSDF Alt Name: Not reported
Waste Code Description: 181 - Other inorganic solid waste Organics
RCRA Code: D008
Meth Code: H132 - Landfill Or Surface Impoundment That Will Be Closed As
Landfill(To Include On-Site Treatment And/Or Stabilization)

Quantity Tons: 2.4
Waste Quantity: 4800
Quantity Unit: P
Additional Code 1: D006
Additional Code 2: Not reported
Additional Code 3: Not reported
Additional Code 4: Not reported
Additional Code 5: Not reported

Shipment Date: 20151026
Creation Date: 12/22/2015 22:15:07
Receipt Date: 20151029
Manifest ID: 015056931JJJK
Trans EPA ID: CAR000188201
Trans Name: ENVIRONMENTAL RECOVERY SERVICES INC
Trans 2 EPA ID: Not reported
Trans 2 Name: Not reported
TSDF EPA ID: CAD044429835
Trans Name: CLEAN HARBORS WILMINGTON LLC
TSDF Alt EPA ID: Not reported
TSDF Alt Name: Not reported
Waste Code Description: 343 - Unspecified organic liquid mixture
RCRA Code: F005
Meth Code: H141 - Storage, Bulking, And/Or Transfer Off Site--No
Treatment/Reovery (H010-H129) Or (H131-H135)

Quantity Tons: 0.935
Waste Quantity: 275
Quantity Unit: G
Additional Code 1: F003
Additional Code 2: D035
Additional Code 3: D001
Additional Code 4: Not reported
Additional Code 5: Not reported

Additional Info:
Year: 2014
Gen EPA ID: CAD009675067

Shipment Date: 20141229
Creation Date: 3/26/2015 22:15:06
Receipt Date: 20150108

Map ID
Direction
Distance
Elevation

MAP FINDINGS

Site

Database(s)

EDR ID Number
EPA ID Number

ALL METALS PROCESSING OF ORANGE COUNTY INC DBA ALL METALS PR (Continued)

S112999920

Manifest ID:	013792897JJK
Trans EPA ID:	CAR000188201
Trans Name:	ENVIRONMENTAL RECOVERY SERVICES INC
Trans 2 EPA ID:	Not reported
Trans 2 Name:	Not reported
TSDF EPA ID:	CAD044429835
Trans Name:	CLEAN HARBORS WILMINGTON LLC
TSDF Alt EPA ID:	Not reported
TSDF Alt Name:	Not reported
Waste Code Description:	343 - Unspecified organic liquid mixture
RCRA Code:	F005
Meth Code:	H141 - Storage, Bulking, And/Or Transfer Off Site--No Treatment/Reovery (H010-H129) Or (H131-H135)
Quantity Tons:	1.87
Waste Quantity:	550
Quantity Unit:	G
Additional Code 1:	F003
Additional Code 2:	D035
Additional Code 3:	D001
Additional Code 4:	Not reported
Additional Code 5:	Not reported
Shipment Date:	20141229
Creation Date:	3/23/2015 22:15:20
Receipt Date:	20150106
Manifest ID:	013792898JJK
Trans EPA ID:	CAR000188201
Trans Name:	ENVIRONMENTAL RECOVERY SERVICES INC
Trans 2 EPA ID:	Not reported
Trans 2 Name:	Not reported
TSDF EPA ID:	CAT080013352
Trans Name:	DEMENNO KERDOON
TSDF Alt EPA ID:	Not reported
TSDF Alt Name:	Not reported
Waste Code Description:	221 - Waste oil and mixed oil
RCRA Code:	Not reported
Meth Code:	H039 - Other Recovery Of Reclamation For Reuse Including Acid Regeneration, Organics Recovery Ect
Quantity Tons:	0.209
Waste Quantity:	55
Quantity Unit:	G
Additional Code 1:	Not reported
Additional Code 2:	Not reported
Additional Code 3:	Not reported
Additional Code 4:	Not reported
Additional Code 5:	Not reported
Shipment Date:	20141229
Creation Date:	6/24/2015 22:15:33
Receipt Date:	20150105
Manifest ID:	013792899JJK
Trans EPA ID:	CAR000188201
Trans Name:	ENVIRONMENTAL RECOVERY SERVICES INC
Trans 2 EPA ID:	CAR000189928
Trans 2 Name:	JAG NV TRANSPORT
TSDF EPA ID:	NVT330010000
Trans Name:	US ECOLOGY

Map ID
Direction
Distance
Elevation

MAP FINDINGS

Site

Database(s)

EDR ID Number
EPA ID Number

ALL METALS PROCESSING OF ORANGE COUNTY INC DBA ALL METALS PR (Continued)

S112999920

TSDf Alt EPA ID:	Not reported
TSDf Alt Name:	Not reported
Waste Code Description:	352 - Other organic solids
RCRA Code:	F005
Meth Code:	H132 - Landfill Or Surface Impoundment That Will Be Closed As Landfill(To Include On-Site Treatment And/Or Stabilization)
Quantity Tons:	10
Waste Quantity:	20000
Quantity Unit:	P
Additional Code 1:	Not reported
Additional Code 2:	Not reported
Additional Code 3:	Not reported
Additional Code 4:	Not reported
Additional Code 5:	Not reported
Shipment Date:	20141126
Creation Date:	6/26/2015 22:15:41
Receipt Date:	20141205
Manifest ID:	013792100JJJK
Trans EPA ID:	CAR000188201
Trans Name:	ENVIRONMENTAL RECOVERY SERVICES INC
Trans 2 EPA ID:	CAR000093906
Trans 2 Name:	ZAMBRA TRUCKING
TSDf EPA ID:	NVT330010000
Trans Name:	US ECOLOGY
TSDf Alt EPA ID:	Not reported
TSDf Alt Name:	Not reported
Waste Code Description:	181 - Other inorganic solid waste Organics
RCRA Code:	D007
Meth Code:	H132 - Landfill Or Surface Impoundment That Will Be Closed As Landfill(To Include On-Site Treatment And/Or Stabilization)
Quantity Tons:	33.712
Waste Quantity:	40
Quantity Unit:	Y
Additional Code 1:	Not reported
Additional Code 2:	Not reported
Additional Code 3:	Not reported
Additional Code 4:	Not reported
Additional Code 5:	Not reported
Shipment Date:	20141124
Creation Date:	6/26/2015 22:15:41
Receipt Date:	20141202
Manifest ID:	013792073JJJK
Trans EPA ID:	CAR000188201
Trans Name:	ENVIRONMENTAL RECOVERY SERVICES INC
Trans 2 EPA ID:	CAR000189928
Trans 2 Name:	JAG NV TRANSPORT
TSDf EPA ID:	NVT330010000
Trans Name:	US ECOLOGY
TSDf Alt EPA ID:	Not reported
TSDf Alt Name:	Not reported
Waste Code Description:	352 - Other organic solids
RCRA Code:	F006
Meth Code:	H132 - Landfill Or Surface Impoundment That Will Be Closed As Landfill(To Include On-Site Treatment And/Or Stabilization)
Quantity Tons:	8

Map ID
Direction
Distance
Elevation

MAP FINDINGS

Site

Database(s)

EDR ID Number
EPA ID Number

ALL METALS PROCESSING OF ORANGE COUNTY INC DBA ALL METALS PR (Continued)

S112999920

Waste Quantity:	16000
Quantity Unit:	P
Additional Code 1:	Not reported
Additional Code 2:	Not reported
Additional Code 3:	Not reported
Additional Code 4:	Not reported
Additional Code 5:	Not reported
Shipment Date:	20141124
Creation Date:	3/27/2015 22:15:05
Receipt Date:	20141204
Manifest ID:	013792072JJK
Trans EPA ID:	CAR000188201
Trans Name:	ENVIRONMENTAL RECOVERY SERVICES INC
Trans 2 EPA ID:	Not reported
Trans 2 Name:	Not reported
TSDF EPA ID:	CAD044429835
Trans Name:	CLEAN HARBORS WILMINGTON LLC
TSDF Alt EPA ID:	Not reported
TSDF Alt Name:	Not reported
Waste Code Description:	331 - Off-specification, aged, or surplus organics
RCRA Code:	F005
Meth Code:	H141 - Storage, Bulking, And/Or Transfer Off Site--No Treatment/Reovery (H010-H129) Or (H131-H135)
Quantity Tons:	0.25
Waste Quantity:	500
Quantity Unit:	P
Additional Code 1:	D001
Additional Code 2:	Not reported
Additional Code 3:	Not reported
Additional Code 4:	Not reported
Additional Code 5:	Not reported
Shipment Date:	20141124
Creation Date:	3/27/2015 22:15:05
Receipt Date:	20141204
Manifest ID:	013792072JJK
Trans EPA ID:	CAR000188201
Trans Name:	ENVIRONMENTAL RECOVERY SERVICES INC
Trans 2 EPA ID:	Not reported
Trans 2 Name:	Not reported
TSDF EPA ID:	CAD044429835
Trans Name:	CLEAN HARBORS WILMINGTON LLC
TSDF Alt EPA ID:	Not reported
TSDF Alt Name:	Not reported
Waste Code Description:	343 - Unspecified organic liquid mixture
RCRA Code:	F005
Meth Code:	H141 - Storage, Bulking, And/Or Transfer Off Site--No Treatment/Reovery (H010-H129) Or (H131-H135)
Quantity Tons:	0.935
Waste Quantity:	275
Quantity Unit:	G
Additional Code 1:	F003
Additional Code 2:	D035
Additional Code 3:	D001
Additional Code 4:	Not reported
Additional Code 5:	Not reported

Map ID
Direction
Distance
Elevation

MAP FINDINGS

Site

Database(s)

EDR ID Number
EPA ID Number

ALL METALS PROCESSING OF ORANGE COUNTY INC DBA ALL METALS PR (Continued)

S112999920

Shipment Date:	20141124
Creation Date:	6/26/2015 22:15:41
Receipt Date:	20141202
Manifest ID:	013792073JJJK
Trans EPA ID:	CAR000188201
Trans Name:	ENVIRONMENTAL RECOVERY SERVICES INC
Trans 2 EPA ID:	CAR000189928
Trans 2 Name:	JAG NV TRANSPORT
TSDf EPA ID:	NVT330010000
Trans Name:	US ECOLOGY
TSDf Alt EPA ID:	Not reported
TSDf Alt Name:	Not reported
Waste Code Description:	181 - Other inorganic solid waste Organics
RCRA Code:	D008
Meth Code:	H132 - Landfill Or Surface Impoundment That Will Be Closed As Landfill(To Include On-Site Treatment And/Or Stabilization)
Quantity Tons:	1
Waste Quantity:	2000
Quantity Unit:	P
Additional Code 1:	D006
Additional Code 2:	Not reported
Additional Code 3:	Not reported
Additional Code 4:	Not reported
Additional Code 5:	Not reported
Shipment Date:	20141124
Creation Date:	6/26/2015 22:15:41
Receipt Date:	20141202
Manifest ID:	013792073JJJK
Trans EPA ID:	CAR000188201
Trans Name:	ENVIRONMENTAL RECOVERY SERVICES INC
Trans 2 EPA ID:	CAR000189928
Trans 2 Name:	JAG NV TRANSPORT
TSDf EPA ID:	NVT330010000
Trans Name:	US ECOLOGY
TSDf Alt EPA ID:	Not reported
TSDf Alt Name:	Not reported
Waste Code Description:	331 - Off-specification, aged, or surplus organics
RCRA Code:	Not reported
Meth Code:	H132 - Landfill Or Surface Impoundment That Will Be Closed As Landfill(To Include On-Site Treatment And/Or Stabilization)
Quantity Tons:	0.0125
Waste Quantity:	25
Quantity Unit:	P
Additional Code 1:	Not reported
Additional Code 2:	Not reported
Additional Code 3:	Not reported
Additional Code 4:	Not reported
Additional Code 5:	Not reported
Shipment Date:	20141104
Creation Date:	6/26/2015 22:15:35
Receipt Date:	20141110
Manifest ID:	013691079JJJK
Trans EPA ID:	CAR000188201
Trans Name:	ENVIRONMENTAL RECOVERY SERVICES INC
Trans 2 EPA ID:	CAR000189928

Map ID
Direction
Distance
Elevation

MAP FINDINGS

Site

Database(s)

EDR ID Number
EPA ID Number

ALL METALS PROCESSING OF ORANGE COUNTY INC DBA ALL METALS PR (Continued)

S112999920

Trans 2 Name: JAG NV TRANSPORT
TSDF EPA ID: NVT330010000
Trans Name: US ECOLOGY
TSDF Alt EPA ID: Not reported
TSDF Alt Name: Not reported
Waste Code Description: 352 - Other organic solids
RCRA Code: F006
Meth Code: H132 - Landfill Or Surface Impoundment That Will Be Closed As
Landfill(To Include On-Site Treatment And/Or Stabilization)

Quantity Tons: 4.5
Waste Quantity: 9000
Quantity Unit: P
Additional Code 1: Not reported
Additional Code 2: Not reported
Additional Code 3: Not reported
Additional Code 4: Not reported
Additional Code 5: Not reported

Additional Info:

Year: 1996
Gen EPA ID: CAD009675067

Shipment Date: 19961224
Creation Date: 5/30/1997 0:00:00
Receipt Date: 19961224
Manifest ID: 96363399
Trans EPA ID: CAD000628636
Trans Name: Not reported
Trans 2 EPA ID: Not reported
Trans 2 Name: Not reported
TSDF EPA ID: CAD097030993
Trans Name: Not reported
TSDF Alt EPA ID: Not reported
TSDF Alt Name: Not reported
Waste Code Description: *** - Not reported
RCRA Code: D002
Meth Code: R01 - Recycler
Quantity Tons: 8.34
Waste Quantity: 2000
Quantity Unit: G
Additional Code 1: Not reported
Additional Code 2: Not reported
Additional Code 3: Not reported
Additional Code 4: Not reported
Additional Code 5: Not reported

Shipment Date: 19961217
Creation Date: 5/21/1997 0:00:00
Receipt Date: 19961218
Manifest ID: 96587194
Trans EPA ID: CAD982519209
Trans Name: Not reported
Trans 2 EPA ID: Not reported
Trans 2 Name: Not reported
TSDF EPA ID: NVT330010000
Trans Name: Not reported
TSDF Alt EPA ID: Not reported

Map ID
Direction
Distance
Elevation

MAP FINDINGS

Site

Database(s)

EDR ID Number
EPA ID Number

ALL METALS PROCESSING OF ORANGE COUNTY INC DBA ALL METALS PR (Continued)

S112999920

TSDF Alt Name: Not reported
Waste Code Description: - Not reported
RCRA Code: F006
Meth Code: - Not reported
Quantity Tons: 11
Waste Quantity: 22000
Quantity Unit: P
Additional Code 1: Not reported
Additional Code 2: Not reported
Additional Code 3: Not reported
Additional Code 4: Not reported
Additional Code 5: Not reported

Shipment Date: 19961216
Creation Date: 5/21/1997 0:00:00
Receipt Date: 19961217
Manifest ID: 96587788
Trans EPA ID: CAT982518433
Trans Name: Not reported
Trans 2 EPA ID: Not reported
Trans 2 Name: Not reported
TSDF EPA ID: CAD089446710
Trans Name: Not reported
TSDF Alt EPA ID: Not reported
TSDF Alt Name: Not reported
Waste Code Description: 291 - Latex waste
RCRA Code: Not reported
Meth Code: H01 - Transfer Station
Quantity Tons: 2.5228
Waste Quantity: 605
Quantity Unit: G
Additional Code 1: Not reported
Additional Code 2: Not reported
Additional Code 3: Not reported
Additional Code 4: Not reported
Additional Code 5: Not reported

Shipment Date: 19961216
Creation Date: 5/21/1997 0:00:00
Receipt Date: 19961231
Manifest ID: 96572810
Trans EPA ID: CAD982440364
Trans Name: Not reported
Trans 2 EPA ID: Not reported
Trans 2 Name: Not reported
TSDF EPA ID: CAD097030993
Trans Name: Not reported
TSDF Alt EPA ID: Not reported
TSDF Alt Name: Not reported
Waste Code Description: 135 - Unspecified aqueous solution
RCRA Code: D006
Meth Code: R01 - Recycler
Quantity Tons: 0.462
Waste Quantity: 110
Quantity Unit: G
Additional Code 1: Not reported
Additional Code 2: Not reported

Map ID
Direction
Distance
Elevation

MAP FINDINGS

Site

Database(s)

EDR ID Number
EPA ID Number

ALL METALS PROCESSING OF ORANGE COUNTY INC DBA ALL METALS PR (Continued)

S112999920

Additional Code 3:	Not reported
Additional Code 4:	Not reported
Additional Code 5:	Not reported
Shipment Date:	19961216
Creation Date:	5/21/1997 0:00:00
Receipt Date:	19961217
Manifest ID:	96587788
Trans EPA ID:	CAT982518433
Trans Name:	Not reported
Trans 2 EPA ID:	Not reported
Trans 2 Name:	Not reported
TSDf EPA ID:	CAD089446710
Trans Name:	Not reported
TSDf Alt EPA ID:	Not reported
TSDf Alt Name:	Not reported
Waste Code Description:	133 - Aqueous solution with 10% or more total organic residues
RCRA Code:	Not reported
Meth Code:	H01 - Transfer Station
Quantity Tons:	0.9174
Waste Quantity:	220
Quantity Unit:	G
Additional Code 1:	Not reported
Additional Code 2:	Not reported
Additional Code 3:	Not reported
Additional Code 4:	Not reported
Additional Code 5:	Not reported
Shipment Date:	19961106
Creation Date:	5/20/1997 0:00:00
Receipt Date:	19961106
Manifest ID:	96031200
Trans EPA ID:	CAD981376213
Trans Name:	Not reported
Trans 2 EPA ID:	Not reported
Trans 2 Name:	Not reported
TSDf EPA ID:	CAT080013352
Trans Name:	Not reported
TSDf Alt EPA ID:	Not reported
TSDf Alt Name:	Not reported
Waste Code Description:	135 - Unspecified aqueous solution
RCRA Code:	Not reported
Meth Code:	R01 - Recycler
Quantity Tons:	21
Waste Quantity:	5000
Quantity Unit:	G
Additional Code 1:	Not reported
Additional Code 2:	Not reported
Additional Code 3:	Not reported
Additional Code 4:	Not reported
Additional Code 5:	Not reported
Shipment Date:	19960904
Creation Date:	5/21/1997 0:00:00
Receipt Date:	19960905
Manifest ID:	96586600
Trans EPA ID:	CAT982518433

Map ID
Direction
Distance
Elevation

MAP FINDINGS

Site

Database(s)

EDR ID Number
EPA ID Number

ALL METALS PROCESSING OF ORANGE COUNTY INC DBA ALL METALS PR (Continued)

S112999920

Trans Name: Not reported
Trans 2 EPA ID: Not reported
Trans 2 Name: Not reported
TSDf EPA ID: CAD089446710
Trans Name: Not reported
TSDf Alt EPA ID: Not reported
TSDf Alt Name: Not reported
Waste Code Description: 352 - Other organic solids
RCRA Code: Not reported
Meth Code: H01 - Transfer Station
Quantity Tons: 1.2
Waste Quantity: 2400
Quantity Unit: P
Additional Code 1: Not reported
Additional Code 2: Not reported
Additional Code 3: Not reported
Additional Code 4: Not reported
Additional Code 5: Not reported

Shipment Date: 19960903
Creation Date: 5/21/1997 0:00:00
Receipt Date: 19960904
Manifest ID: 96586589
Trans EPA ID: CAT982518433
Trans Name: Not reported
Trans 2 EPA ID: Not reported
Trans 2 Name: Not reported
TSDf EPA ID: CAD089446710
Trans Name: Not reported
TSDf Alt EPA ID: Not reported
TSDf Alt Name: Not reported
Waste Code Description: 352 - Other organic solids
RCRA Code: Not reported
Meth Code: H01 - Transfer Station
Quantity Tons: 1.5
Waste Quantity: 3000
Quantity Unit: P
Additional Code 1: Not reported
Additional Code 2: Not reported
Additional Code 3: Not reported
Additional Code 4: Not reported
Additional Code 5: Not reported

Shipment Date: 19960903
Creation Date: 5/21/1997 0:00:00
Receipt Date: 19960904
Manifest ID: 96586588
Trans EPA ID: CAT982518433
Trans Name: Not reported
Trans 2 EPA ID: Not reported
Trans 2 Name: Not reported
TSDf EPA ID: CAD089446710
Trans Name: Not reported
TSDf Alt EPA ID: Not reported
TSDf Alt Name: Not reported
Waste Code Description: 291 - Latex waste
RCRA Code: Not reported

Map ID
Direction
Distance
Elevation

MAP FINDINGS

Site

Database(s)

EDR ID Number
EPA ID Number

ALL METALS PROCESSING OF ORANGE COUNTY INC DBA ALL METALS PR (Continued)

S112999920

Meth Code: H01 - Transfer Station
Quantity Tons: 1.8348
Waste Quantity: 440
Quantity Unit: G
Additional Code 1: Not reported
Additional Code 2: Not reported
Additional Code 3: Not reported
Additional Code 4: Not reported
Additional Code 5: Not reported

Shipment Date: 19960903
Creation Date: 5/21/1997 0:00:00
Receipt Date: 19960904
Manifest ID: 96586588
Trans EPA ID: CAT982518433
Trans Name: Not reported
Trans 2 EPA ID: Not reported
Trans 2 Name: Not reported
TSDF EPA ID: CAD089446710
Trans Name: Not reported
TSDF Alt EPA ID: Not reported
TSDF Alt Name: Not reported
Waste Code Description: 133 - Aqueous solution with 10% or more total organic residues
RCRA Code: Not reported
Meth Code: H01 - Transfer Station
Quantity Tons: 0.9174
Waste Quantity: 220
Quantity Unit: G
Additional Code 1: Not reported
Additional Code 2: Not reported
Additional Code 3: Not reported
Additional Code 4: Not reported
Additional Code 5: Not reported

Additional Info:

Year: 2017
Gen EPA ID: CAD009675067

Shipment Date: 20171218
Creation Date: 8/7/2018 18:30:34
Receipt Date: 20171227
Manifest ID: 018138675JJK
Trans EPA ID: CAR000276295
Trans Name: WM ENIROSERV
Trans 2 EPA ID: CAD982030173
Trans 2 Name: ECOLOGY CONTROL INDUSTRIES
TSDF EPA ID: CAT000646117
Trans Name: CHEMICAL WASTE MANAGEMENT
TSDF Alt EPA ID: Not reported
TSDF Alt Name: Not reported
Waste Code Description: 181 - Other inorganic solid waste Organics
RCRA Code: D007
Meth Code: H132 - Landfill Or Surface Impoundment That Will Be Closed As
Landfill(To Include On-Site Treatment And/Or Stabilization)

Quantity Tons: 33.712
Waste Quantity: 40
Quantity Unit: Y

Map ID
Direction
Distance
Elevation

MAP FINDINGS

Site

Database(s)

EDR ID Number
EPA ID Number

ALL METALS PROCESSING OF ORANGE COUNTY INC DBA ALL METALS PR (Continued)

S112999920

Additional Code 1:	Not reported
Additional Code 2:	Not reported
Additional Code 3:	Not reported
Additional Code 4:	Not reported
Additional Code 5:	Not reported
Shipment Date:	20171213
Creation Date:	8/7/2018 18:30:40
Receipt Date:	20171221
Manifest ID:	018138561JJK
Trans EPA ID:	CAR000276295
Trans Name:	WM ENVIROSERV
Trans 2 EPA ID:	Not reported
Trans 2 Name:	Not reported
TSDF EPA ID:	CAD044429835
Trans Name:	CLEAN HARBORS WILMINGTON LLC
TSDF Alt EPA ID:	Not reported
TSDF Alt Name:	Not reported
Waste Code Description:	343 - Unspecified organic liquid mixture
RCRA Code:	F005
Meth Code:	H141 - Storage, Bulking, And/Or Transfer Off Site--No Treatment/Reovery (H010-H129) Or (H131-H135)
Quantity Tons:	1.7
Waste Quantity:	500
Quantity Unit:	G
Additional Code 1:	F003
Additional Code 2:	D035
Additional Code 3:	D001
Additional Code 4:	Not reported
Additional Code 5:	Not reported
Shipment Date:	20171213
Creation Date:	10/18/2018 18:30:10
Receipt Date:	20171227
Manifest ID:	018138563JJK
Trans EPA ID:	CAR000276295
Trans Name:	WM ENVIROSERV
Trans 2 EPA ID:	CAD982030173
Trans 2 Name:	ECOLOGY CONTROL IND
TSDF EPA ID:	NVT330010000
Trans Name:	US ECOLOGY
TSDF Alt EPA ID:	Not reported
TSDF Alt Name:	Not reported
Waste Code Description:	352 - Other organic solids
RCRA Code:	F006
Meth Code:	H132 - Landfill Or Surface Impoundment That Will Be Closed As Landfill(To Include On-Site Treatment And/Or Stabilization)
Quantity Tons:	5.25
Waste Quantity:	10500
Quantity Unit:	P
Additional Code 1:	Not reported
Additional Code 2:	Not reported
Additional Code 3:	Not reported
Additional Code 4:	Not reported
Additional Code 5:	Not reported
Shipment Date:	20171213

Map ID
Direction
Distance
Elevation

MAP FINDINGS

Site

Database(s)

EDR ID Number
EPA ID Number

ALL METALS PROCESSING OF ORANGE COUNTY INC DBA ALL METALS PR (Continued)

S112999920

Creation Date:	8/10/2018 18:30:24
Receipt Date:	20171215
Manifest ID:	018138562JJK
Trans EPA ID:	CAR000276295
Trans Name:	WM ENVIROSERV
Trans 2 EPA ID:	Not reported
Trans 2 Name:	Not reported
TSDf EPA ID:	CAT080013352
Trans Name:	DEMENNO KERDOON
TSDf Alt EPA ID:	Not reported
TSDf Alt Name:	Not reported
Waste Code Description:	221 - Waste oil and mixed oil
RCRA Code:	Not reported
Meth Code:	H039 - Other Recovery Of Reclamation For Reuse Including Acid Regeneration, Organics Recovery Ect
Quantity Tons:	0.95
Waste Quantity:	250
Quantity Unit:	G
Additional Code 1:	Not reported
Additional Code 2:	Not reported
Additional Code 3:	Not reported
Additional Code 4:	Not reported
Additional Code 5:	Not reported
Shipment Date:	20171128
Creation Date:	6/20/2018 18:31:56
Receipt Date:	20171204
Manifest ID:	017998160JJK
Trans EPA ID:	CAR000276295
Trans Name:	WM ENVIROSERV
Trans 2 EPA ID:	CAD982030173
Trans 2 Name:	ECOLOGY CONTROL IND
TSDf EPA ID:	CAT000646117
Trans Name:	CHEMICAL WASTE MANAGEMENT
TSDf Alt EPA ID:	Not reported
TSDf Alt Name:	Not reported
Waste Code Description:	181 - Other inorganic solid waste Organics
RCRA Code:	D007
Meth Code:	H132 - Landfill Or Surface Impoundment That Will Be Closed As Landfill(To Include On-Site Treatment And/Or Stabilization)
Quantity Tons:	33.712
Waste Quantity:	40
Quantity Unit:	Y
Additional Code 1:	Not reported
Additional Code 2:	Not reported
Additional Code 3:	Not reported
Additional Code 4:	Not reported
Additional Code 5:	Not reported
Shipment Date:	20171121
Creation Date:	10/18/2018 18:30:10
Receipt Date:	20171130
Manifest ID:	017998126JJK
Trans EPA ID:	CAR000276295
Trans Name:	WM ENVIROSERV
Trans 2 EPA ID:	CAD982030173
Trans 2 Name:	ECOLOGY CONTROL INDUSTRIES INC

Map ID
Direction
Distance
Elevation

MAP FINDINGS

Site

Database(s)

EDR ID Number
EPA ID Number

ALL METALS PROCESSING OF ORANGE COUNTY INC DBA ALL METALS PR (Continued)

S112999920

TSDf EPA ID:	NVT330010000
Trans Name:	US ECOLOGY
TSDf Alt EPA ID:	Not reported
TSDf Alt Name:	Not reported
Waste Code Description:	181 - Other inorganic solid waste Organics
RCRA Code:	D008
Meth Code:	H132 - Landfill Or Surface Impoundment That Will Be Closed As Landfill(To Include On-Site Treatment And/Or Stabilization)
Quantity Tons:	0.75
Waste Quantity:	1500
Quantity Unit:	P
Additional Code 1:	D006
Additional Code 2:	Not reported
Additional Code 3:	Not reported
Additional Code 4:	Not reported
Additional Code 5:	Not reported
Shipment Date:	20171121
Creation Date:	6/13/2018 18:31:31
Receipt Date:	20171129
Manifest ID:	017998125JJK
Trans EPA ID:	CAR000276295
Trans Name:	WM ENVIROSERV
Trans 2 EPA ID:	Not reported
Trans 2 Name:	Not reported
TSDf EPA ID:	CAT080013352
Trans Name:	DEMENNO KERDOON
TSDf Alt EPA ID:	Not reported
TSDf Alt Name:	Not reported
Waste Code Description:	221 - Waste oil and mixed oil
RCRA Code:	Not reported
Meth Code:	H039 - Other Recovery Of Reclamation For Reuse Including Acid Regeneration, Organics Recovery Ect
Quantity Tons:	1.045
Waste Quantity:	275
Quantity Unit:	G
Additional Code 1:	Not reported
Additional Code 2:	Not reported
Additional Code 3:	Not reported
Additional Code 4:	Not reported
Additional Code 5:	Not reported
Shipment Date:	20171121
Creation Date:	10/18/2018 18:30:10
Receipt Date:	20171130
Manifest ID:	017998126JJK
Trans EPA ID:	CAR000276295
Trans Name:	WM ENVIROSERV
Trans 2 EPA ID:	CAD982030173
Trans 2 Name:	ECOLOGY CONTROL INDUSTRIES INC
TSDf EPA ID:	NVT330010000
Trans Name:	US ECOLOGY
TSDf Alt EPA ID:	Not reported
TSDf Alt Name:	Not reported
Waste Code Description:	352 - Other organic solids
RCRA Code:	F006
Meth Code:	H132 - Landfill Or Surface Impoundment That Will Be Closed As

Map ID
Direction
Distance
Elevation

MAP FINDINGS

Site

Database(s)

EDR ID Number
EPA ID Number

ALL METALS PROCESSING OF ORANGE COUNTY INC DBA ALL METALS PR (Continued)

S112999920

Quantity Tons:	Landfill(To Include On-Site Treatment And/Or Stabilization) 6.75
Waste Quantity:	13500
Quantity Unit:	P
Additional Code 1:	Not reported
Additional Code 2:	Not reported
Additional Code 3:	Not reported
Additional Code 4:	Not reported
Additional Code 5:	Not reported
Shipment Date:	20171121
Creation Date:	6/13/2018 18:30:39
Receipt Date:	20171130
Manifest ID:	017998124JJK
Trans EPA ID:	CAR000276295
Trans Name:	WM ENVIROSERV
Trans 2 EPA ID:	Not reported
Trans 2 Name:	Not reported
TSDf EPA ID:	CAD044429835
Trans Name:	CLEAN HARBORS WILMINGTON LLC
TSDf Alt EPA ID:	Not reported
TSDf Alt Name:	Not reported
Waste Code Description:	343 - Unspecified organic liquid mixture
RCRA Code:	F005
Meth Code:	H141 - Storage, Bulking, And/Or Transfer Off Site--No Treatment/Reovery (H010-H129) Or (H131-H135)
Quantity Tons:	0.935
Waste Quantity:	275
Quantity Unit:	G
Additional Code 1:	F003
Additional Code 2:	D035
Additional Code 3:	D001
Additional Code 4:	Not reported
Additional Code 5:	Not reported
Shipment Date:	20171101
Creation Date:	6/20/2018 18:31:46
Receipt Date:	20171106
Manifest ID:	017362716JJK
Trans EPA ID:	CAR000276295
Trans Name:	WM ENVIROSERV
Trans 2 EPA ID:	CAD982030173
Trans 2 Name:	ECOLOGY CONTROL INDUSTRIES
TSDf EPA ID:	CAT000646117
Trans Name:	CHEMICAL WASTE MANAGEMENT
TSDf Alt EPA ID:	Not reported
TSDf Alt Name:	Not reported
Waste Code Description:	181 - Other inorganic solid waste Organics
RCRA Code:	D007
Meth Code:	H132 - Landfill Or Surface Impoundment That Will Be Closed As Landfill(To Include On-Site Treatment And/Or Stabilization)
Quantity Tons:	16.856
Waste Quantity:	20
Quantity Unit:	Y
Additional Code 1:	Not reported
Additional Code 2:	Not reported
Additional Code 3:	Not reported

Map ID
Direction
Distance
Elevation

MAP FINDINGS

Site

Database(s)

EDR ID Number
EPA ID Number

ALL METALS PROCESSING OF ORANGE COUNTY INC DBA ALL METALS PR (Continued)

S112999920

Additional Code 4: Not reported
Additional Code 5: Not reported

Additional Info:

Year: 2002
Gen EPA ID: CAD009675067

Shipment Date: 20021219
Creation Date: 5/6/2003 18:31:20
Receipt Date: 20021227
Manifest ID: 22012913
Trans EPA ID: CAR000036160
Trans Name: Not reported
Trans 2 EPA ID: Not reported
Trans 2 Name: Not reported
TSDF EPA ID: NVT330010000
Trans Name: Not reported
TSDF Alt EPA ID: Not reported
TSDF Alt Name: Not reported
Waste Code Description: 352 - Other organic solids
RCRA Code: F006
Meth Code: - Not reported
Quantity Tons: 12.5
Waste Quantity: 25000
Quantity Unit: P
Additional Code 1: Not reported
Additional Code 2: Not reported
Additional Code 3: Not reported
Additional Code 4: Not reported
Additional Code 5: Not reported

Shipment Date: 20021210
Creation Date: 4/1/2003 18:31:07
Receipt Date: 20021217
Manifest ID: 22166160
Trans EPA ID: CAR000053405
Trans Name: Not reported
Trans 2 EPA ID: Not reported
Trans 2 Name: Not reported
TSDF EPA ID: CAD008302903
Trans Name: Not reported
TSDF Alt EPA ID: Not reported
TSDF Alt Name: Not reported
Waste Code Description: 331 - Off-specification, aged, or surplus organics
RCRA Code: D001
Meth Code: H01 - Transfer Station
Quantity Tons: 1.815
Waste Quantity: 550
Quantity Unit: G
Additional Code 1: Not reported
Additional Code 2: Not reported
Additional Code 3: Not reported
Additional Code 4: Not reported
Additional Code 5: Not reported

Shipment Date: 20021122
Creation Date: 4/2/2003 18:31:15

Map ID
Direction
Distance
Elevation

MAP FINDINGS

Site

Database(s)

EDR ID Number
EPA ID Number

ALL METALS PROCESSING OF ORANGE COUNTY INC DBA ALL METALS PR (Continued)

S112999920

Receipt Date:	20021202
Manifest ID:	22070603
Trans EPA ID:	CA0000970392
Trans Name:	Not reported
Trans 2 EPA ID:	CAR000045443
Trans 2 Name:	Not reported
TSDf EPA ID:	NVT330010000
Trans Name:	Not reported
TSDf Alt EPA ID:	Not reported
TSDf Alt Name:	Not reported
Waste Code Description:	352 - Other organic solids
RCRA Code:	F006
Meth Code:	D99 - Disposal, Other
Quantity Tons:	9
Waste Quantity:	18000
Quantity Unit:	P
Additional Code 1:	Not reported
Additional Code 2:	Not reported
Additional Code 3:	Not reported
Additional Code 4:	Not reported
Additional Code 5:	Not reported
Shipment Date:	20021106
Creation Date:	2/25/2003 18:31:38
Receipt Date:	20021106
Manifest ID:	22155650
Trans EPA ID:	CAR000019943
Trans Name:	Not reported
Trans 2 EPA ID:	Not reported
Trans 2 Name:	Not reported
TSDf EPA ID:	CAT080033681
Trans Name:	Not reported
TSDf Alt EPA ID:	Not reported
TSDf Alt Name:	Not reported
Waste Code Description:	711 - Liquids with cyanides > 1000 mg/l
RCRA Code:	D011
Meth Code:	T01 - Treatment, Tank
Quantity Tons:	2.2935
Waste Quantity:	550
Quantity Unit:	G
Additional Code 1:	Not reported
Additional Code 2:	Not reported
Additional Code 3:	Not reported
Additional Code 4:	Not reported
Additional Code 5:	Not reported
Shipment Date:	20021031
Creation Date:	2/13/2003 18:31:35
Receipt Date:	20021105
Manifest ID:	22068669
Trans EPA ID:	CA0000970392
Trans Name:	Not reported
Trans 2 EPA ID:	Not reported
Trans 2 Name:	Not reported
TSDf EPA ID:	NVT330010000
Trans Name:	Not reported
TSDf Alt EPA ID:	Not reported

Map ID
Direction
Distance
Elevation

MAP FINDINGS

Site

Database(s)

EDR ID Number
EPA ID Number

ALL METALS PROCESSING OF ORANGE COUNTY INC DBA ALL METALS PR (Continued)

S112999920

TSDf Alt Name:	Not reported
Waste Code Description:	352 - Other organic solids
RCRA Code:	F006
Meth Code:	D99 - Disposal, Other
Quantity Tons:	7.2
Waste Quantity:	14400
Quantity Unit:	P
Additional Code 1:	Not reported
Additional Code 2:	Not reported
Additional Code 3:	Not reported
Additional Code 4:	Not reported
Additional Code 5:	Not reported
Shipment Date:	20021017
Creation Date:	2/18/2003 18:31:24
Receipt Date:	20021021
Manifest ID:	21924709
Trans EPA ID:	CA0000970392
Trans Name:	Not reported
Trans 2 EPA ID:	CAD891435621
Trans 2 Name:	Not reported
TSDf EPA ID:	CAT000646117
Trans Name:	Not reported
TSDf Alt EPA ID:	Not reported
TSDf Alt Name:	Not reported
Waste Code Description:	181 - Other inorganic solid waste Organics
RCRA Code:	F006
Meth Code:	T01 - Treatment, Tank
Quantity Tons:	16.856
Waste Quantity:	20
Quantity Unit:	Y
Additional Code 1:	Not reported
Additional Code 2:	Not reported
Additional Code 3:	Not reported
Additional Code 4:	Not reported
Additional Code 5:	Not reported
Shipment Date:	20021004
Creation Date:	2/10/2003 18:31:16
Receipt Date:	20021010
Manifest ID:	22129677
Trans EPA ID:	CA0000970392
Trans Name:	Not reported
Trans 2 EPA ID:	CAR000045443
Trans 2 Name:	Not reported
TSDf EPA ID:	NVT330010000
Trans Name:	Not reported
TSDf Alt EPA ID:	Not reported
TSDf Alt Name:	Not reported
Waste Code Description:	352 - Other organic solids
RCRA Code:	F006
Meth Code:	D99 - Disposal, Other
Quantity Tons:	5.5
Waste Quantity:	11000
Quantity Unit:	P
Additional Code 1:	Not reported
Additional Code 2:	Not reported

Map ID
Direction
Distance
Elevation

MAP FINDINGS

Site

Database(s)

EDR ID Number
EPA ID Number

ALL METALS PROCESSING OF ORANGE COUNTY INC DBA ALL METALS PR (Continued)

S112999920

Additional Code 3:	Not reported
Additional Code 4:	Not reported
Additional Code 5:	Not reported
Shipment Date:	20020927
Creation Date:	2/6/2003 18:31:16
Receipt Date:	20020930
Manifest ID:	22244441
Trans EPA ID:	CAR000053405
Trans Name:	Not reported
Trans 2 EPA ID:	Not reported
Trans 2 Name:	Not reported
TSDf EPA ID:	CAD008302903
Trans Name:	Not reported
TSDf Alt EPA ID:	Not reported
TSDf Alt Name:	Not reported
Waste Code Description:	331 - Off-specification, aged, or surplus organics
RCRA Code:	D001
Meth Code:	R01 - Recycler
Quantity Tons:	3.0855
Waste Quantity:	935
Quantity Unit:	G
Additional Code 1:	Not reported
Additional Code 2:	Not reported
Additional Code 3:	Not reported
Additional Code 4:	Not reported
Additional Code 5:	Not reported
Shipment Date:	20020924
Creation Date:	2/18/2003 18:31:24
Receipt Date:	20021003
Manifest ID:	22155602
Trans EPA ID:	CAR000019943
Trans Name:	Not reported
Trans 2 EPA ID:	Not reported
Trans 2 Name:	Not reported
TSDf EPA ID:	CAT080033681
Trans Name:	Not reported
TSDf Alt EPA ID:	Not reported
TSDf Alt Name:	Not reported
Waste Code Description:	711 - Liquids with cyanides > 1000 mg/l
RCRA Code:	D011
Meth Code:	T01 - Treatment, Tank
Quantity Tons:	2.52285
Waste Quantity:	605
Quantity Unit:	G
Additional Code 1:	Not reported
Additional Code 2:	Not reported
Additional Code 3:	Not reported
Additional Code 4:	Not reported
Additional Code 5:	Not reported
Shipment Date:	20020919
Creation Date:	2/6/2003 18:31:16
Receipt Date:	20020920
Manifest ID:	21508323
Trans EPA ID:	CAD980694848

Map ID
Direction
Distance
Elevation

MAP FINDINGS

Site

Database(s)

EDR ID Number
EPA ID Number

ALL METALS PROCESSING OF ORANGE COUNTY INC DBA ALL METALS PR (Continued)

S112999920

Trans Name: Not reported
Trans 2 EPA ID: Not reported
Trans 2 Name: Not reported
TSDf EPA ID: CAT080013352
Trans Name: Not reported
TSDf Alt EPA ID: Not reported
TSDf Alt Name: Not reported
Waste Code Description: 223 - Unspecified oil-containing waste
RCRA Code: Not reported
Meth Code: R01 - Recycler
Quantity Tons: 1.41363
Waste Quantity: 339
Quantity Unit: G
Additional Code 1: Not reported
Additional Code 2: Not reported
Additional Code 3: Not reported
Additional Code 4: Not reported
Additional Code 5: Not reported

Additional Info:

Year: 1997
Gen EPA ID: CAD009675067

Shipment Date: 19971224
Creation Date: 3/31/1998 0:00:00
Receipt Date: 19971224
Manifest ID: 96891178
Trans EPA ID: CAD980585293
Trans Name: Not reported
Trans 2 EPA ID: Not reported
Trans 2 Name: Not reported
TSDf EPA ID: CAD097030993
Trans Name: Not reported
TSDf Alt EPA ID: CAD097030993
TSDf Alt Name: Not reported
Waste Code Description: 792 - Not reported
RCRA Code: D002
Meth Code: R01 - Recycler
Quantity Tons: 4.3368
Waste Quantity: 1040
Quantity Unit: G
Additional Code 1: Not reported
Additional Code 2: Not reported
Additional Code 3: Not reported
Additional Code 4: Not reported
Additional Code 5: Not reported

Shipment Date: 19971208
Creation Date: 7/23/1998 0:00:00
Receipt Date: 19971211
Manifest ID: 97303279
Trans EPA ID: CAD981446156
Trans Name: Not reported
Trans 2 EPA ID: Not reported
Trans 2 Name: Not reported
TSDf EPA ID: CAD008252405
Trans Name: Not reported

Map ID
Direction
Distance
Elevation

MAP FINDINGS

Site

Database(s)

EDR ID Number
EPA ID Number

ALL METALS PROCESSING OF ORANGE COUNTY INC DBA ALL METALS PR (Continued)

S112999920

TSDF Alt EPA ID:	CAD008252405
TSDF Alt Name:	Not reported
Waste Code Description:	343 - Unspecified organic liquid mixture
RCRA Code:	D001
Meth Code:	R01 - Recycler
Quantity Tons:	0.561
Waste Quantity:	165
Quantity Unit:	G
Additional Code 1:	Not reported
Additional Code 2:	Not reported
Additional Code 3:	Not reported
Additional Code 4:	Not reported
Additional Code 5:	Not reported
Shipment Date:	19971208
Creation Date:	7/23/1998 0:00:00
Receipt Date:	19971211
Manifest ID:	97303279
Trans EPA ID:	CAD981446156
Trans Name:	Not reported
Trans 2 EPA ID:	Not reported
Trans 2 Name:	Not reported
TSDF EPA ID:	CAD008252405
Trans Name:	Not reported
TSDF Alt EPA ID:	CAD008252405
TSDF Alt Name:	Not reported
Waste Code Description:	741 - Liquids with halogenated organic compounds > 1000 mg/l
RCRA Code:	D001
Meth Code:	R01 - Recycler
Quantity Tons:	0.2293
Waste Quantity:	55
Quantity Unit:	G
Additional Code 1:	Not reported
Additional Code 2:	Not reported
Additional Code 3:	Not reported
Additional Code 4:	Not reported
Additional Code 5:	Not reported
Shipment Date:	19971205
Creation Date:	7/23/1998 0:00:00
Receipt Date:	19971214
Manifest ID:	96538300
Trans EPA ID:	CAD982444481
Trans Name:	Not reported
Trans 2 EPA ID:	Not reported
Trans 2 Name:	Not reported
TSDF EPA ID:	CAD982444481
Trans Name:	Not reported
TSDF Alt EPA ID:	Not reported
TSDF Alt Name:	Not reported
Waste Code Description:	461 - Paint sludge
RCRA Code:	Not reported
Meth Code:	H01 - Transfer Station
Quantity Tons:	1.6054
Waste Quantity:	385
Quantity Unit:	G
Additional Code 1:	Not reported

Map ID
Direction
Distance
Elevation

MAP FINDINGS

Site

Database(s)

EDR ID Number
EPA ID Number

ALL METALS PROCESSING OF ORANGE COUNTY INC DBA ALL METALS PR (Continued)

S112999920

Additional Code 2:	Not reported
Additional Code 3:	Not reported
Additional Code 4:	Not reported
Additional Code 5:	Not reported
Shipment Date:	19971020
Creation Date:	7/23/1998 0:00:00
Receipt Date:	19971022
Manifest ID:	97247485
Trans EPA ID:	CAD982403198
Trans Name:	Not reported
Trans 2 EPA ID:	Not reported
Trans 2 Name:	Not reported
TSDf EPA ID:	NVT330010000
Trans Name:	Not reported
TSDf Alt EPA ID:	Not reported
TSDf Alt Name:	Not reported
Waste Code Description:	181 - Other inorganic solid waste Organics
RCRA Code:	F006
Meth Code:	- Not reported
Quantity Tons:	6.7424
Waste Quantity:	8
Quantity Unit:	Y
Additional Code 1:	Not reported
Additional Code 2:	Not reported
Additional Code 3:	Not reported
Additional Code 4:	Not reported
Additional Code 5:	Not reported
Shipment Date:	19971018
Creation Date:	7/23/1998 0:00:00
Receipt Date:	19971018
Manifest ID:	96683983
Trans EPA ID:	CAD000628636
Trans Name:	Not reported
Trans 2 EPA ID:	Not reported
Trans 2 Name:	Not reported
TSDf EPA ID:	CAD097030993
Trans Name:	Not reported
TSDf Alt EPA ID:	CAD097030993
TSDf Alt Name:	Not reported
Waste Code Description:	723 - Liquids with chromium (VI) > 500 mg/l
RCRA Code:	D007
Meth Code:	R01 - Recycler
Quantity Tons:	6.255
Waste Quantity:	1500
Quantity Unit:	G
Additional Code 1:	Not reported
Additional Code 2:	Not reported
Additional Code 3:	Not reported
Additional Code 4:	Not reported
Additional Code 5:	Not reported
Shipment Date:	19970929
Creation Date:	7/23/1998 0:00:00
Receipt Date:	19970929
Manifest ID:	96846409

Map ID
Direction
Distance
Elevation

MAP FINDINGS

Site

Database(s)

EDR ID Number
EPA ID Number

ALL METALS PROCESSING OF ORANGE COUNTY INC DBA ALL METALS PR (Continued)

S112999920

Trans EPA ID: CAT982518433
Trans Name: Not reported
Trans 2 EPA ID: Not reported
Trans 2 Name: Not reported
TSDf EPA ID: CAD089446710
Trans Name: Not reported
TSDf Alt EPA ID: CAD089446710
TSDf Alt Name: Not reported
Waste Code Description: 133 - Aqueous solution with 10% or more total organic residues
RCRA Code: Not reported
Meth Code: H01 - Transfer Station
Quantity Tons: 1.6054
Waste Quantity: 385
Quantity Unit: G
Additional Code 1: Not reported
Additional Code 2: Not reported
Additional Code 3: Not reported
Additional Code 4: Not reported
Additional Code 5: Not reported

Shipment Date: 19970925
Creation Date: 3/18/1998 0:00:00
Receipt Date: 19970926
Manifest ID: 95933033
Trans EPA ID: CAD982440364
Trans Name: Not reported
Trans 2 EPA ID: Not reported
Trans 2 Name: Not reported
TSDf EPA ID: Not reported
Trans Name: Not reported
TSDf Alt EPA ID: Not reported
TSDf Alt Name: Not reported
Waste Code Description: 343 - Unspecified organic liquid mixture
RCRA Code: D001
Meth Code: R01 - Recycler
Quantity Tons: 0.187
Waste Quantity: 55
Quantity Unit: G
Additional Code 1: Not reported
Additional Code 2: Not reported
Additional Code 3: Not reported
Additional Code 4: Not reported
Additional Code 5: Not reported

Shipment Date: 19970925
Creation Date: 3/18/1998 0:00:00
Receipt Date: 19970926
Manifest ID: 95933033
Trans EPA ID: CAD982440364
Trans Name: Not reported
Trans 2 EPA ID: Not reported
Trans 2 Name: Not reported
TSDf EPA ID: Not reported
Trans Name: Not reported
TSDf Alt EPA ID: Not reported
TSDf Alt Name: Not reported
Waste Code Description: 741 - Liquids with halogenated organic compounds > 1000 mg/l

Map ID
Direction
Distance
Elevation

MAP FINDINGS

Site

Database(s)

EDR ID Number
EPA ID Number

ALL METALS PROCESSING OF ORANGE COUNTY INC DBA ALL METALS PR (Continued)

S112999920

RCRA Code: D001
Meth Code: R01 - Recycler
Quantity Tons: 0.2293
Waste Quantity: 55
Quantity Unit: G
Additional Code 1: Not reported
Additional Code 2: Not reported
Additional Code 3: Not reported
Additional Code 4: Not reported
Additional Code 5: Not reported

Shipment Date: 19970924
Creation Date: 7/23/1998 0:00:00
Receipt Date: 19970929
Manifest ID: 96863496
Trans EPA ID: CAD982444481
Trans Name: Not reported
Trans 2 EPA ID: Not reported
Trans 2 Name: Not reported
TSD EPA ID: CAD982444481
Trans Name: Not reported
TSD EPA ID: CAD982444481
TSD Name: Not reported
Waste Code Description: 461 - Paint sludge
RCRA Code: Not reported
Meth Code: H01 - Transfer Station
Quantity Tons: 0.834
Waste Quantity: 200
Quantity Unit: G
Additional Code 1: Not reported
Additional Code 2: Not reported
Additional Code 3: Not reported
Additional Code 4: Not reported
Additional Code 5: Not reported

Additional Info:

Year: 2011
Gen EPA ID: CAD009675067

Shipment Date: 20111208
Creation Date: 4/19/2012 20:30:10
Receipt Date: 20111213
Manifest ID: 009281527JJJ
Trans EPA ID: CAR000188201
Trans Name: ENVIRONMENTAL RECOVERY SERVICES INC
Trans 2 EPA ID: CAR000189928
Trans 2 Name: NV TRANSPORT
TSD EPA ID: NVT330010000
Trans Name: US ECOLOGY
TSD EPA ID: Not reported
TSD Name: Not reported
Waste Code Description: 181 - Other inorganic solid waste Organics
RCRA Code: D007
Meth Code: H132 - Landfill Or Surface Impoundment That Will Be Closed As
Landfill(To Include On-Site Treatment And/Or Stabilization)
Quantity Tons: 33.712
Waste Quantity: 40

Map ID
Direction
Distance
Elevation

MAP FINDINGS

Site

Database(s)

EDR ID Number
EPA ID Number

ALL METALS PROCESSING OF ORANGE COUNTY INC DBA ALL METALS PR (Continued)

S112999920

Quantity Unit:	Y
Additional Code 1:	Not reported
Additional Code 2:	Not reported
Additional Code 3:	Not reported
Additional Code 4:	Not reported
Additional Code 5:	Not reported
Shipment Date:	20111206
Creation Date:	3/16/2012 20:30:38
Receipt Date:	20111221
Manifest ID:	009281525JJK
Trans EPA ID:	CAR000188201
Trans Name:	ENVIRONMENTAL RECOVERY SERVICES INC
Trans 2 EPA ID:	MAD039322250
Trans 2 Name:	CLEAN HARBORS ENV SVCS
TSDF EPA ID:	CAD044429835
Trans Name:	CLEAN HARBORS WILMINGTON LLC
TSDF Alt EPA ID:	Not reported
TSDF Alt Name:	Not reported
Waste Code Description:	343 - Unspecified organic liquid mixture
RCRA Code:	F005
Meth Code:	H141 - Storage, Bulking, And/Or Transfer Off Site--No Treatment/Reovery (H010-H129) Or (H131-H135)
Quantity Tons:	2.805
Waste Quantity:	825
Quantity Unit:	G
Additional Code 1:	F003
Additional Code 2:	D035
Additional Code 3:	D001
Additional Code 4:	Not reported
Additional Code 5:	Not reported
Shipment Date:	20111206
Creation Date:	4/30/2012 20:30:14
Receipt Date:	20111209
Manifest ID:	009281526JJK
Trans EPA ID:	CAR000188201
Trans Name:	ENVIRONMENTAL RECOVERY SERVICES INC
Trans 2 EPA ID:	OKD981588791
Trans 2 Name:	TRIAD TRANSPORT
TSDF EPA ID:	NVT330010000
Trans Name:	US ECOLOGY
TSDF Alt EPA ID:	Not reported
TSDF Alt Name:	Not reported
Waste Code Description:	352 - Other organic solids
RCRA Code:	F006
Meth Code:	H132 - Landfill Or Surface Impoundment That Will Be Closed As Landfill(To Include On-Site Treatment And/Or Stabilization)
Quantity Tons:	9
Waste Quantity:	18000
Quantity Unit:	P
Additional Code 1:	Not reported
Additional Code 2:	Not reported
Additional Code 3:	Not reported
Additional Code 4:	Not reported
Additional Code 5:	Not reported

Map ID
Direction
Distance
Elevation

MAP FINDINGS

Site

Database(s)

EDR ID Number
EPA ID Number

ALL METALS PROCESSING OF ORANGE COUNTY INC DBA ALL METALS PR (Continued)

S112999920

Shipment Date:	20111206
Creation Date:	4/30/2012 20:30:14
Receipt Date:	20111209
Manifest ID:	009281526JJK
Trans EPA ID:	CAR000188201
Trans Name:	ENVIRONMENTAL RECOVERY SERVICES INC
Trans 2 EPA ID:	OKD981588791
Trans 2 Name:	TRIAD TRANSPORT
TSDf EPA ID:	NVT330010000
Trans Name:	US ECOLOGY
TSDf Alt EPA ID:	Not reported
TSDf Alt Name:	Not reported
Waste Code Description:	181 - Other inorganic solid waste Organics
RCRA Code:	D008
Meth Code:	H132 - Landfill Or Surface Impoundment That Will Be Closed As Landfill(To Include On-Site Treatment And/Or Stabilization)
Quantity Tons:	2
Waste Quantity:	4000
Quantity Unit:	P
Additional Code 1:	D006
Additional Code 2:	Not reported
Additional Code 3:	Not reported
Additional Code 4:	Not reported
Additional Code 5:	Not reported
Shipment Date:	20111108
Creation Date:	1/20/2012 20:31:22
Receipt Date:	20111115
Manifest ID:	004642416FLE
Trans EPA ID:	CAR000183913
Trans Name:	BELSHIRE
Trans 2 EPA ID:	Not reported
Trans 2 Name:	Not reported
TSDf EPA ID:	CAD097030993
Trans Name:	SIEMENS INDUSTRY INC
TSDf Alt EPA ID:	Not reported
TSDf Alt Name:	Not reported
Waste Code Description:	135 - Unspecified aqueous solution
RCRA Code:	D007
Meth Code:	H135 - Discharge To Sewer/Potw Or Npdes(With Prior Storage--With Or Without Treatment)
Quantity Tons:	0.189
Waste Quantity:	45
Quantity Unit:	G
Additional Code 1:	Not reported
Additional Code 2:	Not reported
Additional Code 3:	Not reported
Additional Code 4:	Not reported
Additional Code 5:	Not reported
Shipment Date:	20111101
Creation Date:	3/26/2012 20:30:13
Receipt Date:	20111107
Manifest ID:	009280707JJK
Trans EPA ID:	CAR000188201
Trans Name:	ENVIRONMENTAL RECOVERY SERVICES INC
Trans 2 EPA ID:	CAR000189928

Map ID
Direction
Distance
Elevation

MAP FINDINGS

Site

Database(s)

EDR ID Number
EPA ID Number

ALL METALS PROCESSING OF ORANGE COUNTY INC DBA ALL METALS PR (Continued)

S112999920

Trans 2 Name:	NV TRANSPORT
TSDf EPA ID:	NVT330010000
Trans Name:	US ECOLOGY
TSDf Alt EPA ID:	Not reported
TSDf Alt Name:	Not reported
Waste Code Description:	181 - Other inorganic solid waste Organics
RCRA Code:	D007
Meth Code:	H132 - Landfill Or Surface Impoundment That Will Be Closed As Landfill(To Include On-Site Treatment And/Or Stabilization)
Quantity Tons:	33.712
Waste Quantity:	40
Quantity Unit:	Y
Additional Code 1:	Not reported
Additional Code 2:	Not reported
Additional Code 3:	Not reported
Additional Code 4:	Not reported
Additional Code 5:	Not reported
Shipment Date:	20111014
Creation Date:	3/22/2012 20:30:33
Receipt Date:	20111018
Manifest ID:	008781232JJK
Trans EPA ID:	CAR000188201
Trans Name:	ENVIRONMENTAL RECOVERY SERVICES INC
Trans 2 EPA ID:	OKD981588791
Trans 2 Name:	TRIAD TRANSPORT
TSDf EPA ID:	NVT330010000
Trans Name:	US ECOLOGY
TSDf Alt EPA ID:	Not reported
TSDf Alt Name:	Not reported
Waste Code Description:	352 - Other organic solids
RCRA Code:	F006
Meth Code:	H132 - Landfill Or Surface Impoundment That Will Be Closed As Landfill(To Include On-Site Treatment And/Or Stabilization)
Quantity Tons:	4
Waste Quantity:	8000
Quantity Unit:	P
Additional Code 1:	Not reported
Additional Code 2:	Not reported
Additional Code 3:	Not reported
Additional Code 4:	Not reported
Additional Code 5:	Not reported
Shipment Date:	20111014
Creation Date:	2/16/2012 20:30:13
Receipt Date:	20111025
Manifest ID:	008781231JJK
Trans EPA ID:	CAR000188201
Trans Name:	ENVIRONMENTAL RECOVERY SERVICES INC
Trans 2 EPA ID:	MAD039322250
Trans 2 Name:	CLEAN HARBORS ENV SERVICES INC
TSDf EPA ID:	CAD044429835
Trans Name:	CLEAN HARBORS WILMINGTON LLC
TSDf Alt EPA ID:	Not reported
TSDf Alt Name:	Not reported
Waste Code Description:	343 - Unspecified organic liquid mixture
RCRA Code:	F005

Map ID
Direction
Distance
Elevation

MAP FINDINGS

Site

Database(s)

EDR ID Number
EPA ID Number

ALL METALS PROCESSING OF ORANGE COUNTY INC DBA ALL METALS PR (Continued)

S112999920

Meth Code:	H141 - Storage, Bulking, And/Or Transfer Off Site--No Treatment/Reovery (H010-H129) Or (H131-H135)
Quantity Tons:	2.754
Waste Quantity:	810
Quantity Unit:	G
Additional Code 1:	F003
Additional Code 2:	D035
Additional Code 3:	D001
Additional Code 4:	Not reported
Additional Code 5:	Not reported
Shipment Date:	20110908
Creation Date:	2/15/2012 20:30:12
Receipt Date:	20110916
Manifest ID:	008780257JJK
Trans EPA ID:	CAR000188201
Trans Name:	ENVIRONMENTAL RECOVERY SERVICES INC
Trans 2 EPA ID:	CAR000189928
Trans 2 Name:	NV TRANSPORT
TSDf EPA ID:	NVT330010000
Trans Name:	US ECOLOGY
TSDf Alt EPA ID:	Not reported
TSDf Alt Name:	Not reported
Waste Code Description:	181 - Other inorganic solid waste Organics
RCRA Code:	D007
Meth Code:	H132 - Landfill Or Surface Impoundment That Will Be Closed As Landfill(To Include On-Site Treatment And/Or Stabilization)
Quantity Tons:	33.712
Waste Quantity:	40
Quantity Unit:	Y
Additional Code 1:	Not reported
Additional Code 2:	Not reported
Additional Code 3:	Not reported
Additional Code 4:	Not reported
Additional Code 5:	Not reported
Shipment Date:	20110902
Creation Date:	2/15/2012 20:30:12
Receipt Date:	20110909
Manifest ID:	008780164JJK
Trans EPA ID:	CAR000188201
Trans Name:	ENVIRONMENTAL RECOVERY SERVICES INC
Trans 2 EPA ID:	OKD981588791
Trans 2 Name:	TRIAD TRANSPORT
TSDf EPA ID:	NVT330010000
Trans Name:	US ECOLOGY
TSDf Alt EPA ID:	Not reported
TSDf Alt Name:	Not reported
Waste Code Description:	181 - Other inorganic solid waste Organics
RCRA Code:	D008
Meth Code:	H132 - Landfill Or Surface Impoundment That Will Be Closed As Landfill(To Include On-Site Treatment And/Or Stabilization)
Quantity Tons:	0.5
Waste Quantity:	1000
Quantity Unit:	P
Additional Code 1:	D006
Additional Code 2:	Not reported

Map ID
Direction
Distance
Elevation

MAP FINDINGS

Site

Database(s)

EDR ID Number
EPA ID Number

ALL METALS PROCESSING OF ORANGE COUNTY INC DBA ALL METALS PR (Continued)

S112999920

Additional Code 3: Not reported
Additional Code 4: Not reported
Additional Code 5: Not reported

Additional Info:

Year: 2001
Gen EPA ID: CAD009675067

Shipment Date: 20011113
Creation Date: 1/16/2002 0:00:00
Receipt Date: 20011115
Manifest ID: 21388874
Trans EPA ID: CA0000970392
Trans Name: Not reported
Trans 2 EPA ID: OKD981588791
Trans 2 Name: Not reported
TSDf EPA ID: NVT330010000
Trans Name: Not reported
TSDf Alt EPA ID: Not reported
TSDf Alt Name: Not reported
Waste Code Description: 352 - Other organic solids
RCRA Code: F006
Meth Code: D80 - Disposal, Land Fill
Quantity Tons: 7.5
Waste Quantity: 15000
Quantity Unit: P
Additional Code 1: Not reported
Additional Code 2: Not reported
Additional Code 3: Not reported
Additional Code 4: Not reported
Additional Code 5: Not reported

Shipment Date: 20010829
Creation Date: 11/1/2001 0:00:00
Receipt Date: 20010905
Manifest ID: 21140911
Trans EPA ID: CA0000970392
Trans Name: Not reported
Trans 2 EPA ID: Not reported
Trans 2 Name: Not reported
TSDf EPA ID: NVT330010000
Trans Name: Not reported
TSDf Alt EPA ID: NVT330010000
TSDf Alt Name: Not reported
Waste Code Description: 352 - Other organic solids
RCRA Code: F006
Meth Code: D99 - Disposal, Other
Quantity Tons: 15
Waste Quantity: 30000
Quantity Unit: P
Additional Code 1: Not reported
Additional Code 2: Not reported
Additional Code 3: Not reported
Additional Code 4: Not reported
Additional Code 5: Not reported

Shipment Date: 20010815

Map ID
Direction
Distance
Elevation

MAP FINDINGS

Site

Database(s)

EDR ID Number
EPA ID Number

ALL METALS PROCESSING OF ORANGE COUNTY INC DBA ALL METALS PR (Continued)

S112999920

Creation Date: 10/23/2001 0:00:00
Receipt Date: 20010815
Manifest ID: 20961721
Trans EPA ID: CAD008364432
Trans Name: Not reported
Trans 2 EPA ID: Not reported
Trans 2 Name: Not reported
TSDF EPA ID: CAD008364432
Trans Name: Not reported
TSDF Alt EPA ID: CAD008364432
TSDF Alt Name: Not reported
Waste Code Description: 135 - Unspecified aqueous solution
RCRA Code: Not reported
Meth Code: T01 - Treatment, Tank
Quantity Tons: 1.134
Waste Quantity: 270
Quantity Unit: G
Additional Code 1: Not reported
Additional Code 2: Not reported
Additional Code 3: Not reported
Additional Code 4: Not reported
Additional Code 5: Not reported

Shipment Date: 20010815
Creation Date: 10/23/2001 0:00:00
Receipt Date: 20010815
Manifest ID: 20961721
Trans EPA ID: CAD008364432
Trans Name: Not reported
Trans 2 EPA ID: Not reported
Trans 2 Name: Not reported
TSDF EPA ID: CAD008364432
Trans Name: Not reported
TSDF Alt EPA ID: CAD008364432
TSDF Alt Name: Not reported
Waste Code Description: 135 - Unspecified aqueous solution
RCRA Code: D001
Meth Code: T01 - Treatment, Tank
Quantity Tons: 0.9072
Waste Quantity: 216
Quantity Unit: G
Additional Code 1: Not reported
Additional Code 2: Not reported
Additional Code 3: Not reported
Additional Code 4: Not reported
Additional Code 5: Not reported

Shipment Date: 20010803
Creation Date: 10/23/2001 0:00:00
Receipt Date: 20010807
Manifest ID: 21206617
Trans EPA ID: CA0000970392
Trans Name: Not reported
Trans 2 EPA ID: MOD095038998
Trans 2 Name: Not reported
TSDF EPA ID: NVT330010000
Trans Name: Not reported

Map ID
Direction
Distance
Elevation

MAP FINDINGS

Site

Database(s)

EDR ID Number
EPA ID Number

ALL METALS PROCESSING OF ORANGE COUNTY INC DBA ALL METALS PR (Continued)

S112999920

TSDF Alt EPA ID: NVT330010000
TSDF Alt Name: Not reported
Waste Code Description: 352 - Other organic solids
RCRA Code: F006
Meth Code: D80 - Disposal, Land Fill
Quantity Tons: 15
Waste Quantity: 30000
Quantity Unit: P
Additional Code 1: Not reported
Additional Code 2: Not reported
Additional Code 3: Not reported
Additional Code 4: Not reported
Additional Code 5: Not reported

Shipment Date: 20010705
Creation Date: 10/1/2001 0:00:00
Receipt Date: 20010713
Manifest ID: 21025978
Trans EPA ID: CA0000970392
Trans Name: Not reported
Trans 2 EPA ID: OKD981588791
Trans 2 Name: Not reported
TSDF EPA ID: NVT330010000
Trans Name: Not reported
TSDF Alt EPA ID: NVT330010000
TSDF Alt Name: Not reported
Waste Code Description: 352 - Other organic solids
RCRA Code: F006
Meth Code: D99 - Disposal, Other
Quantity Tons: 25.284
Waste Quantity: 30
Quantity Unit: Y
Additional Code 1: Not reported
Additional Code 2: Not reported
Additional Code 3: Not reported
Additional Code 4: Not reported
Additional Code 5: Not reported

Shipment Date: 20010620
Creation Date: 10/1/2001 0:00:00
Receipt Date: 20010628
Manifest ID: 21070727
Trans EPA ID: CA0000970392
Trans Name: Not reported
Trans 2 EPA ID: OKD981588791
Trans 2 Name: Not reported
TSDF EPA ID: NVT330010000
Trans Name: Not reported
TSDF Alt EPA ID: NVT330010000
TSDF Alt Name: Not reported
Waste Code Description: 352 - Other organic solids
RCRA Code: F006
Meth Code: D99 - Disposal, Other
Quantity Tons: 21.07
Waste Quantity: 25
Quantity Unit: Y
Additional Code 1: Not reported

Map ID
Direction
Distance
Elevation

MAP FINDINGS

Site

Database(s)

EDR ID Number
EPA ID Number

ALL METALS PROCESSING OF ORANGE COUNTY INC DBA ALL METALS PR (Continued)

S112999920

Additional Code 2:	Not reported
Additional Code 3:	Not reported
Additional Code 4:	Not reported
Additional Code 5:	Not reported
Shipment Date:	20010507
Creation Date:	7/10/2001 0:00:00
Receipt Date:	20010509
Manifest ID:	20755759
Trans EPA ID:	CAR000065599
Trans Name:	Not reported
Trans 2 EPA ID:	Not reported
Trans 2 Name:	Not reported
TSDf EPA ID:	CAD008302903
Trans Name:	Not reported
TSDf Alt EPA ID:	CAD008302903
TSDf Alt Name:	Not reported
Waste Code Description:	343 - Unspecified organic liquid mixture
RCRA Code:	D001
Meth Code:	H01 - Transfer Station
Quantity Tons:	1.122
Waste Quantity:	330
Quantity Unit:	G
Additional Code 1:	Not reported
Additional Code 2:	Not reported
Additional Code 3:	Not reported
Additional Code 4:	Not reported
Additional Code 5:	Not reported
Shipment Date:	20010426
Creation Date:	7/10/2001 0:00:00
Receipt Date:	20010430
Manifest ID:	21123184
Trans EPA ID:	CA0000970392
Trans Name:	Not reported
Trans 2 EPA ID:	Not reported
Trans 2 Name:	Not reported
TSDf EPA ID:	NVT330010000
Trans Name:	Not reported
TSDf Alt EPA ID:	NVT330010000
TSDf Alt Name:	Not reported
Waste Code Description:	352 - Other organic solids
RCRA Code:	F006
Meth Code:	D80 - Disposal, Land Fill
Quantity Tons:	6
Waste Quantity:	12000
Quantity Unit:	P
Additional Code 1:	Not reported
Additional Code 2:	Not reported
Additional Code 3:	Not reported
Additional Code 4:	Not reported
Additional Code 5:	Not reported
Shipment Date:	20010319
Creation Date:	5/31/2001 0:00:00
Receipt Date:	20010319
Manifest ID:	20755701

Map ID
Direction
Distance
Elevation

MAP FINDINGS

Site

Database(s)

EDR ID Number
EPA ID Number

ALL METALS PROCESSING OF ORANGE COUNTY INC DBA ALL METALS PR (Continued)

S112999920

Trans EPA ID:	CAR000065599
Trans Name:	Not reported
Trans 2 EPA ID:	Not reported
Trans 2 Name:	Not reported
TSDF EPA ID:	CAD008302903
Trans Name:	Not reported
TSDF Alt EPA ID:	CAD008302903
TSDF Alt Name:	Not reported
Waste Code Description:	343 - Unspecified organic liquid mixture
RCRA Code:	D001
Meth Code:	R01 - Recycler
Quantity Tons:	0.5225
Waste Quantity:	1045
Quantity Unit:	P
Additional Code 1:	Not reported
Additional Code 2:	Not reported
Additional Code 3:	Not reported
Additional Code 4:	Not reported
Additional Code 5:	Not reported
Additional Info:	
Year:	2004
Gen EPA ID:	CAD009675067
Shipment Date:	20041119
Creation Date:	2/17/2005 18:32:22
Receipt Date:	20041130
Manifest ID:	24063602
Trans EPA ID:	CA0000970392
Trans Name:	ENVIRONMENTAL RECOVERY SERVICES INC
Trans 2 EPA ID:	CAR000069765
Trans 2 Name:	DELGADO TRUCKING
TSDF EPA ID:	NVT330010000
Trans Name:	US ECOLOGY
TSDF Alt EPA ID:	Not reported
TSDF Alt Name:	Not reported
Waste Code Description:	352 - Other organic solids
RCRA Code:	NONE
Meth Code:	D80 - Disposal, Land Fill
Quantity Tons:	1
Waste Quantity:	2000
Quantity Unit:	P
Additional Code 1:	Not reported
Additional Code 2:	Not reported
Additional Code 3:	Not reported
Additional Code 4:	Not reported
Additional Code 5:	Not reported
Shipment Date:	20041119
Creation Date:	3/13/2007 18:30:28
Receipt Date:	20041124
Manifest ID:	24063601
Trans EPA ID:	CA0000970392
Trans Name:	ENVIRONMENTAL RECOVERY SERVICES INC
Trans 2 EPA ID:	Not reported
Trans 2 Name:	Not reported
TSDF EPA ID:	CAT080033681

Map ID
Direction
Distance
Elevation

MAP FINDINGS

Site

Database(s)

EDR ID Number
EPA ID Number

ALL METALS PROCESSING OF ORANGE COUNTY INC DBA ALL METALS PR (Continued)

S112999920

Trans Name:	DK ENVIRONMENTAL
TSDF Alt EPA ID:	CAT080033681
TSDF Alt Name:	Not reported
Waste Code Description:	181 - Other inorganic solid waste Organics
RCRA Code:	NONE
Meth Code:	R01 - Recycler
Quantity Tons:	0.165
Waste Quantity:	330
Quantity Unit:	P
Additional Code 1:	Not reported
Additional Code 2:	Not reported
Additional Code 3:	Not reported
Additional Code 4:	Not reported
Additional Code 5:	Not reported
Shipment Date:	20041119
Creation Date:	3/13/2007 18:30:28
Receipt Date:	20041124
Manifest ID:	24063601
Trans EPA ID:	CA0000970392
Trans Name:	ENVIRONMENTAL RECOVERY SERVICES INC
Trans 2 EPA ID:	Not reported
Trans 2 Name:	Not reported
TSDF EPA ID:	CAT080033681
Trans Name:	DK ENVIRONMENTAL
TSDF Alt EPA ID:	CAT080033681
TSDF Alt Name:	Not reported
Waste Code Description:	792 - Not reported
RCRA Code:	D002
Meth Code:	R01 - Recycler
Quantity Tons:	1.14675
Waste Quantity:	275
Quantity Unit:	G
Additional Code 1:	Not reported
Additional Code 2:	Not reported
Additional Code 3:	Not reported
Additional Code 4:	Not reported
Additional Code 5:	Not reported
Shipment Date:	20041119
Creation Date:	3/13/2007 18:30:28
Receipt Date:	20041124
Manifest ID:	24063601
Trans EPA ID:	CA0000970392
Trans Name:	ENVIRONMENTAL RECOVERY SERVICES INC
Trans 2 EPA ID:	Not reported
Trans 2 Name:	Not reported
TSDF EPA ID:	CAT080033681
Trans Name:	DK ENVIRONMENTAL
TSDF Alt EPA ID:	CAT080033681
TSDF Alt Name:	Not reported
Waste Code Description:	792 - Not reported
RCRA Code:	D002
Meth Code:	R01 - Recycler
Quantity Tons:	3.44025
Waste Quantity:	825
Quantity Unit:	G

Map ID
Direction
Distance
Elevation

MAP FINDINGS

Site

Database(s)

EDR ID Number
EPA ID Number

ALL METALS PROCESSING OF ORANGE COUNTY INC DBA ALL METALS PR (Continued)

S112999920

Additional Code 1:	Not reported
Additional Code 2:	Not reported
Additional Code 3:	Not reported
Additional Code 4:	Not reported
Additional Code 5:	Not reported
Shipment Date:	20041109
Creation Date:	2/17/2005 18:31:05
Receipt Date:	20041116
Manifest ID:	24069769
Trans EPA ID:	CA0000970392
Trans Name:	ENVIRONMENTAL RECOVERY SERVICES INC
Trans 2 EPA ID:	Not reported
Trans 2 Name:	Not reported
TSDF EPA ID:	NVT330010000
Trans Name:	US ECOLOGY
TSDF Alt EPA ID:	Not reported
TSDF Alt Name:	Not reported
Waste Code Description:	352 - Other organic solids
RCRA Code:	F005
Meth Code:	D80 - Disposal, Land Fill
Quantity Tons:	15
Waste Quantity:	30000
Quantity Unit:	P
Additional Code 1:	Not reported
Additional Code 2:	Not reported
Additional Code 3:	Not reported
Additional Code 4:	Not reported
Additional Code 5:	Not reported
Shipment Date:	20041109
Creation Date:	2/17/2005 18:31:05
Receipt Date:	20041116
Manifest ID:	24069769
Trans EPA ID:	CA0000970392
Trans Name:	ENVIRONMENTAL RECOVERY SERVICES INC
Trans 2 EPA ID:	Not reported
Trans 2 Name:	Not reported
TSDF EPA ID:	NVT330010000
Trans Name:	US ECOLOGY
TSDF Alt EPA ID:	Not reported
TSDF Alt Name:	Not reported
Waste Code Description:	352 - Other organic solids
RCRA Code:	NONE
Meth Code:	D80 - Disposal, Land Fill
Quantity Tons:	2.5
Waste Quantity:	5000
Quantity Unit:	P
Additional Code 1:	Not reported
Additional Code 2:	Not reported
Additional Code 3:	Not reported
Additional Code 4:	Not reported
Additional Code 5:	Not reported
Shipment Date:	20041104
Creation Date:	1/14/2005 10:18:48
Receipt Date:	20041116

Map ID
Direction
Distance
Elevation

MAP FINDINGS

Site

Database(s)

EDR ID Number
EPA ID Number

ALL METALS PROCESSING OF ORANGE COUNTY INC DBA ALL METALS PR (Continued)

S112999920

Manifest ID:	22860518
Trans EPA ID:	CAD982030173
Trans Name:	ECOLOGY CONTRA INDUSTRIES
Trans 2 EPA ID:	Not reported
Trans 2 Name:	Not reported
TSDF EPA ID:	NVT330010000
Trans Name:	US ECOLOGY
TSDF Alt EPA ID:	Not reported
TSDF Alt Name:	Not reported
Waste Code Description:	461 - Paint sludge
RCRA Code:	D007
Meth Code:	D99 - Disposal, Other
Quantity Tons:	29.498
Waste Quantity:	35
Quantity Unit:	Y
Additional Code 1:	Not reported
Additional Code 2:	Not reported
Additional Code 3:	Not reported
Additional Code 4:	Not reported
Additional Code 5:	Not reported
Shipment Date:	20041102
Creation Date:	1/28/2005 18:31:06
Receipt Date:	20041102
Manifest ID:	23571383
Trans EPA ID:	CAD982030173
Trans Name:	ECOLOGY CONTROL INDUSTRIES
Trans 2 EPA ID:	Not reported
Trans 2 Name:	Not reported
TSDF EPA ID:	CAD008302903
Trans Name:	ONYX ENVIRONMENTAL SERVICE-AZUSA
TSDF Alt EPA ID:	Not reported
TSDF Alt Name:	Not reported
Waste Code Description:	343 - Unspecified organic liquid mixture
RCRA Code:	D001
Meth Code:	R01 - Recycler
Quantity Tons:	2.04
Waste Quantity:	600
Quantity Unit:	G
Additional Code 1:	Not reported
Additional Code 2:	Not reported
Additional Code 3:	Not reported
Additional Code 4:	Not reported
Additional Code 5:	Not reported
Shipment Date:	20041102
Creation Date:	1/20/2005 18:31:32
Receipt Date:	20041102
Manifest ID:	23571430
Trans EPA ID:	CAD982030173
Trans Name:	ECOLOGY CONTROL INDUSTRIES
Trans 2 EPA ID:	Not reported
Trans 2 Name:	Not reported
TSDF EPA ID:	CAT080033681
Trans Name:	D K ENVIRONMENTAL
TSDF Alt EPA ID:	CAT080033681
TSDF Alt Name:	Not reported

Map ID
Direction
Distance
Elevation

MAP FINDINGS

Site

Database(s)

EDR ID Number
EPA ID Number

ALL METALS PROCESSING OF ORANGE COUNTY INC DBA ALL METALS PR (Continued)

S112999920

Waste Code Description: 792 - Not reported
RCRA Code: D002
Meth Code: R01 - Recycler
Quantity Tons: 5.004
Waste Quantity: 1200
Quantity Unit: G
Additional Code 1: Not reported
Additional Code 2: Not reported
Additional Code 3: Not reported
Additional Code 4: Not reported
Additional Code 5: Not reported

Shipment Date: 20041102
Creation Date: 1/20/2005 18:31:32
Receipt Date: 20041102
Manifest ID: 23571430
Trans EPA ID: CAD982030173
Trans Name: ECOLOGY CONTROL INDUSTRIES
Trans 2 EPA ID: Not reported
Trans 2 Name: Not reported
TSDF EPA ID: CAT080033681
Trans Name: D K ENVIRONMENTAL
TSDF Alt EPA ID: CAT080033681
TSDF Alt Name: Not reported
Waste Code Description: 792 - Not reported
RCRA Code: D002
Meth Code: R01 - Recycler
Quantity Tons: 1.251
Waste Quantity: 300
Quantity Unit: G
Additional Code 1: Not reported
Additional Code 2: Not reported
Additional Code 3: Not reported
Additional Code 4: Not reported
Additional Code 5: Not reported

Additional Info:
Year: 2007
Gen EPA ID: CAD009675067

Shipment Date: 20071228
Creation Date: 5/21/2008 18:30:15
Receipt Date: 20080107
Manifest ID: 003576601JJJ
Trans EPA ID: CAR000188201
Trans Name: ENVIRONMENTAL RECOVERY SERVICES INC
Trans 2 EPA ID: CAD782030173
Trans 2 Name: ECI
TSDF EPA ID: NVT330010000
Trans Name: US ECOLOGY
TSDF Alt EPA ID: Not reported
TSDF Alt Name: Not reported
Waste Code Description: 181 - Other inorganic solid waste Organics
RCRA Code: D007
Meth Code: H132 - Landfill Or Surface Impoundment That Will Be Closed As
Landfill(To Include On-Site Treatment And/Or Stabilization)
Quantity Tons: 33.712

Map ID
Direction
Distance
Elevation

MAP FINDINGS

Site

Database(s)

EDR ID Number
EPA ID Number

ALL METALS PROCESSING OF ORANGE COUNTY INC DBA ALL METALS PR (Continued)

S112999920

Waste Quantity:	40
Quantity Unit:	Y
Additional Code 1:	Not reported
Additional Code 2:	Not reported
Additional Code 3:	Not reported
Additional Code 4:	Not reported
Additional Code 5:	Not reported
Shipment Date:	20071206
Creation Date:	7/16/2015 9:30:57
Receipt Date:	20071210
Manifest ID:	003575916JJK
Trans EPA ID:	CAR000188201
Trans Name:	ENVIRONMENTAL RECOVERY SERVICES INC
Trans 2 EPA ID:	NJD986607380
Trans 2 Name:	MAUMEE EXPRESS (ID #778)
TSDf EPA ID:	NVT330010000
Trans Name:	US ECOLOGY
TSDf Alt EPA ID:	Not reported
TSDf Alt Name:	Not reported
Waste Code Description:	352 - Other organic solids
RCRA Code:	Not reported
Meth Code:	H132 - Landfill Or Surface Impoundment That Will Be Closed As Landfill(To Include On-Site Treatment And/Or Stabilization)
Quantity Tons:	4
Waste Quantity:	8000
Quantity Unit:	P
Additional Code 1:	Not reported
Additional Code 2:	Not reported
Additional Code 3:	Not reported
Additional Code 4:	Not reported
Additional Code 5:	Not reported
Shipment Date:	20071206
Creation Date:	7/16/2015 9:30:40
Receipt Date:	20071218
Manifest ID:	003575915JJK
Trans EPA ID:	CAR000188201
Trans Name:	ENVIRONMENTAL RECOVERY SERVICES INC
Trans 2 EPA ID:	NJD986607380
Trans 2 Name:	MAUMEE EXPRESS (ID #778)
TSDf EPA ID:	ARD981057870
Trans Name:	RINECO
TSDf Alt EPA ID:	Not reported
TSDf Alt Name:	Not reported
Waste Code Description:	343 - Unspecified organic liquid mixture
RCRA Code:	D035
Meth Code:	H061 - Fuel Blending Prior To Energy Recovery At Another Site
Quantity Tons:	0.935
Waste Quantity:	275
Quantity Unit:	G
Additional Code 1:	D001
Additional Code 2:	Not reported
Additional Code 3:	Not reported
Additional Code 4:	Not reported
Additional Code 5:	Not reported

Map ID
Direction
Distance
Elevation

MAP FINDINGS

Site

Database(s)

EDR ID Number
EPA ID Number

ALL METALS PROCESSING OF ORANGE COUNTY INC DBA ALL METALS PR (Continued)

S112999920

Shipment Date:	20071206
Creation Date:	7/16/2015 9:30:57
Receipt Date:	20071210
Manifest ID:	003575916JJK
Trans EPA ID:	CAR000188201
Trans Name:	ENVIRONMENTAL RECOVERY SERVICES INC
Trans 2 EPA ID:	NJD986607380
Trans 2 Name:	MAUMEE EXPRESS (ID #778)
TSDf EPA ID:	NVT330010000
Trans Name:	US ECOLOGY
TSDf Alt EPA ID:	Not reported
TSDf Alt Name:	Not reported
Waste Code Description:	352 - Other organic solids
RCRA Code:	F006
Meth Code:	H132 - Landfill Or Surface Impoundment That Will Be Closed As Landfill(To Include On-Site Treatment And/Or Stabilization)
Quantity Tons:	0.9
Waste Quantity:	1800
Quantity Unit:	P
Additional Code 1:	Not reported
Additional Code 2:	Not reported
Additional Code 3:	Not reported
Additional Code 4:	Not reported
Additional Code 5:	Not reported
Shipment Date:	20071116
Creation Date:	7/15/2015 13:08:00
Receipt Date:	20071120
Manifest ID:	003575272JJK
Trans EPA ID:	CAR000188201
Trans Name:	ENVIRONMENTAL RECOVERY SERVICES INC
Trans 2 EPA ID:	NJD986607380
Trans 2 Name:	MAUMEE EXPRESS (ID #778)
TSDf EPA ID:	NVT330010000
Trans Name:	US ECOLOGY
TSDf Alt EPA ID:	Not reported
TSDf Alt Name:	Not reported
Waste Code Description:	352 - Other organic solids
RCRA Code:	Not reported
Meth Code:	H132 - Landfill Or Surface Impoundment That Will Be Closed As Landfill(To Include On-Site Treatment And/Or Stabilization)
Quantity Tons:	1.5
Waste Quantity:	3000
Quantity Unit:	P
Additional Code 1:	Not reported
Additional Code 2:	Not reported
Additional Code 3:	Not reported
Additional Code 4:	Not reported
Additional Code 5:	Not reported
Shipment Date:	20071116
Creation Date:	7/15/2015 13:08:00
Receipt Date:	20071120
Manifest ID:	003575272JJK
Trans EPA ID:	CAR000188201
Trans Name:	ENVIRONMENTAL RECOVERY SERVICES INC
Trans 2 EPA ID:	NJD986607380

Map ID
Direction
Distance
Elevation

MAP FINDINGS

Site

Database(s)

EDR ID Number
EPA ID Number

ALL METALS PROCESSING OF ORANGE COUNTY INC DBA ALL METALS PR (Continued)

S112999920

Trans 2 Name:	MAUMEE EXPRESS (ID #778)
TSDF EPA ID:	NVT330010000
Trans Name:	US ECOLOGY
TSDF Alt EPA ID:	Not reported
TSDF Alt Name:	Not reported
Waste Code Description:	352 - Other organic solids
RCRA Code:	F006
Meth Code:	H132 - Landfill Or Surface Impoundment That Will Be Closed As Landfill(To Include On-Site Treatment And/Or Stabilization)
Quantity Tons:	3.6
Waste Quantity:	7200
Quantity Unit:	P
Additional Code 1:	Not reported
Additional Code 2:	Not reported
Additional Code 3:	Not reported
Additional Code 4:	Not reported
Additional Code 5:	Not reported
Shipment Date:	20071116
Creation Date:	7/15/2015 13:07:43
Receipt Date:	20071206
Manifest ID:	003575271JJJ
Trans EPA ID:	CAR000188201
Trans Name:	ENVIRONMENTAL RECOVERY SERVICES INC
Trans 2 EPA ID:	NJD986607380
Trans 2 Name:	MAUMEE EXPRESS (ID #778)
TSDF EPA ID:	ARD981057870
Trans Name:	RINECO
TSDF Alt EPA ID:	Not reported
TSDF Alt Name:	Not reported
Waste Code Description:	343 - Unspecified organic liquid mixture
RCRA Code:	D035
Meth Code:	H061 - Fuel Blending Prior To Energy Recovery At Another Site
Quantity Tons:	0.935
Waste Quantity:	275
Quantity Unit:	G
Additional Code 1:	D001
Additional Code 2:	Not reported
Additional Code 3:	Not reported
Additional Code 4:	Not reported
Additional Code 5:	Not reported
Shipment Date:	20071107
Creation Date:	4/22/2008 18:30:08
Receipt Date:	20071113
Manifest ID:	003574768JJJ
Trans EPA ID:	CAD982030173
Trans Name:	ECOLOGY CONTROL INDUSTRIES
Trans 2 EPA ID:	Not reported
Trans 2 Name:	Not reported
TSDF EPA ID:	NVT330010000
Trans Name:	US ECOLOGY
TSDF Alt EPA ID:	Not reported
TSDF Alt Name:	Not reported
Waste Code Description:	181 - Other inorganic solid waste Organics
RCRA Code:	Not reported
Meth Code:	H132 - Landfill Or Surface Impoundment That Will Be Closed As

Map ID
Direction
Distance
Elevation

MAP FINDINGS

Site

Database(s)

EDR ID Number
EPA ID Number

ALL METALS PROCESSING OF ORANGE COUNTY INC DBA ALL METALS PR (Continued)

S112999920

Quantity Tons:	Landfill(To Include On-Site Treatment And/Or Stabilization) 16.856
Waste Quantity:	20
Quantity Unit:	Y
Additional Code 1:	Not reported
Additional Code 2:	Not reported
Additional Code 3:	Not reported
Additional Code 4:	Not reported
Additional Code 5:	Not reported
Shipment Date:	20071102
Creation Date:	4/22/2008 18:30:08
Receipt Date:	20071112
Manifest ID:	003574717JJK
Trans EPA ID:	CA0000970392
Trans Name:	ENVIRONMENTAL RECOVERY SERVICES INC
Trans 2 EPA ID:	CAR000175901
Trans 2 Name:	PEREZ TRUCKING SERVICE CORP
TSDf EPA ID:	NVT330010000
Trans Name:	US ECOLOGY
TSDf Alt EPA ID:	Not reported
TSDf Alt Name:	Not reported
Waste Code Description:	181 - Other inorganic solid waste Organics
RCRA Code:	D007
Meth Code:	H132 - Landfill Or Surface Impoundment That Will Be Closed As Landfill(To Include On-Site Treatment And/Or Stabilization)
Quantity Tons:	33.712
Waste Quantity:	40
Quantity Unit:	Y
Additional Code 1:	Not reported
Additional Code 2:	Not reported
Additional Code 3:	Not reported
Additional Code 4:	Not reported
Additional Code 5:	Not reported
Shipment Date:	20071018
Creation Date:	6/4/2008 18:30:16
Receipt Date:	20071023
Manifest ID:	003031836JJK
Trans EPA ID:	CA0000970392
Trans Name:	ENVIRONMENTAL RECOVERY SERVICES INC
Trans 2 EPA ID:	CAR000183905
Trans 2 Name:	CARLOS CARRILLO TRUCKING
TSDf EPA ID:	NVT330010000
Trans Name:	US ECOLOGY
TSDf Alt EPA ID:	Not reported
TSDf Alt Name:	Not reported
Waste Code Description:	352 - Other organic solids
RCRA Code:	F005
Meth Code:	H132 - Landfill Or Surface Impoundment That Will Be Closed As Landfill(To Include On-Site Treatment And/Or Stabilization)
Quantity Tons:	4.5
Waste Quantity:	9000
Quantity Unit:	P
Additional Code 1:	Not reported
Additional Code 2:	Not reported
Additional Code 3:	Not reported

Map ID
Direction
Distance
Elevation

MAP FINDINGS

Site

Database(s)

EDR ID Number
EPA ID Number

ALL METALS PROCESSING OF ORANGE COUNTY INC DBA ALL METALS PR (Continued)

S112999920

Additional Code 4: Not reported
Additional Code 5: Not reported

NPDES:

Name: ALL METALS PROCESSING OF OC INC
Address: 8401 STANDUSTRIAL ST
City,State,Zip: STANTON, CA 90680
Facility Status: Not reported
NPDES Number: Not reported
Region: Not reported
Agency Number: Not reported
Regulatory Measure ID: Not reported
Place ID: Not reported
Order Number: Not reported
WDID: 8 30I003867
Regulatory Measure Type: Industrial
Program Type: Not reported
Adoption Date Of Regulatory Measure: Not reported
Effective Date Of Regulatory Measure: Not reported
Termination Date Of Regulatory Measure: Not reported
Expiration Date Of Regulatory Measure: Not reported
Discharge Address: Not reported
Discharge Name: Not reported
Discharge City: Not reported
Discharge State: Not reported
Discharge Zip: Not reported
Status: Active
Status Date: 04/03/1992
Operator Name: All Metals Processing of OC Inc
Operator Address: 8401 Standustrial St
Operator City: Stanton
Operator State: California
Operator Zip: 90680

NPDES as of 03/2018:

NPDES Number: CAS000001
Status: Active
Agency Number: 0
Region: 8
Regulatory Measure ID: 208424
Order Number: 97-03-DWQ
Regulatory Measure Type: Enrollee
Place ID: Not reported
WDID: 8 30I003867
Program Type: Industrial
Adoption Date Of Regulatory Measure: Not reported
Effective Date Of Regulatory Measure: 04/03/1992
Expiration Date Of Regulatory Measure: Not reported
Termination Date Of Regulatory Measure: Not reported
Discharge Name: All Metals Processing of OC Inc
Discharge Address: 8401 Standustrial St
Discharge City: Stanton
Discharge State: California
Discharge Zip: 90680
Received Date: Not reported
Processed Date: Not reported
Status: Not reported

Map ID
Direction
Distance
Elevation

MAP FINDINGS

Site

Database(s)

EDR ID Number
EPA ID Number

ALL METALS PROCESSING OF ORANGE COUNTY INC DBA ALL METALS PR (Continued)

S112999920

Status Date:	Not reported
Place Size:	Not reported
Place Size Unit:	Not reported
Contact:	Not reported
Contact Title:	Not reported
Contact Phone:	Not reported
Contact Phone Ext:	Not reported
Contact Email:	Not reported
Operator Name:	Not reported
Operator Address:	Not reported
Operator City:	Not reported
Operator State:	Not reported
Operator Zip:	Not reported
Operator Contact:	Not reported
Operator Contact Title:	Not reported
Operator Contact Phone:	Not reported
Operator Contact Phone Ext:	Not reported
Operator Contact Email:	Not reported
Operator Type:	Not reported
Developer:	Not reported
Developer Address:	Not reported
Developer City:	Not reported
Developer State:	Not reported
Developer Zip:	Not reported
Developer Contact:	Not reported
Developer Contact Title:	Not reported
Constype Linear Utility Ind:	Not reported
Emergency Phone:	Not reported
Emergency Phone Ext:	Not reported
Constype Above Ground Ind:	Not reported
Constype Below Ground Ind:	Not reported
Constype Cable Line Ind:	Not reported
Constype Comm Line Ind:	Not reported
Constype Commercial Ind:	Not reported
Constype Electrical Line Ind:	Not reported
Constype Gas Line Ind:	Not reported
Constype Industrial Ind:	Not reported
Constype Other Description:	Not reported
Constype Other Ind:	Not reported
Constype Recons Ind:	Not reported
Constype Residential Ind:	Not reported
Constype Transport Ind:	Not reported
Constype Utility Description:	Not reported
Constype Utility Ind:	Not reported
Constype Water Sewer Ind:	Not reported
Dir Discharge Uswater Ind:	Not reported
Receiving Water Name:	Not reported
Certifier:	Not reported
Certifier Title:	Not reported
Certification Date:	Not reported
Primary Sic:	Not reported
Secondary Sic:	Not reported
Tertiary Sic:	Not reported
NPDES Number:	Not reported
Status:	Not reported
Agency Number:	Not reported

Map ID
Direction
Distance
Elevation

MAP FINDINGS

Site

Database(s)

EDR ID Number
EPA ID Number

ALL METALS PROCESSING OF ORANGE COUNTY INC DBA ALL METALS PR (Continued)

S112999920

Region: 8
Regulatory Measure ID: 208424
Order Number: Not reported
Regulatory Measure Type: Industrial
Place ID: Not reported
WDID: 8 301003867
Program Type: Not reported
Adoption Date Of Regulatory Measure: Not reported
Effective Date Of Regulatory Measure: Not reported
Expiration Date Of Regulatory Measure: Not reported
Termination Date Of Regulatory Measure: Not reported
Discharge Name: Not reported
Discharge Address: Not reported
Discharge City: Not reported
Discharge State: Not reported
Discharge Zip: Not reported
Received Date: 05/09/2008
Processed Date: 04/03/1992
Status: Active
Status Date: 04/03/1992
Place Size: 1
Place Size Unit: Acres
Contact: AKSINIYA DIMITROVA
Contact Title: Director Env., Lab, Safety
Contact Phone: 714-828-8238
Contact Phone Ext: 145
Contact Email: ADIMITROVA@ALLMETALSPROCESSING.COM
Operator Name: All Metals Processing of OC Inc
Operator Address: 8401 Standustrial St
Operator City: Stanton
Operator State: California
Operator Zip: 90680
Operator Contact: AKSINIYA DIMITROVA
Operator Contact Title: Not reported
Operator Contact Phone: 714-828-8238
Operator Contact Phone Ext: 145
Operator Contact Email: ADIMITROVA@ALLMETALSPROCESSING.COM
Operator Type: Private Business
Developer: Not reported
Developer Address: Not reported
Developer City: Not reported
Developer State: California
Developer Zip: Not reported
Developer Contact: Not reported
Developer Contact Title: Not reported
Constype Linear Utility Ind: Not reported
Emergency Phone: 714-828-8238
Emergency Phone Ext: Not reported
Constype Above Ground Ind: Not reported
Constype Below Ground Ind: Not reported
Constype Cable Line Ind: Not reported
Constype Comm Line Ind: Not reported
Constype Commercial Ind: Not reported
Constype Electrical Line Ind: Not reported
Constype Gas Line Ind: Not reported
Constype Industrial Ind: Not reported
Constype Other Description: Not reported

Map ID
Direction
Distance
Elevation

MAP FINDINGS

Site

Database(s)

EDR ID Number
EPA ID Number

ALL METALS PROCESSING OF ORANGE COUNTY INC DBA ALL METALS PR (Continued)

S112999920

Constype Other Ind: Not reported
Constype Recons Ind: Not reported
Constype Residential Ind: Not reported
Constype Transport Ind: Not reported
Constype Utility Description: Not reported
Constype Utility Ind: Not reported
Constype Water Sewer Ind: Not reported
Dir Discharge Uswater Ind: N
Receiving Water Name: Pacific Ocean
Certifier: Steve Rowe
Certifier Title: EHS Manager
Certification Date: 06-FEB-15
Primary Sic: 3471-Electroplating, Plating, Polishing, Anodizing, and Coloring
Secondary Sic: Not reported
Tertiary Sic: Not reported

Name: ALL METALS PROCESSING OF OC INC
Address: 8401 STANDUSTRIAL ST
City,State,Zip: STANTON, CA 90680
Facility Status: Active
NPDES Number: CAS000001
Region: 8
Agency Number: 0
Regulatory Measure ID: 208424
Place ID: Not reported
Order Number: 97-03-DWQ
WDID: 8 30I003867
Regulatory Measure Type: Enrollee
Program Type: Industrial
Adoption Date Of Regulatory Measure: Not reported
Effective Date Of Regulatory Measure: 04/03/1992
Termination Date Of Regulatory Measure: Not reported
Expiration Date Of Regulatory Measure: Not reported
Discharge Address: 8401 Standustrial St
Discharge Name: All Metals Processing of OC Inc
Discharge City: Stanton
Discharge State: California
Discharge Zip: 90680
Status: Not reported
Status Date: Not reported
Operator Name: Not reported
Operator Address: Not reported
Operator City: Not reported
Operator State: Not reported
Operator Zip: Not reported

NPDES as of 03/2018:

NPDES Number: CAS000001
Status: Active
Agency Number: 0
Region: 8
Regulatory Measure ID: 208424
Order Number: 97-03-DWQ
Regulatory Measure Type: Enrollee
Place ID: Not reported
WDID: 8 30I003867
Program Type: Industrial

Map ID
Direction
Distance
Elevation

MAP FINDINGS

Site

Database(s)

EDR ID Number
EPA ID Number

ALL METALS PROCESSING OF ORANGE COUNTY INC DBA ALL METALS PR (Continued)

S112999920

Adoption Date Of Regulatory Measure:	Not reported
Effective Date Of Regulatory Measure:	04/03/1992
Expiration Date Of Regulatory Measure:	Not reported
Termination Date Of Regulatory Measure:	Not reported
Discharge Name:	All Metals Processing of OC Inc
Discharge Address:	8401 Standustrial St
Discharge City:	Stanton
Discharge State:	California
Discharge Zip:	90680
Received Date:	Not reported
Processed Date:	Not reported
Status:	Not reported
Status Date:	Not reported
Place Size:	Not reported
Place Size Unit:	Not reported
Contact:	Not reported
Contact Title:	Not reported
Contact Phone:	Not reported
Contact Phone Ext:	Not reported
Contact Email:	Not reported
Operator Name:	Not reported
Operator Address:	Not reported
Operator City:	Not reported
Operator State:	Not reported
Operator Zip:	Not reported
Operator Contact:	Not reported
Operator Contact Title:	Not reported
Operator Contact Phone:	Not reported
Operator Contact Phone Ext:	Not reported
Operator Contact Email:	Not reported
Operator Type:	Not reported
Developer:	Not reported
Developer Address:	Not reported
Developer City:	Not reported
Developer State:	Not reported
Developer Zip:	Not reported
Developer Contact:	Not reported
Developer Contact Title:	Not reported
Constype Linear Utility Ind:	Not reported
Emergency Phone:	Not reported
Emergency Phone Ext:	Not reported
Constype Above Ground Ind:	Not reported
Constype Below Ground Ind:	Not reported
Constype Cable Line Ind:	Not reported
Constype Comm Line Ind:	Not reported
Constype Commercial Ind:	Not reported
Constype Electrical Line Ind:	Not reported
Constype Gas Line Ind:	Not reported
Constype Industrial Ind:	Not reported
Constype Other Description:	Not reported
Constype Other Ind:	Not reported
Constype Recons Ind:	Not reported
Constype Residential Ind:	Not reported
Constype Transport Ind:	Not reported
Constype Utility Description:	Not reported
Constype Utility Ind:	Not reported
Constype Water Sewer Ind:	Not reported

Map ID
Direction
Distance
Elevation

MAP FINDINGS

Site

Database(s)

EDR ID Number
EPA ID Number

ALL METALS PROCESSING OF ORANGE COUNTY INC DBA ALL METALS PR (Continued)

S112999920

Dir Discharge Uswater Ind:	Not reported
Receiving Water Name:	Not reported
Certifier:	Not reported
Certifier Title:	Not reported
Certification Date:	Not reported
Primary Sic:	Not reported
Secondary Sic:	Not reported
Tertiary Sic:	Not reported
NPDES Number:	Not reported
Status:	Not reported
Agency Number:	Not reported
Region:	8
Regulatory Measure ID:	208424
Order Number:	Not reported
Regulatory Measure Type:	Industrial
Place ID:	Not reported
WDID:	8 30I003867
Program Type:	Not reported
Adoption Date Of Regulatory Measure:	Not reported
Effective Date Of Regulatory Measure:	Not reported
Expiration Date Of Regulatory Measure:	Not reported
Termination Date Of Regulatory Measure:	Not reported
Discharge Name:	Not reported
Discharge Address:	Not reported
Discharge City:	Not reported
Discharge State:	Not reported
Discharge Zip:	Not reported
Received Date:	05/09/2008
Processed Date:	04/03/1992
Status:	Active
Status Date:	04/03/1992
Place Size:	1
Place Size Unit:	Acres
Contact:	AKSINIYA DIMITROVA
Contact Title:	Director Env., Lab, Safety
Contact Phone:	714-828-8238
Contact Phone Ext:	145
Contact Email:	ADIMITROVA@ALLMETALSPROCESSING.COM
Operator Name:	All Metals Processing of OC Inc
Operator Address:	8401 Standustrial St
Operator City:	Stanton
Operator State:	California
Operator Zip:	90680
Operator Contact:	AKSINIYA DIMITROVA
Operator Contact Title:	Not reported
Operator Contact Phone:	714-828-8238
Operator Contact Phone Ext:	145
Operator Contact Email:	ADIMITROVA@ALLMETALSPROCESSING.COM
Operator Type:	Private Business
Developer:	Not reported
Developer Address:	Not reported
Developer City:	Not reported
Developer State:	California
Developer Zip:	Not reported
Developer Contact:	Not reported
Developer Contact Title:	Not reported

Map ID
Direction
Distance
Elevation

MAP FINDINGS

Site

Database(s)

EDR ID Number
EPA ID Number

ALL METALS PROCESSING OF ORANGE COUNTY INC DBA ALL METALS PR (Continued)

S112999920

Constype Linear Utility Ind:	Not reported
Emergency Phone:	714-828-8238
Emergency Phone Ext:	Not reported
Constype Above Ground Ind:	Not reported
Constype Below Ground Ind:	Not reported
Constype Cable Line Ind:	Not reported
Constype Comm Line Ind:	Not reported
Constype Commercial Ind:	Not reported
Constype Electrical Line Ind:	Not reported
Constype Gas Line Ind:	Not reported
Constype Industrial Ind:	Not reported
Constype Other Description:	Not reported
Constype Other Ind:	Not reported
Constype Recons Ind:	Not reported
Constype Residential Ind:	Not reported
Constype Transport Ind:	Not reported
Constype Utility Description:	Not reported
Constype Utility Ind:	Not reported
Constype Water Sewer Ind:	Not reported
Dir Discharge Uswater Ind:	N
Receiving Water Name:	Pacific Ocean
Certifier:	Steve Rowe
Certifier Title:	EHS Manager
Certification Date:	06-FEB-15
Primary Sic:	3471-Electroplating, Plating, Polishing, Anodizing, and Coloring
Secondary Sic:	Not reported
Tertiary Sic:	Not reported

CIWQS:

Name:	ALL METALS PROCESSING OF OC INC
Address:	8401 STANDUSTRIAL ST
City,State,Zip:	STANTON, CA 90680
Agency:	All Metals Processing of OC Inc
Agency Address:	8401 Standustrial St, Stanton, CA 90680
Place/Project Type:	Industrial - Electroplating, Plating, Polishing, Anodizing, and Coloring
SIC/NAICS:	3471
Region:	8
Program:	INDSTW
Regulatory Measure Status:	Active
Regulatory Measure Type:	Storm water industrial
Order Number:	2014-0057-DWQ
WDID:	8 30I003867
NPDES Number:	CAS000001
Adoption Date:	Not reported
Effective Date:	04/03/1992
Termination Date:	Not reported
Expiration/Review Date:	Not reported
Design Flow:	Not reported
Major/Minor:	Not reported
Complexity:	Not reported
TTWQ:	Not reported
Enforcement Actions within 5 years:	0
Violations within 5 years:	0
Latitude:	33.80777
Longitude:	-117.98609

Map ID
Direction
Distance
Elevation

MAP FINDINGS

Site

Database(s)

EDR ID Number
EPA ID Number

ALL METALS PROCESSING OF ORANGE COUNTY INC DBA ALL METALS PR (Continued)

S112999920

CERS:

Name: ALL METALS PROCESSING OF OC INC
Address: 8401 STANDUSTRIAL ST
City,State,Zip: STANTON, CA 90680
Site ID: 525824
CERS ID: 205068
CERS Description: Industrial Facility Storm Water

Violations:

Site ID: 525824
Site Name: All Metals Processing of OC Inc
Violation Date: 07-02-2010
Citation: 2014-0057-DWQ - Industrial General Permit
Violation Description: SW - Late Report
Violation Notes: Failure to submit 2009-2010 Annual Report by July 1, 2010 due date.
Violation Division: Water Boards
Violation Program: INDSTW
Violation Source: SMARTS

Site ID: 525824
Site Name: All Metals Processing of OC Inc
Violation Date: 07-14-2010
Citation: 2014-0057-DWQ - Industrial General Permit
Violation Description: Unauthorized Discharge
Violation Notes: Evidence of MEK/paint splashes onto ground and adjacent structures when used solvent is transferred to the outdoor bulk container. Contact states splashes are supposed to be captured with felt paper.
Violation Division: Water Boards
Violation Program: INDSTW
Violation Source: SMARTS

Site ID: 525824
Site Name: All Metals Processing of OC Inc
Violation Date: 03-21-2001
Citation: 2014-0057-DWQ - Industrial General Permit
Violation Description: SW - Deficient BMP Implementation
Violation Notes: 99-00 AR reports high values of Zn and N. Unauthorized non-storm water discharge observed. Open buckets and drums observed without BMPs. SWPPP not on site.
Violation Division: Water Boards
Violation Program: INDSTW
Violation Source: SMARTS

Site ID: 525824
Site Name: All Metals Processing of OC Inc
Violation Date: 10-27-2005
Citation: 2014-0057-DWQ - Industrial General Permit
Violation Description: SW - Deficient Report
Violation Notes: Deficient Annual Report additional parameters were not included in the 2004-2005 Annual Report.
Violation Division: Water Boards
Violation Program: INDSTW
Violation Source: SMARTS

Site ID: 525824
Site Name: All Metals Processing of OC Inc
Violation Date: 07-02-1999

Map ID
Direction
Distance
Elevation

MAP FINDINGS

Site

Database(s)

EDR ID Number
EPA ID Number

ALL METALS PROCESSING OF ORANGE COUNTY INC DBA ALL METALS PR (Continued)

S112999920

Citation: 2014-0057-DWQ - Industrial General Permit
Violation Description: SW - Deficient Report
Violation Notes: Non-submittal of Annual Report. Due 7//1/1999
Violation Division: Water Boards
Violation Program: INDSTW
Violation Source: SMARTS

Evaluation:

Eval General Type: Compliance Evaluation Inspection
Eval Date: 03-21-2001
Violations Found: Yes
Eval Type: Industrial Storm Water Compliance Evaluation
Eval Notes: inspection notes too long. see attachment.
Eval Division: Water Boards
Eval Program: INDSTW
Eval Source: SMARTS

Eval General Type: Compliance Evaluation Inspection
Eval Date: 07-14-2010
Violations Found: Yes
Eval Type: Industrial Storm Water Compliance Evaluation
Eval Notes: Observed compressor condensate had recently overflowed from a 5-gallon container. Observed used blasting sand stored out in open; supposed to be placed in a bulk hazardous waste tote; not yet transferred. Site is under a separate wastewater discharge permit; treatment works are under a fixed cover and within a diked area. One machine outside of diked area is producing condensate but surrounding area is not well cleaned; water is now muck as the result. Observed bulk hazardous waste container on a containment pallet; pallet contains substantial amount of hazy liquid and surrounding ground and building have been splashed with paint/solvent. Hazardous waste is MEK used as solvent for paint. Contact stated area is usually covered with felt paper to catch splashes. Observed roll-off trash bin w/o cover; contact states bin is tarped when it rains.

Eval Division: Water Boards
Eval Program: INDSTW
Eval Source: SMARTS

Enforcement Action:

Site ID: 525824
Site Name: All Metals Processing of OC Inc
Site Address: 8401 STANDUSTRIAL ST
Site City: STANTON
Site Zip: 90680
Enf Action Date: 04-02-2001
Enf Action Type: Staff Enforcement Letter
Enf Action Description: Staff Enforcement Letter
Enf Action Notes: 99-00 AR reports high values of Zn and N. Unauthorized non-storm water discharge observed. Open buckets and drums observed without BMPs. SWPPP not on site.

Enf Action Division: Water Boards
Enf Action Program: INDSTW
Enf Action Source: SMARTS

Site ID: 525824
Site Name: All Metals Processing of OC Inc

Map ID
Direction
Distance
Elevation

MAP FINDINGS

Site

Database(s)

EDR ID Number
EPA ID Number

ALL METALS PROCESSING OF ORANGE COUNTY INC DBA ALL METALS PR (Continued)

S112999920

Site Address: 8401 STANDUSTRIAL ST
Site City: STANTON
Site Zip: 90680
Enf Action Date: 07-30-2010
Enf Action Type: Industrial Storm Water Enforcement
Enf Action Description: Industrial Storm Water Enforcement
Enf Action Notes: Failure to submit 2009-2010 Annual Report by July 1, 2010 due date.
Enf Action Division: Water Boards
Enf Action Program: INDSTW
Enf Action Source: SMARTS

Site ID: 525824
Site Name: All Metals Processing of OC Inc
Site Address: 8401 STANDUSTRIAL ST
Site City: STANTON
Site Zip: 90680
Enf Action Date: 10-27-2005
Enf Action Type: Staff Enforcement Letter
Enf Action Description: Staff Enforcement Letter
Enf Action Notes: Deficient Annual Report additional parameters were not included in the 2004-2005 Annual Report.
Enf Action Division: Water Boards
Enf Action Program: INDSTW
Enf Action Source: SMARTS

Site ID: 525824
Site Name: All Metals Processing of OC Inc
Site Address: 8401 STANDUSTRIAL ST
Site City: STANTON
Site Zip: 90680
Enf Action Date: 11-03-2005
Enf Action Type: Staff Enforcement Letter
Enf Action Description: Staff Enforcement Letter
Enf Action Notes: A clerical error at the Regional Board office resulted in an incorrect Notice of Violation being issued.
Enf Action Division: Water Boards
Enf Action Program: INDSTW
Enf Action Source: SMARTS

Affiliation:
Affiliation Type Desc: Owner/Operator
Entity Name: All Metals Processing of OC Inc
Entity Title: Operator
Affiliation Address: 8401 Standustrial St
Affiliation City: Stanton
Affiliation State: CA
Affiliation Country: Not reported
Affiliation Zip: 90680
Affiliation Phone: Not reported

NON-CASE INFO:

Name: ALL METALS PROCESSING OF OC INC
Address: 8401 STANDUSTRIAL ST
City,State,Zip: STANTON, CA 90680-2688
Global ID: T10000013585

Map ID
Direction
Distance
Elevation

MAP FINDINGS

Site

Database(s)

EDR ID Number
EPA ID Number

ALL METALS PROCESSING OF ORANGE COUNTY INC DBA ALL METALS PR (Continued)

S112999920

Case Type:	Non-Case Information
Status:	Pending Review
Status Date:	09/23/2019
Lead Agency:	SANTA ANA RWQCB (REGION 8)
Case Worker:	Not reported
Local Agency:	Not reported
RB Case Number:	Not reported
Loc Case Number:	Not reported
File Location:	Not reported
Potential Contaminants of Concern:	Not reported
Potential Media Affected:	Not reported
Site History:	Not reported
Begin Date:	2019-09-23 00:00:00
How Discovered:	Not reported
How Discovered Description:	Not reported
Stop Method:	Not reported
Stop Description:	Not reported
Latitude:	33.80814
Longitude:	-117.98571
Geotracker:	http://geotracker.waterboards.ca.gov/profile_report.asp?global_id=T10000013585

HWTS:

Name:	ALL METALS PROCESSING OF ORANGE COUNTY, LLC
Address:	8401 STANDUSTRIAL ST
Address 2:	Not reported
City,State,Zip:	STANTON, CA 906802688
EPA ID:	CAD009675067
Inactive Date:	Not reported
Create Date:	07/23/1982
Last Act Date:	07/20/2020
Mailing Name:	Not reported
Mailing Address:	8401 STANDUSTRIAL ST
Mailing Address 2:	Not reported
Mailing City,State,Zip:	STANTON, CA 906802619
Owner Name:	ALL METALS PROCESSING OF ORANGE COU
Owner Address:	8401 STANDUSTRIAL ST
Owner Address 2:	Not reported
Owner City,State,Zip:	STANTON, CA 906802619
Contact Name:	REY SANTOS
Contact Address:	8401 STANDUSTRIAL ST
Contact Address 2:	Not reported
City,State,Zip:	STANTON, CA 90680

NAICS:

EPA ID:	CAD009675067
Create Date:	2004-10-20 10:23:57.043
NAICS Code:	332813
NAICS Description:	Electroplating, Plating, Polishing, Anodizing, and Coloring
Issued EPA ID Date:	1982-07-23 00:00:00
Inactive Date:	Not reported
Facility Name:	ALL METALS PROCESSING OF ORANGE COUNTY, LLC
Facility Address:	8401 STANDUSTRIAL ST
Facility Address 2:	Not reported
Facility City:	STANTON
Facility County:	Not reported
Facility State:	CA
Facility Zip:	906802688

Map ID
Direction
Distance
Elevation

MAP FINDINGS

Site

Database(s)

EDR ID Number
EPA ID Number

ALL METALS PROCESSING OF ORANGE COUNTY INC DBA ALL METALS PR (Continued)

S112999920

EPA ID: CAD009675067
Create Date: 2004-10-20 10:23:57.043
NAICS Code: 332813
NAICS Description: Electroplating, Plating, Polishing, Anodizing, and Coloring
Issued EPA ID Date: 1982-07-23 00:00:00
Inactive Date: Not reported
Facility Name: ALL METALS PROCESSING OF ORANGE COUNTY, LLC
Facility Address: 8401 STANDUSTRIAL ST
Facility Address 2: Not reported
Facility City: STANTON
Facility County: Not reported
Facility State: CA
Facility Zip: 906802688

M144 **ALL METALS PROCESSING OF ORANGE COUNTY, LLC**
8401 STANDUSTRIAL ST
STANTON, CA 90680

SEMS-ARCHIVE **1015732701**
RCRA-LQG **CAD009675067**
FINDS
ECHO

< 1/8
1 ft.

Site 4 of 40 in cluster M

Relative:
Higher

Actual:
71 ft.

SEMS Archive:
Site ID: 0900052
EPA ID: CAD009675067
Name: ALL METALS PROCESSING
Address: 8305 STANDUSTRIAL
Address 2: Not reported
City,State,Zip: STANTON, CA 90680
Cong District: 38
FIPS Code: 06059
FF: N
NPL: Not on the NPL
Non NPL Status: NFRAP-Site does not qualify for the NPL based on existing information

SEMS Archive Detail:

Region: 09
Site ID: 0900052
EPA ID: CAD009675067
Site Name: ALL METALS PROCESSING
NPL: N
FF: N
OU: 00
Action Code: VS
Action Name: ARCH SITE
SEQ: 1
Start Date: Not reported
Finish Date: 1991-09-24 04:00:00
Qual: Not reported
Current Action Lead: EPA Perf In-Hse

Region: 09
Site ID: 0900052
EPA ID: CAD009675067
Site Name: ALL METALS PROCESSING
NPL: N
FF: N
OU: 00
Action Code: SI

Map ID
Direction
Distance
Elevation

MAP FINDINGS

Site

Database(s)

EDR ID Number
EPA ID Number

ALL METALS PROCESSING OF ORANGE COUNTY, LLC (Continued)

1015732701

Action Name: SI
SEQ: 1
Start Date: Not reported
Finish Date: 1991-09-24 04:00:00
Qual: N
Current Action Lead: EPA Perf

Region: 09
Site ID: 0900052
EPA ID: CAD009675067
Site Name: ALL METALS PROCESSING
NPL: N
FF: N
OU: 00
Action Code: DS
Action Name: DISCVRY
SEQ: 1
Start Date: 1988-09-01 04:00:00
Finish Date: 1988-09-01 04:00:00
Qual: Not reported
Current Action Lead: St Perf

Region: 09
Site ID: 0900052
EPA ID: CAD009675067
Site Name: ALL METALS PROCESSING
NPL: N
FF: N
OU: 00
Action Code: PA
Action Name: PA
SEQ: 1
Start Date: Not reported
Finish Date: 1988-11-29 05:00:00
Qual: L
Current Action Lead: St Perf

RCRA-LQG:

Date Form Received by Agency: 2020-02-19 00:00:00.0
Handler Name: ALL METALS PROCESSING OF ORANGE COUNTY INC
Handler Address: 8401 STANDUSTRIAL STREET
Handler City,State,Zip: STANTON, CA 90680-2688
EPA ID: CAD009675067
Contact Name: REY SANTOS
Contact Address: STANDUSTRIAL STREET
Contact City,State,Zip: STANTON, CA 90680-2688
Contact Telephone: 714-828-8238 x154
Contact Fax: 714-828-4552
Contact Email: REYS@EMBEE.COM
Contact Title: SENIOR MANAGER, EH&S
EPA Region: 09
Land Type: Private
Federal Waste Generator Description: Large Quantity Generator
Non-Notifier: Not reported
Biennial Report Cycle: 2019
Accessibility: Not reported

Map ID
Direction
Distance
Elevation

MAP FINDINGS

Site

Database(s)

EDR ID Number
EPA ID Number

ALL METALS PROCESSING OF ORANGE COUNTY, LLC (Continued)

1015732701

Active Site Indicator:	Handler Activities
State District Owner:	Not reported
State District:	Not reported
Mailing Address:	STANDUSTRIAL STREET
Mailing City,State,Zip:	STANTON, CA 90680-2688
Owner Name:	ALL METALS PROCESSING OF ORANGE COUNTY LLC
Owner Type:	Private
Operator Name:	ALL METALS PROCESSING OF ORANGE COUNTY LLC
Operator Type:	Private
Short-Term Generator Activity:	No
Importer Activity:	No
Mixed Waste Generator:	No
Transporter Activity:	No
Transfer Facility Activity:	No
Recycler Activity with Storage:	No
Small Quantity On-Site Burner Exemption:	No
Smelting Melting and Refining Furnace Exemption:	No
Underground Injection Control:	No
Off-Site Waste Receipt:	No
Universal Waste Indicator:	No
Universal Waste Destination Facility:	No
Federal Universal Waste:	No
Active Site Fed-Reg Treatment Storage and Disposal Facility:	Not reported
Active Site Converter Treatment storage and Disposal Facility:	Not reported
Active Site State-Reg Treatment Storage and Disposal Facility:	Not reported
Active Site State-Reg Handler:	---
Federal Facility Indicator:	Not reported
Hazardous Secondary Material Indicator:	N
Sub-Part K Indicator:	Not reported
Commercial TSD Indicator:	No
Treatment Storage and Disposal Type:	Not reported
2018 GPRA Permit Baseline:	Not on the Baseline
2018 GPRA Renewals Baseline:	Not on the Baseline
Permit Renewals Workload Universe:	Not reported
Permit Workload Universe:	Not reported
Permit Progress Universe:	Not reported
Post-Closure Workload Universe:	Not reported
Closure Workload Universe:	Not reported
202 GPRA Corrective Action Baseline:	No
Corrective Action Workload Universe:	No
Subject to Corrective Action Universe:	No
Non-TSDFs Where RCRA CA has Been Imposed Universe:	No
TSDFs Potentially Subject to CA Under 3004 (u)/(v) Universe:	No
TSDFs Only Subject to CA under Discretionary Auth Universe:	No
Corrective Action Priority Ranking:	No NCAPS ranking
Environmental Control Indicator:	No
Institutional Control Indicator:	No
Human Exposure Controls Indicator:	N/A
Groundwater Controls Indicator:	N/A
Operating TSDF Universe:	Not reported
Full Enforcement Universe:	Not reported
Significant Non-Complier Universe:	No
Unaddressed Significant Non-Complier Universe:	No
Addressed Significant Non-Complier Universe:	No
Significant Non-Complier With a Compliance Schedule Universe:	No
Financial Assurance Required:	Not reported
Handler Date of Last Change:	2020-10-02 17:37:50.0

Map ID
Direction
Distance
Elevation

MAP FINDINGS

Site

Database(s)

EDR ID Number
EPA ID Number

ALL METALS PROCESSING OF ORANGE COUNTY, LLC (Continued)

1015732701

Recognized Trader-Importer:	No
Recognized Trader-Exporter:	No
Importer of Spent Lead Acid Batteries:	No
Exporter of Spent Lead Acid Batteries:	No
Recycler Activity Without Storage:	No
Manifest Broker:	No
Sub-Part P Indicator:	No

Biennial: List of Years

Year: 2019

[Click Here for Biennial Reporting System Data:](#)

Year: 2017

[Click Here for Biennial Reporting System Data:](#)

Year: 2015

[Click Here for Biennial Reporting System Data:](#)

Year: 2013

[Click Here for Biennial Reporting System Data:](#)

Year: 2011

[Click Here for Biennial Reporting System Data:](#)

Year: 2009

[Click Here for Biennial Reporting System Data:](#)

Year: 2007

[Click Here for Biennial Reporting System Data:](#)

Year: 2005

[Click Here for Biennial Reporting System Data:](#)

Year: 2003

[Click Here for Biennial Reporting System Data:](#)

Year: 2001

[Click Here for Biennial Reporting System Data:](#)

Hazardous Waste Summary:

Waste Code:	D001
Waste Description:	IGNITABLE WASTE

Waste Code:	D002
Waste Description:	CORROSIVE WASTE

Waste Code:	D003
Waste Description:	REACTIVE WASTE

Waste Code:	D006
Waste Description:	CADMIUM

Waste Code:	D007
Waste Description:	CHROMIUM

Map ID
Direction
Distance
Elevation

MAP FINDINGS

Site

Database(s)

EDR ID Number
EPA ID Number

ALL METALS PROCESSING OF ORANGE COUNTY, LLC (Continued)

1015732701

Waste Code: D008
Waste Description: LEAD

Waste Code: D035
Waste Description: METHYL ETHYL KETONE

Waste Code: F002
Waste Description: THE FOLLOWING SPENT HALOGENATED SOLVENTS: TETRACHLOROETHYLENE, METHYLENE CHLORIDE, TRICHLOROETHYLENE, 1,1,1-TRICHLOROETHANE, CHLOROBENZENE, 1,1,2-TRICHLORO-1,2,2-TRIFLUOROETHANE, ORTHO-DICHLOROBENZENE, TRICHLOROFLUOROMETHANE, AND 1,1,2, TRICHLOROETHANE; ALL SPENT SOLVENT MIXTURES/BLENDS CONTAINING, BEFORE USE, A TOTAL OF TEN PERCENT OR MORE (BY VOLUME) OF ONE OR MORE OF THE ABOVE HALOGENATED SOLVENTS OR THOSE SOLVENTS LISTED IN F001, F004, AND F005; AND STILL BOTTOMS FROM THE RECOVERY OF THESE SPENT SOLVENTS AND SPENT SOLVENT MIXTURES.

Waste Code: F003
Waste Description: THE FOLLOWING SPENT NONHALOGENATED SOLVENTS: XYLENE, ACETONE, ETHYL ACETATE, ETHYL BENZENE, ETHYL ETHER, METHYL ISOBUTYL KETONE, N-BUTYL ALCOHOL, CYCLOHEXANONE, AND METHANOL; ALL SPENT SOLVENT MIXTURES/BLENDS CONTAINING, BEFORE USE, ONLY THE ABOVE SPENT NONHALOGENATED SOLVENTS; AND ALL SPENT SOLVENT MIXTURES/BLENDS CONTAINING, BEFORE USE, ONE OR MORE OF THE ABOVE NONHALOGENATED SOLVENTS, AND A TOTAL OF TEN PERCENT OR MORE (BY VOLUME) OF ONE OR MORE OF THOSE SOLVENTS LISTED IN F001, F002, F004, AND F005; AND STILL BOTTOMS FROM THE RECOVERY OF THESE SPENT SOLVENTS AND SPENT SOLVENT MIXTURES.

Waste Code: F005
Waste Description: THE FOLLOWING SPENT NONHALOGENATED SOLVENTS: TOLUENE, METHYL ETHYL KETONE, CARBON DISULFIDE, ISOBUTANOL, PYRIDINE, BENZENE, 2-ETHOXYETHANOL, AND 2-NITROPROPANE; ALL SPENT SOLVENT MIXTURES/BLENDS CONTAINING, BEFORE USE, A TOTAL OF TEN PERCENT OR MORE (BY VOLUME) OF ONE OR MORE OF THE ABOVE NONHALOGENATED SOLVENTS OR THOSE SOLVENTS LISTED IN F001, F002, OR F004; AND STILL BOTTOMS FROM THE RECOVERY OF THESE SPENT SOLVENTS AND SPENT SOLVENT MIXTURES.

Waste Code: F006
Waste Description: WASTEWATER TREATMENT SLUDGES FROM ELECTROPLATING OPERATIONS, EXCEPT FROM THE FOLLOWING PROCESSES: (1) SULFURIC ACID ANODIZING OF ALUMINUM; (2) TIN PLATING ON CARBON STEEL; (3) ZINC PLATING (SEGREGATED BASIS) ON CARBON STEEL; (4) ALUMINUM OR ZINC-ALUMINUM PLATING ON CARBON STEEL; (5) CLEANING/STRIPPING ASSOCIATED WITH TIN, ZINC, AND ALUMINUM PLATING ON CARBON STEEL; AND (6) CHEMICAL ETCHING AND MILLING OF ALUMINUM.

Waste Code: F007
Waste Description: SPENT CYANIDE PLATING BATH SOLUTIONS FROM ELECTROPLATING OPERATIONS.

Handler - Owner Operator:
Owner/Operator Indicator:
Owner/Operator Name:
Legal Status:
Date Became Current:
Date Ended Current:
Owner/Operator Address:

Operator
ALL METALS PROCESSING OF ORANGE COUNTY
Private
1961-01-01 00:00:00.
Not reported
Not reported

Map ID
Direction
Distance
Elevation

MAP FINDINGS

Site

Database(s)

EDR ID Number
EPA ID Number

ALL METALS PROCESSING OF ORANGE COUNTY, LLC (Continued)

1015732701

Owner/Operator City,State,Zip:	Not reported
Owner/Operator Telephone:	Not reported
Owner/Operator Telephone Ext:	Not reported
Owner/Operator Fax:	Not reported
Owner/Operator Email:	Not reported
Owner/Operator Indicator:	Operator
Owner/Operator Name:	ALL METALS PROCESSING OF ORANGE
Legal Status:	Private
Date Became Current:	1961-10-15 00:00:00.
Date Ended Current:	Not reported
Owner/Operator Address:	Not reported
Owner/Operator City,State,Zip:	Not reported
Owner/Operator Telephone:	Not reported
Owner/Operator Telephone Ext:	Not reported
Owner/Operator Fax:	Not reported
Owner/Operator Email:	Not reported
Owner/Operator Indicator:	Operator
Owner/Operator Name:	ALL METALS PROCESSING OF ORANGE
Legal Status:	Private
Date Became Current:	1961-01-01 00:00:00.
Date Ended Current:	Not reported
Owner/Operator Address:	Not reported
Owner/Operator City,State,Zip:	Not reported
Owner/Operator Telephone:	Not reported
Owner/Operator Telephone Ext:	Not reported
Owner/Operator Fax:	Not reported
Owner/Operator Email:	Not reported
Owner/Operator Indicator:	Owner
Owner/Operator Name:	ALL METALS PROCESSING OF ORANGE COUNTY,
Legal Status:	Private
Date Became Current:	1961-01-01 00:00:00.
Date Ended Current:	Not reported
Owner/Operator Address:	8401 STANDUSTRIAL AVE
Owner/Operator City,State,Zip:	STANTON, CA 90680-2688
Owner/Operator Telephone:	714-828-8238
Owner/Operator Telephone Ext:	115
Owner/Operator Fax:	Not reported
Owner/Operator Email:	Not reported
Owner/Operator Indicator:	Operator
Owner/Operator Name:	ALL METALS PROCESSING OF ORANGE COUNTY LLC
Legal Status:	Private
Date Became Current:	1961-01-01 00:00:00.
Date Ended Current:	Not reported
Owner/Operator Address:	8401 STANDUSTRIAL STREET
Owner/Operator City,State,Zip:	STANTON, CA 90680-2688
Owner/Operator Telephone:	714-828-8238
Owner/Operator Telephone Ext:	145
Owner/Operator Fax:	Not reported
Owner/Operator Email:	AKSINIYAD@AMP-OC.COM
Owner/Operator Indicator:	Operator
Owner/Operator Name:	ALL METALS PROCESSING OF ORANGE COUNTY
Legal Status:	Private

Map ID
Direction
Distance
Elevation

MAP FINDINGS

Site

Database(s)

EDR ID Number
EPA ID Number

ALL METALS PROCESSING OF ORANGE COUNTY, LLC (Continued)

1015732701

Date Became Current: 1961-01-01 00:00:00.
Date Ended Current: Not reported
Owner/Operator Address: Not reported
Owner/Operator City,State,Zip: Not reported
Owner/Operator Telephone: Not reported
Owner/Operator Telephone Ext: Not reported
Owner/Operator Fax: Not reported
Owner/Operator Email: Not reported

Owner/Operator Indicator: Owner
Owner/Operator Name: ALL METALS PROCESSING OF ORANGE COUNTY
Legal Status: Private
Date Became Current: 1963-01-01 00:00:00.
Date Ended Current: Not reported
Owner/Operator Address: 8401 STANDUSTRIAL AVE
Owner/Operator City,State,Zip: STANTON, CA 90680
Owner/Operator Telephone: Not reported
Owner/Operator Telephone Ext: Not reported
Owner/Operator Fax: Not reported
Owner/Operator Email: Not reported

Owner/Operator Indicator: Operator
Owner/Operator Name: ALL METALS PROCESSING OF ORANGE COUNTY
Legal Status: Private
Date Became Current: 1963-01-01 00:00:00.
Date Ended Current: Not reported
Owner/Operator Address: Not reported
Owner/Operator City,State,Zip: Not reported
Owner/Operator Telephone: Not reported
Owner/Operator Telephone Ext: Not reported
Owner/Operator Fax: Not reported
Owner/Operator Email: Not reported

Owner/Operator Indicator: Operator
Owner/Operator Name: ALL METALS PROCESSING OF ORANGE COUNTY LLC
Legal Status: Private
Date Became Current: 1961-01-01 00:00:00.
Date Ended Current: Not reported
Owner/Operator Address: 8401 STANDUSTRIAL STREET
Owner/Operator City,State,Zip: STANTON, CA 90680-2688
Owner/Operator Telephone: 714-828-8238
Owner/Operator Telephone Ext: 145
Owner/Operator Fax: Not reported
Owner/Operator Email: AKSINIYAD@AMP-OC.COM

Owner/Operator Indicator: Operator
Owner/Operator Name: ALL METALS PROCESSING OF ORANGE COUNTY
Legal Status: Private
Date Became Current: 1961-01-01 00:00:00.
Date Ended Current: Not reported
Owner/Operator Address: Not reported
Owner/Operator City,State,Zip: Not reported
Owner/Operator Telephone: Not reported
Owner/Operator Telephone Ext: Not reported
Owner/Operator Fax: Not reported
Owner/Operator Email: Not reported

Map ID
Direction
Distance
Elevation

MAP FINDINGS

Site

Database(s)

EDR ID Number
EPA ID Number

ALL METALS PROCESSING OF ORANGE COUNTY, LLC (Continued)

1015732701

Owner/Operator Indicator:	Owner
Owner/Operator Name:	ALL METALS PROCESSING OF ORANGE
Legal Status:	Private
Date Became Current:	1961-01-01 00:00:00.
Date Ended Current:	Not reported
Owner/Operator Address:	8401 STANDUSTRIAL STREET
Owner/Operator City,State,Zip:	STANTON, CA 90680
Owner/Operator Telephone:	714-828-8238
Owner/Operator Telephone Ext:	Not reported
Owner/Operator Fax:	Not reported
Owner/Operator Email:	Not reported

Owner/Operator Indicator:	Owner
Owner/Operator Name:	ALL METALS PROCESSING OF ORANGE COUNTY
Legal Status:	Private
Date Became Current:	1961-01-01 00:00:00.
Date Ended Current:	Not reported
Owner/Operator Address:	8401 STANDUSTRIAL STREET
Owner/Operator City,State,Zip:	STANTON, CA 90680
Owner/Operator Telephone:	714-828-8238
Owner/Operator Telephone Ext:	Not reported
Owner/Operator Fax:	Not reported
Owner/Operator Email:	Not reported

Owner/Operator Indicator:	Owner
Owner/Operator Name:	STEVE SELLWOOD
Legal Status:	Private
Date Became Current:	Not reported
Date Ended Current:	Not reported
Owner/Operator Address:	NOT REQUIRED
Owner/Operator City,State,Zip:	NOT REQUIRED, ME 99999
Owner/Operator Telephone:	415-555-1212
Owner/Operator Telephone Ext:	Not reported
Owner/Operator Fax:	Not reported
Owner/Operator Email:	Not reported

Owner/Operator Indicator:	Operator
Owner/Operator Name:	ALL METALS PROCESSING OF ORANGE COUNTY
Legal Status:	Private
Date Became Current:	1961-01-01 00:00:00.
Date Ended Current:	Not reported
Owner/Operator Address:	Not reported
Owner/Operator City,State,Zip:	Not reported
Owner/Operator Telephone:	Not reported
Owner/Operator Telephone Ext:	Not reported
Owner/Operator Fax:	Not reported
Owner/Operator Email:	Not reported

Owner/Operator Indicator:	Owner
Owner/Operator Name:	ALL METALS PROCESSING OF ORANGE COUNTY LLC
Legal Status:	Private
Date Became Current:	1961-01-01 00:00:00.
Date Ended Current:	Not reported
Owner/Operator Address:	8401 STANDUSTRIAL STREET
Owner/Operator City,State,Zip:	STANTON, CA 90680-2688
Owner/Operator Telephone:	714-828-8238
Owner/Operator Telephone Ext:	145

Map ID
Direction
Distance
Elevation

MAP FINDINGS

Site

Database(s)

EDR ID Number
EPA ID Number

ALL METALS PROCESSING OF ORANGE COUNTY, LLC (Continued)

1015732701

Owner/Operator Fax:	Not reported
Owner/Operator Email:	AKSINIYAD@AMP-OC.COM
Owner/Operator Indicator:	Operator
Owner/Operator Name:	NOT REQUIRED
Legal Status:	Private
Date Became Current:	Not reported
Date Ended Current:	Not reported
Owner/Operator Address:	NOT REQUIRED
Owner/Operator City,State,Zip:	NOT REQUIRED, ME 99999
Owner/Operator Telephone:	415-555-1212
Owner/Operator Telephone Ext:	Not reported
Owner/Operator Fax:	Not reported
Owner/Operator Email:	Not reported
Owner/Operator Indicator:	Owner
Owner/Operator Name:	ALL METALS PROCESSING OF ORANGE COUNTY LLC
Legal Status:	Private
Date Became Current:	1961-01-01 00:00:00.
Date Ended Current:	Not reported
Owner/Operator Address:	8401 STANDUSTRIAL STREET
Owner/Operator City,State,Zip:	STANTON, CA 90680-2688
Owner/Operator Telephone:	714-828-8238
Owner/Operator Telephone Ext:	145
Owner/Operator Fax:	Not reported
Owner/Operator Email:	AKSINIYAD@AMP-OC.COM
Owner/Operator Indicator:	Owner
Owner/Operator Name:	ALL METALS PROCESSING OF ORANGE COUNTY
Legal Status:	Private
Date Became Current:	1961-01-01 00:00:00.
Date Ended Current:	Not reported
Owner/Operator Address:	8401 STANDUSTRIAL AVE
Owner/Operator City,State,Zip:	STANTON, CA 90680
Owner/Operator Telephone:	Not reported
Owner/Operator Telephone Ext:	Not reported
Owner/Operator Fax:	Not reported
Owner/Operator Email:	Not reported
Owner/Operator Indicator:	Owner
Owner/Operator Name:	ALL METAL PROCESSING OF ORANGE COUNTY
Legal Status:	Private
Date Became Current:	1961-01-01 00:00:00.
Date Ended Current:	Not reported
Owner/Operator Address:	8401 STANDUSTRIAL AVE.
Owner/Operator City,State,Zip:	STANTON, CA 90680
Owner/Operator Telephone:	714-828-8238
Owner/Operator Telephone Ext:	Not reported
Owner/Operator Fax:	Not reported
Owner/Operator Email:	Not reported
Owner/Operator Indicator:	Owner
Owner/Operator Name:	ALL METALS PROCESSING OF ORANGE
Legal Status:	Private
Date Became Current:	1961-10-15 00:00:00.
Date Ended Current:	Not reported
Owner/Operator Address:	Not reported

Map ID
Direction
Distance
Elevation

MAP FINDINGS

Site

Database(s)

EDR ID Number
EPA ID Number

ALL METALS PROCESSING OF ORANGE COUNTY, LLC (Continued)

1015732701

Owner/Operator City,State,Zip: Not reported
Owner/Operator Telephone: Not reported
Owner/Operator Telephone Ext: Not reported
Owner/Operator Fax: Not reported
Owner/Operator Email: Not reported

Owner/Operator Indicator: Operator
Owner/Operator Name: ALL METALS PROCESSING OF ORANGE COUNTY
Legal Status: Private
Date Became Current: 1961-01-01 00:00:00.
Date Ended Current: Not reported
Owner/Operator Address: Not reported
Owner/Operator City,State,Zip: Not reported
Owner/Operator Telephone: Not reported
Owner/Operator Telephone Ext: Not reported
Owner/Operator Fax: Not reported
Owner/Operator Email: Not reported

Owner/Operator Indicator: Owner
Owner/Operator Name: ALL METALS PROCESSING OF ORANGE COUNTY
Legal Status: Private
Date Became Current: 1961-01-01 00:00:00.
Date Ended Current: Not reported
Owner/Operator Address: 8401 STANDUSTRIAL STREET
Owner/Operator City,State,Zip: STANTON, CA 90680
Owner/Operator Telephone: Not reported
Owner/Operator Telephone Ext: Not reported
Owner/Operator Fax: Not reported
Owner/Operator Email: Not reported

Historic Generators:

Receive Date: 2010-03-01 00:00:00.0
Handler Name: ALL METALS PROCESSING OF ORANGE COUNTY, INC
Federal Waste Generator Description: Large Quantity Generator
State District Owner: Not reported
Large Quantity Handler of Universal Waste: No
Recognized Trader Importer: No
Recognized Trader Exporter: No
Spent Lead Acid Battery Importer: No
Spent Lead Acid Battery Exporter: No
Current Record: No
Non Storage Recycler Activity: Not reported
Electronic Manifest Broker: Not reported

Receive Date: 2012-10-05 00:00:00.0
Handler Name: ALL METALS PROCESSING OF ORANGE COUNTY, INC.
Federal Waste Generator Description: Large Quantity Generator
State District Owner: Not reported
Large Quantity Handler of Universal Waste: No
Recognized Trader Importer: No
Recognized Trader Exporter: No
Spent Lead Acid Battery Importer: No
Spent Lead Acid Battery Exporter: No
Current Record: No
Non Storage Recycler Activity: Not reported
Electronic Manifest Broker: Not reported

Map ID
Direction
Distance
Elevation

MAP FINDINGS

Site

Database(s)

EDR ID Number
EPA ID Number

ALL METALS PROCESSING OF ORANGE COUNTY, LLC (Continued)

1015732701

Receive Date: 2014-03-01 00:00:00.0
Handler Name: ALL METALS PROCESSING OF ORANGE COUNTY, INC
Federal Waste Generator Description: Large Quantity Generator
State District Owner: Not reported
Large Quantity Handler of Universal Waste: No
Recognized Trader Importer: No
Recognized Trader Exporter: No
Spent Lead Acid Battery Importer: No
Spent Lead Acid Battery Exporter: No
Current Record: No
Non Storage Recycler Activity: Not reported
Electronic Manifest Broker: Not reported

Receive Date: 2016-02-26 00:00:00.0
Handler Name: ALL METALS PROCESSING OF ORANGE COUNTY, INC
Federal Waste Generator Description: Large Quantity Generator
State District Owner: Not reported
Large Quantity Handler of Universal Waste: No
Recognized Trader Importer: No
Recognized Trader Exporter: No
Spent Lead Acid Battery Importer: No
Spent Lead Acid Battery Exporter: No
Current Record: No
Non Storage Recycler Activity: Not reported
Electronic Manifest Broker: Not reported

Receive Date: 2018-02-27 00:00:00.0
Handler Name: ALL METALS PROCESSING OF ORANGE COUNTY INC
Federal Waste Generator Description: Large Quantity Generator
State District Owner: Not reported
Large Quantity Handler of Universal Waste: No
Recognized Trader Importer: No
Recognized Trader Exporter: No
Spent Lead Acid Battery Importer: No
Spent Lead Acid Battery Exporter: No
Current Record: No
Non Storage Recycler Activity: No
Electronic Manifest Broker: No

Receive Date: 2020-02-19 00:00:00.0
Handler Name: ALL METALS PROCESSING OF ORANGE COUNTY INC
Federal Waste Generator Description: Large Quantity Generator
State District Owner: Not reported
Large Quantity Handler of Universal Waste: No
Recognized Trader Importer: No
Recognized Trader Exporter: No
Spent Lead Acid Battery Importer: No
Spent Lead Acid Battery Exporter: No
Current Record: Yes
Non Storage Recycler Activity: No
Electronic Manifest Broker: No

Receive Date: 1996-09-01 00:00:00.0
Handler Name: ALL METALS PROCESSING INC
Federal Waste Generator Description: Small Quantity Generator
State District Owner: CA
Large Quantity Handler of Universal Waste: No

Map ID
Direction
Distance
Elevation

MAP FINDINGS

Site

Database(s)

EDR ID Number
EPA ID Number

ALL METALS PROCESSING OF ORANGE COUNTY, LLC (Continued)

1015732701

Recognized Trader Importer: No
Recognized Trader Exporter: No
Spent Lead Acid Battery Importer: No
Spent Lead Acid Battery Exporter: No
Current Record: No
Non Storage Recycler Activity: Not reported
Electronic Manifest Broker: Not reported

Receive Date: 1985-10-01 00:00:00.0
Handler Name: ALL METALS PROCESSING INC
Federal Waste Generator Description: Large Quantity Generator
State District Owner: CA
Large Quantity Handler of Universal Waste: No
Recognized Trader Importer: No
Recognized Trader Exporter: No
Spent Lead Acid Battery Importer: No
Spent Lead Acid Battery Exporter: No
Current Record: No
Non Storage Recycler Activity: Not reported
Electronic Manifest Broker: Not reported

Receive Date: 1990-04-20 00:00:00.0
Handler Name: ALL METALS PROCESSING OF ORANGE CO., INC
Federal Waste Generator Description: Large Quantity Generator
State District Owner: Not reported
Large Quantity Handler of Universal Waste: No
Recognized Trader Importer: No
Recognized Trader Exporter: No
Spent Lead Acid Battery Importer: No
Spent Lead Acid Battery Exporter: No
Current Record: No
Non Storage Recycler Activity: Not reported
Electronic Manifest Broker: Not reported

Receive Date: 1999-03-04 00:00:00.0
Handler Name: ALL METALS PROCESSING OF ORANGE CTY
Federal Waste Generator Description: Large Quantity Generator
State District Owner: Not reported
Large Quantity Handler of Universal Waste: No
Recognized Trader Importer: No
Recognized Trader Exporter: No
Spent Lead Acid Battery Importer: No
Spent Lead Acid Battery Exporter: No
Current Record: No
Non Storage Recycler Activity: Not reported
Electronic Manifest Broker: Not reported

Receive Date: 2000-10-12 00:00:00.0
Handler Name: ALL METALS PROCESSING OF ORANGE CNTY INC
Federal Waste Generator Description: Large Quantity Generator
State District Owner: Not reported
Large Quantity Handler of Universal Waste: No
Recognized Trader Importer: No
Recognized Trader Exporter: No
Spent Lead Acid Battery Importer: No
Spent Lead Acid Battery Exporter: No
Current Record: No

Map ID
Direction
Distance
Elevation

MAP FINDINGS

Site

Database(s)

EDR ID Number
EPA ID Number

ALL METALS PROCESSING OF ORANGE COUNTY, LLC (Continued)

1015732701

Non Storage Recycler Activity: Not reported
Electronic Manifest Broker: Not reported

Receive Date: 2002-02-28 00:00:00.0
Handler Name: ALL METALS PROCESSING OF ORANGE COUNTY
Federal Waste Generator Description: Large Quantity Generator
State District Owner: Not reported
Large Quantity Handler of Universal Waste: No
Recognized Trader Importer: No
Recognized Trader Exporter: No
Spent Lead Acid Battery Importer: No
Spent Lead Acid Battery Exporter: No
Current Record: No
Non Storage Recycler Activity: Not reported
Electronic Manifest Broker: Not reported

Receive Date: 2004-02-26 00:00:00.0
Handler Name: ALL METALS PROCESSING OF ORANGE COUNTY
Federal Waste Generator Description: Large Quantity Generator
State District Owner: Not reported
Large Quantity Handler of Universal Waste: No
Recognized Trader Importer: No
Recognized Trader Exporter: No
Spent Lead Acid Battery Importer: No
Spent Lead Acid Battery Exporter: No
Current Record: No
Non Storage Recycler Activity: Not reported
Electronic Manifest Broker: Not reported

Receive Date: 2006-02-24 00:00:00.0
Handler Name: ALL METALS PROCESSING OF ORANGE COUNTY
Federal Waste Generator Description: Large Quantity Generator
State District Owner: Not reported
Large Quantity Handler of Universal Waste: No
Recognized Trader Importer: No
Recognized Trader Exporter: No
Spent Lead Acid Battery Importer: No
Spent Lead Acid Battery Exporter: No
Current Record: No
Non Storage Recycler Activity: Not reported
Electronic Manifest Broker: Not reported

Receive Date: 2008-02-29 00:00:00.0
Handler Name: ALL METALS PROCESSING OF ORANGE COUNTY, INC
Federal Waste Generator Description: Large Quantity Generator
State District Owner: Not reported
Large Quantity Handler of Universal Waste: No
Recognized Trader Importer: No
Recognized Trader Exporter: No
Spent Lead Acid Battery Importer: No
Spent Lead Acid Battery Exporter: No
Current Record: No
Non Storage Recycler Activity: Not reported
Electronic Manifest Broker: Not reported

List of NAICS Codes and Descriptions:

NAICS Code: 332813

Map ID
Direction
Distance
Elevation

MAP FINDINGS

Site

Database(s)

EDR ID Number
EPA ID Number

ALL METALS PROCESSING OF ORANGE COUNTY, LLC (Continued)

1015732701

NAICS Description:	ELECTROPLATING, PLATING, POLISHING, ANODIZING, AND COLORING
NAICS Code:	33991
NAICS Description:	JEWELRY AND SILVERWARE MANUFACTURING
NAICS Code:	81121
NAICS Description:	AUTOMOTIVE BODY, PAINT, AND INTERIOR REPAIR AND MAINTENANCE

Facility Has Received Notices of Violation:

Found Violation:	No
Agency Which Determined Violation:	Not reported
Violation Short Description:	Not reported
Date Violation was Determined:	Not reported
Actual Return to Compliance Date:	Not reported
Return to Compliance Qualifier:	Not reported
Violation Responsible Agency:	Not reported
Scheduled Compliance Date:	Not reported
Enforcement Identifier:	Not reported
Date of Enforcement Action:	Not reported
Enforcement Responsible Agency:	Not reported
Enforcement Docket Number:	Not reported
Enforcement Attorney:	Not reported
Corrective Action Component:	Not reported
Appeal Initiated Date:	Not reported
Appeal Resolution Date:	Not reported
Disposition Status Date:	Not reported
Disposition Status:	Not reported
Disposition Status Description:	Not reported
Consent/Final Order Sequence Number:	Not reported
Consent/Final Order Respondent Name:	Not reported
Consent/Final Order Lead Agency:	Not reported
Enforcement Type:	Not reported
Enforcement Responsible Person:	Not reported
Enforcement Responsible Sub-Organization:	Not reported
SEP Sequence Number:	Not reported
SEP Expenditure Amount:	Not reported
SEP Scheduled Completion Date:	Not reported
SEP Actual Date:	Not reported
SEP Defaulted Date:	Not reported
SEP Type:	Not reported
SEP Type Description:	Not reported
Proposed Amount:	Not reported
Final Monetary Amount:	Not reported
Paid Amount:	Not reported
Final Count:	Not reported
Final Amount:	Not reported

Found Violation:	Yes
Agency Which Determined Violation:	State
Violation Short Description:	Generators - General
Date Violation was Determined:	2010-03-10 00:00:00.0
Actual Return to Compliance Date:	2011-04-04 00:00:00.0
Return to Compliance Qualifier:	Documented
Violation Responsible Agency:	State
Scheduled Compliance Date:	Not reported
Enforcement Identifier:	Not reported
Date of Enforcement Action:	Not reported

Map ID
Direction
Distance
Elevation

MAP FINDINGS

Site

Database(s)

EDR ID Number
EPA ID Number

ALL METALS PROCESSING OF ORANGE COUNTY, LLC (Continued)

1015732701

Enforcement Responsible Agency:	Not reported
Enforcement Docket Number:	Not reported
Enforcement Attorney:	Not reported
Corrective Action Component:	Not reported
Appeal Initiated Date:	Not reported
Appeal Resolution Date:	Not reported
Disposition Status Date:	Not reported
Disposition Status:	Not reported
Disposition Status Description:	Not reported
Consent/Final Order Sequence Number:	Not reported
Consent/Final Order Respondent Name:	Not reported
Consent/Final Order Lead Agency:	Not reported
Enforcement Type:	Not reported
Enforcement Responsible Person:	Not reported
Enforcement Responsible Sub-Organization:	Not reported
SEP Sequence Number:	Not reported
SEP Expenditure Amount:	Not reported
SEP Scheduled Completion Date:	Not reported
SEP Actual Date:	Not reported
SEP Defaulted Date:	Not reported
SEP Type:	Not reported
SEP Type Description:	Not reported
Proposed Amount:	Not reported
Final Monetary Amount:	Not reported
Paid Amount:	Not reported
Final Count:	Not reported
Final Amount:	Not reported
Found Violation:	Yes
Agency Which Determined Violation:	State
Violation Short Description:	Generators - Pre-transport
Date Violation was Determined:	2017-03-13 00:00:00.0
Actual Return to Compliance Date:	2017-05-03 00:00:00.0
Return to Compliance Qualifier:	Observed
Violation Responsible Agency:	State
Scheduled Compliance Date:	Not reported
Enforcement Identifier:	Not reported
Date of Enforcement Action:	Not reported
Enforcement Responsible Agency:	Not reported
Enforcement Docket Number:	Not reported
Enforcement Attorney:	Not reported
Corrective Action Component:	Not reported
Appeal Initiated Date:	Not reported
Appeal Resolution Date:	Not reported
Disposition Status Date:	Not reported
Disposition Status:	Not reported
Disposition Status Description:	Not reported
Consent/Final Order Sequence Number:	Not reported
Consent/Final Order Respondent Name:	Not reported
Consent/Final Order Lead Agency:	Not reported
Enforcement Type:	Not reported
Enforcement Responsible Person:	Not reported
Enforcement Responsible Sub-Organization:	Not reported
SEP Sequence Number:	Not reported
SEP Expenditure Amount:	Not reported
SEP Scheduled Completion Date:	Not reported
SEP Actual Date:	Not reported

Map ID
Direction
Distance
Elevation

MAP FINDINGS

Site

Database(s)

EDR ID Number
EPA ID Number

ALL METALS PROCESSING OF ORANGE COUNTY, LLC (Continued)

1015732701

SEP Defaulted Date: Not reported
SEP Type: Not reported
SEP Type Description: Not reported
Proposed Amount: Not reported
Final Monetary Amount: Not reported
Paid Amount: Not reported
Final Count: Not reported
Final Amount: Not reported

Found Violation: No
Agency Which Determined Violation: Not reported
Violation Short Description: Not reported
Date Violation was Determined: Not reported
Actual Return to Compliance Date: Not reported
Return to Compliance Qualifier: Not reported
Violation Responsible Agency: Not reported
Scheduled Compliance Date: Not reported
Enforcement Identifier: Not reported
Date of Enforcement Action: Not reported
Enforcement Responsible Agency: Not reported
Enforcement Docket Number: Not reported
Enforcement Attorney: Not reported
Corrective Action Component: Not reported
Appeal Initiated Date: Not reported
Appeal Resolution Date: Not reported
Disposition Status Date: Not reported
Disposition Status: Not reported
Disposition Status Description: Not reported
Consent/Final Order Sequence Number: Not reported
Consent/Final Order Respondent Name: Not reported
Consent/Final Order Lead Agency: Not reported
Enforcement Type: Not reported
Enforcement Responsible Person: Not reported
Enforcement Responsible Sub-Organization: Not reported
SEP Sequence Number: Not reported
SEP Expenditure Amount: Not reported
SEP Scheduled Completion Date: Not reported
SEP Actual Date: Not reported
SEP Defaulted Date: Not reported
SEP Type: Not reported
SEP Type Description: Not reported
Proposed Amount: Not reported
Final Monetary Amount: Not reported
Paid Amount: Not reported
Final Count: Not reported
Final Amount: Not reported

Found Violation: No
Agency Which Determined Violation: Not reported
Violation Short Description: Not reported
Date Violation was Determined: Not reported
Actual Return to Compliance Date: Not reported
Return to Compliance Qualifier: Not reported
Violation Responsible Agency: Not reported
Scheduled Compliance Date: Not reported
Enforcement Identifier: Not reported
Date of Enforcement Action: Not reported

Map ID
Direction
Distance
Elevation

MAP FINDINGS

Site

Database(s)

EDR ID Number
EPA ID Number

ALL METALS PROCESSING OF ORANGE COUNTY, LLC (Continued)

1015732701

Enforcement Responsible Agency:	Not reported
Enforcement Docket Number:	Not reported
Enforcement Attorney:	Not reported
Corrective Action Component:	Not reported
Appeal Initiated Date:	Not reported
Appeal Resolution Date:	Not reported
Disposition Status Date:	Not reported
Disposition Status:	Not reported
Disposition Status Description:	Not reported
Consent/Final Order Sequence Number:	Not reported
Consent/Final Order Respondent Name:	Not reported
Consent/Final Order Lead Agency:	Not reported
Enforcement Type:	Not reported
Enforcement Responsible Person:	Not reported
Enforcement Responsible Sub-Organization:	Not reported
SEP Sequence Number:	Not reported
SEP Expenditure Amount:	Not reported
SEP Scheduled Completion Date:	Not reported
SEP Actual Date:	Not reported
SEP Defaulted Date:	Not reported
SEP Type:	Not reported
SEP Type Description:	Not reported
Proposed Amount:	Not reported
Final Monetary Amount:	Not reported
Paid Amount:	Not reported
Final Count:	Not reported
Final Amount:	Not reported
Found Violation:	Yes
Agency Which Determined Violation:	State
Violation Short Description:	Generators - General
Date Violation was Determined:	2008-02-07 00:00:00.0
Actual Return to Compliance Date:	2008-03-25 00:00:00.0
Return to Compliance Qualifier:	Documented
Violation Responsible Agency:	State
Scheduled Compliance Date:	Not reported
Enforcement Identifier:	Not reported
Date of Enforcement Action:	Not reported
Enforcement Responsible Agency:	Not reported
Enforcement Docket Number:	Not reported
Enforcement Attorney:	Not reported
Corrective Action Component:	Not reported
Appeal Initiated Date:	Not reported
Appeal Resolution Date:	Not reported
Disposition Status Date:	Not reported
Disposition Status:	Not reported
Disposition Status Description:	Not reported
Consent/Final Order Sequence Number:	Not reported
Consent/Final Order Respondent Name:	Not reported
Consent/Final Order Lead Agency:	Not reported
Enforcement Type:	Not reported
Enforcement Responsible Person:	Not reported
Enforcement Responsible Sub-Organization:	Not reported
SEP Sequence Number:	Not reported
SEP Expenditure Amount:	Not reported
SEP Scheduled Completion Date:	Not reported
SEP Actual Date:	Not reported

Map ID
Direction
Distance
Elevation

MAP FINDINGS

Site

Database(s)

EDR ID Number
EPA ID Number

ALL METALS PROCESSING OF ORANGE COUNTY, LLC (Continued)

1015732701

SEP Defaulted Date: Not reported
SEP Type: Not reported
SEP Type Description: Not reported
Proposed Amount: Not reported
Final Monetary Amount: Not reported
Paid Amount: Not reported
Final Count: Not reported
Final Amount: Not reported

Found Violation: No
Agency Which Determined Violation: Not reported
Violation Short Description: Not reported
Date Violation was Determined: Not reported
Actual Return to Compliance Date: Not reported
Return to Compliance Qualifier: Not reported
Violation Responsible Agency: Not reported
Scheduled Compliance Date: Not reported
Enforcement Identifier: Not reported
Date of Enforcement Action: Not reported
Enforcement Responsible Agency: Not reported
Enforcement Docket Number: Not reported
Enforcement Attorney: Not reported
Corrective Action Component: Not reported
Appeal Initiated Date: Not reported
Appeal Resolution Date: Not reported
Disposition Status Date: Not reported
Disposition Status: Not reported
Disposition Status Description: Not reported
Consent/Final Order Sequence Number: Not reported
Consent/Final Order Respondent Name: Not reported
Consent/Final Order Lead Agency: Not reported
Enforcement Type: Not reported
Enforcement Responsible Person: Not reported
Enforcement Responsible Sub-Organization: Not reported
SEP Sequence Number: Not reported
SEP Expenditure Amount: Not reported
SEP Scheduled Completion Date: Not reported
SEP Actual Date: Not reported
SEP Defaulted Date: Not reported
SEP Type: Not reported
SEP Type Description: Not reported
Proposed Amount: Not reported
Final Monetary Amount: Not reported
Paid Amount: Not reported
Final Count: Not reported
Final Amount: Not reported

Found Violation: Yes
Agency Which Determined Violation: State
Violation Short Description: Generators - Pre-transport
Date Violation was Determined: 2019-03-27 00:00:00.0
Actual Return to Compliance Date: 2019-04-09 00:00:00.0
Return to Compliance Qualifier: Documented
Violation Responsible Agency: State
Scheduled Compliance Date: Not reported
Enforcement Identifier: Not reported
Date of Enforcement Action: Not reported

Map ID
Direction
Distance
Elevation

MAP FINDINGS

Site

Database(s)

EDR ID Number
EPA ID Number

ALL METALS PROCESSING OF ORANGE COUNTY, LLC (Continued)

1015732701

Enforcement Responsible Agency:	Not reported
Enforcement Docket Number:	Not reported
Enforcement Attorney:	Not reported
Corrective Action Component:	Not reported
Appeal Initiated Date:	Not reported
Appeal Resolution Date:	Not reported
Disposition Status Date:	Not reported
Disposition Status:	Not reported
Disposition Status Description:	Not reported
Consent/Final Order Sequence Number:	Not reported
Consent/Final Order Respondent Name:	Not reported
Consent/Final Order Lead Agency:	Not reported
Enforcement Type:	Not reported
Enforcement Responsible Person:	Not reported
Enforcement Responsible Sub-Organization:	Not reported
SEP Sequence Number:	Not reported
SEP Expenditure Amount:	Not reported
SEP Scheduled Completion Date:	Not reported
SEP Actual Date:	Not reported
SEP Defaulted Date:	Not reported
SEP Type:	Not reported
SEP Type Description:	Not reported
Proposed Amount:	Not reported
Final Monetary Amount:	Not reported
Paid Amount:	Not reported
Final Count:	Not reported
Final Amount:	Not reported
Found Violation:	No
Agency Which Determined Violation:	Not reported
Violation Short Description:	Not reported
Date Violation was Determined:	Not reported
Actual Return to Compliance Date:	Not reported
Return to Compliance Qualifier:	Not reported
Violation Responsible Agency:	Not reported
Scheduled Compliance Date:	Not reported
Enforcement Identifier:	Not reported
Date of Enforcement Action:	Not reported
Enforcement Responsible Agency:	Not reported
Enforcement Docket Number:	Not reported
Enforcement Attorney:	Not reported
Corrective Action Component:	Not reported
Appeal Initiated Date:	Not reported
Appeal Resolution Date:	Not reported
Disposition Status Date:	Not reported
Disposition Status:	Not reported
Disposition Status Description:	Not reported
Consent/Final Order Sequence Number:	Not reported
Consent/Final Order Respondent Name:	Not reported
Consent/Final Order Lead Agency:	Not reported
Enforcement Type:	Not reported
Enforcement Responsible Person:	Not reported
Enforcement Responsible Sub-Organization:	Not reported
SEP Sequence Number:	Not reported
SEP Expenditure Amount:	Not reported
SEP Scheduled Completion Date:	Not reported
SEP Actual Date:	Not reported

Map ID
Direction
Distance
Elevation

MAP FINDINGS

Site

Database(s)

EDR ID Number
EPA ID Number

ALL METALS PROCESSING OF ORANGE COUNTY, LLC (Continued)

1015732701

SEP Defaulted Date: Not reported
SEP Type: Not reported
SEP Type Description: Not reported
Proposed Amount: Not reported
Final Monetary Amount: Not reported
Paid Amount: Not reported
Final Count: Not reported
Final Amount: Not reported

Found Violation: No
Agency Which Determined Violation: Not reported
Violation Short Description: Not reported
Date Violation was Determined: Not reported
Actual Return to Compliance Date: Not reported
Return to Compliance Qualifier: Not reported
Violation Responsible Agency: Not reported
Scheduled Compliance Date: Not reported
Enforcement Identifier: Not reported
Date of Enforcement Action: Not reported
Enforcement Responsible Agency: Not reported
Enforcement Docket Number: Not reported
Enforcement Attorney: Not reported
Corrective Action Component: Not reported
Appeal Initiated Date: Not reported
Appeal Resolution Date: Not reported
Disposition Status Date: Not reported
Disposition Status: Not reported
Disposition Status Description: Not reported
Consent/Final Order Sequence Number: Not reported
Consent/Final Order Respondent Name: Not reported
Consent/Final Order Lead Agency: Not reported
Enforcement Type: Not reported
Enforcement Responsible Person: Not reported
Enforcement Responsible Sub-Organization: Not reported
SEP Sequence Number: Not reported
SEP Expenditure Amount: Not reported
SEP Scheduled Completion Date: Not reported
SEP Actual Date: Not reported
SEP Defaulted Date: Not reported
SEP Type: Not reported
SEP Type Description: Not reported
Proposed Amount: Not reported
Final Monetary Amount: Not reported
Paid Amount: Not reported
Final Count: Not reported
Final Amount: Not reported

Found Violation: Yes
Agency Which Determined Violation: State
Violation Short Description: Generators - General
Date Violation was Determined: 2005-01-13 00:00:00.0
Actual Return to Compliance Date: 2005-04-01 00:00:00.0
Return to Compliance Qualifier: Observed
Violation Responsible Agency: State
Scheduled Compliance Date: Not reported
Enforcement Identifier: 501
Date of Enforcement Action: 2005-01-13 00:00:00.0

Map ID
Direction
Distance
Elevation

MAP FINDINGS

Site

Database(s)

EDR ID Number
EPA ID Number

ALL METALS PROCESSING OF ORANGE COUNTY, LLC (Continued)

1015732701

Enforcement Responsible Agency:	State
Enforcement Docket Number:	Not reported
Enforcement Attorney:	Not reported
Corrective Action Component:	No
Appeal Initiated Date:	Not reported
Appeal Resolution Date:	Not reported
Disposition Status Date:	Not reported
Disposition Status:	Not reported
Disposition Status Description:	Not reported
Consent/Final Order Sequence Number:	Not reported
Consent/Final Order Respondent Name:	Not reported
Consent/Final Order Lead Agency:	Not reported
Enforcement Type:	WRITTEN INFORMAL
Enforcement Responsible Person:	Not reported
Enforcement Responsible Sub-Organization:	Not reported
SEP Sequence Number:	Not reported
SEP Expenditure Amount:	Not reported
SEP Scheduled Completion Date:	Not reported
SEP Actual Date:	Not reported
SEP Defaulted Date:	Not reported
SEP Type:	Not reported
SEP Type Description:	Not reported
Proposed Amount:	Not reported
Final Monetary Amount:	Not reported
Paid Amount:	Not reported
Final Count:	Not reported
Final Amount:	Not reported
Found Violation:	No
Agency Which Determined Violation:	Not reported
Violation Short Description:	Not reported
Date Violation was Determined:	Not reported
Actual Return to Compliance Date:	Not reported
Return to Compliance Qualifier:	Not reported
Violation Responsible Agency:	Not reported
Scheduled Compliance Date:	Not reported
Enforcement Identifier:	Not reported
Date of Enforcement Action:	Not reported
Enforcement Responsible Agency:	Not reported
Enforcement Docket Number:	Not reported
Enforcement Attorney:	Not reported
Corrective Action Component:	Not reported
Appeal Initiated Date:	Not reported
Appeal Resolution Date:	Not reported
Disposition Status Date:	Not reported
Disposition Status:	Not reported
Disposition Status Description:	Not reported
Consent/Final Order Sequence Number:	Not reported
Consent/Final Order Respondent Name:	Not reported
Consent/Final Order Lead Agency:	Not reported
Enforcement Type:	Not reported
Enforcement Responsible Person:	Not reported
Enforcement Responsible Sub-Organization:	Not reported
SEP Sequence Number:	Not reported
SEP Expenditure Amount:	Not reported
SEP Scheduled Completion Date:	Not reported
SEP Actual Date:	Not reported

Map ID
Direction
Distance
Elevation

MAP FINDINGS

Site

Database(s)

EDR ID Number
EPA ID Number

ALL METALS PROCESSING OF ORANGE COUNTY, LLC (Continued)

1015732701

SEP Defaulted Date:	Not reported
SEP Type:	Not reported
SEP Type Description:	Not reported
Proposed Amount:	Not reported
Final Monetary Amount:	Not reported
Paid Amount:	Not reported
Final Count:	Not reported
Final Amount:	Not reported
Found Violation:	Yes
Agency Which Determined Violation:	State
Violation Short Description:	Generators - Pre-transport
Date Violation was Determined:	2019-03-27 00:00:00.0
Actual Return to Compliance Date:	2019-04-09 00:00:00.0
Return to Compliance Qualifier:	Documented
Violation Responsible Agency:	State
Scheduled Compliance Date:	Not reported
Enforcement Identifier:	Not reported
Date of Enforcement Action:	Not reported
Enforcement Responsible Agency:	Not reported
Enforcement Docket Number:	Not reported
Enforcement Attorney:	Not reported
Corrective Action Component:	Not reported
Appeal Initiated Date:	Not reported
Appeal Resolution Date:	Not reported
Disposition Status Date:	Not reported
Disposition Status:	Not reported
Disposition Status Description:	Not reported
Consent/Final Order Sequence Number:	Not reported
Consent/Final Order Respondent Name:	Not reported
Consent/Final Order Lead Agency:	Not reported
Enforcement Type:	Not reported
Enforcement Responsible Person:	Not reported
Enforcement Responsible Sub-Organization:	Not reported
SEP Sequence Number:	Not reported
SEP Expenditure Amount:	Not reported
SEP Scheduled Completion Date:	Not reported
SEP Actual Date:	Not reported
SEP Defaulted Date:	Not reported
SEP Type:	Not reported
SEP Type Description:	Not reported
Proposed Amount:	Not reported
Final Monetary Amount:	Not reported
Paid Amount:	Not reported
Final Count:	Not reported
Final Amount:	Not reported
Found Violation:	Yes
Agency Which Determined Violation:	EPA
Violation Short Description:	Generators - General
Date Violation was Determined:	2003-03-27 00:00:00.0
Actual Return to Compliance Date:	2003-04-16 00:00:00.0
Return to Compliance Qualifier:	Documented
Violation Responsible Agency:	EPA
Scheduled Compliance Date:	Not reported
Enforcement Identifier:	001
Date of Enforcement Action:	2004-06-03 00:00:00.0

Map ID
Direction
Distance
Elevation

MAP FINDINGS

Site

Database(s)

EDR ID Number
EPA ID Number

ALL METALS PROCESSING OF ORANGE COUNTY, LLC (Continued)

1015732701

Enforcement Responsible Agency:	EPA
Enforcement Docket Number:	Not reported
Enforcement Attorney:	Not reported
Corrective Action Component:	No
Appeal Initiated Date:	Not reported
Appeal Resolution Date:	Not reported
Disposition Status Date:	Not reported
Disposition Status:	Not reported
Disposition Status Description:	Not reported
Consent/Final Order Sequence Number:	Not reported
Consent/Final Order Respondent Name:	Not reported
Consent/Final Order Lead Agency:	Not reported
Enforcement Type:	WRITTEN INFORMAL
Enforcement Responsible Person:	BCOFE
Enforcement Responsible Sub-Organization:	Not reported
SEP Sequence Number:	Not reported
SEP Expenditure Amount:	Not reported
SEP Scheduled Completion Date:	Not reported
SEP Actual Date:	Not reported
SEP Defaulted Date:	Not reported
SEP Type:	Not reported
SEP Type Description:	Not reported
Proposed Amount:	Not reported
Final Monetary Amount:	Not reported
Paid Amount:	Not reported
Final Count:	Not reported
Final Amount:	Not reported
Found Violation:	No
Agency Which Determined Violation:	Not reported
Violation Short Description:	Not reported
Date Violation was Determined:	Not reported
Actual Return to Compliance Date:	Not reported
Return to Compliance Qualifier:	Not reported
Violation Responsible Agency:	Not reported
Scheduled Compliance Date:	Not reported
Enforcement Identifier:	Not reported
Date of Enforcement Action:	Not reported
Enforcement Responsible Agency:	Not reported
Enforcement Docket Number:	Not reported
Enforcement Attorney:	Not reported
Corrective Action Component:	Not reported
Appeal Initiated Date:	Not reported
Appeal Resolution Date:	Not reported
Disposition Status Date:	Not reported
Disposition Status:	Not reported
Disposition Status Description:	Not reported
Consent/Final Order Sequence Number:	Not reported
Consent/Final Order Respondent Name:	Not reported
Consent/Final Order Lead Agency:	Not reported
Enforcement Type:	Not reported
Enforcement Responsible Person:	Not reported
Enforcement Responsible Sub-Organization:	Not reported
SEP Sequence Number:	Not reported
SEP Expenditure Amount:	Not reported
SEP Scheduled Completion Date:	Not reported
SEP Actual Date:	Not reported

Map ID
Direction
Distance
Elevation

MAP FINDINGS

Site

Database(s)

EDR ID Number
EPA ID Number

ALL METALS PROCESSING OF ORANGE COUNTY, LLC (Continued)

1015732701

SEP Defaulted Date: Not reported
SEP Type: Not reported
SEP Type Description: Not reported
Proposed Amount: Not reported
Final Monetary Amount: Not reported
Paid Amount: Not reported
Final Count: Not reported
Final Amount: Not reported

Found Violation: No
Agency Which Determined Violation: Not reported
Violation Short Description: Not reported
Date Violation was Determined: Not reported
Actual Return to Compliance Date: Not reported
Return to Compliance Qualifier: Not reported
Violation Responsible Agency: Not reported
Scheduled Compliance Date: Not reported
Enforcement Identifier: Not reported
Date of Enforcement Action: Not reported
Enforcement Responsible Agency: Not reported
Enforcement Docket Number: Not reported
Enforcement Attorney: Not reported
Corrective Action Component: Not reported
Appeal Initiated Date: Not reported
Appeal Resolution Date: Not reported
Disposition Status Date: Not reported
Disposition Status: Not reported
Disposition Status Description: Not reported
Consent/Final Order Sequence Number: Not reported
Consent/Final Order Respondent Name: Not reported
Consent/Final Order Lead Agency: Not reported
Enforcement Type: Not reported
Enforcement Responsible Person: Not reported
Enforcement Responsible Sub-Organization: Not reported
SEP Sequence Number: Not reported
SEP Expenditure Amount: Not reported
SEP Scheduled Completion Date: Not reported
SEP Actual Date: Not reported
SEP Defaulted Date: Not reported
SEP Type: Not reported
SEP Type Description: Not reported
Proposed Amount: Not reported
Final Monetary Amount: Not reported
Paid Amount: Not reported
Final Count: Not reported
Final Amount: Not reported

Found Violation: No
Agency Which Determined Violation: Not reported
Violation Short Description: Not reported
Date Violation was Determined: Not reported
Actual Return to Compliance Date: Not reported
Return to Compliance Qualifier: Not reported
Violation Responsible Agency: Not reported
Scheduled Compliance Date: Not reported
Enforcement Identifier: Not reported
Date of Enforcement Action: Not reported

Map ID
Direction
Distance
Elevation

MAP FINDINGS

Site

Database(s)

EDR ID Number
EPA ID Number

ALL METALS PROCESSING OF ORANGE COUNTY, LLC (Continued)

1015732701

Enforcement Responsible Agency:	Not reported
Enforcement Docket Number:	Not reported
Enforcement Attorney:	Not reported
Corrective Action Component:	Not reported
Appeal Initiated Date:	Not reported
Appeal Resolution Date:	Not reported
Disposition Status Date:	Not reported
Disposition Status:	Not reported
Disposition Status Description:	Not reported
Consent/Final Order Sequence Number:	Not reported
Consent/Final Order Respondent Name:	Not reported
Consent/Final Order Lead Agency:	Not reported
Enforcement Type:	Not reported
Enforcement Responsible Person:	Not reported
Enforcement Responsible Sub-Organization:	Not reported
SEP Sequence Number:	Not reported
SEP Expenditure Amount:	Not reported
SEP Scheduled Completion Date:	Not reported
SEP Actual Date:	Not reported
SEP Defaulted Date:	Not reported
SEP Type:	Not reported
SEP Type Description:	Not reported
Proposed Amount:	Not reported
Final Monetary Amount:	Not reported
Paid Amount:	Not reported
Final Count:	Not reported
Final Amount:	Not reported
Found Violation:	No
Agency Which Determined Violation:	Not reported
Violation Short Description:	Not reported
Date Violation was Determined:	Not reported
Actual Return to Compliance Date:	Not reported
Return to Compliance Qualifier:	Not reported
Violation Responsible Agency:	Not reported
Scheduled Compliance Date:	Not reported
Enforcement Identifier:	Not reported
Date of Enforcement Action:	Not reported
Enforcement Responsible Agency:	Not reported
Enforcement Docket Number:	Not reported
Enforcement Attorney:	Not reported
Corrective Action Component:	Not reported
Appeal Initiated Date:	Not reported
Appeal Resolution Date:	Not reported
Disposition Status Date:	Not reported
Disposition Status:	Not reported
Disposition Status Description:	Not reported
Consent/Final Order Sequence Number:	Not reported
Consent/Final Order Respondent Name:	Not reported
Consent/Final Order Lead Agency:	Not reported
Enforcement Type:	Not reported
Enforcement Responsible Person:	Not reported
Enforcement Responsible Sub-Organization:	Not reported
SEP Sequence Number:	Not reported
SEP Expenditure Amount:	Not reported
SEP Scheduled Completion Date:	Not reported
SEP Actual Date:	Not reported

Map ID
Direction
Distance
Elevation

MAP FINDINGS

Site

Database(s)

EDR ID Number
EPA ID Number

ALL METALS PROCESSING OF ORANGE COUNTY, LLC (Continued)

1015732701

SEP Defaulted Date: Not reported
SEP Type: Not reported
SEP Type Description: Not reported
Proposed Amount: Not reported
Final Monetary Amount: Not reported
Paid Amount: Not reported
Final Count: Not reported
Final Amount: Not reported

Found Violation: No
Agency Which Determined Violation: Not reported
Violation Short Description: Not reported
Date Violation was Determined: Not reported
Actual Return to Compliance Date: Not reported
Return to Compliance Qualifier: Not reported
Violation Responsible Agency: Not reported
Scheduled Compliance Date: Not reported
Enforcement Identifier: Not reported
Date of Enforcement Action: Not reported
Enforcement Responsible Agency: Not reported
Enforcement Docket Number: Not reported
Enforcement Attorney: Not reported
Corrective Action Component: Not reported
Appeal Initiated Date: Not reported
Appeal Resolution Date: Not reported
Disposition Status Date: Not reported
Disposition Status: Not reported
Disposition Status Description: Not reported
Consent/Final Order Sequence Number: Not reported
Consent/Final Order Respondent Name: Not reported
Consent/Final Order Lead Agency: Not reported
Enforcement Type: Not reported
Enforcement Responsible Person: Not reported
Enforcement Responsible Sub-Organization: Not reported
SEP Sequence Number: Not reported
SEP Expenditure Amount: Not reported
SEP Scheduled Completion Date: Not reported
SEP Actual Date: Not reported
SEP Defaulted Date: Not reported
SEP Type: Not reported
SEP Type Description: Not reported
Proposed Amount: Not reported
Final Monetary Amount: Not reported
Paid Amount: Not reported
Final Count: Not reported
Final Amount: Not reported

Found Violation: No
Agency Which Determined Violation: Not reported
Violation Short Description: Not reported
Date Violation was Determined: Not reported
Actual Return to Compliance Date: Not reported
Return to Compliance Qualifier: Not reported
Violation Responsible Agency: Not reported
Scheduled Compliance Date: Not reported
Enforcement Identifier: Not reported
Date of Enforcement Action: Not reported

Map ID
Direction
Distance
Elevation

MAP FINDINGS

Site

Database(s)

EDR ID Number
EPA ID Number

ALL METALS PROCESSING OF ORANGE COUNTY, LLC (Continued)

1015732701

Enforcement Responsible Agency:	Not reported
Enforcement Docket Number:	Not reported
Enforcement Attorney:	Not reported
Corrective Action Component:	Not reported
Appeal Initiated Date:	Not reported
Appeal Resolution Date:	Not reported
Disposition Status Date:	Not reported
Disposition Status:	Not reported
Disposition Status Description:	Not reported
Consent/Final Order Sequence Number:	Not reported
Consent/Final Order Respondent Name:	Not reported
Consent/Final Order Lead Agency:	Not reported
Enforcement Type:	Not reported
Enforcement Responsible Person:	Not reported
Enforcement Responsible Sub-Organization:	Not reported
SEP Sequence Number:	Not reported
SEP Expenditure Amount:	Not reported
SEP Scheduled Completion Date:	Not reported
SEP Actual Date:	Not reported
SEP Defaulted Date:	Not reported
SEP Type:	Not reported
SEP Type Description:	Not reported
Proposed Amount:	Not reported
Final Monetary Amount:	Not reported
Paid Amount:	Not reported
Final Count:	Not reported
Final Amount:	Not reported
Found Violation:	Yes
Agency Which Determined Violation:	State
Violation Short Description:	Generators - Pre-transport
Date Violation was Determined:	2017-03-13 00:00:00.0
Actual Return to Compliance Date:	2017-05-03 00:00:00.0
Return to Compliance Qualifier:	Observed
Violation Responsible Agency:	State
Scheduled Compliance Date:	Not reported
Enforcement Identifier:	Not reported
Date of Enforcement Action:	Not reported
Enforcement Responsible Agency:	Not reported
Enforcement Docket Number:	Not reported
Enforcement Attorney:	Not reported
Corrective Action Component:	Not reported
Appeal Initiated Date:	Not reported
Appeal Resolution Date:	Not reported
Disposition Status Date:	Not reported
Disposition Status:	Not reported
Disposition Status Description:	Not reported
Consent/Final Order Sequence Number:	Not reported
Consent/Final Order Respondent Name:	Not reported
Consent/Final Order Lead Agency:	Not reported
Enforcement Type:	Not reported
Enforcement Responsible Person:	Not reported
Enforcement Responsible Sub-Organization:	Not reported
SEP Sequence Number:	Not reported
SEP Expenditure Amount:	Not reported
SEP Scheduled Completion Date:	Not reported
SEP Actual Date:	Not reported

Map ID
Direction
Distance
Elevation

MAP FINDINGS

Site

Database(s)

EDR ID Number
EPA ID Number

ALL METALS PROCESSING OF ORANGE COUNTY, LLC (Continued)

1015732701

SEP Defaulted Date: Not reported
SEP Type: Not reported
SEP Type Description: Not reported
Proposed Amount: Not reported
Final Monetary Amount: Not reported
Paid Amount: Not reported
Final Count: Not reported
Final Amount: Not reported

Found Violation: No
Agency Which Determined Violation: Not reported
Violation Short Description: Not reported
Date Violation was Determined: Not reported
Actual Return to Compliance Date: Not reported
Return to Compliance Qualifier: Not reported
Violation Responsible Agency: Not reported
Scheduled Compliance Date: Not reported
Enforcement Identifier: Not reported
Date of Enforcement Action: Not reported
Enforcement Responsible Agency: Not reported
Enforcement Docket Number: Not reported
Enforcement Attorney: Not reported
Corrective Action Component: Not reported
Appeal Initiated Date: Not reported
Appeal Resolution Date: Not reported
Disposition Status Date: Not reported
Disposition Status: Not reported
Disposition Status Description: Not reported
Consent/Final Order Sequence Number: Not reported
Consent/Final Order Respondent Name: Not reported
Consent/Final Order Lead Agency: Not reported
Enforcement Type: Not reported
Enforcement Responsible Person: Not reported
Enforcement Responsible Sub-Organization: Not reported
SEP Sequence Number: Not reported
SEP Expenditure Amount: Not reported
SEP Scheduled Completion Date: Not reported
SEP Actual Date: Not reported
SEP Defaulted Date: Not reported
SEP Type: Not reported
SEP Type Description: Not reported
Proposed Amount: Not reported
Final Monetary Amount: Not reported
Paid Amount: Not reported
Final Count: Not reported
Final Amount: Not reported

Found Violation: No
Agency Which Determined Violation: Not reported
Violation Short Description: Not reported
Date Violation was Determined: Not reported
Actual Return to Compliance Date: Not reported
Return to Compliance Qualifier: Not reported
Violation Responsible Agency: Not reported
Scheduled Compliance Date: Not reported
Enforcement Identifier: Not reported
Date of Enforcement Action: Not reported

Map ID
Direction
Distance
Elevation

MAP FINDINGS

Site

Database(s)

EDR ID Number
EPA ID Number

ALL METALS PROCESSING OF ORANGE COUNTY, LLC (Continued)

1015732701

Enforcement Responsible Agency:	Not reported
Enforcement Docket Number:	Not reported
Enforcement Attorney:	Not reported
Corrective Action Component:	Not reported
Appeal Initiated Date:	Not reported
Appeal Resolution Date:	Not reported
Disposition Status Date:	Not reported
Disposition Status:	Not reported
Disposition Status Description:	Not reported
Consent/Final Order Sequence Number:	Not reported
Consent/Final Order Respondent Name:	Not reported
Consent/Final Order Lead Agency:	Not reported
Enforcement Type:	Not reported
Enforcement Responsible Person:	Not reported
Enforcement Responsible Sub-Organization:	Not reported
SEP Sequence Number:	Not reported
SEP Expenditure Amount:	Not reported
SEP Scheduled Completion Date:	Not reported
SEP Actual Date:	Not reported
SEP Defaulted Date:	Not reported
SEP Type:	Not reported
SEP Type Description:	Not reported
Proposed Amount:	Not reported
Final Monetary Amount:	Not reported
Paid Amount:	Not reported
Final Count:	Not reported
Final Amount:	Not reported
Found Violation:	No
Agency Which Determined Violation:	Not reported
Violation Short Description:	Not reported
Date Violation was Determined:	Not reported
Actual Return to Compliance Date:	Not reported
Return to Compliance Qualifier:	Not reported
Violation Responsible Agency:	Not reported
Scheduled Compliance Date:	Not reported
Enforcement Identifier:	Not reported
Date of Enforcement Action:	Not reported
Enforcement Responsible Agency:	Not reported
Enforcement Docket Number:	Not reported
Enforcement Attorney:	Not reported
Corrective Action Component:	Not reported
Appeal Initiated Date:	Not reported
Appeal Resolution Date:	Not reported
Disposition Status Date:	Not reported
Disposition Status:	Not reported
Disposition Status Description:	Not reported
Consent/Final Order Sequence Number:	Not reported
Consent/Final Order Respondent Name:	Not reported
Consent/Final Order Lead Agency:	Not reported
Enforcement Type:	Not reported
Enforcement Responsible Person:	Not reported
Enforcement Responsible Sub-Organization:	Not reported
SEP Sequence Number:	Not reported
SEP Expenditure Amount:	Not reported
SEP Scheduled Completion Date:	Not reported
SEP Actual Date:	Not reported

Map ID
Direction
Distance
Elevation

MAP FINDINGS

Site

Database(s)

EDR ID Number
EPA ID Number

ALL METALS PROCESSING OF ORANGE COUNTY, LLC (Continued)

1015732701

SEP Defaulted Date:	Not reported
SEP Type:	Not reported
SEP Type Description:	Not reported
Proposed Amount:	Not reported
Final Monetary Amount:	Not reported
Paid Amount:	Not reported
Final Count:	Not reported
Final Amount:	Not reported
Found Violation:	Yes
Agency Which Determined Violation:	State
Violation Short Description:	Generators - General
Date Violation was Determined:	2004-10-06 00:00:00.0
Actual Return to Compliance Date:	2005-01-13 00:00:00.0
Return to Compliance Qualifier:	Observed
Violation Responsible Agency:	State
Scheduled Compliance Date:	Not reported
Enforcement Identifier:	501
Date of Enforcement Action:	2004-10-06 00:00:00.0
Enforcement Responsible Agency:	State
Enforcement Docket Number:	Not reported
Enforcement Attorney:	Not reported
Corrective Action Component:	No
Appeal Initiated Date:	Not reported
Appeal Resolution Date:	Not reported
Disposition Status Date:	Not reported
Disposition Status:	Not reported
Disposition Status Description:	Not reported
Consent/Final Order Sequence Number:	Not reported
Consent/Final Order Respondent Name:	Not reported
Consent/Final Order Lead Agency:	Not reported
Enforcement Type:	WRITTEN INFORMAL
Enforcement Responsible Person:	Not reported
Enforcement Responsible Sub-Organization:	Not reported
SEP Sequence Number:	Not reported
SEP Expenditure Amount:	Not reported
SEP Scheduled Completion Date:	Not reported
SEP Actual Date:	Not reported
SEP Defaulted Date:	Not reported
SEP Type:	Not reported
SEP Type Description:	Not reported
Proposed Amount:	Not reported
Final Monetary Amount:	Not reported
Paid Amount:	Not reported
Final Count:	Not reported
Final Amount:	Not reported
Found Violation:	Yes
Agency Which Determined Violation:	State
Violation Short Description:	Generators - General
Date Violation was Determined:	2010-03-10 00:00:00.0
Actual Return to Compliance Date:	2011-04-04 00:00:00.0
Return to Compliance Qualifier:	Documented
Violation Responsible Agency:	State
Scheduled Compliance Date:	Not reported
Enforcement Identifier:	Not reported
Date of Enforcement Action:	Not reported

Map ID
Direction
Distance
Elevation

MAP FINDINGS

Site

Database(s)

EDR ID Number
EPA ID Number

ALL METALS PROCESSING OF ORANGE COUNTY, LLC (Continued)

1015732701

Enforcement Responsible Agency:	Not reported
Enforcement Docket Number:	Not reported
Enforcement Attorney:	Not reported
Corrective Action Component:	Not reported
Appeal Initiated Date:	Not reported
Appeal Resolution Date:	Not reported
Disposition Status Date:	Not reported
Disposition Status:	Not reported
Disposition Status Description:	Not reported
Consent/Final Order Sequence Number:	Not reported
Consent/Final Order Respondent Name:	Not reported
Consent/Final Order Lead Agency:	Not reported
Enforcement Type:	Not reported
Enforcement Responsible Person:	Not reported
Enforcement Responsible Sub-Organization:	Not reported
SEP Sequence Number:	Not reported
SEP Expenditure Amount:	Not reported
SEP Scheduled Completion Date:	Not reported
SEP Actual Date:	Not reported
SEP Defaulted Date:	Not reported
SEP Type:	Not reported
SEP Type Description:	Not reported
Proposed Amount:	Not reported
Final Monetary Amount:	Not reported
Paid Amount:	Not reported
Final Count:	Not reported
Final Amount:	Not reported
Found Violation:	No
Agency Which Determined Violation:	Not reported
Violation Short Description:	Not reported
Date Violation was Determined:	Not reported
Actual Return to Compliance Date:	Not reported
Return to Compliance Qualifier:	Not reported
Violation Responsible Agency:	Not reported
Scheduled Compliance Date:	Not reported
Enforcement Identifier:	Not reported
Date of Enforcement Action:	Not reported
Enforcement Responsible Agency:	Not reported
Enforcement Docket Number:	Not reported
Enforcement Attorney:	Not reported
Corrective Action Component:	Not reported
Appeal Initiated Date:	Not reported
Appeal Resolution Date:	Not reported
Disposition Status Date:	Not reported
Disposition Status:	Not reported
Disposition Status Description:	Not reported
Consent/Final Order Sequence Number:	Not reported
Consent/Final Order Respondent Name:	Not reported
Consent/Final Order Lead Agency:	Not reported
Enforcement Type:	Not reported
Enforcement Responsible Person:	Not reported
Enforcement Responsible Sub-Organization:	Not reported
SEP Sequence Number:	Not reported
SEP Expenditure Amount:	Not reported
SEP Scheduled Completion Date:	Not reported
SEP Actual Date:	Not reported

Map ID
Direction
Distance
Elevation

MAP FINDINGS

Site

Database(s)

EDR ID Number
EPA ID Number

ALL METALS PROCESSING OF ORANGE COUNTY, LLC (Continued)

1015732701

SEP Defaulted Date: Not reported
SEP Type: Not reported
SEP Type Description: Not reported
Proposed Amount: Not reported
Final Monetary Amount: Not reported
Paid Amount: Not reported
Final Count: Not reported
Final Amount: Not reported

Found Violation: No
Agency Which Determined Violation: Not reported
Violation Short Description: Not reported
Date Violation was Determined: Not reported
Actual Return to Compliance Date: Not reported
Return to Compliance Qualifier: Not reported
Violation Responsible Agency: Not reported
Scheduled Compliance Date: Not reported
Enforcement Identifier: Not reported
Date of Enforcement Action: Not reported
Enforcement Responsible Agency: Not reported
Enforcement Docket Number: Not reported
Enforcement Attorney: Not reported
Corrective Action Component: Not reported
Appeal Initiated Date: Not reported
Appeal Resolution Date: Not reported
Disposition Status Date: Not reported
Disposition Status: Not reported
Disposition Status Description: Not reported
Consent/Final Order Sequence Number: Not reported
Consent/Final Order Respondent Name: Not reported
Consent/Final Order Lead Agency: Not reported
Enforcement Type: Not reported
Enforcement Responsible Person: Not reported
Enforcement Responsible Sub-Organization: Not reported
SEP Sequence Number: Not reported
SEP Expenditure Amount: Not reported
SEP Scheduled Completion Date: Not reported
SEP Actual Date: Not reported
SEP Defaulted Date: Not reported
SEP Type: Not reported
SEP Type Description: Not reported
Proposed Amount: Not reported
Final Monetary Amount: Not reported
Paid Amount: Not reported
Final Count: Not reported
Final Amount: Not reported

Found Violation: No
Agency Which Determined Violation: Not reported
Violation Short Description: Not reported
Date Violation was Determined: Not reported
Actual Return to Compliance Date: Not reported
Return to Compliance Qualifier: Not reported
Violation Responsible Agency: Not reported
Scheduled Compliance Date: Not reported
Enforcement Identifier: Not reported
Date of Enforcement Action: Not reported

Map ID
Direction
Distance
Elevation

MAP FINDINGS

Site

Database(s)

EDR ID Number
EPA ID Number

ALL METALS PROCESSING OF ORANGE COUNTY, LLC (Continued)

1015732701

Enforcement Responsible Agency:	Not reported
Enforcement Docket Number:	Not reported
Enforcement Attorney:	Not reported
Corrective Action Component:	Not reported
Appeal Initiated Date:	Not reported
Appeal Resolution Date:	Not reported
Disposition Status Date:	Not reported
Disposition Status:	Not reported
Disposition Status Description:	Not reported
Consent/Final Order Sequence Number:	Not reported
Consent/Final Order Respondent Name:	Not reported
Consent/Final Order Lead Agency:	Not reported
Enforcement Type:	Not reported
Enforcement Responsible Person:	Not reported
Enforcement Responsible Sub-Organization:	Not reported
SEP Sequence Number:	Not reported
SEP Expenditure Amount:	Not reported
SEP Scheduled Completion Date:	Not reported
SEP Actual Date:	Not reported
SEP Defaulted Date:	Not reported
SEP Type:	Not reported
SEP Type Description:	Not reported
Proposed Amount:	Not reported
Final Monetary Amount:	Not reported
Paid Amount:	Not reported
Final Count:	Not reported
Final Amount:	Not reported
Found Violation:	No
Agency Which Determined Violation:	Not reported
Violation Short Description:	Not reported
Date Violation was Determined:	Not reported
Actual Return to Compliance Date:	Not reported
Return to Compliance Qualifier:	Not reported
Violation Responsible Agency:	Not reported
Scheduled Compliance Date:	Not reported
Enforcement Identifier:	Not reported
Date of Enforcement Action:	Not reported
Enforcement Responsible Agency:	Not reported
Enforcement Docket Number:	Not reported
Enforcement Attorney:	Not reported
Corrective Action Component:	Not reported
Appeal Initiated Date:	Not reported
Appeal Resolution Date:	Not reported
Disposition Status Date:	Not reported
Disposition Status:	Not reported
Disposition Status Description:	Not reported
Consent/Final Order Sequence Number:	Not reported
Consent/Final Order Respondent Name:	Not reported
Consent/Final Order Lead Agency:	Not reported
Enforcement Type:	Not reported
Enforcement Responsible Person:	Not reported
Enforcement Responsible Sub-Organization:	Not reported
SEP Sequence Number:	Not reported
SEP Expenditure Amount:	Not reported
SEP Scheduled Completion Date:	Not reported
SEP Actual Date:	Not reported

Map ID
Direction
Distance
Elevation

MAP FINDINGS

Site

Database(s)

EDR ID Number
EPA ID Number

ALL METALS PROCESSING OF ORANGE COUNTY, LLC (Continued)

1015732701

SEP Defaulted Date: Not reported
SEP Type: Not reported
SEP Type Description: Not reported
Proposed Amount: Not reported
Final Monetary Amount: Not reported
Paid Amount: Not reported
Final Count: Not reported
Final Amount: Not reported

Found Violation: No
Agency Which Determined Violation: Not reported
Violation Short Description: Not reported
Date Violation was Determined: Not reported
Actual Return to Compliance Date: Not reported
Return to Compliance Qualifier: Not reported
Violation Responsible Agency: Not reported
Scheduled Compliance Date: Not reported
Enforcement Identifier: Not reported
Date of Enforcement Action: Not reported
Enforcement Responsible Agency: Not reported
Enforcement Docket Number: Not reported
Enforcement Attorney: Not reported
Corrective Action Component: Not reported
Appeal Initiated Date: Not reported
Appeal Resolution Date: Not reported
Disposition Status Date: Not reported
Disposition Status: Not reported
Disposition Status Description: Not reported
Consent/Final Order Sequence Number: Not reported
Consent/Final Order Respondent Name: Not reported
Consent/Final Order Lead Agency: Not reported
Enforcement Type: Not reported
Enforcement Responsible Person: Not reported
Enforcement Responsible Sub-Organization: Not reported
SEP Sequence Number: Not reported
SEP Expenditure Amount: Not reported
SEP Scheduled Completion Date: Not reported
SEP Actual Date: Not reported
SEP Defaulted Date: Not reported
SEP Type: Not reported
SEP Type Description: Not reported
Proposed Amount: Not reported
Final Monetary Amount: Not reported
Paid Amount: Not reported
Final Count: Not reported
Final Amount: Not reported

Found Violation: Yes
Agency Which Determined Violation: State
Violation Short Description: Generators - General
Date Violation was Determined: 2008-02-07 00:00:00.0
Actual Return to Compliance Date: 2008-03-25 00:00:00.0
Return to Compliance Qualifier: Documented
Violation Responsible Agency: State
Scheduled Compliance Date: Not reported
Enforcement Identifier: Not reported
Date of Enforcement Action: Not reported

Map ID
Direction
Distance
Elevation

MAP FINDINGS

Site

Database(s)

EDR ID Number
EPA ID Number

ALL METALS PROCESSING OF ORANGE COUNTY, LLC (Continued)

1015732701

Enforcement Responsible Agency:	Not reported
Enforcement Docket Number:	Not reported
Enforcement Attorney:	Not reported
Corrective Action Component:	Not reported
Appeal Initiated Date:	Not reported
Appeal Resolution Date:	Not reported
Disposition Status Date:	Not reported
Disposition Status:	Not reported
Disposition Status Description:	Not reported
Consent/Final Order Sequence Number:	Not reported
Consent/Final Order Respondent Name:	Not reported
Consent/Final Order Lead Agency:	Not reported
Enforcement Type:	Not reported
Enforcement Responsible Person:	Not reported
Enforcement Responsible Sub-Organization:	Not reported
SEP Sequence Number:	Not reported
SEP Expenditure Amount:	Not reported
SEP Scheduled Completion Date:	Not reported
SEP Actual Date:	Not reported
SEP Defaulted Date:	Not reported
SEP Type:	Not reported
SEP Type Description:	Not reported
Proposed Amount:	Not reported
Final Monetary Amount:	Not reported
Paid Amount:	Not reported
Final Count:	Not reported
Final Amount:	Not reported
Found Violation:	No
Agency Which Determined Violation:	Not reported
Violation Short Description:	Not reported
Date Violation was Determined:	Not reported
Actual Return to Compliance Date:	Not reported
Return to Compliance Qualifier:	Not reported
Violation Responsible Agency:	Not reported
Scheduled Compliance Date:	Not reported
Enforcement Identifier:	Not reported
Date of Enforcement Action:	Not reported
Enforcement Responsible Agency:	Not reported
Enforcement Docket Number:	Not reported
Enforcement Attorney:	Not reported
Corrective Action Component:	Not reported
Appeal Initiated Date:	Not reported
Appeal Resolution Date:	Not reported
Disposition Status Date:	Not reported
Disposition Status:	Not reported
Disposition Status Description:	Not reported
Consent/Final Order Sequence Number:	Not reported
Consent/Final Order Respondent Name:	Not reported
Consent/Final Order Lead Agency:	Not reported
Enforcement Type:	Not reported
Enforcement Responsible Person:	Not reported
Enforcement Responsible Sub-Organization:	Not reported
SEP Sequence Number:	Not reported
SEP Expenditure Amount:	Not reported
SEP Scheduled Completion Date:	Not reported
SEP Actual Date:	Not reported

Map ID
Direction
Distance
Elevation

MAP FINDINGS

Site

Database(s)

EDR ID Number
EPA ID Number

ALL METALS PROCESSING OF ORANGE COUNTY, LLC (Continued)

1015732701

SEP Defaulted Date: Not reported
SEP Type: Not reported
SEP Type Description: Not reported
Proposed Amount: Not reported
Final Monetary Amount: Not reported
Paid Amount: Not reported
Final Count: Not reported
Final Amount: Not reported

Found Violation: No
Agency Which Determined Violation: Not reported
Violation Short Description: Not reported
Date Violation was Determined: Not reported
Actual Return to Compliance Date: Not reported
Return to Compliance Qualifier: Not reported
Violation Responsible Agency: Not reported
Scheduled Compliance Date: Not reported
Enforcement Identifier: Not reported
Date of Enforcement Action: Not reported
Enforcement Responsible Agency: Not reported
Enforcement Docket Number: Not reported
Enforcement Attorney: Not reported
Corrective Action Component: Not reported
Appeal Initiated Date: Not reported
Appeal Resolution Date: Not reported
Disposition Status Date: Not reported
Disposition Status: Not reported
Disposition Status Description: Not reported
Consent/Final Order Sequence Number: Not reported
Consent/Final Order Respondent Name: Not reported
Consent/Final Order Lead Agency: Not reported
Enforcement Type: Not reported
Enforcement Responsible Person: Not reported
Enforcement Responsible Sub-Organization: Not reported
SEP Sequence Number: Not reported
SEP Expenditure Amount: Not reported
SEP Scheduled Completion Date: Not reported
SEP Actual Date: Not reported
SEP Defaulted Date: Not reported
SEP Type: Not reported
SEP Type Description: Not reported
Proposed Amount: Not reported
Final Monetary Amount: Not reported
Paid Amount: Not reported
Final Count: Not reported
Final Amount: Not reported

Found Violation: Yes
Agency Which Determined Violation: State
Violation Short Description: Generators - General
Date Violation was Determined: 1993-03-08 00:00:00.0
Actual Return to Compliance Date: 1994-02-10 00:00:00.0
Return to Compliance Qualifier: Unverifiable
Violation Responsible Agency: State
Scheduled Compliance Date: Not reported
Enforcement Identifier: Not reported
Date of Enforcement Action: Not reported

Map ID
Direction
Distance
Elevation

MAP FINDINGS

Site

Database(s)

EDR ID Number
EPA ID Number

ALL METALS PROCESSING OF ORANGE COUNTY, LLC (Continued)

1015732701

Enforcement Responsible Agency:	Not reported
Enforcement Docket Number:	Not reported
Enforcement Attorney:	Not reported
Corrective Action Component:	Not reported
Appeal Initiated Date:	Not reported
Appeal Resolution Date:	Not reported
Disposition Status Date:	Not reported
Disposition Status:	Not reported
Disposition Status Description:	Not reported
Consent/Final Order Sequence Number:	Not reported
Consent/Final Order Respondent Name:	Not reported
Consent/Final Order Lead Agency:	Not reported
Enforcement Type:	Not reported
Enforcement Responsible Person:	Not reported
Enforcement Responsible Sub-Organization:	Not reported
SEP Sequence Number:	Not reported
SEP Expenditure Amount:	Not reported
SEP Scheduled Completion Date:	Not reported
SEP Actual Date:	Not reported
SEP Defaulted Date:	Not reported
SEP Type:	Not reported
SEP Type Description:	Not reported
Proposed Amount:	Not reported
Final Monetary Amount:	Not reported
Paid Amount:	Not reported
Final Count:	Not reported
Final Amount:	Not reported

Evaluation Action Summary:

Evaluation Date:	2018-04-04 00:00:00.0
Evaluation Responsible Agency:	State
Found Violation:	No
Evaluation Type Description:	COMPLIANCE EVALUATION INSPECTION ON-SITE
Evaluation Responsible Person Identifier:	Not reported
Evaluation Responsible Sub-Organization:	Not reported
Actual Return to Compliance Date:	Not reported
Scheduled Compliance Date:	Not reported
Date of Request:	Not reported
Date Response Received:	Not reported
Request Agency:	Not reported
Former Citation:	Not reported

Evaluation Date:	2010-03-10 00:00:00.0
Evaluation Responsible Agency:	State
Found Violation:	Yes
Evaluation Type Description:	COMPLIANCE EVALUATION INSPECTION ON-SITE
Evaluation Responsible Person Identifier:	Not reported
Evaluation Responsible Sub-Organization:	Not reported
Actual Return to Compliance Date:	2011-04-04 00:00:00.0
Scheduled Compliance Date:	Not reported
Date of Request:	Not reported
Date Response Received:	Not reported
Request Agency:	Not reported
Former Citation:	Not reported

Evaluation Date:	2017-03-13 00:00:00.0
Evaluation Responsible Agency:	State

Map ID
Direction
Distance
Elevation

MAP FINDINGS

Site

Database(s)

EDR ID Number
EPA ID Number

ALL METALS PROCESSING OF ORANGE COUNTY, LLC (Continued)

1015732701

Found Violation: Yes
Evaluation Type Description: COMPLIANCE EVALUATION INSPECTION ON-SITE
Evaluation Responsible Person Identifier: Not reported
Evaluation Responsible Sub-Organization: Not reported
Actual Return to Compliance Date: 2017-05-03 00:00:00.0
Scheduled Compliance Date: Not reported
Date of Request: Not reported
Date Response Received: Not reported
Request Agency: Not reported
Former Citation: Not reported

Evaluation Date: 2009-05-08 00:00:00.0
Evaluation Responsible Agency: State
Found Violation: No
Evaluation Type Description: COMPLIANCE EVALUATION INSPECTION ON-SITE
Evaluation Responsible Person Identifier: Not reported
Evaluation Responsible Sub-Organization: Not reported
Actual Return to Compliance Date: Not reported
Scheduled Compliance Date: Not reported
Date of Request: Not reported
Date Response Received: Not reported
Request Agency: Not reported
Former Citation: Not reported

Evaluation Date: 2013-08-14 00:00:00.0
Evaluation Responsible Agency: State
Found Violation: No
Evaluation Type Description: SIGNIFICANT NON-COMPLIER
Evaluation Responsible Person Identifier: Not reported
Evaluation Responsible Sub-Organization: Not reported
Actual Return to Compliance Date: Not reported
Scheduled Compliance Date: Not reported
Date of Request: Not reported
Date Response Received: Not reported
Request Agency: Not reported
Former Citation: Not reported

Evaluation Date: 2008-02-07 00:00:00.0
Evaluation Responsible Agency: State
Found Violation: Yes
Evaluation Type Description: COMPLIANCE EVALUATION INSPECTION ON-SITE
Evaluation Responsible Person Identifier: Not reported
Evaluation Responsible Sub-Organization: Not reported
Actual Return to Compliance Date: 2008-03-25 00:00:00.0
Scheduled Compliance Date: Not reported
Date of Request: Not reported
Date Response Received: Not reported
Request Agency: Not reported
Former Citation: Not reported

Evaluation Date: 2014-05-12 00:00:00.0
Evaluation Responsible Agency: State
Found Violation: No
Evaluation Type Description: COMPLIANCE EVALUATION INSPECTION ON-SITE
Evaluation Responsible Person Identifier: Not reported
Evaluation Responsible Sub-Organization: Not reported
Actual Return to Compliance Date: Not reported

Map ID
Direction
Distance
Elevation

MAP FINDINGS

Site

Database(s)

EDR ID Number
EPA ID Number

ALL METALS PROCESSING OF ORANGE COUNTY, LLC (Continued)

1015732701

Scheduled Compliance Date: Not reported
Date of Request: Not reported
Date Response Received: Not reported
Request Agency: Not reported
Former Citation: Not reported

Evaluation Date: 2019-03-18 00:00:00.0
Evaluation Responsible Agency: State
Found Violation: Yes
Evaluation Type Description: COMPLIANCE EVALUATION INSPECTION ON-SITE
Evaluation Responsible Person Identifier: Not reported
Evaluation Responsible Sub-Organization: Not reported
Actual Return to Compliance Date: 2019-04-09 00:00:00.0
Scheduled Compliance Date: Not reported
Date of Request: Not reported
Date Response Received: Not reported
Request Agency: Not reported
Former Citation: Not reported

Evaluation Date: 2008-03-25 00:00:00.0
Evaluation Responsible Agency: State
Found Violation: No
Evaluation Type Description: COMPLIANCE EVALUATION INSPECTION ON-SITE
Evaluation Responsible Person Identifier: Not reported
Evaluation Responsible Sub-Organization: Not reported
Actual Return to Compliance Date: Not reported
Scheduled Compliance Date: Not reported
Date of Request: Not reported
Date Response Received: Not reported
Request Agency: Not reported
Former Citation: Not reported

Evaluation Date: 2019-03-18 00:00:00.0
Evaluation Responsible Agency: State
Found Violation: No
Evaluation Type Description: COMPLIANCE EVALUATION INSPECTION ON-SITE
Evaluation Responsible Person Identifier: Not reported
Evaluation Responsible Sub-Organization: Not reported
Actual Return to Compliance Date: Not reported
Scheduled Compliance Date: Not reported
Date of Request: Not reported
Date Response Received: Not reported
Request Agency: Not reported
Former Citation: Not reported

Evaluation Date: 2005-01-13 00:00:00.0
Evaluation Responsible Agency: State Contractor/Grantee
Found Violation: Yes
Evaluation Type Description: COMPLIANCE EVALUATION INSPECTION ON-SITE
Evaluation Responsible Person Identifier: Not reported
Evaluation Responsible Sub-Organization: Not reported
Actual Return to Compliance Date: 2005-04-01 00:00:00.0
Scheduled Compliance Date: Not reported
Date of Request: Not reported
Date Response Received: Not reported
Request Agency: Not reported
Former Citation: Not reported

Map ID
Direction
Distance
Elevation

MAP FINDINGS

Site

Database(s)

EDR ID Number
EPA ID Number

ALL METALS PROCESSING OF ORANGE COUNTY, LLC (Continued)

1015732701

Evaluation Date: 2014-05-12 00:00:00.0
Evaluation Responsible Agency: State
Found Violation: No
Evaluation Type Description: COMPLIANCE EVALUATION INSPECTION ON-SITE
Evaluation Responsible Person Identifier: Not reported
Evaluation Responsible Sub-Organization: Not reported
Actual Return to Compliance Date: Not reported
Scheduled Compliance Date: Not reported
Date of Request: Not reported
Date Response Received: Not reported
Request Agency: Not reported
Former Citation: Not reported

Evaluation Date: 2019-03-18 00:00:00.0
Evaluation Responsible Agency: State
Found Violation: Yes
Evaluation Type Description: COMPLIANCE EVALUATION INSPECTION ON-SITE
Evaluation Responsible Person Identifier: Not reported
Evaluation Responsible Sub-Organization: Not reported
Actual Return to Compliance Date: 2019-04-09 00:00:00.0
Scheduled Compliance Date: Not reported
Date of Request: Not reported
Date Response Received: Not reported
Request Agency: Not reported
Former Citation: Not reported

Evaluation Date: 2003-03-27 00:00:00.0
Evaluation Responsible Agency: EPA
Found Violation: Yes
Evaluation Type Description: COMPLIANCE EVALUATION INSPECTION ON-SITE
Evaluation Responsible Person Identifier: BCOFE
Evaluation Responsible Sub-Organization: Not reported
Actual Return to Compliance Date: 2003-04-16 00:00:00.0
Scheduled Compliance Date: Not reported
Date of Request: Not reported
Date Response Received: Not reported
Request Agency: Not reported
Former Citation: Not reported

Evaluation Date: 2018-03-27 00:00:00.0
Evaluation Responsible Agency: State
Found Violation: No
Evaluation Type Description: COMPLIANCE EVALUATION INSPECTION ON-SITE
Evaluation Responsible Person Identifier: Not reported
Evaluation Responsible Sub-Organization: Not reported
Actual Return to Compliance Date: Not reported
Scheduled Compliance Date: Not reported
Date of Request: Not reported
Date Response Received: Not reported
Request Agency: Not reported
Former Citation: Not reported

Evaluation Date: 2017-05-03 00:00:00.0
Evaluation Responsible Agency: State
Found Violation: No
Evaluation Type Description: COMPLIANCE EVALUATION INSPECTION ON-SITE
Evaluation Responsible Person Identifier: Not reported

Map ID
Direction
Distance
Elevation

MAP FINDINGS

Site

Database(s)

EDR ID Number
EPA ID Number

ALL METALS PROCESSING OF ORANGE COUNTY, LLC (Continued)

1015732701

Evaluation Responsible Sub-Organization: Not reported
Actual Return to Compliance Date: Not reported
Scheduled Compliance Date: Not reported
Date of Request: Not reported
Date Response Received: Not reported
Request Agency: Not reported
Former Citation: Not reported

Evaluation Date: 2013-12-03 00:00:00.0
Evaluation Responsible Agency: State
Found Violation: No
Evaluation Type Description: NOT A SIGNIFICANT NON-COMPLIER
Evaluation Responsible Person Identifier: Not reported
Evaluation Responsible Sub-Organization: Not reported
Actual Return to Compliance Date: Not reported
Scheduled Compliance Date: Not reported
Date of Request: Not reported
Date Response Received: Not reported
Request Agency: Not reported
Former Citation: Not reported

Evaluation Date: 2012-05-29 00:00:00.0
Evaluation Responsible Agency: State
Found Violation: No
Evaluation Type Description: COMPLIANCE EVALUATION INSPECTION ON-SITE
Evaluation Responsible Person Identifier: Not reported
Evaluation Responsible Sub-Organization: Not reported
Actual Return to Compliance Date: Not reported
Scheduled Compliance Date: Not reported
Date of Request: Not reported
Date Response Received: Not reported
Request Agency: Not reported
Former Citation: Not reported

Evaluation Date: 2014-05-08 00:00:00.0
Evaluation Responsible Agency: State
Found Violation: No
Evaluation Type Description: COMPLIANCE EVALUATION INSPECTION ON-SITE
Evaluation Responsible Person Identifier: Not reported
Evaluation Responsible Sub-Organization: Not reported
Actual Return to Compliance Date: Not reported
Scheduled Compliance Date: Not reported
Date of Request: Not reported
Date Response Received: Not reported
Request Agency: Not reported
Former Citation: Not reported

Evaluation Date: 2007-03-21 00:00:00.0
Evaluation Responsible Agency: State
Found Violation: No
Evaluation Type Description: COMPLIANCE EVALUATION INSPECTION ON-SITE
Evaluation Responsible Person Identifier: Not reported
Evaluation Responsible Sub-Organization: Not reported
Actual Return to Compliance Date: Not reported
Scheduled Compliance Date: Not reported
Date of Request: Not reported
Date Response Received: Not reported

Map ID
Direction
Distance
Elevation

MAP FINDINGS

Site

Database(s)

EDR ID Number
EPA ID Number

ALL METALS PROCESSING OF ORANGE COUNTY, LLC (Continued)

1015732701

Request Agency:	Not reported
Former Citation:	Not reported
Evaluation Date:	2017-03-13 00:00:00.0
Evaluation Responsible Agency:	State
Found Violation:	Yes
Evaluation Type Description:	COMPLIANCE EVALUATION INSPECTION ON-SITE
Evaluation Responsible Person Identifier:	Not reported
Evaluation Responsible Sub-Organization:	Not reported
Actual Return to Compliance Date:	2017-05-03 00:00:00.0
Scheduled Compliance Date:	Not reported
Date of Request:	Not reported
Date Response Received:	Not reported
Request Agency:	Not reported
Former Citation:	Not reported
Evaluation Date:	2018-05-30 00:00:00.0
Evaluation Responsible Agency:	State
Found Violation:	No
Evaluation Type Description:	COMPLIANCE EVALUATION INSPECTION ON-SITE
Evaluation Responsible Person Identifier:	Not reported
Evaluation Responsible Sub-Organization:	Not reported
Actual Return to Compliance Date:	Not reported
Scheduled Compliance Date:	Not reported
Date of Request:	Not reported
Date Response Received:	Not reported
Request Agency:	Not reported
Former Citation:	Not reported
Evaluation Date:	2013-08-14 00:00:00.0
Evaluation Responsible Agency:	State
Found Violation:	No
Evaluation Type Description:	COMPLIANCE EVALUATION INSPECTION ON-SITE
Evaluation Responsible Person Identifier:	Not reported
Evaluation Responsible Sub-Organization:	Not reported
Actual Return to Compliance Date:	Not reported
Scheduled Compliance Date:	Not reported
Date of Request:	Not reported
Date Response Received:	Not reported
Request Agency:	Not reported
Former Citation:	Not reported
Evaluation Date:	2009-06-17 00:00:00.0
Evaluation Responsible Agency:	State
Found Violation:	No
Evaluation Type Description:	COMPLIANCE EVALUATION INSPECTION ON-SITE
Evaluation Responsible Person Identifier:	Not reported
Evaluation Responsible Sub-Organization:	Not reported
Actual Return to Compliance Date:	Not reported
Scheduled Compliance Date:	Not reported
Date of Request:	Not reported
Date Response Received:	Not reported
Request Agency:	Not reported
Former Citation:	Not reported
Evaluation Date:	2004-10-06 00:00:00.0
Evaluation Responsible Agency:	State Contractor/Grantee

Map ID
Direction
Distance
Elevation

MAP FINDINGS

Site

Database(s)

EDR ID Number
EPA ID Number

ALL METALS PROCESSING OF ORANGE COUNTY, LLC (Continued)

1015732701

Found Violation: Yes
Evaluation Type Description: COMPLIANCE EVALUATION INSPECTION ON-SITE
Evaluation Responsible Person Identifier: Not reported
Evaluation Responsible Sub-Organization: Not reported
Actual Return to Compliance Date: 2005-01-13 00:00:00.0
Scheduled Compliance Date: Not reported
Date of Request: Not reported
Date Response Received: Not reported
Request Agency: Not reported
Former Citation: Not reported

Evaluation Date: 2010-03-10 00:00:00.0
Evaluation Responsible Agency: State
Found Violation: Yes
Evaluation Type Description: COMPLIANCE EVALUATION INSPECTION ON-SITE
Evaluation Responsible Person Identifier: Not reported
Evaluation Responsible Sub-Organization: Not reported
Actual Return to Compliance Date: 2011-04-04 00:00:00.0
Scheduled Compliance Date: Not reported
Date of Request: Not reported
Date Response Received: Not reported
Request Agency: Not reported
Former Citation: Not reported

Evaluation Date: 2013-08-13 00:00:00.0
Evaluation Responsible Agency: State
Found Violation: No
Evaluation Type Description: COMPLIANCE EVALUATION INSPECTION ON-SITE
Evaluation Responsible Person Identifier: Not reported
Evaluation Responsible Sub-Organization: Not reported
Actual Return to Compliance Date: Not reported
Scheduled Compliance Date: Not reported
Date of Request: Not reported
Date Response Received: Not reported
Request Agency: Not reported
Former Citation: Not reported

Evaluation Date: 2006-05-18 00:00:00.0
Evaluation Responsible Agency: Local
Found Violation: No
Evaluation Type Description: COMPLIANCE EVALUATION INSPECTION ON-SITE
Evaluation Responsible Person Identifier: Not reported
Evaluation Responsible Sub-Organization: Not reported
Actual Return to Compliance Date: Not reported
Scheduled Compliance Date: Not reported
Date of Request: Not reported
Date Response Received: Not reported
Request Agency: Not reported
Former Citation: Not reported

Evaluation Date: 2013-06-14 00:00:00.0
Evaluation Responsible Agency: State
Found Violation: No
Evaluation Type Description: COMPLIANCE EVALUATION INSPECTION ON-SITE
Evaluation Responsible Person Identifier: Not reported
Evaluation Responsible Sub-Organization: Not reported
Actual Return to Compliance Date: Not reported

Map ID
Direction
Distance
Elevation

MAP FINDINGS

Site

Database(s)

EDR ID Number
EPA ID Number

ALL METALS PROCESSING OF ORANGE COUNTY, LLC (Continued)

1015732701

Scheduled Compliance Date: Not reported
Date of Request: Not reported
Date Response Received: Not reported
Request Agency: Not reported
Former Citation: Not reported

Evaluation Date: 1994-02-10 00:00:00.0
Evaluation Responsible Agency: State Contractor/Grantee
Found Violation: No
Evaluation Type Description: COMPLIANCE EVALUATION INSPECTION ON-SITE
Evaluation Responsible Person Identifier: R9STA
Evaluation Responsible Sub-Organization: Not reported
Actual Return to Compliance Date: Not reported
Scheduled Compliance Date: Not reported
Date of Request: Not reported
Date Response Received: Not reported
Request Agency: Not reported
Former Citation: Not reported

Evaluation Date: 2011-04-04 00:00:00.0
Evaluation Responsible Agency: State
Found Violation: No
Evaluation Type Description: COMPLIANCE EVALUATION INSPECTION ON-SITE
Evaluation Responsible Person Identifier: Not reported
Evaluation Responsible Sub-Organization: Not reported
Actual Return to Compliance Date: Not reported
Scheduled Compliance Date: Not reported
Date of Request: Not reported
Date Response Received: Not reported
Request Agency: Not reported
Former Citation: Not reported

Evaluation Date: 2008-02-07 00:00:00.0
Evaluation Responsible Agency: State
Found Violation: Yes
Evaluation Type Description: COMPLIANCE EVALUATION INSPECTION ON-SITE
Evaluation Responsible Person Identifier: Not reported
Evaluation Responsible Sub-Organization: Not reported
Actual Return to Compliance Date: 2008-03-25 00:00:00.0
Scheduled Compliance Date: Not reported
Date of Request: Not reported
Date Response Received: Not reported
Request Agency: Not reported
Former Citation: Not reported

Evaluation Date: 2013-08-14 00:00:00.0
Evaluation Responsible Agency: State
Found Violation: No
Evaluation Type Description: COMPLIANCE EVALUATION INSPECTION ON-SITE
Evaluation Responsible Person Identifier: Not reported
Evaluation Responsible Sub-Organization: Not reported
Actual Return to Compliance Date: Not reported
Scheduled Compliance Date: Not reported
Date of Request: Not reported
Date Response Received: Not reported
Request Agency: Not reported
Former Citation: Not reported

Map ID
Direction
Distance
Elevation

MAP FINDINGS

Site

Database(s)

EDR ID Number
EPA ID Number

ALL METALS PROCESSING OF ORANGE COUNTY, LLC (Continued)

1015732701

Evaluation Date:	2005-04-01 00:00:00.0
Evaluation Responsible Agency:	State Contractor/Grantee
Found Violation:	No
Evaluation Type Description:	FOCUSED COMPLIANCE INSPECTION
Evaluation Responsible Person Identifier:	Not reported
Evaluation Responsible Sub-Organization:	Not reported
Actual Return to Compliance Date:	Not reported
Scheduled Compliance Date:	Not reported
Date of Request:	Not reported
Date Response Received:	Not reported
Request Agency:	Not reported
Former Citation:	Not reported
Evaluation Date:	1993-03-08 00:00:00.0
Evaluation Responsible Agency:	State Contractor/Grantee
Found Violation:	Yes
Evaluation Type Description:	COMPLIANCE EVALUATION INSPECTION ON-SITE
Evaluation Responsible Person Identifier:	R9STA
Evaluation Responsible Sub-Organization:	Not reported
Actual Return to Compliance Date:	1994-02-10 00:00:00.0
Scheduled Compliance Date:	Not reported
Date of Request:	Not reported
Date Response Received:	Not reported
Request Agency:	Not reported
Former Citation:	Not reported

FINDS:

Registry ID: 110000475815

[Click Here:](#)

Environmental Interest/Information System:

AIR EMISSIONS CLASSIFICATION UNKNOWN

California Hazardous Waste Tracking System - Datamart (HWTS-DATAMART) provides California with information on hazardous waste shipments for generators, transporters, and treatment, storage, and disposal facilities.

US EPA TRIS (Toxics Release Inventory System) contains information from facilities on the amounts of over 300 listed toxic chemicals that these facilities release directly to air, water, land, or that are transported off-site.

US National Pollutant Discharge Elimination System (NPDES) module of the Compliance Information System (ICIS) tracks surface water permits issued under the Clean Water Act. Under NPDES, all facilities that discharge pollutants from any point source into waters of the United States are required to obtain a permit. The permit will likely contain limits on what can be discharged, impose monitoring and reporting requirements, and include other provisions to ensure that the discharge does not adversely affect water quality.

RISK AND TECHNOLOGY REVIEW

OSHA ESTABLISHMENT

RCRAInfo is a national information system that supports the Resource Conservation and Recovery Act (RCRA) program through the tracking of events and activities related to facilities that generate, transport, and treat, store, or dispose of hazardous waste. RCRAInfo allows RCRA program staff to track the notification, permit, compliance, and

Map ID
Direction
Distance
Elevation

MAP FINDINGS

Site

Database(s)

EDR ID Number
EPA ID Number

ALL METALS PROCESSING OF ORANGE COUNTY, LLC (Continued)

1015732701

corrective action activities required under RCRA.
HAZARDOUS WASTE BIENNIAL REPORTER
STATE MASTER

[Click this hyperlink](#) while viewing on your computer to access
additional FINDS: detail in the EDR Site Report.

ECHO:

Envid: 1015732701
Registry ID: 110000475815
DFR URL: <http://echo.epa.gov/detailed-facility-report?fid=110000475815>
Name: ALL METALS PROCESSING OF ORANGE COUNTY, LLC
Address: 8401 STANDUSTRIAL ST
City,State,Zip: STANTON, CA 90680

M145 **ALL METALS PROCESSING OF OC, INC.**
8371/8401 STANDUSTRIAL AVE
STANTON, CA 92680

Orange Co. Industrial Site **S110128093**
N/A

< 1/8
1 ft.

Site 5 of 40 in cluster M

Relative:
Higher

Orange Co. Industrial Site:

Actual:
71 ft.

Name: ALL METALS PROCESSING OF OC, INC.
Address: 8371/8401 STANDUSTRIAL AVE
City,State,Zip: STANTON, CA 92680
Case ID: 09IC020
Record ID: RO0003533
Current Status: CLOSED 8/1/2012
Closure Type: Referred to Department of Toxic Substance Control
Released Chemical: PERCHLOROETHYLENE; TRICHLOROETHYLENE; PLATING WASTE - OTHER METALS

M146 **ALL METALS PROCESSING OF ORANGE COU**
8371 STANDUSTRIAL ST
STANTON, CA 90680

EMI **S106840385**
CERS **N/A**

< 1/8
1 ft.

Site 6 of 40 in cluster M

Relative:
Higher

EMI:

Actual:
71 ft.

Name: SWEET & DONALDSON MFG CORP
Address: 8371 STANDUSTRIAL ST.
City,State,Zip: STANTON, CA 90680
Year: 1987
County Code: 30
Air Basin: SC
Facility ID: 13389
Air District Name: SC
SIC Code: 3444
Air District Name: SOUTH COAST AQMD
Community Health Air Pollution Info System: Not reported
Consolidated Emission Reporting Rule: Not reported
Total Organic Hydrocarbon Gases Tons/Yr: 2
Reactive Organic Gases Tons/Yr: 1
Carbon Monoxide Emissions Tons/Yr: 0
NOX - Oxides of Nitrogen Tons/Yr: 0
SOX - Oxides of Sulphur Tons/Yr: 0
Particulate Matter Tons/Yr: 0
Part. Matter 10 Micrometers and Smllr Tons/Yr: 0

Map ID
Direction
Distance
Elevation

MAP FINDINGS

Site

Database(s)

EDR ID Number
EPA ID Number

ALL METALS PROCESSING OF ORANGE COU (Continued)

S106840385

Name: SWEET & DONALDSON MFG CORP
Address: 8371 STANDUSTRIAL ST.
City,State,Zip: STANTON, CA 90680
Year: 1990
County Code: 30
Air Basin: SC
Facility ID: 13389
Air District Name: SC
SIC Code: 3444
Air District Name: SOUTH COAST AQMD
Community Health Air Pollution Info System: Not reported
Consolidated Emission Reporting Rule: Not reported
Total Organic Hydrocarbon Gases Tons/Yr: 2
Reactive Organic Gases Tons/Yr: 1
Carbon Monoxide Emissions Tons/Yr: 0
NOX - Oxides of Nitrogen Tons/Yr: 0
SOX - Oxides of Sulphur Tons/Yr: 0
Particulate Matter Tons/Yr: 0
Part. Matter 10 Micrometers and Smlr Tons/Yr:0

CERS:

Name: ALL METALS PROCESSING OF ORANGE COU
Address: 8371 STANDUSTRIAL ST
City,State,Zip: STANTON, CA 90680
Site ID: 364657
CERS ID: 10550332
CERS Description: Chemical Storage Facilities

Violations:

Site ID: 364657
Site Name: ALL METALS PROCESSING OF ORANGE COU
Violation Date: 03-18-2019
Citation: HSC 6.95 25508.1(a)-(f) - California Health and Safety Code, Chapter 6.95, Section(s) 25508.1(a)-(f)
Violation Description: Failure to electronically update business plan within 30 days of any one of the following events: A 100 percent or more increase in the quantity of a previously disclosed material. Any handling of a previously undisclosed hazardous materials at or above reportable quantities. A change of business address, business ownership, or business name. A substantial change in the handler's operations that requires modification to any portion of the business plan.
Violation Notes: Returned to compliance on 05/30/2019. OBSERVATION: The business failed to update business plan within 30 days when there is a 100 percent or more increase in the quantity of a previously disclosed material and any handling of a previously undisclosed hazardous material. CORRECTIVE ACTION: Update Hazardous Materials Inventory to include the following: - All Rinse Tanks for each process line - Calcium Chloride - Chem Film - Chromex 99 - Lacquer - NI Treat 2 - Soap Cleaner - Verify that the quantities for ALL materials are accurate and up to date. Electronically submit the update to this Agency via CERS within 30 days.
Violation Division: Orange County Environmental Health
Violation Program: HMRRP
Violation Source: CERS

Site ID: 364657
Site Name: ALL METALS PROCESSING OF ORANGE COU

Map ID
Direction
Distance
Elevation

MAP FINDINGS

Site

Database(s)

EDR ID Number
EPA ID Number

ALL METALS PROCESSING OF ORANGE COU (Continued)

S106840385

Violation Date: 10-16-2014
Citation: HSC 6.95 25508(d) - California Health and Safety Code, Chapter 6.95, Section(s) 25508(d)
Violation Description: Failure to complete and/or electronically submit a business plan when storing/handling a hazardous material at or above reportable quantities.
Violation Notes: Returned to compliance on 06/13/2017.
Violation Division: Orange County Environmental Health
Violation Program: HMRRP
Violation Source: CERS

Site ID: 364657
Site Name: ALL METALS PROCESSING OF ORANGE COU
Violation Date: 03-18-2019
Citation: HSC 6.95 25508(a)(1) - California Health and Safety Code, Chapter 6.95, Section(s) 25508(a)(1)
Violation Description: Failure to annually review and electronically certify that the business plan is complete and accurate on or before the annual due date.
Violation Notes: Returned to compliance on 05/30/2019. OBSERVATION: The business failed to electronically submit and certify that the business plan is complete, accurate, and in compliance with EPCRA for 2019 on or before the annual due date of March 1st, 2019. CORRECTIVE ACTION: Electronically submit and certify that the business plan is complete, accurate, and in compliance with EPCRA by ensuring all required sections of the business plan are submitted to this Agency via CERS within 30 days.
Violation Division: Orange County Environmental Health
Violation Program: HMRRP
Violation Source: CERS

Site ID: 364657
Site Name: ALL METALS PROCESSING OF ORANGE COU
Violation Date: 10-16-2014
Citation: HSC 6.95 25508(a)(1) - California Health and Safety Code, Chapter 6.95, Section(s) 25508(a)(1)
Violation Description: Failure to complete and electronically submit hazardous material inventory information for all reportable hazardous materials on site at or above reportable quantities.
Violation Notes: Returned to compliance on 06/13/2017.
Violation Division: Orange County Environmental Health
Violation Program: HMRRP
Violation Source: CERS

Site ID: 364657
Site Name: ALL METALS PROCESSING OF ORANGE COU
Violation Date: 03-18-2019
Citation: HSC 6.95 25508(a)(1) - California Health and Safety Code, Chapter 6.95, Section(s) 25508(a)(1)
Violation Description: Failure to complete and electronically submit a site map with all required content.
Violation Notes: Returned to compliance on 05/30/2019. OBSERVATION: The business failed to complete and electronically submit a site map with all required content including: north orientation, loading area, internal roads, adjacent streets, storm and sewer drains, access and exit points, emergency shut offs, evacuation staging area, hazardous materials/waste storage areas and emergency response equipment.

Map ID
Direction
Distance
Elevation

MAP FINDINGS

Site

Database(s)

EDR ID Number
EPA ID Number

ALL METALS PROCESSING OF ORANGE COU (Continued)

S106840385

Facility is missing the following elements on their map: - Loading Areas - Storm Drains/Sewers - Emergency Shut Offs (gas, water, electric) - Evacuation Staging Area - Hazardous Materials Storage for all chemicals throughout facility - Emergency Response Equipment (fire hydrants, fire extinguishers, spill kit, eye wash station, etc.)
CORRECTIVE ACTION: Complete and electronically submit a site map with all of the required elements to this Agency via CERS within 30 days.

Violation Division: Orange County Environmental Health
Violation Program: HMRRP
Violation Source: CERS

Evaluation:

Eval General Type: Compliance Evaluation Inspection
Eval Date: 03-18-2019
Violations Found: Yes
Eval Type: Routine done by local agency
Eval Notes: On site for routine hazardous materials and business emergency plan inspection. The inspection was conducted with Ramon Gutierrez & Shozo Hirano. Other inspectors present were Susan Berg & Minh Le. Hazardous Waste and Tiered Permitting inspections also conducted this date. Walked throughout the facility and inspected hazardous materials storage area. The following materials were observed in amounts that meet or exceed the minimum volumes required for disclosure: Batch Treatment Area: Calcium Chloride Caustic Soda Chem Film Chromex 99 NIT Treat 2 Soap Cleaner Sulfuric Acid/Nitric Acid Paint Area: Lacquer Anodize Area: Nitric Acid Sulfuric Acid TA-01 (Alkaline Cleaner) TA-02 (Alkaline Cleaner Rinse) TA-03 (Aluminum Etch) TA-04 (Aluminum Etch Rinse) TA-07 (Deoxidizer) TA-08A (Titanium Etch) TA-06, TA-08, TA-09 (Deoxidizer Rinse) TA-10 (Chromic Acid Anodize) TA-11 (Chromic Acid Drag Out) TA-12 (Chromic Acid Anodize Rinse) TA-13A (Boric [Truncated])
Eval Division: Orange County Environmental Health
Eval Program: HMRRP
Eval Source: CERS

Eval General Type: Compliance Evaluation Inspection
Eval Date: 04-14-2016
Violations Found: No
Eval Type: Routine done by local agency
Eval Notes: On site to conduct hazardous materials chemical inventory and business emergency plan inspection this date, consent to enter, inspect and take photographs was given Aksiniya Dimitrova. The HMBEP has been submitted through ----Esubmit Walked through facility and noted corrections on HMBP. Updates are required for HMBP.

Eval Division: Orange County Environmental Health
Eval Program: HMRRP
Eval Source: CERS

Eval General Type: Other/Unknown
Eval Date: 05-15-2017
Violations Found: No
Eval Type: Other, not routine, done by local agency
Eval Notes: Reviewed facility's CERS HMBP submission. All submittal elements were accepted.

Eval Division: Orange County Environmental Health
Eval Program: HMRRP
Eval Source: CERS

Map ID
Direction
Distance
Elevation

MAP FINDINGS

Site

Database(s)

EDR ID Number
EPA ID Number

ALL METALS PROCESSING OF ORANGE COU (Continued)

S106840385

Eval General Type:	Other/Unknown
Eval Date:	06-22-2015
Violations Found:	No
Eval Type:	Other, not routine, done by local agency
Eval Notes:	Accepted Portal Submission on this date.
Eval Division:	Orange County Environmental Health
Eval Program:	HMRRP
Eval Source:	CERS
Eval General Type:	Other/Unknown
Eval Date:	08-02-2016
Violations Found:	No
Eval Type:	Other, not routine, done by local agency
Eval Notes:	hmbep conditionally accepted UNSURE OF CHEMICAL INVENTORY 8/2/16 This submittal is being conditionally approved in order to facilitate transfer of data to California Electronic Reporting System (CERS) database. The facility will need to make the following revisions in CERS following notification of data transfer: Facility map, please add the following: Storm drains and sewers, access and exit points, emergency gas/water/electric shutoffs (not clear on map), evacuation staging area and emergency response equipment. OLD COMMENTS: on site inspection on 4/14/16. Went over chemical corrections on day of inspection with contact. Please make corrections.
Eval Division:	Orange County Environmental Health
Eval Program:	HMRRP
Eval Source:	CERS
Eval General Type:	Other/Unknown
Eval Date:	09-06-2016
Violations Found:	No
Eval Type:	Other, not routine, done by local agency
Eval Notes:	CERS Submittal: Facility information: accepted
Eval Division:	Orange County Environmental Health
Eval Program:	HMRRP
Eval Source:	CERS
Eval General Type:	Other/Unknown
Eval Date:	10-16-2014
Violations Found:	Yes
Eval Type:	Other, not routine, done by local agency
Eval Notes:	Orange County Environmental Health as the Certified Unified Program Agency (OC CUPA) is the administrating agency for the Hazardous Materials Disclosure and Business Emergency Plan programs (HMD/BEP) previously administered by the Orange County Fire Authority. During the months of August and December of 2013, the OC CUPA sent out letters to regulated businesses requesting them to electronically submit their HMD/BEP forms. Electronic submission of these forms is a legal requirement. Failure to submit HMD/BEP forms is in violation of the California Health & Safety Code Chapter 6.95. According to our records there is no electronic submission for this facility. Please go to www.esubmit.ocgov.com to request a username and password and submit your HMD/BEP forms within the next 30 days. Businesses may also submit forms via the California Environmental Reporting System. Please verify that all owner information that is prepopulated on the E-Submit Portal is still [Truncated]
Eval Division:	Orange County Environmental Health
Eval Program:	HMRRP

Map ID
Direction
Distance
Elevation

MAP FINDINGS

Site

Database(s)

EDR ID Number
EPA ID Number

ALL METALS PROCESSING OF ORANGE COU (Continued)

S106840385

Eval Source: CERS

Eval General Type: Other/Unknown
Eval Date: 11-01-2019
Violations Found: No
Eval Type: Other, not routine, done by local agency
Eval Notes: Email report to: ReyS@Embee.com Reviewed CERS - Hazardous Materials
Inventory has been submitted Violations I463, I336, I632 are abated.
There are no outstanding violations at this time.

Eval Division: Orange County Environmental Health
Eval Program: HMRRP
Eval Source: CERS

Coordinates:

Site ID: 364657
Facility Name: ALL METALS PROCESSING OF ORANGE COU
Env Int Type Code: HMBP
Program ID: 10550332
Coord Name: Not reported
Ref Point Type Desc: Center of a facility or station.
Latitude: 33.808140
Longitude: -117.986110

Affiliation:

Affiliation Type Desc: Document Preparer
Entity Name: REY SANTOS
Entity Title: Not reported
Affiliation Address: Not reported
Affiliation City: Not reported
Affiliation State: Not reported
Affiliation Country: Not reported
Affiliation Zip: Not reported
Affiliation Phone: Not reported

Affiliation Type Desc: Legal Owner
Entity Name: All Metals Processing Holdings, LLC
Entity Title: Not reported
Affiliation Address: 8401 Standustrial St
Affiliation City: Stanton
Affiliation State: CA
Affiliation Country: United States
Affiliation Zip: 90680
Affiliation Phone: (714) 828-8238

Affiliation Type Desc: Operator
Entity Name: ALL METALS PROCESSING OF ORANGE COUNTY, LLC
Entity Title: Not reported
Affiliation Address: Not reported
Affiliation City: Not reported
Affiliation State: Not reported
Affiliation Country: Not reported
Affiliation Zip: Not reported
Affiliation Phone: (714) 828-8238

Affiliation Type Desc: Identification Signer
Entity Name: Rey Santos

Map ID
Direction
Distance
Elevation

MAP FINDINGS

Site

Database(s)

EDR ID Number
EPA ID Number

ALL METALS PROCESSING OF ORANGE COU (Continued)

S106840385

Entity Title: Sr. Manager, EH&S
Affiliation Address: Not reported
Affiliation City: Not reported
Affiliation State: Not reported
Affiliation Country: Not reported
Affiliation Zip: Not reported
Affiliation Phone: Not reported

Affiliation Type Desc: Parent Corporation
Entity Name: ALL METALS PROCESSING OF ORANGE COUNTY LLC
Entity Title: Not reported
Affiliation Address: Not reported
Affiliation City: Not reported
Affiliation State: Not reported
Affiliation Country: Not reported
Affiliation Zip: Not reported
Affiliation Phone: Not reported

Affiliation Type Desc: Facility Mailing Address
Entity Name: Mailing Address
Entity Title: Not reported
Affiliation Address: 8401 Standustrial St
Affiliation City: Stanton
Affiliation State: CA
Affiliation Country: Not reported
Affiliation Zip: 90680
Affiliation Phone: Not reported

Affiliation Type Desc: CUPA District
Entity Name: Orange County Env Health
Entity Title: Not reported
Affiliation Address: 1241 East Dyer RoadSuite 120
Affiliation City: Santa Ana
Affiliation State: CA
Affiliation Country: Not reported
Affiliation Zip: 92705-5611
Affiliation Phone: (714) 433-6406

Affiliation Type Desc: Environmental Contact
Entity Name: Rey Santos
Entity Title: Not reported
Affiliation Address: 8401 Standustrial
Affiliation City: Stanton
Affiliation State: CA
Affiliation Country: Not reported
Affiliation Zip: 90680
Affiliation Phone: Not reported

Map ID
Direction
Distance
Elevation

MAP FINDINGS

EDR ID Number
EPA ID Number

H147 GOLDEN STATE WATER COMPANY
10521 FERN AV
< 1/8 STANTON, CA 90680
1 ft.

CERS S123517359
N/A

Site 2 of 2 in cluster H

Relative:
Higher
Actual:
72 ft.

CERS:

Name: GOLDEN STATE WATER COMPANY
Address: 10521 FERN AV
City,State,Zip: STANTON, CA 90680
Site ID: 411370
CERS ID: 10547131
CERS Description: Chemical Storage Facilities

Evaluation:

Eval General Type: Other/Unknown
Eval Date: 03-17-2016
Violations Found: No
Eval Type: Other, not routine, done by local agency
Eval Notes: Your HMBEP has been declined, please revise and resubmit. For your site map please update the storm drain locations. Thank you, Amanda
Eval Division: Orange County Environmental Health
Eval Program: HMRRP
Eval Source: CERS

Eval General Type: Other/Unknown
Eval Date: 05-12-2017
Violations Found: No
Eval Type: Other, not routine, done by local agency
Eval Notes: Reviewed facility's CERS HMBP submission. All submittal elements were accepted.
Eval Division: Orange County Environmental Health
Eval Program: HMRRP
Eval Source: CERS

Eval General Type: Other/Unknown
Eval Date: 03-08-2016
Violations Found: No
Eval Type: Other, not routine, done by local agency
Eval Notes: review all necessary information
Eval Division: Orange County Environmental Health
Eval Program: HMRRP
Eval Source: CERS

Eval General Type: Compliance Evaluation Inspection
Eval Date: 03-15-2016
Violations Found: No
Eval Type: Routine done by local agency
Eval Notes: INSPECTOR COMMENTS On site for routine hazardous materials and business emergency plan inspection. Consent to enter and inspect was given by David Eikamp, water supply superintendent and Camille Yu, Environmental specialist. Observed the facility and inspected hazardous materials storage. The following materials were observed in amounts that meet or exceed the minimum volumes required for disclosure: -Sodium Hypochlorite 12.5%, two, 400 gallon tanks, totaling 800 gallons Business emergency plan is maintained on site. Annual employee training is conducted. Site map was confirmed on-site and the storm drains on the property need to be added to the map. The facility is responsible for identifying all hazardous materials, to include hazardous wastes, which are above disclosure thresholds. If

Map ID
Direction
Distance
Elevation

MAP FINDINGS

Site

Database(s)

EDR ID Number
EPA ID Number

GOLDEN STATE WATER COMPANY (Continued)

S123517359

there is a change in the type or amount of chemicals that are maintained on site, please submit revised documents (electronically) within 30 days of the change.

Eval Division: Orange County Environmental Health
Eval Program: HMRRP
Eval Source: CERS

Eval General Type: Compliance Evaluation Inspection
Eval Date: 03-15-2019
Violations Found: No
Eval Type: Routine done by local agency
Eval Notes: On site for routine hazardous materials and business emergency plan inspection. The inspection was conducted with Scott McKay, Supply Operator. Observed the facility and inspected hazardous materials storage. The following materials were observed in amounts that meet or exceed the minimum volumes required for disclosure: - 810 gallons of Bleach The following documentation submitted to CERS on 2/15/2019 has been reviewed and ACCEPTED: - Business Activities - Business Owner/Operator Identification - Hazardous Materials Inventory - Site Map - Emergency Response/Training Plan The facility is responsible for identifying all hazardous materials, to include hazardous wastes, which are above disclosure thresholds of 55 gallons for liquids, 500 pounds for solids, & 200 cubic feet for gases. If there is a change in the type or amount of chemicals that are maintained on site, please submit revised documents (electronically) within 30 days of the change. Hazardous [Truncated]

Eval Division: Orange County Environmental Health
Eval Program: HMRRP
Eval Source: CERS

Eval General Type: Other/Unknown
Eval Date: 06-08-2016
Violations Found: No
Eval Type: Other, not routine, done by local agency
Eval Notes: The following documents were received and ACCEPTED on the eSubmit Portal: Business Activities Form Business Owner/Operator Form Chemical Inventory for 1 Facility site Map

Eval Division: Orange County Environmental Health
Eval Program: HMRRP
Eval Source: CERS

Eval General Type: Other/Unknown
Eval Date: 07-08-2016
Violations Found: No
Eval Type: Other, not routine, done by local agency
Eval Notes: The following documents were received and ACCEPTED on the eSubmit Portal: Business Activities Form Business Owner/Operator Form Chemical Inventory for 1 Facility site Map

Eval Division: Orange County Environmental Health
Eval Program: HMRRP
Eval Source: CERS

Eval General Type: Other/Unknown
Eval Date: 09-01-2015
Violations Found: No
Eval Type: Other, not routine, done by local agency
Eval Notes: Reviewed E-submit package. The only change to facility's package is a

Map ID
Direction
Distance
Elevation

MAP FINDINGS

Site

Database(s)

EDR ID Number
EPA ID Number

GOLDEN STATE WATER COMPANY (Continued)

S123517359

change in the owner address information. Facility is reporting only 1 chemical. Emergency Plan and site map were also accepted.

Eval Division: Orange County Environmental Health
Eval Program: HMRRP
Eval Source: CERS

Eval General Type: Other/Unknown
Eval Date: 10-20-2014
Violations Found: No
Eval Type: Other, not routine, done by local agency
Eval Notes: Review of e-submit. Declined this date.
Eval Division: Orange County Environmental Health
Eval Program: HMRRP
Eval Source: CERS

Eval General Type: Other/Unknown
Eval Date: 12-01-2014
Violations Found: No
Eval Type: Other, not routine, done by local agency
Eval Notes: Accepted all info on e-submit 1 chemical.
Eval Division: Orange County Environmental Health
Eval Program: HMRRP
Eval Source: CERS

Affiliation:

Affiliation Type Desc: CUPA District
Entity Name: Orange County Env Health
Entity Title: Not reported
Affiliation Address: 1241 East Dyer Road Suite 120
Affiliation City: Santa Ana
Affiliation State: CA
Affiliation Country: Not reported
Affiliation Zip: 92705-5611
Affiliation Phone: (714) 433-6406

Affiliation Type Desc: Identification Signer
Entity Name: DAVID EIKAMP
Entity Title: WATER SUPPLY SUPERINTENDENT
Affiliation Address: Not reported
Affiliation City: Not reported
Affiliation State: Not reported
Affiliation Country: Not reported
Affiliation Zip: Not reported
Affiliation Phone: Not reported

Affiliation Type Desc: Document Preparer
Entity Name: Rocio Flores
Entity Title: Not reported
Affiliation Address: Not reported
Affiliation City: Not reported
Affiliation State: Not reported
Affiliation Country: Not reported
Affiliation Zip: Not reported
Affiliation Phone: Not reported

Affiliation Type Desc: Environmental Contact
Entity Name: Rocio Flores

Map ID
Direction
Distance
Elevation

MAP FINDINGS

Site

Database(s)

EDR ID Number
EPA ID Number

GOLDEN STATE WATER COMPANY (Continued)

S123517359

Entity Title: Not reported
Affiliation Address: 630 E FOOTHILL BL
Affiliation City: SAN DIMAS
Affiliation State: CA
Affiliation Country: Not reported
Affiliation Zip: 91773
Affiliation Phone: Not reported

Affiliation Type Desc: Legal Owner
Entity Name: GOLDEN STATE WATER COMPANY
Entity Title: Not reported
Affiliation Address: 630 E FOOTHILL BL
Affiliation City: SAN DIMAS
Affiliation State: CA
Affiliation Country: United States
Affiliation Zip: 91773
Affiliation Phone: (714) 535-8010

Affiliation Type Desc: Operator
Entity Name: David Eikamp
Entity Title: Not reported
Affiliation Address: Not reported
Affiliation City: Not reported
Affiliation State: Not reported
Affiliation Country: Not reported
Affiliation Zip: Not reported
Affiliation Phone: (714) 535-8010

Affiliation Type Desc: Facility Mailing Address
Entity Name: Mailing Address
Entity Title: Not reported
Affiliation Address: 630 E FOOTHILL BL
Affiliation City: SAN DIMAS
Affiliation State: CA
Affiliation Country: Not reported
Affiliation Zip: 91773
Affiliation Phone: Not reported

Affiliation Type Desc: Parent Corporation
Entity Name: GOLDEN STATE WATER COMPANY Orange County
Entity Title: Not reported
Affiliation Address: Not reported
Affiliation City: Not reported
Affiliation State: Not reported
Affiliation Country: Not reported
Affiliation Zip: Not reported
Affiliation Phone: Not reported

Map ID
Direction
Distance
Elevation

MAP FINDINGS

EDR ID Number
EPA ID Number

E148 **C J GRINDING INC**
10543 DALE AVE
< 1/8 **STANTON, CA 90680**
1 ft.
Site 37 of 41 in cluster E

HAZNET **S113100606**
HWTS **N/A**

Relative:
Higher
Actual:
72 ft.

HAZNET:

Name:	C J GRINDING INC
Address:	10543 DALE AVE
Address 2:	Not reported
City,State,Zip:	STANTON, CA 906802641
Contact:	TAMMY QUENTAL
Telephone:	7144843822
Mailing Name:	Not reported
Mailing Address:	10543 DALE AVE
Year:	2018
Gepaid:	CAL000191662
TSD EPA ID:	NVT330010000
CA Waste Code:	352 - Other organic solids
Disposal Method:	H132 - Landfill Or Surface Impoundment That Will Be Closed As Landfill(To Include On-Site Treatment And/Or Stabilization)
Tons:	2.25000
Year:	2018
Gepaid:	CAL000191662
TSD EPA ID:	ARD981057870
CA Waste Code:	214 - Unspecified solvent mixture
Disposal Method:	H061 - Fuel Blending Prior To Energy Recovery At Another Site
Tons:	0.19800
Year:	2016
Gepaid:	CAL000191662
TSD EPA ID:	NVT330010000
CA Waste Code:	352 - Other organic solids
Disposal Method:	H132 - Landfill Or Surface Impoundment That Will Be Closed As Landfill(To Include On-Site Treatment And/Or Stabilization)
Tons:	2.45
Year:	2016
Gepaid:	CAL000191662
TSD EPA ID:	ARD981057870
CA Waste Code:	214 - Unspecified solvent mixture
Disposal Method:	H061 - Fuel Blending Prior To Energy Recovery At Another Site
Tons:	0.396
Year:	2015
Gepaid:	CAL000191662
TSD EPA ID:	ARD981057870
CA Waste Code:	214 - Unspecified solvent mixture
Disposal Method:	H061 - Fuel Blending Prior To Energy Recovery At Another Site
Tons:	0.198
Year:	2015
Gepaid:	CAL000191662
TSD EPA ID:	NVT330010000
CA Waste Code:	352 - Other organic solids
Disposal Method:	H132 - Landfill Or Surface Impoundment That Will Be Closed As Landfill(To Include On-Site Treatment And/Or Stabilization)

Map ID
Direction
Distance
Elevation

MAP FINDINGS

Site

Database(s)

EDR ID Number
EPA ID Number

C J GRINDING INC (Continued)

S113100606

Tons:	1.2
Year:	2014
Gepaid:	CAL000191662
TSD EPA ID:	ARD981057870
CA Waste Code:	214 - Unspecified solvent mixture
Disposal Method:	H061 - Fuel Blending Prior To Energy Recovery At Another Site
Tons:	1.188
Year:	2014
Gepaid:	CAL000191662
TSD EPA ID:	NVT330010000
CA Waste Code:	-
Disposal Method:	H132 - Landfill Or Surface Impoundment That Will Be Closed As Landfill(To Include On-Site Treatment And/Or Stabilization)
Tons:	Not reported
Year:	2014
Gepaid:	CAL000191662
TSD EPA ID:	NVT330010000
CA Waste Code:	352 - Other organic solids
Disposal Method:	H132 - Landfill Or Surface Impoundment That Will Be Closed As Landfill(To Include On-Site Treatment And/Or Stabilization)
Tons:	4.55
Year:	2013
Gepaid:	CAL000191662
TSD EPA ID:	NVT330010000
CA Waste Code:	352 - Other organic solids
Disposal Method:	H132 - Landfill Or Surface Impoundment That Will Be Closed As Landfill(To Include On-Site Treatment And/Or Stabilization)
Tons:	0.8

[Click this hyperlink](#) while viewing on your computer to access
33 additional CA HAZNET: record(s) in the EDR Site Report.

Additional Info:

Year:	2005
Gen EPA ID:	CAL000191662
Shipment Date:	20051214
Creation Date:	7/12/2006 18:32:38
Receipt Date:	20051219
Manifest ID:	24150421
Trans EPA ID:	CAR000129759
Trans Name:	HAZARDOUS WASTE TRANSPORTATION SERVICES INC
Trans 2 EPA ID:	Not reported
Trans 2 Name:	Not reported
TSDF EPA ID:	CAD044429835
Trans Name:	TERIS
TSDF Alt EPA ID:	CAD044429835
TSDF Alt Name:	Not reported
Waste Code Description:	214 - Unspecified solvent mixture
RCRA Code:	Not reported
Meth Code:	R01 - Recycler
Quantity Tons:	0.198

Map ID
Direction
Distance
Elevation

MAP FINDINGS

Site

Database(s)

EDR ID Number
EPA ID Number

C J GRINDING INC (Continued)

S113100606

Waste Quantity:	55
Quantity Unit:	G
Additional Code 1:	Not reported
Additional Code 2:	Not reported
Additional Code 3:	Not reported
Additional Code 4:	Not reported
Additional Code 5:	Not reported
Shipment Date:	20051214
Creation Date:	3/22/2006 18:31:37
Receipt Date:	20051215
Manifest ID:	24150419
Trans EPA ID:	CAR000129759
Trans Name:	HAZARDOUS WASTE TRANSPORTATION SERVICES INC
Trans 2 EPA ID:	Not reported
Trans 2 Name:	Not reported
TSDf EPA ID:	CAT080033681
Trans Name:	D/K ENVIRONMENTAL
TSDf Alt EPA ID:	CAT080033681
TSDf Alt Name:	Not reported
Waste Code Description:	352 - Other organic solids
RCRA Code:	Not reported
Meth Code:	D80 - Disposal, Land Fill
Quantity Tons:	1.2
Waste Quantity:	2400
Quantity Unit:	P
Additional Code 1:	Not reported
Additional Code 2:	Not reported
Additional Code 3:	Not reported
Additional Code 4:	Not reported
Additional Code 5:	Not reported
Shipment Date:	20051005
Creation Date:	5/24/2006 18:31:13
Receipt Date:	20051006
Manifest ID:	24151299
Trans EPA ID:	CAR000129759
Trans Name:	HAZARDOUS WASTE TRANSPORTATION SERVICES INC
Trans 2 EPA ID:	Not reported
Trans 2 Name:	Not reported
TSDf EPA ID:	CAT080033681
Trans Name:	D/K ENVIRONMENTAL
TSDf Alt EPA ID:	CAT080033681
TSDf Alt Name:	Not reported
Waste Code Description:	352 - Other organic solids
RCRA Code:	Not reported
Meth Code:	D80 - Disposal, Land Fill
Quantity Tons:	1.5
Waste Quantity:	3000
Quantity Unit:	P
Additional Code 1:	Not reported
Additional Code 2:	Not reported
Additional Code 3:	Not reported
Additional Code 4:	Not reported
Additional Code 5:	Not reported
Shipment Date:	20050926

Map ID
Direction
Distance
Elevation

MAP FINDINGS

Site

Database(s)

EDR ID Number
EPA ID Number

C J GRINDING INC (Continued)

S113100606

Creation Date: 3/12/2006 18:30:40
Receipt Date: 20051003
Manifest ID: 24151223
Trans EPA ID: CAR000129759
Trans Name: HAZARDOUS WASTE TRANSPORTATION SERVICES INC
Trans 2 EPA ID: Not reported
Trans 2 Name: Not reported
TSDF EPA ID: CAD044429835
Trans Name: TERIS
TSDF Alt EPA ID: CAD044429835
TSDF Alt Name: Not reported
Waste Code Description: 214 - Unspecified solvent mixture
RCRA Code: Not reported
Meth Code: R01 - Recycler
Quantity Tons: 0.198
Waste Quantity: 55
Quantity Unit: G
Additional Code 1: Not reported
Additional Code 2: Not reported
Additional Code 3: Not reported
Additional Code 4: Not reported
Additional Code 5: Not reported

Shipment Date: 20050519
Creation Date: 7/27/2005 10:48:47
Receipt Date: 20050523
Manifest ID: 24149400
Trans EPA ID: CAR000129759
Trans Name: HAZARDOUS WASTE TRANSPORTATION SERVICES INC
Trans 2 EPA ID: Not reported
Trans 2 Name: Not reported
TSDF EPA ID: CAD044429835
Trans Name: TERIS
TSDF Alt EPA ID: CAD044429835
TSDF Alt Name: Not reported
Waste Code Description: 214 - Unspecified solvent mixture
RCRA Code: NONE
Meth Code: D99 - Disposal, Other
Quantity Tons: 0.198
Waste Quantity: 55
Quantity Unit: G
Additional Code 1: Not reported
Additional Code 2: Not reported
Additional Code 3: Not reported
Additional Code 4: Not reported
Additional Code 5: Not reported

Shipment Date: 20050209
Creation Date: 4/2/2005 18:31:07
Receipt Date: 20050214
Manifest ID: 24149976
Trans EPA ID: CAR000129759
Trans Name: HAZARDOUS WASTE TRANSPORTATION SERVICES INC
Trans 2 EPA ID: Not reported
Trans 2 Name: Not reported
TSDF EPA ID: CAD044429835
Trans Name: TERIS

Map ID
Direction
Distance
Elevation

MAP FINDINGS

Site

Database(s)

EDR ID Number
EPA ID Number

C J GRINDING INC (Continued)

S113100606

TSDf Alt EPA ID:	Not reported
TSDf Alt Name:	Not reported
Waste Code Description:	214 - Unspecified solvent mixture
RCRA Code:	NONE
Meth Code:	R01 - Recycler
Quantity Tons:	0.198
Waste Quantity:	55
Quantity Unit:	G
Additional Code 1:	Not reported
Additional Code 2:	Not reported
Additional Code 3:	Not reported
Additional Code 4:	Not reported
Additional Code 5:	Not reported
Shipment Date:	20050106
Creation Date:	3/17/2005 18:34:39
Receipt Date:	20050110
Manifest ID:	23847067
Trans EPA ID:	CAR000129759
Trans Name:	HAZARDOUS WASTE TRANSPORTATION SERVICES INC
Trans 2 EPA ID:	Not reported
Trans 2 Name:	Not reported
TSDf EPA ID:	CAD044429835
Trans Name:	TERIS
TSDf Alt EPA ID:	Not reported
TSDf Alt Name:	Not reported
Waste Code Description:	214 - Unspecified solvent mixture
RCRA Code:	NONE
Meth Code:	R01 - Recycler
Quantity Tons:	0.198
Waste Quantity:	55
Quantity Unit:	G
Additional Code 1:	Not reported
Additional Code 2:	Not reported
Additional Code 3:	Not reported
Additional Code 4:	Not reported
Additional Code 5:	Not reported
Additional Info:	
Year:	2000
Gen EPA ID:	CAL000191662
Shipment Date:	20001215
Creation Date:	3/22/2001 0:00:00
Receipt Date:	20001221
Manifest ID:	20487199
Trans EPA ID:	CAD981446156
Trans Name:	Not reported
Trans 2 EPA ID:	Not reported
Trans 2 Name:	Not reported
TSDf EPA ID:	CAD008252405
Trans Name:	Not reported
TSDf Alt EPA ID:	Not reported
TSDf Alt Name:	Not reported
Waste Code Description:	214 - Unspecified solvent mixture
RCRA Code:	Not reported
Meth Code:	R01 - Recycler

Map ID
Direction
Distance
Elevation

MAP FINDINGS

Site

Database(s)

EDR ID Number
EPA ID Number

C J GRINDING INC (Continued)

S113100606

Quantity Tons: 0.054
Waste Quantity: 15
Quantity Unit: G
Additional Code 1: Not reported
Additional Code 2: Not reported
Additional Code 3: Not reported
Additional Code 4: Not reported
Additional Code 5: Not reported

Shipment Date: 20001113
Creation Date: 1/24/2001 0:00:00
Receipt Date: 20001115
Manifest ID: 20486986
Trans EPA ID: CAD981446156
Trans Name: Not reported
Trans 2 EPA ID: Not reported
Trans 2 Name: Not reported
TSDF EPA ID: CAD008252405
Trans Name: Not reported
TSDF Alt EPA ID: Not reported
TSDF Alt Name: Not reported
Waste Code Description: 214 - Unspecified solvent mixture
RCRA Code: Not reported
Meth Code: R01 - Recycler
Quantity Tons: 0.198
Waste Quantity: 55
Quantity Unit: G
Additional Code 1: Not reported
Additional Code 2: Not reported
Additional Code 3: Not reported
Additional Code 4: Not reported
Additional Code 5: Not reported

Shipment Date: 20000808
Creation Date: 10/30/2000 0:00:00
Receipt Date: 20000821
Manifest ID: 20153893
Trans EPA ID: CAD981446156
Trans Name: Not reported
Trans 2 EPA ID: Not reported
Trans 2 Name: Not reported
TSDF EPA ID: CAD008252405
Trans Name: Not reported
TSDF Alt EPA ID: CAD008252405
TSDF Alt Name: Not reported
Waste Code Description: 211 - Halogenated solvents (chloroform, methyl chloride, perchloroethylene, etc.
RCRA Code: Not reported
Meth Code: R01 - Recycler
Quantity Tons: 0.6255
Waste Quantity: 150
Quantity Unit: G
Additional Code 1: Not reported
Additional Code 2: Not reported
Additional Code 3: Not reported
Additional Code 4: Not reported
Additional Code 5: Not reported

Map ID
Direction
Distance
Elevation

MAP FINDINGS

Site

Database(s)

EDR ID Number
EPA ID Number

C J GRINDING INC (Continued)

S113100606

Additional Info:

Year:	2003
Gen EPA ID:	CAL000191662
Shipment Date:	20031211
Creation Date:	8/24/2004 10:00:04
Receipt Date:	20031216
Manifest ID:	22778579
Trans EPA ID:	CAR000129759
Trans Name:	HAZARDOUS WASTE TRANSPORTATION SERVICES INC
Trans 2 EPA ID:	Not reported
Trans 2 Name:	Not reported
TSDF EPA ID:	CAD008302903
Trans Name:	ONYX ENVIRONMENTAL SERVICES
TSDF Alt EPA ID:	CAD008302903
TSDF Alt Name:	Not reported
Waste Code Description:	214 - Unspecified solvent mixture
RCRA Code:	Not reported
Meth Code:	R01 - Recycler
Quantity Tons:	0.396
Waste Quantity:	110
Quantity Unit:	G
Additional Code 1:	Not reported
Additional Code 2:	Not reported
Additional Code 3:	Not reported
Additional Code 4:	Not reported
Additional Code 5:	Not reported
Shipment Date:	20030812
Creation Date:	7/28/2004 10:46:45
Receipt Date:	20030819
Manifest ID:	22595325
Trans EPA ID:	CAR000129759
Trans Name:	Not reported
Trans 2 EPA ID:	Not reported
Trans 2 Name:	Not reported
TSDF EPA ID:	CAD008302903
Trans Name:	Not reported
TSDF Alt EPA ID:	CAD008302903
TSDF Alt Name:	Not reported
Waste Code Description:	214 - Unspecified solvent mixture
RCRA Code:	Not reported
Meth Code:	R01 - Recycler
Quantity Tons:	0.198
Waste Quantity:	55
Quantity Unit:	G
Additional Code 1:	Not reported
Additional Code 2:	Not reported
Additional Code 3:	Not reported
Additional Code 4:	Not reported
Additional Code 5:	Not reported
Shipment Date:	20030617
Creation Date:	7/20/2004 12:52:41
Receipt Date:	20030619
Manifest ID:	22592504
Trans EPA ID:	CAR000129759

Map ID
Direction
Distance
Elevation

MAP FINDINGS

Site

Database(s)

EDR ID Number
EPA ID Number

C J GRINDING INC (Continued)

S113100606

Trans Name: Not reported
Trans 2 EPA ID: Not reported
Trans 2 Name: Not reported
TSDf EPA ID: CAD008302903
Trans Name: Not reported
TSDf Alt EPA ID: CAD008302903
TSDf Alt Name: Not reported
Waste Code Description: 214 - Unspecified solvent mixture
RCRA Code: Not reported
Meth Code: R01 - Recycler
Quantity Tons: 0.198
Waste Quantity: 55
Quantity Unit: G
Additional Code 1: Not reported
Additional Code 2: Not reported
Additional Code 3: Not reported
Additional Code 4: Not reported
Additional Code 5: Not reported

Shipment Date: 20030506
Creation Date: 6/23/2004 9:59:25
Receipt Date: 20030507
Manifest ID: 22121027
Trans EPA ID: CAR000129759
Trans Name: Not reported
Trans 2 EPA ID: Not reported
Trans 2 Name: Not reported
TSDf EPA ID: CAD008302903
Trans Name: Not reported
TSDf Alt EPA ID: CAD008302903
TSDf Alt Name: Not reported
Waste Code Description: 214 - Unspecified solvent mixture
RCRA Code: Not reported
Meth Code: R01 - Recycler
Quantity Tons: 0.198
Waste Quantity: 55
Quantity Unit: G
Additional Code 1: Not reported
Additional Code 2: Not reported
Additional Code 3: Not reported
Additional Code 4: Not reported
Additional Code 5: Not reported

Shipment Date: 20030414
Creation Date: 7/13/2003 18:31:11
Receipt Date: 20030417
Manifest ID: 22120891
Trans EPA ID: CAR000129759
Trans Name: Not reported
Trans 2 EPA ID: Not reported
Trans 2 Name: Not reported
TSDf EPA ID: CAD008302903
Trans Name: Not reported
TSDf Alt EPA ID: CAD008302903
TSDf Alt Name: Not reported
Waste Code Description: 214 - Unspecified solvent mixture
RCRA Code: Not reported

Map ID
Direction
Distance
Elevation

MAP FINDINGS

Site

Database(s)

EDR ID Number
EPA ID Number

C J GRINDING INC (Continued)

S113100606

Meth Code:	R01 - Recycler
Quantity Tons:	0.198
Waste Quantity:	55
Quantity Unit:	G
Additional Code 1:	Not reported
Additional Code 2:	Not reported
Additional Code 3:	Not reported
Additional Code 4:	Not reported
Additional Code 5:	Not reported
Shipment Date:	20030212
Creation Date:	5/18/2003 14:28:17
Receipt Date:	20030214
Manifest ID:	22122059
Trans EPA ID:	CAD981446156
Trans Name:	Not reported
Trans 2 EPA ID:	Not reported
Trans 2 Name:	Not reported
TSDf EPA ID:	CAD008302903
Trans Name:	Not reported
TSDf Alt EPA ID:	CAD008302903
TSDf Alt Name:	Not reported
Waste Code Description:	214 - Unspecified solvent mixture
RCRA Code:	Not reported
Meth Code:	R01 - Recycler
Quantity Tons:	0.198
Waste Quantity:	55
Quantity Unit:	G
Additional Code 1:	Not reported
Additional Code 2:	Not reported
Additional Code 3:	Not reported
Additional Code 4:	Not reported
Additional Code 5:	Not reported

Additional Info:

Year:	2001
Gen EPA ID:	CAL000191662

Shipment Date:	20011204
Creation Date:	1/29/2002 0:00:00
Receipt Date:	20011205
Manifest ID:	21285325
Trans EPA ID:	CAD981446156
Trans Name:	Not reported
Trans 2 EPA ID:	Not reported
Trans 2 Name:	Not reported
TSDf EPA ID:	CAD008302903
Trans Name:	Not reported
TSDf Alt EPA ID:	Not reported
TSDf Alt Name:	Not reported
Waste Code Description:	214 - Unspecified solvent mixture
RCRA Code:	Not reported
Meth Code:	R01 - Recycler
Quantity Tons:	0.198
Waste Quantity:	55
Quantity Unit:	G
Additional Code 1:	Not reported

Map ID
Direction
Distance
Elevation

MAP FINDINGS

Site

Database(s)

EDR ID Number
EPA ID Number

C J GRINDING INC (Continued)

S113100606

Additional Code 2:	Not reported
Additional Code 3:	Not reported
Additional Code 4:	Not reported
Additional Code 5:	Not reported
Shipment Date:	20010906
Creation Date:	10/23/2001 0:00:00
Receipt Date:	Not reported
Manifest ID:	21204600
Trans EPA ID:	CAD981446156
Trans Name:	Not reported
Trans 2 EPA ID:	Not reported
Trans 2 Name:	Not reported
TSDF EPA ID:	CAD008252405
Trans Name:	Not reported
TSDF Alt EPA ID:	Not reported
TSDF Alt Name:	Not reported
Waste Code Description:	214 - Unspecified solvent mixture
RCRA Code:	Not reported
Meth Code:	- Not reported
Quantity Tons:	0.198
Waste Quantity:	55
Quantity Unit:	G
Additional Code 1:	Not reported
Additional Code 2:	Not reported
Additional Code 3:	Not reported
Additional Code 4:	Not reported
Additional Code 5:	Not reported
Shipment Date:	20010517
Creation Date:	7/30/2001 0:00:00
Receipt Date:	20010523
Manifest ID:	20951168
Trans EPA ID:	CAD981446156
Trans Name:	Not reported
Trans 2 EPA ID:	Not reported
Trans 2 Name:	Not reported
TSDF EPA ID:	CAD008252405
Trans Name:	Not reported
TSDF Alt EPA ID:	Not reported
TSDF Alt Name:	Not reported
Waste Code Description:	214 - Unspecified solvent mixture
RCRA Code:	Not reported
Meth Code:	R01 - Recycler
Quantity Tons:	0.198
Waste Quantity:	55
Quantity Unit:	G
Additional Code 1:	Not reported
Additional Code 2:	Not reported
Additional Code 3:	Not reported
Additional Code 4:	Not reported
Additional Code 5:	Not reported
Shipment Date:	20010409
Creation Date:	6/27/2001 0:00:00
Receipt Date:	20010412
Manifest ID:	20950882

Map ID
Direction
Distance
Elevation

MAP FINDINGS

Site

Database(s)

EDR ID Number
EPA ID Number

C J GRINDING INC (Continued)

S113100606

Trans EPA ID: CAD981446156
Trans Name: Not reported
Trans 2 EPA ID: Not reported
Trans 2 Name: Not reported
TSDF EPA ID: CAD008252405
Trans Name: Not reported
TSDF Alt EPA ID: CAD008252405
TSDF Alt Name: Not reported
Waste Code Description: 214 - Unspecified solvent mixture
RCRA Code: Not reported
Meth Code: R01 - Recycler
Quantity Tons: 0.198
Waste Quantity: 55
Quantity Unit: G
Additional Code 1: Not reported
Additional Code 2: Not reported
Additional Code 3: Not reported
Additional Code 4: Not reported
Additional Code 5: Not reported

Shipment Date: 20010209
Creation Date: 4/30/2001 0:00:00
Receipt Date: 20010213
Manifest ID: 20488876
Trans EPA ID: CAD981446156
Trans Name: Not reported
Trans 2 EPA ID: Not reported
Trans 2 Name: Not reported
TSDF EPA ID: CAD008252405
Trans Name: Not reported
TSDF Alt EPA ID: CAD008252405
TSDF Alt Name: Not reported
Waste Code Description: 214 - Unspecified solvent mixture
RCRA Code: Not reported
Meth Code: R01 - Recycler
Quantity Tons: 0.198
Waste Quantity: 55
Quantity Unit: G
Additional Code 1: Not reported
Additional Code 2: Not reported
Additional Code 3: Not reported
Additional Code 4: Not reported
Additional Code 5: Not reported

Additional Info:

Year: 2016
Gen EPA ID: CAL000191662

Shipment Date: 20150402
Creation Date: 9/3/2015 22:15:26
Receipt Date: 20150406
Manifest ID: 014073508JJJ
Trans EPA ID: CAR000188201
Trans Name: ENVIRONMENTAL RECOVERY SERVICES INC
Trans 2 EPA ID: CAD982030173
Trans 2 Name: ECOLOGY CONTROL INDUSTRIES
TSDF EPA ID: NVT330010000

Map ID
Direction
Distance
Elevation

MAP FINDINGS

Site

Database(s)

EDR ID Number
EPA ID Number

C J GRINDING INC (Continued)

S113100606

Trans Name: US ECOLOGY
TSDF Alt EPA ID: Not reported
TSDF Alt Name: Not reported
Waste Code Description: 352 - Other organic solids
RCRA Code: Not reported
Meth Code: H132 - Landfill Or Surface Impoundment That Will Be Closed As
Landfill(To Include On-Site Treatment And/Or Stabilization)
Quantity Tons: 1.2
Waste Quantity: 2400
Quantity Unit: P
Additional Code 1: Not reported
Additional Code 2: Not reported
Additional Code 3: Not reported
Additional Code 4: Not reported
Additional Code 5: Not reported

Shipment Date: 20150402
Creation Date: 11/5/2015 22:15:08
Receipt Date: 20150419
Manifest ID: 014073507JJK
Trans EPA ID: CAR000188201
Trans Name: ENVIRONMENTAL RECOVERY SERVICES INC
Trans 2 EPA ID: CAR000187922
Trans 2 Name: RUST AND SONS
TSDF EPA ID: ARD981057870
Trans Name: RINECO
TSDF Alt EPA ID: Not reported
TSDF Alt Name: Not reported
Waste Code Description: 214 - Unspecified solvent mixture
RCRA Code: D001
Meth Code: H061 - Fuel Blending Prior To Energy Recovery At Another Site
Quantity Tons: 0.198
Waste Quantity: 55
Quantity Unit: G
Additional Code 1: Not reported
Additional Code 2: Not reported
Additional Code 3: Not reported
Additional Code 4: Not reported
Additional Code 5: Not reported

Additional Info:

Year: 2006
Gen EPA ID: CAL000191662

Shipment Date: 20060906
Creation Date: 3/30/2007 13:31:06
Receipt Date: 20060911
Manifest ID: 000409036JJK
Trans EPA ID: CAR000129759
Trans Name: HAZARDOUS WASTE TRANSPORTATION SERVICES INC
Trans 2 EPA ID: Not reported
Trans 2 Name: Not reported
TSDF EPA ID: CAD044429835
Trans Name: CLEAN HARBORS
TSDF Alt EPA ID: Not reported
TSDF Alt Name: Not reported
Waste Code Description: 214 - Unspecified solvent mixture

Map ID
Direction
Distance
Elevation

MAP FINDINGS

Site

Database(s)

EDR ID Number
EPA ID Number

C J GRINDING INC (Continued)

S113100606

RCRA Code:	Not reported
Meth Code:	H141 - Storage, Bulking, And/Or Transfer Off Site--No Treatment/Reovery (H010-H129) Or (H131-H135)
Quantity Tons:	0.792
Waste Quantity:	220
Quantity Unit:	G
Additional Code 1:	Not reported
Additional Code 2:	Not reported
Additional Code 3:	Not reported
Additional Code 4:	Not reported
Additional Code 5:	Not reported
Shipment Date:	20060512
Creation Date:	12/20/2006 18:30:44
Receipt Date:	20060518
Manifest ID:	25197211
Trans EPA ID:	CAR000129759
Trans Name:	HAZARDOUS WASTE TRANSPORTATION SERVICES INC
Trans 2 EPA ID:	Not reported
Trans 2 Name:	Not reported
TSDF EPA ID:	CAD097030993
Trans Name:	US FILTER RECOVERY SERVICES
TSDF Alt EPA ID:	Not reported
TSDF Alt Name:	Not reported
Waste Code Description:	352 - Other organic solids
RCRA Code:	Not reported
Meth Code:	H01 - Transfer Station
Quantity Tons:	1.2
Waste Quantity:	2400
Quantity Unit:	P
Additional Code 1:	Not reported
Additional Code 2:	Not reported
Additional Code 3:	Not reported
Additional Code 4:	Not reported
Additional Code 5:	Not reported
Shipment Date:	20060512
Creation Date:	8/24/2006 18:32:30
Receipt Date:	20060522
Manifest ID:	25197212
Trans EPA ID:	CAR000129759
Trans Name:	HAZARDOUS WASTE TRANSPORTATION SERVICES INC
Trans 2 EPA ID:	Not reported
Trans 2 Name:	Not reported
TSDF EPA ID:	CAD044429835
Trans Name:	TERIS
TSDF Alt EPA ID:	CAD044429835
TSDF Alt Name:	Not reported
Waste Code Description:	214 - Unspecified solvent mixture
RCRA Code:	Not reported
Meth Code:	D99 - Disposal, Other
Quantity Tons:	0.198
Waste Quantity:	55
Quantity Unit:	G
Additional Code 1:	Not reported
Additional Code 2:	Not reported
Additional Code 3:	Not reported

Map ID
Direction
Distance
Elevation

MAP FINDINGS

Site

Database(s)

EDR ID Number
EPA ID Number

C J GRINDING INC (Continued)

S113100606

Additional Code 4:	Not reported
Additional Code 5:	Not reported
Shipment Date:	20060310
Creation Date:	7/5/2006 12:04:51
Receipt Date:	20060320
Manifest ID:	25053632
Trans EPA ID:	CAR000129759
Trans Name:	HAZARDOUS WASTE TRANSPORTATION SERVICES INC
Trans 2 EPA ID:	Not reported
Trans 2 Name:	Not reported
TSDF EPA ID:	CAD044429835
Trans Name:	TERIS
TSDF Alt EPA ID:	CAD044429835
TSDF Alt Name:	Not reported
Waste Code Description:	214 - Unspecified solvent mixture
RCRA Code:	Not reported
Meth Code:	D99 - Disposal, Other
Quantity Tons:	0.594
Waste Quantity:	165
Quantity Unit:	G
Additional Code 1:	Not reported
Additional Code 2:	Not reported
Additional Code 3:	Not reported
Additional Code 4:	Not reported
Additional Code 5:	Not reported
Shipment Date:	20060310
Creation Date:	7/27/2006 18:38:26
Receipt Date:	20060316
Manifest ID:	25053631
Trans EPA ID:	CAR000129759
Trans Name:	HAZARDOUS WASTE TRANSPORTATION SERVICES INC
Trans 2 EPA ID:	Not reported
Trans 2 Name:	Not reported
TSDF EPA ID:	CAD097030993
Trans Name:	US FILTER RECOVERY SERVICES
TSDF Alt EPA ID:	Not reported
TSDF Alt Name:	Not reported
Waste Code Description:	352 - Other organic solids
RCRA Code:	Not reported
Meth Code:	D80 - Disposal, Land Fill
Quantity Tons:	1.75
Waste Quantity:	3500
Quantity Unit:	P
Additional Code 1:	Not reported
Additional Code 2:	Not reported
Additional Code 3:	Not reported
Additional Code 4:	Not reported
Additional Code 5:	Not reported
Additional Info:	
Year:	2010
Gen EPA ID:	CAL000191662
Shipment Date:	20100528
Creation Date:	8/26/2010 18:30:18

Map ID
Direction
Distance
Elevation

MAP FINDINGS

Site

Database(s)

EDR ID Number
EPA ID Number

C J GRINDING INC (Continued)

S113100606

Receipt Date: 20100531
Manifest ID: 007241747JJJ
Trans EPA ID: CAR000172460
Trans Name: ENVIRONMENTAL LOGISTICS INC
Trans 2 EPA ID: Not reported
Trans 2 Name: Not reported
TSDf EPA ID: CAD982444481
Trans Name: FILTER RECYCLING SERVICES INC
TSDf Alt EPA ID: Not reported
TSDf Alt Name: Not reported
Waste Code Description: 181 - Other inorganic solid waste Organics
RCRA Code: Not reported
Meth Code: H141 - Storage, Bulking, And/Or Transfer Off Site--No
Treatment/Recovery (H010-H129) Or (H131-H135)
Quantity Tons: 1.4
Waste Quantity: 2800
Quantity Unit: P
Additional Code 1: Not reported
Additional Code 2: Not reported
Additional Code 3: Not reported
Additional Code 4: Not reported
Additional Code 5: Not reported

Additional Info:

Year: 2014
Gen EPA ID: CAL000191662

Shipment Date: 20140718
Creation Date: 12/16/2014 22:15:17
Receipt Date: 20140727
Manifest ID: 013191124JJJ
Trans EPA ID: CAR000188201
Trans Name: ENVIRONMENTAL RECOVERY SERVICES INC
Trans 2 EPA ID: CAR000187922
Trans 2 Name: RUST AND SONS
TSDf EPA ID: ARD981057870
Trans Name: RINECO
TSDf Alt EPA ID: Not reported
TSDf Alt Name: Not reported
Waste Code Description: 214 - Unspecified solvent mixture
RCRA Code: D001
Meth Code: H061 - Fuel Blending Prior To Energy Recovery At Another Site
Quantity Tons: 0.396
Waste Quantity: 110
Quantity Unit: G
Additional Code 1: Not reported
Additional Code 2: Not reported
Additional Code 3: Not reported
Additional Code 4: Not reported
Additional Code 5: Not reported

Shipment Date: 20140718
Creation Date: 12/19/2014 22:15:01
Receipt Date: 20140724
Manifest ID: 013191125JJJ
Trans EPA ID: CAR000188201
Trans Name: ENVIRONMENTAL RECOVERY SERVICES INC

Map ID
Direction
Distance
Elevation

MAP FINDINGS

Site

Database(s)

EDR ID Number
EPA ID Number

C J GRINDING INC (Continued)

S113100606

Trans 2 EPA ID:	CAL000397106
Trans 2 Name:	JAG NV TRANSPORT
TSDF EPA ID:	NVT330010000
Trans Name:	US ECOLOGY
TSDF Alt EPA ID:	Not reported
TSDF Alt Name:	Not reported
Waste Code Description:	352 - Other organic solids
RCRA Code:	Not reported
Meth Code:	H132 - Landfill Or Surface Impoundment That Will Be Closed As Landfill(To Include On-Site Treatment And/Or Stabilization)
Quantity Tons:	1.05
Waste Quantity:	2100
Quantity Unit:	P
Additional Code 1:	Not reported
Additional Code 2:	Not reported
Additional Code 3:	Not reported
Additional Code 4:	Not reported
Additional Code 5:	Not reported
Shipment Date:	20140224
Creation Date:	8/8/2014 22:14:58
Receipt Date:	20140303
Manifest ID:	012378645JJK
Trans EPA ID:	CAR000188201
Trans Name:	ENVIRONMENTAL RECOVERY SERVICES INC
Trans 2 EPA ID:	CAR000187922
Trans 2 Name:	RUST AND SONS
TSDF EPA ID:	ARD981057870
Trans Name:	RINECO
TSDF Alt EPA ID:	Not reported
TSDF Alt Name:	Not reported
Waste Code Description:	214 - Unspecified solvent mixture
RCRA Code:	D001
Meth Code:	H061 - Fuel Blending Prior To Energy Recovery At Another Site
Quantity Tons:	0.396
Waste Quantity:	110
Quantity Unit:	G
Additional Code 1:	Not reported
Additional Code 2:	Not reported
Additional Code 3:	Not reported
Additional Code 4:	Not reported
Additional Code 5:	Not reported
Shipment Date:	20140224
Creation Date:	7/18/2014 22:15:07
Receipt Date:	20140227
Manifest ID:	012378646JJK
Trans EPA ID:	CAR000188201
Trans Name:	ENVIRONMENTAL RECOVERY SERVICES INC
Trans 2 EPA ID:	CAR000189928
Trans 2 Name:	NV TRANSPORT
TSDF EPA ID:	NVT330010000
Trans Name:	US ECOLOGY
TSDF Alt EPA ID:	Not reported
TSDF Alt Name:	Not reported
Waste Code Description:	352 - Other organic solids
RCRA Code:	Not reported

Map ID
Direction
Distance
Elevation

MAP FINDINGS

Site

Database(s)

EDR ID Number
EPA ID Number

C J GRINDING INC (Continued)

S113100606

Meth Code:	H132 - Landfill Or Surface Impoundment That Will Be Closed As Landfill(To Include On-Site Treatment And/Or Stabilization)
Quantity Tons:	2.1
Waste Quantity:	4200
Quantity Unit:	P
Additional Code 1:	Not reported
Additional Code 2:	Not reported
Additional Code 3:	Not reported
Additional Code 4:	Not reported
Additional Code 5:	Not reported
Shipment Date:	20140224
Creation Date:	7/18/2014 22:15:07
Receipt Date:	20140227
Manifest ID:	012378646JJK
Trans EPA ID:	CAR000188201
Trans Name:	ENVIRONMENTAL RECOVERY SERVICES INC
Trans 2 EPA ID:	CAR000189928
Trans 2 Name:	NV TRANSPORT
TSDF EPA ID:	NVT330010000
Trans Name:	US ECOLOGY
TSDF Alt EPA ID:	Not reported
TSDF Alt Name:	Not reported
Waste Code Description:	- Not reported
RCRA Code:	Not reported
Meth Code:	H132 - Landfill Or Surface Impoundment That Will Be Closed As Landfill(To Include On-Site Treatment And/Or Stabilization)
Quantity Tons:	Not reported
Waste Quantity:	Not reported
Quantity Unit:	Not reported
Additional Code 1:	Not reported
Additional Code 2:	Not reported
Additional Code 3:	Not reported
Additional Code 4:	Not reported
Additional Code 5:	Not reported
Shipment Date:	20140224
Creation Date:	7/18/2014 22:15:07
Receipt Date:	20140227
Manifest ID:	012378646JJK
Trans EPA ID:	CAR000188201
Trans Name:	ENVIRONMENTAL RECOVERY SERVICES INC
Trans 2 EPA ID:	CAR000189928
Trans 2 Name:	NV TRANSPORT
TSDF EPA ID:	NVT330010000
Trans Name:	US ECOLOGY
TSDF Alt EPA ID:	Not reported
TSDF Alt Name:	Not reported
Waste Code Description:	- Not reported
RCRA Code:	Not reported
Meth Code:	H132 - Landfill Or Surface Impoundment That Will Be Closed As Landfill(To Include On-Site Treatment And/Or Stabilization)
Quantity Tons:	Not reported
Waste Quantity:	Not reported
Quantity Unit:	Not reported
Additional Code 1:	Not reported
Additional Code 2:	Not reported

Map ID
Direction
Distance
Elevation

MAP FINDINGS

Site

Database(s)

EDR ID Number
EPA ID Number

C J GRINDING INC (Continued)

S113100606

Additional Code 3: Not reported
Additional Code 4: Not reported
Additional Code 5: Not reported

Shipment Date: 20140120
Creation Date: 6/24/2014 22:15:06
Receipt Date: 20140130
Manifest ID: 012379792JJJ
Trans EPA ID: CAR000188201
Trans Name: ENVIRONMENTAL RECOVERY SERVICES INC
Trans 2 EPA ID: CAR000187922
Trans 2 Name: RUST AND SONS
TSDf EPA ID: ARD981057870
Trans Name: RINECO
TSDf Alt EPA ID: Not reported
TSDf Alt Name: Not reported
Waste Code Description: 214 - Unspecified solvent mixture
RCRA Code: D001
Meth Code: H061 - Fuel Blending Prior To Energy Recovery At Another Site
Quantity Tons: 0.396
Waste Quantity: 110
Quantity Unit: G
Additional Code 1: Not reported
Additional Code 2: Not reported
Additional Code 3: Not reported
Additional Code 4: Not reported
Additional Code 5: Not reported

Shipment Date: 20140120
Creation Date: 6/10/2014 22:15:04
Receipt Date: 20140127
Manifest ID: 012379793JJJ
Trans EPA ID: CAR000188201
Trans Name: ENVIRONMENTAL RECOVERY SERVICES INC
Trans 2 EPA ID: CAR000189928
Trans 2 Name: NV TRANSPORT
TSDf EPA ID: NVT330010000
Trans Name: US ECOLOGY
TSDf Alt EPA ID: Not reported
TSDf Alt Name: Not reported
Waste Code Description: 352 - Other organic solids
RCRA Code: Not reported
Meth Code: H132 - Landfill Or Surface Impoundment That Will Be Closed As Landfill(To Include On-Site Treatment And/Or Stabilization)
Quantity Tons: 1.4
Waste Quantity: 2800
Quantity Unit: P
Additional Code 1: Not reported
Additional Code 2: Not reported
Additional Code 3: Not reported
Additional Code 4: Not reported
Additional Code 5: Not reported

Additional Info:
Year: 2008
Gen EPA ID: CAL000191662

Map ID
Direction
Distance
Elevation

MAP FINDINGS

Site

Database(s)

EDR ID Number
EPA ID Number

C J GRINDING INC (Continued)

S113100606

Shipment Date:	20080731
Creation Date:	9/12/2008 18:30:07
Receipt Date:	20080807
Manifest ID:	004269864JJK
Trans EPA ID:	CAR000129759
Trans Name:	HAZARDOUS WASTE TRANSPORTATION SERVICES INC
Trans 2 EPA ID:	Not reported
Trans 2 Name:	Not reported
TSDf EPA ID:	CAD097030993
Trans Name:	SIEMENS WATER TECHNOLOGIES CORP
TSDf Alt EPA ID:	Not reported
TSDf Alt Name:	Not reported
Waste Code Description:	343 - Unspecified organic liquid mixture
RCRA Code:	Not reported
Meth Code:	H141 - Storage, Bulking, And/Or Transfer Off Site--No Treatment/Reovery (H010-H129) Or (H131-H135)
Quantity Tons:	1.75
Waste Quantity:	3500
Quantity Unit:	P
Additional Code 1:	Not reported
Additional Code 2:	Not reported
Additional Code 3:	Not reported
Additional Code 4:	Not reported
Additional Code 5:	Not reported
Shipment Date:	20080428
Creation Date:	8/4/2008 18:30:07
Receipt Date:	20080501
Manifest ID:	003027208JJK
Trans EPA ID:	CAR000129759
Trans Name:	HAZARDOUS WASTE TRANSPORTATION SERVICES INC
Trans 2 EPA ID:	Not reported
Trans 2 Name:	Not reported
TSDf EPA ID:	CAD097030993
Trans Name:	SIEMENS WATER TECHNOLOGIES CORP
TSDf Alt EPA ID:	Not reported
TSDf Alt Name:	Not reported
Waste Code Description:	352 - Other organic solids
RCRA Code:	Not reported
Meth Code:	H141 - Storage, Bulking, And/Or Transfer Off Site--No Treatment/Reovery (H010-H129) Or (H131-H135)
Quantity Tons:	4.25
Waste Quantity:	8500
Quantity Unit:	P
Additional Code 1:	Not reported
Additional Code 2:	Not reported
Additional Code 3:	Not reported
Additional Code 4:	Not reported
Additional Code 5:	Not reported
Shipment Date:	20080428
Creation Date:	10/13/2008 18:30:25
Receipt Date:	20080501
Manifest ID:	003027209JJK
Trans EPA ID:	CAR000129759
Trans Name:	HAZARDOUS WASTE TRANSPORTATION SERVICES INC
Trans 2 EPA ID:	Not reported

Map ID
Direction
Distance
Elevation

MAP FINDINGS

Site

Database(s)

EDR ID Number
EPA ID Number

C J GRINDING INC (Continued)

S113100606

Trans 2 Name: Not reported
TSDF EPA ID: CAD008252405
Trans Name: PACIFIC RESOURCE RECOVERY
TSDF Alt EPA ID: Not reported
TSDF Alt Name: Not reported
Waste Code Description: 214 - Unspecified solvent mixture
RCRA Code: Not reported
Meth Code: H061 - Fuel Blending Prior To Energy Recovery At Another Site
Quantity Tons: 0.594
Waste Quantity: 165
Quantity Unit: G
Additional Code 1: Not reported
Additional Code 2: Not reported
Additional Code 3: Not reported
Additional Code 4: Not reported
Additional Code 5: Not reported

Additional Info:

Year: 2009
Gen EPA ID: CAL000191662

Shipment Date: 20091106
Creation Date: 2/3/2010 18:30:08
Receipt Date: 20091109
Manifest ID: 006370360JJK
Trans EPA ID: CAR000172460
Trans Name: ENVIRONMENTAL LOGISTICS INC
Trans 2 EPA ID: Not reported
Trans 2 Name: Not reported
TSDF EPA ID: CAD982444481
Trans Name: FILTER RECYCLING SERVICES INC
TSDF Alt EPA ID: Not reported
TSDF Alt Name: Not reported
Waste Code Description: 181 - Other inorganic solid waste Organics
RCRA Code: Not reported
Meth Code: H141 - Storage, Bulking, And/Or Transfer Off Site--No Treatment/Reovery (H010-H129) Or (H131-H135)
Quantity Tons: 5.4
Waste Quantity: 10800
Quantity Unit: P
Additional Code 1: Not reported
Additional Code 2: Not reported
Additional Code 3: Not reported
Additional Code 4: Not reported
Additional Code 5: Not reported

Shipment Date: 20090302
Creation Date: 7/20/2009 18:30:08
Receipt Date: 20090305
Manifest ID: 004271921JJK
Trans EPA ID: CAR000129759
Trans Name: HAZARDOUS WASTE TRANSPORTATION SERVICES INC
Trans 2 EPA ID: Not reported
Trans 2 Name: Not reported
TSDF EPA ID: CAD008252405
Trans Name: PACIFIC RESOURCE RECOVERY
TSDF Alt EPA ID: Not reported

Map ID
Direction
Distance
Elevation

MAP FINDINGS

Site

Database(s)

EDR ID Number
EPA ID Number

C J GRINDING INC (Continued)

S113100606

TSDF Alt Name: Not reported
Waste Code Description: 214 - Unspecified solvent mixture
RCRA Code: Not reported
Meth Code: H061 - Fuel Blending Prior To Energy Recovery At Another Site
Quantity Tons: 0.972
Waste Quantity: 270
Quantity Unit: G
Additional Code 1: Not reported
Additional Code 2: Not reported
Additional Code 3: Not reported
Additional Code 4: Not reported
Additional Code 5: Not reported

Shipment Date: 20090302
Creation Date: 4/8/2009 18:31:11
Receipt Date: 20090305
Manifest ID: 004271920JJJ
Trans EPA ID: CAR000129759
Trans Name: HAZARDOUS WASTE TRANSPORTATION SERVICES
Trans 2 EPA ID: Not reported
Trans 2 Name: Not reported
TSDF EPA ID: CAD097030993
Trans Name: SIEMENS WATER TECHNOLOGIES CORP
TSDF Alt EPA ID: Not reported
TSDF Alt Name: Not reported
Waste Code Description: 343 - Unspecified organic liquid mixture
RCRA Code: Not reported
Meth Code: H141 - Storage, Bulking, And/Or Transfer Off Site--No
Treatment/Reovery (H010-H129) Or (H131-H135)

Quantity Tons: 3.15
Waste Quantity: 6300
Quantity Unit: P
Additional Code 1: Not reported
Additional Code 2: Not reported
Additional Code 3: Not reported
Additional Code 4: Not reported
Additional Code 5: Not reported

Additional Info:

Year: 2013
Gen EPA ID: CAL000191662

Shipment Date: 20131008
Creation Date: 2/24/2014 22:15:07
Receipt Date: 20131010
Manifest ID: 011615196JJJ
Trans EPA ID: CAR000188201
Trans Name: ENVIRONMENTAL RECOVERY SERVICES INC
Trans 2 EPA ID: CAR000184754
Trans 2 Name: IVEHARO CO #2
TSDF EPA ID: NVT330010000
Trans Name: US ECOLOGY
TSDF Alt EPA ID: Not reported
TSDF Alt Name: Not reported
Waste Code Description: 352 - Other organic solids
RCRA Code: Not reported
Meth Code: H132 - Landfill Or Surface Impoundment That Will Be Closed As

Map ID
Direction
Distance
Elevation

MAP FINDINGS

Site

Database(s)

EDR ID Number
EPA ID Number

C J GRINDING INC (Continued)

S113100606

Quantity Tons:	Landfill(To Include On-Site Treatment And/Or Stabilization)
Waste Quantity:	0.8
Quantity Unit:	1600
Additional Code 1:	P
Additional Code 2:	Not reported
Additional Code 3:	Not reported
Additional Code 4:	Not reported
Additional Code 5:	Not reported

Additional Info:

Year:	2012
Gen EPA ID:	CAL000191662

Shipment Date:	20120827
Creation Date:	3/4/2013 22:15:07
Receipt Date:	20120904
Manifest ID:	010230082JJK
Trans EPA ID:	CAR000188201
Trans Name:	ENVIRONMENTAL RECOVERY SERVICES INC
Trans 2 EPA ID:	OKD981588791
Trans 2 Name:	TRIAD TRANSPORT INC
TSDf EPA ID:	ARD981057870
Trans Name:	RINECO
TSDf Alt EPA ID:	Not reported
TSDf Alt Name:	Not reported
Waste Code Description:	214 - Unspecified solvent mixture
RCRA Code:	D001
Meth Code:	H061 - Fuel Blending Prior To Energy Recovery At Another Site
Quantity Tons:	0.396
Waste Quantity:	110
Quantity Unit:	G
Additional Code 1:	Not reported
Additional Code 2:	Not reported
Additional Code 3:	Not reported
Additional Code 4:	Not reported
Additional Code 5:	Not reported

Shipment Date:	20120827
Creation Date:	1/15/2013 22:15:15
Receipt Date:	20120831
Manifest ID:	010230083JJK
Trans EPA ID:	CAR000188201
Trans Name:	ENVIRONMENTAL RECOVERY SERVICES INC
Trans 2 EPA ID:	CAR000189928
Trans 2 Name:	NV TRANSPORT
TSDf EPA ID:	NVT330010000
Trans Name:	US ECOLOGY
TSDf Alt EPA ID:	Not reported
TSDf Alt Name:	Not reported
Waste Code Description:	352 - Other organic solids
RCRA Code:	Not reported
Meth Code:	H132 - Landfill Or Surface Impoundment That Will Be Closed As Landfill(To Include On-Site Treatment And/Or Stabilization)
Quantity Tons:	4
Waste Quantity:	8000
Quantity Unit:	P

Map ID
Direction
Distance
Elevation

MAP FINDINGS

Site

Database(s)

EDR ID Number
EPA ID Number

C J GRINDING INC (Continued)

S113100606

Additional Code 1:	Not reported
Additional Code 2:	Not reported
Additional Code 3:	Not reported
Additional Code 4:	Not reported
Additional Code 5:	Not reported
Shipment Date:	20120112
Creation Date:	5/29/2012 20:30:08
Receipt Date:	20120120
Manifest ID:	009244090JJK
Trans EPA ID:	CAR000188201
Trans Name:	ENVIRONMENTAL RECOVERY SERVICES INC
Trans 2 EPA ID:	CAR000189928
Trans 2 Name:	NV TRANSPORT
TSDF EPA ID:	NVT330010000
Trans Name:	US ECOLOGY
TSDF Alt EPA ID:	Not reported
TSDF Alt Name:	Not reported
Waste Code Description:	352 - Other organic solids
RCRA Code:	Not reported
Meth Code:	H132 - Landfill Or Surface Impoundment That Will Be Closed As Landfill(To Include On-Site Treatment And/Or Stabilization)
Quantity Tons:	0.5
Waste Quantity:	1000
Quantity Unit:	P
Additional Code 1:	Not reported
Additional Code 2:	Not reported
Additional Code 3:	Not reported
Additional Code 4:	Not reported
Additional Code 5:	Not reported
Additional Info:	
Year:	2004
Gen EPA ID:	CAL000191662
Shipment Date:	20041222
Creation Date:	3/13/2007 18:30:28
Receipt Date:	20041227
Manifest ID:	23847012
Trans EPA ID:	CAR000129759
Trans Name:	HAZARDOUS WASTE TRANSPORTATION SERVICES INC
Trans 2 EPA ID:	Not reported
Trans 2 Name:	Not reported
TSDF EPA ID:	CAD044429835
Trans Name:	TERIS
TSDF Alt EPA ID:	Not reported
TSDF Alt Name:	Not reported
Waste Code Description:	214 - Unspecified solvent mixture
RCRA Code:	NONE
Meth Code:	R01 - Recycler
Quantity Tons:	0.198
Waste Quantity:	55
Quantity Unit:	G
Additional Code 1:	Not reported
Additional Code 2:	Not reported
Additional Code 3:	Not reported
Additional Code 4:	Not reported

Map ID
Direction
Distance
Elevation

MAP FINDINGS

Site

Database(s)

EDR ID Number
EPA ID Number

C J GRINDING INC (Continued)

S113100606

Additional Code 5:	Not reported
Shipment Date:	20040924
Creation Date:	1/6/2005 18:32:03
Receipt Date:	20040930
Manifest ID:	23846545
Trans EPA ID:	CAR000129759
Trans Name:	HAZARDOUS WASTE TRANSPORTATION SERVICES INC
Trans 2 EPA ID:	Not reported
Trans 2 Name:	Not reported
TSDF EPA ID:	CAD008302903
Trans Name:	ONYX ENVIRONMENTAL SERVICES
TSDF Alt EPA ID:	CAD008302903
TSDF Alt Name:	Not reported
Waste Code Description:	214 - Unspecified solvent mixture
RCRA Code:	NONE
Meth Code:	R01 - Recycler
Quantity Tons:	0.396
Waste Quantity:	110
Quantity Unit:	G
Additional Code 1:	Not reported
Additional Code 2:	Not reported
Additional Code 3:	Not reported
Additional Code 4:	Not reported
Additional Code 5:	Not reported
Shipment Date:	20040622
Creation Date:	11/1/2004 9:00:46
Receipt Date:	20040628
Manifest ID:	96765189
Trans EPA ID:	CAR000129759
Trans Name:	HAZARDOUS WASTE TRANSPORTATION SERVICES INC
Trans 2 EPA ID:	Not reported
Trans 2 Name:	Not reported
TSDF EPA ID:	CAD044429835
Trans Name:	TERIS
TSDF Alt EPA ID:	CAD044429835
TSDF Alt Name:	Not reported
Waste Code Description:	214 - Unspecified solvent mixture
RCRA Code:	Not reported
Meth Code:	R01 - Recycler
Quantity Tons:	0.198
Waste Quantity:	55
Quantity Unit:	G
Additional Code 1:	Not reported
Additional Code 2:	Not reported
Additional Code 3:	Not reported
Additional Code 4:	Not reported
Additional Code 5:	Not reported
Shipment Date:	20040504
Creation Date:	10/15/2004 8:41:08
Receipt Date:	20040511
Manifest ID:	22792681
Trans EPA ID:	CAR000129759
Trans Name:	HAZARDOUS WASTE TRANSPORTATION SERVICES INC
Trans 2 EPA ID:	Not reported

Map ID
Direction
Distance
Elevation

MAP FINDINGS

Site

Database(s)

EDR ID Number
EPA ID Number

C J GRINDING INC (Continued)

S113100606

Trans 2 Name:	Not reported
TSDF EPA ID:	CAD008302903
Trans Name:	ONYX ENVIRONMENTAL SERVICES
TSDF Alt EPA ID:	CAD008302903
TSDF Alt Name:	Not reported
Waste Code Description:	214 - Unspecified solvent mixture
RCRA Code:	Not reported
Meth Code:	R01 - Recycler
Quantity Tons:	0.198
Waste Quantity:	55
Quantity Unit:	G
Additional Code 1:	Not reported
Additional Code 2:	Not reported
Additional Code 3:	Not reported
Additional Code 4:	Not reported
Additional Code 5:	Not reported
Shipment Date:	20040211
Creation Date:	8/20/2004 9:31:41
Receipt Date:	20040211
Manifest ID:	22790074
Trans EPA ID:	CAR000129759
Trans Name:	HAZARDOUS WASTE TRANSPORTATION SERVICES INC
Trans 2 EPA ID:	Not reported
Trans 2 Name:	Not reported
TSDF EPA ID:	CAD008302903
Trans Name:	ONYX ENVIRONMENTAL SERVICES
TSDF Alt EPA ID:	CAD008302903
TSDF Alt Name:	Not reported
Waste Code Description:	214 - Unspecified solvent mixture
RCRA Code:	Not reported
Meth Code:	R01 - Recycler
Quantity Tons:	0.198
Waste Quantity:	55
Quantity Unit:	G
Additional Code 1:	Not reported
Additional Code 2:	Not reported
Additional Code 3:	Not reported
Additional Code 4:	Not reported
Additional Code 5:	Not reported

Additional Info:

Year:	2011
Gen EPA ID:	CAL000191662

Shipment Date:	20111017
Creation Date:	3/23/2012 20:30:11
Receipt Date:	20111021
Manifest ID:	008780920JJK
Trans EPA ID:	CAR000188201
Trans Name:	ENVIRONMENTAL RECOVERY SERVICES INC
Trans 2 EPA ID:	CAR000189928
Trans 2 Name:	NV TRANSPORT
TSDF EPA ID:	NVT330010000
Trans Name:	US ECOLOGY
TSDF Alt EPA ID:	Not reported
TSDF Alt Name:	Not reported

Map ID
Direction
Distance
Elevation

MAP FINDINGS

Site

Database(s)

EDR ID Number
EPA ID Number

C J GRINDING INC (Continued)

S113100606

Waste Code Description: 352 - Other organic solids
RCRA Code: Not reported
Meth Code: H132 - Landfill Or Surface Impoundment That Will Be Closed As
Landfill(To Include On-Site Treatment And/Or Stabilization)
Quantity Tons: 2.5
Waste Quantity: 5000
Quantity Unit: P
Additional Code 1: Not reported
Additional Code 2: Not reported
Additional Code 3: Not reported
Additional Code 4: Not reported
Additional Code 5: Not reported

Shipment Date: 20111017
Creation Date: 3/27/2012 20:30:14
Receipt Date: 20111031
Manifest ID: 008780919JJK
Trans EPA ID: CAR000188201
Trans Name: ENVIRONMENTAL RECOVERY SERVICES INC
Trans 2 EPA ID: OKD981588791
Trans 2 Name: TRIAD TRANSPORT INC
TSDF EPA ID: ARD981057870
Trans Name: RINECO
TSDF Alt EPA ID: Not reported
TSDF Alt Name: Not reported
Waste Code Description: 214 - Unspecified solvent mixture
RCRA Code: D001
Meth Code: H061 - Fuel Blending Prior To Energy Recovery At Another Site
Quantity Tons: 0.576
Waste Quantity: 160
Quantity Unit: G
Additional Code 1: Not reported
Additional Code 2: Not reported
Additional Code 3: Not reported
Additional Code 4: Not reported
Additional Code 5: Not reported

Additional Info:

Year: 2015
Gen EPA ID: CAL000191662

Shipment Date: 20150402
Creation Date: 9/3/2015 22:15:26
Receipt Date: 20150406
Manifest ID: 014073508JJK
Trans EPA ID: CAR000188201
Trans Name: ENVIRONMENTAL RECOVERY SERVICES INC
Trans 2 EPA ID: CAD982030173
Trans 2 Name: ECOLOGY CONTROL INDUSTRIES
TSDF EPA ID: NVT330010000
Trans Name: US ECOLOGY
TSDF Alt EPA ID: Not reported
TSDF Alt Name: Not reported
Waste Code Description: 352 - Other organic solids
RCRA Code: Not reported
Meth Code: H132 - Landfill Or Surface Impoundment That Will Be Closed As
Landfill(To Include On-Site Treatment And/Or Stabilization)

Map ID
Direction
Distance
Elevation

MAP FINDINGS

Site

Database(s)

EDR ID Number
EPA ID Number

C J GRINDING INC (Continued)

S113100606

Quantity Tons: 1.2
Waste Quantity: 2400
Quantity Unit: P
Additional Code 1: Not reported
Additional Code 2: Not reported
Additional Code 3: Not reported
Additional Code 4: Not reported
Additional Code 5: Not reported

Shipment Date: 20150402
Creation Date: 11/5/2015 22:15:08
Receipt Date: 20150419
Manifest ID: 014073507JJJ
Trans EPA ID: CAR000188201
Trans Name: ENVIRONMENTAL RECOVERY SERVICES INC
Trans 2 EPA ID: CAR000187922
Trans 2 Name: RUST AND SONS
TSDF EPA ID: ARD981057870
Trans Name: RINECO
TSDF Alt EPA ID: Not reported
TSDF Alt Name: Not reported
Waste Code Description: 214 - Unspecified solvent mixture
RCRA Code: D001
Meth Code: H061 - Fuel Blending Prior To Energy Recovery At Another Site
Quantity Tons: 0.198
Waste Quantity: 55
Quantity Unit: G
Additional Code 1: Not reported
Additional Code 2: Not reported
Additional Code 3: Not reported
Additional Code 4: Not reported
Additional Code 5: Not reported

Additional Info:
Year: 2002
Gen EPA ID: CAL000191662

Shipment Date: 20021206
Creation Date: 3/16/2007 18:30:20
Receipt Date: 20021213
Manifest ID: 22121734
Trans EPA ID: CAD981446156
Trans Name: Not reported
Trans 2 EPA ID: Not reported
Trans 2 Name: Not reported
TSDF EPA ID: CAD008302903
Trans Name: Not reported
TSDF Alt EPA ID: CAD008302903
TSDF Alt Name: Not reported
Waste Code Description: 214 - Unspecified solvent mixture
RCRA Code: Not reported
Meth Code: R01 - Recycler
Quantity Tons: 0.198
Waste Quantity: 55
Quantity Unit: G
Additional Code 1: Not reported
Additional Code 2: Not reported

Map ID
Direction
Distance
Elevation

MAP FINDINGS

Site

Database(s)

EDR ID Number
EPA ID Number

C J GRINDING INC (Continued)

S113100606

Additional Code 3:	Not reported
Additional Code 4:	Not reported
Additional Code 5:	Not reported
Shipment Date:	20021018
Creation Date:	2/18/2003 18:31:24
Receipt Date:	20021024
Manifest ID:	21990222
Trans EPA ID:	CAD981446156
Trans Name:	Not reported
Trans 2 EPA ID:	Not reported
Trans 2 Name:	Not reported
TSDf EPA ID:	CAD044429835
Trans Name:	Not reported
TSDf Alt EPA ID:	Not reported
TSDf Alt Name:	Not reported
Waste Code Description:	214 - Unspecified solvent mixture
RCRA Code:	Not reported
Meth Code:	R01 - Recycler
Quantity Tons:	0.198
Waste Quantity:	55
Quantity Unit:	G
Additional Code 1:	Not reported
Additional Code 2:	Not reported
Additional Code 3:	Not reported
Additional Code 4:	Not reported
Additional Code 5:	Not reported
Shipment Date:	20021003
Creation Date:	2/11/2003 18:31:24
Receipt Date:	20021010
Manifest ID:	21990114
Trans EPA ID:	CAD981446156
Trans Name:	Not reported
Trans 2 EPA ID:	Not reported
Trans 2 Name:	Not reported
TSDf EPA ID:	CAD044429835
Trans Name:	Not reported
TSDf Alt EPA ID:	Not reported
TSDf Alt Name:	Not reported
Waste Code Description:	214 - Unspecified solvent mixture
RCRA Code:	Not reported
Meth Code:	R01 - Recycler
Quantity Tons:	0.198
Waste Quantity:	55
Quantity Unit:	G
Additional Code 1:	Not reported
Additional Code 2:	Not reported
Additional Code 3:	Not reported
Additional Code 4:	Not reported
Additional Code 5:	Not reported
Shipment Date:	20020820
Creation Date:	1/28/2003 18:31:46
Receipt Date:	20020823
Manifest ID:	21999422
Trans EPA ID:	CAD981446156

Map ID
Direction
Distance
Elevation

MAP FINDINGS

Site

Database(s)

EDR ID Number
EPA ID Number

C J GRINDING INC (Continued)

S113100606

Trans Name: Not reported
Trans 2 EPA ID: Not reported
Trans 2 Name: Not reported
TSDf EPA ID: CAD044429835
Trans Name: Not reported
TSDf Alt EPA ID: Not reported
TSDf Alt Name: Not reported
Waste Code Description: 214 - Unspecified solvent mixture
RCRA Code: Not reported
Meth Code: R01 - Recycler
Quantity Tons: 0.198
Waste Quantity: 55
Quantity Unit: G
Additional Code 1: Not reported
Additional Code 2: Not reported
Additional Code 3: Not reported
Additional Code 4: Not reported
Additional Code 5: Not reported

Shipment Date: 20020719
Creation Date: 1/21/2003 18:31:48
Receipt Date: 20020722
Manifest ID: 21284278
Trans EPA ID: CAD981446156
Trans Name: Not reported
Trans 2 EPA ID: Not reported
Trans 2 Name: Not reported
TSDf EPA ID: CAD044429835
Trans Name: Not reported
TSDf Alt EPA ID: Not reported
TSDf Alt Name: Not reported
Waste Code Description: 214 - Unspecified solvent mixture
RCRA Code: Not reported
Meth Code: R01 - Recycler
Quantity Tons: 0.198
Waste Quantity: 55
Quantity Unit: G
Additional Code 1: Not reported
Additional Code 2: Not reported
Additional Code 3: Not reported
Additional Code 4: Not reported
Additional Code 5: Not reported

Shipment Date: 20020614
Creation Date: 9/18/2002 18:32:45
Receipt Date: 20020628
Manifest ID: 21284290
Trans EPA ID: CAD981446156
Trans Name: Not reported
Trans 2 EPA ID: Not reported
Trans 2 Name: Not reported
TSDf EPA ID: CAT080013352
Trans Name: Not reported
TSDf Alt EPA ID: Not reported
TSDf Alt Name: Not reported
Waste Code Description: 214 - Unspecified solvent mixture
RCRA Code: Not reported

Map ID
Direction
Distance
Elevation

MAP FINDINGS

Site

Database(s)

EDR ID Number
EPA ID Number

C J GRINDING INC (Continued)

S113100606

Meth Code:	H01 - Transfer Station
Quantity Tons:	0.198
Waste Quantity:	55
Quantity Unit:	G
Additional Code 1:	Not reported
Additional Code 2:	Not reported
Additional Code 3:	Not reported
Additional Code 4:	Not reported
Additional Code 5:	Not reported
Shipment Date:	20020408
Creation Date:	7/9/2002 18:31:13
Receipt Date:	20020412
Manifest ID:	21709332
Trans EPA ID:	CAD981446156
Trans Name:	Not reported
Trans 2 EPA ID:	Not reported
Trans 2 Name:	Not reported
TSDf EPA ID:	CAD044429835
Trans Name:	Not reported
TSDf Alt EPA ID:	Not reported
TSDf Alt Name:	Not reported
Waste Code Description:	214 - Unspecified solvent mixture
RCRA Code:	Not reported
Meth Code:	R01 - Recycler
Quantity Tons:	0.198
Waste Quantity:	55
Quantity Unit:	G
Additional Code 1:	Not reported
Additional Code 2:	Not reported
Additional Code 3:	Not reported
Additional Code 4:	Not reported
Additional Code 5:	Not reported
Shipment Date:	20020315
Creation Date:	7/22/2002 18:31:22
Receipt Date:	20020318
Manifest ID:	21208789
Trans EPA ID:	CAD981446156
Trans Name:	Not reported
Trans 2 EPA ID:	Not reported
Trans 2 Name:	Not reported
TSDf EPA ID:	CAD044429835
Trans Name:	Not reported
TSDf Alt EPA ID:	Not reported
TSDf Alt Name:	Not reported
Waste Code Description:	214 - Unspecified solvent mixture
RCRA Code:	Not reported
Meth Code:	R01 - Recycler
Quantity Tons:	0.198
Waste Quantity:	55
Quantity Unit:	G
Additional Code 1:	Not reported
Additional Code 2:	Not reported
Additional Code 3:	Not reported
Additional Code 4:	Not reported
Additional Code 5:	Not reported

Map ID
Direction
Distance
Elevation

MAP FINDINGS

Site

Database(s)

EDR ID Number
EPA ID Number

C J GRINDING INC (Continued)

S113100606

Shipment Date: 20020123
Creation Date: 3/7/2002 0:00:00
Receipt Date: 20020130
Manifest ID: 21285580
Trans EPA ID: CAD981446156
Trans Name: Not reported
Trans 2 EPA ID: Not reported
Trans 2 Name: Not reported
TSDF EPA ID: CAD008302903
Trans Name: Not reported
TSDF Alt EPA ID: CAD008302903
TSDF Alt Name: Not reported
Waste Code Description: 214 - Unspecified solvent mixture
RCRA Code: Not reported
Meth Code: R01 - Recycler
Quantity Tons: 0.198
Waste Quantity: 55
Quantity Unit: G
Additional Code 1: Not reported
Additional Code 2: Not reported
Additional Code 3: Not reported
Additional Code 4: Not reported
Additional Code 5: Not reported

Additional Info:

Year: 2007
Gen EPA ID: CAL000191662

Shipment Date: 20070905
Creation Date: 11/5/2007 18:30:51
Receipt Date: 20070913
Manifest ID: 003021220JJJ
Trans EPA ID: CAR000129759
Trans Name: HAZARDOUS WASTE TRANSPORTATION SERVICES INC
Trans 2 EPA ID: Not reported
Trans 2 Name: Not reported
TSDF EPA ID: CAD097030993
Trans Name: SIEMENS WATER TECHNOLOGIES CORP
TSDF Alt EPA ID: Not reported
TSDF Alt Name: Not reported
Waste Code Description: 343 - Unspecified organic liquid mixture
RCRA Code: Not reported
Meth Code: H141 - Storage, Bulking, And/Or Transfer Off Site--No Treatment/Recovery (H010-H129) Or (H131-H135)
Quantity Tons: 1.35
Waste Quantity: 2700
Quantity Unit: P
Additional Code 1: Not reported
Additional Code 2: Not reported
Additional Code 3: Not reported
Additional Code 4: Not reported
Additional Code 5: Not reported

Shipment Date: 20070905
Creation Date: 3/11/2008 18:30:17
Receipt Date: 20070913
Manifest ID: 003021221JJJ

Map ID
Direction
Distance
Elevation

MAP FINDINGS

Site

Database(s)

EDR ID Number
EPA ID Number

C J GRINDING INC (Continued)

S113100606

Trans EPA ID:	CAR000129759
Trans Name:	HAZARDOUS WASTE TRANSPORTATION SERVICES INC
Trans 2 EPA ID:	Not reported
Trans 2 Name:	Not reported
TSDf EPA ID:	CAD008252405
Trans Name:	PACIFIC RESOURCE RECOVERY
TSDf Alt EPA ID:	Not reported
TSDf Alt Name:	Not reported
Waste Code Description:	214 - Unspecified solvent mixture
RCRA Code:	Not reported
Meth Code:	H061 - Fuel Blending Prior To Energy Recovery At Another Site
Quantity Tons:	0.396
Waste Quantity:	110
Quantity Unit:	G
Additional Code 1:	Not reported
Additional Code 2:	Not reported
Additional Code 3:	Not reported
Additional Code 4:	Not reported
Additional Code 5:	Not reported
Shipment Date:	20070716
Creation Date:	11/5/2007 18:30:06
Receipt Date:	20070719
Manifest ID:	000407869JJK
Trans EPA ID:	CAR000129759
Trans Name:	HAZARDOUS WASTE TRANSPORTATION SERVICES INC
Trans 2 EPA ID:	Not reported
Trans 2 Name:	Not reported
TSDf EPA ID:	CAD097030993
Trans Name:	SIEMENS WATER TECHNOLOGIES CORP
TSDf Alt EPA ID:	Not reported
TSDf Alt Name:	Not reported
Waste Code Description:	352 - Other organic solids
RCRA Code:	Not reported
Meth Code:	H141 - Storage, Bulking, And/Or Transfer Off Site--No Treatment/Reovery (H010-H129) Or (H131-H135)
Quantity Tons:	3.5
Waste Quantity:	7000
Quantity Unit:	P
Additional Code 1:	Not reported
Additional Code 2:	Not reported
Additional Code 3:	Not reported
Additional Code 4:	Not reported
Additional Code 5:	Not reported
Shipment Date:	20070716
Creation Date:	2/29/2008 18:30:12
Receipt Date:	20070719
Manifest ID:	000407868JJK
Trans EPA ID:	CAR000129759
Trans Name:	HAZARDOUS WASTE TRANSPORTATION SERVICES INC
Trans 2 EPA ID:	Not reported
Trans 2 Name:	Not reported
TSDf EPA ID:	CAD008252405
Trans Name:	PACIFIC RESOURCE RECOVERY
TSDf Alt EPA ID:	Not reported
TSDf Alt Name:	Not reported

Map ID
Direction
Distance
Elevation

MAP FINDINGS

Site

Database(s)

EDR ID Number
EPA ID Number

C J GRINDING INC (Continued)

S113100606

Waste Code Description:	214 - Unspecified solvent mixture
RCRA Code:	Not reported
Meth Code:	H061 - Fuel Blending Prior To Energy Recovery At Another Site
Quantity Tons:	0.792
Waste Quantity:	220
Quantity Unit:	G
Additional Code 1:	Not reported
Additional Code 2:	Not reported
Additional Code 3:	Not reported
Additional Code 4:	Not reported
Additional Code 5:	Not reported
Shipment Date:	20070118
Creation Date:	4/19/2007 18:32:19
Receipt Date:	20070122
Manifest ID:	000409831JJK
Trans EPA ID:	CAR000129759
Trans Name:	HAZARDOUS WASTE TRANSPORTATION SERVICES INC
Trans 2 EPA ID:	Not reported
Trans 2 Name:	Not reported
TSDf EPA ID:	CAD044429835
Trans Name:	CLEAN HARBORS
TSDf Alt EPA ID:	Not reported
TSDf Alt Name:	Not reported
Waste Code Description:	214 - Unspecified solvent mixture
RCRA Code:	Not reported
Meth Code:	H141 - Storage, Bulking, And/Or Transfer Off Site--No Treatment/Reovery (H010-H129) Or (H131-H135)
Quantity Tons:	0.396
Waste Quantity:	110
Quantity Unit:	G
Additional Code 1:	Not reported
Additional Code 2:	Not reported
Additional Code 3:	Not reported
Additional Code 4:	Not reported
Additional Code 5:	Not reported
Shipment Date:	20070118
Creation Date:	2/23/2008 18:30:16
Receipt Date:	20070125
Manifest ID:	000409830JJK
Trans EPA ID:	CAR000129759
Trans Name:	HAZARDOUS WASTE TRANSPORTATION SERVICES INC
Trans 2 EPA ID:	Not reported
Trans 2 Name:	Not reported
TSDf EPA ID:	CAD097030993
Trans Name:	SIEMENS WATER TECHNOLOGIES CORP
TSDf Alt EPA ID:	Not reported
TSDf Alt Name:	Not reported
Waste Code Description:	352 - Other organic solids
RCRA Code:	Not reported
Meth Code:	H141 - Storage, Bulking, And/Or Transfer Off Site--No Treatment/Reovery (H010-H129) Or (H131-H135)
Quantity Tons:	1.6
Waste Quantity:	3200
Quantity Unit:	P
Additional Code 1:	Not reported

Map ID
Direction
Distance
Elevation

MAP FINDINGS

Site

Database(s)

EDR ID Number
EPA ID Number

C J GRINDING INC (Continued)

S113100606

Additional Code 2: Not reported
Additional Code 3: Not reported
Additional Code 4: Not reported
Additional Code 5: Not reported

HWTS:

Name: C J GRINDING INC
Address: 10543 DALE AVE
Address 2: Not reported
City,State,Zip: STANTON, CA 906802641
EPA ID: CAL000191662
Inactive Date: 06/30/2020
Create Date: 07/17/2000
Last Act Date: 01/04/2021
Mailing Name: Not reported
Mailing Address: 10543 DALE AVE
Mailing Address 2: Not reported
Mailing City,State,Zip: STANTON, CA 906802641
Owner Name: C J GRINDING INC
Owner Address: 10355 YANA DR
Owner Address 2: Not reported
Owner City,State,Zip: STANTON, CA 906801843
Contact Name: TAMMY QUENTAL
Contact Address: 10543 DALE ST
Contact Address 2: Not reported
City,State,Zip: STANTON, CA 90680

NAICS:

EPA ID: CAL000191662
Create Date: 2003-03-14 13:16:46.000
NAICS Code: 336399
NAICS Description: All Other Motor Vehicle Parts Manufacturing
Issued EPA ID Date: 2000-07-17 00:00:00
Inactive Date: 2020-06-30 00:00:00
Facility Name: C J GRINDING INC
Facility Address: 10543 DALE AVE
Facility Address 2: Not reported
Facility City: STANTON
Facility County: Not reported
Facility State: CA
Facility Zip: 906802641

B149 HENRY'S TIRES
8042 CERRITOS AVE UNIT A&B
STANTON, CA 90680

< 1/8
1 ft.

Site 29 of 31 in cluster B

HAULERS S123346045
CERS HAZ WASTE N/A
CERS

Relative:
Higher

Actual:
71 ft.

HAULERS:

Name: HENRY S TIRES
Address: 8042 CERRITOS AVENUE - SUITES A & B
City,State,Zip: STANTON, CA 90680
Facility ID: 1791912
Facility Phone: (714) 483-7796
Business Email Address: ruffyher@yahoo.com
Contact Person: Rufina Martinez
Mailing Address: 8042 Cerritos Avenue - Suites A & B

Map ID
Direction
Distance
Elevation

MAP FINDINGS

Site

Database(s)

EDR ID Number
EPA ID Number

HENRY'S TIRES (Continued)

S123346045

Mailing City: Stanton
Mailing State: CA
Mailing Zip: 90680
Mailing County: Not reported
Mailing Phone: (714) 483-7796
Current Status: Active Business
Current Hauler Status: Hauler - Registered
Accepting Tires From Public: No
Regulatory Status Last Changed: 6/17/2014
Business Types: --

CERS HAZ WASTE:

Name: I & M AUTO CARE
Address: 8042 CERRITOS AVE STE E & F
City,State,Zip: STANTON, CA 90680
Site ID: 425069
CERS ID: 10558948
CERS Description: Hazardous Waste Generator

Name: HENRY'S TIRES
Address: 8042 CERRITOS AVE UNIT A&B
City,State,Zip: STANTON, CA 90680
Site ID: 442844
CERS ID: 10771354
CERS Description: Hazardous Waste Generator

CERS:

Name: I & M AUTO CARE
Address: 8042 CERRITOS AVE STE E & F
City,State,Zip: STANTON, CA 90680
Site ID: 425069
CERS ID: 10558948
CERS Description: Chemical Storage Facilities

Violations:

Site ID: 425069
Site Name: I & M AUTO CARE
Violation Date: 01-17-2020
Citation: HSC 6.95 25508(a)(1) - California Health and Safety Code, Chapter 6.95, Section(s) 25508(a)(1)

Violation Description: Failure to annually review and electronically certify that the business plan is complete and accurate on or before the annual due date.

Violation Notes: OBSERVATION: The business failed to electronically submit and certify that the business plan is complete, accurate, on or before the annual due date of March 1st of every year. CORRECTIVE ACTION: Electronically submit and certify that the business plan is complete and accurate within 30 days. On an ongoing basis, electronically submit and certify the business plan annually on or before the annual due date of March 1st annually.

Violation Division: Orange County Environmental Health
Violation Program: HMRRP
Violation Source: CERS

Site ID: 425069
Site Name: I & M AUTO CARE
Violation Date: 01-17-2020

Map ID
Direction
Distance
Elevation

MAP FINDINGS

Site

Database(s)

EDR ID Number
EPA ID Number

HENRY'S TIRES (Continued)

S123346045

Citation: 22 CCR 12 66262.34(f) - California Code of Regulations, Title 22, Chapter 12, Section(s) 66262.34(f)
Violation Description: Failure to properly label hazardous waste accumulation containers and portable tanks with the following requirements: "Hazardous Waste", name and address of the generator, physical and chemical characteristics of the Hazardous Waste, and starting accumulation date.
Violation Notes: Returned to compliance on 01/17/2020. OBSERVATION: Two 55-gallon drums of waste oil were observed without the required information completed on the hazardous waste labels. All hazardous waste containers must be labeled with the following information: the words "Hazardous Waste", generator information, content composition, accumulation start date, physical state, and hazardous properties. CORRECTIVE ACTION: Hazardous waste labels were provided and completed during the inspection. Violation corrected during the inspection.
Violation Division: Orange County Environmental Health
Violation Program: HW
Violation Source: CERS

Site ID: 425069
Site Name: I & M AUTO CARE
Violation Date: 01-30-2017
Citation: 22 CCR 12 66262.34(f) - California Code of Regulations, Title 22, Chapter 12, Section(s) 66262.34(f)
Violation Description: Failure to properly label hazardous waste accumulation containers and portable tanks with the following requirements: "Hazardous Waste", name and address of the generator, physical and chemical characteristics of the Hazardous Waste, and starting accumulation date.
Violation Notes: Returned to compliance on 08/01/2017. Hazardous waste accumulation containers were labeled but information was not filled out. Labels were provided and added onto containers. Violation corrected this date.
Violation Division: Orange County Environmental Health
Violation Program: HW
Violation Source: CERS

Evaluation:
Eval General Type: Compliance Evaluation Inspection
Eval Date: 01-30-2017
Violations Found: Yes
Eval Type: Routine done by local agency
Eval Notes: INSPECTOR COMMENTS: On site for a routine hazardous waste inspection. Consent to inspect and take any necessary photos was given by Ivan Santiago, Owner. Walked throughout the facility and observed hazardous waste storage areas. Containers were closed, but not properly labeled. I provided Ivan with some new labels. Labels were filled out and placed on containers. Manifests were available for review. The facility's EPA ID number is inactive. To reactivate your EPA ID number, please go to the following website, <http://www.dtsc.ca.gov/IDManifest/ReactivateEPAID.cfm>. Download the EPA Form 8700-12 (EPA ID Number Instructions and Form) and follow the instructions. Employees are reported to be trained. Emergency plan is posted in the shop's office. The dumpster was observed and there are no signs of illegal disposal. A copy of this inspection report was emailed to Ivan Santiago at santiagoivan@live.com.
Eval Division: Orange County Environmental Health

Map ID
Direction
Distance
Elevation

MAP FINDINGS

Site

Database(s)

EDR ID Number
EPA ID Number

HENRY'S TIRES (Continued)

S123346045

Eval Program: HW
Eval Source: CERS

Eval General Type: Compliance Evaluation Inspection
Eval Date: 01-14-2014
Violations Found: No
Eval Type: Routine done by local agency
Eval Notes: On-site for routine inspection. Permission to enter, inspect, and take photographs granted by Ivan Santiago this date. Hazardous Waste receipts from D and R Oil made available and reviewed. HW containers properly labeled this date by the operator The used coolant and used oil drums were closed during the inspection. Emergency numbers posted. Inspected trash/dumpster and it does not appear to contain any hazardous waste. The perimeter of the facility was also inspected; no obvious signs of releases were noted. Discussed requirement for Hazardous Material Business Emergency Plan (HMBEP) to be completed by businesses that have 55 gallons of a liquid, 500 pounds of a solid , or 200 cubic feet of a gas stored at site. See www.esubmit.ocgov.com for information on completing the HMBEP

Eval Division: Orange County Environmental Health
Eval Program: HW
Eval Source: CERS

Eval General Type: Compliance Evaluation Inspection
Eval Date: 01-17-2020
Violations Found: Yes
Eval Type: Routine done by local agency
Eval Notes: INSPECTOR COMMENT: On site for a routine hazardous waste inspection. Walked throughout the facility. Observed hazardous waste storage areas. Containers were closed and properly labeled, with the exception of two 55-gallon waste oil drums. Hazardous waste labels were provided and properly completed during the inspection. Facility does not have any employees. Manifests were available for review. Facility generates the following waste streams: - Waste Oil - Drained Used Oil Filters - Waste Coolant Emergency plan is available on site. No hazardous waste or universal waste observed in the dumpster/enclosure area.

Eval Division: Orange County Environmental Health
Eval Program: HW
Eval Source: CERS

Eval General Type: Compliance Evaluation Inspection
Eval Date: 01-17-2020
Violations Found: Yes
Eval Type: Routine done by local agency
Eval Notes: INSPECTOR COMMENT: The following hazardous materials were observed on site over reportable quantities: - Waste Oil (110 gallons) - Waste Coolant (55 gallons)

Eval Division: Orange County Environmental Health
Eval Program: HMRRP
Eval Source: CERS

Eval General Type: Other/Unknown
Eval Date: 08-01-2017
Violations Found: No
Eval Type: Other, not routine, done by local agency
Eval Notes: Met with Ivan Santiago, Owner of I & M Auto Care. During the last routine inspection the facility received a violation for failure to

Map ID
Direction
Distance
Elevation

MAP FINDINGS

Site

Database(s)

EDR ID Number
EPA ID Number

HENRY'S TIRES (Continued)

S123346045

electronically submit a Hazardous Materials Disclosure and Business Emergency Plan. I worked with Ivan today on creating a CERS account. We completed the facility's HMBEP submission. The violation has been corrected, the facility is now in compliance.

Eval Division: Orange County Environmental Health
Eval Program: HMRRP
Eval Source: CERS

Eval General Type: Other/Unknown
Eval Date: 08-01-2017
Violations Found: No
Eval Type: Other, not routine, done by local agency
Eval Notes: Reviewed facility's CERS HMBEP Submission. All HMBEP Submittal elements have been accepted this date.

Eval Division: Orange County Environmental Health
Eval Program: HMRRP
Eval Source: CERS

Affiliation:

Affiliation Type Desc: Document Preparer
Entity Name: Ivan Santiago
Entity Title: Not reported
Affiliation Address: Not reported
Affiliation City: Not reported
Affiliation State: Not reported
Affiliation Country: Not reported
Affiliation Zip: Not reported
Affiliation Phone: Not reported

Affiliation Type Desc: Facility Mailing Address
Entity Name: Mailing Address
Entity Title: Not reported
Affiliation Address: 8042 CERRITOS AVE STE E & F
Affiliation City: STANTON
Affiliation State: CA
Affiliation Country: Not reported
Affiliation Zip: 90680
Affiliation Phone: Not reported

Affiliation Type Desc: Identification Signer
Entity Name: Ivan Santiago
Entity Title: Owner
Affiliation Address: Not reported
Affiliation City: Not reported
Affiliation State: Not reported
Affiliation Country: Not reported
Affiliation Zip: Not reported
Affiliation Phone: Not reported

Affiliation Type Desc: Parent Corporation
Entity Name: I & M AUTO CARE
Entity Title: Not reported
Affiliation Address: Not reported
Affiliation City: Not reported
Affiliation State: Not reported
Affiliation Country: Not reported
Affiliation Zip: Not reported

Map ID
Direction
Distance
Elevation

MAP FINDINGS

Site

Database(s)

EDR ID Number
EPA ID Number

HENRY'S TIRES (Continued)

S123346045

Affiliation Phone:	Not reported
Affiliation Type Desc:	Environmental Contact
Entity Name:	Ivan Santiago
Entity Title:	Not reported
Affiliation Address:	8042 CERRITOS AVE STE E & F
Affiliation City:	STANTON
Affiliation State:	CA
Affiliation Country:	Not reported
Affiliation Zip:	90680
Affiliation Phone:	Not reported
Affiliation Type Desc:	Legal Owner
Entity Name:	Ivan Santiago
Entity Title:	Not reported
Affiliation Address:	8042 CERRITOS AVE STE E & F
Affiliation City:	STANTON
Affiliation State:	CA
Affiliation Country:	United States
Affiliation Zip:	90680
Affiliation Phone:	(714) 906-0195
Affiliation Type Desc:	CUPA District
Entity Name:	Orange County Env Health
Entity Title:	Not reported
Affiliation Address:	1241 East Dyer RoadSuite 120
Affiliation City:	Santa Ana
Affiliation State:	CA
Affiliation Country:	Not reported
Affiliation Zip:	92705-5611
Affiliation Phone:	(714) 433-6406
Affiliation Type Desc:	Operator
Entity Name:	Ivan Santiago
Entity Title:	Not reported
Affiliation Address:	Not reported
Affiliation City:	Not reported
Affiliation State:	Not reported
Affiliation Country:	Not reported
Affiliation Zip:	Not reported
Affiliation Phone:	(714) 906-0195
Name:	HENRY'S TIRES
Address:	8042 CERRITOS AVE UNIT A&B
City,State,Zip:	STANTON, CA 90680
Site ID:	442844
CERS ID:	10771354
CERS Description:	Chemical Storage Facilities
Affiliation:	
Affiliation Type Desc:	CUPA District
Entity Name:	Orange County Env Health
Entity Title:	Not reported
Affiliation Address:	1241 East Dyer RoadSuite 120
Affiliation City:	Santa Ana
Affiliation State:	CA
Affiliation Country:	Not reported

Map ID
Direction
Distance
Elevation

MAP FINDINGS

Site

Database(s)

EDR ID Number
EPA ID Number

HENRY'S TIRES (Continued)

S123346045

Affiliation Zip: 92705-5611
Affiliation Phone: (714) 433-6406

Affiliation Type Desc: Document Preparer
Entity Name: Rufina Martinez
Entity Title: Not reported
Affiliation Address: Not reported
Affiliation City: Not reported
Affiliation State: Not reported
Affiliation Country: Not reported
Affiliation Zip: Not reported
Affiliation Phone: Not reported

Affiliation Type Desc: Facility Mailing Address
Entity Name: Mailing Address
Entity Title: Not reported
Affiliation Address: 8042 Cerritos Ave Unit A&B
Affiliation City: Stanton
Affiliation State: CA
Affiliation Country: Not reported
Affiliation Zip: 90680
Affiliation Phone: Not reported

Affiliation Type Desc: Identification Signer
Entity Name: Rufina Martinez
Entity Title: Owner
Affiliation Address: Not reported
Affiliation City: Not reported
Affiliation State: Not reported
Affiliation Country: Not reported
Affiliation Zip: Not reported
Affiliation Phone: Not reported

Affiliation Type Desc: Legal Owner
Entity Name: Rufina Martinez
Entity Title: Not reported
Affiliation Address: 8042 Cerritos Ave Unit A&B
Affiliation City: Stanton
Affiliation State: CA
Affiliation Country: United States
Affiliation Zip: 90680
Affiliation Phone: (714) 483-7796

Affiliation Type Desc: Environmental Contact
Entity Name: Rufina Martinez
Entity Title: Not reported
Affiliation Address: 8042 Cerritos Ave Unit A&B
Affiliation City: Stanton
Affiliation State: CA
Affiliation Country: Not reported
Affiliation Zip: 90680
Affiliation Phone: Not reported

Affiliation Type Desc: Operator
Entity Name: Rufina Martinez
Entity Title: Not reported
Affiliation Address: Not reported

Map ID
Direction
Distance
Elevation

MAP FINDINGS

Site

Database(s)

EDR ID Number
EPA ID Number

HENRY'S TIRES (Continued)

S123346045

Affiliation City: Not reported
Affiliation State: Not reported
Affiliation Country: Not reported
Affiliation Zip: Not reported
Affiliation Phone: (714) 483-7796

Affiliation Type Desc: Parent Corporation
Entity Name: Henry's Tires
Entity Title: Not reported
Affiliation Address: Not reported
Affiliation City: Not reported
Affiliation State: Not reported
Affiliation Country: Not reported
Affiliation Zip: Not reported
Affiliation Phone: Not reported

L150

COMMERCIAL RESTAURANT SERVICE

FINDS

1024631291

**< 1/8
1 ft.**

**8341 STANDUSTRIAL ST
STANTON, CA 90680**

ECHO

N/A

Site 2 of 25 in cluster L

**Relative:
Higher**

FINDS:

Registry ID: 110070419678

**Actual:
71 ft.**

Click Here:

Environmental Interest/Information System:

RCRAInfo is a national information system that supports the Resource Conservation and Recovery Act (RCRA) program through the tracking of events and activities related to facilities that generate, transport, and treat, store, or dispose of hazardous waste. RCRAInfo allows RCRA program staff to track the notification, permit, compliance, and corrective action activities required under RCRA.

[Click this hyperlink](#) while viewing on your computer to access additional FINDS: detail in the EDR Site Report.

ECHO:

Envid: 1024631291
Registry ID: 110070419678
DFR URL: <http://echo.epa.gov/detailed-facility-report?fid=110070419678>
Name: COMMERCIAL RESTAURANT SERVICE
Address: 8341 STANDUSTRIAL ST
City,State,Zip: STANTON, CA 90680

L151

COMMERCIAL RESTAURANT SERVICE

RCRA NonGen / NLR

1024853707

**< 1/8
1 ft.**

**8341 STANDUSTRIAL ST
STANTON, CA 90680**

CAL000413785

Site 3 of 25 in cluster L

**Relative:
Higher**

RCRA NonGen / NLR:

Date Form Received by Agency: 2016-01-21 00:00:00.0

**Actual:
71 ft.**

Handler Name: COMMERCIAL RESTAURANT SERVICE
Handler Address: 8341 STANDUSTRIAL ST

Map ID
Direction
Distance
Elevation

MAP FINDINGS

Site

Database(s)

EDR ID Number
EPA ID Number

COMMERCIAL RESTAURANT SERVICE (Continued)

1024853707

Handler City,State,Zip:	STANTON, CA 90680
EPA ID:	CAL000413785
Contact Name:	CHRIS RAE
Contact Address:	8341 STANDUSTRIAL ST
Contact City,State,Zip:	STANTON, CA 90680
Contact Telephone:	714-534-4706
Contact Fax:	714-484-1592
Contact Email:	MCJWST5208@SBCGLOBAL.NET
Contact Title:	Not reported
EPA Region:	09
Land Type:	Not reported
Federal Waste Generator Description:	Not a generator, verified
Non-Notifier:	Not reported
Biennial Report Cycle:	Not reported
Accessibility:	Not reported
Active Site Indicator:	Handler Activities
State District Owner:	Not reported
State District:	Not reported
Mailing Address:	8341 STANDUSTRIAL ST
Mailing City,State,Zip:	STANTON, CA 90680
Owner Name:	CHRIS RAE
Owner Type:	Other
Operator Name:	CHRIS RAE
Operator Type:	Other
Short-Term Generator Activity:	No
Importer Activity:	No
Mixed Waste Generator:	No
Transporter Activity:	No
Transfer Facility Activity:	No
Recycler Activity with Storage:	No
Small Quantity On-Site Burner Exemption:	No
Smelting Melting and Refining Furnace Exemption:	No
Underground Injection Control:	No
Off-Site Waste Receipt:	No
Universal Waste Indicator:	Yes
Universal Waste Destination Facility:	Yes
Federal Universal Waste:	No
Active Site Fed-Reg Treatment Storage and Disposal Facility:	Not reported
Active Site Converter Treatment storage and Disposal Facility:	Not reported
Active Site State-Reg Treatment Storage and Disposal Facility:	Not reported
Active Site State-Reg Handler:	---
Federal Facility Indicator:	Not reported
Hazardous Secondary Material Indicator:	N
Sub-Part K Indicator:	Not reported
Commercial TSD Indicator:	No
Treatment Storage and Disposal Type:	Not reported
2018 GPRA Permit Baseline:	Not on the Baseline
2018 GPRA Renewals Baseline:	Not on the Baseline
Permit Renewals Workload Universe:	Not reported
Permit Workload Universe:	Not reported
Permit Progress Universe:	Not reported
Post-Closure Workload Universe:	Not reported
Closure Workload Universe:	Not reported
202 GPRA Corrective Action Baseline:	No
Corrective Action Workload Universe:	No
Subject to Corrective Action Universe:	No
Non-TSDFs Where RCRA CA has Been Imposed Universe:	No

Map ID
Direction
Distance
Elevation

MAP FINDINGS

Site

Database(s)

EDR ID Number
EPA ID Number

COMMERCIAL RESTAURANT SERVICE (Continued)

1024853707

TSDFs Potentially Subject to CA Under 3004 (u)/(v) Universe: No
TSDFs Only Subject to CA under Discretionary Auth Universe: No
Corrective Action Priority Ranking: No NCAPS ranking
Environmental Control Indicator: No
Institutional Control Indicator: No
Human Exposure Controls Indicator: N/A
Groundwater Controls Indicator: N/A
Operating TSDF Universe: Not reported
Full Enforcement Universe: Not reported
Significant Non-Complier Universe: No
Unaddressed Significant Non-Complier Universe: No
Addressed Significant Non-Complier Universe: No
Significant Non-Complier With a Compliance Schedule Universe: No
Financial Assurance Required: Not reported
Handler Date of Last Change: 2018-09-06 17:07:22.0
Recognized Trader-Importer: No
Recognized Trader-Exporter: No
Importer of Spent Lead Acid Batteries: No
Exporter of Spent Lead Acid Batteries: No
Recycler Activity Without Storage: No
Manifest Broker: No
Sub-Part P Indicator: No

Handler - Owner Operator:

Owner/Operator Indicator: Operator
Owner/Operator Name: CHRIS RAE
Legal Status: Other
Date Became Current: Not reported
Date Ended Current: Not reported
Owner/Operator Address: 8341 STANDUSTRIAL ST
Owner/Operator City,State,Zip: STANTON, CA 90680
Owner/Operator Telephone: 714-534-4706
Owner/Operator Telephone Ext: Not reported
Owner/Operator Fax: Not reported
Owner/Operator Email: Not reported

Owner/Operator Indicator: Owner
Owner/Operator Name: CHRIS RAE
Legal Status: Other
Date Became Current: Not reported
Date Ended Current: Not reported
Owner/Operator Address: 8341 STANDUSTRIAL ST
Owner/Operator City,State,Zip: STANTON, CA 90680
Owner/Operator Telephone: 714-534-4706
Owner/Operator Telephone Ext: Not reported
Owner/Operator Fax: Not reported
Owner/Operator Email: Not reported

Historic Generators:

Receive Date: 2016-01-21 00:00:00.0
Handler Name: COMMERCIAL RESTAURANT SERVICE
Federal Waste Generator Description: Not a generator, verified
State District Owner: Not reported
Large Quantity Handler of Universal Waste: No
Recognized Trader Importer: No

Map ID
Direction
Distance
Elevation

MAP FINDINGS

Site

Database(s)

EDR ID Number
EPA ID Number

COMMERCIAL RESTAURANT SERVICE (Continued)

1024853707

Recognized Trader Exporter: No
Spent Lead Acid Battery Importer: No
Spent Lead Acid Battery Exporter: No
Current Record: Yes
Non Storage Recycler Activity: Not reported
Electronic Manifest Broker: Not reported

List of NAICS Codes and Descriptions:

NAICS Code: 811412
NAICS Description: APPLIANCE REPAIR AND MAINTENANCE

Facility Has Received Notices of Violations:

Violations: No Violations Found

Evaluation Action Summary:

Evaluations: No Evaluations Found

B152

**PARKS BODY SHOP
10522 CHESTNUT AVE
STANTON, CA 90680**

**CERS HAZ WASTE
HAZNET
CERS
HWTS**

**S113035723
N/A**

**< 1/8
1 ft.**

Site 30 of 31 in cluster B

**Relative:
Higher**

CERS HAZ WASTE:

**Actual:
71 ft.**

Name: PARKS BODY SHOP
Address: 10522 CHESTNUT AVE
City,State,Zip: STANTON, CA 90680
Site ID: 412010
CERS ID: 10539397
CERS Description: Hazardous Waste Generator

HAZNET:

Name: PARK'S AUTO BODY SHOP
Address: 10522 CHESTNUT AVE
Address 2: Not reported
City,State,Zip: STANTON, CA 906802441
Contact: YONG U PARK /OWNER
Telephone: 7148273212
Mailing Name: Not reported
Mailing Address: 10522 CHESTNUT AVE

Year: 1997
Gepaid: CAL000035853
TSD EPA ID: CAD008302903
CA Waste Code: 461 - Paint sludge
Disposal Method: R01 - Recycler
Tons: 0.2085

Year: 1997
Gepaid: CAL000035853
TSD EPA ID: CAD008302903
CA Waste Code: 352 - Other organic solids
Disposal Method: H01 - Transfer Station
Tons: 0.2293

Map ID
Direction
Distance
Elevation

MAP FINDINGS

Site

Database(s)

EDR ID Number
EPA ID Number

PARKS BODY SHOP (Continued)

S113035723

Year:	1995
Gepaid:	CAL000035853
TSD EPA ID:	CAD008302903
CA Waste Code:	461 - Paint sludge
Disposal Method:	R01 - Recycler
Tons:	0.1876
Year:	1994
Gepaid:	CAL000035853
TSD EPA ID:	CAD008302903
CA Waste Code:	461 - Paint sludge
Disposal Method:	R01 - Recycler
Tons:	0.2293
Year:	1993
Gepaid:	CAL000035853
TSD EPA ID:	CAD008252405
CA Waste Code:	214 - Unspecified solvent mixture
Disposal Method:	-
Tons:	0.162
Year:	1992
Gepaid:	CAL000035853
TSD EPA ID:	CAD008252405
CA Waste Code:	214 - Unspecified solvent mixture
Disposal Method:	R01 - Recycler
Tons:	0.3127
Year:	1991
Gepaid:	CAL000035853
TSD EPA ID:	CAD008252405
CA Waste Code:	214 - Unspecified solvent mixture
Disposal Method:	R01 - Recycler
Tons:	0.3168
Year:	1991
Gepaid:	CAL000035853
TSD EPA ID:	CAD008252405
CA Waste Code:	212 - Oxygenated solvents (acetone, butanol, ethyl acetate, etc.)
Disposal Method:	-
Tons:	0
Year:	1991
Gepaid:	CAL000035853
TSD EPA ID:	CAD008252405
CA Waste Code:	212 - Oxygenated solvents (acetone, butanol, ethyl acetate, etc.)
Disposal Method:	01 -
Tons:	0.3669
Additional Info:	
Year:	1994
Gen EPA ID:	CAL000035853
Shipment Date:	19940411
Creation Date:	3/25/1996 0:00:00
Receipt Date:	19940415

Map ID
Direction
Distance
Elevation

MAP FINDINGS

Site

Database(s)

EDR ID Number
EPA ID Number

PARKS BODY SHOP (Continued)

S113035723

Manifest ID: 93451230
Trans EPA ID: CAD980675789
Trans Name: Not reported
Trans 2 EPA ID: Not reported
Trans 2 Name: Not reported
TSDF EPA ID: CAD008302903
Trans Name: Not reported
TSDF Alt EPA ID: CAD008302903
TSDF Alt Name: Not reported
Waste Code Description: 461 - Paint sludge
RCRA Code: F003
Meth Code: R01 - Recycler
Quantity Tons: 0.2293
Waste Quantity: 55
Quantity Unit: G
Additional Code 1: Not reported
Additional Code 2: Not reported
Additional Code 3: Not reported
Additional Code 4: Not reported
Additional Code 5: Not reported

Additional Info:

Year: 1993
Gen EPA ID: CAL000035853

Shipment Date: 19930526
Creation Date: 9/7/1995 0:00:00
Receipt Date: Not reported
Manifest ID: 92588807
Trans EPA ID: CAD008252405
Trans Name: Not reported
Trans 2 EPA ID: Not reported
Trans 2 Name: Not reported
TSDF EPA ID: CAD008252405
Trans Name: Not reported
TSDF Alt EPA ID: Not reported
TSDF Alt Name: Not reported
Waste Code Description: 214 - Unspecified solvent mixture
RCRA Code: Not reported
Meth Code: - Not reported
Quantity Tons: 0.162
Waste Quantity: 45
Quantity Unit: G
Additional Code 1: Not reported
Additional Code 2: Not reported
Additional Code 3: Not reported
Additional Code 4: Not reported
Additional Code 5: Not reported

Additional Info:

Year: 1997
Gen EPA ID: CAL000035853

Shipment Date: 19971016
Creation Date: 7/23/1998 0:00:00
Receipt Date: 19971017

Map ID
Direction
Distance
Elevation

MAP FINDINGS

Site

Database(s)

EDR ID Number
EPA ID Number

PARKS BODY SHOP (Continued)

S113035723

Manifest ID: 97278823
Trans EPA ID: CAD980675789
Trans Name: Not reported
Trans 2 EPA ID: Not reported
Trans 2 Name: Not reported
TSDF EPA ID: CAD008302903
Trans Name: Not reported
TSDF Alt EPA ID: CAD008302903
TSDF Alt Name: Not reported
Waste Code Description: 352 - Other organic solids
RCRA Code: Not reported
Meth Code: H01 - Transfer Station
Quantity Tons: 0.2293
Waste Quantity: 55
Quantity Unit: G
Additional Code 1: Not reported
Additional Code 2: Not reported
Additional Code 3: Not reported
Additional Code 4: Not reported
Additional Code 5: Not reported

Shipment Date: 19971015
Creation Date: 7/23/1998 0:00:00
Receipt Date: 19971017
Manifest ID: 97278824
Trans EPA ID: CAD980675789
Trans Name: Not reported
Trans 2 EPA ID: Not reported
Trans 2 Name: Not reported
TSDF EPA ID: CAD008302903
Trans Name: Not reported
TSDF Alt EPA ID: CAD008302903
TSDF Alt Name: Not reported
Waste Code Description: 461 - Paint sludge
RCRA Code: F003
Meth Code: R01 - Recycler
Quantity Tons: 0.2085
Waste Quantity: 50
Quantity Unit: G
Additional Code 1: Not reported
Additional Code 2: Not reported
Additional Code 3: Not reported
Additional Code 4: Not reported
Additional Code 5: Not reported

Additional Info:
Year: 1995
Gen EPA ID: CAL000035853

Shipment Date: 19950411
Creation Date: 3/29/1996 0:00:00
Receipt Date: 19950413
Manifest ID: 95255590
Trans EPA ID: CAD980675789
Trans Name: Not reported
Trans 2 EPA ID: Not reported
Trans 2 Name: Not reported

Map ID
Direction
Distance
Elevation

MAP FINDINGS

Site

Database(s)

EDR ID Number
EPA ID Number

PARKS BODY SHOP (Continued)

S113035723

TSDF EPA ID: CAD008302903
Trans Name: Not reported
TSDF Alt EPA ID: CAD008302903
TSDF Alt Name: Not reported
Waste Code Description: 461 - Paint sludge
RCRA Code: F003
Meth Code: R01 - Recycler
Quantity Tons: 0.1876
Waste Quantity: 45
Quantity Unit: G
Additional Code 1: Not reported
Additional Code 2: Not reported
Additional Code 3: Not reported
Additional Code 4: Not reported
Additional Code 5: Not reported

CERS:
Name: PARKS BODY SHOP
Address: 10522 CHESTNUT AVE
City,State,Zip: STANTON, CA 90680
Site ID: 412010
CERS ID: 10539397
CERS Description: Chemical Storage Facilities

Violations:
Site ID: 412010
Site Name: PARKS BODY SHOP
Violation Date: 10-15-2014
Citation: HSC 6.95 25508(a)(1) - California Health and Safety Code, Chapter 6.95, Section(s) 25508(a)(1)
Violation Description: Failure to complete and electronically submit hazardous material inventory information for all reportable hazardous materials on site at or above reportable quantities.
Violation Notes: Returned to compliance on 06/12/2017.
Violation Division: Orange County Environmental Health
Violation Program: HMRRP
Violation Source: CERS

Site ID: 412010
Site Name: PARKS BODY SHOP
Violation Date: 10-12-2016
Citation: 22 CCR 12 66262.34(f) - California Code of Regulations, Title 22, Chapter 12, Section(s) 66262.34(f)
Violation Description: Failure to properly label hazardous waste accumulation containers and portable tanks with the following requirements: "Hazardous Waste", name and address of the generator, physical and chemical characteristics of the Hazardous Waste, and starting accumulation date.
Violation Notes: Returned to compliance on 03/30/2017. OBSERVATION: The waste paint spray booth filters were observed being stored without an accumulation start date posted on the container. All hazardous waste containers shall be marked with the following information: 1) the words G Hazardous WasteG ; 2) name and address of generator; 3) hazardous properties; 4) physical state; 5) composition (contents); 6) accumulation start date. CORRECTIVE ACTION: Immediately label these containers and ensure that all containers are marked with all the required information. Since it cannot be determined how long the waste

Map ID
Direction
Distance
Elevation

MAP FINDINGS

Site

Database(s)

EDR ID Number
EPA ID Number

PARKS BODY SHOP (Continued)

S113035723

paint spray booth filters have been on site, immediately contact a licensed hazardous waste hauler to dispose of this waste under manifest and submit a copy of the manifest to the CUPA by 11-12-16.

Violation Division: Orange County Environmental Health
Violation Program: HW
Violation Source: CERS

Site ID: 412010
Site Name: PARKS BODY SHOP
Violation Date: 08-22-2019
Citation: HSC 6.5 25250.22 - California Health and Safety Code, Chapter 6.5, Section(s) 25250.22

Violation Description: Failure to properly manage used oil and/or fuel filters in accordance with the requirements.

Violation Notes: Returned to compliance on 08/28/2019. OBSERVATION: Two 55-gallon drums of used oil and fuel filters located in the the side alley of the facility were observed [without a label. CORRECTIVE ACTION: Immediately label the drained used oil filters with the appropriate information: The words "Drained Used Oil Filters" and the accumulation start date. A follow-up inspection will be conducted within 30 days.

Violation Division: Orange County Environmental Health
Violation Program: HW
Violation Source: CERS

Site ID: 412010
Site Name: PARKS BODY SHOP
Violation Date: 10-15-2014
Citation: HSC 6.95 25508(d) - California Health and Safety Code, Chapter 6.95, Section(s) 25508(d)

Violation Description: Failure to complete and/or electronically submit a business plan when storing/handling a hazardous material at or above reportable quantities.

Violation Notes: Returned to compliance on 06/12/2017.

Violation Division: Orange County Environmental Health
Violation Program: HMRRP
Violation Source: CERS

Site ID: 412010
Site Name: PARKS BODY SHOP
Violation Date: 02-18-2014
Citation: 22 CCR 12 66262.34(f) - California Code of Regulations, Title 22, Chapter 12, Section(s) 66262.34(f)

Violation Description: Failure to properly label hazardous waste accumulation containers with the following requirements: "Hazardous Waste", name and address of the generator, physical and chemical characteristics of the Hazardous Waste, and starting accumulation date.

Violation Notes: Returned to compliance on 02/18/2014. The waste thinner drum was labeled with the accumulation date

Violation Division: Orange County Environmental Health
Violation Program: HW
Violation Source: CERS

Site ID: 412010
Site Name: PARKS BODY SHOP
Violation Date: 10-12-2016
Citation: 22 CCR 12 66262.34(d) - California Code of Regulations, Title 22, Chapter 12, Section(s) 66262.34(d)

Map ID
Direction
Distance
Elevation

MAP FINDINGS

Site

Database(s)

EDR ID Number
EPA ID Number

PARKS BODY SHOP (Continued)

S113035723

Violation Description: Failure to send hazardous waste offsite for treatment, storage, or disposal within 180 days (or 270 days if waste is transported over 200 miles) for a generator who generates less than 1000 kilogram per month if all of the following conditions are met: (1) The quantity of hazardous waste accumulated onsite never exceeds 6,000 kilograms. (2) The generator complies with the requirements of 40 Code of Federal Regulations section 262.34(d), (e) and (f). (3) The generator does not hold acutely hazardous waste or extremely hazardous waste in an amount greater than one kilogram for more than 90 days.

Violation Notes: Returned to compliance on 03/30/2017. OBSERVATION: The waste paint has been stored on site >180 days. Facilities who generate less than 1000 kg of hazardous waste per month and do not exceed 6000 kg of waste stored on site at any time may store waste on site up to 180 days. CORRECTIVE ACTION: Immediately contact a licensed hazardous waste hauler to dispose of this waste under manifest and submit a copy of the manifest to the CUPA by 11-12-16.

Violation Division: Orange County Environmental Health
Violation Program: HW
Violation Source: CERS

Site ID: 412010
Site Name: PARKS BODY SHOP
Violation Date: 08-23-2019
Citation: HSC 6.95 25508(a)(1) - California Health and Safety Code, Chapter 6.95, Section(s) 25508(a)(1)

Violation Description: Failure to annually review and electronically certify that the business plan is complete and accurate on or before the annual due date.

Violation Notes: Returned to compliance on 04/21/2020. OBSERVATION: The business failed to electronically submit and certify that the business plan is complete, accurate, and in compliance with EPCRA on or before the annual due date of 3/1/2019 for this year. Business last submitted a Hazardous Materials Business Plan via CERS on 3/20/2018. CORRECTIVE ACTION: Electronically submit and certify that the business plan is complete and accurate within 30 days. On an ongoing basis, electronically submit and certify the business plan annually on or before the annual due date of March 1st.

Violation Division: Orange County Environmental Health
Violation Program: HMRRP
Violation Source: CERS

Site ID: 412010
Site Name: PARKS BODY SHOP
Violation Date: 08-22-2019
Citation: HSC 6.5 25123.3(h)(1) - California Health and Safety Code, Chapter 6.5, Section(s) 25123.3(h)(1)

Violation Description: Failure to send hazardous waste offsite for treatment, storage, or disposal within 180 days (or 270 days if waste is transported over 200 miles) for a generator who generates less than 1000 kilogram per month if all of the following conditions are met: (1) The quantity of hazardous waste accumulated onsite never exceeds 6,000 kilograms. (2) The generator complies with the requirements of 40 Code of Federal Regulations section 262.34(d), (e) and (f). (3) The generator does not hold acutely hazardous waste or extremely hazardous waste in an amount greater than one kilogram for more than 90 days.

Violation Notes: Returned to compliance on 08/28/2019. OBSERVATION: Owner/Operator is a small quantity generator and failed to send hazardous waste (one

Map ID
Direction
Distance
Elevation

MAP FINDINGS

Site

Database(s)

EDR ID Number
EPA ID Number

PARKS BODY SHOP (Continued)

S113035723

Violation Division: 55-gallon drum of waste coolant and two 55-gallon drums of drained waste oil filters) off-site for treatment, storage, or disposal within 180 days (or 270 days if waste is transported over 200 miles) and within 365 days, respectively. CORRECTIVE ACTION: Dispose of hazardous waste that has been stored over the applicable time limit and provide the manifests to this Agency to correct the violation.
Violation Program: Orange County Environmental Health
Violation Source: HW
CERS

Evaluation:
Eval General Type: Compliance Evaluation Inspection
Eval Date: 02-18-2014
Violations Found: Yes
Eval Type: Routine done by local agency
Eval Notes: On site to conduct a routine hazardous waste inspection. Permission to enter, inspect, and take photographs granted by MrYong Un Park and he provided a tour of the facility. Municipal dumpster area does not appear to contain any hazardous waste. The perimeter of the facility was also inspected; no obvious signs of releases were noted. Emergency Response Informational Sticker was available for review. Hazardous waste containers were inspected. All containers were labeled except the waste paint thinner drum that did not include the beginning date of accumulation that was labeled at my request this date Each container and portable tank holding hazardous was marked with the following information: 1. "HAZARDOUS WASTE" 2. Waste (name) 3. Hazardous property of the waste (e.g. - toxic, flammable, corrosive, etc.) 4. Physical state of the waste (liquid or solid) 5. Name and address of the business 6. The Accumulation start date Manifests, bills of lading and [Truncated]
Eval Division: Orange County Environmental Health
Eval Program: HW
Eval Source: CERS

Eval General Type: Other/Unknown
Eval Date: 03-28-2017
Violations Found: No
Eval Type: Other, not routine, done by local agency
Eval Notes: This is an in-office inspection report. The owner forwarded a copy of recent waste paint disposal record from 11-16-16 for 55 gallons of waste paint and a disposal record for the removal of a drum of paint filters. Violation I053 and I400 are corrected. Thank you
Eval Division: Orange County Environmental Health
Eval Program: HW
Eval Source: CERS

Eval General Type: Other/Unknown
Eval Date: 04-19-2017
Violations Found: No
Eval Type: Other, not routine, done by local agency
Eval Notes: Reviewed facility's annual CERS HMBP recertification. All submittal elements accepted. An update will need to be made to the facility's Emergency Response Plan at time of inspection.
Eval Division: Orange County Environmental Health
Eval Program: HMRRP
Eval Source: CERS

Map ID
Direction
Distance
Elevation

MAP FINDINGS

Site

Database(s)

EDR ID Number
EPA ID Number

PARKS BODY SHOP (Continued)

S113035723

Eval General Type: Other/Unknown
Eval Date: 04-21-2020
Violations Found: No
Eval Type: Other, not routine, done by local agency
Eval Notes: The purpose of this offsite reinspection is to follow up on the violation cited on a previous inspection report. The business has re-submitted the following documents in CERS: - Business Activities - Business Owner/Operator Identification - Hazardous Materials Inventory - Site Map - Emergency Response Plan/Training Plan The Hazardous Materials Business Plan was reviewed and ACCEPTED by this agency. Violation I463 has been corrected. No violations remain under the Hazardous Materials Disclosure program. Note: Please complete the CERS Consolidated Emergency Response Plan template and submit it to CERS under the Emergency Response Plan section. Ensure that the form is complete, including the following information: Nearest Hospital/Telephone Number, Local Unified Program Agency Telephone Number (714-433-6406), and the locations of the emergency equipment selected under Section G. A copy of this report will be emailed to: <pkbsbshp@sbcglobal.net>
Eval Division: Orange County Environmental Health
Eval Program: HMRRP
Eval Source: CERS

Eval General Type: Compliance Evaluation Inspection
Eval Date: 05-16-2016
Violations Found: No
Eval Type: Routine done by local agency
Eval Notes: On site to conduct hazardous materials chemical inventory and business emergency plan inspection this date, consent to enter, inspect and take photographs was given The HMBEP has been submitted through ---- Esubmit Facility needs to make corrections to HMBP and resubmit. The facility has the following hazardous materials that exceed the required disclosure quantities: USed oil Used antifreeze Waste paint Thinner
Eval Division: Orange County Environmental Health
Eval Program: HMRRP
Eval Source: CERS

Eval General Type: Other/Unknown
Eval Date: 07-26-2016
Violations Found: No
Eval Type: Other, not routine, done by local agency
Eval Notes: hmbep conditionally accepted This submittal is being conditionally approved in order to facilitate transfer of data to California Electronic Reporting System (CERS) database. The facility will need to make the following revisions in CERS following notification of data transfer: Please review the maximum amount of each chemical that is onsite. Also review the average daily amount and revise it so that it reflects the amount of each chemical that is typically onsite. Reporting thresholds are 500 pounds of solid or 55 gallons of liquid or 200 cubic feet of gas. Our records indicate you may have the following -- 55 gallon drum of paint thinner -- 55 gallon drum of paint thinner waste -- 55 gallon drum of coolant Please provide estimates of the annual waste amounts for each of these, as well as their state waste codes. Emergency Plan: Please elaborate on parts a. G f. and the employee training program. The emergency plan is crucial to emergency first [Truncated]

Map ID
Direction
Distance
Elevation

MAP FINDINGS

Site

Database(s)

EDR ID Number
EPA ID Number

PARKS BODY SHOP (Continued)

S113035723

Eval Division:	Orange County Environmental Health
Eval Program:	HMRRP
Eval Source:	CERS
Eval General Type:	Other/Unknown
Eval Date:	08-07-2015
Violations Found:	No
Eval Type:	Other, not routine, done by local agency
Eval Notes:	Not reported
Eval Division:	Orange County Environmental Health
Eval Program:	HMRRP
Eval Source:	CERS
Eval General Type:	Compliance Evaluation Inspection
Eval Date:	08-09-2019
Violations Found:	Yes
Eval Type:	Routine done by local agency
Eval Notes:	INSPECTOR COMMENT: On site for a routine hazardous waste inspection. Walked throughout the facility. Observed hazardous waste storage areas. Containers were closed and properly labeled, with the exception of two 55-gallon drums of drained waste oil filters. One 55-gallon drum of waste coolant and two 55-gallon drums of drained waste oil filters have been accumulated on site over the allowed accumulation time of 180 days and 365 days, respectively. Employees are reported to be trained. Manifests were available for review. Facility generates the following waste streams: - Waste Oil - Drained Used Oil Filters - Waste Paint Thinner/Acetone - Waste Paint Filters - Waste Coolant Emergency plan is available on site. No hazardous waste or universal waste observed in the dumpster/enclosure area.
Eval Division:	Orange County Environmental Health
Eval Program:	HW
Eval Source:	CERS
Eval General Type:	Compliance Evaluation Inspection
Eval Date:	08-09-2019
Violations Found:	Yes
Eval Type:	Routine done by local agency
Eval Notes:	INSPECTOR COMMENT: On-site for a routine hazardous materials business plan inspection. The following hazardous materials were observed on site over reportable quantities: - Waste Oil - Waste Coolant - Waste Paint Thinner
Eval Division:	Orange County Environmental Health
Eval Program:	HMRRP
Eval Source:	CERS
Eval General Type:	Other/Unknown
Eval Date:	08-19-2015
Violations Found:	No
Eval Type:	Other, not routine, done by local agency
Eval Notes:	8/19: Spoke this date with Tony Park who contacted me about the NOV. Assigned credentials to Tony and navigated through the portal. Tony will finish the disclosure prior to deadline.
Eval Division:	Orange County Environmental Health
Eval Program:	HMRRP
Eval Source:	CERS
Eval General Type:	Other/Unknown

Map ID
Direction
Distance
Elevation

MAP FINDINGS

Site

Database(s)

EDR ID Number
EPA ID Number

PARKS BODY SHOP (Continued)

S113035723

Eval Date: 08-21-2015
Violations Found: No
Eval Type: Other, not routine, done by local agency
Eval Notes: INSPECTOR COMMENTS This report is to confirm that the facility has electronically submitted the Hazardous Materials Disclosure and Business Emergency Plan (HMD/BEP) to the eSubmit portal on 8-19-2015. This facility is in compliance with the Notice of Violation (NOV) issued 8-14-2015. No further action is due at this time by the facility. OC CUPA Staff will review the electronic submission and will contact the facility if the submission is accepted or denied. Report mailed to Tony Park. _____

Eval Division: Orange County Environmental Health
Eval Program: HMRRP
Eval Source: CERS

Eval General Type: Other/Unknown
Eval Date: 08-21-2015
Violations Found: No
Eval Type: Other, not routine, done by local agency
Eval Notes: Review eSubmit. SUBMITTED 8-19-2015
Eval Division: Orange County Environmental Health
Eval Program: HMRRP
Eval Source: CERS

Eval General Type: Other/Unknown
Eval Date: 08-28-2019
Violations Found: No
Eval Type: Other, not routine, done by local agency
Eval Notes: INSPECTOR COMMENT: On site for a follow-up hazardous waste inspection. Facility has properly disposed of the drained used oil filters and waste coolant that were accumulated on site over allowed accumulation time period. Manifests were available for review. The drained used oil filters drums (2) were properly labeled. The following violations have been corrected: I375 - Properly manages used oil and fuel filters I053 - Disposed of hazardous waste within 180 days of accumulation

Eval Division: Orange County Environmental Health
Eval Program: HW
Eval Source: CERS

Eval General Type: Other/Unknown
Eval Date: 09-10-2015
Violations Found: No
Eval Type: Other, not routine, done by local agency
Eval Notes: File review for waste chemicals
Eval Division: Orange County Environmental Health
Eval Program: HW
Eval Source: CERS

Eval General Type: Other/Unknown
Eval Date: 09-10-2015
Violations Found: No
Eval Type: Other, not routine, done by local agency
Eval Notes: The following submittal has been declined due to the following: Please review the maximum amount of each chemical that is onsite. Also review the average daily amount and revise it so that it reflects the amount of each chemical that is typically onsite. Reporting thresholds are 500 pounds of solid or 55 gallons of liquid or 200 cubic feet of gas.

Map ID
Direction
Distance
Elevation

MAP FINDINGS

Site

Database(s)

EDR ID Number
EPA ID Number

PARKS BODY SHOP (Continued)

S113035723

Our records indicate you may have the following -- 55 gallon drum of paint thinner -- 55 gallon drum of paint thinner waste -- 55 gallon drum of coolant Map -- the following is missing from map: 1.storm Drains and sewers 2.evacuation staging area

Eval Division: Orange County Environmental Health
Eval Program: HMRRP
Eval Source: CERS

Eval General Type: Compliance Evaluation Inspection
Eval Date: 10-12-2016
Violations Found: Yes
Eval Type: Routine done by local agency
Eval Notes: On site to conduct a routine hazardous waste inspection. Consent to inspect and take photos at the facility was provided by Tony Park. The facility's EPA ID # is CAL000045117. We discussed the Waste determination process for the waste paint spray booth filters and the new process of draining the drained used oil filters. We also discussed the waste waterborne paint gun cleaner liquids. The waste paint spray booth filters were missing the Hazardous waste labeling information (see violation). The waste paint has been stored on site beyond the allowed time accumulation period of 180 days (see violation). Municipal dumpster area does not contain any hazardous waste. The perimeter of the facility was also inspected; no signs of releases were noted. Emergency Response Information was complete. Hazardous waste containers were covered. Reviewed manifests, bills of lading and consolidated manifests for hazardous waste streams. For further information about [Truncated]

Eval Division: Orange County Environmental Health
Eval Program: HW
Eval Source: CERS

Eval General Type: Other/Unknown
Eval Date: 10-15-2014
Violations Found: Yes
Eval Type: Other, not routine, done by local agency
Eval Notes: Orange County Environmental Health as the Certified Unified Program Agency (OC CUPA) is the administrating agency for the Hazardous Materials Disclosure and Business Emergency Plan programs (HMD/BEP) previously administered by the Orange County Fire Authority. During the months of August and December of 2013, the OC CUPA sent out letters to regulated businesses requesting them to electronically submit their HMD/BEP forms. Electronic submission of these forms is a legal requirement. Failure to submit HMD/BEP forms is in violation of the California Health & Safety Code Chapter 6.95. According to our records there is no electronic submission for this facility. Please go to www.esubmit.ocgov.com to request a username and password and submit your HMD/BEP forms within the next 30 days. Businesses may also submit forms via the California Environmental Reporting System. Please verify that all owner information that is prepopulated on the E-Submit Portal is still [Truncated]

Eval Division: Orange County Environmental Health
Eval Program: HMRRP
Eval Source: CERS

Enforcement Action:
Site ID: 412010
Site Name: PARKS BODY SHOP

Map ID
Direction
Distance
Elevation

MAP FINDINGS

Site

Database(s)

EDR ID Number
EPA ID Number

PARKS BODY SHOP (Continued)

S113035723

Site Address: 10522 CHESTNUT AVE
Site City: STANTON
Site Zip: 90680
Enf Action Date: 08-07-2015
Enf Action Type: Notice of Violation (Unified Program)
Enf Action Description: Notice of Violation Issued by the Inspector at the Time of Inspection
Enf Action Notes: Failure to Electronically Submit HMD/BEP.
Enf Action Division: Orange County Environmental Health
Enf Action Program: UNSPEC
Enf Action Source: CERS

Coordinates:
Site ID: 412010
Facility Name: PARKS BODY SHOP
Env Int Type Code: HMBP
Program ID: 10539397
Coord Name: Not reported
Ref Point Type Desc: Center of a facility or station.
Latitude: 33.809780
Longitude: -117.991870

Affiliation:
Affiliation Type Desc: CUPA District
Entity Name: Orange County Env Health
Entity Title: Not reported
Affiliation Address: 1241 East Dyer Road Suite 120
Affiliation City: Santa Ana
Affiliation State: CA
Affiliation Country: Not reported
Affiliation Zip: 92705-5611
Affiliation Phone: (714) 433-6406

Affiliation Type Desc: Document Preparer
Entity Name: tony park
Entity Title: Not reported
Affiliation Address: Not reported
Affiliation City: Not reported
Affiliation State: Not reported
Affiliation Country: Not reported
Affiliation Zip: Not reported
Affiliation Phone: Not reported

Affiliation Type Desc: Identification Signer
Entity Name: tony park
Entity Title: owner
Affiliation Address: Not reported
Affiliation City: Not reported
Affiliation State: Not reported
Affiliation Country: Not reported
Affiliation Zip: Not reported
Affiliation Phone: Not reported

Affiliation Type Desc: Operator
Entity Name: YONG UN PARK
Entity Title: Not reported
Affiliation Address: Not reported

Map ID
Direction
Distance
Elevation

MAP FINDINGS

Site

Database(s)

EDR ID Number
EPA ID Number

PARKS BODY SHOP (Continued)

S113035723

Affiliation City: Not reported
Affiliation State: Not reported
Affiliation Country: Not reported
Affiliation Zip: Not reported
Affiliation Phone: (714) 827-3212

Affiliation Type Desc: Legal Owner
Entity Name: YONG UN PARK
Entity Title: Not reported
Affiliation Address: 10522 CHESTNUT AVE
Affiliation City: Stanton
Affiliation State: CA
Affiliation Country: United States
Affiliation Zip: 90680
Affiliation Phone: (714) 827-3212

Affiliation Type Desc: Environmental Contact
Entity Name: tony park
Entity Title: Not reported
Affiliation Address: 10522 Chestnut Ave.
Affiliation City: Stanton
Affiliation State: CA
Affiliation Country: Not reported
Affiliation Zip: 90680
Affiliation Phone: Not reported

Affiliation Type Desc: Facility Mailing Address
Entity Name: Mailing Address
Entity Title: Not reported
Affiliation Address: 10522 CHESTNUT AVE
Affiliation City: STANTON
Affiliation State: CA
Affiliation Country: Not reported
Affiliation Zip: 90680
Affiliation Phone: Not reported

Affiliation Type Desc: Parent Corporation
Entity Name: PARKS BODY SHOP
Entity Title: Not reported
Affiliation Address: Not reported
Affiliation City: Not reported
Affiliation State: Not reported
Affiliation Country: Not reported
Affiliation Zip: Not reported
Affiliation Phone: Not reported

HWTS:

Name: PARK'S AUTO BODY SHOP
Address: 10522 CHESTNUT AVE
Address 2: Not reported
City,State,Zip: STANTON, CA 906802441
EPA ID: CAL000035853
Inactive Date: 06/30/2001
Create Date: 07/05/1990
Last Act Date: 04/19/2002
Mailing Name: Not reported

Map ID
Direction
Distance
Elevation

MAP FINDINGS

Site

Database(s)

EDR ID Number
EPA ID Number

PARKS BODY SHOP (Continued)

S113035723

Mailing Address: 10522 CHESTNUT AVE
Mailing Address 2: Not reported
Mailing City,State,Zip: STANTON, CA 906802441
Owner Name: PARK YONG UN
Owner Address: --
Owner Address 2: Not reported
Owner City,State,Zip: --, 99 --
Contact Name: YONG U PARK /OWNER
Contact Address: 10522 CHESTNUT AVE
Contact Address 2: Not reported
City,State,Zip: STANTON, CA 906800000

NAICS:

EPA ID: CAL000035853
Create Date: 2002-03-14 16:36:27.000
NAICS Code: 811111
NAICS Description: General Automotive Repair
Issued EPA ID Date: 1990-07-05 00:00:00
Inactive Date: 2001-06-30 00:00:00
Facility Name: PARK'S AUTO BODY SHOP
Facility Address: 10522 CHESTNUT AVE
Facility Address 2: Not reported
Facility City: STANTON
Facility County: Not reported
Facility State: CA
Facility Zip: 906802441

N153

**CDL S107527007
N/A**

**< 1/8
1 ft.**

**10641 FERN AVE
STANTON, CA 90680**

Site 1 of 3 in cluster N

**Relative:
Higher**

CDL:

**Actual:
71 ft.**

Name: Not reported
Address: 10641 FERN AVE
City,State,Zip: STANTON, CA 90680
Facility ID: 1999-10-088
Date: 10/20/1999
Labtype: Illegal Drug lab
Lab Type: Illegal Drug Lab (L) - location where an illegal drug lab was operated
or drug lab equipment and/or materials were stored.

E154

**RCRA NonGen / NLR 1024797820
CAL000191662**

**< 1/8
1 ft.**

**C J GRINDING INC
10543 DALE AVE
STANTON, CA 90680**

Site 38 of 41 in cluster E

**Relative:
Higher**

RCRA NonGen / NLR:

**Actual:
72 ft.**

Date Form Received by Agency: 2000-07-17 00:00:00.0
Handler Name: C J GRINDING INC
Handler Address: 10543 DALE AVE
Handler City,State,Zip: STANTON, CA 90680-2641
EPA ID: CAL000191662
Contact Name: TAMMY QUENTAL

Map ID
Direction
Distance
Elevation

MAP FINDINGS

Site

Database(s)

EDR ID Number
EPA ID Number

C J GRINDING INC (Continued)

1024797820

Contact Address:	10543 DALE ST
Contact City,State,Zip:	STANTON, CA 90680
Contact Telephone:	714-484-3822
Contact Fax:	714-484-3990
Contact Email:	CJGRINDING_INC@YAHOO.COM
Contact Title:	Not reported
EPA Region:	09
Land Type:	Not reported
Federal Waste Generator Description:	Not a generator, verified
Non-Notifier:	Not reported
Biennial Report Cycle:	Not reported
Accessibility:	Not reported
Active Site Indicator:	Handler Activities
State District Owner:	Not reported
State District:	Not reported
Mailing Address:	10543 DALE AVE
Mailing City,State,Zip:	STANTON, CA 90680-2641
Owner Name:	C J GRINDING INC
Owner Type:	Other
Operator Name:	TAMMY QUENTAL
Operator Type:	Other
Short-Term Generator Activity:	No
Importer Activity:	No
Mixed Waste Generator:	No
Transporter Activity:	No
Transfer Facility Activity:	No
Recycler Activity with Storage:	No
Small Quantity On-Site Burner Exemption:	No
Smelting Melting and Refining Furnace Exemption:	No
Underground Injection Control:	No
Off-Site Waste Receipt:	No
Universal Waste Indicator:	Yes
Universal Waste Destination Facility:	Yes
Federal Universal Waste:	No
Active Site Fed-Reg Treatment Storage and Disposal Facility:	Not reported
Active Site Converter Treatment storage and Disposal Facility:	Not reported
Active Site State-Reg Treatment Storage and Disposal Facility:	Not reported
Active Site State-Reg Handler:	---
Federal Facility Indicator:	Not reported
Hazardous Secondary Material Indicator:	N
Sub-Part K Indicator:	Not reported
Commercial TSD Indicator:	No
Treatment Storage and Disposal Type:	Not reported
2018 GPRA Permit Baseline:	Not on the Baseline
2018 GPRA Renewals Baseline:	Not on the Baseline
Permit Renewals Workload Universe:	Not reported
Permit Workload Universe:	Not reported
Permit Progress Universe:	Not reported
Post-Closure Workload Universe:	Not reported
Closure Workload Universe:	Not reported
202 GPRA Corrective Action Baseline:	No
Corrective Action Workload Universe:	No
Subject to Corrective Action Universe:	No
Non-TSDFs Where RCRA CA has Been Imposed Universe:	No
TSDFs Potentially Subject to CA Under 3004 (u)/(v) Universe:	No
TSDFs Only Subject to CA under Discretionary Auth Universe:	No
Corrective Action Priority Ranking:	No NCAPS ranking

Map ID
Direction
Distance
Elevation

MAP FINDINGS

Site

Database(s)

EDR ID Number
EPA ID Number

C J GRINDING INC (Continued)

1024797820

Environmental Control Indicator:	No
Institutional Control Indicator:	No
Human Exposure Controls Indicator:	N/A
Groundwater Controls Indicator:	N/A
Operating TSDF Universe:	Not reported
Full Enforcement Universe:	Not reported
Significant Non-Complier Universe:	No
Unaddressed Significant Non-Complier Universe:	No
Addressed Significant Non-Complier Universe:	No
Significant Non-Complier With a Compliance Schedule Universe:	No
Financial Assurance Required:	Not reported
Handler Date of Last Change:	2018-09-05 15:44:19.0
Recognized Trader-Importer:	No
Recognized Trader-Exporter:	No
Importer of Spent Lead Acid Batteries:	No
Exporter of Spent Lead Acid Batteries:	No
Recycler Activity Without Storage:	No
Manifest Broker:	No
Sub-Part P Indicator:	No

Handler - Owner Operator:

Owner/Operator Indicator:	Owner
Owner/Operator Name:	C J GRINDING INC
Legal Status:	Other
Date Became Current:	Not reported
Date Ended Current:	Not reported
Owner/Operator Address:	10355 YANA DR
Owner/Operator City,State,Zip:	STANTON, CA 90680-1843
Owner/Operator Telephone:	714-484-3822
Owner/Operator Telephone Ext:	Not reported
Owner/Operator Fax:	Not reported
Owner/Operator Email:	Not reported

Owner/Operator Indicator:	Operator
Owner/Operator Name:	TAMMY QUENTAL
Legal Status:	Other
Date Became Current:	Not reported
Date Ended Current:	Not reported
Owner/Operator Address:	10543 DALE ST
Owner/Operator City,State,Zip:	STANTON, CA 90680
Owner/Operator Telephone:	714-484-3822
Owner/Operator Telephone Ext:	Not reported
Owner/Operator Fax:	Not reported
Owner/Operator Email:	Not reported

Historic Generators:

Receive Date:	2000-07-17 00:00:00.0
Handler Name:	C J GRINDING INC
Federal Waste Generator Description:	Not a generator, verified
State District Owner:	Not reported
Large Quantity Handler of Universal Waste:	No
Recognized Trader Importer:	No
Recognized Trader Exporter:	No
Spent Lead Acid Battery Importer:	No
Spent Lead Acid Battery Exporter:	No

Map ID
Direction
Distance
Elevation

MAP FINDINGS

Site

Database(s)

EDR ID Number
EPA ID Number

C J GRINDING INC (Continued)

1024797820

Current Record: Yes
Non Storage Recycler Activity: Not reported
Electronic Manifest Broker: Not reported

List of NAICS Codes and Descriptions:

NAICS Code: 336399
NAICS Description: ALL OTHER MOTOR VEHICLE PARTS MANUFACTURING

Facility Has Received Notices of Violations:

Violations: No Violations Found

Evaluation Action Summary:

Evaluations: No Evaluations Found

D155 **GOOD KNIGHT REPAIR, INC DBA NEW VISION COLLISION**
8310 CERRITOS AVE
STANTON, CA 90680

HAZNET **S123629118**
N/A

< 1/8
1 ft.

Site 6 of 8 in cluster D

Relative:
Higher
Actual:
72 ft.

HAZNET:
Name: GOOD KNIGHT REPAIR, INC DBA NEW VISION COLLISION
Address: 8310 CERRITOS AVE
Address 2: Not reported
City,State,Zip: STANTON, CA 90680
Contact: DERRICK M MACBEATH
Telephone: 7148280142
Mailing Name: Not reported
Mailing Address: 8310 CERRITOS AVE

Year: 2013
Gepaid: CAL000379424
TSD EPA ID: CAT000613976
CA Waste Code: 212 - Oxygenated solvents (acetone, butanol, ethyl acetate, etc.)
Disposal Method: H141 - Storage, Bulking, And/Or Transfer Off Site--No Treatment/Reovery (H010-H129) Or (H131-H135)

Tons: 0.2005

Additional Info:

Year: 2013
Gen EPA ID: CAL000379424

Shipment Date: 20130924
Creation Date: 2/7/2014 22:15:07
Receipt Date: 20130924
Manifest ID: 003927728SKS
Trans EPA ID: TXR000081205
Trans Name: SAFETY-KLEEN SYSTEMS INC
Trans 2 EPA ID: Not reported
Trans 2 Name: Not reported
TSDF EPA ID: CAT000613976
Trans Name: SAFETY-KLEEN SYSTEMS INC
TSDF Alt EPA ID: Not reported
TSDF Alt Name: Not reported

Map ID
Direction
Distance
Elevation

MAP FINDINGS

Site

Database(s)

EDR ID Number
EPA ID Number

GOOD KNIGHT REPAIR, INC DBA NEW VISION COLLISION (Continued)

S123629118

Waste Code Description: 212 - Oxygenated solvents (acetone, butanol, ethyl acetate, etc.
RCRA Code: F003
Meth Code: H141 - Storage, Bulking, And/Or Transfer Off Site--No
Treatment/Reovery (H010-H129) Or (H131-H135)
Quantity Tons: 0.108
Waste Quantity: 216
Quantity Unit: P
Additional Code 1: D039
Additional Code 2: D035
Additional Code 3: D018
Additional Code 4: D001
Additional Code 5: Not reported

Shipment Date: 20130408
Creation Date: 8/12/2013 22:15:07
Receipt Date: 20130408
Manifest ID: 003667927SKS
Trans EPA ID: TXR000081205
Trans Name: SAFETY-KLEEN SYSTEMS INC
Trans 2 EPA ID: Not reported
Trans 2 Name: Not reported
TSDf EPA ID: CAT000613976
Trans Name: SAFETY-KLEEN SYSTEMS INC
TSDf Alt EPA ID: Not reported
TSDf Alt Name: Not reported

Waste Code Description: 212 - Oxygenated solvents (acetone, butanol, ethyl acetate, etc.
RCRA Code: F003
Meth Code: H141 - Storage, Bulking, And/Or Transfer Off Site--No
Treatment/Reovery (H010-H129) Or (H131-H135)
Quantity Tons: 0.05
Waste Quantity: 100
Quantity Unit: P
Additional Code 1: D039
Additional Code 2: D035
Additional Code 3: D018
Additional Code 4: D001
Additional Code 5: Not reported

Shipment Date: 20130212
Creation Date: 6/29/2013 22:15:06
Receipt Date: 20130212
Manifest ID: 003631057SKS
Trans EPA ID: TXR000081205
Trans Name: SAFETY-KLEEN SYSTEMS INC
Trans 2 EPA ID: Not reported
Trans 2 Name: Not reported
TSDf EPA ID: CAT000613976
Trans Name: SAFETY-KLEEN SYSTEMS INC
TSDf Alt EPA ID: Not reported
TSDf Alt Name: Not reported

Waste Code Description: 212 - Oxygenated solvents (acetone, butanol, ethyl acetate, etc.
RCRA Code: F003
Meth Code: H141 - Storage, Bulking, And/Or Transfer Off Site--No
Treatment/Reovery (H010-H129) Or (H131-H135)
Quantity Tons: 0.0425
Waste Quantity: 85
Quantity Unit: P

Map ID
Direction
Distance
Elevation

MAP FINDINGS

Site

Database(s)

EDR ID Number
EPA ID Number

GOOD KNIGHT REPAIR, INC DBA NEW VISION COLLISION (Continued)

S123629118

Additional Code 1: D039
Additional Code 2: D035
Additional Code 3: D018
Additional Code 4: D001
Additional Code 5: Not reported

O156 **STRUCTURAL STEEL FABRICATORS INC**
10641 SYCAMORE AV
< 1/8 STANTON, CA 90680
1 ft.

NPDES S125425072
CERS N/A

Site 1 of 3 in cluster O

Relative:
Higher

Actual:
70 ft.

NPDES:
Name: STRUCTURAL STEEL FABRICATORS
Address: 10641 SYCAMORE AVE
City,State,Zip: STANTON, CA 90680
Facility Status: Not reported
NPDES Number: Not reported
Region: Not reported
Agency Number: Not reported
Regulatory Measure ID: Not reported
Place ID: Not reported
Order Number: Not reported
WDID: 8 30IN606163
Regulatory Measure Type: Industrial
Program Type: Not reported
Adoption Date Of Regulatory Measure: Not reported
Effective Date Of Regulatory Measure: Not reported
Termination Date Of Regulatory Measure: Not reported
Expiration Date Of Regulatory Measure: Not reported
Discharge Address: Not reported
Discharge Name: Not reported
Discharge City: Not reported
Discharge State: Not reported
Discharge Zip: Not reported
Status: NOI Required
Status Date: 12/30/2020
Operator Name: Structural Steel Fabricators
Operator Address: 10641 Sycamore Ave
Operator City: Stanton
Operator State: California
Operator Zip: 90680

CERS:
Name: STRUCTURAL STEEL FABRICATORS INC
Address: 10641 SYCAMORE AV
City,State,Zip: STANTON, CA 90680
Site ID: 559129
CERS ID: 10547275
CERS Description: Chemical Storage Facilities

Violations:
Site ID: 559129
Site Name: STRUCTURAL STEEL FABRICATORS INC
Violation Date: 06-01-2016
Citation: HSC 6.95 25508(a)(1) - California Health and Safety Code, Chapter 6.95, Section(s) 25508(a)(1)
Violation Description: Failure to complete and electronically submit hazardous material

Map ID
Direction
Distance
Elevation

MAP FINDINGS

Site

Database(s)

EDR ID Number
EPA ID Number

STRUCTURAL STEEL FABRICATORS INC (Continued)

S125425072

Violation Notes: inventory information for all reportable hazardous materials on site at or above reportable quantities.
Returned to compliance on 06/12/2017. The Esubmit submission has been declined due to the following; 1. Chemical Inventory Acetylene -- CAS # is 74-86-2 -- Fire hazard classification : Flammable Gas -- Fed hazard is Fire, acute and chronic -- Storage Pressure: above ambient O2 -- CAS # is 7782-44-7 -- Fire hazard classification: Oxidizing -- Fed Hazard also check acute and chronic -- Storage temperature is above ambient Add propane and argon to your inventory. 2. Map Site Map directions and template can be located at:
<http://occupainfo.com/civicax/filebank/blobdload.aspx?BlobID=14769> The completed site map will need to be uploaded to the reporting website. please include: Site Layout Site Orientation (North, South, etc.) Loading Areas Internal Roads Adjacent Streets Storm Drains and Sewers Access and Exit Points Emergency Shutoffs Evacuation Staging Areas Hazardous Material Storage Areas Hazardous Material Handling Areas Emergency Response Equipment The labels [Truncated]

Violation Division: Orange County Environmental Health
Violation Program: HMRRP
Violation Source: CERS

Site ID: 559129
Site Name: STRUCTURAL STEEL FABRICATORS INC
Violation Date: 10-01-2019
Citation: HSC 6.95 25508(a)(1) - California Health and Safety Code, Chapter 6.95, Section(s) 25508(a)(1)

Violation Description: Failure to establish and electronically submit an adequate emergency response plan and procedures for a release or threatened release of a hazardous material.

Violation Notes: OBSERVATION: The business failed to establish and electronically submit adequate emergency response procedures for a release or threatened release of a hazardous material. CORRECTIVE ACTION: Establish and electronically submit adequate emergency response procedures for a release or threatened release of a hazardous material within 30 days via the California Environmental Reporting System (CERS) at cers.calepa.ca.gov.

Violation Division: Orange County Environmental Health
Violation Program: HMRRP
Violation Source: CERS

Evaluation:
Eval General Type: Compliance Evaluation Inspection
Eval Date: 03-22-2016
Violations Found: No
Eval Type: Routine done by local agency
Eval Notes: On site to conduct hazardous materials chemical inventory and business emergency plan inspection this date, consent to enter, inspect and take photographs was given The HMBEP has been submitted through ----Esubmit The facility has the following hazardous materials that are required to be disclosed: -- Acetylene -- Oxygen -- Propane -- Argon/CO2 Outstanding violation remains outstanding. Facility needs to make corrections to your Esubmittal. Note: Please review the maximum amount of each chemical that is onsite. Also review the average daily amount and revise it so that it reflects the amount of each chemical that is typically onsite. Reporting thresholds are 500 pounds of solid or 55 gallons of liquid or 200 cubic feet of gas.

Eval Division: Orange County Environmental Health

Map ID
Direction
Distance
Elevation

MAP FINDINGS

Site

Database(s)

EDR ID Number
EPA ID Number

STRUCTURAL STEEL FABRICATORS INC (Continued)

S125425072

Eval Program:	HMRRP
Eval Source:	CERS
Eval General Type:	Other/Unknown
Eval Date:	05-14-2015
Violations Found:	No
Eval Type:	Other, not routine, done by local agency
Eval Notes:	The Esubmit submission has been declined due to the following; 1. Chemical Inventory Acetylene -- CAS # is 74-86-2 -- Fire hazard classification : Flammable Gas -- Fed hazard is Fire, acute and chronic -- Storage Pressure: above ambient O2 -- CAS # is 7782-44-7 -- Fire hazard classification: Oxidizing -- Fed Hazard also check acute and chronic -- Storage temperature is above ambient 2. Map Site Map directions and template can be located at: http://occupainfo.com/civicax/filebank/blobdload.aspx?BlobID=14769 The completed site map will need to be uploaded to the reporting website. please include:Site Layout G Site Orientation (North, South, etc.) G Loading Areas G Internal Roads G Adjacent Streets G Storm Drains and Sewers G Access and Exit Points G Emergency Shutoffs G Evacuation Staging Areas G Hazardous Material Storage Areas G Hazardous Material Handling Areas G Emergency Response Equipment G The labels and writing should be readable [Truncated]
Eval Division:	Orange County Environmental Health
Eval Program:	HMRRP
Eval Source:	CERS
Eval General Type:	Other/Unknown
Eval Date:	06-01-2016
Violations Found:	No
Eval Type:	Other, not routine, done by local agency
Eval Notes:	On site with Amber to help with disclosure.
Eval Division:	Orange County Environmental Health
Eval Program:	HMRRP
Eval Source:	CERS
Eval General Type:	Other/Unknown
Eval Date:	06-01-2016
Violations Found:	No
Eval Type:	Other, not routine, done by local agency
Eval Notes:	Tried to help amber with disclosure. Will have to do an onsite visit.
Eval Division:	Orange County Environmental Health
Eval Program:	HMRRP
Eval Source:	CERS
Eval General Type:	Other/Unknown
Eval Date:	06-01-2016
Violations Found:	Yes
Eval Type:	Other, not routine, done by local agency
Eval Notes:	Received HMBP though mail this can not be accepted. HMBPs are required to be submitted electronically. Comments from submittal declined are above. Your HMPB is currently on www.esubmit.ocgov.com . Also: Maximum Daily Amount must be at least equal to the amount listed under Largest Container (the maximum daily amount can be greater than the largest container but it cannot be less than the largest container) Average Daily amount should be the amount that you would have on site on any given day. It is not a calculation based on the days stored on site. If you have about half of your maximum amount on a daily basis, then

Map ID
Direction
Distance
Elevation

MAP FINDINGS

Site

Database(s)

EDR ID Number
EPA ID Number

STRUCTURAL STEEL FABRICATORS INC (Continued)

S125425072

you would record that amount. .
Eval Division: Orange County Environmental Health
Eval Program: HMRRP
Eval Source: CERS

Eval General Type: Other/Unknown
Eval Date: 06-07-2016
Violations Found: No
Eval Type: Other, not routine, done by local agency
Eval Notes: Accepted Esubmit submittal
Eval Division: Orange County Environmental Health
Eval Program: HMRRP
Eval Source: CERS

Eval General Type: Compliance Evaluation Inspection
Eval Date: 09-30-2019
Violations Found: Yes
Eval Type: Routine done by local agency
Eval Notes: INSPECTOR COMMENT: On site to conduct a routine hazardous materials business plan. The following hazardous materials were observed on site over reportable quantities: - Argon/Carbon Dioxide; compressed (1,100 cubic feet) - Oxygen; compressed (1,100 cubic feet) - Acetylene; compressed (1,000 cubic feet) - Propane; liquid (~30 gallons) Worked on CERS submittal with facility during the inspection.
Eval Division: Orange County Environmental Health
Eval Program: HMRRP
Eval Source: CERS

Eval General Type: Other/Unknown
Eval Date: 10-10-2019
Violations Found: No
Eval Type: Other, not routine, done by local agency
Eval Notes: INSPECTOR COMMENT: Facility submitted the emergency response and training plan via CERS on 10/1/2019. The submittal has been reviewed and accepted. The following violation has been corrected: I736 - Electronically submitted response plan/procedures for release/threatened release of hazmat Facility does not have any other outstanding hazardous materials business plan violations at this time.
Eval Division: Orange County Environmental Health
Eval Program: HMRRP
Eval Source: CERS

Affiliation:
Affiliation Type Desc: Document Preparer
Entity Name: Amber Shaw
Entity Title: Not reported
Affiliation Address: Not reported
Affiliation City: Not reported
Affiliation State: Not reported
Affiliation Country: Not reported
Affiliation Zip: Not reported
Affiliation Phone: Not reported

Affiliation Type Desc: CUPA District
Entity Name: Orange County Env Health
Entity Title: Not reported
Affiliation Address: 1241 East Dyer Road Suite 120

Map ID
Direction
Distance
Elevation

MAP FINDINGS

Site

Database(s)

EDR ID Number
EPA ID Number

STRUCTURAL STEEL FABRICATORS INC (Continued)

S125425072

Affiliation City: Santa Ana
Affiliation State: CA
Affiliation Country: Not reported
Affiliation Zip: 92705-5611
Affiliation Phone: (714) 433-6406

Affiliation Type Desc: Facility Mailing Address
Entity Name: Mailing Address
Entity Title: Not reported
Affiliation Address: P O 707
Affiliation City: Stanton
Affiliation State: CA
Affiliation Country: Not reported
Affiliation Zip: 90680
Affiliation Phone: Not reported

Affiliation Type Desc: Legal Owner
Entity Name: Structural Steel Fabricators Inc
Entity Title: Not reported
Affiliation Address: 10641 SYCAMORE AV
Affiliation City: STANTON
Affiliation State: CA
Affiliation Country: United States
Affiliation Zip: 90680
Affiliation Phone: (714) 761-1695

Affiliation Type Desc: Operator
Entity Name: Structural Steel Fabricators Inc
Entity Title: Not reported
Affiliation Address: Not reported
Affiliation City: Not reported
Affiliation State: Not reported
Affiliation Country: Not reported
Affiliation Zip: Not reported
Affiliation Phone: (714) 761-1695

Affiliation Type Desc: Parent Corporation
Entity Name: Structural Steel Fabricators Inc
Entity Title: Not reported
Affiliation Address: Not reported
Affiliation City: Not reported
Affiliation State: Not reported
Affiliation Country: Not reported
Affiliation Zip: Not reported
Affiliation Phone: Not reported

Affiliation Type Desc: Environmental Contact
Entity Name: Amber Shaw
Entity Title: Not reported
Affiliation Address: 10641 SYCAMORE AV
Affiliation City: STANTON
Affiliation State: CA
Affiliation Country: Not reported
Affiliation Zip: 90680
Affiliation Phone: Not reported

Affiliation Type Desc: Identification Signer

Map ID
Direction
Distance
Elevation

MAP FINDINGS

Site

Database(s)

EDR ID Number
EPA ID Number

STRUCTURAL STEEL FABRICATORS INC (Continued)

S125425072

Entity Name: Amber Shaw
Entity Title: General Manager
Affiliation Address: Not reported
Affiliation City: Not reported
Affiliation State: Not reported
Affiliation Country: Not reported
Affiliation Zip: Not reported
Affiliation Phone: Not reported

O157 STRUCTURAL STEEL FABRICATORS INC
10641 SYCAMORE AVE
STANTON, CA 90680

FINDS 1024402560
ECHO N/A

< 1/8
1 ft.

Site 2 of 3 in cluster O

Relative:
Higher
Actual:
70 ft.

FINDS:
Registry ID: 110070317272

Click Here:

Environmental Interest/Information System:

US National Pollutant Discharge Elimination System (NPDES) module of the Compliance Information System (ICIS) tracks surface water permits issued under the Clean Water Act. Under NPDES, all facilities that discharge pollutants from any point source into waters of the United States are required to obtain a permit. The permit will likely contain limits on what can be discharged, impose monitoring and reporting requirements, and include other provisions to ensure that the discharge does not adversely affect water quality.

OSHA ESTABLISHMENT

[Click this hyperlink](#) while viewing on your computer to access additional FINDS: detail in the EDR Site Report.

ECHO:
Envid: 1024402560
Registry ID: 110070317272
DFR URL: <http://echo.epa.gov/detailed-facility-report?fid=110070317272>
Name: STRUCTURAL STEEL FABRICATORS INC
Address: 10641 SYCAMORE AVE
City,State,Zip: STANTON, CA 90680

B158 HENRYS TIRES
8042 CERRITOS AVE STE A
STANTON, CA 90680

ECHO 1025909598
N/A

< 1/8
1 ft.

Site 31 of 31 in cluster B

Relative:
Higher
Actual:
71 ft.

ECHO:
Envid: 1025909598
Registry ID: 110070590076
DFR URL: <http://echo.epa.gov/detailed-facility-report?fid=110070590076>
Name: HENRYS TIRES
Address: 8042 CERRITOS AVE STE A
City,State,Zip: STANTON, CA 90680

Map ID
Direction
Distance
Elevation

MAP FINDINGS

Site

Database(s)

EDR ID Number
EPA ID Number

E159 **T G T MANUFACTURING**
8470 CERRITOS AVE UNIT "L"
STANTON, CA 90680

< 1/8
1 ft.

HAZNET **S113053357**
HWTS **N/A**

Site 39 of 41 in cluster E

Relative:
Higher

Actual:
72 ft.

HAZNET:

Name:

T G T MANUFACTURING

Address:

8470 CERRITOS AVE UNIT "L"

Address 2:

Not reported

City,State,Zip:

STANTON, CA 906800000

Contact:

INACTIVE USE CAL000074777

Telephone:

--

Mailing Name:

Not reported

Mailing Address:

8470 CERRITOS AVE UNIT "L"

Year:

1994

Gepaid:

CAL000082042

TSD EPA ID:

AZD049318009

CA Waste Code:

342 - Organic liquids with metals (Alkaline solution (pH >= 12.5) with metals)

Disposal Method:

H01 - Transfer Station

Tons:

0.525

Additional Info:

Year:

1994

Gen EPA ID:

CAL000082042

Shipment Date:

19940330

Creation Date:

3/25/1996 0:00:00

Receipt Date:

19940407

Manifest ID:

93243424

Trans EPA ID:

CAD981979446

Trans Name:

Not reported

Trans 2 EPA ID:

CAT080034184

Trans 2 Name:

Not reported

TSDF EPA ID:

AZD049318009

Trans Name:

Not reported

TSDF Alt EPA ID:

Not reported

TSDF Alt Name:

Not reported

Waste Code Description:

342 - Organic liquids with metals (see 121

RCRA Code:

Not reported

Meth Code:

H01 - Transfer Station

Quantity Tons:

0.525

Waste Quantity:

1050

Quantity Unit:

P

Additional Code 1:

Not reported

Additional Code 2:

Not reported

Additional Code 3:

Not reported

Additional Code 4:

Not reported

Additional Code 5:

Not reported

HWTS:

Name:

T G T MANUFACTURING

Address:

8470 CERRITOS AVE UNIT "L"

Address 2:

Not reported

City,State,Zip:

STANTON, CA 906800000

Map ID
Direction
Distance
Elevation

MAP FINDINGS

Site

Database(s)

EDR ID Number
EPA ID Number

T G T MANUFACTURING (Continued)

S113053357

EPA ID: CAL000082042
Inactive Date: 01/01/1900
Create Date: 07/15/1993
Last Act Date: 07/06/2010
Mailing Name: Not reported
Mailing Address: 8470 CERRITOS AVE UNIT "L"
Mailing Address 2: Not reported
Mailing City,State,Zip: STANTON, CA 906800000
Owner Name: GINGRAS RON
Owner Address: --
Owner Address 2: Not reported
Owner City,State,Zip: --, 99 --
Contact Name: INACTIVE USE CAL000074777
Contact Address: --
Contact Address 2: Not reported
City,State,Zip: --, 99 --

M160
< 1/8
1 ft.

PRO-COAT FINISHING
8459 STANDUSTRIAL AVENUE
STANTON, CA 90680

HAZNET **S113070732**
HWTS **N/A**

Site 7 of 40 in cluster M

Relative:
Higher
Actual:
71 ft.

HAZNET:
Name: PRO-COAT FINISHING
Address: 8459 STANDUSTRIAL AVENUE
Address 2: Not reported
City,State,Zip: STANTON, CA 906800000
Contact: GEOFFREY BLAKE ENVIRO SPRV
Telephone: 7148288238
Mailing Name: Not reported
Mailing Address: 8401 STANDUSTRIAL AVE

Year: 2001
Gepaid: CAL000125210
TSD EPA ID: CAD008302903
CA Waste Code: 343 - Unspecified organic liquid mixture
Disposal Method: R01 - Recycler
Tons: 0.374

Additional Info:

Year: 2001
Gen EPA ID: CAL000125210

Shipment Date: 20010507
Creation Date: 7/10/2001 0:00:00
Receipt Date: 20010509
Manifest ID: 20755726
Trans EPA ID: CAR000065599
Trans Name: Not reported
Trans 2 EPA ID: Not reported
Trans 2 Name: Not reported
TSDF EPA ID: CAD008302903
Trans Name: Not reported
TSDF Alt EPA ID: Not reported
TSDF Alt Name: Not reported

Map ID
Direction
Distance
Elevation

MAP FINDINGS

Site

Database(s)

EDR ID Number
EPA ID Number

PRO-COAT FINISHING (Continued)

S113070732

Waste Code Description:	343 - Unspecified organic liquid mixture
RCRA Code:	D001
Meth Code:	R01 - Recycler
Quantity Tons:	0.374
Waste Quantity:	110
Quantity Unit:	G
Additional Code 1:	Not reported
Additional Code 2:	Not reported
Additional Code 3:	Not reported
Additional Code 4:	Not reported
Additional Code 5:	Not reported

HWTS:

Name:	PRO-COAT FINISHING
Address:	8459 STANDUSTRIAL AVENUE
Address 2:	Not reported
City,State,Zip:	STANTON, CA 906800000
EPA ID:	CAL000125210
Inactive Date:	06/30/2002
Create Date:	03/08/1996
Last Act Date:	03/17/2003
Mailing Name:	Not reported
Mailing Address:	8401 STANDUSTRIAL AVE
Mailing Address 2:	Not reported
Mailing City,State,Zip:	STANTON, CA 906802688
Owner Name:	GEORGE DERBY
Owner Address:	31912 VIA DE LINDA
Owner Address 2:	Not reported
Owner City,State,Zip:	SAN JUAN CAPISTRANO, CA --
Contact Name:	GEOFFREY BLAKE ENVIRO SPRV
Contact Address:	8401 STANDUSTRIAL AVE
Contact Address 2:	Not reported
City,State,Zip:	STANTON, CA 906802688

NAICS:

EPA ID:	CAL000125210
Create Date:	2002-03-14 16:36:28.000
NAICS Code:	332813
NAICS Description:	Electroplating, Plating, Polishing, Anodizing, and Coloring
Issued EPA ID Date:	1996-03-08 00:00:00
Inactive Date:	2002-06-30 10:17:35
Facility Name:	PRO-COAT FINISHING
Facility Address:	8459 STANDUSTRIAL AVENUE
Facility Address 2:	Not reported
Facility City:	STANTON
Facility County:	Not reported
Facility State:	CA
Facility Zip:	906800000

EPA ID:	CAL000125210
Create Date:	2002-03-14 16:36:28.000
NAICS Code:	332813
NAICS Description:	Electroplating, Plating, Polishing, Anodizing, and Coloring
Issued EPA ID Date:	1996-03-08 00:00:00
Inactive Date:	2002-06-30 10:17:35
Facility Name:	PRO-COAT FINISHING
Facility Address:	8459 STANDUSTRIAL AVENUE

Map ID
Direction
Distance
Elevation

MAP FINDINGS

Site

Database(s)

EDR ID Number
EPA ID Number

PRO-COAT FINISHING (Continued)

S113070732

Facility Address 2: Not reported
Facility City: STANTON
Facility County: Not reported
Facility State: CA
Facility Zip: 906800000

M161 **S & D LEASING**
8459 STANDUSTRIAL AVE
STANTON, CA 90680
< 1/8
1 ft.

EMI **S105723048**
N/A

Site 8 of 40 in cluster M

Relative: EMI:
Higher Name: S & D LEASING
Actual: Address: 8459 STANDUSTRIAL AVE
71 ft. City,State,Zip: STANTON, CA 906800000
Year: 1996
County Code: 30
Air Basin: SC
Facility ID: 106004
Air District Name: SC
SIC Code: 9999
Air District Name: SOUTH COAST AQMD
Community Health Air Pollution Info System: Not reported
Consolidated Emission Reporting Rule: Not reported
Total Organic Hydrocarbon Gases Tons/Yr: 0
Reactive Organic Gases Tons/Yr: 0
Carbon Monoxide Emissions Tons/Yr: 0
NOX - Oxides of Nitrogen Tons/Yr: 0
SOX - Oxides of Sulphur Tons/Yr: 0
Particulate Matter Tons/Yr: 0
Part. Matter 10 Micrometers and Smlr Tons/Yr: 0

M162 **ALL METALS PROCESSING OF ORANGE COU**
8461 STANDUSTRIAL ST
STANTON, CA 90680
< 1/8
1 ft.

CERS **S123513258**
N/A

Site 9 of 40 in cluster M

Relative: CERS:
Higher Name: ALL METALS PROCESSING OF ORANGE COU
Actual: Address: 8461 STANDUSTRIAL ST
71 ft. City,State,Zip: STANTON, CA 90680
Site ID: 365010
CERS ID: 10550344
CERS Description: Chemical Storage Facilities
Violations:
Site ID: 365010
Site Name: ALL METALS PROCESSING OF ORANGE COU
Violation Date: 10-17-2014
Citation: HSC 6.95 25508(d) - California Health and Safety Code, Chapter 6.95, Section(s) 25508(d)
Violation Description: Failure to complete and/or electronically submit a business plan when storing/handling a hazardous material at or above reportable quantities.

Map ID
Direction
Distance
Elevation

MAP FINDINGS

Site

Database(s)

EDR ID Number
EPA ID Number

ALL METALS PROCESSING OF ORANGE COU (Continued)

S123513258

Violation Notes: Returned to compliance on 06/13/2017.
Violation Division: Orange County Environmental Health
Violation Program: HMRRP
Violation Source: CERS

Site ID: 365010
Site Name: ALL METALS PROCESSING OF ORANGE COU
Violation Date: 10-17-2014
Citation: HSC 6.95 25508(a)(1) - California Health and Safety Code, Chapter 6.95, Section(s) 25508(a)(1)
Violation Description: Failure to complete and electronically submit hazardous material inventory information for all reportable hazardous materials on site at or above reportable quantities.

Violation Notes: Returned to compliance on 06/13/2017.
Violation Division: Orange County Environmental Health
Violation Program: HMRRP
Violation Source: CERS

Site ID: 365010
Site Name: ALL METALS PROCESSING OF ORANGE COU
Violation Date: 03-18-2019
Citation: HSC 6.95 25508(a)(1) - California Health and Safety Code, Chapter 6.95, Section(s) 25508(a)(1)
Violation Description: Failure to complete and electronically submit a site map with all required content.
Violation Notes: OBSERVATION: The business failed to complete and electronically submit a site map with all required content including: north orientation, loading area, internal roads, adjacent streets, storm and sewer drains, access and exit points, emergency shut offs, evacuation staging area, hazardous materials/waste storage areas and emergency response equipment. Facility is missing the following elements on their map: - Loading Areas - Storm Drains/Sewers - Emergency Shut Offs (gas, water, electric) - Evacuation Staging Area - Hazardous Materials Storage for all chemicals throughout facility - Emergency Response Equipment (fire hydrants, fire extinguishers, spill kit, eye wash station, etc.) CORRECTIVE ACTION: Complete and electronically submit a site map with all of the required elements to this Agency via CERS within 30 days.

Violation Division: Orange County Environmental Health
Violation Program: HMRRP
Violation Source: CERS

Site ID: 365010
Site Name: ALL METALS PROCESSING OF ORANGE COU
Violation Date: 03-18-2019
Citation: HSC 6.95 25508(a)(1) - California Health and Safety Code, Chapter 6.95, Section(s) 25508(a)(1)
Violation Description: Failure to annually review and electronically certify that the business plan is complete and accurate on or before the annual due date.
Violation Notes: OBSERVATION: The business failed to electronically submit and certify that the business plan is complete, accurate, and in compliance with EPCRA for 2019 on or before the annual due date of March 1st, 2019. CORRECTIVE ACTION: Electronically submit and certify that the business plan is complete, accurate, and in compliance with EPCRA by ensuring all required sections of the business plan are submitted to this Agency via CERS within 30 days.

Map ID
Direction
Distance
Elevation

MAP FINDINGS

Site

Database(s)

EDR ID Number
EPA ID Number

ALL METALS PROCESSING OF ORANGE COU (Continued)

S123513258

Violation Division: Orange County Environmental Health
Violation Program: HMRRP
Violation Source: CERS

Site ID: 365010
Site Name: ALL METALS PROCESSING OF ORANGE COU
Violation Date: 03-18-2019
Citation: HSC 6.95 25508.1(a)-(f) - California Health and Safety Code, Chapter 6.95, Section(s) 25508.1(a)-(f)

Violation Description: Failure to electronically update business plan within 30 days of any one of the following events: A 100 percent or more increase in the quantity of a previously disclosed material. Any handling of a previously undisclosed hazardous materials at or above reportable quantities. A change of business address, business ownership, or business name. A substantial change in the handler's operations that requires modification to any portion of the business plan.

Violation Notes: OBSERVATION: The business failed to update business plan within 30 days when there is a 100 percent or more increase in the quantity of a previously disclosed material and any handling of a previously undisclosed hazardous material. CORRECTIVE ACTION: Update Hazardous Materials Inventory to include the following: - All types of oils/emulsifiers in tanks - Acetylene - Used Oil - Verify that the quantities for ALL materials are accurate and up to date. Electronically submit the update to this Agency via CERS within 30 days.

Violation Division: Orange County Environmental Health
Violation Program: HMRRP
Violation Source: CERS

Evaluation:
Eval General Type: Compliance Evaluation Inspection
Eval Date: 03-18-2019
Violations Found: Yes
Eval Type: Routine done by local agency
Eval Notes: On site for routine hazardous materials and business emergency plan inspection. The inspection was conducted with Ramon Gutierrez & Shozo Hirano. Other inspectors present were Susan Berg & Minh Le. Hazardous Waste and Tiered Permitting inspections also conducted this date. Walked throughout the facility and inspected hazardous materials storage area. The following materials were observed in amounts that meet or exceed the minimum volumes required for disclosure: - Acetylene - ER-85 Emulsifier - ER-83A Emulsifier - HM-406 - HM-604 - MPF - RC-65 - Waste Oil The facility is responsible for identifying all hazardous materials, to include hazardous wastes, which are above disclosure thresholds of 55 gallons for liquids, 500 pounds for solids, & 200 cubic feet for gases. If there is a change in the type or amount of chemicals that are maintained on site, please submit revised documents (electronically) within 30 days of the change. Hazardous Materials [Truncated]

Eval Division: Orange County Environmental Health
Eval Program: HMRRP
Eval Source: CERS

Eval General Type: Compliance Evaluation Inspection
Eval Date: 04-14-2016
Violations Found: No
Eval Type: Routine done by local agency

Map ID
Direction
Distance
Elevation

MAP FINDINGS

Site

Database(s)

EDR ID Number
EPA ID Number

ALL METALS PROCESSING OF ORANGE COU (Continued)

S123513258

Eval Notes: On site to conduct hazardous materials chemical inventory and business emergency plan inspection this date, consent to enter, inspect and take photographs was given Aksiniya Dimitrova. The HMBEP has been submitted through ----Esubmit Walked through facility and noted corrections on HMBP. Updates are required for HMBP.

Eval Division: Orange County Environmental Health
Eval Program: HMRRP
Eval Source: CERS

Eval General Type: Other/Unknown
Eval Date: 05-15-2017
Violations Found: No
Eval Type: Other, not routine, done by local agency
Eval Notes: Reviewed facility's CERS HMBP submission. All submittal elements were accepted.

Eval Division: Orange County Environmental Health
Eval Program: HMRRP
Eval Source: CERS

Eval General Type: Other/Unknown
Eval Date: 06-22-2015
Violations Found: No
Eval Type: Other, not routine, done by local agency
Eval Notes: Accepted Portal Submission on this date.
Eval Division: Orange County Environmental Health
Eval Program: HMRRP
Eval Source: CERS

Eval General Type: Other/Unknown
Eval Date: 08-02-2016
Violations Found: No
Eval Type: Other, not routine, done by local agency
Eval Notes: hmbep conditionally accepted 8/2/16 This submittal is being conditionally approved in order to facilitate transfer of data to California Electronic Reporting System (CERS) database. The facility will need to make the following revisions in CERS following notification of data transfer: Facility map, please add the following: Storm drains and sewers, access and exit points, emergency gas/water/electric shutoffs (not clear on map), evacuation staging area and emergency response equipment. Please contact Justin Bechara at jbechara@ochca.com for any questions. OLD COMMENTS: on site inspection on 4/14/16. Went over chemical corrections on day of inspection with contact. Please make corrections.

Eval Division: Orange County Environmental Health
Eval Program: HMRRP
Eval Source: CERS

Eval General Type: Other/Unknown
Eval Date: 09-06-2016
Violations Found: No
Eval Type: Other, not routine, done by local agency
Eval Notes: CERS Submittal: Facility Information: accepted
Eval Division: Orange County Environmental Health
Eval Program: HMRRP
Eval Source: CERS

Eval General Type: Other/Unknown

Map ID
Direction
Distance
Elevation

MAP FINDINGS

Site

Database(s)

EDR ID Number
EPA ID Number

ALL METALS PROCESSING OF ORANGE COU (Continued)

S123513258

Eval Date: 10-17-2014
Violations Found: Yes
Eval Type: Other, not routine, done by local agency
Eval Notes: Orange County Environmental Health as the Certified Unified Program Agency (OC CUPA) is the administrating agency for the Hazardous Materials Disclosure and Business Emergency Plan programs (HMD/BEP) previously administered by the Orange County Fire Authority. During the months of August and December of 2013, the OC CUPA sent out letters to regulated businesses requesting them to electronically submit their HMD/BEP forms. Electronic submission of these forms is a legal requirement. Failure to submit HMD/BEP forms is in violation of the California Health & Safety Code Chapter 6.95. According to our records there is no electronic submission for this facility. Please go to www.esubmit.ocgov.com to request a username and password and submit your HMD/BEP forms within the next 30 days. Businesses may also submit forms via the California Environmental Reporting System. Please verify that all owner information that is prepopulated on the E-Submit Portal is still [Truncated]
Eval Division: Orange County Environmental Health
Eval Program: HMRRP
Eval Source: CERS

Coordinates:

Site ID: 365010
Facility Name: ALL METALS PROCESSING OF ORANGE COU
Env Int Type Code: HMBP
Program ID: 10550344
Coord Name: Not reported
Ref Point Type Desc: Center of a facility or station.
Latitude: 33.807810
Longitude: -117.985190

Affiliation:

Affiliation Type Desc: Facility Mailing Address
Entity Name: Mailing Address
Entity Title: Not reported
Affiliation Address: 8401 Standustrial St
Affiliation City: Stanton
Affiliation State: CA
Affiliation Country: Not reported
Affiliation Zip: 90680
Affiliation Phone: Not reported

Affiliation Type Desc: CUPA District
Entity Name: Orange County Env Health
Entity Title: Not reported
Affiliation Address: 1241 East Dyer RoadSuite 120
Affiliation City: Santa Ana
Affiliation State: CA
Affiliation Country: Not reported
Affiliation Zip: 92705-5611
Affiliation Phone: (714) 433-6406

Affiliation Type Desc: Document Preparer
Entity Name: REY SANTOS
Entity Title: Not reported

Map ID
Direction
Distance
Elevation

MAP FINDINGS

Site

Database(s)

EDR ID Number
EPA ID Number

ALL METALS PROCESSING OF ORANGE COU (Continued)

S123513258

Affiliation Address: Not reported
Affiliation City: Not reported
Affiliation State: Not reported
Affiliation Country: Not reported
Affiliation Zip: Not reported
Affiliation Phone: Not reported

Affiliation Type Desc: Legal Owner
Entity Name: All Metals Processing Holdings, LLC
Entity Title: Not reported
Affiliation Address: 8401 Standustrial St
Affiliation City: Stanton
Affiliation State: CA
Affiliation Country: United States
Affiliation Zip: 90680
Affiliation Phone: (714) 828-8238

Affiliation Type Desc: Identification Signer
Entity Name: Rey Santos
Entity Title: Sr. Manager, EH&S
Affiliation Address: Not reported
Affiliation City: Not reported
Affiliation State: Not reported
Affiliation Country: Not reported
Affiliation Zip: Not reported
Affiliation Phone: Not reported

Affiliation Type Desc: Parent Corporation
Entity Name: ALL METALS PROCESSING OF ORANGE COUNTY LLC
Entity Title: Not reported
Affiliation Address: Not reported
Affiliation City: Not reported
Affiliation State: Not reported
Affiliation Country: Not reported
Affiliation Zip: Not reported
Affiliation Phone: Not reported

Affiliation Type Desc: Environmental Contact
Entity Name: Rey Santos
Entity Title: Not reported
Affiliation Address: 8401 Standustrial
Affiliation City: Stanton
Affiliation State: CA
Affiliation Country: Not reported
Affiliation Zip: 90680
Affiliation Phone: Not reported

Affiliation Type Desc: Operator
Entity Name: ALL METALS PROCESSING OF ORANGE COUNTY, LLC
Entity Title: Not reported
Affiliation Address: Not reported
Affiliation City: Not reported
Affiliation State: Not reported
Affiliation Country: Not reported
Affiliation Zip: Not reported
Affiliation Phone: (714) 828-8238

Map ID
Direction
Distance
Elevation

MAP FINDINGS

Site

Database(s)

EDR ID Number
EPA ID Number

D163
< 1/8
1 ft.

J&M COLLISION CENTERS
8310 CERRITOS AVE
STANTON, CA 90680

HAZNET
HWTS

S123621044
N/A

Site 7 of 8 in cluster D

Relative:
Higher

Actual:
72 ft.

HAZNET:

Name: J&M COLLISION CENTERS
Address: 8310 CERRITOS AVE
Address 2: Not reported
City,State,Zip: STANTON, CA 906800000
Contact: JOE MACBEATH/OWNER
Telephone: 7148280142
Mailing Name: Not reported
Mailing Address: 8310 CERRITOS AVE

Year: 2006
Gepaid: CAL000191345
TSD EPA ID: CAD008252405
CA Waste Code: 352 - Other organic solids
Disposal Method: H01 - Transfer Station
Tons: 0.1

Year: 2005
Gepaid: CAL000191345
TSD EPA ID: CAD008252405
CA Waste Code: 214 - Unspecified solvent mixture
Disposal Method: R01 - Recycler
Tons: 0.144

Year: 2005
Gepaid: CAL000191345
TSD EPA ID: CAD008302903
CA Waste Code: 214 - Unspecified solvent mixture
Disposal Method: R01 - Recycler
Tons: 0.4428

Year: 2004
Gepaid: CAL000191345
TSD EPA ID: CAD008302903
CA Waste Code: 214 - Unspecified solvent mixture
Disposal Method: R01 - Recycler
Tons: 0.7992

Year: 2003
Gepaid: CAL000191345
TSD EPA ID: CAD008302903
CA Waste Code: 214 - Unspecified solvent mixture
Disposal Method: R01 - Recycler
Tons: 1.1556

Year: 2002
Gepaid: CAL000191345
TSD EPA ID: CAD008302903
CA Waste Code: 214 - Unspecified solvent mixture
Disposal Method: R01 - Recycler
Tons: 1.08

Year: 2001

Map ID
Direction
Distance
Elevation

MAP FINDINGS

Site

Database(s)

EDR ID Number
EPA ID Number

J&M COLLISION CENTERS (Continued)

S123621044

Gepaid: CAL000191345
TSD EPA ID: CAD008302903
CA Waste Code: 214 - Unspecified solvent mixture
Disposal Method: R01 - Recycler
Tons: 0.5256

Year: 2000
Gepaid: CAL000191345
TSD EPA ID: CAD008302903
CA Waste Code: 214 - Unspecified solvent mixture
Disposal Method: R01 - Recycler
Tons: 0.3276

Additional Info:

Year: 2004
Gen EPA ID: CAL000191345

Shipment Date: 20041206
Creation Date: 2/17/2005 18:31:05
Receipt Date: 20041206
Manifest ID: 23762507
Trans EPA ID: CAD982440364
Trans Name: PFR ENVIRONMENTAL INC
Trans 2 EPA ID: Not reported
Trans 2 Name: Not reported
TSDF EPA ID: CAD008302903
Trans Name: ONYX ENVIRONMENTAL SERVICES LLC
TSDF Alt EPA ID: CAD008302903
TSDF Alt Name: Not reported
Waste Code Description: 214 - Unspecified solvent mixture
RCRA Code: D001
Meth Code: R01 - Recycler
Quantity Tons: 0.108
Waste Quantity: 30
Quantity Unit: G
Additional Code 1: Not reported
Additional Code 2: Not reported
Additional Code 3: Not reported
Additional Code 4: Not reported
Additional Code 5: Not reported

Shipment Date: 20041011
Creation Date: 12/21/2004 18:30:50
Receipt Date: 20041012
Manifest ID: 23762364
Trans EPA ID: CAD982440364
Trans Name: PFR ENVIRONMENTAL INC
Trans 2 EPA ID: Not reported
Trans 2 Name: Not reported
TSDF EPA ID: CAD008302903
Trans Name: ONYX ENVIRONMENTAL SERVICES LLC
TSDF Alt EPA ID: CAD008302903
TSDF Alt Name: Not reported
Waste Code Description: 214 - Unspecified solvent mixture
RCRA Code: D001
Meth Code: R01 - Recycler

Map ID
Direction
Distance
Elevation

MAP FINDINGS

Site

Database(s)

EDR ID Number
EPA ID Number

J&M COLLISION CENTERS (Continued)

S123621044

Quantity Tons:	0.0972
Waste Quantity:	27
Quantity Unit:	G
Additional Code 1:	Not reported
Additional Code 2:	Not reported
Additional Code 3:	Not reported
Additional Code 4:	Not reported
Additional Code 5:	Not reported
Shipment Date:	20040823
Creation Date:	1/4/2005 18:32:14
Receipt Date:	20040823
Manifest ID:	23762141
Trans EPA ID:	CAD982440364
Trans Name:	PFR ENVIRONMENTAL INC
Trans 2 EPA ID:	Not reported
Trans 2 Name:	Not reported
TSDF EPA ID:	CAD008302903
Trans Name:	ONYX ENVIRONMENTAL SERVICES LLC
TSDF Alt EPA ID:	CAD008302903
TSDF Alt Name:	Not reported
Waste Code Description:	214 - Unspecified solvent mixture
RCRA Code:	D001
Meth Code:	R01 - Recycler
Quantity Tons:	0.054
Waste Quantity:	15
Quantity Unit:	G
Additional Code 1:	Not reported
Additional Code 2:	Not reported
Additional Code 3:	Not reported
Additional Code 4:	Not reported
Additional Code 5:	Not reported
Shipment Date:	20040726
Creation Date:	11/1/2004 12:36:11
Receipt Date:	20040726
Manifest ID:	23761870
Trans EPA ID:	CAD982440364
Trans Name:	PFR ENVIRONMENTAL INC
Trans 2 EPA ID:	Not reported
Trans 2 Name:	Not reported
TSDF EPA ID:	CAD008302903
Trans Name:	ONYX ENVIRONMENTAL SERVICES LLC
TSDF Alt EPA ID:	CAD008302903
TSDF Alt Name:	Not reported
Waste Code Description:	214 - Unspecified solvent mixture
RCRA Code:	D001
Meth Code:	R01 - Recycler
Quantity Tons:	0.126
Waste Quantity:	35
Quantity Unit:	G
Additional Code 1:	Not reported
Additional Code 2:	Not reported
Additional Code 3:	Not reported
Additional Code 4:	Not reported
Additional Code 5:	Not reported

Map ID
Direction
Distance
Elevation

MAP FINDINGS

Site

Database(s)

EDR ID Number
EPA ID Number

J&M COLLISION CENTERS (Continued)

S123621044

Shipment Date: 20040603
Creation Date: 10/29/2004 7:40:51
Receipt Date: 20040603
Manifest ID: 23761755
Trans EPA ID: CAD982440364
Trans Name: PFR ENVIRONMENTAL INC
Trans 2 EPA ID: Not reported
Trans 2 Name: Not reported
TSDF EPA ID: CAD008302903
Trans Name: ONYX ENVIRONMENTAL SERVICES LLC
TSDF Alt EPA ID: CAD008302903
TSDF Alt Name: Not reported
Waste Code Description: 214 - Unspecified solvent mixture
RCRA Code: D001
Meth Code: R01 - Recycler
Quantity Tons: 0.108
Waste Quantity: 30
Quantity Unit: G
Additional Code 1: Not reported
Additional Code 2: Not reported
Additional Code 3: Not reported
Additional Code 4: Not reported
Additional Code 5: Not reported

Shipment Date: 20040503
Creation Date: 10/14/2004 15:19:37
Receipt Date: 20040505
Manifest ID: 23761602
Trans EPA ID: CAD982440364
Trans Name: PFR ENVIRONMENTAL INC
Trans 2 EPA ID: Not reported
Trans 2 Name: Not reported
TSDF EPA ID: CAD008302903
Trans Name: ONYX ENVIRONMENTAL SERVICES LLC
TSDF Alt EPA ID: CAD008302903
TSDF Alt Name: Not reported
Waste Code Description: 214 - Unspecified solvent mixture
RCRA Code: D001
Meth Code: R01 - Recycler
Quantity Tons: 0.09
Waste Quantity: 25
Quantity Unit: G
Additional Code 1: Not reported
Additional Code 2: Not reported
Additional Code 3: Not reported
Additional Code 4: Not reported
Additional Code 5: Not reported

Shipment Date: 20040405
Creation Date: 10/1/2004 18:31:09
Receipt Date: 20040407
Manifest ID: 22766933
Trans EPA ID: CAD982440364
Trans Name: PFR ENVIRONMENTAL INC
Trans 2 EPA ID: Not reported
Trans 2 Name: Not reported
TSDF EPA ID: CAD008302903

Map ID
Direction
Distance
Elevation

MAP FINDINGS

Site

Database(s)

EDR ID Number
EPA ID Number

J&M COLLISION CENTERS (Continued)

S123621044

Trans Name: ONYX ENVIRONMENTAL SERVICES LLC
TSDF Alt EPA ID: CAD008302903
TSDF Alt Name: Not reported
Waste Code Description: 214 - Unspecified solvent mixture
RCRA Code: D001
Meth Code: R01 - Recycler
Quantity Tons: 0.126
Waste Quantity: 35
Quantity Unit: G
Additional Code 1: Not reported
Additional Code 2: Not reported
Additional Code 3: Not reported
Additional Code 4: Not reported
Additional Code 5: Not reported

Shipment Date: 20040202
Creation Date: 8/19/2004 11:23:49
Receipt Date: 20040206
Manifest ID: 22762713
Trans EPA ID: CAD982440364
Trans Name: PFR ENVIRONMENTAL INC
Trans 2 EPA ID: Not reported
Trans 2 Name: Not reported
TSDF EPA ID: CAD008302903
Trans Name: ONYX ENVIRONMENTAL SERVICES LLC
TSDF Alt EPA ID: CAD008302903
TSDF Alt Name: Not reported
Waste Code Description: 214 - Unspecified solvent mixture
RCRA Code: D001
Meth Code: R01 - Recycler
Quantity Tons: 0.09
Waste Quantity: 25
Quantity Unit: G
Additional Code 1: Not reported
Additional Code 2: Not reported
Additional Code 3: Not reported
Additional Code 4: Not reported
Additional Code 5: Not reported

Additional Info:
Year: 2005
Gen EPA ID: CAL000191345

Shipment Date: 20050829
Creation Date: 4/13/2006 18:47:49
Receipt Date: 20050829
Manifest ID: 24103102
Trans EPA ID: CAD008252405
Trans Name: PACIFIC COAST LACQUER
Trans 2 EPA ID: Not reported
Trans 2 Name: Not reported
TSDF EPA ID: CAD008252405
Trans Name: PACIFIC RESOURCE RECOVERY
TSDF Alt EPA ID: CAD008252405
TSDF Alt Name: Not reported
Waste Code Description: 214 - Unspecified solvent mixture
RCRA Code: D001

Map ID
Direction
Distance
Elevation

MAP FINDINGS

Site

Database(s)

EDR ID Number
EPA ID Number

J&M COLLISION CENTERS (Continued)

S123621044

Meth Code:	R01 - Recycler
Quantity Tons:	0.144
Waste Quantity:	40
Quantity Unit:	G
Additional Code 1:	Not reported
Additional Code 2:	Not reported
Additional Code 3:	Not reported
Additional Code 4:	Not reported
Additional Code 5:	Not reported
Shipment Date:	20050606
Creation Date:	8/17/2005 18:32:04
Receipt Date:	20050610
Manifest ID:	24153551
Trans EPA ID:	CAD982440364
Trans Name:	PFR ENVIRONMENTAL INC
Trans 2 EPA ID:	Not reported
Trans 2 Name:	Not reported
TSDf EPA ID:	CAD008302903
Trans Name:	ONYX ENVIRONMENTAL SERVICES LLC
TSDf Alt EPA ID:	CAD008302903
TSDf Alt Name:	Not reported
Waste Code Description:	214 - Unspecified solvent mixture
RCRA Code:	D001
Meth Code:	R01 - Recycler
Quantity Tons:	0.1152
Waste Quantity:	32
Quantity Unit:	G
Additional Code 1:	Not reported
Additional Code 2:	Not reported
Additional Code 3:	Not reported
Additional Code 4:	Not reported
Additional Code 5:	Not reported
Shipment Date:	20050412
Creation Date:	6/9/2005 18:31:04
Receipt Date:	20050415
Manifest ID:	24153397
Trans EPA ID:	CAD982440364
Trans Name:	PFR ENVIRONMENTAL INC
Trans 2 EPA ID:	Not reported
Trans 2 Name:	Not reported
TSDf EPA ID:	CAD008302903
Trans Name:	ONYX ENVIRONMENTAL SERVICES LLC
TSDf Alt EPA ID:	CAD008302903
TSDf Alt Name:	Not reported
Waste Code Description:	214 - Unspecified solvent mixture
RCRA Code:	D001
Meth Code:	R01 - Recycler
Quantity Tons:	0.09
Waste Quantity:	25
Quantity Unit:	G
Additional Code 1:	Not reported
Additional Code 2:	Not reported
Additional Code 3:	Not reported
Additional Code 4:	Not reported
Additional Code 5:	Not reported

Map ID
Direction
Distance
Elevation

MAP FINDINGS

Site

Database(s)

EDR ID Number
EPA ID Number

J&M COLLISION CENTERS (Continued)

S123621044

Shipment Date: 20050307
Creation Date: 5/27/2005 18:30:29
Receipt Date: 20050311
Manifest ID: 24153257
Trans EPA ID: CAD982440364
Trans Name: PFR ENVIRONMENTAL INC
Trans 2 EPA ID: Not reported
Trans 2 Name: Not reported
TSDF EPA ID: CAD008302903
Trans Name: ONYX ENVIRONMENTAL SERVICES LLC
TSDF Alt EPA ID: CAD008302903
TSDF Alt Name: Not reported
Waste Code Description: 214 - Unspecified solvent mixture
RCRA Code: D001
Meth Code: R01 - Recycler
Quantity Tons: 0.0864
Waste Quantity: 24
Quantity Unit: G
Additional Code 1: Not reported
Additional Code 2: Not reported
Additional Code 3: Not reported
Additional Code 4: Not reported
Additional Code 5: Not reported

Shipment Date: 20050207
Creation Date: 6/3/2005 18:31:06
Receipt Date: 20050207
Manifest ID: 24152604
Trans EPA ID: CAD982440364
Trans Name: PFR ENVIRONMENTAL INC
Trans 2 EPA ID: Not reported
Trans 2 Name: Not reported
TSDF EPA ID: CAD008302903
Trans Name: ONYX ENVIRONMENTAL SERVICES LLC
TSDF Alt EPA ID: CAD008302903
TSDF Alt Name: Not reported
Waste Code Description: 214 - Unspecified solvent mixture
RCRA Code: D001
Meth Code: R01 - Recycler
Quantity Tons: 0.1512
Waste Quantity: 42
Quantity Unit: G
Additional Code 1: Not reported
Additional Code 2: Not reported
Additional Code 3: Not reported
Additional Code 4: Not reported
Additional Code 5: Not reported

Additional Info:
Year: 2002
Gen EPA ID: CAL000191345

Shipment Date: 20021118
Creation Date: 2/13/2003 18:31:35
Receipt Date: 20021118
Manifest ID: 21979594
Trans EPA ID: CAD982440364

Map ID
Direction
Distance
Elevation

MAP FINDINGS

Site

Database(s)

EDR ID Number
EPA ID Number

J&M COLLISION CENTERS (Continued)

S123621044

Trans Name: Not reported
Trans 2 EPA ID: Not reported
Trans 2 Name: Not reported
TSDf EPA ID: CAD008302903
Trans Name: Not reported
TSDf Alt EPA ID: Not reported
TSDf Alt Name: Not reported
Waste Code Description: 214 - Unspecified solvent mixture
RCRA Code: D001
Meth Code: R01 - Recycler
Quantity Tons: 1.08
Waste Quantity: 300
Quantity Unit: G
Additional Code 1: Not reported
Additional Code 2: Not reported
Additional Code 3: Not reported
Additional Code 4: Not reported
Additional Code 5: Not reported

Additional Info:

Year: 2006
Gen EPA ID: CAL000191345

Shipment Date: 20060609
Creation Date: 9/8/2006 18:30:50
Receipt Date: 20060609
Manifest ID: 22562482
Trans EPA ID: CAD008252405
Trans Name: PACIFIC COAST LACQUER
Trans 2 EPA ID: Not reported
Trans 2 Name: Not reported
TSDf EPA ID: CAD008252405
Trans Name: PACIFIC RESOURCE RECOVERY
TSDf Alt EPA ID: CAD008252405
TSDf Alt Name: Not reported
Waste Code Description: 352 - Other organic solids
RCRA Code: D001
Meth Code: H01 - Transfer Station
Quantity Tons: 0.1
Waste Quantity: 200
Quantity Unit: P
Additional Code 1: Not reported
Additional Code 2: Not reported
Additional Code 3: Not reported
Additional Code 4: Not reported
Additional Code 5: Not reported

Additional Info:

Year: 2000
Gen EPA ID: CAL000191345

Shipment Date: 20001211
Creation Date: 1/24/2001 0:00:00
Receipt Date: 20001211
Manifest ID: 20489904
Trans EPA ID: CAD982440364

Map ID
Direction
Distance
Elevation

MAP FINDINGS

Site

Database(s)

EDR ID Number
EPA ID Number

J&M COLLISION CENTERS (Continued)

S123621044

Trans Name: Not reported
Trans 2 EPA ID: Not reported
Trans 2 Name: Not reported
TSDf EPA ID: CAD008302903
Trans Name: Not reported
TSDf Alt EPA ID: Not reported
TSDf Alt Name: Not reported
Waste Code Description: 214 - Unspecified solvent mixture
RCRA Code: D001
Meth Code: R01 - Recycler
Quantity Tons: 0.1044
Waste Quantity: 29
Quantity Unit: G
Additional Code 1: Not reported
Additional Code 2: Not reported
Additional Code 3: Not reported
Additional Code 4: Not reported
Additional Code 5: Not reported

Shipment Date: 20000821
Creation Date: 10/23/2000 0:00:00
Receipt Date: 20000823
Manifest ID: 99638367
Trans EPA ID: CAD982440364
Trans Name: Not reported
Trans 2 EPA ID: Not reported
Trans 2 Name: Not reported
TSDf EPA ID: CAD008302903
Trans Name: Not reported
TSDf Alt EPA ID: Not reported
TSDf Alt Name: Not reported
Waste Code Description: 214 - Unspecified solvent mixture
RCRA Code: D001
Meth Code: R01 - Recycler
Quantity Tons: 0.108
Waste Quantity: 30
Quantity Unit: G
Additional Code 1: Not reported
Additional Code 2: Not reported
Additional Code 3: Not reported
Additional Code 4: Not reported
Additional Code 5: Not reported

Shipment Date: 20000619
Creation Date: 8/2/2000 0:00:00
Receipt Date: 20000620
Manifest ID: 20171296
Trans EPA ID: CAD982440364
Trans Name: Not reported
Trans 2 EPA ID: Not reported
Trans 2 Name: Not reported
TSDf EPA ID: CAD008302903
Trans Name: Not reported
TSDf Alt EPA ID: Not reported
TSDf Alt Name: Not reported
Waste Code Description: 214 - Unspecified solvent mixture
RCRA Code: D001

Map ID
Direction
Distance
Elevation

MAP FINDINGS

Site

Database(s)

EDR ID Number
EPA ID Number

J&M COLLISION CENTERS (Continued)

S123621044

Meth Code: R01 - Recycler
Quantity Tons: 0.1152
Waste Quantity: 32
Quantity Unit: G
Additional Code 1: Not reported
Additional Code 2: Not reported
Additional Code 3: Not reported
Additional Code 4: Not reported
Additional Code 5: Not reported

Additional Info:

Year: 2001
Gen EPA ID: CAL000191345

Shipment Date: 20010507
Creation Date: 6/27/2001 0:00:00
Receipt Date: 20010507
Manifest ID: 20760476
Trans EPA ID: CAD982440364
Trans Name: Not reported
Trans 2 EPA ID: Not reported
Trans 2 Name: Not reported
TSDF EPA ID: CAD008302903
Trans Name: Not reported
TSDF Alt EPA ID: CAD008302903
TSDF Alt Name: Not reported
Waste Code Description: 214 - Unspecified solvent mixture
RCRA Code: D001
Meth Code: R01 - Recycler
Quantity Tons: 0.126
Waste Quantity: 35
Quantity Unit: G
Additional Code 1: Not reported
Additional Code 2: Not reported
Additional Code 3: Not reported
Additional Code 4: Not reported
Additional Code 5: Not reported

Shipment Date: 20010409
Creation Date: 5/31/2001 0:00:00
Receipt Date: 20010409
Manifest ID: 20748646
Trans EPA ID: CAD982440364
Trans Name: Not reported
Trans 2 EPA ID: Not reported
Trans 2 Name: Not reported
TSDF EPA ID: CAD008302903
Trans Name: Not reported
TSDF Alt EPA ID: Not reported
TSDF Alt Name: Not reported
Waste Code Description: 214 - Unspecified solvent mixture
RCRA Code: D001
Meth Code: R01 - Recycler
Quantity Tons: 0.144
Waste Quantity: 40
Quantity Unit: G
Additional Code 1: Not reported

Map ID
Direction
Distance
Elevation

MAP FINDINGS

Site

Database(s)

EDR ID Number
EPA ID Number

J&M COLLISION CENTERS (Continued)

S123621044

Additional Code 2:	Not reported
Additional Code 3:	Not reported
Additional Code 4:	Not reported
Additional Code 5:	Not reported
Shipment Date:	20010312
Creation Date:	4/30/2001 0:00:00
Receipt Date:	20010314
Manifest ID:	20486554
Trans EPA ID:	CAD982440364
Trans Name:	Not reported
Trans 2 EPA ID:	Not reported
Trans 2 Name:	Not reported
TSDF EPA ID:	CAD008302903
Trans Name:	Not reported
TSDF Alt EPA ID:	Not reported
TSDF Alt Name:	Not reported
Waste Code Description:	214 - Unspecified solvent mixture
RCRA Code:	D001
Meth Code:	R01 - Recycler
Quantity Tons:	0.1116
Waste Quantity:	31
Quantity Unit:	G
Additional Code 1:	Not reported
Additional Code 2:	Not reported
Additional Code 3:	Not reported
Additional Code 4:	Not reported
Additional Code 5:	Not reported
Shipment Date:	20010212
Creation Date:	4/9/2001 0:00:00
Receipt Date:	20010213
Manifest ID:	20486611
Trans EPA ID:	CAD982440364
Trans Name:	Not reported
Trans 2 EPA ID:	Not reported
Trans 2 Name:	Not reported
TSDF EPA ID:	CAD008302903
Trans Name:	Not reported
TSDF Alt EPA ID:	CAD008302903
TSDF Alt Name:	Not reported
Waste Code Description:	214 - Unspecified solvent mixture
RCRA Code:	D001
Meth Code:	R01 - Recycler
Quantity Tons:	0.144
Waste Quantity:	40
Quantity Unit:	G
Additional Code 1:	Not reported
Additional Code 2:	Not reported
Additional Code 3:	Not reported
Additional Code 4:	Not reported
Additional Code 5:	Not reported
Additional Info:	
Year:	2003
Gen EPA ID:	CAL000191345

Map ID
Direction
Distance
Elevation

MAP FINDINGS

Site

Database(s)

EDR ID Number
EPA ID Number

J&M COLLISION CENTERS (Continued)

S123621044

Shipment Date: 20031222
Creation Date: 7/30/2004 18:31:14
Receipt Date: 20031230
Manifest ID: 22762605
Trans EPA ID: CAD982440364
Trans Name: PFR ENVIRONMENTAL INC
Trans 2 EPA ID: Not reported
Trans 2 Name: Not reported
TSDF EPA ID: CAD008302903
Trans Name: ONYX ENVIRONMENTAL SERVICES LLC
TSDF Alt EPA ID: CAD008302903
TSDF Alt Name: Not reported
Waste Code Description: 214 - Unspecified solvent mixture
RCRA Code: D001
Meth Code: R01 - Recycler
Quantity Tons: 0.1044
Waste Quantity: 29
Quantity Unit: G
Additional Code 1: Not reported
Additional Code 2: Not reported
Additional Code 3: Not reported
Additional Code 4: Not reported
Additional Code 5: Not reported

Shipment Date: 20031124
Creation Date: 8/5/2004 10:14:17
Receipt Date: 20031201
Manifest ID: 22762466
Trans EPA ID: CAD982440364
Trans Name: PFR ENVIRONMENTAL INC
Trans 2 EPA ID: Not reported
Trans 2 Name: Not reported
TSDF EPA ID: CAD008302903
Trans Name: ONYX ENVIRONMENTAL SERVICES LLC
TSDF Alt EPA ID: CAD008302903
TSDF Alt Name: Not reported
Waste Code Description: 214 - Unspecified solvent mixture
RCRA Code: D001
Meth Code: R01 - Recycler
Quantity Tons: 0.09
Waste Quantity: 25
Quantity Unit: G
Additional Code 1: Not reported
Additional Code 2: Not reported
Additional Code 3: Not reported
Additional Code 4: Not reported
Additional Code 5: Not reported

Shipment Date: 20031027
Creation Date: 8/3/2004 15:03:33
Receipt Date: 20031031
Manifest ID: 22768121
Trans EPA ID: CAD982440364
Trans Name: PFR ENVIRONMENTAL INC
Trans 2 EPA ID: Not reported
Trans 2 Name: Not reported
TSDF EPA ID: CAD008302903

Map ID
Direction
Distance
Elevation

MAP FINDINGS

Site

Database(s)

EDR ID Number
EPA ID Number

J&M COLLISION CENTERS (Continued)

S123621044

Trans Name: ONYX ENVIRONMENTAL SERVICES LLC
TSDF Alt EPA ID: CAD008302903
TSDF Alt Name: Not reported
Waste Code Description: 214 - Unspecified solvent mixture
RCRA Code: D001
Meth Code: R01 - Recycler
Quantity Tons: 0.144
Waste Quantity: 40
Quantity Unit: G
Additional Code 1: Not reported
Additional Code 2: Not reported
Additional Code 3: Not reported
Additional Code 4: Not reported
Additional Code 5: Not reported

Shipment Date: 20030825
Creation Date: 7/28/2004 10:48:03
Receipt Date: 20030826
Manifest ID: 22417562
Trans EPA ID: CAD982440364
Trans Name: Not reported
Trans 2 EPA ID: Not reported
Trans 2 Name: Not reported
TSDF EPA ID: CAD008302903
Trans Name: Not reported
TSDF Alt EPA ID: CAD008302903
TSDF Alt Name: Not reported
Waste Code Description: 214 - Unspecified solvent mixture
RCRA Code: D001
Meth Code: R01 - Recycler
Quantity Tons: 0.072
Waste Quantity: 20
Quantity Unit: G
Additional Code 1: Not reported
Additional Code 2: Not reported
Additional Code 3: Not reported
Additional Code 4: Not reported
Additional Code 5: Not reported

Shipment Date: 20030728
Creation Date: 7/23/2004 13:22:40
Receipt Date: 20030730
Manifest ID: 22417414
Trans EPA ID: CAD982440364
Trans Name: Not reported
Trans 2 EPA ID: Not reported
Trans 2 Name: Not reported
TSDF EPA ID: CAD008302903
Trans Name: Not reported
TSDF Alt EPA ID: CAD008302903
TSDF Alt Name: Not reported
Waste Code Description: 214 - Unspecified solvent mixture
RCRA Code: D001
Meth Code: R01 - Recycler
Quantity Tons: 0.0972
Waste Quantity: 27
Quantity Unit: G

Map ID
Direction
Distance
Elevation

MAP FINDINGS

Site

Database(s)

EDR ID Number
EPA ID Number

J&M COLLISION CENTERS (Continued)

S123621044

Additional Code 1:	Not reported
Additional Code 2:	Not reported
Additional Code 3:	Not reported
Additional Code 4:	Not reported
Additional Code 5:	Not reported
Shipment Date:	20030630
Creation Date:	7/22/2004 7:51:02
Receipt Date:	20030630
Manifest ID:	22417247
Trans EPA ID:	CAD982440364
Trans Name:	Not reported
Trans 2 EPA ID:	Not reported
Trans 2 Name:	Not reported
TSDF EPA ID:	CAD008302903
Trans Name:	Not reported
TSDF Alt EPA ID:	CAD008302903
TSDF Alt Name:	Not reported
Waste Code Description:	214 - Unspecified solvent mixture
RCRA Code:	D001
Meth Code:	R01 - Recycler
Quantity Tons:	0.09
Waste Quantity:	25
Quantity Unit:	G
Additional Code 1:	Not reported
Additional Code 2:	Not reported
Additional Code 3:	Not reported
Additional Code 4:	Not reported
Additional Code 5:	Not reported
Shipment Date:	20030602
Creation Date:	6/22/2004 9:47:57
Receipt Date:	20030604
Manifest ID:	22415893
Trans EPA ID:	CAD982440364
Trans Name:	Not reported
Trans 2 EPA ID:	Not reported
Trans 2 Name:	Not reported
TSDF EPA ID:	CAD008302903
Trans Name:	Not reported
TSDF Alt EPA ID:	CAD008302903
TSDF Alt Name:	Not reported
Waste Code Description:	214 - Unspecified solvent mixture
RCRA Code:	D001
Meth Code:	R01 - Recycler
Quantity Tons:	0.09
Waste Quantity:	25
Quantity Unit:	G
Additional Code 1:	Not reported
Additional Code 2:	Not reported
Additional Code 3:	Not reported
Additional Code 4:	Not reported
Additional Code 5:	Not reported
Shipment Date:	20030505
Creation Date:	7/31/2003 18:30:54
Receipt Date:	20030505

Map ID
Direction
Distance
Elevation

MAP FINDINGS

Site

Database(s)

EDR ID Number
EPA ID Number

J&M COLLISION CENTERS (Continued)

S123621044

Manifest ID: 22415751
Trans EPA ID: CAD982440364
Trans Name: Not reported
Trans 2 EPA ID: Not reported
Trans 2 Name: Not reported
TSDF EPA ID: CAD008302903
Trans Name: Not reported
TSDF Alt EPA ID: CAD008302903
TSDF Alt Name: Not reported
Waste Code Description: 214 - Unspecified solvent mixture
RCRA Code: D001
Meth Code: R01 - Recycler
Quantity Tons: 0.108
Waste Quantity: 30
Quantity Unit: G
Additional Code 1: Not reported
Additional Code 2: Not reported
Additional Code 3: Not reported
Additional Code 4: Not reported
Additional Code 5: Not reported

Shipment Date: 20030407
Creation Date: 6/22/2003 18:31:48
Receipt Date: 20030409
Manifest ID: 22131932
Trans EPA ID: CAD982440364
Trans Name: Not reported
Trans 2 EPA ID: Not reported
Trans 2 Name: Not reported
TSDF EPA ID: CAD008302903
Trans Name: Not reported
TSDF Alt EPA ID: CAD008302903
TSDF Alt Name: Not reported
Waste Code Description: 214 - Unspecified solvent mixture
RCRA Code: D001
Meth Code: R01 - Recycler
Quantity Tons: 0.108
Waste Quantity: 30
Quantity Unit: G
Additional Code 1: Not reported
Additional Code 2: Not reported
Additional Code 3: Not reported
Additional Code 4: Not reported
Additional Code 5: Not reported

Shipment Date: 20030310
Creation Date: 5/19/2003 18:32:02
Receipt Date: 20030313
Manifest ID: 22130308
Trans EPA ID: CAD982440364
Trans Name: Not reported
Trans 2 EPA ID: Not reported
Trans 2 Name: Not reported
TSDF EPA ID: CAD008302903
Trans Name: Not reported
TSDF Alt EPA ID: CAD008302903
TSDF Alt Name: Not reported

Map ID
Direction
Distance
Elevation

MAP FINDINGS

Site

Database(s)

EDR ID Number
EPA ID Number

J&M COLLISION CENTERS (Continued)

S123621044

Waste Code Description: 214 - Unspecified solvent mixture
RCRA Code: D001
Meth Code: R01 - Recycler
Quantity Tons: 0.09
Waste Quantity: 25
Quantity Unit: G
Additional Code 1: Not reported
Additional Code 2: Not reported
Additional Code 3: Not reported
Additional Code 4: Not reported
Additional Code 5: Not reported

HWTS:

Name: J&M COLLISION CENTERS
Address: 8310 CERRITOS AVE
Address 2: Not reported
City,State,Zip: STANTON, CA 906800000
EPA ID: CAL000191345
Inactive Date: 06/07/2006
Create Date: 05/10/2000
Last Act Date: 04/13/2009
Mailing Name: Not reported
Mailing Address: 8310 CERRITOS AVE
Mailing Address 2: Not reported
Mailing City,State,Zip: STANTON, CA 906800000
Owner Name: JOSEPH MACBATH
Owner Address: 8310 CERRITOS AVE
Owner Address 2: Not reported
Owner City,State,Zip: STANTON, CA 906800000
Contact Name: JOE MACBEATH/OWNER
Contact Address: 8310 CERRITOS AVE
Contact Address 2: Not reported
City,State,Zip: STANTON, CA 906800000

E164

STANTON GRINDING
10529 DALE AVE
STANTON, CA 90680

RCRA NonGen / NLR

1024854740
CAL000416271

< 1/8
1 ft.

Site 40 of 41 in cluster E

Relative:
Higher
Actual:
72 ft.

RCRA NonGen / NLR:
Date Form Received by Agency: 2016-04-15 00:00:00.0
Handler Name: STANTON GRINDING
Handler Address: 10529 DALE AVE
Handler City,State,Zip: STANTON, CA 90680-2641
EPA ID: CAL000416271
Contact Name: TAMMY QUENTAL
Contact Address: 10529 DALE AVE
Contact City,State,Zip: STANTON, CA 90680
Contact Telephone: 714-252-9467
Contact Fax: 714-252-9468
Contact Email: STANTONGRINDING@GMAIL.COM
Contact Title: Not reported
EPA Region: 09
Land Type: Not reported
Federal Waste Generator Description: Not a generator, verified
Non-Notifier: Not reported

Map ID
Direction
Distance
Elevation

MAP FINDINGS

Site

Database(s)

EDR ID Number
EPA ID Number

STANTON GRINDING (Continued)

1024854740

Biennial Report Cycle:	Not reported
Accessibility:	Not reported
Active Site Indicator:	Handler Activities
State District Owner:	Not reported
State District:	Not reported
Mailing Address:	10529 DALE AVE
Mailing City,State,Zip:	STANTON, CA 90680-2641
Owner Name:	TAMMY QUENTAL
Owner Type:	Other
Operator Name:	TAMMY QUENTAL
Operator Type:	Other
Short-Term Generator Activity:	No
Importer Activity:	No
Mixed Waste Generator:	No
Transporter Activity:	No
Transfer Facility Activity:	No
Recycler Activity with Storage:	No
Small Quantity On-Site Burner Exemption:	No
Smelting Melting and Refining Furnace Exemption:	No
Underground Injection Control:	No
Off-Site Waste Receipt:	No
Universal Waste Indicator:	Yes
Universal Waste Destination Facility:	Yes
Federal Universal Waste:	No
Active Site Fed-Reg Treatment Storage and Disposal Facility:	Not reported
Active Site Converter Treatment storage and Disposal Facility:	Not reported
Active Site State-Reg Treatment Storage and Disposal Facility:	Not reported
Active Site State-Reg Handler:	---
Federal Facility Indicator:	Not reported
Hazardous Secondary Material Indicator:	N
Sub-Part K Indicator:	Not reported
Commercial TSD Indicator:	No
Treatment Storage and Disposal Type:	Not reported
2018 GPRA Permit Baseline:	Not on the Baseline
2018 GPRA Renewals Baseline:	Not on the Baseline
Permit Renewals Workload Universe:	Not reported
Permit Workload Universe:	Not reported
Permit Progress Universe:	Not reported
Post-Closure Workload Universe:	Not reported
Closure Workload Universe:	Not reported
202 GPRA Corrective Action Baseline:	No
Corrective Action Workload Universe:	No
Subject to Corrective Action Universe:	No
Non-TSDFs Where RCRA CA has Been Imposed Universe:	No
TSDFs Potentially Subject to CA Under 3004 (u)/(v) Universe:	No
TSDFs Only Subject to CA under Discretionary Auth Universe:	No
Corrective Action Priority Ranking:	No NCAPS ranking
Environmental Control Indicator:	No
Institutional Control Indicator:	No
Human Exposure Controls Indicator:	N/A
Groundwater Controls Indicator:	N/A
Operating TSDF Universe:	Not reported
Full Enforcement Universe:	Not reported
Significant Non-Complier Universe:	No
Unaddressed Significant Non-Complier Universe:	No
Addressed Significant Non-Complier Universe:	No
Significant Non-Complier With a Compliance Schedule Universe:	No

Map ID
Direction
Distance
Elevation

MAP FINDINGS

Site

Database(s)

EDR ID Number
EPA ID Number

STANTON GRINDING (Continued)

1024854740

Financial Assurance Required:	Not reported
Handler Date of Last Change:	2018-09-06 17:07:41.0
Recognized Trader-Importer:	No
Recognized Trader-Exporter:	No
Importer of Spent Lead Acid Batteries:	No
Exporter of Spent Lead Acid Batteries:	No
Recycler Activity Without Storage:	No
Manifest Broker:	No
Sub-Part P Indicator:	No

Handler - Owner Operator:

Owner/Operator Indicator:	Owner
Owner/Operator Name:	TAMMY QUENTAL
Legal Status:	Other
Date Became Current:	Not reported
Date Ended Current:	Not reported
Owner/Operator Address:	10441 YANA DR
Owner/Operator City,State,Zip:	STANTON, CA 90680
Owner/Operator Telephone:	714-423-8826
Owner/Operator Telephone Ext:	Not reported
Owner/Operator Fax:	Not reported
Owner/Operator Email:	Not reported

Owner/Operator Indicator:	Operator
Owner/Operator Name:	TAMMY QUENTAL
Legal Status:	Other
Date Became Current:	Not reported
Date Ended Current:	Not reported
Owner/Operator Address:	10529 DALE AVE
Owner/Operator City,State,Zip:	STANTON, CA 90680
Owner/Operator Telephone:	714-252-9467
Owner/Operator Telephone Ext:	Not reported
Owner/Operator Fax:	Not reported
Owner/Operator Email:	Not reported

Historic Generators:

Receive Date:	2016-04-15 00:00:00.0
Handler Name:	STANTON GRINDING
Federal Waste Generator Description:	Not a generator, verified
State District Owner:	Not reported
Large Quantity Handler of Universal Waste:	No
Recognized Trader Importer:	No
Recognized Trader Exporter:	No
Spent Lead Acid Battery Importer:	No
Spent Lead Acid Battery Exporter:	No
Current Record:	Yes
Non Storage Recycler Activity:	Not reported
Electronic Manifest Broker:	Not reported

List of NAICS Codes and Descriptions:

NAICS Code:	337215
NAICS Description:	SHOWCASE, PARTITION, SHELVING, AND LOCKER MANUFACTURING

Facility Has Received Notices of Violations:

Map ID
Direction
Distance
Elevation

MAP FINDINGS

Site

Database(s)

EDR ID Number
EPA ID Number

STANTON GRINDING (Continued)

1024854740

Violations:

No Violations Found

Evaluation Action Summary:

Evaluations:

No Evaluations Found

M165

**H & D MOLDING COMPANY INC
8357 STANDUSTRIAL ST
STANTON, CA 90680**

**CERS S123518259
N/A**

**< 1/8
1 ft.**

Site 10 of 40 in cluster M

**Relative:
Higher**

CERS:

**Actual:
71 ft.**

Name: H & D MOLDING COMPANY INC
Address: 8357 STANDUSTRIAL ST
City,State,Zip: STANTON, CA 90680
Site ID: 416119
CERS ID: 10546546
CERS Description: Chemical Storage Facilities

Violations:

Site ID: 416119
Site Name: H & D MOLDING COMPANY INC
Violation Date: 10-16-2014
Citation: HSC 6.95 25508(a)(1) - California Health and Safety Code, Chapter 6.95, Section(s) 25508(a)(1)
Violation Description: Failure to complete and electronically submit hazardous material inventory information for all reportable hazardous materials on site at or above reportable quantities.
Violation Notes: Returned to compliance on 07/06/2015.
Violation Division: Orange County Environmental Health
Violation Program: HMRRP
Violation Source: CERS

Site ID: 416119
Site Name: H & D MOLDING COMPANY INC
Violation Date: 12-12-2019
Citation: HSC 6.95 25508(a)(1) - California Health and Safety Code, Chapter 6.95, Section(s) 25508(a)(1)
Violation Description: Failure to establish and electronically submit an adequate emergency response plan and procedures for a release or threatened release of a hazardous material.
Violation Notes: OBSERVATION: The business failed to establish and electronically submit adequate emergency response procedures for a release or threatened release of a hazardous material. The current Emergency Response/Contingency Plan file upload to the California Environmental Reporting System (CERS) is corrupted. Please upload the file as a PDF file. CORRECTIVE ACTION: Establish and electronically submit adequate emergency response procedures for a release or threatened release of a hazardous material within 30 days.
Violation Division: Orange County Environmental Health
Violation Program: HMRRP
Violation Source: CERS

Site ID: 416119
Site Name: H & D MOLDING COMPANY INC
Violation Date: 12-12-2019
Citation: HSC 6.95 25508(a)(1) - California Health and Safety Code, Chapter

Map ID
Direction
Distance
Elevation

MAP FINDINGS

Site

Database(s)

EDR ID Number
EPA ID Number

H & D MOLDING COMPANY INC (Continued)

S123518259

Violation Description: 6.95, Section(s) 25508(a)(1)
Failure to complete and electronically submit hazardous material inventory information for all reportable hazardous materials on site at or above reportable quantities.

Violation Notes: OBSERVATION: The business failed to complete and electronically submit chemical inventory information for all reportable hazardous materials on site at or above reportable quantities. The following hazardous materials must be updated and or added to the inventory: 1. Perchloroethylene: Update maximum daily amount to 55 gallons, update average daily amount to 25 gallons. 2. Acetone: Update maximum daily amount to 55 gallons, update average daily amount to 25 gallons. 3. Add Urethane Polymer Part A & Part B in place of Urethane Epoxy. The maximum daily amount for each material is 250 gallons, the average daily amount is 125 gallons. CORRECTIVE ACTION: Complete and electronically submit the chemical inventory information via the California Environmental Reporting System (CERS) at cers.calepa.ca.gov for all reportable hazardous materials on site at or above reportable quantities per note listed above.

Violation Division: Orange County Environmental Health
Violation Program: HMRRP
Violation Source: CERS

Site ID: 416119
Site Name: H & D MOLDING COMPANY INC
Violation Date: 12-12-2019
Citation: HSC 6.95 25508(a)(1) - California Health and Safety Code, Chapter 6.95, Section(s) 25508(a)(1)

Violation Description: Failure to complete and electronically submit a site map with all required content.

Violation Notes: OBSERVATION: The business failed to complete and electronically submit a site map with all required content including: north orientation, loading area, internal roads, adjacent streets, storm and sewer drains, access and exit points, emergency shut offs, evacuation staging area, hazardous materials/waste storage areas and emergency response equipment. The current site map file upload to the California Environmental Reporting System (CERS) is corrupted. Please upload the file as a PDF file. CORRECTIVE ACTION: Complete and electronically submit a site map with all required content within 30 days.

Violation Division: Orange County Environmental Health
Violation Program: HMRRP
Violation Source: CERS

Site ID: 416119
Site Name: H & D MOLDING COMPANY INC
Violation Date: 12-12-2019
Citation: HSC 6.95 25508(a)(1) - California Health and Safety Code, Chapter 6.95, Section(s) 25508(a)(1)

Violation Description: Failure to annually review and electronically certify that the business plan is complete and accurate on or before the annual due date.

Violation Notes: OBSERVATION: The business failed to electronically submit and certify that the business plan is complete, accurate, and in compliance on or before the annual due date of March 1st. Business did not submit re-certification by 3/1/2019. CORRECTIVE ACTION: Electronically submit and certify that the business plan is complete, accurate, and in compliance within 30 days via the California Environmental Reporting System (CERS) at cers.calepa.ca.gov. On an ongoing basis,

Map ID
Direction
Distance
Elevation

MAP FINDINGS

Site

Database(s)

EDR ID Number
EPA ID Number

H & D MOLDING COMPANY INC (Continued)

S123518259

electronically submit and certify the business plan annually on or before the annual due date of March 1st of every year.

Violation Division: Orange County Environmental Health
Violation Program: HMRRP
Violation Source: CERS

Site ID: 416119
Site Name: H & D MOLDING COMPANY INC
Violation Date: 05-27-2016
Citation: HSC 6.95 25508(a)(1) - California Health and Safety Code, Chapter 6.95, Section(s) 25508(a)(1)

Violation Description: Failure to complete and electronically submit hazardous material inventory information for all reportable hazardous materials on site at or above reportable quantities.

Violation Notes: Returned to compliance on 06/12/2017. After review of chemical disclosure, Submittal has been declined please make the following changes. Acetone: -- Flre class code is flammable liquid class III-B -- Fed Class code is Fire, acute and chronic -- Days on site 365 -- Maximum Daily amount 55 PERC -- Fire class code is Toxic -- Fed class code is fire, acute and chronic -- Maximum daily amount is 55 gallons -- Days on site is 365 Polymethylene polyphenyl isocyanate -- Fire class code: Combustible Liquid class III B -- Federal class code fire, acute and chronic -- Days on site 365 Diphenylmethane-4,4-diisocyanate -- Fire class code is Toxic -- Fed class code is Acute and Chronic -- Days on site 365 Map The following are needed: -- Site orientation -- Emergency shut off (Electrical panel, natural gas and water shut-off) -- Evacuation staging areas

Violation Division: Orange County Environmental Health
Violation Program: HMRRP
Violation Source: CERS

Site ID: 416119
Site Name: H & D MOLDING COMPANY INC
Violation Date: 12-12-2019
Citation: HSC 6.95 25505(a)(4) - California Health and Safety Code, Chapter 6.95, Section(s) 25505(a)(4)

Violation Description: Failure to provide initial and annual training to all employees in safety procedures in the event of a release or threatened release of a hazardous material or failure to document and maintain training records for a minimum of three years.

Violation Notes: OBSERVATION: The business did not provide the following: annual employee training and/or maintain records of employee training. CORRECTIVE ACTION: Provide all employees with required training that includes: safe handling hazardous materials, emergency response procedures, and proper use of response equipment. Submit training records via email to this Agency within 30 days to abate this violation.

Violation Division: Orange County Environmental Health
Violation Program: HMRRP
Violation Source: CERS

Site ID: 416119
Site Name: H & D MOLDING COMPANY INC
Violation Date: 10-16-2014
Citation: HSC 6.95 25508(d) - California Health and Safety Code, Chapter 6.95, Section(s) 25508(d)

Violation Description: Failure to complete and/or electronically submit a business plan when

Map ID
Direction
Distance
Elevation

MAP FINDINGS

Site

Database(s)

EDR ID Number
EPA ID Number

H & D MOLDING COMPANY INC (Continued)

S123518259

storing/handling a hazardous material at or above reportable quantities.
Returned to compliance on 07/06/2015.
Violation Notes: Orange County Environmental Health
Violation Division: HMRRP
Violation Program: CERS
Violation Source:

Evaluation:
Eval General Type: Compliance Evaluation Inspection
Eval Date: 05-27-2016
Violations Found: Yes
Eval Type: Routine done by local agency
Eval Notes: On site to conduct hazardous materials chemical inventory and business emergency plan inspection this date, consent to enter, inspect and take photographs was given Rodger The HMBEP has been submitted through ----ESUBMIT The facility has the following hazardous materials that exceed the required disclosure quantities: acetone PERC Polymethylene polyphenyl isocyanate Diphenylmethane-4,4-diisocyanate
Eval Division: Orange County Environmental Health
Eval Program: HMRRP
Eval Source: CERS

Eval General Type: Other/Unknown
Eval Date: 06-07-2016
Violations Found: No
Eval Type: Other, not routine, done by local agency
Eval Notes: Declined identical submission.
Eval Division: Orange County Environmental Health
Eval Program: HMRRP
Eval Source: CERS

Eval General Type: Other/Unknown
Eval Date: 06-20-2016
Violations Found: No
Eval Type: Other, not routine, done by local agency
Eval Notes: no corrections made to disclosure declined.
Eval Division: Orange County Environmental Health
Eval Program: HMRRP
Eval Source: CERS

Eval General Type: Other/Unknown
Eval Date: 07-06-2015
Violations Found: No
Eval Type: Other, not routine, done by local agency
Eval Notes: Read/review 2015 HMBEP. Accepted.
Eval Division: Orange County Environmental Health
Eval Program: HMRRP
Eval Source: CERS

Eval General Type: Other/Unknown
Eval Date: 10-16-2014
Violations Found: Yes
Eval Type: Other, not routine, done by local agency
Eval Notes: Orange County Environmental Health as the Certified Unified Program Agency (OC CUPA) is the administrating agency for the Hazardous Materials Disclosure and Business Emergency Plan programs (HMD/BEP) previously administered by the Orange County Fire Authority. During

Map ID
Direction
Distance
Elevation

MAP FINDINGS

Site

Database(s)

EDR ID Number
EPA ID Number

H & D MOLDING COMPANY INC (Continued)

S123518259

the months of August and December of 2013, the OC CUPA sent out letters to regulated businesses requesting them to electronically submit their HMD/BEP forms. Electronic submission of these forms is a legal requirement. Failure to submit HMD/BEP forms is in violation of the California Health & Safety Code Chapter 6.95. According to our records there is no electronic submission for this facility. Please go to www.esubmit.ocgov.com to request a username and password and submit your HMD/BEP forms within the next 30 days. Businesses may also submit forms via the California Environmental Reporting System. Please verify that all owner information that is prepopulated on the E-Submit Portal is still [Truncated]

Eval Division: Orange County Environmental Health
Eval Program: HMRRP
Eval Source: CERS

Eval General Type: Compliance Evaluation Inspection
Eval Date: 12-12-2019
Violations Found: Yes
Eval Type: Routine done by local agency
Eval Notes: INSPECTOR COMMENT: The following hazardous materials were observed on site over reportable quantities: - Perchloroethylene (55 gallons) - Acetone (55 gallons) - Urethane Polymer Part A (250 gallons) - Urethane Polymer Part B (250 gallons)

Eval Division: Orange County Environmental Health
Eval Program: HMRRP
Eval Source: CERS

Coordinates:
Site ID: 416119
Facility Name: H & D MOLDING COMPANY INC
Env Int Type Code: HMBP
Program ID: 10546546
Coord Name: Not reported
Ref Point Type Desc: Center of a facility or station.
Latitude: 33.807810
Longitude: -117.986740

Affiliation:
Affiliation Type Desc: Operator
Entity Name: Roger Evans
Entity Title: Not reported
Affiliation Address: Not reported
Affiliation City: Not reported
Affiliation State: Not reported
Affiliation Country: Not reported
Affiliation Zip: Not reported
Affiliation Phone: (714) 828-3210

Affiliation Type Desc: CUPA District
Entity Name: Orange County Env Health
Entity Title: Not reported
Affiliation Address: 1241 East Dyer RoadSuite 120
Affiliation City: Santa Ana
Affiliation State: CA
Affiliation Country: Not reported
Affiliation Zip: 92705-5611

Map ID
Direction
Distance
Elevation

MAP FINDINGS

Site

Database(s)

EDR ID Number
EPA ID Number

H & D MOLDING COMPANY INC (Continued)

S123518259

Affiliation Phone: (714) 433-6406

Affiliation Type Desc: Document Preparer
Entity Name: Roger Evans
Entity Title: Not reported
Affiliation Address: Not reported
Affiliation City: Not reported
Affiliation State: Not reported
Affiliation Country: Not reported
Affiliation Zip: Not reported
Affiliation Phone: Not reported

Affiliation Type Desc: Environmental Contact
Entity Name: Roger Evans
Entity Title: Not reported
Affiliation Address: 8357 Standustrial st
Affiliation City: Stanton
Affiliation State: CA
Affiliation Country: Not reported
Affiliation Zip: 90680
Affiliation Phone: Not reported

Affiliation Type Desc: Identification Signer
Entity Name: Roger Evans
Entity Title: Owner
Affiliation Address: Not reported
Affiliation City: Not reported
Affiliation State: Not reported
Affiliation Country: Not reported
Affiliation Zip: Not reported
Affiliation Phone: Not reported

Affiliation Type Desc: Legal Owner
Entity Name: H & D MOLDING
Entity Title: Not reported
Affiliation Address: 8357 STANDUSTRIAL ST.
Affiliation City: STANTON
Affiliation State: CA
Affiliation Country: United States
Affiliation Zip: 90680
Affiliation Phone: (714) 828-3210

Affiliation Type Desc: Parent Corporation
Entity Name: H & D MOLDING COMPANY INC
Entity Title: Not reported
Affiliation Address: Not reported
Affiliation City: Not reported
Affiliation State: Not reported
Affiliation Country: Not reported
Affiliation Zip: Not reported
Affiliation Phone: Not reported

Affiliation Type Desc: Facility Mailing Address
Entity Name: Mailing Address
Entity Title: Not reported
Affiliation Address: 8357 STANDUSTRIAL ST
Affiliation City: STANTON

Map ID
Direction
Distance
Elevation

MAP FINDINGS

Site

Database(s)

EDR ID Number
EPA ID Number

H & D MOLDING COMPANY INC (Continued)

S123518259

Affiliation State: CA
Affiliation Country: Not reported
Affiliation Zip: 90680
Affiliation Phone: Not reported

D166

**NEWCOMB SPRING OF CALIFORNIA
8380 CERRITOS AVE
STANTON, CA 90680**

**CERS HAZ WASTE
HAZNET
CERS
HWTS**

**S113115220
N/A**

**< 1/8
1 ft.**

Site 8 of 8 in cluster D

**Relative:
Higher**

CERS HAZ WASTE:

**Actual:
72 ft.**

Name: NEWCOMB SPRING OF CALIFORNIA
Address: 8380 CERRITOS AVE
City,State,Zip: STANTON, CA 90680
Site ID: 411884
CERS ID: 10547977
CERS Description: Hazardous Waste Generator

HAZNET:

Name: NEWCOMB SPRING OF CALIFORNIA
Address: 8380 CERRITOS AVE
Address 2: Not reported
City,State,Zip: STANTON, CA 906800000
Contact: GARY EDMONDSON
Telephone: 7149955341
Mailing Name: Not reported
Mailing Address: 8380 CERRITOS AVE

Year: 2019
Gepaid: CAL000231796
TSD EPA ID: CAD097030993
CA Waste Code: 352 - Other organic solids
Disposal Method: H141 - Storage, Bulking, And/Or Transfer Off Site--No
Treatment/Reovery (H010-H129) Or (H131-H135)
Tons: 0.20000

Year: 2014
Gepaid: CAL000231796
TSD EPA ID: CAD099452708
CA Waste Code: 223 - Unspecified oil-containing waste
Disposal Method: H039 - Other Recovery Of Reclamation For Reuse Including Acid
Regeneration, Organics Recovery Ect
Tons: 0.5838

Year: 2014
Gepaid: CAL000231796
TSD EPA ID: CAD982444481
CA Waste Code: 352 - Other organic solids
Disposal Method: H141 - Storage, Bulking, And/Or Transfer Off Site--No
Treatment/Reovery (H010-H129) Or (H131-H135)
Tons: 0.2

Year: 2013
Gepaid: CAL000231796
TSD EPA ID: CAD982444481

Map ID
Direction
Distance
Elevation

MAP FINDINGS

Site

Database(s)

EDR ID Number
EPA ID Number

NEWCOMB SPRING OF CALIFORNIA (Continued)

S113115220

CA Waste Code:	352 - Other organic solids
Disposal Method:	H039 - Other Recovery Of Reclamation For Reuse Including Acid Regeneration, Organics Recovery Ect
Tons:	0.2
Year:	2012
Gepaid:	CAL000231796
TSD EPA ID:	CAD099452708
CA Waste Code:	221 - Waste oil and mixed oil
Disposal Method:	H039 - Other Recovery Of Reclamation For Reuse Including Acid Regeneration, Organics Recovery Ect
Tons:	0.57
Year:	2011
Gepaid:	CAL000231796
TSD EPA ID:	CAD097030993
CA Waste Code:	352 - Other organic solids
Disposal Method:	H141 - Storage, Bulking, And/Or Transfer Off Site--No Treatment/Reovery (H010-H129) Or (H131-H135)
Tons:	0.075
Year:	2010
Gepaid:	CAL000231796
TSD EPA ID:	CAD097030993
CA Waste Code:	352 - Other organic solids
Disposal Method:	H141 - Storage, Bulking, And/Or Transfer Off Site--No Treatment/Reovery (H010-H129) Or (H131-H135)
Tons:	0.375
Year:	2008
Gepaid:	CAL000231796
TSD EPA ID:	CAD099452708
CA Waste Code:	221 - Waste oil and mixed oil
Disposal Method:	H039 - Other Recovery Of Reclamation For Reuse Including Acid Regeneration, Organics Recovery Ect
Tons:	1.539
Year:	2007
Gepaid:	CAL000231796
TSD EPA ID:	CAD099452708
CA Waste Code:	221 - Waste oil and mixed oil
Disposal Method:	H039 - Other Recovery Of Reclamation For Reuse Including Acid Regeneration, Organics Recovery Ect
Tons:	0.76
Year:	2007
Gepaid:	CAL000231796
TSD EPA ID:	CAD097030993
CA Waste Code:	352 - Other organic solids
Disposal Method:	H141 - Storage, Bulking, And/Or Transfer Off Site--No Treatment/Reovery (H010-H129) Or (H131-H135)
Tons:	0.3

[Click this hyperlink](#) while viewing on your computer to access
7 additional CA HAZNET: record(s) in the EDR Site Report.

Map ID
Direction
Distance
Elevation

MAP FINDINGS

Site

Database(s)

EDR ID Number
EPA ID Number

NEWCOMB SPRING OF CALIFORNIA (Continued)

S113115220

Additional Info:

Year:	2004
Gen EPA ID:	CAL000231796
Shipment Date:	20041123
Creation Date:	3/13/2007 18:30:28
Receipt Date:	20041201
Manifest ID:	24036883
Trans EPA ID:	CAR000047613
Trans Name:	CAL WEST ENVIRONMENTAL SVCS INC
Trans 2 EPA ID:	Not reported
Trans 2 Name:	Not reported
TSDF EPA ID:	CAT080033681
Trans Name:	D/K ENVIRONMENTAL
TSDF Alt EPA ID:	CAT080033681
TSDF Alt Name:	Not reported
Waste Code Description:	352 - Other organic solids
RCRA Code:	NONE
Meth Code:	D80 - Disposal, Land Fill
Quantity Tons:	0.225
Waste Quantity:	450
Quantity Unit:	P
Additional Code 1:	Not reported
Additional Code 2:	Not reported
Additional Code 3:	Not reported
Additional Code 4:	Not reported
Additional Code 5:	Not reported
Shipment Date:	20040916
Creation Date:	12/22/2004 18:31:08
Receipt Date:	20040917
Manifest ID:	24090104
Trans EPA ID:	CAD982488470
Trans Name:	SWIFT OIL & VACUUM INC
Trans 2 EPA ID:	Not reported
Trans 2 Name:	Not reported
TSDF EPA ID:	CAD099452708
Trans Name:	INDUSTRIAL SERVICE OIL CO INC
TSDF Alt EPA ID:	CAD099452708
TSDF Alt Name:	Not reported
Waste Code Description:	221 - Waste oil and mixed oil
RCRA Code:	Not reported
Meth Code:	- Not reported
Quantity Tons:	0.266
Waste Quantity:	70
Quantity Unit:	G
Additional Code 1:	Not reported
Additional Code 2:	Not reported
Additional Code 3:	Not reported
Additional Code 4:	Not reported
Additional Code 5:	Not reported

Additional Info:

Year:	2007
Gen EPA ID:	CAL000231796

Map ID
Direction
Distance
Elevation

MAP FINDINGS

Site

Database(s)

EDR ID Number
EPA ID Number

NEWCOMB SPRING OF CALIFORNIA (Continued)

S113115220

Shipment Date:	20070620
Creation Date:	10/23/2007 18:30:06
Receipt Date:	20070621
Manifest ID:	000262051GBF
Trans EPA ID:	CAD982488470
Trans Name:	SWIFT OIL & VACUUM INC
Trans 2 EPA ID:	Not reported
Trans 2 Name:	Not reported
TSDf EPA ID:	CAD099452708
Trans Name:	INDUSTRIAL SERVICE OIL CO INC
TSDf Alt EPA ID:	Not reported
TSDf Alt Name:	Not reported
Waste Code Description:	221 - Waste oil and mixed oil
RCRA Code:	Not reported
Meth Code:	H039 - Other Recovery Of Reclamation For Reuse Including Acid Regeneration, Organics Recovery Ect
Quantity Tons:	0.76
Waste Quantity:	200
Quantity Unit:	G
Additional Code 1:	Not reported
Additional Code 2:	Not reported
Additional Code 3:	Not reported
Additional Code 4:	Not reported
Additional Code 5:	Not reported
Shipment Date:	20070404
Creation Date:	8/23/2007 18:30:34
Receipt Date:	20070413
Manifest ID:	002045151JJK
Trans EPA ID:	CAR000047613
Trans Name:	CAL WEST ENVIRONMENTAL SERVICES INC
Trans 2 EPA ID:	Not reported
Trans 2 Name:	Not reported
TSDf EPA ID:	CAD097030993
Trans Name:	SIEMENS WATER TECHNOLOGY CORP
TSDf Alt EPA ID:	Not reported
TSDf Alt Name:	Not reported
Waste Code Description:	352 - Other organic solids
RCRA Code:	Not reported
Meth Code:	H141 - Storage, Bulking, And/Or Transfer Off Site--No Treatment/Reovery (H010-H129) Or (H131-H135)
Quantity Tons:	0.2
Waste Quantity:	400
Quantity Unit:	P
Additional Code 1:	Not reported
Additional Code 2:	Not reported
Additional Code 3:	Not reported
Additional Code 4:	Not reported
Additional Code 5:	Not reported
Shipment Date:	20070404
Creation Date:	8/23/2007 18:30:34
Receipt Date:	20070413
Manifest ID:	002045151JJK
Trans EPA ID:	CAR000047613
Trans Name:	CAL WEST ENVIRONMENTAL SERVICES INC
Trans 2 EPA ID:	Not reported

Map ID
Direction
Distance
Elevation

MAP FINDINGS

Site

Database(s)

EDR ID Number
EPA ID Number

NEWCOMB SPRING OF CALIFORNIA (Continued)

S113115220

Trans 2 Name: Not reported
TSDF EPA ID: CAD097030993
Trans Name: SIEMENS WATER TECHNOLOGY CORP
TSDF Alt EPA ID: Not reported
TSDF Alt Name: Not reported
Waste Code Description: 352 - Other organic solids
RCRA Code: Not reported
Meth Code: H141 - Storage, Bulking, And/Or Transfer Off Site--No
Treatment/Reovery (H010-H129) Or (H131-H135)

Quantity Tons: 0.1
Waste Quantity: 200
Quantity Unit: P
Additional Code 1: Not reported
Additional Code 2: Not reported
Additional Code 3: Not reported
Additional Code 4: Not reported
Additional Code 5: Not reported

Additional Info:

Year: 2012
Gen EPA ID: CAL000231796

Shipment Date: 20121206
Creation Date: 2/9/2013 22:15:14
Receipt Date: 20121207
Manifest ID: 001882740GBF
Trans EPA ID: CAD982488470
Trans Name: SWIFT OIL & VACUUM INC
Trans 2 EPA ID: Not reported
Trans 2 Name: Not reported
TSDF EPA ID: CAD099452708
Trans Name: INDUSTRIAL SERVICE OIL CO INC
TSDF Alt EPA ID: Not reported
TSDF Alt Name: Not reported
Waste Code Description: 221 - Waste oil and mixed oil
RCRA Code: Not reported
Meth Code: H039 - Other Recovery Of Reclamation For Reuse Including Acid
Regeneration, Organics Recovery Ect

Quantity Tons: 0.57
Waste Quantity: 150
Quantity Unit: G
Additional Code 1: Not reported
Additional Code 2: Not reported
Additional Code 3: Not reported
Additional Code 4: Not reported
Additional Code 5: Not reported

Additional Info:

Year: 2014
Gen EPA ID: CAL000231796

Shipment Date: 20141009
Creation Date: 12/31/2014 22:14:46
Receipt Date: 20141009
Manifest ID: 002575374GBF
Trans EPA ID: CAD982488470

Map ID
Direction
Distance
Elevation

MAP FINDINGS

Site

Database(s)

EDR ID Number
EPA ID Number

NEWCOMB SPRING OF CALIFORNIA (Continued)

S113115220

Trans Name: SWIFT OIL & VACUUM INC
Trans 2 EPA ID: Not reported
Trans 2 Name: Not reported
TSDF EPA ID: CAD099452708
Trans Name: INDUSTRIAL SERVICE OIL CO INC
TSDF Alt EPA ID: Not reported
TSDF Alt Name: Not reported
Waste Code Description: 223 - Unspecified oil-containing waste
RCRA Code: Not reported
Meth Code: H039 - Other Recovery Of Reclamation For Reuse Including Acid
Regeneration, Organics Recovery Ect

Quantity Tons: 0.5838
Waste Quantity: 140
Quantity Unit: G
Additional Code 1: Not reported
Additional Code 2: Not reported
Additional Code 3: Not reported
Additional Code 4: Not reported
Additional Code 5: Not reported

Shipment Date: 20140303
Creation Date: 4/24/2014 22:14:56
Receipt Date: 20140304
Manifest ID: 012155997JJK
Trans EPA ID: CAR000172460
Trans Name: ENVIRONMENTAL LOGISTICS INC
Trans 2 EPA ID: Not reported
Trans 2 Name: Not reported
TSDF EPA ID: CAD982444481
Trans Name: FILTER RECYCLING SERVICES INC
TSDF Alt EPA ID: Not reported
TSDF Alt Name: Not reported
Waste Code Description: 352 - Other organic solids
RCRA Code: Not reported
Meth Code: H141 - Storage, Bulking, And/Or Transfer Off Site--No
Treatment/Reovery (H010-H129) Or (H131-H135)

Quantity Tons: 0.2
Waste Quantity: 400
Quantity Unit: P
Additional Code 1: Not reported
Additional Code 2: Not reported
Additional Code 3: Not reported
Additional Code 4: Not reported
Additional Code 5: Not reported

Additional Info:
Year: 2001
Gen EPA ID: CAL000231796

Shipment Date: 20011219
Creation Date: 2/26/2002 0:00:00
Receipt Date: 20011226
Manifest ID: 21268667
Trans EPA ID: CAR000047613
Trans Name: Not reported
Trans 2 EPA ID: Not reported
Trans 2 Name: Not reported

Map ID
Direction
Distance
Elevation

MAP FINDINGS

Site

Database(s)

EDR ID Number
EPA ID Number

NEWCOMB SPRING OF CALIFORNIA (Continued)

S113115220

TSDF EPA ID: CAT080033681
Trans Name: Not reported
TSDF Alt EPA ID: CAT080033681
TSDF Alt Name: Not reported
Waste Code Description: 352 - Other organic solids
RCRA Code: Not reported
Meth Code: D80 - Disposal, Land Fill
Quantity Tons: 0.2
Waste Quantity: 400
Quantity Unit: P
Additional Code 1: Not reported
Additional Code 2: Not reported
Additional Code 3: Not reported
Additional Code 4: Not reported
Additional Code 5: Not reported

Shipment Date: 20011212
Creation Date: 2/20/2002 0:00:00
Receipt Date: 20011218
Manifest ID: 21268653
Trans EPA ID: CAR000047613
Trans Name: Not reported
Trans 2 EPA ID: Not reported
Trans 2 Name: Not reported
TSDF EPA ID: CAT080033681
Trans Name: Not reported
TSDF Alt EPA ID: CAT080033681
TSDF Alt Name: Not reported
Waste Code Description: 352 - Other organic solids
RCRA Code: Not reported
Meth Code: D80 - Disposal, Land Fill
Quantity Tons: 0.3
Waste Quantity: 600
Quantity Unit: P
Additional Code 1: Not reported
Additional Code 2: Not reported
Additional Code 3: Not reported
Additional Code 4: Not reported
Additional Code 5: Not reported

Additional Info:

Year: 2005
Gen EPA ID: CAL000231796

Shipment Date: 20050315
Creation Date: 5/29/2005 18:31:56
Receipt Date: 20050315
Manifest ID: 24432027
Trans EPA ID: CAD982488470
Trans Name: SWIFT OIL & VACUUM INC
Trans 2 EPA ID: Not reported
Trans 2 Name: Not reported
TSDF EPA ID: CAD099452708
Trans Name: INDUSTRIAL SERVICE OIL CO INC
TSDF Alt EPA ID: CAD099452708
TSDF Alt Name: Not reported
Waste Code Description: 221 - Waste oil and mixed oil

Map ID
Direction
Distance
Elevation

MAP FINDINGS

Site

Database(s)

EDR ID Number
EPA ID Number

NEWCOMB SPRING OF CALIFORNIA (Continued)

S113115220

RCRA Code: Not reported
Meth Code: R01 - Recycler
Quantity Tons: 0.418
Waste Quantity: 110
Quantity Unit: G
Additional Code 1: Not reported
Additional Code 2: Not reported
Additional Code 3: Not reported
Additional Code 4: Not reported
Additional Code 5: Not reported

Additional Info:

Year: 2008
Gen EPA ID: CAL000231796

Shipment Date: 20081020
Creation Date: 12/8/2008 18:30:08
Receipt Date: 20081020
Manifest ID: 000799056GBF
Trans EPA ID: CAD982488470
Trans Name: SWIFT OIL & VACUUM INC
Trans 2 EPA ID: Not reported
Trans 2 Name: Not reported
TSDf EPA ID: CAD099452708
Trans Name: INDUSTRIAL SERVICE OIL CO INC
TSDf Alt EPA ID: Not reported
TSDf Alt Name: Not reported
Waste Code Description: 221 - Waste oil and mixed oil
RCRA Code: Not reported
Meth Code: H039 - Other Recovery Of Reclamation For Reuse Including Acid
Regeneration, Organics Recovery Ect
Quantity Tons: 0.494
Waste Quantity: 130
Quantity Unit: G
Additional Code 1: Not reported
Additional Code 2: Not reported
Additional Code 3: Not reported
Additional Code 4: Not reported
Additional Code 5: Not reported

Shipment Date: 20080320
Creation Date: 5/6/2008 18:30:08
Receipt Date: 20080321
Manifest ID: 000397339GBF
Trans EPA ID: CAD982488470
Trans Name: SWIFT OIL & VACUUM INC
Trans 2 EPA ID: Not reported
Trans 2 Name: Not reported
TSDf EPA ID: CAD099452708
Trans Name: INDUSTRIAL SERVICE OIL CO INC
TSDf Alt EPA ID: Not reported
TSDf Alt Name: Not reported
Waste Code Description: 221 - Waste oil and mixed oil
RCRA Code: Not reported
Meth Code: H039 - Other Recovery Of Reclamation For Reuse Including Acid
Regeneration, Organics Recovery Ect
Quantity Tons: 1.045

Map ID
Direction
Distance
Elevation

MAP FINDINGS

Site

Database(s)

EDR ID Number
EPA ID Number

NEWCOMB SPRING OF CALIFORNIA (Continued)

S113115220

Waste Quantity: 275
Quantity Unit: G
Additional Code 1: Not reported
Additional Code 2: Not reported
Additional Code 3: Not reported
Additional Code 4: Not reported
Additional Code 5: Not reported

Additional Info:

Year: 2010
Gen EPA ID: CAL000231796

Shipment Date: 20100127
Creation Date: 4/12/2010 18:31:19
Receipt Date: 20100202
Manifest ID: 002846163FLE
Trans EPA ID: CAR000047613
Trans Name: CAL WEST ENVIRONMENTAL SERVICES INC
Trans 2 EPA ID: Not reported
Trans 2 Name: Not reported
TSDF EPA ID: CAD097030993
Trans Name: SIEMENS WATER TECHNOLOGY CORP
TSDF Alt EPA ID: Not reported
TSDF Alt Name: Not reported
Waste Code Description: 352 - Other organic solids
RCRA Code: Not reported
Meth Code: H141 - Storage, Bulking, And/Or Transfer Off Site--No
Treatment/Reovery (H010-H129) Or (H131-H135)
Quantity Tons: 0.15
Waste Quantity: 300
Quantity Unit: P
Additional Code 1: Not reported
Additional Code 2: Not reported
Additional Code 3: Not reported
Additional Code 4: Not reported
Additional Code 5: Not reported

Shipment Date: 20100127
Creation Date: 4/12/2010 18:31:19
Receipt Date: 20100202
Manifest ID: 002846163FLE
Trans EPA ID: CAR000047613
Trans Name: CAL WEST ENVIRONMENTAL SERVICES INC
Trans 2 EPA ID: Not reported
Trans 2 Name: Not reported
TSDF EPA ID: CAD097030993
Trans Name: SIEMENS WATER TECHNOLOGY CORP
TSDF Alt EPA ID: Not reported
TSDF Alt Name: Not reported
Waste Code Description: 352 - Other organic solids
RCRA Code: Not reported
Meth Code: H141 - Storage, Bulking, And/Or Transfer Off Site--No
Treatment/Reovery (H010-H129) Or (H131-H135)
Quantity Tons: 0.225
Waste Quantity: 450
Quantity Unit: P
Additional Code 1: Not reported

Map ID
Direction
Distance
Elevation

MAP FINDINGS

Site

Database(s)

EDR ID Number
EPA ID Number

NEWCOMB SPRING OF CALIFORNIA (Continued)

S113115220

Additional Code 2: Not reported
Additional Code 3: Not reported
Additional Code 4: Not reported
Additional Code 5: Not reported

Additional Info:

Year: 2011
Gen EPA ID: CAL000231796

Shipment Date: 20110209
Creation Date: 4/22/2011 18:30:45
Receipt Date: 20110215
Manifest ID: 004187934FLE
Trans EPA ID: CAR000047613
Trans Name: CAL WEST ENVIRONMENTAL SERVICES INC
Trans 2 EPA ID: Not reported
Trans 2 Name: Not reported
TSDF EPA ID: CAD097030993
Trans Name: SIEMENS WATER TECHNOLOGY CORP
TSDF Alt EPA ID: Not reported
TSDF Alt Name: Not reported
Waste Code Description: 352 - Other organic solids
RCRA Code: Not reported
Meth Code: H141 - Storage, Bulking, And/Or Transfer Off Site--No
Treatment/Reovery (H010-H129) Or (H131-H135)
Quantity Tons: 0.075
Waste Quantity: 150
Quantity Unit: P
Additional Code 1: Not reported
Additional Code 2: Not reported
Additional Code 3: Not reported
Additional Code 4: Not reported
Additional Code 5: Not reported

Additional Info:

Year: 2013
Gen EPA ID: CAL000231796

Shipment Date: 20130311
Creation Date: 4/29/2013 22:15:20
Receipt Date: 20130311
Manifest ID: 011134410JJK
Trans EPA ID: CAR000172460
Trans Name: ENVIRONMENTAL LOGISTICS INC
Trans 2 EPA ID: Not reported
Trans 2 Name: Not reported
TSDF EPA ID: CAD982444481
Trans Name: FILTER RECYCLING SERVICES INC
TSDF Alt EPA ID: Not reported
TSDF Alt Name: Not reported
Waste Code Description: 352 - Other organic solids
RCRA Code: Not reported
Meth Code: H039 - Other Recovery Of Reclamation For Reuse Including Acid
Regeneration, Organics Recovery Ect
Quantity Tons: 0.2
Waste Quantity: 400

Map ID
Direction
Distance
Elevation

MAP FINDINGS

Site

Database(s)

EDR ID Number
EPA ID Number

NEWCOMB SPRING OF CALIFORNIA (Continued)

S113115220

Quantity Unit: P
Additional Code 1: Not reported
Additional Code 2: Not reported
Additional Code 3: Not reported
Additional Code 4: Not reported
Additional Code 5: Not reported

Additional Info:

Year: 2006
Gen EPA ID: CAL000231796

Shipment Date: 20061127
Creation Date: 3/30/2007 13:33:11
Receipt Date: 20061128
Manifest ID: 000074150GBF
Trans EPA ID: CAD982488470
Trans Name: SWIFT OIL & VACUUM INC
Trans 2 EPA ID: Not reported
Trans 2 Name: Not reported
TSDF EPA ID: CAD099452708
Trans Name: INDUSTRIAL SERVICE OIL CO INC
TSDF Alt EPA ID: Not reported
TSDF Alt Name: Not reported
Waste Code Description: 221 - Waste oil and mixed oil
RCRA Code: Not reported
Meth Code: H039 - Other Recovery Of Reclamation For Reuse Including Acid
Regeneration, Organics Recovery Ect

Quantity Tons: 0.836
Waste Quantity: 220
Quantity Unit: G
Additional Code 1: Not reported
Additional Code 2: Not reported
Additional Code 3: Not reported
Additional Code 4: Not reported
Additional Code 5: Not reported

Shipment Date: 20060630
Creation Date: 9/8/2006 18:32:18
Receipt Date: 20060705
Manifest ID: 25119263
Trans EPA ID: CAD982488470
Trans Name: SWIFT OIL VACUUM INC
Trans 2 EPA ID: Not reported
Trans 2 Name: Not reported
TSDF EPA ID: CAD099452708
Trans Name: INDUSTRIAL SERVICE OIL CO INC
TSDF Alt EPA ID: CAD099452708
TSDF Alt Name: Not reported
Waste Code Description: 221 - Waste oil and mixed oil
RCRA Code: Not reported
Meth Code: R01 - Recycler
Quantity Tons: 0.627
Waste Quantity: 165
Quantity Unit: G
Additional Code 1: Not reported
Additional Code 2: Not reported
Additional Code 3: Not reported

Map ID
Direction
Distance
Elevation

MAP FINDINGS

Site

Database(s)

EDR ID Number
EPA ID Number

NEWCOMB SPRING OF CALIFORNIA (Continued)

S113115220

Additional Code 4:	Not reported
Additional Code 5:	Not reported
Shipment Date:	20060302
Creation Date:	7/5/2006 12:02:53
Receipt Date:	20060306
Manifest ID:	24433549
Trans EPA ID:	CAD982488470
Trans Name:	SWIFT OIL & VACUUM INC
Trans 2 EPA ID:	Not reported
Trans 2 Name:	Not reported
TSDF EPA ID:	CAD099452708
Trans Name:	INDUSTRIAL SERVICE OIL CO INC
TSDF Alt EPA ID:	CAD099452708
TSDF Alt Name:	Not reported
Waste Code Description:	221 - Waste oil and mixed oil
RCRA Code:	Not reported
Meth Code:	R01 - Recycler
Quantity Tons:	0.494
Waste Quantity:	130
Quantity Unit:	G
Additional Code 1:	Not reported
Additional Code 2:	Not reported
Additional Code 3:	Not reported
Additional Code 4:	Not reported
Additional Code 5:	Not reported
Shipment Date:	20060117
Creation Date:	5/5/2006 18:31:40
Receipt Date:	20060118
Manifest ID:	24772638
Trans EPA ID:	CAR000047613
Trans Name:	CAL WEST ENVIRONMENTAL SVCS INC
Trans 2 EPA ID:	Not reported
Trans 2 Name:	Not reported
TSDF EPA ID:	CAT080033681
Trans Name:	D/K ENVIRONMENTAL
TSDF Alt EPA ID:	CAT080033681
TSDF Alt Name:	Not reported
Waste Code Description:	352 - Other organic solids
RCRA Code:	Not reported
Meth Code:	D80 - Disposal, Land Fill
Quantity Tons:	0.1
Waste Quantity:	200
Quantity Unit:	P
Additional Code 1:	Not reported
Additional Code 2:	Not reported
Additional Code 3:	Not reported
Additional Code 4:	Not reported
Additional Code 5:	Not reported

CERS:

Name:	NEWCOMB SPRING OF CALIFORNIA
Address:	8380 CERRITOS AVE
City,State,Zip:	STANTON, CA 90680
Site ID:	411884
CERS ID:	10547977

Map ID
Direction
Distance
Elevation

MAP FINDINGS

Site

Database(s)

EDR ID Number
EPA ID Number

NEWCOMB SPRING OF CALIFORNIA (Continued)

S113115220

CERS Description: Chemical Storage Facilities

Violations:

Site ID: 411884
Site Name: NEWCOMB SPRING OF CALIFORNIA
Violation Date: 01-28-2019
Citation: 22 CCR 12 66262.40(a) - California Code of Regulations, Title 22,
Chapter 12, Section(s) 66262.40(a)

Violation Description: Failure to keep a copy of each properly signed manifest for at least three years from the date the waste was accepted by the initial transporter. The manifest signed at the time the waste was accepted for transport shall be kept until receiving a signed copy from the designated facility which received the waste.

Violation Notes: Returned to compliance on 02/07/2019. OBSERVATION: Manifests were not available for review at the time of inspection. CORRECTIVE ACTION: Provide copies of all hazardous waste manifests from the last 3 years to this Agency within 30 days.

Violation Division: Orange County Environmental Health
Violation Program: HW
Violation Source: CERS

Site ID: 411884
Site Name: NEWCOMB SPRING OF CALIFORNIA
Violation Date: 10-16-2014
Citation: HSC 6.95 25508(a)(1) - California Health and Safety Code, Chapter 6.95, Section(s) 25508(a)(1)

Violation Description: Failure to complete and electronically submit hazardous material inventory information for all reportable hazardous materials on site at or above reportable quantities.

Violation Notes: Returned to compliance on 06/25/2015.
Violation Division: Orange County Environmental Health
Violation Program: HMRRP
Violation Source: CERS

Site ID: 411884
Site Name: NEWCOMB SPRING OF CALIFORNIA
Violation Date: 01-28-2019
Citation: 22 CCR 12 66262.34(f) - California Code of Regulations, Title 22,
Chapter 12, Section(s) 66262.34(f)

Violation Description: Failure to properly label hazardous waste accumulation containers and portable tanks with the following requirements: "Hazardous Waste", name and address of the generator, physical and chemical characteristics of the Hazardous Waste, and starting accumulation date.

Violation Notes: Returned to compliance on 02/07/2019. OBSERVATION: A 500 gallon tank of Waste Oil was observed without a Hazardous Waste label. CORRECTIVE ACTION: Affix the proper Hazardous Waste labeling to the tank with all required information filled out. A follow up inspection will be conducted in 30 days.

Violation Division: Orange County Environmental Health
Violation Program: HW
Violation Source: CERS

Site ID: 411884
Site Name: NEWCOMB SPRING OF CALIFORNIA
Violation Date: 01-28-2019
Citation: HSC 6.5 25123.3(h)(1) - California Health and Safety Code, Chapter 6.5, Section(s) 25123.3(h)(1)

Map ID
Direction
Distance
Elevation

MAP FINDINGS

Site

Database(s)

EDR ID Number
EPA ID Number

NEWCOMB SPRING OF CALIFORNIA (Continued)

S113115220

Violation Description: Failure to send hazardous waste offsite for treatment, storage, or disposal within 180 days (or 270 days if waste is transported over 200 miles) for a generator who generates less than 1000 kilogram per month if all of the following conditions are met: (1) The quantity of hazardous waste accumulated onsite never exceeds 6,000 kilograms. (2) The generator complies with the requirements of 40 Code of Federal Regulations section 262.34(d), (e) and (f). (3) The generator does not hold acutely hazardous waste or extremely hazardous waste in an amount greater than one kilogram for more than 90 days.

Violation Notes: Returned to compliance on 02/07/2019. OBSERVATION: A 500 gallon tank of Waste Oil was observed full without an accumulation start date. Mr. Edmondson stated that the tank had been full on site for at least 2-3 years with no recent pick ups. CORRECTIVE ACTION: Properly dispose of the Waste Oil through a registered hauler and provide documentation to this Agency within 30 days. A follow up inspection will be conducted after this time.

Violation Division: Orange County Environmental Health
Violation Program: HW
Violation Source: CERS

Site ID: 411884
Site Name: NEWCOMB SPRING OF CALIFORNIA
Violation Date: 01-28-2019
Citation: HSC 6.95 25505(a)(4) - California Health and Safety Code, Chapter 6.95, Section(s) 25505(a)(4)

Violation Description: Failure to provide initial and annual training to all employees in safety procedures in the event of a release or threatened release of a hazardous material or failure to document and maintain training records for a minimum of three years.

Violation Notes: Returned to compliance on 02/27/2019. OBSERVATION: Employee training records were not available for review. All employees are required to be trained annually; new employees are required to be trained within 6 months. CORRECTIVE ACTION: Please provide training records for the Hazardous Materials Business Plan with the following information documented: topic of training, date, employee name, employee signature. Violation must be corrected immediately and documents must be submitted to this Agency within 30 days.

Violation Division: Orange County Environmental Health
Violation Program: HMRRP
Violation Source: CERS

Site ID: 411884
Site Name: NEWCOMB SPRING OF CALIFORNIA
Violation Date: 10-16-2014
Citation: HSC 6.95 25508(d) - California Health and Safety Code, Chapter 6.95, Section(s) 25508(d)

Violation Description: Failure to complete and/or electronically submit a business plan when storing/handling a hazardous material at or above reportable quantities.

Violation Notes: Returned to compliance on 06/25/2015.

Violation Division: Orange County Environmental Health
Violation Program: HMRRP
Violation Source: CERS

Site ID: 411884
Site Name: NEWCOMB SPRING OF CALIFORNIA
Violation Date: 01-28-2019

Map ID
Direction
Distance
Elevation

MAP FINDINGS

Site

Database(s)

EDR ID Number
EPA ID Number

NEWCOMB SPRING OF CALIFORNIA (Continued)

S113115220

Citation: 22 CCR 15 66265.173 - California Code of Regulations, Title 22, Chapter 15, Section(s) 66265.173

Violation Description: Failure to meet the following container management requirements: (a) A container holding hazardous waste must always be closed during storage, except when it is necessary to add or remove waste. (b) A container holding hazardous waste must not be opened, handled, or stored in a manner which may rupture the container or cause it to leak.

Violation Notes: Returned to compliance on 02/07/2019. OBSERVATION: A 500 gallon tank of Waste Oil was observed outside at the back of the facility, near full, and open while not in use. A cap was not available to close the tank while on site. CORRECTIVE ACTION: Obtain a cap for the 500 gallon tank and keep closed while not in use. A follow up inspection will be conducted in 30 days.

Violation Division: Orange County Environmental Health
Violation Program: HW
Violation Source: CERS

Site ID: 411884
Site Name: NEWCOMB SPRING OF CALIFORNIA
Violation Date: 01-08-2014
Citation: 22 CCR 12 66262.34(f) - California Code of Regulations, Title 22, Chapter 12, Section(s) 66262.34(f)

Violation Description: Failure to properly label hazardous waste accumulation containers with the following requirements: "Hazardous Waste", name and address of the generator, physical and chemical characteristics of the Hazardous Waste, and starting accumulation date.

Violation Notes: Returned to compliance on 01/08/2014. The container for the storage of waste oil was not labeled as hazardous waste. A label was provided this date and the container was labeled at my request

Violation Division: Orange County Environmental Health
Violation Program: HW
Violation Source: CERS

Site ID: 411884
Site Name: NEWCOMB SPRING OF CALIFORNIA
Violation Date: 01-21-2016
Citation: HSC 6.95 25508(a)(1) - California Health and Safety Code, Chapter 6.95, Section(s) 25508(a)(1)

Violation Description: Failure to complete and electronically submit hazardous material inventory information for all reportable hazardous materials on site at or above reportable quantities.

Violation Notes: Returned to compliance on 06/12/2017. During an on site verification the following are needed : -- Delprodo does not meet the minimum reporting threshold of 55 gallons. Please remove chemical from inventory. -- Petroleum Lubricating bas stock this agency did not witness any motor oil 1000 gallons. Please remove chemical from inventory. -- Oxygen needs to be added to inventory. CAS # 7782-44-7, pure substance, Fire code hazard class is Oxidizing -- Waste Oil tank needs to be added to inventory. Fire code hazard class is combustible Liquid Class IIIB. Under Hazardous component - 99 % oil CAS 64742-65-0 -- Propane while on site operator indicated that there was 7 gallons in each propane bottle. 7 were on site. Please mark 49gallon for Average daily amount and average max Please log on to E-submit portal and make corrections with in 30 days to correct violation.

Violation Division: Orange County Environmental Health
Violation Program: HMRRP

Map ID
Direction
Distance
Elevation

MAP FINDINGS

Site

Database(s)

EDR ID Number
EPA ID Number

NEWCOMB SPRING OF CALIFORNIA (Continued)

S113115220

Violation Source: CERS

Evaluation:

Eval General Type: Compliance Evaluation Inspection
Eval Date: 01-21-2016
Violations Found: No
Eval Type: Routine done by local agency
Eval Notes: On site to conduct a Hazardous Waste Inspection. Met with Gary Edmondson who explained the process, escorted me through the site and gave consent to enter/inspect. Facility contains: Waste oil from compressor, oily absorbent and Grindings (2-dust collectors) Hazardous waste containers are properly labeled and covered. All containers storing hazardous waste must be labeled with the following information: 1. The words G HAZARDOUS WasteG 2. Waste (name) 3. Hazardous property of the waste (e.g. G toxic, flammable, corrosive, etc.) 4. Physical state of the waste (liquid or solid) 5. Name and address of the business. 6. Accumulation date (date the first drop of waste has been placed in container) Documents Available for review: 1. Hazardous waste Manifest/Receipts (keep a copy on site for three years). - Note: A copy of the federal manifest must be sent to DTSC. (Department of Toxic Substances Control, P.O. Box 400, Sacramento, CA 95812-0400). 2. Hazardous Waste [Truncated]
Eval Division: Orange County Environmental Health
Eval Program: HW
Eval Source: CERS

Eval General Type: Compliance Evaluation Inspection
Eval Date: 01-08-2014
Violations Found: Yes
Eval Type: Routine done by local agency
Eval Notes: On-site for a routine inspection. Permission to enter, inspect, and take photographs granted by Gary Edmondson this date. Reviewed the hazardous waste manifests for waste oil and grinding dust at site. OCFA BEP includes information for the emergency coordinator. The waste grinding dust is in a 55 gallon drum hooked up to the bag house and it is properly labeled. The container for the storage of waste oil was not labeled as hazardous waste. A label was provided this date and the container was labeled at my request Inspected trash/dumpster and it does not appear to contain any hazardous waste. The perimeter of the facility was also inspected; no obvious signs of releases were noted.
Eval Division: Orange County Environmental Health
Eval Program: HW
Eval Source: CERS

Eval General Type: Other/Unknown
Eval Date: 01-12-2016
Violations Found: No
Eval Type: Other, not routine, done by local agency
Eval Notes: On site for a routine inspection and the office is out sick. Will return on a different day.
Eval Division: Orange County Environmental Health
Eval Program: HMRRP
Eval Source: CERS

Eval General Type: Compliance Evaluation Inspection
Eval Date: 01-21-2016
Violations Found: Yes

Map ID
Direction
Distance
Elevation

MAP FINDINGS

Site

Database(s)

EDR ID Number
EPA ID Number

NEWCOMB SPRING OF CALIFORNIA (Continued)

S113115220

Eval Type: Routine done by local agency
Eval Notes: On site to conduct hazardous materials chemical inventory and business emergency plan inspection this date, consent to enter, inspect and take photographs was given by Gary edmondson. The HMBEP has been submitted through ----E-submit Employee Business Emergency Plan Training was reviewed this date. The facility has the following hazardous materials that exceed the required disclosure quantities:
Acetylene Oxygen Waste oil Propane
Eval Division: Orange County Environmental Health
Eval Program: HMRRP
Eval Source: CERS

Eval General Type: Compliance Evaluation Inspection
Eval Date: 01-28-2019
Violations Found: Yes
Eval Type: Routine done by local agency
Eval Notes: On site for a routine hazardous waste inspection. Consent to enter and inspect was granted by Gary Edmondson. Walked throughout the facility. Observed hazardous waste storage areas. Emergency plan is posted in main shop area. No hazardous waste or universal waste observed in the dumpster/enclosure area.
Eval Division: Orange County Environmental Health
Eval Program: HW
Eval Source: CERS

Eval General Type: Compliance Evaluation Inspection
Eval Date: 01-28-2019
Violations Found: Yes
Eval Type: Routine done by local agency
Eval Notes: On site for routine hazardous materials and business emergency plan inspection. Consent to enter and inspect granted by Gary Edmondson. Observed the facility and inspected hazardous materials storage. The following materials were observed in amounts that meet or exceed the minimum volumes required for disclosure: - (11) 7 gallon cylinders of Propane - 500 gallons of Waste Oil The following documents have been received on 1/28/2019 in CERS and ACCEPTED: - Business Activities - Owner/Operator Information - Hazardous Materials Inventory - Site Map - Emergency Response Plan - Employee Training Plan The facility is responsible for identifying all hazardous materials, to include hazardous wastes, which are above disclosure thresholds of 55 gallons for liquids, 500 pounds for solids, & 200 cubic feet for gases. If there is a change in the type or amount of chemicals that are maintained on site, please submit revised documents (electronically) within 30 days [Truncated]
Eval Division: Orange County Environmental Health
Eval Program: HMRRP
Eval Source: CERS

Eval General Type: Other/Unknown
Eval Date: 02-22-2019
Violations Found: No
Eval Type: Other, not routine, done by local agency
Eval Notes: This Agency has a received a copy of the hazardous waste manifest indicating that the waste oil observed on site during the 1/28/2019 inspection was hauled off. Waste oil had not been previously hauled for at least 3 years. Facility has also affixed the proper hazardous waste labeling to the 500 gallon waste oil tank and securely closed

Map ID
Direction
Distance
Elevation

MAP FINDINGS

Site

Database(s)

EDR ID Number
EPA ID Number

NEWCOMB SPRING OF CALIFORNIA (Continued)

S113115220

the tank with a cap. The following violations have been corrected: -
I053: Disposed of hazardous waste within 180 days of accumulation -
I617: Containers of hazardous waste closed except when adding and
removing waste - I474: Signed copy of Uniform Hazardous Waste Manifest
kept for 3 years - I400: Labeled all containers or portable tanks
containing hazardous waste

Eval Division: Orange County Environmental Health
Eval Program: HW
Eval Source: CERS

Eval General Type: Other/Unknown
Eval Date: 03-05-2019
Violations Found: No
Eval Type: Other, not routine, done by local agency
Eval Notes: Annual safety training records covering the Hazardous Materials
Business Plan have been received on 2/27/2019 for this site. Violation
I239 has been corrected. Please continue to conduct annual safety
training with employees and ensure records are available for a minimum
of 3 years per HSC 6.95 25505(a)(4).

Eval Division: Orange County Environmental Health
Eval Program: HMRRP
Eval Source: CERS

Eval General Type: Other/Unknown
Eval Date: 06-22-2015
Violations Found: No
Eval Type: Other, not routine, done by local agency
Eval Notes: Accepted Portal submission on this date.
Eval Division: Orange County Environmental Health
Eval Program: HMRRP
Eval Source: CERS

Eval General Type: Other/Unknown
Eval Date: 06-25-2015
Violations Found: No
Eval Type: Other, not routine, done by local agency
Eval Notes: Read/review pre 2015 HMBEP submission. Accepted pending review of the
more recent submission.

Eval Division: Orange County Environmental Health
Eval Program: HMRRP
Eval Source: CERS

Eval General Type: Other/Unknown
Eval Date: 07-26-2016
Violations Found: No
Eval Type: Other, not routine, done by local agency
Eval Notes: 7/26/16 Your submission has been reviewed and accepted Thank you
----- During an on site
verification the following are needed : -- Delprodo does not meet the
minimum reporting threshold of 55 gallons. Please remove chemical from
inventory. -- Petroleum Lubricating bas stock this agency did not
witness any motor oil 1000 gallons. Please remove chemical from
inventory. -- Oxygen needs to be added to inventory. CAS # 7782-44-7,
pure substance, Fire code hazard class is Oxidizing -- Waste Oil tank
needs to be added to inventory. Fire code hazard class is combustible
Liquid Class IIIB. Under Hazardous component - 99 % oil CAS 64742-65-0
-- Propane while on site operator indicated that there was 7 gallons

Map ID
Direction
Distance
Elevation

MAP FINDINGS

Site

Database(s)

EDR ID Number
EPA ID Number

NEWCOMB SPRING OF CALIFORNIA (Continued)

S113115220

in each propane bottle. 7 were on site. Please mark 49gallon for
Average daily amount and average max
Orange County Environmental Health
HMRRP
CERS

Eval Division:
Eval Program:
Eval Source:

Eval General Type: Other/Unknown
Eval Date: 10-16-2014
Violations Found: Yes
Eval Type: Other, not routine, done by local agency
Eval Notes: Orange County Environmental Health as the Certified Unified Program Agency (OC CUPA) is the administrating agency for the Hazardous Materials Disclosure and Business Emergency Plan programs (HMD/BEP) previously administered by the Orange County Fire Authority. During the months of August and December of 2013, the OC CUPA sent out letters to regulated businesses requesting them to electronically submit their HMD/BEP forms. Electronic submission of these forms is a legal requirement. Failure to submit HMD/BEP forms is in violation of the California Health & Safety Code Chapter 6.95. According to our records there is no electronic submission for this facility. Please go to www.esubmit.ocgov.com to request a username and password and submit your HMD/BEP forms within the next 30 days. Businesses may also submit forms via the California Environmental Reporting System. Please verify that all owner information that is prepopulated on the E-Submit Portal is still [Truncated]

Eval Division: Orange County Environmental Health
Eval Program: HMRRP
Eval Source: CERS

Coordinates:
Site ID: 411884
Facility Name: NEWCOMB SPRING OF CALIFORNIA
Env Int Type Code: HMBP
Program ID: 10547977
Coord Name: Not reported
Ref Point Type Desc: Center of a facility or station.
Latitude: 33.809720
Longitude: -117.986460

Affiliation:
Affiliation Type Desc: Document Preparer
Entity Name: Gary Edmondson
Entity Title: Not reported
Affiliation Address: Not reported
Affiliation City: Not reported
Affiliation State: Not reported
Affiliation Country: Not reported
Affiliation Zip: Not reported
Affiliation Phone: Not reported

Affiliation Type Desc: Operator
Entity Name: Rick Guard
Entity Title: Not reported
Affiliation Address: Not reported
Affiliation City: Not reported
Affiliation State: Not reported

Map ID
Direction
Distance
Elevation

MAP FINDINGS

Site

Database(s)

EDR ID Number
EPA ID Number

NEWCOMB SPRING OF CALIFORNIA (Continued)

S113115220

Affiliation Country: Not reported
Affiliation Zip: Not reported
Affiliation Phone: (714) 995-5341

Affiliation Type Desc: Identification Signer
Entity Name: Gary Edmondson
Entity Title: Quality/Safety Manager
Affiliation Address: Not reported
Affiliation City: Not reported
Affiliation State: Not reported
Affiliation Country: Not reported
Affiliation Zip: Not reported
Affiliation Phone: Not reported

Affiliation Type Desc: Legal Owner
Entity Name: NEWCOMB SPRING CORP
Entity Title: Not reported
Affiliation Address: 8380 CERRITOS AVE
Affiliation City: STANTON
Affiliation State: CA
Affiliation Country: United States
Affiliation Zip: 90680
Affiliation Phone: (770) 981-1770

Affiliation Type Desc: CUPA District
Entity Name: Orange County Env Health
Entity Title: Not reported
Affiliation Address: 1241 East Dyer Road Suite 120
Affiliation City: Santa Ana
Affiliation State: CA
Affiliation Country: Not reported
Affiliation Zip: 92705-5611
Affiliation Phone: (714) 433-6406

Affiliation Type Desc: Environmental Contact
Entity Name: Gary Edmondson
Entity Title: Not reported
Affiliation Address: 8380 Cerritos Ave.
Affiliation City: Stanton
Affiliation State: CA
Affiliation Country: Not reported
Affiliation Zip: 90680
Affiliation Phone: Not reported

Affiliation Type Desc: Facility Mailing Address
Entity Name: Mailing Address
Entity Title: Not reported
Affiliation Address: 8380 CERRITOS AVE
Affiliation City: STANTON
Affiliation State: CA
Affiliation Country: Not reported
Affiliation Zip: 90680
Affiliation Phone: Not reported

Affiliation Type Desc: Parent Corporation
Entity Name: NEWCOMB SPRING OF CALIFORNIA
Entity Title: Not reported

Map ID
Direction
Distance
Elevation

MAP FINDINGS

Site

Database(s)

EDR ID Number
EPA ID Number

NEWCOMB SPRING OF CALIFORNIA (Continued)

S113115220

Affiliation Address: Not reported
Affiliation City: Not reported
Affiliation State: Not reported
Affiliation Country: Not reported
Affiliation Zip: Not reported
Affiliation Phone: Not reported

HWTS:

Name: NEWCOMB SPRING OF CALIFORNIA
Address: 8380 CERRITOS AVE
Address 2: Not reported
City,State,Zip: STANTON, CA 906800000
EPA ID: CAL000231796
Inactive Date: Not reported
Create Date: 12/11/2001
Last Act Date: 08/07/2020
Mailing Name: Not reported
Mailing Address: 8380 CERRITOS AVE
Mailing Address 2: Not reported
Mailing City,State,Zip: STANTON, CA 906800000
Owner Name: NEWCOMB SPRING OF CALIFORNIA
Owner Address: 8380 CERRITOS AVE
Owner Address 2: Not reported
Owner City,State,Zip: STANTON, CA 906800000
Contact Name: GARY EDMONDSON
Contact Address: 8380 CERRITOS AVE
Contact Address 2: Not reported
City,State,Zip: STANTON, CA 90680

NAICS:

EPA ID: CAL000231796
Create Date: 2005-09-27 15:01:35.000
NAICS Code: 332612
NAICS Description: Spring (Light Gauge) Manufacturing
Issued EPA ID Date: 2001-12-11 00:00:00
Inactive Date: Not reported
Facility Name: NEWCOMB SPRING OF CALIFORNIA
Facility Address: 8380 CERRITOS AVE
Facility Address 2: Not reported
Facility City: STANTON
Facility County: Not reported
Facility State: CA
Facility Zip: 906800000

M167 **1X C'S PRECISION SHEET METAL**
8361 STANDUSTRIAL STREET
STANTON, CA 90680

< 1/8
1 ft.

Site 11 of 40 in cluster M

HAZNET **S123709868**
HWTS **N/A**

Relative:
Higher

Actual:
71 ft.

HAZNET:
Name: 1X C'S PRECISION SHEET METAL
Address: 8361 STANDUSTRIAL STREET
Address 2: Not reported
City,State,Zip: STANTON, CA 906800000
Contact: CALVIN B. ENGLEMAN, OWNER

Map ID
Direction
Distance
Elevation

MAP FINDINGS

Site

Database(s)

EDR ID Number
EPA ID Number

1X C'S PRECISION SHEET METAL (Continued)

S123709868

Telephone: 7148263261
Mailing Name: Not reported
Mailing Address: 8361 STANDUSTRIAL STREET

Year: 1988
Gepaid: CAC000106685
TSD EPA ID: CAD008364432
CA Waste Code: 211 - Halogenated solvents (chloroforms, methyl chloride, perchloroethylene, etc)
Disposal Method: 01 -
Tons: 0.06

HWTS:

Name: 1X C'S PRECISION SHEET METAL
Address: 8361 STANDUSTRIAL STREET
Address 2: Not reported
City,State,Zip: STANTON, CA 906800000
EPA ID: CAC000106685
Inactive Date: 10/25/2000
Create Date: 08/05/1988
Last Act Date: 10/25/2000
Mailing Name: Not reported
Mailing Address: 8361 STANDUSTRIAL STREET
Mailing Address 2: Not reported
Mailing City,State,Zip: STANTON, CA 906800000
Owner Name: CALVIN B. ENGLEMAN
Owner Address: --
Owner Address 2: Not reported
Owner City,State,Zip: --, 99 --
Contact Name: CALVIN B. ENGLEMAN, OWNER
Contact Address: --
Contact Address 2: Not reported
City,State,Zip: --, 99 --

M168

SECURITY PAINTING
8361 STANDUSTRIAL
STANTON, CA 90680

< 1/8
1 ft.

RCRA-SQG
FINDS
ECHO

1000594700
CAD983585688

Site 12 of 40 in cluster M

Relative:
Higher
Actual:
71 ft.

RCRA-SQG:
Date Form Received by Agency: 1991-06-21 00:00:00.0
Handler Name: SECURITY PAINTING
Handler Address: 8361 STANDUSTRIAL
Handler City,State,Zip: STANTON, CA 90680
EPA ID: CAD983585688
Contact Name: LAWRENCE BENVIN
Contact Address: 8361 STANDUSTRIAL
Contact City,State,Zip: STANTON, CA 90680
Contact Telephone: 714-220-2216
Contact Fax: Not reported
Contact Email: Not reported
Contact Title: Not reported
EPA Region: 09
Land Type: Not reported
Federal Waste Generator Description: Small Quantity Generator

Map ID
Direction
Distance
Elevation

MAP FINDINGS

Site

Database(s)

EDR ID Number
EPA ID Number

SECURITY PAINTING (Continued)

1000594700

Non-Notifier:	Not reported
Biennial Report Cycle:	Not reported
Accessibility:	Not reported
Active Site Indicator:	Handler Activities
State District Owner:	CA
State District:	4
Mailing Address:	STANDUSTRIAL
Mailing City,State,Zip:	STANTON, CA 90680
Owner Name:	LAWRENCE BENVIN
Owner Type:	Private
Operator Name:	NOT REQUIRED
Operator Type:	Private
Short-Term Generator Activity:	No
Importer Activity:	No
Mixed Waste Generator:	No
Transporter Activity:	No
Transfer Facility Activity:	No
Recycler Activity with Storage:	No
Small Quantity On-Site Burner Exemption:	No
Smelting Melting and Refining Furnace Exemption:	No
Underground Injection Control:	No
Off-Site Waste Receipt:	No
Universal Waste Indicator:	No
Universal Waste Destination Facility:	No
Federal Universal Waste:	No
Active Site Fed-Reg Treatment Storage and Disposal Facility:	Not reported
Active Site Converter Treatment storage and Disposal Facility:	Not reported
Active Site State-Reg Treatment Storage and Disposal Facility:	Not reported
Active Site State-Reg Handler:	---
Federal Facility Indicator:	Not reported
Hazardous Secondary Material Indicator:	NN
Sub-Part K Indicator:	Not reported
Commercial TSD Indicator:	No
Treatment Storage and Disposal Type:	Not reported
2018 GPRA Permit Baseline:	Not on the Baseline
2018 GPRA Renewals Baseline:	Not on the Baseline
Permit Renewals Workload Universe:	Not reported
Permit Workload Universe:	Not reported
Permit Progress Universe:	Not reported
Post-Closure Workload Universe:	Not reported
Closure Workload Universe:	Not reported
202 GPRA Corrective Action Baseline:	No
Corrective Action Workload Universe:	No
Subject to Corrective Action Universe:	No
Non-TSDFs Where RCRA CA has Been Imposed Universe:	No
TSDFs Potentially Subject to CA Under 3004 (u)/(v) Universe:	No
TSDFs Only Subject to CA under Discretionary Auth Universe:	No
Corrective Action Priority Ranking:	No NCAPS ranking
Environmental Control Indicator:	No
Institutional Control Indicator:	No
Human Exposure Controls Indicator:	N/A
Groundwater Controls Indicator:	N/A
Operating TSDF Universe:	Not reported
Full Enforcement Universe:	Not reported
Significant Non-Complier Universe:	No
Unaddressed Significant Non-Complier Universe:	No
Addressed Significant Non-Complier Universe:	No

Map ID
Direction
Distance
Elevation

MAP FINDINGS

Site

Database(s)

EDR ID Number
EPA ID Number

SECURITY PAINTING (Continued)

1000594700

Significant Non-Complier With a Compliance Schedule Universe: No
Financial Assurance Required: Not reported
Handler Date of Last Change: 2000-09-15 17:30:32.0
Recognized Trader-Importer: No
Recognized Trader-Exporter: No
Importer of Spent Lead Acid Batteries: No
Exporter of Spent Lead Acid Batteries: No
Recycler Activity Without Storage: Not reported
Manifest Broker: Not reported
Sub-Part P Indicator: No

Handler - Owner Operator:

Owner/Operator Indicator: Operator
Owner/Operator Name: NOT REQUIRED
Legal Status: Private
Date Became Current: Not reported
Date Ended Current: Not reported
Owner/Operator Address: NOT REQUIRED
Owner/Operator City,State,Zip: NOT REQUIRED, ME 99999
Owner/Operator Telephone: 415-555-1212
Owner/Operator Telephone Ext: Not reported
Owner/Operator Fax: Not reported
Owner/Operator Email: Not reported

Owner/Operator Indicator: Owner
Owner/Operator Name: LAWRENCE BENVIN
Legal Status: Private
Date Became Current: Not reported
Date Ended Current: Not reported
Owner/Operator Address: NOT REQUIRED
Owner/Operator City,State,Zip: NOT REQUIRED, ME 99999
Owner/Operator Telephone: 415-555-1212
Owner/Operator Telephone Ext: Not reported
Owner/Operator Fax: Not reported
Owner/Operator Email: Not reported

Historic Generators:

Receive Date: 1991-06-21 00:00:00.0
Handler Name: SECURITY PAINTING
Federal Waste Generator Description: Small Quantity Generator
State District Owner: CA
Large Quantity Handler of Universal Waste: No
Recognized Trader Importer: No
Recognized Trader Exporter: No
Spent Lead Acid Battery Importer: No
Spent Lead Acid Battery Exporter: No
Current Record: Yes
Non Storage Recycler Activity: Not reported
Electronic Manifest Broker: Not reported

List of NAICS Codes and Descriptions:

NAICS Codes: No NAICS Codes Found

Facility Has Received Notices of Violations:

Map ID
Direction
Distance
Elevation

MAP FINDINGS

Site

Database(s)

EDR ID Number
EPA ID Number

SECURITY PAINTING (Continued)

1000594700

Violations: No Violations Found

Evaluation Action Summary:

Evaluations: No Evaluations Found

FINDS:

Registry ID: 110002846617

Click Here:

Environmental Interest/Information System:

RCRAInfo is a national information system that supports the Resource Conservation and Recovery Act (RCRA) program through the tracking of events and activities related to facilities that generate, transport, and treat, store, or dispose of hazardous waste. RCRAInfo allows RCRA program staff to track the notification, permit, compliance, and corrective action activities required under RCRA.

[Click this hyperlink](#) while viewing on your computer to access additional FINDS: detail in the EDR Site Report.

ECHO:

Envid: 1000594700
Registry ID: 110002846617
DFR URL: <http://echo.epa.gov/detailed-facility-report?fid=110002846617>
Name: SECURITY PAINTING
Address: 8361 STANDUSTRIAL
City,State,Zip: STANTON, CA 90680

M169

**CHOP IT KUSTOM FIT
8351 STANDUSTRIAL ST
STANTON, CA 90680**

**FINDS 1024602992
ECHO N/A**

**< 1/8
1 ft.**

Site 13 of 40 in cluster M

**Relative:
Higher**

FINDS:
Registry ID: 110070390394

**Actual:
71 ft.**

Click Here:

Environmental Interest/Information System:

US National Pollutant Discharge Elimination System (NPDES) module of the Compliance Information System (ICIS) tracks surface water permits issued under the Clean Water Act. Under NPDES, all facilities that discharge pollutants from any point source into waters of the United States are required to obtain a permit. The permit will likely contain limits on what can be discharged, impose monitoring and reporting requirements, and include other provisions to ensure that the discharge does not adversely affect water quality.

[Click this hyperlink](#) while viewing on your computer to access additional FINDS: detail in the EDR Site Report.

ECHO:

Envid: 1024602992
Registry ID: 110070390394
DFR URL: <http://echo.epa.gov/detailed-facility-report?fid=110070390394>
Name: CHOP IT KUSTOM FIT

Map ID
Direction
Distance
Elevation

MAP FINDINGS

Site

Database(s)

EDR ID Number
EPA ID Number

CHOP IT KUSTOM FIT (Continued)

1024602992

Address: 8351 STANDUSTRIAL ST
City,State,Zip: STANTON, CA 90680

M170
< 1/8
1 ft.

CARMET CO
8351 STANDUSTRIAL
STANTON, CA 90680

HAZNET **S123754115**
HWTS **N/A**

Site 14 of 40 in cluster M

Relative:
Higher

HAZNET:

Actual:
71 ft.

Name: CARMET CO
Address: 8351 STANDUSTRIAL
Address 2: Not reported
City,State,Zip: STANTON, CA 906800000
Contact: DEACT PER 11/94 SURVEY - P.H.
Telephone: 7148285820
Mailing Name: Not reported
Mailing Address: 8351 STANDUSTRIAL

Year: 1984
Gepaid: CAD980676787
TSD EPA ID: CAD008302903
CA Waste Code: 214 - Unspecified solvent mixture
Disposal Method: R01 - Recycler
Tons: 0.4586

Year: 1983
Gepaid: CAD980676787
TSD EPA ID: CAD008302903
CA Waste Code: 214 - Unspecified solvent mixture
Disposal Method: R01 - Recycler
Tons: 0.4586

HWTS:

Name: CARMET CO
Address: 8351 STANDUSTRIAL
Address 2: Not reported
City,State,Zip: STANTON, CA 906800000
EPA ID: CAD980676787
Inactive Date: 01/01/1995
Create Date: 03/04/1983
Last Act Date: 07/24/2001
Mailing Name: Not reported
Mailing Address: 8351 STANDUSTRIAL
Mailing Address 2: Not reported
Mailing City,State,Zip: STANTON, CA 900800000
Owner Name: --
Owner Address: --
Owner Address 2: Not reported
Owner City,State,Zip: --, 99 --
Contact Name: DEACT PER 11/94 SURVEY - P.H.
Contact Address: 8351 STANDUSTRIAL
Contact Address 2: Not reported
City,State,Zip: STANTON, CA 906800000

Map ID
Direction
Distance
Elevation

MAP FINDINGS

Site

Database(s)

EDR ID Number
EPA ID Number

M171 **CHOP IT KUSTOM FIT**
8351 STANDUSTRIAL ST
STANTON, CA 90680
< 1/8
1 ft.

NPDES **S123811806**
N/A

Site 15 of 40 in cluster M

Relative:
Higher

Actual:
71 ft.

NPDES:

Name:	CHOP IT KUSTOM FIT
Address:	8351 STANDUSTRIAL ST
City,State,Zip:	STANTON, CA 90680
Facility Status:	Not reported
NPDES Number:	Not reported
Region:	Not reported
Agency Number:	Not reported
Regulatory Measure ID:	Not reported
Place ID:	Not reported
Order Number:	Not reported
WDID:	8 30IN604775
Regulatory Measure Type:	Industrial
Program Type:	Not reported
Adoption Date Of Regulatory Measure:	Not reported
Effective Date Of Regulatory Measure:	Not reported
Termination Date Of Regulatory Measure:	Not reported
Expiration Date Of Regulatory Measure:	Not reported
Discharge Address:	Not reported
Discharge Name:	Not reported
Discharge City:	Not reported
Discharge State:	Not reported
Discharge Zip:	Not reported
Status:	NOI Required
Status Date:	11/15/2018
Operator Name:	Chop It Kustom Fit
Operator Address:	8351 Standustrial St
Operator City:	Stanton
Operator State:	California
Operator Zip:	90680
Name:	CHOPIT KUSTOM LLC
Address:	8351 STANDUSTRIAL STEET
City,State,Zip:	STANTON, CA 90680
Facility Status:	Not reported
NPDES Number:	Not reported
Region:	Not reported
Agency Number:	Not reported
Regulatory Measure ID:	Not reported
Place ID:	Not reported
Order Number:	Not reported
WDID:	8 30NNA000370
Regulatory Measure Type:	Industrial
Program Type:	Not reported
Adoption Date Of Regulatory Measure:	Not reported
Effective Date Of Regulatory Measure:	Not reported
Termination Date Of Regulatory Measure:	Not reported
Expiration Date Of Regulatory Measure:	Not reported
Discharge Address:	Not reported
Discharge Name:	Not reported
Discharge City:	Not reported
Discharge State:	Not reported
Discharge Zip:	Not reported

Map ID
Direction
Distance
Elevation

MAP FINDINGS

Site

Database(s)

EDR ID Number
EPA ID Number

CHOP IT KUSTOM FIT (Continued)

S123811806

Status: No Action Required
Status Date: 09/08/2020
Operator Name: Chopit Kustom LLC
Operator Address: 8351 Standustrial Steet
Operator City: Stanton
Operator State: California
Operator Zip: 90680

P172 STANTON RADIATOR INC
10645 BEACH BLVD
STANTON, CA 90680
Site 1 of 7 in cluster P

RCRA-SQG 1000322665
CERS HAZ WASTE CAD982040107
FINDS
ECHO
HAZNET
CERS
HWTS

Relative:
Higher

Actual:
68 ft.

RCRA-SQG:
Date Form Received by Agency: 2006-06-14 00:00:00.0
Handler Name: STANTON RADIATOR INC
Handler Address: 10645 BEACH BLVD
Handler City,State,Zip: STANTON, CA 90680
EPA ID: CAD982040107
Contact Name: DELBERT P HAUGHT
Contact Address: 10645 BEACH BLVD
Contact City,State,Zip: STANTON, CA 90680
Contact Telephone: 714-527-5894
Contact Fax: Not reported
Contact Email: Not reported
Contact Title: Not reported
EPA Region: 09
Land Type: Private
Federal Waste Generator Description: Small Quantity Generator
Non-Notifier: Not reported
Biennial Report Cycle: Not reported
Accessibility: Not reported
Active Site Indicator: Handler Activities
State District Owner: Not reported
State District: Not reported
Mailing Address: 10645 BEACH BLVD
Mailing City,State,Zip: STANTON, CA 90680
Owner Name: DELBERT HAUGHT
Owner Type: Private
Operator Name: DELBERT HAUGHT
Operator Type: Private
Short-Term Generator Activity: No
Importer Activity: No
Mixed Waste Generator: No
Transporter Activity: No
Transfer Facility Activity: No
Recycler Activity with Storage: No
Small Quantity On-Site Burner Exemption: No
Smelting Melting and Refining Furnace Exemption: No
Underground Injection Control: No
Off-Site Waste Receipt: No
Universal Waste Indicator: No
Universal Waste Destination Facility: No
Federal Universal Waste: No
Active Site Fed-Reg Treatment Storage and Disposal Facility: Not reported

Map ID
Direction
Distance
Elevation

MAP FINDINGS

Site

Database(s)

EDR ID Number
EPA ID Number

STANTON RADIATOR INC (Continued)

1000322665

Active Site Converter Treatment storage and Disposal Facility:	Not reported
Active Site State-Reg Treatment Storage and Disposal Facility:	Not reported
Active Site State-Reg Handler:	---
Federal Facility Indicator:	Not reported
Hazardous Secondary Material Indicator:	N
Sub-Part K Indicator:	Not reported
Commercial TSD Indicator:	No
Treatment Storage and Disposal Type:	Not reported
2018 GPRA Permit Baseline:	Not on the Baseline
2018 GPRA Renewals Baseline:	Not on the Baseline
Permit Renewals Workload Universe:	Not reported
Permit Workload Universe:	Not reported
Permit Progress Universe:	Not reported
Post-Closure Workload Universe:	Not reported
Closure Workload Universe:	Not reported
202 GPRA Corrective Action Baseline:	No
Corrective Action Workload Universe:	No
Subject to Corrective Action Universe:	No
Non-TSDFs Where RCRA CA has Been Imposed Universe:	No
TSDFs Potentially Subject to CA Under 3004 (u)/(v) Universe:	No
TSDFs Only Subject to CA under Discretionary Auth Universe:	No
Corrective Action Priority Ranking:	No NCAPS ranking
Environmental Control Indicator:	No
Institutional Control Indicator:	No
Human Exposure Controls Indicator:	N/A
Groundwater Controls Indicator:	N/A
Operating TSDF Universe:	Not reported
Full Enforcement Universe:	Not reported
Significant Non-Complier Universe:	No
Unaddressed Significant Non-Complier Universe:	No
Addressed Significant Non-Complier Universe:	No
Significant Non-Complier With a Compliance Schedule Universe:	No
Financial Assurance Required:	Not reported
Handler Date of Last Change:	2006-07-03 19:26:52.0
Recognized Trader-Importer:	No
Recognized Trader-Exporter:	No
Importer of Spent Lead Acid Batteries:	No
Exporter of Spent Lead Acid Batteries:	No
Recycler Activity Without Storage:	No
Manifest Broker:	No
Sub-Part P Indicator:	No

Hazardous Waste Summary:

Waste Code:	D008
Waste Description:	LEAD

Handler - Owner Operator:

Owner/Operator Indicator:	Operator
Owner/Operator Name:	DELBERT HAUGHT
Legal Status:	Private
Date Became Current:	2004-11-20 00:00:00.
Date Ended Current:	Not reported
Owner/Operator Address:	Not reported
Owner/Operator City,State,Zip:	Not reported
Owner/Operator Telephone:	Not reported

Map ID
Direction
Distance
Elevation

MAP FINDINGS

Site

Database(s)

EDR ID Number
EPA ID Number

STANTON RADIATOR INC (Continued)

1000322665

Owner/Operator Telephone Ext:	Not reported
Owner/Operator Fax:	Not reported
Owner/Operator Email:	Not reported
Owner/Operator Indicator:	Owner
Owner/Operator Name:	DELBERT HAUGHT
Legal Status:	Private
Date Became Current:	2004-11-20 00:00:00.
Date Ended Current:	Not reported
Owner/Operator Address:	8151 LAMPSON AVE
Owner/Operator City,State,Zip:	GARDEN GROVE, CA 92841
Owner/Operator Telephone:	Not reported
Owner/Operator Telephone Ext:	Not reported
Owner/Operator Fax:	Not reported
Owner/Operator Email:	Not reported
Owner/Operator Indicator:	Owner
Owner/Operator Name:	LEE SPENCE
Legal Status:	Private
Date Became Current:	Not reported
Date Ended Current:	Not reported
Owner/Operator Address:	NOT REQUIRED
Owner/Operator City,State,Zip:	NOT REQUIRED, ME 99999
Owner/Operator Telephone:	415-555-1212
Owner/Operator Telephone Ext:	Not reported
Owner/Operator Fax:	Not reported
Owner/Operator Email:	Not reported

Historic Generators:

Receive Date:	1987-09-02 00:00:00.0
Handler Name:	STANTON RADIATOR
Federal Waste Generator Description:	Large Quantity Generator
State District Owner:	CA
Large Quantity Handler of Universal Waste:	No
Recognized Trader Importer:	No
Recognized Trader Exporter:	No
Spent Lead Acid Battery Importer:	No
Spent Lead Acid Battery Exporter:	No
Current Record:	No
Non Storage Recycler Activity:	Not reported
Electronic Manifest Broker:	Not reported

Receive Date:	2006-06-14 00:00:00.0
Handler Name:	STANTON RADIATOR INC
Federal Waste Generator Description:	Small Quantity Generator
State District Owner:	Not reported
Large Quantity Handler of Universal Waste:	No
Recognized Trader Importer:	No
Recognized Trader Exporter:	No
Spent Lead Acid Battery Importer:	No
Spent Lead Acid Battery Exporter:	No
Current Record:	Yes
Non Storage Recycler Activity:	Not reported
Electronic Manifest Broker:	Not reported

List of NAICS Codes and Descriptions:

Map ID
Direction
Distance
Elevation

MAP FINDINGS

Site

Database(s)

EDR ID Number
EPA ID Number

STANTON RADIATOR INC (Continued)

1000322665

NAICS Code: 811118
NAICS Description: OTHER AUTOMOTIVE MECHANICAL AND ELECTRICAL REPAIR AND MAINTENANCE

Facility Has Received Notices of Violations:
Violations: No Violations Found

Evaluation Action Summary:
Evaluations: No Evaluations Found

CERS HAZ WASTE:
Name: STANTON RADIATOR
Address: 10645 BEACH BLVD
City,State,Zip: STANTON, CA 90680
Site ID: 412381
CERS ID: 10540738
CERS Description: Hazardous Waste Generator

FINDS:
Registry ID: 110002785255

Click Here:

Environmental Interest/Information System:
California Hazardous Waste Tracking System - Datamart (HWTS-DATAMART) provides California with information on hazardous waste shipments for generators, transporters, and treatment, storage, and disposal facilities.
RCRAInfo is a national information system that supports the Resource Conservation and Recovery Act (RCRA) program through the tracking of events and activities related to facilities that generate, transport, and treat, store, or dispose of hazardous waste. RCRAInfo allows RCRA program staff to track the notification, permit, compliance, and corrective action activities required under RCRA.
[Click this hyperlink](#) while viewing on your computer to access additional FINDS: detail in the EDR Site Report.

ECHO:
Envid: 1000322665
Registry ID: 110002785255
DFR URL: <http://echo.epa.gov/detailed-facility-report?fid=110002785255>
Name: STANTON RADIATOR INC
Address: 10645 BEACH BLVD
City,State,Zip: STANTON, CA 90680

HAZNET:
Name: STANTON RADIATOR INC.
Address: 10645 BEACH BLVD
Address 2: Not reported
City,State,Zip: STANTON, CA 906800000
Contact: DELBERT HAUGHT - OWNER/PRES
Telephone: 7145275894
Mailing Name: Not reported
Mailing Address: 10645 BEACH BLVD

Map ID
Direction
Distance
Elevation

MAP FINDINGS

Site

Database(s)

EDR ID Number
EPA ID Number

STANTON RADIATOR INC (Continued)

1000322665

Year:	2019
Gepaid:	CAD982040107
TSD EPA ID:	AZR000520304
CA Waste Code:	352 - Other organic solids
Disposal Method:	H141 - Storage, Bulking, And/Or Transfer Off Site--No Treatment/Reovery (H010-H129) Or (H131-H135)
Tons:	0.15000
Year:	2019
Gepaid:	CAD982040107
TSD EPA ID:	CAD982052797
CA Waste Code:	181 - Other inorganic solid waste
Disposal Method:	H141 - Storage, Bulking, And/Or Transfer Off Site--No Treatment/Reovery (H010-H129) Or (H131-H135)
Tons:	0.17500
Year:	2019
Gepaid:	CAD982040107
TSD EPA ID:	NVT330010000
CA Waste Code:	181 - Other inorganic solid waste
Disposal Method:	H132 - Landfill Or Surface Impoundment That Will Be Closed As Landfill(To Include On-Site Treatment And/Or Stabilization)
Tons:	0.80000
Year:	2015
Gepaid:	CAD982040107
TSD EPA ID:	CAL000024110
CA Waste Code:	181 - Other inorganic solid waste
Disposal Method:	H010 - Metals Recovery Including Retoring,Smelting,Chemicals,Ect
Tons:	0.25
Year:	2014
Gepaid:	CAD982040107
TSD EPA ID:	NVT330010000
CA Waste Code:	181 - Other inorganic solid waste
Disposal Method:	H132 - Landfill Or Surface Impoundment That Will Be Closed As Landfill(To Include On-Site Treatment And/Or Stabilization)
Tons:	0.75
Year:	2013
Gepaid:	CAD982040107
TSD EPA ID:	NVT330010000
CA Waste Code:	181 - Other inorganic solid waste
Disposal Method:	H132 - Landfill Or Surface Impoundment That Will Be Closed As Landfill(To Include On-Site Treatment And/Or Stabilization)
Tons:	1
Year:	2011
Gepaid:	CAD982040107
TSD EPA ID:	NVT330010000
CA Waste Code:	181 - Other inorganic solid waste
Disposal Method:	H132 - Landfill Or Surface Impoundment That Will Be Closed As Landfill(To Include On-Site Treatment And/Or Stabilization)
Tons:	0.75
Year:	2010
Gepaid:	CAD982040107

Map ID
Direction
Distance
Elevation

MAP FINDINGS

Site

Database(s)

EDR ID Number
EPA ID Number

STANTON RADIATOR INC (Continued)

1000322665

TSD EPA ID:	CAD028409019
CA Waste Code:	181 - Other inorganic solid waste
Disposal Method:	H141 - Storage, Bulking, And/Or Transfer Off Site--No Treatment/Reovery (H010-H129) Or (H131-H135)
Tons:	0.5
Year:	2010
Gepaid:	CAD982040107
TSD EPA ID:	CAD003963592
CA Waste Code:	181 - Other inorganic solid waste
Disposal Method:	H141 - Storage, Bulking, And/Or Transfer Off Site--No Treatment/Reovery (H010-H129) Or (H131-H135)
Tons:	0.6015
Year:	2010
Gepaid:	CAD982040107
TSD EPA ID:	NVT330010000
CA Waste Code:	181 - Other inorganic solid waste
Disposal Method:	H132 - Landfill Or Surface Impoundment That Will Be Closed As Landfill(To Include On-Site Treatment And/Or Stabilization)
Tons:	0.55

[Click this hyperlink](#) while viewing on your computer to access 39 additional CA HAZNET: record(s) in the EDR Site Report.

Additional Info:

Year:	2005
Gen EPA ID:	CAD982040107
Shipment Date:	20050606
Creation Date:	9/13/2005 18:30:54
Receipt Date:	20050609
Manifest ID:	24460946
Trans EPA ID:	CAD009452657
Trans Name:	ROMIC ENVIRONMENTAL TECH
Trans 2 EPA ID:	CAD981634116
Trans 2 Name:	RUST AND SONS
TSD EPA ID:	AZD009015389
Trans Name:	ROMIC ENVIRONMENTAL TECH SW
TSD Alt EPA ID:	AZD009015389
TSD Alt Name:	Not reported
Waste Code Description:	181 - Other inorganic solid waste Organics
RCRA Code:	D008
Meth Code:	D80 - Disposal, Land Fill
Quantity Tons:	1.25
Waste Quantity:	2500
Quantity Unit:	P
Additional Code 1:	Not reported
Additional Code 2:	Not reported
Additional Code 3:	Not reported
Additional Code 4:	Not reported
Additional Code 5:	Not reported
Shipment Date:	20050606
Creation Date:	9/13/2005 18:30:54
Receipt Date:	20050609

Map ID
Direction
Distance
Elevation

MAP FINDINGS

Site

Database(s)

EDR ID Number
EPA ID Number

STANTON RADIATOR INC (Continued)

1000322665

Manifest ID:	24460946
Trans EPA ID:	CAD009452657
Trans Name:	ROMIC ENVIRONMENTAL TECH
Trans 2 EPA ID:	CAD981634116
Trans 2 Name:	RUST AND SONS
TSDF EPA ID:	AZD009015389
Trans Name:	ROMIC ENVIRONMENTAL TECH SW
TSDF Alt EPA ID:	AZD009015389
TSDF Alt Name:	Not reported
Waste Code Description:	221 - Waste oil and mixed oil
RCRA Code:	NONE
Meth Code:	R01 - Recycler
Quantity Tons:	0.19
Waste Quantity:	50
Quantity Unit:	G
Additional Code 1:	Not reported
Additional Code 2:	Not reported
Additional Code 3:	Not reported
Additional Code 4:	Not reported
Additional Code 5:	Not reported
Shipment Date:	20050606
Creation Date:	9/13/2005 18:30:54
Receipt Date:	20050609
Manifest ID:	24460946
Trans EPA ID:	CAD009452657
Trans Name:	ROMIC ENVIRONMENTAL TECH
Trans 2 EPA ID:	CAD981634116
Trans 2 Name:	RUST AND SONS
TSDF EPA ID:	AZD009015389
Trans Name:	ROMIC ENVIRONMENTAL TECH SW
TSDF Alt EPA ID:	AZD009015389
TSDF Alt Name:	Not reported
Waste Code Description:	331 - Off-specification, aged, or surplus organics
RCRA Code:	NONE
Meth Code:	R01 - Recycler
Quantity Tons:	0.165
Waste Quantity:	50
Quantity Unit:	G
Additional Code 1:	Not reported
Additional Code 2:	Not reported
Additional Code 3:	Not reported
Additional Code 4:	Not reported
Additional Code 5:	Not reported
Shipment Date:	20050606
Creation Date:	9/13/2005 18:30:54
Receipt Date:	20050609
Manifest ID:	24460946
Trans EPA ID:	CAD009452657
Trans Name:	ROMIC ENVIRONMENTAL TECH
Trans 2 EPA ID:	CAD981634116
Trans 2 Name:	RUST AND SONS
TSDF EPA ID:	AZD009015389
Trans Name:	ROMIC ENVIRONMENTAL TECH SW
TSDF Alt EPA ID:	AZD009015389
TSDF Alt Name:	Not reported

Map ID
Direction
Distance
Elevation

MAP FINDINGS

Site

Database(s)

EDR ID Number
EPA ID Number

STANTON RADIATOR INC (Continued)

1000322665

Waste Code Description: 331 - Off-specification, aged, or surplus organics
RCRA Code: NONE
Meth Code: R01 - Recycler
Quantity Tons: 0.165
Waste Quantity: 50
Quantity Unit: G
Additional Code 1: Not reported
Additional Code 2: Not reported
Additional Code 3: Not reported
Additional Code 4: Not reported
Additional Code 5: Not reported

Shipment Date: 20050106
Creation Date: 3/17/2005 18:34:39
Receipt Date: 20050110
Manifest ID: 23564311
Trans EPA ID: CAD009452657
Trans Name: ROMIC ENVIRONMENTAL TECH
Trans 2 EPA ID: AZT050010008
Trans 2 Name: CHEMICAL TRANSPORT
TSDF EPA ID: AZD009015389
Trans Name: ROMIC ENVIRONMENTAL TECH SW
TSDF Alt EPA ID: AZD009015389
TSDF Alt Name: Not reported
Waste Code Description: 181 - Other inorganic solid waste Organics
RCRA Code: D008
Meth Code: H01 - Transfer Station
Quantity Tons: 0.75
Waste Quantity: 1500
Quantity Unit: P
Additional Code 1: Not reported
Additional Code 2: Not reported
Additional Code 3: Not reported
Additional Code 4: Not reported
Additional Code 5: Not reported

Additional Info:
Year: 2014
Gen EPA ID: CAD982040107

Shipment Date: 20140805
Creation Date: 1/22/2015 22:14:45
Receipt Date: 20140812
Manifest ID: 013061352JJK
Trans EPA ID: CAR000172189
Trans Name: AMBERWICK CORPORATION
Trans 2 EPA ID: Not reported
Trans 2 Name: Not reported
TSDF EPA ID: NVT330010000
Trans Name: US ECOLOGY
TSDF Alt EPA ID: Not reported
TSDF Alt Name: Not reported
Waste Code Description: 181 - Other inorganic solid waste Organics
RCRA Code: D008
Meth Code: H132 - Landfill Or Surface Impoundment That Will Be Closed As
Landfill(To Include On-Site Treatment And/Or Stabilization)
Quantity Tons: 0.75

Map ID
Direction
Distance
Elevation

MAP FINDINGS

Site

Database(s)

EDR ID Number
EPA ID Number

STANTON RADIATOR INC (Continued)

1000322665

Waste Quantity: 1500
Quantity Unit: P
Additional Code 1: D008
Additional Code 2: D007
Additional Code 3: Not reported
Additional Code 4: Not reported
Additional Code 5: Not reported

Additional Info:

Year: 2011
Gen EPA ID: CAD982040107

Shipment Date: 20111102
Creation Date: 4/11/2012 20:30:30
Receipt Date: 20111108
Manifest ID: 008516415JJJ
Trans EPA ID: CAR000172189
Trans Name: AMBERWICK CORPORATION
Trans 2 EPA ID: Not reported
Trans 2 Name: Not reported
TSD EPA ID: NVT330010000
Trans Name: US ECOLOGY
TSD EPA ID: Not reported
TSD Name: Not reported
Waste Code Description: 181 - Other inorganic solid waste Organics
RCRA Code: D008
Meth Code: H132 - Landfill Or Surface Impoundment That Will Be Closed As
Landfill(To Include On-Site Treatment And/Or Stabilization)
Quantity Tons: 0.75
Waste Quantity: 1500
Quantity Unit: P
Additional Code 1: D007
Additional Code 2: D006
Additional Code 3: Not reported
Additional Code 4: Not reported
Additional Code 5: Not reported

Additional Info:

Year: 2015
Gen EPA ID: CAD982040107

Shipment Date: 20150717
Creation Date: 9/23/2015 22:15:13
Receipt Date: 20150717
Manifest ID: 008461871JJJ
Trans EPA ID: CAL000024110
Trans Name: P KAY METAL INC
Trans 2 EPA ID: Not reported
Trans 2 Name: Not reported
TSD EPA ID: CAL000024110
Trans Name: P KAY METAL INC
TSD EPA ID: Not reported
TSD Name: Not reported
Waste Code Description: 181 - Other inorganic solid waste Organics
RCRA Code: D008
Meth Code: H010 - Metals Recovery Including Retorting,Smelting,Chemicals,Ect

Map ID
Direction
Distance
Elevation

MAP FINDINGS

Site

Database(s)

EDR ID Number
EPA ID Number

STANTON RADIATOR INC (Continued)

1000322665

Quantity Tons: 0.25
Waste Quantity: 500
Quantity Unit: P
Additional Code 1: Not reported
Additional Code 2: Not reported
Additional Code 3: Not reported
Additional Code 4: Not reported
Additional Code 5: Not reported

Additional Info:

Year: 2008
Gen EPA ID: CAD982040107

Shipment Date: 20080229
Creation Date: 8/7/2008 18:30:07
Receipt Date: 20080307
Manifest ID: 004175503JJK
Trans EPA ID: CAR000172189
Trans Name: AMBERWICK CORPORATION
Trans 2 EPA ID: Not reported
Trans 2 Name: Not reported
TSDF EPA ID: NVT330010000
Trans Name: US ECOLOGY
TSDF Alt EPA ID: Not reported
TSDF Alt Name: Not reported
Waste Code Description: 181 - Other inorganic solid waste Organics
RCRA Code: D007
Meth Code: H132 - Landfill Or Surface Impoundment That Will Be Closed As
Landfill(To Include On-Site Treatment And/Or Stabilization)

Quantity Tons: 1
Waste Quantity: 2000
Quantity Unit: P
Additional Code 1: D006
Additional Code 2: D003
Additional Code 3: Not reported
Additional Code 4: Not reported
Additional Code 5: Not reported

Additional Info:

Year: 1994
Gen EPA ID: CAD982040107

Shipment Date: 19941010
Creation Date: 10/17/1995 0:00:00
Receipt Date: 19941010
Manifest ID: 93726815
Trans EPA ID: CAL000024110
Trans Name: Not reported
Trans 2 EPA ID: Not reported
Trans 2 Name: Not reported
TSDF EPA ID: CAL000024110
Trans Name: Not reported
TSDF Alt EPA ID: Not reported
TSDF Alt Name: Not reported
Waste Code Description: 181 - Other inorganic solid waste Organics
RCRA Code: Not reported

Map ID
Direction
Distance
Elevation

MAP FINDINGS

Site

Database(s)

EDR ID Number
EPA ID Number

STANTON RADIATOR INC (Continued)

1000322665

Meth Code:	R01 - Recycler
Quantity Tons:	0.075
Waste Quantity:	150
Quantity Unit:	P
Additional Code 1:	Not reported
Additional Code 2:	Not reported
Additional Code 3:	Not reported
Additional Code 4:	Not reported
Additional Code 5:	Not reported
Shipment Date:	19940216
Creation Date:	9/15/1995 0:00:00
Receipt Date:	19940216
Manifest ID:	91078231
Trans EPA ID:	CAL000024110
Trans Name:	Not reported
Trans 2 EPA ID:	Not reported
Trans 2 Name:	Not reported
TSDf EPA ID:	CAL000024110
Trans Name:	Not reported
TSDf Alt EPA ID:	Not reported
TSDf Alt Name:	Not reported
Waste Code Description:	181 - Other inorganic solid waste Organics
RCRA Code:	Not reported
Meth Code:	R01 - Recycler
Quantity Tons:	1.1
Waste Quantity:	2200
Quantity Unit:	P
Additional Code 1:	Not reported
Additional Code 2:	Not reported
Additional Code 3:	Not reported
Additional Code 4:	Not reported
Additional Code 5:	Not reported

Additional Info:

Year:	2006
Gen EPA ID:	CAD982040107

Shipment Date:	20060522
Creation Date:	8/25/2006 18:37:06
Receipt Date:	20060525
Manifest ID:	20668011
Trans EPA ID:	CAD003963592
Trans Name:	ECS REFINING
Trans 2 EPA ID:	CA0000970392
Trans 2 Name:	ENVIRONMENTAL RECOVERY SERVICES
TSDf EPA ID:	CAD003963592
Trans Name:	ECS REFINING
TSDf Alt EPA ID:	CAD003963592
TSDf Alt Name:	Not reported
Waste Code Description:	181 - Other inorganic solid waste Organics
RCRA Code:	Not reported
Meth Code:	R01 - Recycler
Quantity Tons:	0.5
Waste Quantity:	1000
Quantity Unit:	P
Additional Code 1:	Not reported

Map ID
Direction
Distance
Elevation

MAP FINDINGS

Site

Database(s)

EDR ID Number
EPA ID Number

STANTON RADIATOR INC (Continued)

1000322665

Additional Code 2: Not reported
Additional Code 3: Not reported
Additional Code 4: Not reported
Additional Code 5: Not reported

Shipment Date: 20060120
Creation Date: 5/5/2006 18:30:35
Receipt Date: 20060125
Manifest ID: 24457199
Trans EPA ID: CAD009452657
Trans Name: ROMIC ENVIRONMENTAL TECH
Trans 2 EPA ID: AZD009015389
Trans 2 Name: ROMIC ENVIRONMENTAL TECH SW
TSDF EPA ID: AZD009015389
Trans Name: ROMIC ENVIRONMENTAL TECH SW
TSDF Alt EPA ID: AZD009015389
TSDF Alt Name: Not reported
Waste Code Description: 181 - Other inorganic solid waste Organics
RCRA Code: D001
Meth Code: D80 - Disposal, Land Fill
Quantity Tons: 1.25
Waste Quantity: 2500
Quantity Unit: P
Additional Code 1: Not reported
Additional Code 2: Not reported
Additional Code 3: Not reported
Additional Code 4: Not reported
Additional Code 5: Not reported

Additional Info:

Year: 2013
Gen EPA ID: CAD982040107

Shipment Date: 20130523
Creation Date: 9/30/2013 22:15:07
Receipt Date: 20130531
Manifest ID: 011382612JJK
Trans EPA ID: CAR000172189
Trans Name: AMBERWICK CORPORATION
Trans 2 EPA ID: CAR000045963
Trans 2 Name: ARO TRUCKING
TSDF EPA ID: NVT330010000
Trans Name: US ECOLOGY
TSDF Alt EPA ID: Not reported
TSDF Alt Name: Not reported
Waste Code Description: 181 - Other inorganic solid waste Organics
RCRA Code: D008
Meth Code: H132 - Landfill Or Surface Impoundment That Will Be Closed As
Landfill(To Include On-Site Treatment And/Or Stabilization)
Quantity Tons: 1
Waste Quantity: 2000
Quantity Unit: P
Additional Code 1: D007
Additional Code 2: D006
Additional Code 3: Not reported
Additional Code 4: Not reported
Additional Code 5: Not reported

Map ID
Direction
Distance
Elevation

MAP FINDINGS

Site

Database(s)

EDR ID Number
EPA ID Number

STANTON RADIATOR INC (Continued)

1000322665

Additional Info:

Year: 1993
Gen EPA ID: CAD982040107

Shipment Date: 19930608
Creation Date: 9/8/1995 0:00:00
Receipt Date: 19930614
Manifest ID: 90184912
Trans EPA ID: CAD982440364
Trans Name: Not reported
Trans 2 EPA ID: Not reported
Trans 2 Name: Not reported
TSDF EPA ID: CAD000088252
Trans Name: Not reported
TSDF Alt EPA ID: Not reported
TSDF Alt Name: Not reported
Waste Code Description: 352 - Other organic solids
RCRA Code: Not reported
Meth Code: H01 - Transfer Station
Quantity Tons: 1.2
Waste Quantity: 2400
Quantity Unit: P
Additional Code 1: Not reported
Additional Code 2: Not reported
Additional Code 3: Not reported
Additional Code 4: Not reported
Additional Code 5: Not reported

Additional Info:

Year: 2003
Gen EPA ID: CAD982040107

Shipment Date: 20030929
Creation Date: 8/3/2004 15:00:31
Receipt Date: 20031002
Manifest ID: 22274669
Trans EPA ID: CAD009452657
Trans Name: ROMIC ENVIRONMENTAL TECH
Trans 2 EPA ID: OKD981588791
Trans 2 Name: TRIAD TRANSPORT INC
TSDF EPA ID: AZD009015389
Trans Name: ROMIC ENVIRONMENTAL TECH SW
TSDF Alt EPA ID: AZD009015389
TSDF Alt Name: Not reported
Waste Code Description: 181 - Other inorganic solid waste Organics
RCRA Code: D008
Meth Code: D80 - Disposal, Land Fill
Quantity Tons: 2
Waste Quantity: 4000
Quantity Unit: P
Additional Code 1: Not reported
Additional Code 2: Not reported
Additional Code 3: Not reported
Additional Code 4: Not reported
Additional Code 5: Not reported

Map ID
Direction
Distance
Elevation

MAP FINDINGS

Site

Database(s)

EDR ID Number
EPA ID Number

STANTON RADIATOR INC (Continued)

1000322665

Shipment Date: 20030106
Creation Date: 5/6/2003 18:31:20
Receipt Date: 20030110
Manifest ID: 22013188
Trans EPA ID: CA0000970392
Trans Name: Not reported
Trans 2 EPA ID: Not reported
Trans 2 Name: Not reported
TSDF EPA ID: NVT330010000
Trans Name: Not reported
TSDF Alt EPA ID: Not reported
TSDF Alt Name: Not reported
Waste Code Description: 181 - Other inorganic solid waste Organics
RCRA Code: D006
Meth Code: D80 - Disposal, Land Fill
Quantity Tons: 0.25
Waste Quantity: 500
Quantity Unit: P
Additional Code 1: Not reported
Additional Code 2: Not reported
Additional Code 3: Not reported
Additional Code 4: Not reported
Additional Code 5: Not reported

Additional Info:

Year: 2002
Gen EPA ID: CAD982040107

Shipment Date: 20020719
Creation Date: 3/12/2003 18:31:29
Receipt Date: 20020726
Manifest ID: 21926911
Trans EPA ID: CA0000970392
Trans Name: Not reported
Trans 2 EPA ID: Not reported
Trans 2 Name: Not reported
TSDF EPA ID: NVT330010000
Trans Name: Not reported
TSDF Alt EPA ID: Not reported
TSDF Alt Name: Not reported
Waste Code Description: 181 - Other inorganic solid waste Organics
RCRA Code: D006
Meth Code: D99 - Disposal, Other
Quantity Tons: 0.5
Waste Quantity: 1000
Quantity Unit: P
Additional Code 1: Not reported
Additional Code 2: Not reported
Additional Code 3: Not reported
Additional Code 4: Not reported
Additional Code 5: Not reported

Additional Info:

Year: 1995
Gen EPA ID: CAD982040107

Map ID
Direction
Distance
Elevation

MAP FINDINGS

Site

Database(s)

EDR ID Number
EPA ID Number

STANTON RADIATOR INC (Continued)

1000322665

Shipment Date: 19950321
Creation Date: 3/29/1996 0:00:00
Receipt Date: 19950321
Manifest ID: 93726868
Trans EPA ID: CAL000024110
Trans Name: Not reported
Trans 2 EPA ID: Not reported
Trans 2 Name: Not reported
TSDF EPA ID: CAL000024110
Trans Name: Not reported
TSDF Alt EPA ID: Not reported
TSDF Alt Name: Not reported
Waste Code Description: 181 - Other inorganic solid waste Organics
RCRA Code: Not reported
Meth Code: R01 - Recycler
Quantity Tons: 1.5
Waste Quantity: 3000
Quantity Unit: P
Additional Code 1: Not reported
Additional Code 2: Not reported
Additional Code 3: Not reported
Additional Code 4: Not reported
Additional Code 5: Not reported

Shipment Date: 19950306
Creation Date: 3/29/1996 0:00:00
Receipt Date: 19950309
Manifest ID: 93551011
Trans EPA ID: CAL000121952
Trans Name: Not reported
Trans 2 EPA ID: Not reported
Trans 2 Name: Not reported
TSDF EPA ID: CAT080013352
Trans Name: Not reported
TSDF Alt EPA ID: CAT080013352
TSDF Alt Name: Not reported
Waste Code Description: 222 - Oil/water separation sludge
RCRA Code: Not reported
Meth Code: R01 - Recycler
Quantity Tons: 3.753
Waste Quantity: 900
Quantity Unit: G
Additional Code 1: Not reported
Additional Code 2: Not reported
Additional Code 3: Not reported
Additional Code 4: Not reported
Additional Code 5: Not reported

Additional Info:

Year: 2010
Gen EPA ID: CAD982040107

Shipment Date: 20101101
Creation Date: 4/22/2011 18:30:28
Receipt Date: 20101105
Manifest ID: 007323792JJK
Trans EPA ID: CAR000172189

Map ID
Direction
Distance
Elevation

MAP FINDINGS

Site

Database(s)

EDR ID Number
EPA ID Number

STANTON RADIATOR INC (Continued)

1000322665

Trans Name:	AMBERWICK CORPORATION
Trans 2 EPA ID:	Not reported
Trans 2 Name:	Not reported
TSDf EPA ID:	NVT330010000
Trans Name:	US ECOLOGY
TSDf Alt EPA ID:	Not reported
TSDf Alt Name:	Not reported
Waste Code Description:	181 - Other inorganic solid waste Organics
RCRA Code:	D008
Meth Code:	H132 - Landfill Or Surface Impoundment That Will Be Closed As Landfill(To Include On-Site Treatment And/Or Stabilization)
Quantity Tons:	0.55
Waste Quantity:	1100
Quantity Unit:	P
Additional Code 1:	D007
Additional Code 2:	D006
Additional Code 3:	Not reported
Additional Code 4:	Not reported
Additional Code 5:	Not reported
Shipment Date:	20101027
Creation Date:	1/3/2011 18:30:32
Receipt Date:	20101027
Manifest ID:	007323793JJK
Trans EPA ID:	CAR000172189
Trans Name:	AMBERWICK CORPORATION
Trans 2 EPA ID:	Not reported
Trans 2 Name:	Not reported
TSDf EPA ID:	CAD981696420
Trans Name:	EVERGREEN
TSDf Alt EPA ID:	Not reported
TSDf Alt Name:	Not reported
Waste Code Description:	134 - Aqueous solution with <10% total organic residues
RCRA Code:	Not reported
Meth Code:	H141 - Storage, Bulking, And/Or Transfer Off Site--No Treatment/Reovery (H010-H129) Or (H131-H135)
Quantity Tons:	1.617
Waste Quantity:	385
Quantity Unit:	G
Additional Code 1:	Not reported
Additional Code 2:	Not reported
Additional Code 3:	Not reported
Additional Code 4:	Not reported
Additional Code 5:	Not reported
Shipment Date:	20100607
Creation Date:	9/10/2010 18:30:08
Receipt Date:	20100610
Manifest ID:	006827904JJK
Trans EPA ID:	CAD003963592
Trans Name:	ECS REFINING
Trans 2 EPA ID:	CAR000188201
Trans 2 Name:	ENVIRO SERV RECOVERY
TSDf EPA ID:	CAD003963592
Trans Name:	ECS REFINING TEXAS LLC
TSDf Alt EPA ID:	Not reported
TSDf Alt Name:	Not reported

Map ID
Direction
Distance
Elevation

MAP FINDINGS

Site

Database(s)

EDR ID Number
EPA ID Number

STANTON RADIATOR INC (Continued)

1000322665

Waste Code Description: 181 - Other inorganic solid waste Organics
RCRA Code: Not reported
Meth Code: H141 - Storage, Bulking, And/Or Transfer Off Site--No
Treatment/Reovery (H010-H129) Or (H131-H135)
Quantity Tons: 0.6015
Waste Quantity: 1203
Quantity Unit: P
Additional Code 1: Not reported
Additional Code 2: Not reported
Additional Code 3: Not reported
Additional Code 4: Not reported
Additional Code 5: Not reported

Shipment Date: 20100517
Creation Date: 8/26/2010 18:30:25
Receipt Date: 20100527
Manifest ID: 006763480JJK
Trans EPA ID: CAR000172189
Trans Name: AMBERWICK CORPORATION
Trans 2 EPA ID: Not reported
Trans 2 Name: Not reported
TSDf EPA ID: CAD028409019
Trans Name: CROSBY AND OVERTON
TSDf Alt EPA ID: Not reported
TSDf Alt Name: Not reported
Waste Code Description: 181 - Other inorganic solid waste Organics
RCRA Code: D008
Meth Code: H141 - Storage, Bulking, And/Or Transfer Off Site--No
Treatment/Reovery (H010-H129) Or (H131-H135)
Quantity Tons: 0.5
Waste Quantity: 1000
Quantity Unit: P
Additional Code 1: D007
Additional Code 2: D006
Additional Code 3: Not reported
Additional Code 4: Not reported
Additional Code 5: Not reported

Additional Info:
Year: 1998
Gen EPA ID: CAD982040107

Shipment Date: 19980605
Creation Date: 9/3/1998 0:00:00
Receipt Date: 19980616
Manifest ID: 98339450
Trans EPA ID: CAD982403198
Trans Name: Not reported
Trans 2 EPA ID: Not reported
Trans 2 Name: Not reported
TSDf EPA ID: NVT330010000
Trans Name: Not reported
TSDf Alt EPA ID: Not reported
TSDf Alt Name: Not reported
Waste Code Description: 181 - Other inorganic solid waste Organics
RCRA Code: D008
Meth Code: D99 - Disposal, Other

Map ID
Direction
Distance
Elevation

MAP FINDINGS

Site

Database(s)

EDR ID Number
EPA ID Number

STANTON RADIATOR INC (Continued)

1000322665

Quantity Tons: 1.6856
Waste Quantity: 2
Quantity Unit: Y
Additional Code 1: Not reported
Additional Code 2: Not reported
Additional Code 3: Not reported
Additional Code 4: Not reported
Additional Code 5: Not reported

Additional Info:

Year: 1996
Gen EPA ID: CAD982040107

Shipment Date: 19960910
Creation Date: 5/30/1997 0:00:00
Receipt Date: 19960910
Manifest ID: 93727036
Trans EPA ID: CAL000024110
Trans Name: Not reported
Trans 2 EPA ID: Not reported
Trans 2 Name: Not reported
TSDF EPA ID: CAL000024110
Trans Name: Not reported
TSDF Alt EPA ID: Not reported
TSDF Alt Name: Not reported
Waste Code Description: 181 - Other inorganic solid waste Organics
RCRA Code: D008
Meth Code: R01 - Recycler
Quantity Tons: 0.2
Waste Quantity: 400
Quantity Unit: P
Additional Code 1: Not reported
Additional Code 2: Not reported
Additional Code 3: Not reported
Additional Code 4: Not reported
Additional Code 5: Not reported

Shipment Date: 19960124
Creation Date: 10/9/1996 0:00:00
Receipt Date: 19960125
Manifest ID: 95666609
Trans EPA ID: CAT982518433
Trans Name: Not reported
Trans 2 EPA ID: Not reported
Trans 2 Name: Not reported
TSDF EPA ID: CAD089446710
Trans Name: Not reported
TSDF Alt EPA ID: CAD089446710
TSDF Alt Name: Not reported
Waste Code Description: 491 - Unspecified sludge waste
RCRA Code: D008
Meth Code: H01 - Transfer Station
Quantity Tons: 1
Waste Quantity: 2000
Quantity Unit: P
Additional Code 1: Not reported
Additional Code 2: Not reported

Map ID
Direction
Distance
Elevation

MAP FINDINGS

Site

Database(s)

EDR ID Number
EPA ID Number

STANTON RADIATOR INC (Continued)

1000322665

Additional Code 3: Not reported
Additional Code 4: Not reported
Additional Code 5: Not reported

Additional Info:

Year: 1999
Gen EPA ID: CAD982040107

Shipment Date: 19991210
Creation Date: 2/15/2000 0:00:00
Receipt Date: 19991213
Manifest ID: 99542884
Trans EPA ID: CAD076548635
Trans Name: Not reported
Trans 2 EPA ID: CAD076548635
Trans 2 Name: Not reported
TSDf EPA ID: NVT330010000
Trans Name: Not reported
TSDf Alt EPA ID: Not reported
TSDf Alt Name: Not reported
Waste Code Description: 181 - Other inorganic solid waste Organics
RCRA Code: D008
Meth Code: - Not reported
Quantity Tons: 1
Waste Quantity: 2000
Quantity Unit: P
Additional Code 1: Not reported
Additional Code 2: Not reported
Additional Code 3: Not reported
Additional Code 4: Not reported
Additional Code 5: Not reported

Shipment Date: 19990202
Creation Date: 4/20/1999 0:00:00
Receipt Date: 19990211
Manifest ID: 98512411
Trans EPA ID: CAD982403198
Trans Name: Not reported
Trans 2 EPA ID: Not reported
Trans 2 Name: Not reported
TSDf EPA ID: NVT330010000
Trans Name: Not reported
TSDf Alt EPA ID: NVT330010000
TSDf Alt Name: Not reported
Waste Code Description: 181 - Other inorganic solid waste Organics
RCRA Code: D008
Meth Code: D99 - Disposal, Other
Quantity Tons: 1.6856
Waste Quantity: 2
Quantity Unit: Y
Additional Code 1: Not reported
Additional Code 2: Not reported
Additional Code 3: Not reported
Additional Code 4: Not reported
Additional Code 5: Not reported

Map ID
Direction
Distance
Elevation

MAP FINDINGS

Site

Database(s)

EDR ID Number
EPA ID Number

STANTON RADIATOR INC (Continued)

1000322665

Additional Info:

Year: 2004
Gen EPA ID: CAD982040107

Shipment Date: 20040713
Creation Date: 1/6/2005 18:30:52
Receipt Date: 20040719
Manifest ID: 23562286
Trans EPA ID: CAD009452657
Trans Name: ROMIC ENVIRONMENTAL TECH
Trans 2 EPA ID: AZD009015389
Trans 2 Name: ROMIC ENVIRONMENTAL TECH SW
TSDF EPA ID: AZD009015389
Trans Name: ROMIC ENVIRONMENTAL TECH SW
TSDF Alt EPA ID: AZD009015389
TSDF Alt Name: Not reported
Waste Code Description: 135 - Unspecified aqueous solution
RCRA Code: NONE
Meth Code: T03 - Treatment, Incineration
Quantity Tons: 0.798
Waste Quantity: 190
Quantity Unit: G
Additional Code 1: Not reported
Additional Code 2: Not reported
Additional Code 3: Not reported
Additional Code 4: Not reported
Additional Code 5: Not reported

Shipment Date: 20040607
Creation Date: 10/29/2004 7:40:51
Receipt Date: 20040609
Manifest ID: 23562198
Trans EPA ID: CAD009452657
Trans Name: ROMIC ENVIRONMENTAL TECH
Trans 2 EPA ID: AZD009015389
Trans 2 Name: ROMIC ENV TECH
TSDF EPA ID: AZD009015389
Trans Name: ROMIC ENVIRONMENTAL TECH SW
TSDF Alt EPA ID: AZD009015389
TSDF Alt Name: Not reported
Waste Code Description: 181 - Other inorganic solid waste Organics
RCRA Code: D008
Meth Code: D80 - Disposal, Land Fill
Quantity Tons: 0.5
Waste Quantity: 1000
Quantity Unit: P
Additional Code 1: Not reported
Additional Code 2: Not reported
Additional Code 3: Not reported
Additional Code 4: Not reported
Additional Code 5: Not reported

Shipment Date: 20040421
Creation Date: 10/14/2004 7:35:58
Receipt Date: 20040421
Manifest ID: 23566183
Trans EPA ID: CAL000113451

Map ID
Direction
Distance
Elevation

MAP FINDINGS

Site

Database(s)

EDR ID Number
EPA ID Number

STANTON RADIATOR INC (Continued)

1000322665

Trans Name:	ROMIC ENVIRONMENTAL SERVICES
Trans 2 EPA ID:	Not reported
Trans 2 Name:	Not reported
TSDf EPA ID:	CAL000113451
Trans Name:	ROMIC ENVIRONMENTAL SERVICES
TSDf Alt EPA ID:	CAL000113451
TSDf Alt Name:	Not reported
Waste Code Description:	343 - Unspecified organic liquid mixture
RCRA Code:	Not reported
Meth Code:	R01 - Recycler
Quantity Tons:	0.204
Waste Quantity:	60
Quantity Unit:	G
Additional Code 1:	Not reported
Additional Code 2:	Not reported
Additional Code 3:	Not reported
Additional Code 4:	Not reported
Additional Code 5:	Not reported
Shipment Date:	20040419
Creation Date:	10/14/2004 7:49:48
Receipt Date:	20040422
Manifest ID:	23562046
Trans EPA ID:	CAD009452657
Trans Name:	ROMIC ENVIRONMENTAL TECH
Trans 2 EPA ID:	OKD981588791
Trans 2 Name:	TRIAD TRANSPORT INC
TSDf EPA ID:	AZD009015389
Trans Name:	ROMIC ENVIRONMENTAL TECH SW
TSDf Alt EPA ID:	AZD009015389
TSDf Alt Name:	Not reported
Waste Code Description:	331 - Off-specification, aged, or surplus organics
RCRA Code:	Not reported
Meth Code:	R01 - Recycler
Quantity Tons:	0.495
Waste Quantity:	150
Quantity Unit:	G
Additional Code 1:	Not reported
Additional Code 2:	Not reported
Additional Code 3:	Not reported
Additional Code 4:	Not reported
Additional Code 5:	Not reported
Shipment Date:	20040113
Creation Date:	8/20/2004 9:31:41
Receipt Date:	20040119
Manifest ID:	22367139
Trans EPA ID:	CAD003963592
Trans Name:	ECS REFINING
Trans 2 EPA ID:	CAR000129759
Trans 2 Name:	HAZARDOUS WASTE TRANSPORTATION SERVICES INC
TSDf EPA ID:	CAD003963592
Trans Name:	ECS REFINING
TSDf Alt EPA ID:	CAD003963592
TSDf Alt Name:	Not reported
Waste Code Description:	- Not reported
RCRA Code:	Not reported

Map ID
Direction
Distance
Elevation

MAP FINDINGS

Site

Database(s)

EDR ID Number
EPA ID Number

STANTON RADIATOR INC (Continued)

1000322665

Meth Code:	R01 - Recycler
Quantity Tons:	Not reported
Waste Quantity:	Not reported
Quantity Unit:	Not reported
Additional Code 1:	Not reported
Additional Code 2:	Not reported
Additional Code 3:	Not reported
Additional Code 4:	Not reported
Additional Code 5:	Not reported
Shipment Date:	20040113
Creation Date:	8/20/2004 9:31:41
Receipt Date:	20040119
Manifest ID:	22367139
Trans EPA ID:	CAD003963592
Trans Name:	ECS REFINING
Trans 2 EPA ID:	CAR000129759
Trans 2 Name:	HAZARDOUS WASTE TRANSPORTATION SERVICES INC
TSDf EPA ID:	CAD003963592
Trans Name:	ECS REFINING
TSDf Alt EPA ID:	CAD003963592
TSDf Alt Name:	Not reported
Waste Code Description:	181 - Other inorganic solid waste Organics
RCRA Code:	Not reported
Meth Code:	R01 - Recycler
Quantity Tons:	0.9845
Waste Quantity:	1969
Quantity Unit:	P
Additional Code 1:	Not reported
Additional Code 2:	Not reported
Additional Code 3:	Not reported
Additional Code 4:	Not reported
Additional Code 5:	Not reported

Additional Info:

Year:	2001
Gen EPA ID:	CAD982040107

Shipment Date:	20011220
Creation Date:	2/26/2002 0:00:00
Receipt Date:	20011228
Manifest ID:	21676529
Trans EPA ID:	CA0000970392
Trans Name:	Not reported
Trans 2 EPA ID:	CAR000045443
Trans 2 Name:	Not reported
TSDf EPA ID:	NVT330010000
Trans Name:	Not reported
TSDf Alt EPA ID:	Not reported
TSDf Alt Name:	Not reported
Waste Code Description:	181 - Other inorganic solid waste Organics
RCRA Code:	D006
Meth Code:	D99 - Disposal, Other
Quantity Tons:	0.45
Waste Quantity:	900
Quantity Unit:	P
Additional Code 1:	Not reported

Map ID
Direction
Distance
Elevation

MAP FINDINGS

Site

Database(s)

EDR ID Number
EPA ID Number

STANTON RADIATOR INC (Continued)

1000322665

Additional Code 2:	Not reported
Additional Code 3:	Not reported
Additional Code 4:	Not reported
Additional Code 5:	Not reported
Shipment Date:	20010717
Creation Date:	10/1/2001 0:00:00
Receipt Date:	20010724
Manifest ID:	21041301
Trans EPA ID:	CA0000970392
Trans Name:	Not reported
Trans 2 EPA ID:	Not reported
Trans 2 Name:	Not reported
TSDF EPA ID:	NVT330010000
Trans Name:	Not reported
TSDF Alt EPA ID:	Not reported
TSDF Alt Name:	Not reported
Waste Code Description:	181 - Other inorganic solid waste Organics
RCRA Code:	D008
Meth Code:	D99 - Disposal, Other
Quantity Tons:	1
Waste Quantity:	2000
Quantity Unit:	P
Additional Code 1:	Not reported
Additional Code 2:	Not reported
Additional Code 3:	Not reported
Additional Code 4:	Not reported
Additional Code 5:	Not reported
Shipment Date:	20010117
Creation Date:	3/22/2001 0:00:00
Receipt Date:	20010122
Manifest ID:	20896455
Trans EPA ID:	CA0000970392
Trans Name:	Not reported
Trans 2 EPA ID:	Not reported
Trans 2 Name:	Not reported
TSDF EPA ID:	NVT330010000
Trans Name:	Not reported
TSDF Alt EPA ID:	NVT330010000
TSDF Alt Name:	Not reported
Waste Code Description:	181 - Other inorganic solid waste Organics
RCRA Code:	D008
Meth Code:	D99 - Disposal, Other
Quantity Tons:	1
Waste Quantity:	2000
Quantity Unit:	P
Additional Code 1:	Not reported
Additional Code 2:	Not reported
Additional Code 3:	Not reported
Additional Code 4:	Not reported
Additional Code 5:	Not reported
Additional Info:	
Year:	2000
Gen EPA ID:	CAD982040107

Map ID
Direction
Distance
Elevation

MAP FINDINGS

Site

Database(s)

EDR ID Number
EPA ID Number

STANTON RADIATOR INC (Continued)

1000322665

Shipment Date: 20001111
Creation Date: 1/24/2001 0:00:00
Receipt Date: 20001111
Manifest ID: 20096239
Trans EPA ID: CAD028277036
Trans Name: Not reported
Trans 2 EPA ID: Not reported
Trans 2 Name: Not reported
TSDF EPA ID: CAT080013352
Trans Name: Not reported
TSDF Alt EPA ID: CAT080013352
TSDF Alt Name: Not reported
Waste Code Description: 134 - Aqueous solution with <10% total organic residues
RCRA Code: Not reported
Meth Code: R01 - Recycler
Quantity Tons: 12.6
Waste Quantity: 3000
Quantity Unit: G
Additional Code 1: Not reported
Additional Code 2: Not reported
Additional Code 3: Not reported
Additional Code 4: Not reported
Additional Code 5: Not reported

Shipment Date: 20000822
Creation Date: 10/23/2000 0:00:00
Receipt Date: 20000825
Manifest ID: 20467147
Trans EPA ID: CA0000970392
Trans Name: Not reported
Trans 2 EPA ID: Not reported
Trans 2 Name: Not reported
TSDF EPA ID: NVT330010000
Trans Name: Not reported
TSDF Alt EPA ID: NVT330010000
TSDF Alt Name: Not reported
Waste Code Description: 181 - Other inorganic solid waste Organics
RCRA Code: D008
Meth Code: - Not reported
Quantity Tons: 0.25
Waste Quantity: 500
Quantity Unit: P
Additional Code 1: Not reported
Additional Code 2: Not reported
Additional Code 3: Not reported
Additional Code 4: Not reported
Additional Code 5: Not reported

Additional Info:
Year: 2007
Gen EPA ID: CAD982040107

Shipment Date: 20070613
Creation Date: 11/3/2007 18:30:14
Receipt Date: 20070618
Manifest ID: 002470200JJK
Trans EPA ID: CAD982413262

Map ID
Direction
Distance
Elevation

MAP FINDINGS

Site

Database(s)

EDR ID Number
EPA ID Number

STANTON RADIATOR INC (Continued)

1000322665

Trans Name: EVERGREEN ENVIRONMENTAL SERVICES
Trans 2 EPA ID: Not reported
Trans 2 Name: Not reported
TSDf EPA ID: CAD028409019
Trans Name: CROSBY & OVERTON
TSDf Alt EPA ID: Not reported
TSDf Alt Name: Not reported
Waste Code Description: 352 - Other organic solids
RCRA Code: D007
Meth Code: H141 - Storage, Bulking, And/Or Transfer Off Site--No
Treatment/Reovery (H010-H129) Or (H131-H135)

Quantity Tons: 0.5
Waste Quantity: 1000
Quantity Unit: P
Additional Code 1: D005
Additional Code 2: Not reported
Additional Code 3: Not reported
Additional Code 4: Not reported
Additional Code 5: Not reported

CERS:

Name: STANTON RADIATOR
Address: 10645 BEACH BLVD
City,State,Zip: STANTON, CA 90680
Site ID: 412381
CERS ID: 10540738
CERS Description: Chemical Storage Facilities

Violations:

Site ID: 412381
Site Name: STANTON RADIATOR
Violation Date: 02-13-2019
Citation: HSC 6.95 25508(a)(1) - California Health and Safety Code, Chapter 6.95, Section(s) 25508(a)(1)
Violation Description: Failure to establish and electronically submit an adequate emergency response plan and procedures for a release or threatened release of a hazardous material.
Violation Notes: Returned to compliance on 04/10/2019. OBSERVATION: The Emergency Response Plan submitted does not adequately meet the current requirements. CORRECTIVE ACTION: Business must update and re-submit the Emergency Response Plan to this Agency via the California Electronic Reporting System at <http://cers.calepa.ca.gov/>. A follow-up inspection will be conducted in 30 days.
Violation Division: Orange County Environmental Health
Violation Program: HMRRP
Violation Source: CERS

Site ID: 412381
Site Name: STANTON RADIATOR
Violation Date: 02-13-2019
Citation: HSC 6.95 25508(a)(1) - California Health and Safety Code, Chapter 6.95, Section(s) 25508(a)(1)
Violation Description: Failure to complete and electronically submit a site map with all required content.
Violation Notes: Returned to compliance on 03/04/2019. OBSERVATION: Electronic submission of the facility site map is not accurate and complete. CORRECTIVE ACTION: Please ensure all required elements are clear,

Map ID
Direction
Distance
Elevation

MAP FINDINGS

Site

Database(s)

EDR ID Number
EPA ID Number

STANTON RADIATOR INC (Continued)

1000322665

present, and legible on the facility site map: North Arrow, Loading Areas, Adjacent Streets, Storm Drains & Sewers, Internal Roads/Parking Lots, Access & Egress Points, Emergency Shut Offs (gas, water, electric), Evacuation Staging Area, Hazardous Materials Handling & Storage Area, Emergency Response Equipment (fire hydrants, extinguishers, spill kits). Re-submit to this Agency via CERS within 30 days at <http://cers.calepa.ca.gov/>.

Violation Division: Orange County Environmental Health
Violation Program: HMRRP
Violation Source: CERS

Site ID: 412381
Site Name: STANTON RADIATOR
Violation Date: 02-13-2019
Citation: 22 CCR 15 66265.173 - California Code of Regulations, Title 22, Chapter 15, Section(s) 66265.173

Violation Description: Failure to meet the following container management requirements: (a) A container holding hazardous waste must always be closed during storage, except when it is necessary to add or remove waste. (b) A container holding hazardous waste must not be opened, handled, or stored in a manner which may rupture the container or cause it to leak.

Violation Notes: Returned to compliance on 02/13/2019. OBSERVATION: A 55 gallon metal drum of Waste Solder Dross was observed with the lid open and 3/4 full, inside of a trailer near the back of the facility. CORRECTIVE ACTION: The drum was closed during the inspection and no further action is required.

Violation Division: Orange County Environmental Health
Violation Program: HW
Violation Source: CERS

Site ID: 412381
Site Name: STANTON RADIATOR
Violation Date: 10-15-2014
Citation: HSC 6.95 25508(d) - California Health and Safety Code, Chapter 6.95, Section(s) 25508(d)

Violation Description: Failure to complete and/or electronically submit a business plan when storing/handling a hazardous material at or above reportable quantities.

Violation Notes: Returned to compliance on 06/12/2017.

Violation Division: Orange County Environmental Health
Violation Program: HMRRP
Violation Source: CERS

Site ID: 412381
Site Name: STANTON RADIATOR
Violation Date: 10-15-2014
Citation: HSC 6.95 25508(a)(1) - California Health and Safety Code, Chapter 6.95, Section(s) 25508(a)(1)

Violation Description: Failure to complete and electronically submit hazardous material inventory information for all reportable hazardous materials on site at or above reportable quantities.

Violation Notes: Returned to compliance on 06/12/2017.

Violation Division: Orange County Environmental Health
Violation Program: HMRRP
Violation Source: CERS

Map ID
Direction
Distance
Elevation

MAP FINDINGS

Site

Database(s)

EDR ID Number
EPA ID Number

STANTON RADIATOR INC (Continued)

1000322665

Site ID: 412381
Site Name: STANTON RADIATOR
Violation Date: 02-13-2019
Citation: HSC 6.5 25123.3(h)(1) - California Health and Safety Code, Chapter 6.5, Section(s) 25123.3(h)(1)
Violation Description: Failure to send hazardous waste offsite for treatment, storage, or disposal within 180 days (or 270 days if waste is transported over 200 miles) for a generator who generates less than 1000 kilogram per month if all of the following conditions are met: (1) The quantity of hazardous waste accumulated onsite never exceeds 6,000 kilograms. (2) The generator complies with the requirements of 40 Code of Federal Regulations section 262.34(d), (e) and (f). (3) The generator does not hold acutely hazardous waste or extremely hazardous waste in an amount greater than one kilogram for more than 90 days.
Violation Notes: Returned to compliance on 03/29/2019. OBSERVATION: One 55 gallon drum of Waste Solder Dross was observed 3/4 full inside of a trailer near the back of the facility without a legible accumulation start date. According to the most recent manifest, the last pick up date was 7/18/2015. CORRECTIVE ACTION: Properly dispose of the hazardous waste through a registered hauler and provide documentation to this Agency within 30 days. A follow up inspection will be conducted after this time.
Violation Division: Orange County Environmental Health
Violation Program: HW
Violation Source: CERS

Site ID: 412381
Site Name: STANTON RADIATOR
Violation Date: 02-13-2019
Citation: HSC 6.95 25508.1(a)-(f) - California Health and Safety Code, Chapter 6.95, Section(s) 25508.1(a)-(f)
Violation Description: Failure to electronically update business plan within 30 days of any one of the following events: A 100 percent or more increase in the quantity of a previously disclosed material. Any handling of a previously undisclosed hazardous materials at or above reportable quantities. A change of business address, business ownership, or business name. A substantial change in the handler's operations that requires modification to any portion of the business plan.
Violation Notes: Returned to compliance on 03/04/2019. OBSERVATION: Hazardous Materials Inventory is not accurate and complete for all materials on site above reportable quantities. CORRECTIVE ACTION: Business must update and re-submit their hazardous materials inventory to this Agency via CERS within 30 days at <http://cers.calepa.ca.gov/>.
Violation Division: Orange County Environmental Health
Violation Program: HMRRP
Violation Source: CERS

Evaluation:
Eval General Type: Compliance Evaluation Inspection
Eval Date: 02-05-2016
Violations Found: No
Eval Type: Routine done by local agency
Eval Notes: On site to conduct a Hazardous Waste Inspection. Met with Delbert who explained the process, escorted me through the site and gave consent to enter/inspect. Facility contains: solder dross, coolant, used oil, used oil filters, filter cake Hazardous waste containers are properly labeled and covered. All containers storing hazardous waste must be

Map ID
Direction
Distance
Elevation

MAP FINDINGS

Site

Database(s)

EDR ID Number
EPA ID Number

STANTON RADIATOR INC (Continued)

1000322665

labeled with the following information: 1. The words G HAZARDOUS WasteG 2. Waste (name) 3. Hazardous property of the waste (e.g. G toxic, flammable, corrosive, etc.) 4. Physical state of the waste (liquid or solid) 5. Name and address of the business. 6. Accumulation date (date the first drop of waste has been placed in container) Documents Available for review: 1. Hazardous waste Manifest/Receipts (keep a copy on site for three years). - Note: A copy of the federal manifest must be sent to DTSC. (Department of Toxic Substances Control, P.O. Box 400, Sacramento, CA 95812-0400). 2. Hazardous Waste Emergency Response [Truncated]

Eval Division: Orange County Environmental Health
Eval Program: HW
Eval Source: CERS

Eval General Type: Compliance Evaluation Inspection
Eval Date: 02-05-2016
Violations Found: No
Eval Type: Routine done by local agency
Eval Notes: On site to conduct hazardous materials chemical inventory and business emergency plan inspection this date, consent to enter, inspect and take photographs was given by Delbert The HMBEP has been submitted through ---- Esubmit. On this date helped make corrections to Submittal. Employee Business Emergency Plan Training was reviewed this date. The facility has the following hazardous materials that exceed the required disclosure quantities: Acetylene Coolant Waste Coolant Lead Solder Dross Oily Sludge Oxygen Please review the maximum amount of each chemical that is onsite. Also review the average daily amount and revise it so that it reflects the amount of each chemical that is typically onsite. Reporting thresholds are 500 pounds of solid or 55 gallons of liquid or 200 cubic feet of gas.

Eval Division: Orange County Environmental Health
Eval Program: HMRRP
Eval Source: CERS

Eval General Type: Compliance Evaluation Inspection
Eval Date: 02-13-2019
Violations Found: Yes
Eval Type: Routine done by local agency
Eval Notes: On site for a routine hazardous waste inspection. Consent to enter and inspect granted by Delbert Haught, President. Walked throughout the facility. Observed hazardous waste storage areas. Discussed hazardous waste storage and labeling requirements for the Waste Solder Dross with Mr. Haught. Manifests were available and reviewed. Employees are reported to be trained. Emergency plan is posted in the office. No hazardous waste or universal waste observed in the dumpster/enclosure area.

Eval Division: Orange County Environmental Health
Eval Program: HW
Eval Source: CERS

Eval General Type: Compliance Evaluation Inspection
Eval Date: 02-13-2019
Violations Found: Yes
Eval Type: Routine done by local agency
Eval Notes: On site for routine hazardous materials and business emergency plan inspection. Consent to enter and inspect granted by Delbert Haught. Observed the facility and inspected hazardous materials storage. The

Map ID
Direction
Distance
Elevation

MAP FINDINGS

Site

Database(s)

EDR ID Number
EPA ID Number

STANTON RADIATOR INC (Continued)

1000322665

following materials were observed in amounts that meet or exceed the minimum volumes required for disclosure: - 250 gallons of Waste Coolant - 390 gallons of Antifreeze - 500 pounds of Waste Lead Solder Dross - (8) 200 cubic feet cylinders of Oxygen, compressed gas - (2) 7 gallon cylinders of Propane REQUIREMENT FOR ELECTRONIC SUBMITTAL OF HMBEP DOCUMENTS: This report serves as notice that the facility must update and re-submit the following documents electronically within 30 days of this report: - Hazardous Materials Inventory - Site Map - Emergency Response/Training Plan The facility is responsible for identifying all hazardous materials, to include hazardous wastes, which are above disclosure thresholds of 55 gallons for liquids, 500 pounds for & 200 [Truncated]

Eval Division: Orange County Environmental Health
Eval Program: HMRRP
Eval Source: CERS

Eval General Type: Other/Unknown

Eval Date: 03-19-2019

Violations Found: No

Eval Type: Other, not routine, done by local agency

Eval Notes: The following documentation submitted to CERS on 3/4/2019 has been reviewed and ACCEPTED: - Business Activities - Business Owner/Operator Identification - Hazardous Materials Inventory - Site Map - Employee Training Plan Violations I336 & I632 have been corrected. The following violation remains outstanding and must be corrected immediately: - I736: Inadequate completion and electronic submission of the Emergency Response Plan (ERP). Please correct the following documents and re-submit to CERS within 14 days: - Emergency Response Plan HMBP documents can be submitted through the California Electronic Reporting System (CERS) located at <http://cers.calepa.ca.gov/>

Eval Division: Orange County Environmental Health
Eval Program: HMRRP
Eval Source: CERS

Eval General Type: Other/Unknown

Eval Date: 03-29-2019

Violations Found: No

Eval Type: Other, not routine, done by local agency

Eval Notes: This Agency has received a copy of the hazardous waste manifest indicating that the Waste Solder Dross dated 7/18/2015 observed during the 2/13/2019 inspection was hauled off. The following violation has been closed: - I053: Generator did not store waste on site for greater than 180 days

Eval Division: Orange County Environmental Health
Eval Program: HW
Eval Source: CERS

Eval General Type: Other/Unknown

Eval Date: 04-11-2019

Violations Found: No

Eval Type: Other, not routine, done by local agency

Eval Notes: The following documentation submitted to CERS on 4/10/2019 has been reviewed and ACCEPTED: - Business Activities - Business Owner/Operator Identification - Hazardous Materials Inventory - Site Map - Emergency Contingency Plan/Training Records Violation I736 has been corrected. There are no remaining outstanding violations for this facility.

REMINDER: Please re-submit your HMBEP annually between January 1st G

Map ID
Direction
Distance
Elevation

MAP FINDINGS

Site

Database(s)

EDR ID Number
EPA ID Number

STANTON RADIATOR INC (Continued)

1000322665

March 1st.
Eval Division: Orange County Environmental Health
Eval Program: HMRRP
Eval Source: CERS

Eval General Type: Other/Unknown
Eval Date: 04-18-2017
Violations Found: No
Eval Type: Other, not routine, done by local agency
Eval Notes: Reviewed facility's CERS HMBP submission. All submittal elements accepted, however hazardous materials inventory, site map, and emergency response plan will need to be updated at the time of inspection.

Eval Division: Orange County Environmental Health
Eval Program: HMRRP
Eval Source: CERS

Eval General Type: Compliance Evaluation Inspection
Eval Date: 06-24-2014
Violations Found: No
Eval Type: Routine done by local agency
Eval Notes: Mark Sutphin inspected site this date. Permission to enter, inspect, and take photographs granted by Delbert Haught. Facility no longer recycles antifreeze at site and will be taken out of the hazardous waste program. Waste antifreeze is hauled by Toxgard.

Eval Division: Orange County Environmental Health
Eval Program: HWRecycler
Eval Source: CERS

Eval General Type: Compliance Evaluation Inspection
Eval Date: 06-24-2014
Violations Found: No
Eval Type: Routine done by local agency
Eval Notes: Mark Sutphin on-site for a routine inspection. Permission to enter, inspect, and take photographs granted by Delbert Haught this date. Hazardous Waste receipts made available and reviewed. Facility generates waste coolant, solder dross, and radiator tank sludge, and small amounts of waste oil. HW containers properly labeled this date by the operator. A label and accumulation start dates added to the used coolant drum by the operator. The facility no longer recycles antifreeze at site and the waste antifreeze is hauled by Toxgard. The facility has two (2) 275-gallon totes for waste antifreeze and these drums were properly labeled as hazardous waste with the beginning date of accumulation. Discussed the de-watering (filter press) process this date. The wash water from the cleaning of the radiators is collected in a vertical cone clarifier. The sludge is hauled as hazardous waste by amberwick. An OCFA Business Emergency Plan that lists information for the [Truncated]

Eval Division: Orange County Environmental Health
Eval Program: HW
Eval Source: CERS

Eval General Type: Other/Unknown
Eval Date: 08-07-2015
Violations Found: No
Eval Type: Other, not routine, done by local agency
Eval Notes: Not reported

Map ID
Direction
Distance
Elevation

MAP FINDINGS

Site

Database(s)

EDR ID Number
EPA ID Number

STANTON RADIATOR INC (Continued)

1000322665

Eval Division: Orange County Environmental Health
Eval Program: HMRRP
Eval Source: CERS

Eval General Type: Other/Unknown
Eval Date: 08-17-2015
Violations Found: No
Eval Type: Other, not routine, done by local agency
Eval Notes: Received a call from Delbert Haught regarding HM NOV. Requested assistance with E-submit. I informed Mr. Haught of our open portal lab. May need inspector assistance.

Eval Division: Orange County Environmental Health
Eval Program: HMRRP
Eval Source: CERS

Eval General Type: Other/Unknown
Eval Date: 08-19-2015
Violations Found: No
Eval Type: Other, not routine, done by local agency
Eval Notes: 8/19: Spoke with Delbert Haught in regards to the eSubmit portal. Credentials assigned to Delbert Haught. Assisted with submittal process.

Eval Division: Orange County Environmental Health
Eval Program: HMRRP
Eval Source: CERS

Eval General Type: Other/Unknown
Eval Date: 08-19-2015
Violations Found: No
Eval Type: Other, not routine, done by local agency
Eval Notes: Talk with Jennifer regarding the owner needing help with the portal. Jennifer stated that she can visit site and assist. I called Delbert and informed him that Jennifer would contact him to schedule an appointment. Notified Gerrit that I assisted the owner with the HM NOV.

Eval Division: Orange County Environmental Health
Eval Program: HMRRP
Eval Source: CERS

Eval General Type: Other/Unknown
Eval Date: 08-26-2015
Violations Found: No
Eval Type: Other, not routine, done by local agency
Eval Notes: 8/26: Voicemail from Delbert Haught. Called and assisted with eSubmit information for submittal and facility map.

Eval Division: Orange County Environmental Health
Eval Program: HMRRP
Eval Source: CERS

Eval General Type: Other/Unknown
Eval Date: 08-31-2015
Violations Found: No
Eval Type: Other, not routine, done by local agency
Eval Notes: INSPECTOR COMMENTS This report is to confirm that the facility has electronically submitted the Hazardous Materials Disclosure and Business Emergency Plan (HMD/BEP) to the eSubmit portal on 8-24-2015. This facility is in compliance with the Notice of Violation (NOV)

Map ID
Direction
Distance
Elevation

MAP FINDINGS

Site

Database(s)

EDR ID Number
EPA ID Number

STANTON RADIATOR INC (Continued)

1000322665

issued 8-14-2015. No further action is due at this time by the facility. OC CUPA Staff will review the electronic submission and will contact the facility if the submission is accepted or denied. Report mailed to facility. _____

Eval Division: Orange County Environmental Health
Eval Program: HMRRP
Eval Source: CERS

Eval General Type: Other/Unknown
Eval Date: 09-29-2015
Violations Found: No
Eval Type: Other, not routine, done by local agency
Eval Notes: The following E-submit submittal has been declined due to the following Chemical Description Acetylene: Fed Hazard Categories Fire, Acute, chronic Waste Coolant Fire code Hazard Class is Combustible Liquid Class IIB and TOxic Fed Haz Cat : Fire, Acute and Chronic Antifreeze Hazardous Material Type is a Pure substance CAS number : is required Fire code Hazard Class is Combustible Liquid Class IIB and TOxic Fed Haz Cat : Fire, Acute and Chronic Oxygen Fed Haz Cat: Pressure release, acute and chronic Solder Droppings waste What kind of Solder lead solder? Toxic? Solid waste - specify what the solid material is Map Legend is not legible please resend.

Eval Division: Orange County Environmental Health
Eval Program: HMRRP
Eval Source: CERS

Eval General Type: Other/Unknown
Eval Date: 10-15-2014
Violations Found: Yes
Eval Type: Other, not routine, done by local agency
Eval Notes: Orange County Environmental Health as the Certified Unified Program Agency (OC CUPA) is the administrating agency for the Hazardous Materials Disclosure and Business Emergency Plan programs (HMD/BEP) previously administered by the Orange County Fire Authority. During the months of August and December of 2013, the OC CUPA sent out letters to regulated businesses requesting them to electronically submit their HMD/BEP forms. Electronic submission of these forms is a legal requirement. Failure to submit HMD/BEP forms is in violation of the California Health & Safety Code Chapter 6.95. According to our records there is no electronic submission for this facility. Please go to www.esubmit.ocgov.com to request a username and password and submit your HMD/BEP forms within the next 30 days. Businesses may also submit forms via the California Environmental Reporting System. Please verify that all owner information that is prepopulated on the E-Submit Portal is still [Truncated]

Eval Division: Orange County Environmental Health
Eval Program: HMRRP
Eval Source: CERS

Enforcement Action:
Site ID: 412381
Site Name: STANTON RADIATOR
Site Address: 10645 BEACH BLVD
Site City: STANTON
Site Zip: 90680
Enf Action Date: 08-07-2015
Enf Action Type: Notice of Violation (Unified Program)

Map ID
Direction
Distance
Elevation

MAP FINDINGS

Site

Database(s)

EDR ID Number
EPA ID Number

STANTON RADIATOR INC (Continued)

1000322665

Enf Action Description: Notice of Violation Issued by the Inspector at the Time of Inspection
Enf Action Notes: Failure to Electronically Submit HMD/BEP.
Enf Action Division: Orange County Environmental Health
Enf Action Program: UNSPEC
Enf Action Source: CERS

Coordinates:
Site ID: 412381
Facility Name: STANTON RADIATOR
Env Int Type Code: HMBP
Program ID: 10540738
Coord Name: Not reported
Ref Point Type Desc: Center of a facility or station.
Latitude: 33.807890
Longitude: -117.993590

Affiliation:
Affiliation Type Desc: CUPA District
Entity Name: Orange County Env Health
Entity Title: Not reported
Affiliation Address: 1241 East Dyer Road Suite 120
Affiliation City: Santa Ana
Affiliation State: CA
Affiliation Country: Not reported
Affiliation Zip: 92705-5611
Affiliation Phone: (714) 433-6406

Affiliation Type Desc: Identification Signer
Entity Name: Terrie Swanson
Entity Title: secretary
Affiliation Address: Not reported
Affiliation City: Not reported
Affiliation State: Not reported
Affiliation Country: Not reported
Affiliation Zip: Not reported
Affiliation Phone: Not reported

Affiliation Type Desc: Legal Owner
Entity Name: STANTON RADIATOR INC
Entity Title: Not reported
Affiliation Address: 10645 BEACH BLVD
Affiliation City: STANTON
Affiliation State: CA
Affiliation Country: United States
Affiliation Zip: 90680
Affiliation Phone: (714) 527-5894

Affiliation Type Desc: Environmental Contact
Entity Name: Delbert Haught
Entity Title: Not reported
Affiliation Address: 10645 Beach Blvd.
Affiliation City: Stanton
Affiliation State: CA
Affiliation Country: Not reported
Affiliation Zip: 90680
Affiliation Phone: Not reported

Map ID
Direction
Distance
Elevation

MAP FINDINGS

Site

Database(s)

EDR ID Number
EPA ID Number

STANTON RADIATOR INC (Continued)

1000322665

Affiliation Type Desc: Document Preparer
Entity Name: Terrie Swanson
Entity Title: Not reported
Affiliation Address: Not reported
Affiliation City: Not reported
Affiliation State: Not reported
Affiliation Country: Not reported
Affiliation Zip: Not reported
Affiliation Phone: Not reported

Affiliation Type Desc: Facility Mailing Address
Entity Name: Mailing Address
Entity Title: Not reported
Affiliation Address: 10645 BEACH BLVD
Affiliation City: STANTON
Affiliation State: CA
Affiliation Country: Not reported
Affiliation Zip: 90680
Affiliation Phone: Not reported

Affiliation Type Desc: Operator
Entity Name: Delbert Haught
Entity Title: Not reported
Affiliation Address: Not reported
Affiliation City: Not reported
Affiliation State: Not reported
Affiliation Country: Not reported
Affiliation Zip: Not reported
Affiliation Phone: (714) 527-5894

Affiliation Type Desc: Parent Corporation
Entity Name: STANTON RADIATOR
Entity Title: Not reported
Affiliation Address: Not reported
Affiliation City: Not reported
Affiliation State: Not reported
Affiliation Country: Not reported
Affiliation Zip: Not reported
Affiliation Phone: Not reported

HWTS:

Name: STANTON RADIATOR INC.
Address: 10645 BEACH BLVD
Address 2: Not reported
City,State,Zip: STANTON, CA 906800000
EPA ID: CAD982040107
Inactive Date: Not reported
Create Date: 03/01/1988
Last Act Date: 07/15/2020
Mailing Name: Not reported
Mailing Address: 10645 BEACH BLVD
Mailing Address 2: Not reported
Mailing City,State,Zip: STANTON, CA 906800000
Owner Name: DELBERT HAUGHT
Owner Address: 10645 BEACH BLVD
Owner Address 2: Not reported

Map ID
Direction
Distance
Elevation

MAP FINDINGS

Site

Database(s)

EDR ID Number
EPA ID Number

STANTON RADIATOR INC (Continued)

1000322665

Owner City,State,Zip: STANTON, CA 906800000
Contact Name: DELBERT HAUGHT - OWNER/PRES
Contact Address: 10645 BEACH BLVD
Contact Address 2: Not reported
City,State,Zip: STANTON, CA 90680
NAICS:
EPA ID: CAD982040107
Create Date: 2002-03-14 16:36:26.000
NAICS Code: 811118
NAICS Description: Other Automotive Mechanical and Electrical Repair and Maintenance
Issued EPA ID Date: 1988-03-01 00:00:00
Inactive Date: Not reported
Facility Name: STANTON RADIATOR INC.
Facility Address: 10645 BEACH BLVD
Facility Address 2: Not reported
Facility City: STANTON
Facility County: Not reported
Facility State: CA
Facility Zip: 906800000

P173

**DPF MEDIC INC.
10645 BEACH BLVD
STANTON, CA 90680**

RCRA NonGen / NLR

**1024831326
CAL000367800**

**< 1/8
1 ft.**

Site 2 of 7 in cluster P

**Relative:
Higher**

RCRA NonGen / NLR:

**Actual:
68 ft.**

Date Form Received by Agency: 2011-09-26 00:00:00.0
Handler Name: DPF MEDIC INC.
Handler Address: 10645 BEACH BLVD
Handler City,State,Zip: STANTON, CA 90680-0000
EPA ID: CAL000367800
Contact Name: DELBERT HAUGHT
Contact Address: 10645 BEACH BLVD
Contact City,State,Zip: STANTON, CA 90680
Contact Telephone: 714-308-7647
Contact Fax: 714-821-8620
Contact Email: DELBERTHAUGHT@GMAIL.COM
Contact Title: Not reported
EPA Region: 09
Land Type: Not reported
Federal Waste Generator Description: Not a generator, verified
Non-Notifier: Not reported
Biennial Report Cycle: Not reported
Accessibility: Not reported
Active Site Indicator: Handler Activities
State District Owner: Not reported
State District: Not reported
Mailing Address: 10645 BEACH BLVD
Mailing City,State,Zip: STANTON, CA 90680-0000
Owner Name: DELBERT HAUGHT
Owner Type: Other
Operator Name: DELBERT HAUGHT
Operator Type: Other
Short-Term Generator Activity: No
Importer Activity: No

Map ID
Direction
Distance
Elevation

MAP FINDINGS

Site

Database(s)

EDR ID Number
EPA ID Number

DPF MEDIC INC. (Continued)

1024831326

Mixed Waste Generator:	No
Transporter Activity:	No
Transfer Facility Activity:	No
Recycler Activity with Storage:	No
Small Quantity On-Site Burner Exemption:	No
Smelting Melting and Refining Furnace Exemption:	No
Underground Injection Control:	No
Off-Site Waste Receipt:	No
Universal Waste Indicator:	Yes
Universal Waste Destination Facility:	Yes
Federal Universal Waste:	No
Active Site Fed-Reg Treatment Storage and Disposal Facility:	Not reported
Active Site Converter Treatment storage and Disposal Facility:	Not reported
Active Site State-Reg Treatment Storage and Disposal Facility:	Not reported
Active Site State-Reg Handler:	---
Federal Facility Indicator:	Not reported
Hazardous Secondary Material Indicator:	N
Sub-Part K Indicator:	Not reported
Commercial TSD Indicator:	No
Treatment Storage and Disposal Type:	Not reported
2018 GPRA Permit Baseline:	Not on the Baseline
2018 GPRA Renewals Baseline:	Not on the Baseline
Permit Renewals Workload Universe:	Not reported
Permit Workload Universe:	Not reported
Permit Progress Universe:	Not reported
Post-Closure Workload Universe:	Not reported
Closure Workload Universe:	Not reported
202 GPRA Corrective Action Baseline:	No
Corrective Action Workload Universe:	No
Subject to Corrective Action Universe:	No
Non-TSDFs Where RCRA CA has Been Imposed Universe:	No
TSDFs Potentially Subject to CA Under 3004 (u)/(v) Universe:	No
TSDFs Only Subject to CA under Discretionary Auth Universe:	No
Corrective Action Priority Ranking:	No NCAPS ranking
Environmental Control Indicator:	No
Institutional Control Indicator:	No
Human Exposure Controls Indicator:	N/A
Groundwater Controls Indicator:	N/A
Operating TSDF Universe:	Not reported
Full Enforcement Universe:	Not reported
Significant Non-Complier Universe:	No
Unaddressed Significant Non-Complier Universe:	No
Addressed Significant Non-Complier Universe:	No
Significant Non-Complier With a Compliance Schedule Universe:	No
Financial Assurance Required:	Not reported
Handler Date of Last Change:	2018-09-06 16:59:38.0
Recognized Trader-Importer:	No
Recognized Trader-Exporter:	No
Importer of Spent Lead Acid Batteries:	No
Exporter of Spent Lead Acid Batteries:	No
Recycler Activity Without Storage:	No
Manifest Broker:	No
Sub-Part P Indicator:	No

Handler - Owner Operator:

Owner/Operator Indicator:

Operator

Map ID
Direction
Distance
Elevation

MAP FINDINGS

Site

Database(s)

EDR ID Number
EPA ID Number

DPF MEDIC INC. (Continued)

1024831326

Owner/Operator Name:	DELBERT HAUGHT
Legal Status:	Other
Date Became Current:	Not reported
Date Ended Current:	Not reported
Owner/Operator Address:	10645 BEACH BLVD
Owner/Operator City,State,Zip:	STANTON, CA 90680
Owner/Operator Telephone:	714-308-7647
Owner/Operator Telephone Ext:	Not reported
Owner/Operator Fax:	Not reported
Owner/Operator Email:	Not reported
Owner/Operator Indicator:	Owner
Owner/Operator Name:	DELBERT HAUGHT
Legal Status:	Other
Date Became Current:	Not reported
Date Ended Current:	Not reported
Owner/Operator Address:	10645 BEACH BLVD
Owner/Operator City,State,Zip:	STANTON, CA 90680-0000
Owner/Operator Telephone:	714-308-7647
Owner/Operator Telephone Ext:	Not reported
Owner/Operator Fax:	Not reported
Owner/Operator Email:	Not reported

Historic Generators:

Receive Date:	2011-09-26 00:00:00.0
Handler Name:	DPF MEDIC INC.
Federal Waste Generator Description:	Not a generator, verified
State District Owner:	Not reported
Large Quantity Handler of Universal Waste:	No
Recognized Trader Importer:	No
Recognized Trader Exporter:	No
Spent Lead Acid Battery Importer:	No
Spent Lead Acid Battery Exporter:	No
Current Record:	Yes
Non Storage Recycler Activity:	Not reported
Electronic Manifest Broker:	Not reported

List of NAICS Codes and Descriptions:

NAICS Code:	81149
NAICS Description:	OTHER PERSONAL AND HOUSEHOLD GOODS REPAIR AND MAINTENANCE

Facility Has Received Notices of Violations:

Violations:	No Violations Found
-------------	---------------------

Evaluation Action Summary:

Evaluations:	No Evaluations Found
--------------	----------------------

Map ID
Direction
Distance
Elevation

MAP FINDINGS

Site

Database(s)

EDR ID Number
EPA ID Number

P174
< 1/8
1 ft.

DPF MEDIC INC.
10645 BEACH BLVD
STANTON, CA 90680

HAZNET
HWTS

S118232320
N/A

Site 3 of 7 in cluster P

Relative:
Higher

Actual:
68 ft.

HAZNET:

Name: DPF MEDIC INC.
Address: 10645 BEACH BLVD
Address 2: Not reported
City,State,Zip: STANTON, CA 906800000
Contact: DELBERT HAUGHT
Telephone: 7143087647
Mailing Name: Not reported
Mailing Address: 10645 BEACH BLVD

Year: 2014
Gepaid: CAL000367800
TSD EPA ID: NVT330010000
CA Waste Code: 181 - Other inorganic solid waste
Disposal Method: H132 - Landfill Or Surface Impoundment That Will Be Closed As
Landfill(To Include On-Site Treatment And/Or Stabilization)
Tons: 0.2

Additional Info:

Year: 2014
Gen EPA ID: CAL000367800

Shipment Date: 20140519
Creation Date: 10/10/2014 22:15:06
Receipt Date: 20140527
Manifest ID: 011003589JJK
Trans EPA ID: CAR000172189
Trans Name: AMBERWICK CORPORATION
Trans 2 EPA ID: Not reported
Trans 2 Name: Not reported
TSDF EPA ID: NVT330010000
Trans Name: US ECOLOGY
TSDF Alt EPA ID: Not reported
TSDF Alt Name: Not reported
Waste Code Description: 181 - Other inorganic solid waste Organics
RCRA Code: Not reported
Meth Code: H132 - Landfill Or Surface Impoundment That Will Be Closed As
Landfill(To Include On-Site Treatment And/Or Stabilization)
Quantity Tons: 0.2
Waste Quantity: 400
Quantity Unit: P
Additional Code 1: Not reported
Additional Code 2: Not reported
Additional Code 3: Not reported
Additional Code 4: Not reported
Additional Code 5: Not reported

HWTS:

Name: DPF MEDIC INC.
Address: 10645 BEACH BLVD
Address 2: Not reported

Map ID
Direction
Distance
Elevation

MAP FINDINGS

Site

Database(s)

EDR ID Number
EPA ID Number

DPF MEDIC INC. (Continued)

S118232320

City,State,Zip: STANTON, CA 906800000
EPA ID: CAL000367800
Inactive Date: Not reported
Create Date: 09/26/2011
Last Act Date: 07/15/2020
Mailing Name: Not reported
Mailing Address: 10645 BEACH BLVD
Mailing Address 2: Not reported
Mailing City,State,Zip: STANTON, CA 906800000
Owner Name: DELBERT HAUGHT
Owner Address: 10645 BEACH BLVD
Owner Address 2: Not reported
Owner City,State,Zip: STANTON, CA 906800000
Contact Name: DELBERT HAUGHT
Contact Address: 10645 BEACH BLVD
Contact Address 2: Not reported
City,State,Zip: STANTON, CA 90680

NAICS:
EPA ID: CAL000367800
Create Date: 2011-09-26 09:29:00.110
NAICS Code: 81149
NAICS Description: Other Personal and Household Goods Repair and Maintenance
Issued EPA ID Date: 2011-09-26 09:29:00.09300
Inactive Date: Not reported
Facility Name: DPF MEDIC INC.
Facility Address: 10645 BEACH BLVD
Facility Address 2: Not reported
Facility City: STANTON
Facility County: Not reported
Facility State: CA
Facility Zip: 906800000

P175 **DPF MEDIC INC.**
10645 BEACH BLVD
< 1/8 **STANTON, CA 90680**
1 ft.

FINDS **1024692250**
ECHO **N/A**

Site 4 of 7 in cluster P

Relative: FINDS:
Higher Registry ID: 110070480644

Actual:
68 ft. Click Here:

Environmental Interest/Information System:

RCRAInfo is a national information system that supports the Resource Conservation and Recovery Act (RCRA) program through the tracking of events and activities related to facilities that generate, transport, and treat, store, or dispose of hazardous waste. RCRAInfo allows RCRA program staff to track the notification, permit, compliance, and corrective action activities required under RCRA.

Click this hyperlink while viewing on your computer to access additional FINDS: detail in the EDR Site Report.

ECHO:
Envid: 1024692250
Registry ID: 110070480644

Map ID
Direction
Distance
Elevation

MAP FINDINGS

Site

Database(s)

EDR ID Number
EPA ID Number

DPF MEDIC INC. (Continued)

1024692250

DFR URL: <http://echo.epa.gov/detailed-facility-report?fid=110070480644>
Name: DPF MEDIC INC.
Address: 10645 BEACH BLVD
City,State,Zip: STANTON, CA 90680

L176

**IN-FLIGHT PRODUCT
8321 STANDUSTRIAL ST
STANTON, CA 90680**

**FINDS 1024604096
ECHO N/A**

**< 1/8
1 ft.**

Site 4 of 25 in cluster L

**Relative:
Higher**

FINDS:
Registry ID: 110070391498

**Actual:
71 ft.**

Click Here:

Environmental Interest/Information System:

US National Pollutant Discharge Elimination System (NPDES) module of the Compliance Information System (ICIS) tracks surface water permits issued under the Clean Water Act. Under NPDES, all facilities that discharge pollutants from any point source into waters of the United States are required to obtain a permit. The permit will likely contain limits on what can be discharged, impose monitoring and reporting requirements, and include other provisions to ensure that the discharge does not adversely affect water quality.

[Click this hyperlink](#) while viewing on your computer to access additional FINDS: detail in the EDR Site Report.

ECHO:

Envid: 1024604096
Registry ID: 110070391498
DFR URL: <http://echo.epa.gov/detailed-facility-report?fid=110070391498>
Name: IN-FLIGHT PRODUCT
Address: 8321 STANDUSTRIAL ST
City,State,Zip: STANTON, CA 90680

L177

**IN-FLIGHT PRODUCT
8321 STANDUSTRIAL ST
STANTON, CA 90680**

**NPDES S123532172
CIWQS N/A
CERS**

**< 1/8
1 ft.**

Site 5 of 25 in cluster L

**Relative:
Higher**

NPDES:
Name: INFLIGHT PRODUCTS
Address: 8321 STANDUSTRIAL STREET
City,State,Zip: STANTON, CA 90680
Facility Status: Not reported
NPDES Number: Not reported
Region: Not reported
Agency Number: Not reported
Regulatory Measure ID: Not reported
Place ID: Not reported
Order Number: Not reported
WDID: 8 30NEC004992
Regulatory Measure Type: Industrial
Program Type: Not reported

**Actual:
71 ft.**

Map ID
Direction
Distance
Elevation

MAP FINDINGS

Site

Database(s)

EDR ID Number
EPA ID Number

IN-FLIGHT PRODUCT (Continued)

S123532172

Adoption Date Of Regulatory Measure: Not reported
Effective Date Of Regulatory Measure: Not reported
Termination Date Of Regulatory Measure: Not reported
Expiration Date Of Regulatory Measure: Not reported
Discharge Address: Not reported
Discharge Name: Not reported
Discharge City: Not reported
Discharge State: Not reported
Discharge Zip: Not reported
Status: Active
Status Date: 03/11/2019
Operator Name: InFlight Products Inc
Operator Address: 8321 Standustrial Street
Operator City: Stanton
Operator State: California
Operator Zip: 90680

Name: IN-FLIGHT PRODUCT
Address: 8321 STANDUSTRIAL ST
City,State,Zip: STANTON, CA 90680
Facility Status: Not reported
NPDES Number: Not reported
Region: Not reported
Agency Number: Not reported
Regulatory Measure ID: Not reported
Place ID: Not reported
Order Number: Not reported
WDID: 8 30IN604778
Regulatory Measure Type: Industrial
Program Type: Not reported
Adoption Date Of Regulatory Measure: Not reported
Effective Date Of Regulatory Measure: Not reported
Termination Date Of Regulatory Measure: Not reported
Expiration Date Of Regulatory Measure: Not reported
Discharge Address: Not reported
Discharge Name: Not reported
Discharge City: Not reported
Discharge State: Not reported
Discharge Zip: Not reported
Status: NOI Required
Status Date: 11/15/2018
Operator Name: In-Flight Product
Operator Address: 8321 Standustrial St
Operator City: Stanton
Operator State: California
Operator Zip: 90680

Name: INFLIGHT PRODUCTS
Address: 8321 STANDUSTRIAL STREET
City,State,Zip: STANTON, CA 90680
Facility Status: Active
NPDES Number: CAS000001
Region: 8
Agency Number: 0
Regulatory Measure ID: 506210
Place ID: Not reported
Order Number: 97-03-DWQ

Map ID
Direction
Distance
Elevation

MAP FINDINGS

Site

Database(s)

EDR ID Number
EPA ID Number

IN-FLIGHT PRODUCT (Continued)

S123532172

WDID: 8 30NEC004992
Regulatory Measure Type: Enrollee
Program Type: Industrial
Adoption Date Of Regulatory Measure: Not reported
Effective Date Of Regulatory Measure: 03/11/2019
Termination Date Of Regulatory Measure: Not reported
Expiration Date Of Regulatory Measure: Not reported
Discharge Address: 8321 Standustrial Street
Discharge Name: InFlight Products Inc
Discharge City: Stanton
Discharge State: California
Discharge Zip: 90680
Status: Not reported
Status Date: Not reported
Operator Name: Not reported
Operator Address: Not reported
Operator City: Not reported
Operator State: Not reported
Operator Zip: Not reported

CIWQS:
Name: INFLIGHT PRODUCTS
Address: 8321 STANDUSTRIAL STREET
City,State,Zip: STANTON, CA 90680
Agency: InFlight Products Inc
Agency Address: 8321 Standustrial Street, Stanton, CA 90680
Place/Project Type: Industrial - General Warehousing and Storage
SIC/NAICS: 4225(+)
Region: 8
Program: INDSTW
Regulatory Measure Status: Active
Regulatory Measure Type: Storm water industrial
Order Number: 2014-0057-DWQ
WDID: 8 30NEC004992
NPDES Number: CAS000001
Adoption Date: Not reported
Effective Date: 03/11/2019
Termination Date: Not reported
Expiration/Review Date: Not reported
Design Flow: Not reported
Major/Minor: Not reported
Complexity: Not reported
TTWQ: Not reported
Enforcement Actions within 5 years: 0
Violations within 5 years: 0
Latitude: 33.80784
Longitude: -117.98713

CERS:
Name: INFLIGHT PRODUCTS
Address: 8321 STANDUSTRIAL STREET
City,State,Zip: STANTON, CA 90680
Site ID: 534279
CERS ID: 870591
CERS Description: Industrial Facility Storm Water

Map ID
Direction
Distance
Elevation

MAP FINDINGS

Site

Database(s)

EDR ID Number
EPA ID Number

IN-FLIGHT PRODUCT (Continued)

S123532172

Affiliation:

Affiliation Type Desc:	Owner/Operator
Entity Name:	InFlight Products Inc
Entity Title:	Operator
Affiliation Address:	8321 Standustrial Street
Affiliation City:	Stanton
Affiliation State:	CA
Affiliation Country:	Not reported
Affiliation Zip:	90680
Affiliation Phone:	Not reported

L178

CMM & INC
8305 STANDUSTRIAL ST
STANTON, CA 90680

HAZNET
HWTS

S113114585
N/A

< 1/8
1 ft.

Site 6 of 25 in cluster L

Relative:
Higher

Actual:
71 ft.

HAZNET:

Name:	CMM & INC
Address:	8305 STANDUSTRIAL ST
Address 2:	Not reported
City,State,Zip:	STANTON, CA 906800000
Contact:	DAVE SCORE/
Telephone:	7142369319
Mailing Name:	Not reported
Mailing Address:	8305 STANDUSTRIAL ST

Year:	2001
Gepaid:	CAL000229714
TSD EPA ID:	CAT000613976
CA Waste Code:	741 - Liquids with halogenated organic compounds >= 1,000 Mg./L
Disposal Method:	H01 - Transfer Station
Tons:	0.0834

Additional Info:

Year:	2001
Gen EPA ID:	CAL000229714

Shipment Date:	20010725
Creation Date:	10/1/2001 0:00:00
Receipt Date:	20010726
Manifest ID:	20349268
Trans EPA ID:	SCR000075150
Trans Name:	Not reported
Trans 2 EPA ID:	Not reported
Trans 2 Name:	Not reported
TSD EPA ID:	CAT000613976
Trans Name:	Not reported
TSD Alt EPA ID:	Not reported
TSD Alt Name:	Not reported
Waste Code Description:	741 - Liquids with halogenated organic compounds > 1000 mg/l
RCRA Code:	D001
Meth Code:	H01 - Transfer Station
Quantity Tons:	0.0834
Waste Quantity:	20

Map ID
Direction
Distance
Elevation

MAP FINDINGS

Site

Database(s)

EDR ID Number
EPA ID Number

CMM & INC (Continued)

S113114585

Quantity Unit: G
Additional Code 1: Not reported
Additional Code 2: Not reported
Additional Code 3: Not reported
Additional Code 4: Not reported
Additional Code 5: Not reported

HWTS:

Name: CMM & INC
Address: 8305 STANDUSTRIAL ST
Address 2: Not reported
City,State,Zip: STANTON, CA 906800000
EPA ID: CAL000229714
Inactive Date: 06/30/2003
Create Date: 07/23/2001
Last Act Date: 10/21/2003
Mailing Name: Not reported
Mailing Address: 8305 STANDUSTRIAL ST
Mailing Address 2: Not reported
Mailing City,State,Zip: STANTON, CA 906800000
Owner Name: CMM & INC
Owner Address: 8305 STANDUSTRIAL ST
Owner Address 2: Not reported
Owner City,State,Zip: STANTON, CA 906800000
Contact Name: DAVE SCORE/
Contact Address: 8305 STANDUSTRIAL ST
Contact Address 2: Not reported
City,State,Zip: STANTON, CA 906800000

NAICS:

EPA ID: CAL000229714
Create Date: 2002-03-14 16:36:29.000
NAICS Code: 811111
NAICS Description: General Automotive Repair
Issued EPA ID Date: 2001-07-23 00:00:00
Inactive Date: 2003-06-30 00:00:00
Facility Name: CMM & INC
Facility Address: 8305 STANDUSTRIAL ST
Facility Address 2: Not reported
Facility City: STANTON
Facility County: Not reported
Facility State: CA
Facility Zip: 906800000

E179 **HOLLANDER GLASS INC.**
10521 DALE AVE
STANTON, CA 90680

Site 41 of 41 in cluster E

CHMIRS **S109035510**
CERS **N/A**

Relative:
Higher

Actual:
72 ft.

CHMIRS:
Name: Not reported
Address: 10521 DALE AVE #23
City,State,Zip: STANTON, CA
OES Incident Number: 7-5768
OES notification: 09/20/2007
OES Date: Not reported

Map ID
Direction
Distance
Elevation

MAP FINDINGS

Site

Database(s)

EDR ID Number
EPA ID Number

HOLLANDER GLASS INC. (Continued)

S109035510

OES Time:	Not reported
Date Completed:	Not reported
Property Use:	Not reported
Agency Id Number:	Not reported
Agency Incident Number:	Not reported
Time Notified:	Not reported
Time Completed:	Not reported
Surrounding Area:	Not reported
Estimated Temperature:	Not reported
Property Management:	Not reported
More Than Two Substances Involved?:	Not reported
Resp Agncy Personel # Of Decontaminated:	Not reported
Responding Agency Personel # Of Injuries:	Not reported
Responding Agency Personel # Of Fatalities:	Not reported
Others Number Of Decontaminated:	Not reported
Others Number Of Injuries:	Not reported
Others Number Of Fatalities:	Not reported
Vehicle Make/year:	Not reported
Vehicle License Number:	Not reported
Vehicle State:	Not reported
Vehicle Id Number:	Not reported
CA DOT PUC/ICC Number:	Not reported
Company Name:	Not reported
Reporting Officer Name/ID:	Not reported
Report Date:	Not reported
Facility Telephone:	Not reported
Waterway Involved:	Not reported
Waterway:	Stanton Storm Channel
Spill Site:	Not reported
Cleanup By:	Contractor
Containment:	Not reported
What Happened:	Not reported
Type:	Not reported
Measure:	Not reported
Other:	Not reported
Date/Time:	Not reported
Year:	2007
Agency:	County of Orange
Incident Date:	9/20/2007 12:00:00 AM
Admin Agency:	Orange County Emergency Managment Div
Amount:	Not reported
Contained:	Yes
Site Type:	Merchant/Business
E Date:	Not reported
Substance:	Antifreeze
Gallons:	250
Unknown:	0
Substance #2:	Not reported
Substance #3:	Not reported
Evacuations:	0
Number of Injuries:	0
Number of Fatalities:	0
#1 Pipeline:	Not reported
#2 Pipeline:	Not reported
#3 Pipeline:	Not reported
#1 Vessel >= 300 Tons:	Not reported
#2 Vessel >= 300 Tons:	Not reported

Map ID
Direction
Distance
Elevation

MAP FINDINGS

Site

Database(s)

EDR ID Number
EPA ID Number

HOLLANDER GLASS INC. (Continued)

S109035510

#3 Vessel >= 300 Tons:	Not reported
Evacs:	Not reported
Injuries:	Not reported
Fatals:	Not reported
Comments:	Not reported
Description:	Employee ruptured the tank with a fork lift. Contractor responded and was able to recovered all 250 gallons. Dept of Fish & Game Wardens were also on scene.

CERS:

Name:	HOLLANDER GLASS INC.
Address:	10521 DALE AVE
City,State,Zip:	STANTON, CA 90680
Site ID:	556196
CERS ID:	10824223
CERS Description:	Chemical Storage Facilities

Evaluation:

Eval General Type:	Compliance Evaluation Inspection
Eval Date:	08-28-2019
Violations Found:	No
Eval Type:	Routine done by local agency
Eval Notes:	INSPECTOR COMMENTS On site for an initial hazardous materials and business plan inspection. Observed the facility and inspected hazardous materials storage. The following materials were observed in amounts that meet or exceed the minimum volumes required for disclosure: - Propane (72 gallons) REQUIREMENT FOR ELECTRONIC SUBMITTAL OF HMBEP DOCUMENTS: This report serves as a notice that the facility must electronically submit a Hazardous Materials Business Emergency Plan (HMBEP), which includes the following documents within 30 days of this report: - Business Activities - Owner/Operator Information - Hazardous Materials Inventory - Site Map - Emergency Response Plan - Employee Training Plan Facility must conduct and document annual training for employees as specified in the employee training plan. CERS help was provided during the inspection. The facility is responsible for identifying all hazardous materials, to include hazardous wastes, are [Truncated]
Eval Division:	Orange County Environmental Health
Eval Program:	HMRRP
Eval Source:	CERS

Affiliation:

Affiliation Type Desc:	CUPA District
Entity Name:	Orange County Env Health
Entity Title:	Not reported
Affiliation Address:	1241 East Dyer RoadSuite 120
Affiliation City:	Santa Ana
Affiliation State:	CA
Affiliation Country:	Not reported
Affiliation Zip:	92705-5611
Affiliation Phone:	(714) 433-6406
Affiliation Type Desc:	Legal Owner
Entity Name:	Hollander Glass Inc.
Entity Title:	Not reported
Affiliation Address:	10521 Dale Ave

Map ID
Direction
Distance
Elevation

MAP FINDINGS

Site

Database(s)

EDR ID Number
EPA ID Number

HOLLANDER GLASS INC. (Continued)

S109035510

Affiliation City: Stanton
Affiliation State: CA
Affiliation Country: United States
Affiliation Zip: 90680
Affiliation Phone: (714) 761-5501

Affiliation Type Desc: Operator
Entity Name: Hollander Glass Inc.
Entity Title: Not reported
Affiliation Address: Not reported
Affiliation City: Not reported
Affiliation State: Not reported
Affiliation Country: Not reported
Affiliation Zip: Not reported
Affiliation Phone: (714) 761-5501

Affiliation Type Desc: Identification Signer
Entity Name: Thuan Hong
Entity Title: CFO
Affiliation Address: Not reported
Affiliation City: Not reported
Affiliation State: Not reported
Affiliation Country: Not reported
Affiliation Zip: Not reported
Affiliation Phone: Not reported

Affiliation Type Desc: Document Preparer
Entity Name: thuan hong
Entity Title: Not reported
Affiliation Address: Not reported
Affiliation City: Not reported
Affiliation State: Not reported
Affiliation Country: Not reported
Affiliation Zip: Not reported
Affiliation Phone: Not reported

Affiliation Type Desc: Environmental Contact
Entity Name: Thuan Hong
Entity Title: Not reported
Affiliation Address: 10521 Dale Ave
Affiliation City: Stanton
Affiliation State: CA
Affiliation Country: Not reported
Affiliation Zip: 90680
Affiliation Phone: Not reported

Affiliation Type Desc: Facility Mailing Address
Entity Name: Mailing Address
Entity Title: Not reported
Affiliation Address: 10521 Dale Ave
Affiliation City: Stanton
Affiliation State: CA
Affiliation Country: Not reported
Affiliation Zip: 90680
Affiliation Phone: Not reported

Affiliation Type Desc: Parent Corporation

Map ID
Direction
Distance
Elevation

MAP FINDINGS

Site

Database(s)

EDR ID Number
EPA ID Number

HOLLANDER GLASS INC. (Continued)

S109035510

Entity Name: HOLLANDER GLASS INC
Entity Title: Not reported
Affiliation Address: Not reported
Affiliation City: Not reported
Affiliation State: Not reported
Affiliation Country: Not reported
Affiliation Zip: Not reported
Affiliation Phone: Not reported

L180 FOX ELECTRIC MOTOR REPAIR
8307 STANDUSTRIAL
STANTON, CA 90680
< 1/8
1 ft.

RCRA-SQG 1000595637
FINDS CAD983595877
ECHO
HAZNET
HWTS

Site 7 of 25 in cluster L

Relative:
Higher
Actual:
71 ft.

RCRA-SQG:
Date Form Received by Agency: 1991-07-29 00:00:00.0
Handler Name: FOX ELECTRIC MOTOR REPAIR
Handler Address: 8307 STANDUSTRIAL
Handler City,State,Zip: STANTON, CA 90680
EPA ID: CAD983595877
Contact Name: FOX WALLY
Contact Address: 8307 STANDUSTRIAL
Contact City,State,Zip: STANTON, CA 90680
Contact Telephone: 714-995-4660
Contact Fax: Not reported
Contact Email: Not reported
Contact Title: Not reported
EPA Region: 09
Land Type: Other
Federal Waste Generator Description: Small Quantity Generator
Non-Notifier: Not reported
Biennial Report Cycle: Not reported
Accessibility: Not reported
Active Site Indicator: Handler Activities
State District Owner: CA
State District: 4
Mailing Address: 8307 STANDUSTRIAL
Mailing City,State,Zip: STANTON, CA 90680
Owner Name: WALLY FOX
Owner Type: Private
Operator Name: NOT REQUIRED
Operator Type: Private
Short-Term Generator Activity: No
Importer Activity: No
Mixed Waste Generator: No
Transporter Activity: No
Transfer Facility Activity: No
Recycler Activity with Storage: No
Small Quantity On-Site Burner Exemption: No
Smelting Melting and Refining Furnace Exemption: No
Underground Injection Control: No
Off-Site Waste Receipt: No
Universal Waste Indicator: No
Universal Waste Destination Facility: No
Federal Universal Waste: No
Active Site Fed-Reg Treatment Storage and Disposal Facility: Not reported

Map ID
Direction
Distance
Elevation

MAP FINDINGS

Site

Database(s)

EDR ID Number
EPA ID Number

FOX ELECTRIC MOTOR REPAIR (Continued)

1000595637

Active Site Converter Treatment storage and Disposal Facility:	Not reported
Active Site State-Reg Treatment Storage and Disposal Facility:	Not reported
Active Site State-Reg Handler:	---
Federal Facility Indicator:	Not reported
Hazardous Secondary Material Indicator:	NN
Sub-Part K Indicator:	Not reported
Commercial TSD Indicator:	No
Treatment Storage and Disposal Type:	Not reported
2018 GPRA Permit Baseline:	Not on the Baseline
2018 GPRA Renewals Baseline:	Not on the Baseline
Permit Renewals Workload Universe:	Not reported
Permit Workload Universe:	Not reported
Permit Progress Universe:	Not reported
Post-Closure Workload Universe:	Not reported
Closure Workload Universe:	Not reported
202 GPRA Corrective Action Baseline:	No
Corrective Action Workload Universe:	No
Subject to Corrective Action Universe:	No
Non-TSDFs Where RCRA CA has Been Imposed Universe:	No
TSDFs Potentially Subject to CA Under 3004 (u)/(v) Universe:	No
TSDFs Only Subject to CA under Discretionary Auth Universe:	No
Corrective Action Priority Ranking:	No NCAPS ranking
Environmental Control Indicator:	No
Institutional Control Indicator:	No
Human Exposure Controls Indicator:	N/A
Groundwater Controls Indicator:	N/A
Operating TSDF Universe:	Not reported
Full Enforcement Universe:	Not reported
Significant Non-Complier Universe:	No
Unaddressed Significant Non-Complier Universe:	No
Addressed Significant Non-Complier Universe:	No
Significant Non-Complier With a Compliance Schedule Universe:	No
Financial Assurance Required:	Not reported
Handler Date of Last Change:	2002-06-27 03:35:29.0
Recognized Trader-Importer:	No
Recognized Trader-Exporter:	No
Importer of Spent Lead Acid Batteries:	No
Exporter of Spent Lead Acid Batteries:	No
Recycler Activity Without Storage:	Not reported
Manifest Broker:	Not reported
Sub-Part P Indicator:	No

Handler - Owner Operator:

Owner/Operator Indicator:	Operator
Owner/Operator Name:	NOT REQUIRED
Legal Status:	Private
Date Became Current:	Not reported
Date Ended Current:	Not reported
Owner/Operator Address:	NOT REQUIRED
Owner/Operator City,State,Zip:	NOT REQUIRED, ME 99999
Owner/Operator Telephone:	415-555-1212
Owner/Operator Telephone Ext:	Not reported
Owner/Operator Fax:	Not reported
Owner/Operator Email:	Not reported

Owner/Operator Indicator:	Owner
---------------------------	-------

Map ID
Direction
Distance
Elevation

MAP FINDINGS

Site

Database(s)

EDR ID Number
EPA ID Number

FOX ELECTRIC MOTOR REPAIR (Continued)

1000595637

Owner/Operator Name:	WALLY FOX
Legal Status:	Private
Date Became Current:	Not reported
Date Ended Current:	Not reported
Owner/Operator Address:	NOT REQUIRED
Owner/Operator City,State,Zip:	NOT REQUIRED, ME 99999
Owner/Operator Telephone:	415-555-1212
Owner/Operator Telephone Ext:	Not reported
Owner/Operator Fax:	Not reported
Owner/Operator Email:	Not reported

Historic Generators:

Receive Date:	1991-07-29 00:00:00.0
Handler Name:	FOX ELECTRIC MOTOR REPAIR
Federal Waste Generator Description:	Small Quantity Generator
State District Owner:	CA
Large Quantity Handler of Universal Waste:	No
Recognized Trader Importer:	No
Recognized Trader Exporter:	No
Spent Lead Acid Battery Importer:	No
Spent Lead Acid Battery Exporter:	No
Current Record:	Yes
Non Storage Recycler Activity:	Not reported
Electronic Manifest Broker:	Not reported

List of NAICS Codes and Descriptions:

NAICS Code:	81131
NAICS Description:	COMMERCIAL AND INDUSTRIAL MACHINERY AND EQUIPMENT (EXCEPT AUTOMOTIVE AND ELECTRONIC) REPAIR AND MAINTENANCE

Facility Has Received Notices of Violations:

Violations:	No Violations Found
-------------	---------------------

Evaluation Action Summary:

Evaluations:	No Evaluations Found
--------------	----------------------

FINDS:

Registry ID:	110002853653
--------------	--------------

Click Here:

Environmental Interest/Information System:

California Hazardous Waste Tracking System - Datamart (HWTS-DATAMART) provides California with information on hazardous waste shipments for generators, transporters, and treatment, storage, and disposal facilities.

RCRAInfo is a national information system that supports the Resource Conservation and Recovery Act (RCRA) program through the tracking of events and activities related to facilities that generate, transport, and treat, store, or dispose of hazardous waste. RCRAInfo allows RCRA program staff to track the notification, permit, compliance, and corrective action activities required under RCRA.

Map ID
Direction
Distance
Elevation

MAP FINDINGS

Site

Database(s)

EDR ID Number
EPA ID Number

FOX ELECTRIC MOTOR REPAIR (Continued)

1000595637

[Click this hyperlink](#) while viewing on your computer to access additional FINDS: detail in the EDR Site Report.

ECHO:

Envid: 1000595637
Registry ID: 110002853653
DFR URL: <http://echo.epa.gov/detailed-facility-report?fid=110002853653>
Name: FOX ELECTRIC MOTOR REPAIR
Address: 8307 STANDUSTRIAL
City,State,Zip: STANTON, CA 90680

HAZNET:

Name: FOX ELECTRIC MOTOR REPAIR
Address: 8307 STANDUSTRIAL
Address 2: Not reported
City,State,Zip: STANTON, CA 906800000
Contact: WALLY FOX
Telephone: 7149954660
Mailing Name: Not reported
Mailing Address: 8307 STANDUSTRIAL ST

Year: 2007
Gepaid: CAD983595877
TSD EPA ID: CAT000613976
CA Waste Code: 213 - Hydrocarbon solvents (benzene, hexane, Stoddard, Etc.)
Disposal Method: H141 - Storage, Bulking, And/Or Transfer Off Site--No Treatment/Reovery (H010-H129) Or (H131-H135)
Tons: 0.12093

Year: 2006
Gepaid: CAD983595877
TSD EPA ID: CAT000613976
CA Waste Code: 213 - Hydrocarbon solvents (benzene, hexane, Stoddard, Etc.)
Disposal Method: H01 - Transfer Station
Tons: 0.05838

Year: 2005
Gepaid: CAD983595877
TSD EPA ID: CAT000613976
CA Waste Code: 213 - Hydrocarbon solvents (benzene, hexane, Stoddard, Etc.)
Disposal Method: H01 - Transfer Station
Tons: 0.09174

Additional Info:

Year: 2005
Gen EPA ID: CAD983595877

Shipment Date: 20050808
Creation Date: 11/23/2005 18:30:57
Receipt Date: 20050808
Manifest ID: 24367706
Trans EPA ID: TXR000050930
Trans Name: SAFETY-KLEEN SYSTEMS INC
Trans 2 EPA ID: Not reported
Trans 2 Name: Not reported

Map ID
Direction
Distance
Elevation

MAP FINDINGS

Site

Database(s)

EDR ID Number
EPA ID Number

FOX ELECTRIC MOTOR REPAIR (Continued)

1000595637

TSDF EPA ID: CAT000613976
Trans Name: SAFETY-KLEEN SYSTEMS INC
TSDF Alt EPA ID: CAT000613976
TSDF Alt Name: Not reported
Waste Code Description: 213 - Hydrocarbon solvents (benzene, hexane, Stoddard, etc.
RCRA Code: D039
Meth Code: H01 - Transfer Station
Quantity Tons: 0.09174
Waste Quantity: 22
Quantity Unit: G
Additional Code 1: Not reported
Additional Code 2: Not reported
Additional Code 3: Not reported
Additional Code 4: Not reported
Additional Code 5: Not reported

Additional Info:

Year: 2007
Gen EPA ID: CAD983595877

Shipment Date: 20071212
Creation Date: 3/11/2008 18:30:23
Receipt Date: 20071212
Manifest ID: 000653434SKS
Trans EPA ID: TXR000050930
Trans Name: SAFETY-KLEEN SYSTEMS INC
Trans 2 EPA ID: Not reported
Trans 2 Name: Not reported
TSDF EPA ID: CAT000613976
Trans Name: SAFETY-KLEEN SYSTEMS INC
TSDF Alt EPA ID: Not reported
TSDF Alt Name: Not reported
Waste Code Description: 213 - Hydrocarbon solvents (benzene, hexane, Stoddard, etc.
RCRA Code: D039
Meth Code: H141 - Storage, Bulking, And/Or Transfer Off Site--No
Treatment/Reovery (H010-H129) Or (H131-H135)
Quantity Tons: 0.05838
Waste Quantity: 14
Quantity Unit: G
Additional Code 1: Not reported
Additional Code 2: Not reported
Additional Code 3: Not reported
Additional Code 4: Not reported
Additional Code 5: Not reported

Shipment Date: 20070813
Creation Date: 3/4/2008 18:30:15
Receipt Date: 20070813
Manifest ID: 000054599SKS
Trans EPA ID: TXR000050930
Trans Name: SAFETY-KLEEN SYSTEMS INC
Trans 2 EPA ID: Not reported
Trans 2 Name: Not reported
TSDF EPA ID: CAT000613976
Trans Name: SAFETY-KLEEN SYSTEMS INC
TSDF Alt EPA ID: Not reported
TSDF Alt Name: Not reported

Map ID
Direction
Distance
Elevation

MAP FINDINGS

Site

Database(s)

EDR ID Number
EPA ID Number

FOX ELECTRIC MOTOR REPAIR (Continued)

1000595637

Waste Code Description: 213 - Hydrocarbon solvents (benzene, hexane, Stoddard, etc.
RCRA Code: D039
Meth Code: H141 - Storage, Bulking, And/Or Transfer Off Site--No
Treatment/Reovery (H010-H129) Or (H131-H135)
Quantity Tons: 0.06255
Waste Quantity: 15
Quantity Unit: G
Additional Code 1: Not reported
Additional Code 2: Not reported
Additional Code 3: Not reported
Additional Code 4: Not reported
Additional Code 5: Not reported

Additional Info:

Year: 2006
Gen EPA ID: CAD983595877

Shipment Date: 20060817
Creation Date: 9/27/2006 18:34:58
Receipt Date: 20060817
Manifest ID: 25035072
Trans EPA ID: TXR000050930
Trans Name: SAFETY KLEEN SYSTEMS INC
Trans 2 EPA ID: Not reported
Trans 2 Name: Not reported
TSDF EPA ID: CAT000613976
Trans Name: SAFETY KLEEN SYSTEMS INC
TSDF Alt EPA ID: CAT000613976
TSDF Alt Name: Not reported
Waste Code Description: 213 - Hydrocarbon solvents (benzene, hexane, Stoddard, etc.
RCRA Code: D039
Meth Code: H01 - Transfer Station
Quantity Tons: 0.05838
Waste Quantity: 14
Quantity Unit: G
Additional Code 1: Not reported
Additional Code 2: Not reported
Additional Code 3: Not reported
Additional Code 4: Not reported
Additional Code 5: Not reported

HWTS:

Name: FOX ELECTRIC MOTOR REPAIR
Address: 8307 STANDUSTRIAL
Address 2: Not reported
City,State,Zip: STANTON, CA 906800000
EPA ID: CAD983595877
Inactive Date: 06/30/2015
Create Date: 07/29/1991
Last Act Date: 01/27/2016
Mailing Name: Not reported
Mailing Address: 8307 STANDUSTRIAL ST
Mailing Address 2: Not reported
Mailing City,State,Zip: STANTON, CA 906802617
Owner Name: WALLY FOX
Owner Address: 8307 STANDUSTRIAL ST

Map ID
Direction
Distance
Elevation

MAP FINDINGS

Site

Database(s)

EDR ID Number
EPA ID Number

FOX ELECTRIC MOTOR REPAIR (Continued)

1000595637

Owner Address 2: Not reported
Owner City,State,Zip: STANTON, CA 906802617
Contact Name: WALLY FOX
Contact Address: 8307 STANDUSTRIAL ST
Contact Address 2: Not reported
City,State,Zip: STANTON, CA 906802617

Q181

**FREEDMAN INDUSTRIAL SALVAGE IN
8192 MONROE AVE
STANTON, CA 90680**

RCRA NonGen / NLR

**1024875299
CAL912195777**

**< 1/8
1 ft.**

Site 1 of 51 in cluster Q

**Relative:
Higher**

RCRA NonGen / NLR:

**Actual:
68 ft.**

Date Form Received by Agency: 1991-08-07 00:00:00.0
Handler Name: FREEDMAN INDUSTRIAL SALVAGE IN
Handler Address: 8192 MONROE AVE
Handler City,State,Zip: STANTON, CA 90680-0000
EPA ID: CAL912195777
Contact Name: STEVE FREEDMAN
Contact Address: 8192 MONROE
Contact City,State,Zip: STANTON, CA 90680
Contact Telephone: 714-952-4104
Contact Fax: 000-000-0000
Contact Email: FREESTEVE@AOL.COM
Contact Title: Not reported
EPA Region: 09
Land Type: Not reported
Federal Waste Generator Description: Not a generator, verified
Non-Notifier: Not reported
Biennial Report Cycle: Not reported
Accessibility: Not reported
Active Site Indicator: Handler Activities
State District Owner: Not reported
State District: Not reported
Mailing Address: 8192 MONROE AVE
Mailing City,State,Zip: STANTON, CA 90680-0000
Owner Name: STEVE FREEDMAN
Owner Type: Other
Operator Name: STEVE FREEDMAN
Operator Type: Other
Short-Term Generator Activity: No
Importer Activity: No
Mixed Waste Generator: No
Transporter Activity: No
Transfer Facility Activity: No
Recycler Activity with Storage: No
Small Quantity On-Site Burner Exemption: No
Smelting Melting and Refining Furnace Exemption: No
Underground Injection Control: No
Off-Site Waste Receipt: No
Universal Waste Indicator: Yes
Universal Waste Destination Facility: Yes
Federal Universal Waste: No
Active Site Fed-Reg Treatment Storage and Disposal Facility: Not reported
Active Site Converter Treatment storage and Disposal Facility: Not reported
Active Site State-Reg Treatment Storage and Disposal Facility: Not reported
Active Site State-Reg Handler: ---

Map ID
Direction
Distance
Elevation

MAP FINDINGS

Site

Database(s)

EDR ID Number
EPA ID Number

FREEDMAN INDUSTRIAL SALVAGE IN (Continued)

1024875299

Federal Facility Indicator:	Not reported
Hazardous Secondary Material Indicator:	N
Sub-Part K Indicator:	Not reported
Commercial TSD Indicator:	No
Treatment Storage and Disposal Type:	Not reported
2018 GPRA Permit Baseline:	Not on the Baseline
2018 GPRA Renewals Baseline:	Not on the Baseline
Permit Renewals Workload Universe:	Not reported
Permit Workload Universe:	Not reported
Permit Progress Universe:	Not reported
Post-Closure Workload Universe:	Not reported
Closure Workload Universe:	Not reported
202 GPRA Corrective Action Baseline:	No
Corrective Action Workload Universe:	No
Subject to Corrective Action Universe:	No
Non-TSDFs Where RCRA CA has Been Imposed Universe:	No
TSDFs Potentially Subject to CA Under 3004 (u)/(v) Universe:	No
TSDFs Only Subject to CA under Discretionary Auth Universe:	No
Corrective Action Priority Ranking:	No NCAPS ranking
Environmental Control Indicator:	No
Institutional Control Indicator:	No
Human Exposure Controls Indicator:	N/A
Groundwater Controls Indicator:	N/A
Operating TSD Universe:	Not reported
Full Enforcement Universe:	Not reported
Significant Non-Complier Universe:	No
Unaddressed Significant Non-Complier Universe:	No
Addressed Significant Non-Complier Universe:	No
Significant Non-Complier With a Compliance Schedule Universe:	No
Financial Assurance Required:	Not reported
Handler Date of Last Change:	2018-09-07 19:39:00.0
Recognized Trader-Importer:	No
Recognized Trader-Exporter:	No
Importer of Spent Lead Acid Batteries:	No
Exporter of Spent Lead Acid Batteries:	No
Recycler Activity Without Storage:	No
Manifest Broker:	No
Sub-Part P Indicator:	No

Handler - Owner Operator:

Owner/Operator Indicator:	Owner
Owner/Operator Name:	STEVE FREEDMAN
Legal Status:	Other
Date Became Current:	Not reported
Date Ended Current:	Not reported
Owner/Operator Address:	8192 MONROE
Owner/Operator City,State,Zip:	STANTON, CA 90680-0000
Owner/Operator Telephone:	714-952-4104
Owner/Operator Telephone Ext:	Not reported
Owner/Operator Fax:	Not reported
Owner/Operator Email:	Not reported

Owner/Operator Indicator:	Operator
Owner/Operator Name:	STEVE FREEDMAN
Legal Status:	Other
Date Became Current:	Not reported

Map ID
Direction
Distance
Elevation

MAP FINDINGS

Site

Database(s)

EDR ID Number
EPA ID Number

FREEDMAN INDUSTRIAL SALVAGE IN (Continued)

1024875299

Date Ended Current: Not reported
Owner/Operator Address: 8192 MONROE
Owner/Operator City,State,Zip: STANTON, CA 90680
Owner/Operator Telephone: 714-952-4104
Owner/Operator Telephone Ext: Not reported
Owner/Operator Fax: Not reported
Owner/Operator Email: Not reported

Historic Generators:

Receive Date: 1991-08-07 00:00:00.0
Handler Name: FREEDMAN INDUSTRIAL SALVAGE IN
Federal Waste Generator Description: Not a generator, verified
State District Owner: Not reported
Large Quantity Handler of Universal Waste: No
Recognized Trader Importer: No
Recognized Trader Exporter: No
Spent Lead Acid Battery Importer: No
Spent Lead Acid Battery Exporter: No
Current Record: Yes
Non Storage Recycler Activity: Not reported
Electronic Manifest Broker: Not reported

List of NAICS Codes and Descriptions:

NAICS Code: 56299
NAICS Description: ALL OTHER WASTE MANAGEMENT SERVICES

Facility Has Received Notices of Violations:

Violations: No Violations Found

Evaluation Action Summary:

Evaluations: No Evaluations Found

R182

**TTS ENGINEERING
10681 CHESTNUT AVENUE
STANTON, CA 90680**

RCRA NonGen / NLR

**1024748588
CAC002968368**

**< 1/8
1 ft.**

Site 1 of 19 in cluster R

**Relative:
Higher**

**Actual:
69 ft.**

RCRA NonGen / NLR:
Date Form Received by Agency: 2018-06-27 00:00:00.0
Handler Name: TTS ENGINEERING
Handler Address: 10681 CHESTNUT AVENUE
Handler City,State,Zip: STANTON, CA 90680
EPA ID: CAC002968368
Contact Name: JOE SYNDER
Contact Address: 10681 CHESTNUT AVENUE
Contact City,State,Zip: STANTON, CA 90680
Contact Telephone: 714-840-6346
Contact Fax: Not reported
Contact Email: JSNYDER@TTSEGINEERING.NET
Contact Title: Not reported
EPA Region: 09
Land Type: Not reported
Federal Waste Generator Description: Not a generator, verified
Non-Notifier: Not reported

Map ID
Direction
Distance
Elevation

MAP FINDINGS

Site

Database(s)

EDR ID Number
EPA ID Number

TTS ENGINEERING (Continued)

1024748588

Biennial Report Cycle:	Not reported
Accessibility:	Not reported
Active Site Indicator:	Handler Activities
State District Owner:	Not reported
State District:	Not reported
Mailing Address:	10681 CHESTNUT AVENUE
Mailing City,State,Zip:	STANTON, CA 90680
Owner Name:	JOE SYNDER
Owner Type:	Other
Operator Name:	JOE SYNDER
Operator Type:	Other
Short-Term Generator Activity:	No
Importer Activity:	No
Mixed Waste Generator:	No
Transporter Activity:	No
Transfer Facility Activity:	No
Recycler Activity with Storage:	No
Small Quantity On-Site Burner Exemption:	No
Smelting Melting and Refining Furnace Exemption:	No
Underground Injection Control:	No
Off-Site Waste Receipt:	No
Universal Waste Indicator:	Yes
Universal Waste Destination Facility:	Yes
Federal Universal Waste:	No
Active Site Fed-Reg Treatment Storage and Disposal Facility:	Not reported
Active Site Converter Treatment storage and Disposal Facility:	Not reported
Active Site State-Reg Treatment Storage and Disposal Facility:	Not reported
Active Site State-Reg Handler:	---
Federal Facility Indicator:	Not reported
Hazardous Secondary Material Indicator:	N
Sub-Part K Indicator:	Not reported
Commercial TSD Indicator:	No
Treatment Storage and Disposal Type:	Not reported
2018 GPRA Permit Baseline:	Not on the Baseline
2018 GPRA Renewals Baseline:	Not on the Baseline
Permit Renewals Workload Universe:	Not reported
Permit Workload Universe:	Not reported
Permit Progress Universe:	Not reported
Post-Closure Workload Universe:	Not reported
Closure Workload Universe:	Not reported
202 GPRA Corrective Action Baseline:	No
Corrective Action Workload Universe:	No
Subject to Corrective Action Universe:	No
Non-TSDFs Where RCRA CA has Been Imposed Universe:	No
TSDFs Potentially Subject to CA Under 3004 (u)/(v) Universe:	No
TSDFs Only Subject to CA under Discretionary Auth Universe:	No
Corrective Action Priority Ranking:	No NCAPS ranking
Environmental Control Indicator:	No
Institutional Control Indicator:	No
Human Exposure Controls Indicator:	N/A
Groundwater Controls Indicator:	N/A
Operating TSDF Universe:	Not reported
Full Enforcement Universe:	Not reported
Significant Non-Complier Universe:	No
Unaddressed Significant Non-Complier Universe:	No
Addressed Significant Non-Complier Universe:	No
Significant Non-Complier With a Compliance Schedule Universe:	No

Map ID
Direction
Distance
Elevation

MAP FINDINGS

Site

Database(s)

EDR ID Number
EPA ID Number

TTS ENGINEERING (Continued)

1024748588

Financial Assurance Required:	Not reported
Handler Date of Last Change:	2018-08-31 17:14:37.0
Recognized Trader-Importer:	No
Recognized Trader-Exporter:	No
Importer of Spent Lead Acid Batteries:	No
Exporter of Spent Lead Acid Batteries:	No
Recycler Activity Without Storage:	No
Manifest Broker:	No
Sub-Part P Indicator:	No

Handler - Owner Operator:

Owner/Operator Indicator:	Operator
Owner/Operator Name:	JOE SYNDER
Legal Status:	Other
Date Became Current:	Not reported
Date Ended Current:	Not reported
Owner/Operator Address:	10681 CHESTNUT AVENUE
Owner/Operator City,State,Zip:	STANTON, CA 90680
Owner/Operator Telephone:	714-840-6346
Owner/Operator Telephone Ext:	Not reported
Owner/Operator Fax:	Not reported
Owner/Operator Email:	Not reported

Owner/Operator Indicator:	Owner
Owner/Operator Name:	JOE SYNDER
Legal Status:	Other
Date Became Current:	Not reported
Date Ended Current:	Not reported
Owner/Operator Address:	10681 CHESTNUT AVENUE
Owner/Operator City,State,Zip:	STANTON, CA 90680
Owner/Operator Telephone:	714-840-6346
Owner/Operator Telephone Ext:	Not reported
Owner/Operator Fax:	Not reported
Owner/Operator Email:	Not reported

Historic Generators:

Receive Date:	2018-06-27 00:00:00.0
Handler Name:	TTS ENGINEERING
Federal Waste Generator Description:	Not a generator, verified
State District Owner:	Not reported
Large Quantity Handler of Universal Waste:	No
Recognized Trader Importer:	No
Recognized Trader Exporter:	No
Spent Lead Acid Battery Importer:	No
Spent Lead Acid Battery Exporter:	No
Current Record:	Yes
Non Storage Recycler Activity:	Not reported
Electronic Manifest Broker:	Not reported

List of NAICS Codes and Descriptions:

NAICS Code:	541330
NAICS Description:	ENGINEERING SERVICES

Facility Has Received Notices of Violations:

Map ID
Direction
Distance
Elevation

MAP FINDINGS

Site

Database(s)

EDR ID Number
EPA ID Number

TTS ENGINEERING (Continued)

1024748588

Violations:

No Violations Found

Evaluation Action Summary:

Evaluations:

No Evaluations Found

M183

**HOT WAX DISTRIBUTORS INC.
8362 STANDUSTRIAL ST.
STANTON, CA 90680**

RCRA NonGen / NLR

**1026484607
CAC003090710**

**< 1/8
1 ft.**

Site 16 of 40 in cluster M

**Relative:
Higher**

**Actual:
72 ft.**

RCRA NonGen / NLR:

Date Form Received by Agency:

2020-10-30 00:00:00.0

Handler Name:

HOT WAX DISTRIBUTORS INC.

Handler Address:

8362 STANDUSTRIAL ST.

Handler City,State,Zip:

STANTON, CA 90680

EPA ID:

CAC003090710

Contact Name:

BRIAN LUTZ

Contact Address:

8362 STANDUSTRIAL ST.

Contact City,State,Zip:

STANTON, CA 90680

Contact Telephone:

714-503-0088

Contact Fax:

Not reported

Contact Email:

BRIAN@HOTWAXUSA.COM

Contact Title:

Not reported

EPA Region:

09

Land Type:

Not reported

Federal Waste Generator Description:

Not a generator, verified

Non-Notifier:

Not reported

Biennial Report Cycle:

Not reported

Accessibility:

Not reported

Active Site Indicator:

Not reported

State District Owner:

Not reported

State District:

Not reported

Mailing Address:

8362 STANDUSTRIAL ST.

Mailing City,State,Zip:

STANTON, CA 90680

Owner Name:

BRIAN LUTZ

Owner Type:

Other

Operator Name:

BRIAN LUTZ

Operator Type:

Other

Short-Term Generator Activity:

No

Importer Activity:

No

Mixed Waste Generator:

No

Transporter Activity:

No

Transfer Facility Activity:

No

Recycler Activity with Storage:

No

Small Quantity On-Site Burner Exemption:

No

Smelting Melting and Refining Furnace Exemption:

No

Underground Injection Control:

No

Off-Site Waste Receipt:

No

Universal Waste Indicator:

No

Universal Waste Destination Facility:

No

Federal Universal Waste:

No

Active Site Fed-Reg Treatment Storage and Disposal Facility:

Not reported

Active Site Converter Treatment storage and Disposal Facility:

Not reported

Active Site State-Reg Treatment Storage and Disposal Facility:

Not reported

Active Site State-Reg Handler:

Map ID
Direction
Distance
Elevation

MAP FINDINGS

Site

Database(s)

EDR ID Number
EPA ID Number

HOT WAX DISTRIBUTORS INC. (Continued)

1026484607

Federal Facility Indicator:	Not reported
Hazardous Secondary Material Indicator:	N
Sub-Part K Indicator:	Not reported
Commercial TSD Indicator:	No
Treatment Storage and Disposal Type:	Not reported
2018 GPRA Permit Baseline:	Not on the Baseline
2018 GPRA Renewals Baseline:	Not on the Baseline
Permit Renewals Workload Universe:	Not reported
Permit Workload Universe:	Not reported
Permit Progress Universe:	Not reported
Post-Closure Workload Universe:	Not reported
Closure Workload Universe:	Not reported
202 GPRA Corrective Action Baseline:	No
Corrective Action Workload Universe:	No
Subject to Corrective Action Universe:	No
Non-TSDFs Where RCRA CA has Been Imposed Universe:	No
TSDFs Potentially Subject to CA Under 3004 (u)/(v) Universe:	No
TSDFs Only Subject to CA under Discretionary Auth Universe:	No
Corrective Action Priority Ranking:	No NCAPS ranking
Environmental Control Indicator:	No
Institutional Control Indicator:	No
Human Exposure Controls Indicator:	N/A
Groundwater Controls Indicator:	N/A
Operating TSDF Universe:	Not reported
Full Enforcement Universe:	Not reported
Significant Non-Complier Universe:	No
Unaddressed Significant Non-Complier Universe:	No
Addressed Significant Non-Complier Universe:	No
Significant Non-Complier With a Compliance Schedule Universe:	No
Financial Assurance Required:	Not reported
Handler Date of Last Change:	2020-11-06 21:06:06.0
Recognized Trader-Importer:	No
Recognized Trader-Exporter:	No
Importer of Spent Lead Acid Batteries:	No
Exporter of Spent Lead Acid Batteries:	No
Recycler Activity Without Storage:	No
Manifest Broker:	No
Sub-Part P Indicator:	No

Handler - Owner Operator:

Owner/Operator Indicator:	Operator
Owner/Operator Name:	BRIAN LUTZ
Legal Status:	Other
Date Became Current:	Not reported
Date Ended Current:	Not reported
Owner/Operator Address:	8362 STANDUSTRIAL ST.
Owner/Operator City,State,Zip:	STANTON, CA 90680
Owner/Operator Telephone:	714-503-0088
Owner/Operator Telephone Ext:	Not reported
Owner/Operator Fax:	Not reported
Owner/Operator Email:	Not reported
Owner/Operator Indicator:	Owner
Owner/Operator Name:	BRIAN LUTZ
Legal Status:	Other
Date Became Current:	Not reported

Map ID
Direction
Distance
Elevation

MAP FINDINGS

Site

Database(s)

EDR ID Number
EPA ID Number

HOT WAX DISTRIBUTORS INC. (Continued)

1026484607

Date Ended Current: Not reported
Owner/Operator Address: 8362 STANDUSTRIAL ST.
Owner/Operator City,State,Zip: STANTON, CA 90680
Owner/Operator Telephone: 714-503-0088
Owner/Operator Telephone Ext: Not reported
Owner/Operator Fax: Not reported
Owner/Operator Email: Not reported

Historic Generators:

Receive Date: 2020-10-30 00:00:00.0
Handler Name: HOT WAX DISTRIBUTORS INC.
Federal Waste Generator Description: Not a generator, verified
State District Owner: Not reported
Large Quantity Handler of Universal Waste: No
Recognized Trader Importer: No
Recognized Trader Exporter: No
Spent Lead Acid Battery Importer: No
Spent Lead Acid Battery Exporter: No
Current Record: Yes
Non Storage Recycler Activity: Not reported
Electronic Manifest Broker: Not reported

List of NAICS Codes and Descriptions:

NAICS Code: 325180
NAICS Description: OTHER BASIC INORGANIC CHEMICAL MANUFACTURING

Facility Has Received Notices of Violations:

Violations: No Violations Found

Evaluation Action Summary:

Evaluations: No Evaluations Found

Q184

**K & G READY MIX INC
8237 MONROE AVE
STANTON, CA 90680**

RCRA NonGen / NLR

**1024873476
CAL000442128**

**< 1/8
1 ft.**

Site 2 of 51 in cluster Q

**Relative:
Higher**

**Actual:
68 ft.**

RCRA NonGen / NLR:
Date Form Received by Agency: 2018-12-31 00:00:00.0
Handler Name: K & G READY MIX INC
Handler Address: 8237 MONROE AVE
Handler City,State,Zip: STANTON, CA 90680
EPA ID: CAL000442128
Contact Name: CHRISTINE LE
Contact Address: 12101 FIREBRAND ST
Contact City,State,Zip: GARDEN GROVE, CA 92840
Contact Telephone: 714-705-3793
Contact Fax: Not reported
Contact Email: KG.CONCRETE@YAHOO.COM
Contact Title: Not reported
EPA Region: 09
Land Type: Not reported
Federal Waste Generator Description: Not a generator, verified
Non-Notifier: Not reported

Map ID
Direction
Distance
Elevation

MAP FINDINGS

Site

Database(s)

EDR ID Number
EPA ID Number

K & G READY MIX INC (Continued)

1024873476

Biennial Report Cycle:	Not reported
Accessibility:	Not reported
Active Site Indicator:	Handler Activities
State District Owner:	Not reported
State District:	Not reported
Mailing Address:	8237 MONROE AVE
Mailing City,State,Zip:	STANTON, CA 90680
Owner Name:	KOBE PHAM
Owner Type:	Other
Operator Name:	CHRISTINE LE
Operator Type:	Other
Short-Term Generator Activity:	No
Importer Activity:	No
Mixed Waste Generator:	No
Transporter Activity:	No
Transfer Facility Activity:	No
Recycler Activity with Storage:	No
Small Quantity On-Site Burner Exemption:	No
Smelting Melting and Refining Furnace Exemption:	No
Underground Injection Control:	No
Off-Site Waste Receipt:	No
Universal Waste Indicator:	Yes
Universal Waste Destination Facility:	Yes
Federal Universal Waste:	No
Active Site Fed-Reg Treatment Storage and Disposal Facility:	Not reported
Active Site Converter Treatment storage and Disposal Facility:	Not reported
Active Site State-Reg Treatment Storage and Disposal Facility:	Not reported
Active Site State-Reg Handler:	---
Federal Facility Indicator:	Not reported
Hazardous Secondary Material Indicator:	N
Sub-Part K Indicator:	Not reported
Commercial TSD Indicator:	No
Treatment Storage and Disposal Type:	Not reported
2018 GPRA Permit Baseline:	Not on the Baseline
2018 GPRA Renewals Baseline:	Not on the Baseline
Permit Renewals Workload Universe:	Not reported
Permit Workload Universe:	Not reported
Permit Progress Universe:	Not reported
Post-Closure Workload Universe:	Not reported
Closure Workload Universe:	Not reported
202 GPRA Corrective Action Baseline:	No
Corrective Action Workload Universe:	No
Subject to Corrective Action Universe:	No
Non-TSDFs Where RCRA CA has Been Imposed Universe:	No
TSDFs Potentially Subject to CA Under 3004 (u)/(v) Universe:	No
TSDFs Only Subject to CA under Discretionary Auth Universe:	No
Corrective Action Priority Ranking:	No NCAPS ranking
Environmental Control Indicator:	No
Institutional Control Indicator:	No
Human Exposure Controls Indicator:	N/A
Groundwater Controls Indicator:	N/A
Operating TSDF Universe:	Not reported
Full Enforcement Universe:	Not reported
Significant Non-Complier Universe:	No
Unaddressed Significant Non-Complier Universe:	No
Addressed Significant Non-Complier Universe:	No
Significant Non-Complier With a Compliance Schedule Universe:	No

Map ID
Direction
Distance
Elevation

MAP FINDINGS

Site

Database(s)

EDR ID Number
EPA ID Number

K & G READY MIX INC (Continued)

1024873476

Financial Assurance Required:	Not reported
Handler Date of Last Change:	2019-02-22 19:42:06.0
Recognized Trader-Importer:	No
Recognized Trader-Exporter:	No
Importer of Spent Lead Acid Batteries:	No
Exporter of Spent Lead Acid Batteries:	No
Recycler Activity Without Storage:	No
Manifest Broker:	No
Sub-Part P Indicator:	No

Handler - Owner Operator:

Owner/Operator Indicator:	Operator
Owner/Operator Name:	CHRISTINE LE
Legal Status:	Other
Date Became Current:	Not reported
Date Ended Current:	Not reported
Owner/Operator Address:	12101 FIREBRAND ST
Owner/Operator City,State,Zip:	GARDEN GROVE, CA 92840
Owner/Operator Telephone:	714-705-3793
Owner/Operator Telephone Ext:	Not reported
Owner/Operator Fax:	Not reported
Owner/Operator Email:	Not reported

Owner/Operator Indicator:	Owner
Owner/Operator Name:	KOBE PHAM
Legal Status:	Other
Date Became Current:	Not reported
Date Ended Current:	Not reported
Owner/Operator Address:	12101 FIREBRAND ST
Owner/Operator City,State,Zip:	GARDEN GROVE, CA 92840
Owner/Operator Telephone:	714-910-9473
Owner/Operator Telephone Ext:	Not reported
Owner/Operator Fax:	Not reported
Owner/Operator Email:	Not reported

Historic Generators:

Receive Date:	2018-12-31 00:00:00.0
Handler Name:	K & G READY MIX INC
Federal Waste Generator Description:	Not a generator, verified
State District Owner:	Not reported
Large Quantity Handler of Universal Waste:	No
Recognized Trader Importer:	No
Recognized Trader Exporter:	No
Spent Lead Acid Battery Importer:	No
Spent Lead Acid Battery Exporter:	No
Current Record:	Yes
Non Storage Recycler Activity:	Not reported
Electronic Manifest Broker:	Not reported

List of NAICS Codes and Descriptions:

NAICS Code:	56299
NAICS Description:	ALL OTHER WASTE MANAGEMENT SERVICES

Facility Has Received Notices of Violations:

Map ID
Direction
Distance
Elevation

MAP FINDINGS

Site

Database(s)

EDR ID Number
EPA ID Number

K & G READY MIX INC (Continued)

1024873476

Violations:

No Violations Found

Evaluation Action Summary:

Evaluations:

No Evaluations Found

Q185

**FLEMMING TRACTOR SERVICE
8170 MONROE ST
STANTON, CA 90624**

**HAZNET
HWTS**

**S112898121
N/A**

**< 1/8
1 ft.**

Site 3 of 51 in cluster Q

**Relative:
Higher**

**Actual:
68 ft.**

HAZNET:

Name:

FLEMMING TRACTOR SERVICE

Address:

8170 MONROE ST

Address 2:

Not reported

City,State,Zip:

STANTON, CA 906240000

Contact:

JIM FLEMMING-OWNER

Telephone:

7145399663

Mailing Name:

Not reported

Mailing Address:

11801 LORALEEN ST

Year:

1999

Gepaid:

CAC002114048

TSD EPA ID:

CAT080013352

CA Waste Code:

134 - Aqueous solution with total organic residues less than 10 percent

Disposal Method:

R01 - Recycler

Tons:

0.84

Additional Info:

Year:

1999

Gen EPA ID:

CAC002114048

Shipment Date:

19990527

Creation Date:

7/30/1999 0:00:00

Receipt Date:

19990527

Manifest ID:

97219780

Trans EPA ID:

CAD982403198

Trans Name:

Not reported

Trans 2 EPA ID:

Not reported

Trans 2 Name:

Not reported

TSD EPA ID:

CAT080013352

Trans Name:

Not reported

TSD EPA Alt ID:

Not reported

TSD EPA Alt Name:

Not reported

Waste Code Description:

134 - Aqueous solution with <10% total organic residues

RCRA Code:

Not reported

Meth Code:

R01 - Recycler

Quantity Tons:

0.84

Waste Quantity:

200

Quantity Unit:

G

Additional Code 1:

Not reported

Additional Code 2:

Not reported

Additional Code 3:

Not reported

Additional Code 4:

Not reported

Map ID
Direction
Distance
Elevation

MAP FINDINGS

Site

Database(s)

EDR ID Number
EPA ID Number

FLEMMING TRACTOR SERVICE (Continued)

S112898121

Additional Code 5: Not reported

HWTS:

Name: FLEMMING TRACTOR SERVICE
Address: 8170 MONROE ST
Address 2: Not reported
City,State,Zip: STANTON, CA 906240000
EPA ID: CAC002114048
Inactive Date: 10/25/2000
Create Date: 05/26/1999
Last Act Date: 10/25/2000
Mailing Name: Not reported
Mailing Address: 11801 LORALEEN ST
Mailing Address 2: Not reported
Mailing City,State,Zip: GARDEN GROVE, CA 926410000
Owner Name: JIM FLEMMING
Owner Address: 11801 LORALEEN ST
Owner Address 2: Not reported
Owner City,State,Zip: GARDEN GROVE, CA 926410000
Contact Name: JIM FLEMMING-OWNER
Contact Address: 11801 LORALEEN ST
Contact Address 2: Not reported
City,State,Zip: GARDEN GROVE, CA 926410000

Q186 FLEMMING TRACTOR SERVICE
8170 MONROE AVE
STANTON, CA 90680

UST U003779655
N/A

< 1/8
1 ft.

Site 4 of 51 in cluster Q

Relative:
Higher
Actual:
68 ft.

UST:
Name: FLEMMING TRACTOR SERVICE
Address: 8170 MONROE AVE
City,State,Zip: STANTON, CA 90680
Facility ID: 19841
Permitting Agency: ORANGE COUNTY
Latitude: 33.806728
Longitude: -117.988704

S187 T.A. PUMP SALES AND SVC
10770 BEACH BLVD
STANTON, CA 90680

RCRA NonGen / NLR 1024806124
CAL000267250

< 1/8
1 ft.

Site 1 of 10 in cluster S

Relative:
Higher
Actual:
68 ft.

RCRA NonGen / NLR:
Date Form Received by Agency: 2003-03-05 00:00:00.0
Handler Name: T.A. PUMP SALES AND SVC
Handler Address: 10770 BEACH BLVD
Handler City,State,Zip: STANTON, CA 90680
EPA ID: CAL000267250
Contact Name: BRENT AVILA
Contact Address: 10770 BEACH BLVD
Contact City,State,Zip: STANTON, CA 90680-0000
Contact Telephone: 714-827-2000
Contact Fax: 000-000-0000

Map ID
Direction
Distance
Elevation

MAP FINDINGS

Site

Database(s)

EDR ID Number
EPA ID Number

T.A. PUMP SALES AND SVC (Continued)

1024806124

Contact Email:	TACUSTOMSPUMPS@AOL.COM
Contact Title:	Not reported
EPA Region:	09
Land Type:	Not reported
Federal Waste Generator Description:	Not a generator, verified
Non-Notifier:	Not reported
Biennial Report Cycle:	Not reported
Accessibility:	Not reported
Active Site Indicator:	Handler Activities
State District Owner:	Not reported
State District:	Not reported
Mailing Address:	10770 BEACH BLVD
Mailing City,State,Zip:	STANTON, CA 90680-0000
Owner Name:	T.A PUMP SALES & SERVICE INC
Owner Type:	Other
Operator Name:	BRENT AVILA
Operator Type:	Other
Short-Term Generator Activity:	No
Importer Activity:	No
Mixed Waste Generator:	No
Transporter Activity:	No
Transfer Facility Activity:	No
Recycler Activity with Storage:	No
Small Quantity On-Site Burner Exemption:	No
Smelting Melting and Refining Furnace Exemption:	No
Underground Injection Control:	No
Off-Site Waste Receipt:	No
Universal Waste Indicator:	Yes
Universal Waste Destination Facility:	Yes
Federal Universal Waste:	No
Active Site Fed-Reg Treatment Storage and Disposal Facility:	Not reported
Active Site Converter Treatment storage and Disposal Facility:	Not reported
Active Site State-Reg Treatment Storage and Disposal Facility:	Not reported
Active Site State-Reg Handler:	---
Federal Facility Indicator:	Not reported
Hazardous Secondary Material Indicator:	N
Sub-Part K Indicator:	Not reported
Commercial TSD Indicator:	No
Treatment Storage and Disposal Type:	Not reported
2018 GPRA Permit Baseline:	Not on the Baseline
2018 GPRA Renewals Baseline:	Not on the Baseline
Permit Renewals Workload Universe:	Not reported
Permit Workload Universe:	Not reported
Permit Progress Universe:	Not reported
Post-Closure Workload Universe:	Not reported
Closure Workload Universe:	Not reported
202 GPRA Corrective Action Baseline:	No
Corrective Action Workload Universe:	No
Subject to Corrective Action Universe:	No
Non-TSDFs Where RCRA CA has Been Imposed Universe:	No
TSDFs Potentially Subject to CA Under 3004 (u)/(v) Universe:	No
TSDFs Only Subject to CA under Discretionary Auth Universe:	No
Corrective Action Priority Ranking:	No NCAPS ranking
Environmental Control Indicator:	No
Institutional Control Indicator:	No
Human Exposure Controls Indicator:	N/A
Groundwater Controls Indicator:	N/A

Map ID
Direction
Distance
Elevation

MAP FINDINGS

Site

Database(s)

EDR ID Number
EPA ID Number

T.A. PUMP SALES AND SVC (Continued)

1024806124

Operating TSDF Universe:	Not reported
Full Enforcement Universe:	Not reported
Significant Non-Complier Universe:	No
Unaddressed Significant Non-Complier Universe:	No
Addressed Significant Non-Complier Universe:	No
Significant Non-Complier With a Compliance Schedule Universe:	No
Financial Assurance Required:	Not reported
Handler Date of Last Change:	2018-09-05 20:24:48.0
Recognized Trader-Importer:	No
Recognized Trader-Exporter:	No
Importer of Spent Lead Acid Batteries:	No
Exporter of Spent Lead Acid Batteries:	No
Recycler Activity Without Storage:	No
Manifest Broker:	No
Sub-Part P Indicator:	No

Handler - Owner Operator:

Owner/Operator Indicator:	Owner
Owner/Operator Name:	T.A PUMP SALES & SERVICE INC
Legal Status:	Other
Date Became Current:	Not reported
Date Ended Current:	Not reported
Owner/Operator Address:	10770 BEACH BLVD
Owner/Operator City,State,Zip:	STANTON, CA 90680-0000
Owner/Operator Telephone:	714-827-2000
Owner/Operator Telephone Ext:	Not reported
Owner/Operator Fax:	Not reported
Owner/Operator Email:	Not reported

Owner/Operator Indicator:	Operator
Owner/Operator Name:	BRENT AVILA
Legal Status:	Other
Date Became Current:	Not reported
Date Ended Current:	Not reported
Owner/Operator Address:	10770 BEACH BLVD
Owner/Operator City,State,Zip:	STANTON, CA 90680-0000
Owner/Operator Telephone:	714-827-2000
Owner/Operator Telephone Ext:	Not reported
Owner/Operator Fax:	Not reported
Owner/Operator Email:	Not reported

Historic Generators:

Receive Date:	2003-03-05 00:00:00.0
Handler Name:	T.A. PUMP SALES AND SVC
Federal Waste Generator Description:	Not a generator, verified
State District Owner:	Not reported
Large Quantity Handler of Universal Waste:	No
Recognized Trader Importer:	No
Recognized Trader Exporter:	No
Spent Lead Acid Battery Importer:	No
Spent Lead Acid Battery Exporter:	No
Current Record:	Yes
Non Storage Recycler Activity:	Not reported
Electronic Manifest Broker:	Not reported

Map ID
Direction
Distance
Elevation

MAP FINDINGS

Site

Database(s)

EDR ID Number
EPA ID Number

T.A. PUMP SALES AND SVC (Continued)

1024806124

List of NAICS Codes and Descriptions:

NAICS Code: 44132
NAICS Description: TIRE DEALERS

Facility Has Received Notices of Violations:

Violations: No Violations Found

Evaluation Action Summary:

Evaluations: No Evaluations Found

M188

**MAHOOD'S CUSTOM AUTO BODY, M.
8354 STANDUSTRIAL ST
STANTON, CA 90680**

**EMI S106835014
N/A**

**< 1/8
1 ft.**

Site 17 of 40 in cluster M

**Relative:
Higher**

EMI:

**Actual:
72 ft.**

Name: MAHOOD'S CUSTOM AUTO BODY, M.
Address: 8354 STANDUSTRIAL ST
City,State,Zip: STANTON, CA 90680
Year: 1987
County Code: 30
Air Basin: SC
Facility ID: 42848
Air District Name: SC
SIC Code: 7538
Air District Name: SOUTH COAST AQMD
Community Health Air Pollution Info System: Not reported
Consolidated Emission Reporting Rule: Not reported
Total Organic Hydrocarbon Gases Tons/Yr: 0
Reactive Organic Gases Tons/Yr: 0
Carbon Monoxide Emissions Tons/Yr: 0
NOX - Oxides of Nitrogen Tons/Yr: 0
SOX - Oxides of Sulphur Tons/Yr: 0
Particulate Matter Tons/Yr: 0
Part. Matter 10 Micrometers and Smlr Tons/Yr:0

Name: MAHOOD'S CUSTOM AUTO BODY, M.
Address: 8354 STANDUSTRIAL ST
City,State,Zip: STANTON, CA 90680
Year: 1990
County Code: 30
Air Basin: SC
Facility ID: 42848
Air District Name: SC
SIC Code: 7538
Air District Name: SOUTH COAST AQMD
Community Health Air Pollution Info System: Not reported
Consolidated Emission Reporting Rule: Not reported
Total Organic Hydrocarbon Gases Tons/Yr: 1
Reactive Organic Gases Tons/Yr: 0
Carbon Monoxide Emissions Tons/Yr: 0
NOX - Oxides of Nitrogen Tons/Yr: 0
SOX - Oxides of Sulphur Tons/Yr: 0
Particulate Matter Tons/Yr: 0

Map ID
Direction
Distance
Elevation

MAP FINDINGS

Site

Database(s)

EDR ID Number
EPA ID Number

MAHOOD'S CUSTOM AUTO BODY, M. (Continued)

S106835014

Part. Matter 10 Micrometers and Smlr Tons/Yr:0

Name: MAHOOD'S CUSTOM AUTO BODY
Address: 8354 STANDUSTRIAL ST
City,State,Zip: STANTON, CA 90680
Year: 1995
County Code: 30
Air Basin: SC
Facility ID: 42848
Air District Name: SC
SIC Code: 7538
Air District Name: SOUTH COAST AQMD
Community Health Air Pollution Info System: Not reported
Consolidated Emission Reporting Rule: Not reported
Total Organic Hydrocarbon Gases Tons/Yr: 1
Reactive Organic Gases Tons/Yr: 1
Carbon Monoxide Emissions Tons/Yr: 0
NOX - Oxides of Nitrogen Tons/Yr: 0
SOX - Oxides of Sulphur Tons/Yr: 0
Particulate Matter Tons/Yr: 0
Part. Matter 10 Micrometers and Smlr Tons/Yr:0

Q189

A & S CEMENT CONTRACTORS INC

RCRA NonGen / NLR

1024813988

**8140 MONROE AVE
STANTON, CA 90680**

CAL000307095

**< 1/8
1 ft.**

Site 5 of 51 in cluster Q

**Relative:
Higher**

RCRA NonGen / NLR:

**Actual:
68 ft.**

Date Form Received by Agency: 2006-05-22 00:00:00.0
Handler Name: A & S CEMENT CONTRACTORS INC
Handler Address: 8140 MONROE AVE
Handler City,State,Zip: STANTON, CA 90680
EPA ID: CAL000307095
Contact Name: A&S CEMENT CONTRACTOR INC
Contact Address: 8140 MONROE AVE
Contact City,State,Zip: STANTON, CA 90680
Contact Telephone: 714-220-2694
Contact Fax: 714-220-0571
Contact Email: MARINA.ASCEMENT@GMAIL.COM
Contact Title: Not reported
EPA Region: 09
Land Type: Not reported
Federal Waste Generator Description: Not a generator, verified
Non-Notifier: Not reported
Biennial Report Cycle: Not reported
Accessibility: Not reported
Active Site Indicator: Handler Activities
State District Owner: Not reported
State District: Not reported
Mailing Address: 8140 MONROE AVE
Mailing City,State,Zip: STANTON, CA 90680-0000
Owner Name: A & S CEMENT CONTRACTORS INC
Owner Type: Other
Operator Name: A&S CEMENT CONTRACTOR INC
Operator Type: Other
Short-Term Generator Activity: No
Importer Activity: No

Map ID
Direction
Distance
Elevation

MAP FINDINGS

Site

Database(s)

EDR ID Number
EPA ID Number

A & S CEMENT CONTRACTORS INC (Continued)

1024813988

Mixed Waste Generator:	No
Transporter Activity:	No
Transfer Facility Activity:	No
Recycler Activity with Storage:	No
Small Quantity On-Site Burner Exemption:	No
Smelting Melting and Refining Furnace Exemption:	No
Underground Injection Control:	No
Off-Site Waste Receipt:	No
Universal Waste Indicator:	Yes
Universal Waste Destination Facility:	Yes
Federal Universal Waste:	No
Active Site Fed-Reg Treatment Storage and Disposal Facility:	Not reported
Active Site Converter Treatment storage and Disposal Facility:	Not reported
Active Site State-Reg Treatment Storage and Disposal Facility:	Not reported
Active Site State-Reg Handler:	---
Federal Facility Indicator:	Not reported
Hazardous Secondary Material Indicator:	N
Sub-Part K Indicator:	Not reported
Commercial TSD Indicator:	No
Treatment Storage and Disposal Type:	Not reported
2018 GPRA Permit Baseline:	Not on the Baseline
2018 GPRA Renewals Baseline:	Not on the Baseline
Permit Renewals Workload Universe:	Not reported
Permit Workload Universe:	Not reported
Permit Progress Universe:	Not reported
Post-Closure Workload Universe:	Not reported
Closure Workload Universe:	Not reported
202 GPRA Corrective Action Baseline:	No
Corrective Action Workload Universe:	No
Subject to Corrective Action Universe:	No
Non-TSDFs Where RCRA CA has Been Imposed Universe:	No
TSDFs Potentially Subject to CA Under 3004 (u)/(v) Universe:	No
TSDFs Only Subject to CA under Discretionary Auth Universe:	No
Corrective Action Priority Ranking:	No NCAPS ranking
Environmental Control Indicator:	No
Institutional Control Indicator:	No
Human Exposure Controls Indicator:	N/A
Groundwater Controls Indicator:	N/A
Operating TSDF Universe:	Not reported
Full Enforcement Universe:	Not reported
Significant Non-Complier Universe:	No
Unaddressed Significant Non-Complier Universe:	No
Addressed Significant Non-Complier Universe:	No
Significant Non-Complier With a Compliance Schedule Universe:	No
Financial Assurance Required:	Not reported
Handler Date of Last Change:	2018-09-05 20:28:13.0
Recognized Trader-Importer:	No
Recognized Trader-Exporter:	No
Importer of Spent Lead Acid Batteries:	No
Exporter of Spent Lead Acid Batteries:	No
Recycler Activity Without Storage:	No
Manifest Broker:	No
Sub-Part P Indicator:	No

Handler - Owner Operator:

Owner/Operator Indicator:

Owner

Map ID
Direction
Distance
Elevation

MAP FINDINGS

Site

Database(s)

EDR ID Number
EPA ID Number

A & S CEMENT CONTRACTORS INC (Continued)

1024813988

Owner/Operator Name:	A & S CEMENT CONTRACTORS INC
Legal Status:	Other
Date Became Current:	Not reported
Date Ended Current:	Not reported
Owner/Operator Address:	8140 MONROE AVE
Owner/Operator City,State,Zip:	STANTON, CA 90680-0000
Owner/Operator Telephone:	714-220-2694
Owner/Operator Telephone Ext:	Not reported
Owner/Operator Fax:	Not reported
Owner/Operator Email:	Not reported

Owner/Operator Indicator:	Operator
Owner/Operator Name:	A&S CEMENT CONTRACTOR INC
Legal Status:	Other
Date Became Current:	Not reported
Date Ended Current:	Not reported
Owner/Operator Address:	8140 MONROE AVE
Owner/Operator City,State,Zip:	STANTON, CA 90680
Owner/Operator Telephone:	714-220-2694
Owner/Operator Telephone Ext:	Not reported
Owner/Operator Fax:	Not reported
Owner/Operator Email:	Not reported

Historic Generators:

Receive Date:	2006-05-22 00:00:00.0
Handler Name:	A & S CEMENT CONTRACTORS INC
Federal Waste Generator Description:	Not a generator, verified
State District Owner:	Not reported
Large Quantity Handler of Universal Waste:	No
Recognized Trader Importer:	No
Recognized Trader Exporter:	No
Spent Lead Acid Battery Importer:	No
Spent Lead Acid Battery Exporter:	No
Current Record:	Yes
Non Storage Recycler Activity:	Not reported
Electronic Manifest Broker:	Not reported

List of NAICS Codes and Descriptions:

NAICS Code:	23571
NAICS Description:	CONCRETE CONTRACTORS

Facility Has Received Notices of Violations:

Violations:	No Violations Found
-------------	---------------------

Evaluation Action Summary:

Evaluations:	No Evaluations Found
--------------	----------------------

Map ID
Direction
Distance
Elevation

MAP FINDINGS

EDR ID Number
EPA ID Number

Q190 **A & S CEMENT CONTRACTOR INC**
8140 MONROE AV
STANTON, CA 90680
< 1/8
1 ft.

CERS **S123521933**
N/A

Site 6 of 51 in cluster Q

Relative:
Higher
Actual:
68 ft.

CERS:

Name: A & S CEMENT CONTRACTOR INC
Address: 8140 MONROE AV
City,State,Zip: STANTON, CA 90680
Site ID: 442202
CERS ID: 10556875
CERS Description: Chemical Storage Facilities

Violations:

Site ID: 442202
Site Name: A & S CEMENT CONTRACTOR INC
Violation Date: 02-04-2020
Citation: 22 CCR 12 66262.34(f) - California Code of Regulations, Title 22, Chapter 12, Section(s) 66262.34(f)
Violation Description: Failure to properly label hazardous waste accumulation containers and portable tanks with the following requirements: "Hazardous Waste", name and address of the generator, physical and chemical characteristics of the Hazardous Waste, and starting accumulation date.

Violation Notes: Returned to compliance on 02/04/2020. OBSERVATION: Three 55-gallon drums of waste oil were stored on site in the front storage yard were observed without a hazardous waste label. All hazardous waste containers and tanks are required to be labeled with the following information: The words "Hazardous Waste", generator information, accumulation start date, content composition, physical state, and hazardous properties. CORRECTIVE ACTION: Hazardous waste labels were provided during the inspection and were placed on the hazardous waste drums. Violation corrected this date.
Violation Division: Orange County Environmental Health
Violation Program: HW
Violation Source: CERS

Site ID: 442202
Site Name: A & S CEMENT CONTRACTOR INC
Violation Date: 07-28-2016
Citation: HSC 6.95 25507 - California Health and Safety Code, Chapter 6.95, Section(s) 25507
Violation Description: Failure to adequately establish and implement a business plan when storing/handling a hazardous material at or above reportable quantities.

Violation Notes: Returned to compliance on 09/14/2018. HMBEP has not yet been submitted. Please submit an HMBEP that includes all chemicals listed in this report within the next 30 days. You can access the submission portal at <http://cers.calepa.ca.gov/>.
Violation Division: Orange County Environmental Health
Violation Program: HMRRP
Violation Source: CERS

Site ID: 442202
Site Name: A & S CEMENT CONTRACTOR INC
Violation Date: 10-09-2018
Citation: HSC 6.95 25508(a)(1) - California Health and Safety Code, Chapter 6.95, Section(s) 25508(a)(1)
Violation Description: Failure to complete and electronically submit hazardous material

Map ID
Direction
Distance
Elevation

MAP FINDINGS

Site

Database(s)

EDR ID Number
EPA ID Number

A & S CEMENT CONTRACTOR INC (Continued)

S123521933

Violation Notes: inventory information for all reportable hazardous materials on site at or above reportable quantities.
Returned to compliance on 12/06/2018. Hazardous materials inventory was reviewed in CERS and declined. Use comments in CERS to update hazardous materials inventory within 30 days.

Violation Division: Orange County Environmental Health
Violation Program: HMRRP
Violation Source: CERS

Site ID: 442202
Site Name: A & S CEMENT CONTRACTOR INC
Violation Date: 10-09-2018
Citation: HSC 6.95 25505(a)(4) - California Health and Safety Code, Chapter 6.95, Section(s) 25505(a)(4)

Violation Description: Failure to provide initial and annual training to all employees in safety procedures in the event of a release or threatened release of a hazardous material or failure to document and maintain training records for a minimum of three years.

Violation Notes: Returned to compliance on 12/12/2018.
Violation Division: Orange County Environmental Health
Violation Program: HMRRP
Violation Source: CERS

Site ID: 442202
Site Name: A & S CEMENT CONTRACTOR INC
Violation Date: 02-11-2020
Citation: HSC 6.95 25508.1(a)-(f) - California Health and Safety Code, Chapter 6.95, Section(s) 25508.1(a)-(f)

Violation Description: Failure to electronically update business plan within 30 days of any one of the following events: A 100 percent or more increase in the quantity of a previously disclosed material. Any handling of a previously undisclosed hazardous materials at or above reportable quantities. A change of business address, business ownership, or business name. A substantial change in the handler's operations that requires modification to any portion of the business plan.

Violation Notes: OBSERVATION: The business failed to update business plan within 30 days when one of the following occurs: a 100 percent or more increase in the quantity of a previously disclosed material; any handling of a previously undisclosed hazardous material; a change of business address, business ownership, or business name; or a substantial change in the handler's operations that requires modification to any portion of the business plan. CORRECTIVE ACTION: Update all hazardous materials inventory, per inspection report, electronically via the California Environmental Reporting System (CERS) at cers.calepa.ca.gov within 30 days.

Violation Division: Orange County Environmental Health
Violation Program: HMRRP
Violation Source: CERS

Site ID: 442202
Site Name: A & S CEMENT CONTRACTOR INC
Violation Date: 10-16-2014
Citation: HSC 6.95 25508(d) - California Health and Safety Code, Chapter 6.95, Section(s) 25508(d)

Violation Description: Failure to complete and/or electronically submit a business plan when storing/handling a hazardous material at or above reportable quantities.

Map ID
Direction
Distance
Elevation

MAP FINDINGS

Site

Database(s)

EDR ID Number
EPA ID Number

A & S CEMENT CONTRACTOR INC (Continued)

S123521933

Violation Notes:	Not reported
Violation Division:	Orange County Environmental Health
Violation Program:	HMRRP
Violation Source:	CERS
Site ID:	442202
Site Name:	A & S CEMENT CONTRACTOR INC
Violation Date:	07-28-2016
Citation:	HSC 6.95 25505(a)(4) - California Health and Safety Code, Chapter 6.95, Section(s) 25505(a)(4)
Violation Description:	Failure to provide initial and annual training to all employees in safety procedures in the event of a release or threatened release of a hazardous material or failure to document and maintain training records for a minimum of three years.
Violation Notes:	Returned to compliance on 10/09/2018. Annual employee training records were not available. Please hold a safety meeting within the next 30 days that covers the business emergency plan and provide a record of the training to this agency.
Violation Division:	Orange County Environmental Health
Violation Program:	HMRRP
Violation Source:	CERS
Site ID:	442202
Site Name:	A & S CEMENT CONTRACTOR INC
Violation Date:	10-16-2014
Citation:	HSC 6.95 25508(a)(1) - California Health and Safety Code, Chapter 6.95, Section(s) 25508(a)(1)
Violation Description:	Failure to complete and electronically submit hazardous material inventory information for all reportable hazardous materials on site at or above reportable quantities.
Violation Notes:	Not reported
Violation Division:	Orange County Environmental Health
Violation Program:	HMRRP
Violation Source:	CERS
Site ID:	442202
Site Name:	A & S CEMENT CONTRACTOR INC
Violation Date:	02-04-2020
Citation:	HSC 6.5 25160.2 - California Health and Safety Code, Chapter 6.5, Section(s) 25160.2
Violation Description:	Failure of a generator of hazardous waste that meets the conditions to be transported on a consolidated manifest to comply with one or more of the required consolidated manifesting procedures and retain copies of receipts for three years.
Violation Notes:	Returned to compliance on 03/05/2020. OBSERVATION: Hazardous waste manifests were not available for review during the inspection. CORRECTIVE ACTION: Ensure that all wastes transported on a consolidated manifest meet all consolidated manifest requirements, and maintain copies of manifests for three years. Email copies of the manifests to this Agency within 30 days to correct the violation.
Violation Division:	Orange County Environmental Health
Violation Program:	HW
Violation Source:	CERS
Evaluation:	
Eval General Type:	Other/Unknown
Eval Date:	08-07-2015

Map ID
Direction
Distance
Elevation

MAP FINDINGS

Site

Database(s)

EDR ID Number
EPA ID Number

A & S CEMENT CONTRACTOR INC (Continued)

S123521933

Violations Found:	No
Eval Type:	Other, not routine, done by local agency
Eval Notes:	Not reported
Eval Division:	Orange County Environmental Health
Eval Program:	HMRRP
Eval Source:	CERS
Eval General Type:	Other/Unknown
Eval Date:	10-09-2018
Violations Found:	Yes
Eval Type:	Other, not routine, done by local agency
Eval Notes:	The following documentation submitted to CERS on 09/14/18 has been reviewed and ACCEPTED: -Business Activities -Business Owner/Operator Identification -Site Map -Emergency Contingency Plan/Training Records Violations I619, I292 and I208 have been corrected. The hazardous materials inventory submitted on this date has been declined, violation cited. During 7/28/2016 inspection, training records were unavailable for review and to date, have not been received by this agency. Violation I239 remains outstanding. Provide training records to this agency immediately.
Eval Division:	Orange County Environmental Health
Eval Program:	HMRRP
Eval Source:	CERS
Eval General Type:	Other/Unknown
Eval Date:	10-16-2014
Violations Found:	Yes
Eval Type:	Other, not routine, done by local agency
Eval Notes:	Orange County Environmental Health as the Certified Unified Program Agency (OC CUPA) is the administrating agency for the Hazardous Materials Disclosure and Business Emergency Plan programs (HMD/BEP) previously administered by the Orange County Fire Authority. During the months of August and December of 2013, the OC CUPA sent out letters to regulated businesses requesting them to electronically submit their HMD/BEP forms. Electronic submission of these forms is a legal requirement. Failure to submit HMD/BEP forms is in violation of the California Health & Safety Code Chapter 6.95. According to our records there is no electronic submission for this facility. Please go to www.esubmit.ocgov.com to request a username and password and submit your HMD/BEP forms within the next 30 days. Businesses may also submit forms via the California Environmental Reporting System. Please verify that all owner information that is prepopulated on the E-Submit Portal is still [Truncated]
Eval Division:	Orange County Environmental Health
Eval Program:	HMRRP
Eval Source:	CERS
Eval General Type:	Other/Unknown
Eval Date:	12-06-2018
Violations Found:	No
Eval Type:	Other, not routine, done by local agency
Eval Notes:	The following documents have been received in CERS on 12/6/2018 and ACCEPTED: - Business Activities - Business Owner/Operator Identification - Hazardous Materials Inventory - Site Map - Emergency Response/Contingency Plan (received 9/14/2018) Violation I169 has been corrected. The following violation remains outstanding and must be corrected immediately: I239 - Initial and/or annual employee training

Map ID
Direction
Distance
Elevation

MAP FINDINGS

Site

Database(s)

EDR ID Number
EPA ID Number

A & S CEMENT CONTRACTOR INC (Continued)

S123521933

was not completed, not documented, and records were not made available for 3 years. Please provide training records to this Agency immediately.

Eval Division: Orange County Environmental Health
Eval Program: HMRRP
Eval Source: CERS

Eval General Type: Other/Unknown
Eval Date: 12-12-2018
Violations Found: No
Eval Type: Other, not routine, done by local agency
Eval Notes: Annual safety training records covering the Hazardous Materials Business Plan have been received on 12/12/2018 for this site. Violation I239 has been corrected. Please continue to conduct annual safety training with employees and ensure records are available for a minimum of 3 years per HSC 6.95 25505(a)(4).

Eval Division: Orange County Environmental Health
Eval Program: HMRRP
Eval Source: CERS

Eval General Type: Other/Unknown
Eval Date: 07-03-2020
Violations Found: No
Eval Type: Other, not routine, done by local agency
Eval Notes: INSPECTOR COMMENT: Uniform hazardous waste manifest for waste oil was received on 3/5/2020 via email. The following violation has been corrected: I479 - All consolidated manifest requirements are met; Failure of a generator of hazardous waste that meets the conditions to be transported on a consolidated manifest to comply with one or more of the required consolidated manifesting procedures and retain copies of receipts for three years. HSC 6.5 25160.2 Please retain all hazardous waste manifests for three years and have them available for review during inspections. Facility does not have any other outstanding hazardous waste violation at this time.

Eval Division: Orange County Environmental Health
Eval Program: HW
Eval Source: CERS

Eval General Type: Other/Unknown
Eval Date: 07-09-2018
Violations Found: No
Eval Type: Other, not routine, done by local agency
Eval Notes: Called facility to speak with Mike Duffey, listed as the contact on the last inspection report dated 10/16/14. Mike no longer works with the A & S Cement. Spoke with Marina regarding hazardous materials disclosure and employee training outstanding violations. Marina stated she no one was available at the time and that she would forward my message to the manager and owner.

Eval Division: Orange County Environmental Health
Eval Program: HMRRP
Eval Source: CERS

Eval General Type: Other/Unknown
Eval Date: 07-27-2016
Violations Found: No
Eval Type: Other, not routine, done by local agency
Eval Notes: Not reported

Map ID
Direction
Distance
Elevation

MAP FINDINGS

Site

Database(s)

EDR ID Number
EPA ID Number

A & S CEMENT CONTRACTOR INC (Continued)

S123521933

Eval Division: Orange County Environmental Health
Eval Program: HMRRP
Eval Source: CERS

Eval General Type: Compliance Evaluation Inspection
Eval Date: 07-28-2016
Violations Found: Yes
Eval Type: Routine done by local agency
Eval Notes: On site for routine hazardous materials and business emergency plan inspection. Consent to enter and inspect was given by Marina Rodriguez, Office Manager. Observed the facility and inspected hazardous materials storage. The following materials were observed in amounts that meet or exceed the minimum volumes required for disclosure: -Water emulsion curing compound, 55 gallon drum -Rotella HD T1 SAE 30, 55 gallon drum Business emergency plan has not yet been submitted. A violation was issued for the HMBEP. Annual employee safety training records were not available. A violation was issued for the records. The facility is responsible for identifying all hazardous materials, to include hazardous wastes, which are above disclosure thresholds. If there is a change in the type or amount of chemicals that are maintained on site, please submit revised documents (electronically) within 30 days of the change.

Eval Division: Orange County Environmental Health
Eval Program: HMRRP
Eval Source: CERS

Eval General Type: Compliance Evaluation Inspection
Eval Date: 02-04-2020
Violations Found: Yes
Eval Type: Routine done by local agency
Eval Notes: INSPECTOR COMMENT: On-site for an initial hazardous waste generator inspection. Walked throughout the facility. Observed hazardous waste storage areas. Containers were closed but were not labeled. Discussed labeling requirements with Mr. Schunk. Labels were provided during the inspections and placed on the drums. Employees are reported to be trained. Manifests were not available for review. Discussed manifest retention requirements with Mr. Schunk. Please provide the manifests via email within 30 days. Facility generates the following waste streams: - Used Oil Emergency plan is available on site. No hazardous waste or universal waste observed in the dumpster/enclosure area.

Eval Division: Orange County Environmental Health
Eval Program: HW
Eval Source: CERS

Eval General Type: Compliance Evaluation Inspection
Eval Date: 02-04-2020
Violations Found: Yes
Eval Type: Routine done by local agency
Eval Notes: INSPECTOR COMMENT: The following hazardous materials were observed on site over reportable quantities: - Used Oil (165 gallons) - Resin-Based Water Emulsion Concrete Curing Compound (210 gallons) - Acetylene (approximately 260 cubic feet) - Oxygen (approximately 260 cubic feet) If concrete is stored on-site over 500 lbs. on a regular basis, please also disclose. Please electronically submit the corrected map with the arrows that was available for review on site.

Eval Division: Orange County Environmental Health
Eval Program: HMRRP

Map ID
Direction
Distance
Elevation

MAP FINDINGS

Site

Database(s)

EDR ID Number
EPA ID Number

A & S CEMENT CONTRACTOR INC (Continued)

S123521933

Eval Source: CERS

Eval General Type: Other/Unknown
Eval Date: 05-27-2016
Violations Found: No
Eval Type: Other, not routine, done by local agency
Eval Notes: On site for a Hazardous Materials inspection. Owner/Operator not on site for inspection. Site appears to be closed on this date. Reporting thresholds are 500 pounds of solid or 55 gallons of liquid or 200 cubic feet of gas. (this includes waste or materials) Please contact this agency for a routine Hazardous materials inspection within 30 days. Facility can submit forms electronically by going to www.cersbusiness.calepa.ca.gov and requesting a username and password. User guides and tutorials are located on the home page to help you get started.

Eval Division: Orange County Environmental Health
Eval Program: HMRRP
Eval Source: CERS

Eval General Type: Other/Unknown
Eval Date: 06-04-2018
Violations Found: No
Eval Type: Other, not routine, done by local agency
Eval Notes: The facility was issued violations I292 and I169 on 10/16/14 for failure to submit an HMBEP (Hazardous Materials Disclosure and Business Emergency Plan) and Hazardous Materials Inventory electronically to this Agency through California Environmental Reporting System (CERS) and violation I239 for failure to maintain annual employee training records. The facility has still not submitted their HMBP to CERS and these violations remain outstanding. Please follow the instructions for creating and submitting an HMBEP to CERS sent in the email with this report, and send me employee training records for 2016 to present. Please complete and submit your HMBEP to CERS within 30 days. For assistance contact Justin Bechara at jbechara@ochca.com or (714)290-5786. A copy of this report was sent to Michael Schunk at Michael@ascement.net.

Eval Division: Orange County Environmental Health
Eval Program: HMRRP
Eval Source: CERS

Eval General Type: Other/Unknown
Eval Date: 06-13-2016
Violations Found: No
Eval Type: Other, not routine, done by local agency
Eval Notes: On site for a HM inspection. office worker indicated that owner was not on site. Left my card on site.

Eval Division: Orange County Environmental Health
Eval Program: HMRRP
Eval Source: CERS

Eval General Type: Other/Unknown
Eval Date: 08-02-2018
Violations Found: No
Eval Type: Other, not routine, done by local agency
Eval Notes: Your facility was cited violations I292 and I169 on 10/16/14 for not submitting a Hazardous Materials Disclosure & Business Emergency Plan (HMBP) to California Environmental Reporting System (CERS). On 7/28/16

Map ID
Direction
Distance
Elevation

MAP FINDINGS

Site

Database(s)

EDR ID Number
EPA ID Number

A & S CEMENT CONTRACTOR INC (Continued)

S123521933

violations I208 and I239 were cited for continuance of not submitting the HMBP and not having employee training records available for review. As of this date there is no HMBEP submitted to CERS, all violations remain outstanding. Go to <https://cersbusiness2.calepa.ca.gov/Account/SignIn?ReturnUrl=%2f> and create an account. Once you are able to access your account after verifying by email, click "add new facility", enter your facility details, and once done click "start" to being working on your HMBEP. The HMBEP is composed of three different sections: 1) Facility Information, 2) Hazardous Materials Inventory, 3) Emergency Response and Training Plans. Complete each section and submit within 30 days. Here is some additional information to help. For Section 1) [Truncated]

Eval Division: Orange County Environmental Health
Eval Program: HMRRP
Eval Source: CERS

Enforcement Action:

Site ID: 442202
Site Name: A & S CEMENT CONTRACTOR INC
Site Address: 8140 MONROE AV
Site City: STANTON
Site Zip: 90680
Enf Action Date: 08-07-2015
Enf Action Type: Notice of Violation (Unified Program)
Enf Action Description: Notice of Violation Issued by the Inspector at the Time of Inspection
Enf Action Notes: Failure to Electronically Submit HMD/BEP.
Enf Action Division: Orange County Environmental Health
Enf Action Program: HMRRP
Enf Action Source: CERS

Affiliation:

Affiliation Type Desc: Document Preparer
Entity Name: Michael Schunk
Entity Title: Not reported
Affiliation Address: Not reported
Affiliation City: Not reported
Affiliation State: Not reported
Affiliation Country: Not reported
Affiliation Zip: Not reported
Affiliation Phone: Not reported

Affiliation Type Desc: Legal Owner
Entity Name: A&S Cement Contractors, Inc.
Entity Title: Not reported
Affiliation Address: 8140 MONROE AVE.
Affiliation City: STANTON
Affiliation State: CA
Affiliation Country: United States
Affiliation Zip: 90680
Affiliation Phone: (714) 220-2694

Affiliation Type Desc: Operator
Entity Name: A&S Cement Contractors, Inc.
Entity Title: Not reported
Affiliation Address: Not reported

Map ID
Direction
Distance
Elevation

MAP FINDINGS

Site

Database(s)

EDR ID Number
EPA ID Number

A & S CEMENT CONTRACTOR INC (Continued)

S123521933

Affiliation City: Not reported
Affiliation State: Not reported
Affiliation Country: Not reported
Affiliation Zip: Not reported
Affiliation Phone: (714) 220-2694

Affiliation Type Desc: Environmental Contact
Entity Name: Michael Schunk
Entity Title: Not reported
Affiliation Address: 8140 Monroe Avenue
Affiliation City: Stanton
Affiliation State: CA
Affiliation Country: Not reported
Affiliation Zip: 90680
Affiliation Phone: Not reported

Affiliation Type Desc: Facility Mailing Address
Entity Name: Mailing Address
Entity Title: Not reported
Affiliation Address: 8140 MONROE AVE.
Affiliation City: STANTON
Affiliation State: CA
Affiliation Country: Not reported
Affiliation Zip: 90680
Affiliation Phone: Not reported

Affiliation Type Desc: Identification Signer
Entity Name: Michael Schunk
Entity Title: Project Manager
Affiliation Address: Not reported
Affiliation City: Not reported
Affiliation State: Not reported
Affiliation Country: Not reported
Affiliation Zip: Not reported
Affiliation Phone: Not reported

Affiliation Type Desc: CUPA District
Entity Name: Orange County Env Health
Entity Title: Not reported
Affiliation Address: 1241 East Dyer Road Suite 120
Affiliation City: Santa Ana
Affiliation State: CA
Affiliation Country: Not reported
Affiliation Zip: 92705-5611
Affiliation Phone: (714) 433-6406

Affiliation Type Desc: Parent Corporation
Entity Name: A & S CEMENT CONTRACTOR INC
Entity Title: Not reported
Affiliation Address: Not reported
Affiliation City: Not reported
Affiliation State: Not reported
Affiliation Country: Not reported
Affiliation Zip: Not reported
Affiliation Phone: Not reported

Map ID
Direction
Distance
Elevation

MAP FINDINGS

EDR ID Number
EPA ID Number

Q191 **A & S CEMENT CONTRACTORS INC**
8140 MONROE AVE
STANTON, CA 90680
< 1/8
1 ft.

FINDS **1024679291**
ECHO **N/A**

Site 7 of 51 in cluster Q

Relative:
Higher

FINDS:
Registry ID: 110070467685

Actual:
68 ft.

Click Here:

Environmental Interest/Information System:

RCRAInfo is a national information system that supports the Resource Conservation and Recovery Act (RCRA) program through the tracking of events and activities related to facilities that generate, transport, and treat, store, or dispose of hazardous waste. RCRAInfo allows RCRA program staff to track the notification, permit, compliance, and corrective action activities required under RCRA.

[Click this hyperlink](#) while viewing on your computer to access additional FINDS: detail in the EDR Site Report.

ECHO:

Envid: 1024679291
Registry ID: 110070467685
DFR URL: <http://echo.epa.gov/detailed-facility-report?fid=110070467685>
Name: A & S CEMENT CONTRACTORS INC
Address: 8140 MONROE AVE
City,State,Zip: STANTON, CA 90680

T192 **PURRFECT AUTO SERVICE #32**
10711 BEACH BLVD
STANTON, CA 90680
< 1/8
1 ft.

HAZNET **S113071023**
HWTS **N/A**

Site 1 of 8 in cluster T

Relative:
Higher

HAZNET:
Name: PURRFECT AUTO SERVICE #32
Address: 10711 BEACH BLVD
Address 2: Not reported
City,State,Zip: STANTON, CA 906800000
Contact: INACT PER VQ96
Telephone: 7147618863
Mailing Name: Not reported
Mailing Address: 10711 BEACH BLVD

Year: 1997
Gepaid: CAL000125706
TSD EPA ID: CAD099452708
CA Waste Code: 221 - Waste oil and mixed oil
Disposal Method: R01 - Recycler
Tons: 1.52

Year: 1996
Gepaid: CAL000125706
TSD EPA ID: CAD099452708
CA Waste Code: 221 - Waste oil and mixed oil
Disposal Method: R01 - Recycler
Tons: 1.9

Year: 1996

Map ID
Direction
Distance
Elevation

MAP FINDINGS

Site

Database(s)

EDR ID Number
EPA ID Number

PURRFECT AUTO SERVICE #32 (Continued)

S113071023

Gepaid: CAL000125706
TSD EPA ID: CAD099452708
CA Waste Code: 135 - Unspecified aqueous solution
Disposal Method: R01 - Recycler
Tons: 0.462

Additional Info:

Year: 1997
Gen EPA ID: CAL000125706

Shipment Date: 19970110
Creation Date: 5/20/1997 0:00:00
Receipt Date: 19970113
Manifest ID: 96037504
Trans EPA ID: CAD981427669
Trans Name: Not reported
Trans 2 EPA ID: Not reported
Trans 2 Name: Not reported
TSDF EPA ID: CAD099452708
Trans Name: Not reported
TSDF Alt EPA ID: Not reported
TSDF Alt Name: Not reported
Waste Code Description: 221 - Waste oil and mixed oil
RCRA Code: Not reported
Meth Code: R01 - Recycler
Quantity Tons: 1.52
Waste Quantity: 400
Quantity Unit: G
Additional Code 1: Not reported
Additional Code 2: Not reported
Additional Code 3: Not reported
Additional Code 4: Not reported
Additional Code 5: Not reported

Additional Info:

Year: 1996
Gen EPA ID: CAL000125706

Shipment Date: 19961205
Creation Date: 5/20/1997 0:00:00
Receipt Date: 19961206
Manifest ID: 96037225
Trans EPA ID: CAD981427669
Trans Name: Not reported
Trans 2 EPA ID: Not reported
Trans 2 Name: Not reported
TSDF EPA ID: CAD099452708
Trans Name: Not reported
TSDF Alt EPA ID: Not reported
TSDF Alt Name: Not reported
Waste Code Description: 135 - Unspecified aqueous solution
RCRA Code: Not reported
Meth Code: R01 - Recycler
Quantity Tons: 0.462
Waste Quantity: 110

Map ID
Direction
Distance
Elevation

MAP FINDINGS

Site

Database(s)

EDR ID Number
EPA ID Number

PURRFECT AUTO SERVICE #32 (Continued)

S113071023

Quantity Unit:	G
Additional Code 1:	Not reported
Additional Code 2:	Not reported
Additional Code 3:	Not reported
Additional Code 4:	Not reported
Additional Code 5:	Not reported
Shipment Date:	19961203
Creation Date:	5/20/1997 0:00:00
Receipt Date:	19961205
Manifest ID:	96037213
Trans EPA ID:	CAD981427669
Trans Name:	Not reported
Trans 2 EPA ID:	Not reported
Trans 2 Name:	Not reported
TSDf EPA ID:	CAD099452708
Trans Name:	Not reported
TSDf Alt EPA ID:	Not reported
TSDf Alt Name:	Not reported
Waste Code Description:	221 - Waste oil and mixed oil
RCRA Code:	Not reported
Meth Code:	R01 - Recycler
Quantity Tons:	1.9
Waste Quantity:	500
Quantity Unit:	G
Additional Code 1:	Not reported
Additional Code 2:	Not reported
Additional Code 3:	Not reported
Additional Code 4:	Not reported
Additional Code 5:	Not reported

HWTS:

Name:	PURRFECT AUTO SERVICE #32
Address:	10711 BEACH BLVD
Address 2:	Not reported
City,State,Zip:	STANTON, CA 906800000
EPA ID:	CAL000125706
Inactive Date:	06/30/1996
Create Date:	07/05/1996
Last Act Date:	02/21/1997
Mailing Name:	Not reported
Mailing Address:	10711 BEACH BLVD
Mailing Address 2:	Not reported
Mailing City,State,Zip:	STANTON, CA 906800000
Owner Name:	HAN LEE
Owner Address:	10711 BEACH BLVD
Owner Address 2:	Not reported
Owner City,State,Zip:	STANTON, CA 926800000
Contact Name:	INACT PER VQ96
Contact Address:	10711 BEACH BLVD
Contact Address 2:	Not reported
City,State,Zip:	STANTON, CA 906800000

Map ID
Direction
Distance
Elevation

MAP FINDINGS

EDR ID Number
EPA ID Number

	Site	Database(s)	EDR ID Number EPA ID Number
M193	M & G CUSTOM POLISHING	RCRA NonGen / NLR	1024794998
< 1/8	8356 STANDUSTRIAL		CAL000158903
1 ft.	STANTON, CA 90680		
	Site 18 of 40 in cluster M		
Relative:	RCRA NonGen / NLR:		
Higher	Date Form Received by Agency:	1995-02-24 00:00:00.0	
	Handler Name:	M & G CUSTOM POLISHING	
Actual:	Handler Address:	8356 STANDUSTRIAL	
72 ft.	Handler City,State,Zip:	STANTON, CA 90680-0000	
	EPA ID:	CAL000158903	
	Contact Name:	MARTIN AYALA	
	Contact Address:	8356 STANDUSTRIAL ST	
	Contact City,State,Zip:	STANTON, CA 90680	
	Contact Telephone:	714-995-0261	
	Contact Fax:	714-952-4263	
	Contact Email:	MGPOLISHING@YAHOO.COM	
	Contact Title:	Not reported	
	EPA Region:	09	
	Land Type:	Not reported	
	Federal Waste Generator Description:	Not a generator, verified	
	Non-Notifier:	Not reported	
	Biennial Report Cycle:	Not reported	
	Accessibility:	Not reported	
	Active Site Indicator:	Handler Activities	
	State District Owner:	Not reported	
	State District:	Not reported	
	Mailing Address:	8356 STANDUSTRIAL ST	
	Mailing City,State,Zip:	STANTON, CA 90680-0000	
	Owner Name:	MARTIN AYALA,GERARDO AYALA	
	Owner Type:	Other	
	Operator Name:	MARTIN AYALA	
	Operator Type:	Other	
	Short-Term Generator Activity:	No	
	Importer Activity:	No	
	Mixed Waste Generator:	No	
	Transporter Activity:	No	
	Transfer Facility Activity:	No	
	Recycler Activity with Storage:	No	
	Small Quantity On-Site Burner Exemption:	No	
	Smelting Melting and Refining Furnace Exemption:	No	
	Underground Injection Control:	No	
	Off-Site Waste Receipt:	No	
	Universal Waste Indicator:	Yes	
	Universal Waste Destination Facility:	Yes	
	Federal Universal Waste:	No	
	Active Site Fed-Reg Treatment Storage and Disposal Facility:	Not reported	
	Active Site Converter Treatment storage and Disposal Facility:	Not reported	
	Active Site State-Reg Treatment Storage and Disposal Facility:	Not reported	
	Active Site State-Reg Handler:	---	
	Federal Facility Indicator:	Not reported	
	Hazardous Secondary Material Indicator:	N	
	Sub-Part K Indicator:	Not reported	
	Commercial TSD Indicator:	No	
	Treatment Storage and Disposal Type:	Not reported	
	2018 GPRA Permit Baseline:	Not on the Baseline	
	2018 GPRA Renewals Baseline:	Not on the Baseline	
	Permit Renewals Workload Universe:	Not reported	

Map ID
Direction
Distance
Elevation

MAP FINDINGS

Site

Database(s)

EDR ID Number
EPA ID Number

M & G CUSTOM POLISHING (Continued)

1024794998

Permit Workload Universe:	Not reported
Permit Progress Universe:	Not reported
Post-Closure Workload Universe:	Not reported
Closure Workload Universe:	Not reported
202 GPRA Corrective Action Baseline:	No
Corrective Action Workload Universe:	No
Subject to Corrective Action Universe:	No
Non-TSDFs Where RCRA CA has Been Imposed Universe:	No
TSDFs Potentially Subject to CA Under 3004 (u)/(v) Universe:	No
TSDFs Only Subject to CA under Discretionary Auth Universe:	No
Corrective Action Priority Ranking:	No NCAPS ranking
Environmental Control Indicator:	No
Institutional Control Indicator:	No
Human Exposure Controls Indicator:	N/A
Groundwater Controls Indicator:	N/A
Operating TSDF Universe:	Not reported
Full Enforcement Universe:	Not reported
Significant Non-Complier Universe:	No
Unaddressed Significant Non-Complier Universe:	No
Addressed Significant Non-Complier Universe:	No
Significant Non-Complier With a Compliance Schedule Universe:	No
Financial Assurance Required:	Not reported
Handler Date of Last Change:	2018-09-05 15:43:31.0
Recognized Trader-Importer:	No
Recognized Trader-Exporter:	No
Importer of Spent Lead Acid Batteries:	No
Exporter of Spent Lead Acid Batteries:	No
Recycler Activity Without Storage:	No
Manifest Broker:	No
Sub-Part P Indicator:	No

Handler - Owner Operator:

Owner/Operator Indicator:	Operator
Owner/Operator Name:	MARTIN AYALA
Legal Status:	Other
Date Became Current:	Not reported
Date Ended Current:	Not reported
Owner/Operator Address:	8356 STANDUSTRIAL ST
Owner/Operator City,State,Zip:	STANTON, CA 90680
Owner/Operator Telephone:	714-995-0261
Owner/Operator Telephone Ext:	Not reported
Owner/Operator Fax:	Not reported
Owner/Operator Email:	Not reported
Owner/Operator Indicator:	Owner
Owner/Operator Name:	MARTIN AYALA,GERARDO AYALA
Legal Status:	Other
Date Became Current:	Not reported
Date Ended Current:	Not reported
Owner/Operator Address:	8356 STANDUSTRIAL ST
Owner/Operator City,State,Zip:	STANTON, CA 90680-0000
Owner/Operator Telephone:	714-995-0261
Owner/Operator Telephone Ext:	Not reported
Owner/Operator Fax:	Not reported
Owner/Operator Email:	Not reported

Map ID
Direction
Distance
Elevation

MAP FINDINGS

Site

Database(s)

EDR ID Number
EPA ID Number

M & G CUSTOM POLISHING (Continued)

1024794998

Historic Generators:

Receive Date: 1995-02-24 00:00:00.0
Handler Name: M & G CUSTOM POLISHING
Federal Waste Generator Description: Not a generator, verified
State District Owner: Not reported
Large Quantity Handler of Universal Waste: No
Recognized Trader Importer: No
Recognized Trader Exporter: No
Spent Lead Acid Battery Importer: No
Spent Lead Acid Battery Exporter: No
Current Record: Yes
Non Storage Recycler Activity: Not reported
Electronic Manifest Broker: Not reported

List of NAICS Codes and Descriptions:

NAICS Code: 3312
NAICS Description: STEEL PRODUCT MANUFACTURING FROM PURCHASED STEEL

Facility Has Received Notices of Violations:

Violations: No Violations Found

Evaluation Action Summary:

Evaluations: No Evaluations Found

**P194 1X MILLS, ROBERT
10652 FLOWER ST
STANTON, CA 90680**

**HAZNET S123733643
HWTS N/A**

< 1/8

1 ft.

Site 5 of 7 in cluster P

**Relative:
Lower**

HAZNET:

Name: 1X MILLS, ROBERT
Address: 10652 FLOWER ST
Address 2: Not reported
City,State,Zip: STANTON, CA 906800000
Contact: ROBERT MILLS
Telephone: 7148286413
Mailing Name: Not reported
Mailing Address: P O BOX 863

**Actual:
67 ft.**

Year: 1991
Gepaid: CAC000556888
TSD EPA ID: CAT080011059
CA Waste Code: 221 - Waste oil and mixed oil
Disposal Method: 01 -
Tons: 0

HWTS:

Name: 1X MILLS, ROBERT
Address: 10652 FLOWER ST
Address 2: Not reported
City,State,Zip: STANTON, CA 906800000
EPA ID: CAC000556888

Map ID
Direction
Distance
Elevation

MAP FINDINGS

Site

Database(s)

EDR ID Number
EPA ID Number

1X MILLS, ROBERT (Continued)

S123733643

Inactive Date: 10/25/2000
Create Date: 01/16/1991
Last Act Date: 10/25/2000
Mailing Name: Not reported
Mailing Address: P O BOX 863
Mailing Address 2: Not reported
Mailing City,State,Zip: STANTON, CA 906800000
Owner Name: ROBERT MILLS
Owner Address: --
Owner Address 2: Not reported
Owner City,State,Zip: --, 99 --
Contact Name: ROBERT MILLS
Contact Address: --
Contact Address 2: Not reported
City,State,Zip: --, 99 --

Q195

**BD LOOPS INC
8161 MONROE AVE
STANTON, CA 90680**

**NPDES
CERS**

**S121022285
N/A**

**< 1/8
1 ft.**

Site 8 of 51 in cluster Q

**Relative:
Lower**

**Actual:
67 ft.**

NPDES:
Name: BD LOOPS INC
Address: 8161 MONROE AVE
City,State,Zip: STANTON, CA 90680
Facility Status: Active
NPDES Number: CAS000001
Region: 8
Agency Number: 0
Regulatory Measure ID: 482959
Place ID: Not reported
Order Number: 97-03-DWQ
WDID: 8 30NEC002959
Regulatory Measure Type: Enrollee
Program Type: Industrial
Adoption Date Of Regulatory Measure: Not reported
Effective Date Of Regulatory Measure: 01/31/2017
Termination Date Of Regulatory Measure: Not reported
Expiration Date Of Regulatory Measure: Not reported
Discharge Address: 8161 Monroe Ave
Discharge Name: BD LOOPS INC
Discharge City: Stanton
Discharge State: California
Discharge Zip: 90680
Status: Not reported
Status Date: Not reported
Operator Name: Not reported
Operator Address: Not reported
Operator City: Not reported
Operator State: Not reported
Operator Zip: Not reported

NPDES as of 03/2018:

NPDES Number: Not reported
Status: Not reported
Agency Number: Not reported
Region: 8

Map ID
Direction
Distance
Elevation

MAP FINDINGS

Site

Database(s)

EDR ID Number
EPA ID Number

BD LOOPS INC (Continued)

S121022285

Regulatory Measure ID: 482959
Order Number: Not reported
Regulatory Measure Type: Industrial
Place ID: Not reported
WDID: 8 30NEC002959
Program Type: Not reported
Adoption Date Of Regulatory Measure: Not reported
Effective Date Of Regulatory Measure: Not reported
Expiration Date Of Regulatory Measure: Not reported
Termination Date Of Regulatory Measure: Not reported
Discharge Name: Not reported
Discharge Address: Not reported
Discharge City: Not reported
Discharge State: Not reported
Discharge Zip: Not reported
Received Date: 01/26/2017
Processed Date: 01/31/2017
Status: Active
Status Date: 01/31/2017
Place Size: 10200
Place Size Unit: SqFt
Contact: Shawna Dickson
Contact Title: Chief Financial Officer
Contact Phone: 714-723-0946
Contact Phone Ext: Not reported
Contact Email: bdloops@aol.com
Operator Name: BD LOOPS INC
Operator Address: 8161 Monroe Ave
Operator City: Stanton
Operator State: California
Operator Zip: 90680
Operator Contact: Shawna Dickson
Operator Contact Title: Chief Financial Officer
Operator Contact Phone: 714-723-0946
Operator Contact Phone Ext: Not reported
Operator Contact Email: bdloops@aol.com
Operator Type: Private Business
Developer: Not reported
Developer Address: Not reported
Developer City: Not reported
Developer State: California
Developer Zip: Not reported
Developer Contact: Not reported
Developer Contact Title: Not reported
Constype Linear Utility Ind: Not reported
Emergency Phone: 714-334-6978
Emergency Phone Ext: Not reported
Constype Above Ground Ind: Not reported
Constype Below Ground Ind: Not reported
Constype Cable Line Ind: Not reported
Constype Comm Line Ind: Not reported
Constype Commercial Ind: Not reported
Constype Electrical Line Ind: Not reported
Constype Gas Line Ind: Not reported
Constype Industrial Ind: Not reported
Constype Other Description: Not reported
Constype Other Ind: Not reported

Map ID
Direction
Distance
Elevation

MAP FINDINGS

Site

Database(s)

EDR ID Number
EPA ID Number

BD LOOPS INC (Continued)

S121022285

Constype Recons Ind:	Not reported
Constype Residential Ind:	Not reported
Constype Transport Ind:	Not reported
Constype Utility Description:	Not reported
Constype Utility Ind:	Not reported
Constype Water Sewer Ind:	Not reported
Dir Discharge Uswater Ind:	Not reported
Receiving Water Name:	Not reported
Certifier:	Ted Dickson
Certifier Title:	President
Certification Date:	26-JAN-17
Primary Sic:	3999-Manufacturing Industries, NEC
Secondary Sic:	Not reported
Tertiary Sic:	Not reported
NPDES Number:	CAS000001
Status:	Active
Agency Number:	0
Region:	8
Regulatory Measure ID:	482959
Order Number:	97-03-DWQ
Regulatory Measure Type:	Enrollee
Place ID:	Not reported
WDID:	8 30NEC002959
Program Type:	Industrial
Adoption Date Of Regulatory Measure:	Not reported
Effective Date Of Regulatory Measure:	01/31/2017
Expiration Date Of Regulatory Measure:	Not reported
Termination Date Of Regulatory Measure:	Not reported
Discharge Name:	BD LOOPS INC
Discharge Address:	8161 Monroe Ave
Discharge City:	Stanton
Discharge State:	California
Discharge Zip:	90680
Received Date:	Not reported
Processed Date:	Not reported
Status:	Not reported
Status Date:	Not reported
Place Size:	Not reported
Place Size Unit:	Not reported
Contact:	Not reported
Contact Title:	Not reported
Contact Phone:	Not reported
Contact Phone Ext:	Not reported
Contact Email:	Not reported
Operator Name:	Not reported
Operator Address:	Not reported
Operator City:	Not reported
Operator State:	Not reported
Operator Zip:	Not reported
Operator Contact:	Not reported
Operator Contact Title:	Not reported
Operator Contact Phone:	Not reported
Operator Contact Phone Ext:	Not reported
Operator Contact Email:	Not reported
Operator Type:	Not reported
Developer:	Not reported

Map ID
Direction
Distance
Elevation

MAP FINDINGS

Site

Database(s)

EDR ID Number
EPA ID Number

BD LOOPS INC (Continued)

S121022285

Developer Address:	Not reported
Developer City:	Not reported
Developer State:	Not reported
Developer Zip:	Not reported
Developer Contact:	Not reported
Developer Contact Title:	Not reported
Constype Linear Utility Ind:	Not reported
Emergency Phone:	Not reported
Emergency Phone Ext:	Not reported
Constype Above Ground Ind:	Not reported
Constype Below Ground Ind:	Not reported
Constype Cable Line Ind:	Not reported
Constype Comm Line Ind:	Not reported
Constype Commercial Ind:	Not reported
Constype Electrical Line Ind:	Not reported
Constype Gas Line Ind:	Not reported
Constype Industrial Ind:	Not reported
Constype Other Description:	Not reported
Constype Other Ind:	Not reported
Constype Recons Ind:	Not reported
Constype Residential Ind:	Not reported
Constype Transport Ind:	Not reported
Constype Utility Description:	Not reported
Constype Utility Ind:	Not reported
Constype Water Sewer Ind:	Not reported
Dir Discharge Uswater Ind:	Not reported
Receiving Water Name:	Not reported
Certifier:	Not reported
Certifier Title:	Not reported
Certification Date:	Not reported
Primary Sic:	Not reported
Secondary Sic:	Not reported
Tertiary Sic:	Not reported
Name:	BD LOOPS INC
Address:	8161 MONROE AVE
City,State,Zip:	STANTON, CA 90680
Facility Status:	Not reported
NPDES Number:	Not reported
Region:	Not reported
Agency Number:	Not reported
Regulatory Measure ID:	Not reported
Place ID:	Not reported
Order Number:	Not reported
WDID:	8 30NEC002959
Regulatory Measure Type:	Industrial
Program Type:	Not reported
Adoption Date Of Regulatory Measure:	Not reported
Effective Date Of Regulatory Measure:	Not reported
Termination Date Of Regulatory Measure:	Not reported
Expiration Date Of Regulatory Measure:	Not reported
Discharge Address:	Not reported
Discharge Name:	Not reported
Discharge City:	Not reported
Discharge State:	Not reported
Discharge Zip:	Not reported

Map ID
Direction
Distance
Elevation

MAP FINDINGS

Site

Database(s)

EDR ID Number
EPA ID Number

BD LOOPS INC (Continued)

S121022285

Status: Active
Status Date: 01/31/2017
Operator Name: BD LOOPS INC
Operator Address: 8161 Monroe Ave
Operator City: Stanton
Operator State: California
Operator Zip: 90680

NPDES as of 03/2018:

NPDES Number: Not reported
Status: Not reported
Agency Number: Not reported
Region: 8
Regulatory Measure ID: 482959
Order Number: Not reported
Regulatory Measure Type: Industrial
Place ID: Not reported
WDID: 8 30NEC002959
Program Type: Not reported
Adoption Date Of Regulatory Measure: Not reported
Effective Date Of Regulatory Measure: Not reported
Expiration Date Of Regulatory Measure: Not reported
Termination Date Of Regulatory Measure: Not reported
Discharge Name: Not reported
Discharge Address: Not reported
Discharge City: Not reported
Discharge State: Not reported
Discharge Zip: Not reported
Received Date: 01/26/2017
Processed Date: 01/31/2017
Status: Active
Status Date: 01/31/2017
Place Size: 10200
Place Size Unit: SqFt
Contact: Shawna Dickson
Contact Title: Chief Financial Officer
Contact Phone: 714-723-0946
Contact Phone Ext: Not reported
Contact Email: bdloops@aol.com
Operator Name: BD LOOPS INC
Operator Address: 8161 Monroe Ave
Operator City: Stanton
Operator State: California
Operator Zip: 90680
Operator Contact: Shawna Dickson
Operator Contact Title: Chief Financial Officer
Operator Contact Phone: 714-723-0946
Operator Contact Phone Ext: Not reported
Operator Contact Email: bdloops@aol.com
Operator Type: Private Business
Developer: Not reported
Developer Address: Not reported
Developer City: Not reported
Developer State: California
Developer Zip: Not reported
Developer Contact: Not reported
Developer Contact Title: Not reported
Constype Linear Utility Ind: Not reported

Map ID
Direction
Distance
Elevation

MAP FINDINGS

Site

Database(s)

EDR ID Number
EPA ID Number

BD LOOPS INC (Continued)

S121022285

Emergency Phone:	714-334-6978
Emergency Phone Ext:	Not reported
Constype Above Ground Ind:	Not reported
Constype Below Ground Ind:	Not reported
Constype Cable Line Ind:	Not reported
Constype Comm Line Ind:	Not reported
Constype Commercial Ind:	Not reported
Constype Electrical Line Ind:	Not reported
Constype Gas Line Ind:	Not reported
Constype Industrial Ind:	Not reported
Constype Other Description:	Not reported
Constype Other Ind:	Not reported
Constype Recons Ind:	Not reported
Constype Residential Ind:	Not reported
Constype Transport Ind:	Not reported
Constype Utility Description:	Not reported
Constype Utility Ind:	Not reported
Constype Water Sewer Ind:	Not reported
Dir Discharge Uswater Ind:	Not reported
Receiving Water Name:	Not reported
Certifier:	Ted Dickson
Certifier Title:	President
Certification Date:	26-JAN-17
Primary Sic:	3999-Manufacturing Industries, NEC
Secondary Sic:	Not reported
Tertiary Sic:	Not reported
NPDES Number:	CAS000001
Status:	Active
Agency Number:	0
Region:	8
Regulatory Measure ID:	482959
Order Number:	97-03-DWQ
Regulatory Measure Type:	Enrollee
Place ID:	Not reported
WDID:	8 30NEC002959
Program Type:	Industrial
Adoption Date Of Regulatory Measure:	Not reported
Effective Date Of Regulatory Measure:	01/31/2017
Expiration Date Of Regulatory Measure:	Not reported
Termination Date Of Regulatory Measure:	Not reported
Discharge Name:	BD LOOPS INC
Discharge Address:	8161 Monroe Ave
Discharge City:	Stanton
Discharge State:	California
Discharge Zip:	90680
Received Date:	Not reported
Processed Date:	Not reported
Status:	Not reported
Status Date:	Not reported
Place Size:	Not reported
Place Size Unit:	Not reported
Contact:	Not reported
Contact Title:	Not reported
Contact Phone:	Not reported
Contact Phone Ext:	Not reported
Contact Email:	Not reported

Map ID
Direction
Distance
Elevation

MAP FINDINGS

Site

Database(s)

EDR ID Number
EPA ID Number

BD LOOPS INC (Continued)

S121022285

Operator Name:	Not reported
Operator Address:	Not reported
Operator City:	Not reported
Operator State:	Not reported
Operator Zip:	Not reported
Operator Contact:	Not reported
Operator Contact Title:	Not reported
Operator Contact Phone:	Not reported
Operator Contact Phone Ext:	Not reported
Operator Contact Email:	Not reported
Operator Type:	Not reported
Developer:	Not reported
Developer Address:	Not reported
Developer City:	Not reported
Developer State:	Not reported
Developer Zip:	Not reported
Developer Contact:	Not reported
Developer Contact Title:	Not reported
Constype Linear Utility Ind:	Not reported
Emergency Phone:	Not reported
Emergency Phone Ext:	Not reported
Constype Above Ground Ind:	Not reported
Constype Below Ground Ind:	Not reported
Constype Cable Line Ind:	Not reported
Constype Comm Line Ind:	Not reported
Constype Commercial Ind:	Not reported
Constype Electrical Line Ind:	Not reported
Constype Gas Line Ind:	Not reported
Constype Industrial Ind:	Not reported
Constype Other Description:	Not reported
Constype Other Ind:	Not reported
Constype Recons Ind:	Not reported
Constype Residential Ind:	Not reported
Constype Transport Ind:	Not reported
Constype Utility Description:	Not reported
Constype Utility Ind:	Not reported
Constype Water Sewer Ind:	Not reported
Dir Discharge Uswater Ind:	Not reported
Receiving Water Name:	Not reported
Certifier:	Not reported
Certifier Title:	Not reported
Certification Date:	Not reported
Primary Sic:	Not reported
Secondary Sic:	Not reported
Tertiary Sic:	Not reported

CERS:

Name:	BD LOOPS INC
Address:	8161 MONROE AVE
City,State,Zip:	STANTON, CA 90680
Site ID:	527183
CERS ID:	852761
CERS Description:	Industrial Facility Storm Water

Violations:

Site ID:	527183
----------	--------

Map ID
Direction
Distance
Elevation

MAP FINDINGS

Site

Database(s)

EDR ID Number
EPA ID Number

BD LOOPS INC (Continued)

S121022285

Site Name: BD LOOPS INC
Violation Date: 12-26-2018
Citation: 2014-0057-DWQ - Industrial General Permit
Violation Description: SW - Failure to meet NEC criteria
Violation Notes: Regional Board staff conducted a No Exposure Certification (NEC) inspection of the above facility on December 26, 2018. Multiple pallets containing various metal and wood items were noted on the east side of the facility. A corroding metal rack was also observed in the southeast corner leaning against the neighboring property wall. This facility is currently in violation of the NEC requirements as set forth in the Industrial General Permit. The Legally Responsible Person will be notified of the violations. The facility will be given until Monday, January 7, 2019 to come into compliance. If evidence is not provided by said deadline, the Regional Board will deny NEC coverage and issue a Notice of Non-Compliance.
Violation Division: Water Boards
Violation Program: INDSTW
Violation Source: SMARTS

Evaluation:
Eval General Type: Compliance Evaluation Inspection
Eval Date: 12-26-2018
Violations Found: Yes
Eval Type: Industrial Storm Water Compliance Evaluation
Eval Notes: Regional Board staff conducted a No Exposure Certification (NEC) inspection of the above facility on December 26, 2018. Multiple pallets containing various metal and wood items were noted on the east side of the facility. A corroding metal rack was also observed in the southeast corner leaning against the neighboring property wall.
Eval Division: Water Boards
Eval Program: INDSTW
Eval Source: SMARTS

Enforcement Action:
Site ID: 527183
Site Name: BD LOOPS INC
Site Address: 8161 MONROE AVE
Site City: STANTON
Site Zip: 90680
Enf Action Date: 01-04-2019
Enf Action Type: Industrial Storm Water Enforcement
Enf Action Description: Industrial Storm Water Enforcement
Enf Action Notes: The Legally Responsible Person was notified of the violations on 12-26-2018. The facility will be given until Monday, January 7, 2019 to come into compliance. If evidence is not provided by said deadline, the Regional Board will deny NEC coverage and issue a Notice of Non-Compliance.
Enf Action Division: Water Boards
Enf Action Program: INDSTW
Enf Action Source: SMARTS

Affiliation:
Affiliation Type Desc: Owner/Operator
Entity Name: BD LOOPS INC
Entity Title: Operator
Affiliation Address: 8161 Monroe Ave

Map ID
Direction
Distance
Elevation

MAP FINDINGS

Site

Database(s)

EDR ID Number
EPA ID Number

BD LOOPS INC (Continued)

S121022285

Affiliation City: Stanton
Affiliation State: CA
Affiliation Country: Not reported
Affiliation Zip: 90680
Affiliation Phone: Not reported

R196 **CONVENIENCE TOWING & AUTO REPAIR**
10732 CHESTNUT AVE
< 1/8 **STANTON, CA 90680**
1 ft.

UST **U003939382**
N/A

Site 2 of 19 in cluster R

Relative: **Higher** **UST:**
Actual: **68 ft.** Name: CONVENIENCE TOWING & AUTO REPAIR
Address: 10732 CHESTNUT AVE
City,State,Zip: STANTON, CA 90680
Facility ID: 8906
Permitting Agency: ORANGE COUNTY
Latitude: 33.808289
Longitude: -117.990489

K197 **CITY OF STANTON - PUBLIC WORKS**
7871 PACIFIC ST
< 1/8 **STANTON, CA 90680**
1 ft.

HAZNET **S113463444**
HWTS **N/A**

Site 2 of 8 in cluster K

Relative: **Lower** **HAZNET:**
Actual: **67 ft.** Name: CITY OF STANTON - PUBLIC WORKS
Address: 7871 PACIFIC ST
Address 2: Not reported
City,State,Zip: STANTON, CA 906802316
Contact: QUANG LE
Telephone: 7148904234
Mailing Name: Not reported
Mailing Address: 7800 KATELLA AVE

Year: 2010
Gepaid: CAC002658762
TSD EPA ID: CAD009007626
CA Waste Code: 151 - Asbestos containing waste
Disposal Method: H132 - Landfill Or Surface Impoundment That Will Be Closed As
Landfill(To Include On-Site Treatment And/Or Stabilization)
Tons: 0.4

Additional Info:
Year: 2010
Gen EPA ID: CAC002658762

Shipment Date: 20101015
Creation Date: 1/12/2011 18:30:17
Receipt Date: 20101020
Manifest ID: 000818650GBF
Trans EPA ID: CAL000343571

Map ID
Direction
Distance
Elevation

MAP FINDINGS

Site

Database(s)

EDR ID Number
EPA ID Number

CITY OF STANTON - PUBLIC WORKS (Continued)

S113463444

Trans Name: CASTLEROCK ENVIRONMENTAL INC
Trans 2 EPA ID: CAR000181891
Trans 2 Name: BDC SPECIAL WASTE SERVICES
TSDF EPA ID: CAD009007626
Trans Name: AZUSA LAND RECLAMATION
TSDF Alt EPA ID: Not reported
TSDF Alt Name: Not reported
Waste Code Description: 151 - Asbestos-containing waste
RCRA Code: Not reported
Meth Code: H132 - Landfill Or Surface Impoundment That Will Be Closed As
Landfill(To Include On-Site Treatment And/Or Stabilization)

Quantity Tons: 0.4
Waste Quantity: 1
Quantity Unit: Y
Additional Code 1: Not reported
Additional Code 2: Not reported
Additional Code 3: Not reported
Additional Code 4: Not reported
Additional Code 5: Not reported

HWTS:

Name: CITY OF STANTON - PUBLIC WORKS
Address: 7871 PACIFIC ST
Address 2: Not reported
City,State,Zip: STANTON, CA 906802316
EPA ID: CAC002658762
Inactive Date: 04/12/2011
Create Date: 10/13/2010
Last Act Date: 10/13/2010
Mailing Name: Not reported
Mailing Address: 7800 KATELLA AVE
Mailing Address 2: Not reported
Mailing City,State,Zip: STANTON, CA 906803123
Owner Name: CITY OF STANTON
Owner Address: 7800 KATELLA AVE
Owner Address 2: Not reported
Owner City,State,Zip: STANTON, CA 906803123
Contact Name: QUANG LE
Contact Address: 7800 KATELLA AVE
Contact Address 2: Not reported
City,State,Zip: STANTON, CA 906803123

L198

**COUCH AND PHILLIPI
10680 FERN AVE
STANTON, CA**

RGA LUST

S114607146

**< 1/8
1 ft.**

N/A

Site 8 of 25 in cluster L

**Relative:
Higher**

RGA LUST:

**Actual:
71 ft.**

Name: COUCH AND PHILLIPI
Address: 10680 FERN AVE
City: STANTON
State: STANTON
2003 COUCH AND PHILLIPI 10680 FERN AVE

Map ID
Direction
Distance
Elevation

MAP FINDINGS

Site

Database(s)

EDR ID Number
EPA ID Number

L199 **COUCH & PHILIPPI INC**
10680 FERN ST
< 1/8 **STANTON, CA 90680**
1 ft.

EMI **S109281262**
CERS **N/A**

Site 9 of 25 in cluster L

Relative:
Higher

EMI:

Actual:
71 ft.

Name: COUCH & PHILIPPI INC
Address: 10680 FERN ST
City,State,Zip: STANTON, CA 90680
Year: 1993
County Code: 30
Air Basin: SC
Facility ID: 19679
Air District Name: SC
SIC Code: 3993
Air District Name: SOUTH COAST AQMD
Community Health Air Pollution Info System: Not reported
Consolidated Emission Reporting Rule: Not reported
Total Organic Hydrocarbon Gases Tons/Yr: 3
Reactive Organic Gases Tons/Yr: 2
Carbon Monoxide Emissions Tons/Yr: 0
NOX - Oxides of Nitrogen Tons/Yr: 0
SOX - Oxides of Sulphur Tons/Yr: 0
Particulate Matter Tons/Yr: 0
Part. Matter 10 Micrometers and Smllr Tons/Yr:0

Name: COUCH & PHILIPPI INC
Address: 10680 FERN ST
City,State,Zip: STANTON, CA 90680
Year: 1995
County Code: 30
Air Basin: SC
Facility ID: 19679
Air District Name: SC
SIC Code: 3993
Air District Name: SOUTH COAST AQMD
Community Health Air Pollution Info System: Not reported
Consolidated Emission Reporting Rule: Not reported
Total Organic Hydrocarbon Gases Tons/Yr: 3
Reactive Organic Gases Tons/Yr: 2
Carbon Monoxide Emissions Tons/Yr: 0
NOX - Oxides of Nitrogen Tons/Yr: 0
SOX - Oxides of Sulphur Tons/Yr: 0
Particulate Matter Tons/Yr: 0
Part. Matter 10 Micrometers and Smllr Tons/Yr:0

Name: COUCH & PHILIPPI INC
Address: 10680 FERN ST
City,State,Zip: STANTON, CA 90680
Year: 1996
County Code: 30
Air Basin: SC
Facility ID: 19679
Air District Name: SC
SIC Code: 3993
Air District Name: SOUTH COAST AQMD
Community Health Air Pollution Info System: Not reported
Consolidated Emission Reporting Rule: Not reported

Map ID
Direction
Distance
Elevation

MAP FINDINGS

Site

Database(s)

EDR ID Number
EPA ID Number

COUCH & PHILIPPI INC (Continued)

S109281262

Total Organic Hydrocarbon Gases Tons/Yr: 2
Reactive Organic Gases Tons/Yr: 2
Carbon Monoxide Emissions Tons/Yr: 0
NOX - Oxides of Nitrogen Tons/Yr: 0
SOX - Oxides of Sulphur Tons/Yr: 0
Particulate Matter Tons/Yr: 0
Part. Matter 10 Micrometers and Smllr Tons/Yr:0

Name: COUCH & PHILIPPI INC
Address: 10680 FERN ST
City,State,Zip: STANTON, CA 90680
Year: 2002
County Code: 30
Air Basin: SC
Facility ID: 19679
Air District Name: SC
SIC Code: 3993
Air District Name: SOUTH COAST AQMD
Community Health Air Pollution Info System: Not reported
Consolidated Emission Reporting Rule: Not reported
Total Organic Hydrocarbon Gases Tons/Yr: 1
Reactive Organic Gases Tons/Yr: 1
Carbon Monoxide Emissions Tons/Yr: 0
NOX - Oxides of Nitrogen Tons/Yr: 0
SOX - Oxides of Sulphur Tons/Yr: 0
Particulate Matter Tons/Yr: 0
Part. Matter 10 Micrometers and Smllr Tons/Yr:0

Name: COUCH & PHILIPPI INC
Address: 10680 FERN ST
City,State,Zip: STANTON, CA 90680
Year: 2003
County Code: 30
Air Basin: SC
Facility ID: 19679
Air District Name: SC
SIC Code: 3993
Air District Name: SOUTH COAST AQMD
Community Health Air Pollution Info System: Not reported
Consolidated Emission Reporting Rule: Not reported
Total Organic Hydrocarbon Gases Tons/Yr: 1
Reactive Organic Gases Tons/Yr: 1
Carbon Monoxide Emissions Tons/Yr: 0
NOX - Oxides of Nitrogen Tons/Yr: 0
SOX - Oxides of Sulphur Tons/Yr: 0
Particulate Matter Tons/Yr: 0
Part. Matter 10 Micrometers and Smllr Tons/Yr:0

Name: COUCH & PHILIPPI INC
Address: 10680 FERN ST
City,State,Zip: STANTON, CA 90680
Year: 2004
County Code: 30
Air Basin: SC
Facility ID: 19679
Air District Name: SC
SIC Code: 3993

Map ID
Direction
Distance
Elevation

MAP FINDINGS

Site

Database(s)

EDR ID Number
EPA ID Number

COUCH & PHILIPPI INC (Continued)

S109281262

Air District Name: SOUTH COAST AQMD
Community Health Air Pollution Info System: Not reported
Consolidated Emission Reporting Rule: Not reported
Total Organic Hydrocarbon Gases Tons/Yr: 0.76482
Reactive Organic Gases Tons/Yr: 0.55
Carbon Monoxide Emissions Tons/Yr: 0.0338
NOX - Oxides of Nitrogen Tons/Yr: 0.1255
SOX - Oxides of Sulphur Tons/Yr: 0.000801
Particulate Matter Tons/Yr: 0.00724
Part. Matter 10 Micrometers and Smllr Tons/Yr:0

Name: COUCH & PHILIPPI INC
Address: 10680 FERN ST
City,State,Zip: STANTON, CA 90680
Year: 2006
County Code: 30
Air Basin: SC
Facility ID: 19679
Air District Name: SC
SIC Code: 3393
Air District Name: SOUTH COAST AQMD
Community Health Air Pollution Info System: Not reported
Consolidated Emission Reporting Rule: Not reported
Total Organic Hydrocarbon Gases Tons/Yr: 2.775577838877897692
Reactive Organic Gases Tons/Yr: 1.36
Carbon Monoxide Emissions Tons/Yr: .066
NOX - Oxides of Nitrogen Tons/Yr: .243
SOX - Oxides of Sulphur Tons/Yr: .001
Particulate Matter Tons/Yr: .014
Part. Matter 10 Micrometers and Smllr Tons/Yr:.0133

Name: COUCH & PHILIPPI INC
Address: 10680 FERN ST
City,State,Zip: STANTON, CA 90680
Year: 2007
County Code: 30
Air Basin: SC
Facility ID: 19679
Air District Name: SC
SIC Code: 3393
Air District Name: SOUTH COAST AQMD
Community Health Air Pollution Info System: Not reported
Consolidated Emission Reporting Rule: Not reported
Total Organic Hydrocarbon Gases Tons/Yr: 2.775577838877897692
Reactive Organic Gases Tons/Yr: 1.36
Carbon Monoxide Emissions Tons/Yr: .066
NOX - Oxides of Nitrogen Tons/Yr: .243
SOX - Oxides of Sulphur Tons/Yr: .001
Particulate Matter Tons/Yr: .014
Part. Matter 10 Micrometers and Smllr Tons/Yr:.0133

Name: COUCH & PHILIPPI INC
Address: 10680 FERN ST
City,State,Zip: STANTON, CA 90680
Year: 2011
County Code: 30
Air Basin: SC

Map ID
Direction
Distance
Elevation

MAP FINDINGS

Site

Database(s)

EDR ID Number
EPA ID Number

COUCH & PHILIPPI INC (Continued)

S109281262

Facility ID: 19679
Air District Name: SC
SIC Code: 3993
Air District Name: SOUTH COAST AQMD
Community Health Air Pollution Info System: Not reported
Consolidated Emission Reporting Rule: Not reported
Total Organic Hydrocarbon Gases Tons/Yr: 0.58804737912
Reactive Organic Gases Tons/Yr: 0.42668
Carbon Monoxide Emissions Tons/Yr: 0.04903
NOX - Oxides of Nitrogen Tons/Yr: 0.18213
SOX - Oxides of Sulphur Tons/Yr: 0.00083
Particulate Matter Tons/Yr: 0.0105
Part. Matter 10 Micrometers and Smlr Tons/Yr: 0.009975

Name: COUCH & PHILIPPI INC
Address: 10680 FERN ST
City,State,Zip: STANTON, CA 90680
Year: 2015
County Code: 30
Air Basin: SC
Facility ID: 19679
Air District Name: SC
SIC Code: 2759
Air District Name: SOUTH COAST AQMD
Community Health Air Pollution Info System: Not reported
Consolidated Emission Reporting Rule: Not reported
Total Organic Hydrocarbon Gases Tons/Yr: 0.93237774648
Reactive Organic Gases Tons/Yr: 0.91301716
Carbon Monoxide Emissions Tons/Yr: 0.10604848
NOX - Oxides of Nitrogen Tons/Yr: 0.44723912
SOX - Oxides of Sulphur Tons/Yr: 0.00122025
Particulate Matter Tons/Yr: 0.05410315
Part. Matter 10 Micrometers and Smlr Tons/Yr: 0.0517864925

Name: COUCH & PHILIPPI INC
Address: 10680 FERN ST
City,State,Zip: STANTON, CA 90680
Year: 2016
County Code: 30
Air Basin: SC
Facility ID: 19679
Air District Name: SC
SIC Code: 2759
Air District Name: SOUTH COAST AQMD
Community Health Air Pollution Info System: Not reported
Consolidated Emission Reporting Rule: Not reported
Total Organic Hydrocarbon Gases Tons/Yr: 0.54263649477
Reactive Organic Gases Tons/Yr: 0.52577
Carbon Monoxide Emissions Tons/Yr: 0.05
NOX - Oxides of Nitrogen Tons/Yr: 0.2
SOX - Oxides of Sulphur Tons/Yr: 0.000986
Particulate Matter Tons/Yr: 0.08234
Part. Matter 10 Micrometers and Smlr Tons/Yr: 0.078923

CERS:

Name: COUCH & PHILIPPI INC
Address: 10680 FERN ST

Map ID
Direction
Distance
Elevation

MAP FINDINGS

Site

Database(s)

EDR ID Number
EPA ID Number

COUCH & PHILIPPI INC (Continued)

S109281262

City,State,Zip: STANTON, CA 90680-2600
Site ID: 462663
CERS ID: 110002417965
CERS Description: US EPA Air Emission Inventory System (EIS)
Affiliation:
Affiliation Type Desc: Local Agency Caseworker
Entity Name: SHYAMALA KALYANASUNDARAM ORNG CNTY LOP
Entity Title: Not reported
Affiliation Address: 1241 E DYER ROAD SUITE 120
Affiliation City: SANTAANA
Affiliation State: Not reported
Affiliation Country: Not reported
Affiliation Zip: Not reported
Affiliation Phone: Not reported

Affiliation Type Desc: Regional Board Caseworker
Entity Name: PATRICIA HANNON SANTA ANA RWQCB REGN 8
Entity Title: Not reported
Affiliation Address: 3737 MAIN STREETNA SUITE 500
Affiliation City: RIVERSIDE
Affiliation State: Not reported
Affiliation Country: Not reported
Affiliation Zip: Not reported
Affiliation Phone: Not reported

U200 VALOV SERVICES INC
8230 PACIFIC ST
STANTON, CA 90680
< 1/8
1 ft.

HAZNET S123627020
HWTS N/A

Site 1 of 8 in cluster U

Relative:
Higher
Actual:
71 ft.

HAZNET:
Name: VALOV SERVICES INC
Address: 8230 PACIFIC ST
Address 2: Not reported
City,State,Zip: STANTON, CA 90680
Contact: PETER VALOV
Telephone: 5627086005
Mailing Name: Not reported
Mailing Address: PO BOX 1711

Year: 2012
Gepaid: CAL000349633
TSD EPA ID: CAD099452708
CA Waste Code: 221 - Waste oil and mixed oil
Disposal Method: H039 - Other Recovery Of Reclamation For Reuse Including Acid
Regeneration, Organics Recovery Ect
Tons: 2.033

Year: 2010
Gepaid: CAL000349633
TSD EPA ID: CAD028409019
CA Waste Code: 241 - Tank bottom waste
Disposal Method: H135 - Discharge To Sewer/Potw Or Npdes(With Prior Storage--With Or
Without Treatment)
Tons: 0.834

Map ID
Direction
Distance
Elevation

MAP FINDINGS

Site

Database(s)

EDR ID Number
EPA ID Number

VALOV SERVICES INC (Continued)

S123627020

Additional Info:

Year:	2012
Gen EPA ID:	CAL000349633
Shipment Date:	20120413
Creation Date:	5/30/2012 20:30:16
Receipt Date:	20120413
Manifest ID:	000091442JJK
Trans EPA ID:	CAL000349633
Trans Name:	VALOV SERVICES INC
Trans 2 EPA ID:	Not reported
Trans 2 Name:	Not reported
TSDF EPA ID:	CAD099452708
Trans Name:	INDUSTRIAL SERVICE OIL COMPANY
TSDF Alt EPA ID:	Not reported
TSDF Alt Name:	Not reported
Waste Code Description:	221 - Waste oil and mixed oil
RCRA Code:	Not reported
Meth Code:	H039 - Other Recovery Of Reclamation For Reuse Including Acid Regeneration, Organics Recovery Ect
Quantity Tons:	0.988
Waste Quantity:	260
Quantity Unit:	G
Additional Code 1:	Not reported
Additional Code 2:	Not reported
Additional Code 3:	Not reported
Additional Code 4:	Not reported
Additional Code 5:	Not reported
Shipment Date:	20120131
Creation Date:	3/27/2012 20:30:35
Receipt Date:	20120131
Manifest ID:	006153562JJK
Trans EPA ID:	CAL000349633
Trans Name:	VALON SERVICE INC
Trans 2 EPA ID:	Not reported
Trans 2 Name:	Not reported
TSDF EPA ID:	CAD099452708
Trans Name:	INDUSTRIAL SERVICE OIL CO
TSDF Alt EPA ID:	Not reported
TSDF Alt Name:	Not reported
Waste Code Description:	221 - Waste oil and mixed oil
RCRA Code:	Not reported
Meth Code:	H039 - Other Recovery Of Reclamation For Reuse Including Acid Regeneration, Organics Recovery Ect
Quantity Tons:	1.045
Waste Quantity:	275
Quantity Unit:	G
Additional Code 1:	Not reported
Additional Code 2:	Not reported
Additional Code 3:	Not reported
Additional Code 4:	Not reported
Additional Code 5:	Not reported

Additional Info:

Year:	2010
-------	------

Map ID
Direction
Distance
Elevation

MAP FINDINGS

Site

Database(s)

EDR ID Number
EPA ID Number

VALOV SERVICES INC (Continued)

S123627020

Gen EPA ID: CAL000349633

Shipment Date: 20100324
Creation Date: 6/10/2010 18:30:18
Receipt Date: 20100326
Manifest ID: 004015864JJK
Trans EPA ID: CAR000199349
Trans Name: ABLE ENVIRONMENTAL SERVICES
Trans 2 EPA ID: Not reported
Trans 2 Name: Not reported
TSDf EPA ID: CAD028409019
Trans Name: CROSBY & OVERTON
TSDf Alt EPA ID: Not reported
TSDf Alt Name: Not reported
Waste Code Description: 241 - Tank bottom waste 251 Still bottoms with halogenated organics
RCRA Code: D001
Meth Code: H135 - Discharge To Sewer/Potw Or Npdes(With Prior Storage--With Or Without Treatment)

Quantity Tons: 0.834
Waste Quantity: 200
Quantity Unit: G
Additional Code 1: Not reported
Additional Code 2: Not reported
Additional Code 3: Not reported
Additional Code 4: Not reported
Additional Code 5: Not reported

HWTS:

Name: VALOV SERVICES INC
Address: 8230 PACIFIC ST
Address 2: Not reported
City,State,Zip: STANTON, CA 90680
EPA ID: CAL000349633
Inactive Date: 06/30/2015
Create Date: 01/28/2010
Last Act Date: 01/27/2016
Mailing Name: Not reported
Mailing Address: PO BOX 1711
Mailing Address 2: Not reported
Mailing City,State,Zip: SUNSET BEACH, CA 907420000
Owner Name: VALOV SERVICES INC
Owner Address: PO BOX 1711
Owner Address 2: Not reported
Owner City,State,Zip: SUNSET BEACH, CA 907420000
Contact Name: PETER VALOV
Contact Address: 8230 PACIFIC ST
Contact Address 2: Not reported
City,State,Zip: STANTON, CA 906800000

NAICS:

EPA ID: CAL000349633
Create Date: 2010-01-28 15:02:19.587
NAICS Code: 811111
NAICS Description: General Automotive Repair
Issued EPA ID Date: 2010-01-28 15:02:19.49300
Inactive Date: 2015-06-30 00:00:00
Facility Name: VALOV SERVICES INC

Map ID
Direction
Distance
Elevation

MAP FINDINGS

Site

Database(s)

EDR ID Number
EPA ID Number

VALOV SERVICES INC (Continued)

S123627020

Facility Address: 8230 PACIFIC ST
Facility Address 2: Not reported
Facility City: STANTON
Facility County: Not reported
Facility State: CA
Facility Zip: 90680

V201 **10698 COURT STREET**
10698 COURT STREET
< 1/8 **STANTON, CA**
1 ft.

US CDL **1009619541**
N/A

Site 1 of 9 in cluster V

Relative: US CDL:
Higher Address: 10698 COURT STREET
Actual: City: STANTON
69 ft. State: CA
 Seizure Date: 09/15/2006

S202 **GET SMART SCAFFOLD CO INC**
8072 MONROE AVE.
< 1/8 **STANTON, CA 90680**
1 ft.

EMI **S106831727**
N/A

Site 2 of 10 in cluster S

Relative: EMI:
Higher Name: GET SMART SCAFFOLD CO INC
Actual: Address: 8072 MONROE AVE.
68 ft. City,State,Zip: STANTON, CA 90680
 Year: 1987
 County Code: 30
 Air Basin: SC
 Facility ID: 10619
 Air District Name: SC
 SIC Code: 3531
 Air District Name: SOUTH COAST AQMD
 Community Health Air Pollution Info System: Not reported
 Consolidated Emission Reporting Rule: Not reported
 Total Organic Hydrocarbon Gases Tons/Yr: 3
 Reactive Organic Gases Tons/Yr: 3
 Carbon Monoxide Emissions Tons/Yr: 0
 NOX - Oxides of Nitrogen Tons/Yr: 0
 SOX - Oxides of Sulphur Tons/Yr: 0
 Particulate Matter Tons/Yr: 0
 Part. Matter 10 Micrometers and Smlr Tons/Yr: 0

Name: GET SMART SCAFFOLD CO INC
Address: 8072 MONROE AVE.
City,State,Zip: STANTON, CA 90680
Year: 1990
County Code: 30
Air Basin: SC
Facility ID: 10619
Air District Name: SC
SIC Code: 5082

Map ID
Direction
Distance
Elevation

MAP FINDINGS

Site

Database(s)

EDR ID Number
EPA ID Number

GET SMART SCAFFOLD CO INC (Continued)

S106831727

Air District Name: SOUTH COAST AQMD
Community Health Air Pollution Info System: Not reported
Consolidated Emission Reporting Rule: Not reported
Total Organic Hydrocarbon Gases Tons/Yr: 3
Reactive Organic Gases Tons/Yr: 0
Carbon Monoxide Emissions Tons/Yr: 0
NOX - Oxides of Nitrogen Tons/Yr: 0
SOX - Oxides of Sulphur Tons/Yr: 0
Particulate Matter Tons/Yr: 0
Part. Matter 10 Micrometers and Smlr Tons/Yr:0

Name: GET SMART SCAFFOLD CO INC
Address: 8072 MONROE AVE.
City,State,Zip: STANTON, CA 90680
Year: 1993
County Code: 30
Air Basin: SC
Facility ID: 10619
Air District Name: SC
SIC Code: 5082
Air District Name: SOUTH COAST AQMD
Community Health Air Pollution Info System: Not reported
Consolidated Emission Reporting Rule: Not reported
Total Organic Hydrocarbon Gases Tons/Yr: 1
Reactive Organic Gases Tons/Yr: 1
Carbon Monoxide Emissions Tons/Yr: 0
NOX - Oxides of Nitrogen Tons/Yr: 0
SOX - Oxides of Sulphur Tons/Yr: 0
Particulate Matter Tons/Yr: 0
Part. Matter 10 Micrometers and Smlr Tons/Yr:0

Name: GET SMART SCAFFOLD CO INC
Address: 8072 MONROE AVE.
City,State,Zip: STANTON, CA 90680
Year: 1995
County Code: 30
Air Basin: SC
Facility ID: 10619
Air District Name: SC
SIC Code: 5082
Air District Name: SOUTH COAST AQMD
Community Health Air Pollution Info System: Not reported
Consolidated Emission Reporting Rule: Not reported
Total Organic Hydrocarbon Gases Tons/Yr: 1
Reactive Organic Gases Tons/Yr: 1
Carbon Monoxide Emissions Tons/Yr: 0
NOX - Oxides of Nitrogen Tons/Yr: 0
SOX - Oxides of Sulphur Tons/Yr: 0
Particulate Matter Tons/Yr: 0
Part. Matter 10 Micrometers and Smlr Tons/Yr:0

Map ID
Direction
Distance
Elevation

MAP FINDINGS

Site

Database(s)

EDR ID Number
EPA ID Number

W203 **TASHIMA AUTO BODY INC**
8100,8101 MONROE AV
STANTON, CA 90680

EMI **S106840522**
N/A

< 1/8
1 ft.

Site 1 of 26 in cluster W

Relative:
Higher

EMI:

Actual:
68 ft.

Name: TASHIMA AUTO BODY INC
Address: 8100,8101 MONROE AV
City,State,Zip: STANTON, CA 90680
Year: 1990
County Code: 30
Air Basin: SC
Facility ID: 6052
Air District Name: SC
SIC Code: 7538
Air District Name: SOUTH COAST AQMD
Community Health Air Pollution Info System: Not reported
Consolidated Emission Reporting Rule: Not reported
Total Organic Hydrocarbon Gases Tons/Yr: 0
Reactive Organic Gases Tons/Yr: 0
Carbon Monoxide Emissions Tons/Yr: 0
NOX - Oxides of Nitrogen Tons/Yr: 0
SOX - Oxides of Sulphur Tons/Yr: 0
Particulate Matter Tons/Yr: 0
Part. Matter 10 Micrometers and Smllr Tons/Yr:0

W204 **ARAI AUTO SERVICE**
8100 MONROE AVE
STANTON, CA 90680

HAZNET **S113062580**
HWTS **N/A**

< 1/8
1 ft.

Site 2 of 26 in cluster W

Relative:
Higher

HAZNET:

Actual:
68 ft.

Name: ARAI AUTO SERVICE
Address: 8100 MONROE AVE
Address 2: Not reported
City,State,Zip: STANTON, CA 92614
Contact: GREG MATSUURA
Telephone: 7142202700
Mailing Name: Not reported
Mailing Address: 26 WILDWHEAT

Year: 2019
Gepaid: CAL000110290
TSD EPA ID: AZR000521146
CA Waste Code: 352 - Other organic solids
Disposal Method: H141 - Storage, Bulking, And/Or Transfer Off Site--No
Treatment/Reovery (H010-H129) Or (H131-H135)

Tons: 0.10000

Year: 2005
Gepaid: CAL000110290
TSD EPA ID: CAL000113451
CA Waste Code: 343 - Unspecified organic liquid mixture
Disposal Method: R01 - Recycler
Tons: 0.136

Year: 2004
Gepaid: CAL000110290

Map ID
Direction
Distance
Elevation

MAP FINDINGS

Site

Database(s)

EDR ID Number
EPA ID Number

ARAI AUTO SERVICE (Continued)

S113062580

TSD EPA ID:	CAT080013352
CA Waste Code:	223 - Unspecified oil-containing waste
Disposal Method:	R01 - Recycler
Tons:	0.22935
Year:	2003
Gepaid:	CAL000110290
TSD EPA ID:	CAL000113451
CA Waste Code:	343 - Unspecified organic liquid mixture
Disposal Method:	R01 - Recycler
Tons:	0.136
Year:	2002
Gepaid:	CAL000110290
TSD EPA ID:	CAL000113451
CA Waste Code:	343 - Unspecified organic liquid mixture
Disposal Method:	R01 - Recycler
Tons:	0.255
Year:	2001
Gepaid:	CAL000110290
TSD EPA ID:	CAL000113451
CA Waste Code:	343 - Unspecified organic liquid mixture
Disposal Method:	R01 - Recycler
Tons:	0.085
Year:	2000
Gepaid:	CAL000110290
TSD EPA ID:	CAL000113451
CA Waste Code:	343 - Unspecified organic liquid mixture
Disposal Method:	R01 - Recycler
Tons:	0.102
Year:	2000
Gepaid:	CAL000110290
TSD EPA ID:	CAD009452657
CA Waste Code:	343 - Unspecified organic liquid mixture
Disposal Method:	R01 - Recycler
Tons:	0.085
Year:	1999
Gepaid:	CAL000110290
TSD EPA ID:	CAD009452657
CA Waste Code:	343 - Unspecified organic liquid mixture
Disposal Method:	H01 - Transfer Station
Tons:	0.204
Year:	1998
Gepaid:	CAL000110290
TSD EPA ID:	CAL000113451
CA Waste Code:	343 - Unspecified organic liquid mixture
Disposal Method:	H01 - Transfer Station
Tons:	0.221

[Click this hyperlink](#) while viewing on your computer to access
5 additional CA HAZNET: record(s) in the EDR Site Report.

Map ID
Direction
Distance
Elevation

MAP FINDINGS

Site

Database(s)

EDR ID Number
EPA ID Number

ARAI AUTO SERVICE (Continued)

S113062580

Additional Info:

Year: 2001
Gen EPA ID: CAL000110290

Shipment Date: 20011009
Creation Date: 12/17/2001 0:00:00
Receipt Date: 20011009
Manifest ID: 20508765
Trans EPA ID: CAL000113451
Trans Name: Not reported
Trans 2 EPA ID: Not reported
Trans 2 Name: Not reported
TSDF EPA ID: CAL000113451
Trans Name: Not reported
TSDF Alt EPA ID: Not reported
TSDF Alt Name: Not reported
Waste Code Description: 343 - Unspecified organic liquid mixture
RCRA Code: Not reported
Meth Code: R01 - Recycler
Quantity Tons: 0.085
Waste Quantity: 25
Quantity Unit: G
Additional Code 1: Not reported
Additional Code 2: Not reported
Additional Code 3: Not reported
Additional Code 4: Not reported
Additional Code 5: Not reported

Additional Info:

Year: 1997
Gen EPA ID: CAL000110290

Shipment Date: 19970424
Creation Date: 6/26/1997 0:00:00
Receipt Date: 19970425
Manifest ID: 96747387
Trans EPA ID: CAD981694664
Trans Name: Not reported
Trans 2 EPA ID: Not reported
Trans 2 Name: Not reported
TSDF EPA ID: CAL000113451
Trans Name: Not reported
TSDF Alt EPA ID: Not reported
TSDF Alt Name: Not reported
Waste Code Description: 343 - Unspecified organic liquid mixture
RCRA Code: Not reported
Meth Code: H01 - Transfer Station
Quantity Tons: 0.102
Waste Quantity: 30
Quantity Unit: G
Additional Code 1: Not reported
Additional Code 2: Not reported
Additional Code 3: Not reported
Additional Code 4: Not reported
Additional Code 5: Not reported

Map ID
Direction
Distance
Elevation

MAP FINDINGS

Site

Database(s)

EDR ID Number
EPA ID Number

ARAI AUTO SERVICE (Continued)

S113062580

Additional Info:

Year: 2004
Gen EPA ID: CAL000110290

Shipment Date: 20041222
Creation Date: 3/17/2005 18:34:39
Receipt Date: 20041228
Manifest ID: 24020318
Trans EPA ID: CAD028277036
Trans Name: ASBURY ENVIRONMENTAL SERVICES
Trans 2 EPA ID: Not reported
Trans 2 Name: Not reported
TSDF EPA ID: CAT080013352
Trans Name: DEMENNO / KERDOON
TSDF Alt EPA ID: CAT080013352
TSDF Alt Name: Not reported
Waste Code Description: 223 - Unspecified oil-containing waste
RCRA Code: D001
Meth Code: R01 - Recycler
Quantity Tons: 0.22935
Waste Quantity: 55
Quantity Unit: G
Additional Code 1: Not reported
Additional Code 2: Not reported
Additional Code 3: Not reported
Additional Code 4: Not reported
Additional Code 5: Not reported

Additional Info:

Year: 1999
Gen EPA ID: CAL000110290

Shipment Date: 19990625
Creation Date: 8/16/1999 0:00:00
Receipt Date: 19990625
Manifest ID: 99075933
Trans EPA ID: CAD009452657
Trans Name: Not reported
Trans 2 EPA ID: Not reported
Trans 2 Name: Not reported
TSDF EPA ID: CAD009452657
Trans Name: Not reported
TSDF Alt EPA ID: CAD009452657
TSDF Alt Name: Not reported
Waste Code Description: 343 - Unspecified organic liquid mixture
RCRA Code: Not reported
Meth Code: H01 - Transfer Station
Quantity Tons: 0.102
Waste Quantity: 30
Quantity Unit: G
Additional Code 1: Not reported
Additional Code 2: Not reported
Additional Code 3: Not reported
Additional Code 4: Not reported
Additional Code 5: Not reported

Map ID
Direction
Distance
Elevation

MAP FINDINGS

Site

Database(s)

EDR ID Number
EPA ID Number

ARAI AUTO SERVICE (Continued)

S113062580

Shipment Date: 19990308
Creation Date: 5/17/1999 0:00:00
Receipt Date: 19990308
Manifest ID: 96279883
Trans EPA ID: CAD009452657
Trans Name: Not reported
Trans 2 EPA ID: Not reported
Trans 2 Name: Not reported
TSDF EPA ID: CAD009452657
Trans Name: Not reported
TSDF Alt EPA ID: Not reported
TSDF Alt Name: Not reported
Waste Code Description: 343 - Unspecified organic liquid mixture
RCRA Code: Not reported
Meth Code: H01 - Transfer Station
Quantity Tons: 0.102
Waste Quantity: 30
Quantity Unit: G
Additional Code 1: Not reported
Additional Code 2: Not reported
Additional Code 3: Not reported
Additional Code 4: Not reported
Additional Code 5: Not reported

Additional Info:

Year: 1995
Gen EPA ID: CAL000110290

Shipment Date: 19951207
Creation Date: 7/26/1996 0:00:00
Receipt Date: 19951208
Manifest ID: 95322139
Trans EPA ID: CAD981694664
Trans Name: Not reported
Trans 2 EPA ID: Not reported
Trans 2 Name: Not reported
TSDF EPA ID: CAL000113451
Trans Name: Not reported
TSDF Alt EPA ID: Not reported
TSDF Alt Name: Not reported
Waste Code Description: 343 - Unspecified organic liquid mixture
RCRA Code: Not reported
Meth Code: H01 - Transfer Station
Quantity Tons: 0.085
Waste Quantity: 25
Quantity Unit: G
Additional Code 1: Not reported
Additional Code 2: Not reported
Additional Code 3: Not reported
Additional Code 4: Not reported
Additional Code 5: Not reported

Shipment Date: 19951027
Creation Date: 7/26/1996 0:00:00
Receipt Date: 19951102
Manifest ID: 95523667
Trans EPA ID: ILD984908202

Map ID
Direction
Distance
Elevation

MAP FINDINGS

Site

Database(s)

EDR ID Number
EPA ID Number

ARAI AUTO SERVICE (Continued)

S113062580

Trans Name: Not reported
Trans 2 EPA ID: ILD984908202
Trans 2 Name: Not reported
TSDf EPA ID: CAD093459485
Trans Name: Not reported
TSDf Alt EPA ID: Not reported
TSDf Alt Name: Not reported
Waste Code Description: 214 - Unspecified solvent mixture
RCRA Code: D039
Meth Code: H01 - Transfer Station
Quantity Tons: 0.0144
Waste Quantity: 4
Quantity Unit: G
Additional Code 1: Not reported
Additional Code 2: Not reported
Additional Code 3: Not reported
Additional Code 4: Not reported
Additional Code 5: Not reported

Shipment Date: 19950810
Creation Date: 4/2/1996 0:00:00
Receipt Date: 19950818
Manifest ID: 95628927
Trans EPA ID: ILD984908202
Trans Name: Not reported
Trans 2 EPA ID: ILD984908202
Trans 2 Name: Not reported
TSDf EPA ID: CAD093459485
Trans Name: Not reported
TSDf Alt EPA ID: CAD093459485
TSDf Alt Name: Not reported
Waste Code Description: 214 - Unspecified solvent mixture
RCRA Code: D039
Meth Code: H01 - Transfer Station
Quantity Tons: 0.0144
Waste Quantity: 4
Quantity Unit: G
Additional Code 1: Not reported
Additional Code 2: Not reported
Additional Code 3: Not reported
Additional Code 4: Not reported
Additional Code 5: Not reported

Additional Info:

Year: 2003
Gen EPA ID: CAL000110290

Shipment Date: 20030922
Creation Date: 7/13/2004 10:48:19
Receipt Date: 20030922
Manifest ID: 22274569
Trans EPA ID: CAL000113451
Trans Name: ROMIC ENVIRONMENTAL SERVICES
Trans 2 EPA ID: Not reported
Trans 2 Name: Not reported
TSDf EPA ID: CAL000113451
Trans Name: ROMIC ENVIRONMENTAL SERVICES

Map ID
Direction
Distance
Elevation

MAP FINDINGS

Site

Database(s)

EDR ID Number
EPA ID Number

ARAI AUTO SERVICE (Continued)

S113062580

TSDf Alt EPA ID: CAL000113451
TSDf Alt Name: Not reported
Waste Code Description: 343 - Unspecified organic liquid mixture
RCRA Code: Not reported
Meth Code: R01 - Recycler
Quantity Tons: 0.136
Waste Quantity: 40
Quantity Unit: G
Additional Code 1: Not reported
Additional Code 2: Not reported
Additional Code 3: Not reported
Additional Code 4: Not reported
Additional Code 5: Not reported

Additional Info:

Year: 2005
Gen EPA ID: CAL000110290

Shipment Date: 20050316
Creation Date: 6/2/2005 18:30:59
Receipt Date: 20050316
Manifest ID: 24067083
Trans EPA ID: CAL000113451
Trans Name: ROMIC ENVIRONMENTAL SERVICES
Trans 2 EPA ID: Not reported
Trans 2 Name: Not reported
TSDf EPA ID: CAL000113451
Trans Name: ROMIC ENVIRONMENTAL SERVICES
TSDf Alt EPA ID: CAL000113451
TSDf Alt Name: Not reported
Waste Code Description: 343 - Unspecified organic liquid mixture
RCRA Code: NONE
Meth Code: R01 - Recycler
Quantity Tons: 0.136
Waste Quantity: 40
Quantity Unit: G
Additional Code 1: Not reported
Additional Code 2: Not reported
Additional Code 3: Not reported
Additional Code 4: Not reported
Additional Code 5: Not reported

Additional Info:

Year: 1998
Gen EPA ID: CAL000110290
Shipment Date: 19980723
Creation Date: 10/1/1998 0:00:00
Receipt Date: 19980723
Manifest ID: 98050044
Trans EPA ID: CAD981694664
Trans Name: Not reported
Trans 2 EPA ID: Not reported
Trans 2 Name: Not reported
TSDf EPA ID: CAL000113451
Trans Name: Not reported

Map ID
Direction
Distance
Elevation

MAP FINDINGS

Site

Database(s)

EDR ID Number
EPA ID Number

ARAI AUTO SERVICE (Continued)

S113062580

TSDf Alt EPA ID: CAL000113451
TSDf Alt Name: Not reported
Waste Code Description: 343 - Unspecified organic liquid mixture
RCRA Code: Not reported
Meth Code: H01 - Transfer Station
Quantity Tons: 0.102
Waste Quantity: 30
Quantity Unit: G
Additional Code 1: Not reported
Additional Code 2: Not reported
Additional Code 3: Not reported
Additional Code 4: Not reported
Additional Code 5: Not reported

Shipment Date: 19980112
Creation Date: 3/31/1998 0:00:00
Receipt Date: 19980112
Manifest ID: 96872511
Trans EPA ID: CAD981694664
Trans Name: Not reported
Trans 2 EPA ID: Not reported
Trans 2 Name: Not reported
TSDf EPA ID: CAL000113451
Trans Name: Not reported
TSDf Alt EPA ID: CAL000113451
TSDf Alt Name: Not reported
Waste Code Description: 343 - Unspecified organic liquid mixture
RCRA Code: Not reported
Meth Code: H01 - Transfer Station
Quantity Tons: 0.119
Waste Quantity: 35
Quantity Unit: G
Additional Code 1: Not reported
Additional Code 2: Not reported
Additional Code 3: Not reported
Additional Code 4: Not reported
Additional Code 5: Not reported

Additional Info:

Year: 2000
Gen EPA ID: CAL000110290

Shipment Date: 20001209
Creation Date: 2/1/2001 0:00:00
Receipt Date: 20001209
Manifest ID: 20514401
Trans EPA ID: CAL000113451
Trans Name: Not reported
Trans 2 EPA ID: Not reported
Trans 2 Name: Not reported
TSDf EPA ID: CAL000113451
Trans Name: Not reported
TSDf Alt EPA ID: CAL000113451
TSDf Alt Name: Not reported
Waste Code Description: 343 - Unspecified organic liquid mixture
RCRA Code: Not reported
Meth Code: R01 - Recycler

Map ID
Direction
Distance
Elevation

MAP FINDINGS

Site

Database(s)

EDR ID Number
EPA ID Number

ARAI AUTO SERVICE (Continued)

S113062580

Quantity Tons: 0.102
Waste Quantity: 30
Quantity Unit: G
Additional Code 1: Not reported
Additional Code 2: Not reported
Additional Code 3: Not reported
Additional Code 4: Not reported
Additional Code 5: Not reported

Shipment Date: 20000714
Creation Date: 8/28/2000 0:00:00
Receipt Date: 20000714
Manifest ID: 99446421
Trans EPA ID: CAD009452657
Trans Name: Not reported
Trans 2 EPA ID: Not reported
Trans 2 Name: Not reported
TSDF EPA ID: CAD009452657
Trans Name: Not reported
TSDF Alt EPA ID: CAD009452657
TSDF Alt Name: Not reported
Waste Code Description: 343 - Unspecified organic liquid mixture
RCRA Code: Not reported
Meth Code: R01 - Recycler
Quantity Tons: 0.085
Waste Quantity: 25
Quantity Unit: G
Additional Code 1: Not reported
Additional Code 2: Not reported
Additional Code 3: Not reported
Additional Code 4: Not reported
Additional Code 5: Not reported

Additional Info:
Year: 2002
Gen EPA ID: CAL000110290

Shipment Date: 20021114
Creation Date: 2/13/2003 18:31:35
Receipt Date: 20021114
Manifest ID: 22267652
Trans EPA ID: CAL000113451
Trans Name: Not reported
Trans 2 EPA ID: Not reported
Trans 2 Name: Not reported
TSDF EPA ID: CAL000113451
Trans Name: Not reported
TSDF Alt EPA ID: Not reported
TSDF Alt Name: Not reported
Waste Code Description: 343 - Unspecified organic liquid mixture
RCRA Code: Not reported
Meth Code: R01 - Recycler
Quantity Tons: 0.119
Waste Quantity: 35
Quantity Unit: G
Additional Code 1: Not reported
Additional Code 2: Not reported

Map ID
Direction
Distance
Elevation

MAP FINDINGS

Site

Database(s)

EDR ID Number
EPA ID Number

ARAI AUTO SERVICE (Continued)

S113062580

Additional Code 3: Not reported
Additional Code 4: Not reported
Additional Code 5: Not reported

Shipment Date: 20020422
Creation Date: 7/29/2002 18:38:23
Receipt Date: 20020422
Manifest ID: 21435344
Trans EPA ID: CAL000113451
Trans Name: Not reported
Trans 2 EPA ID: Not reported
Trans 2 Name: Not reported
TSDF EPA ID: CAL000113451
Trans Name: Not reported
TSDF Alt EPA ID: Not reported
TSDF Alt Name: Not reported
Waste Code Description: 343 - Unspecified organic liquid mixture
RCRA Code: Not reported
Meth Code: R01 - Recycler
Quantity Tons: 0.136
Waste Quantity: 40
Quantity Unit: G
Additional Code 1: Not reported
Additional Code 2: Not reported
Additional Code 3: Not reported
Additional Code 4: Not reported
Additional Code 5: Not reported

Additional Info:

Year: 1996
Gen EPA ID: CAL000110290

Shipment Date: 19960924
Creation Date: 5/20/1997 0:00:00
Receipt Date: 19960926
Manifest ID: 96278632
Trans EPA ID: CAD981694664
Trans Name: Not reported
Trans 2 EPA ID: Not reported
Trans 2 Name: Not reported
TSDF EPA ID: CAL000113451
Trans Name: Not reported
TSDF Alt EPA ID: Not reported
TSDF Alt Name: Not reported
Waste Code Description: 343 - Unspecified organic liquid mixture
RCRA Code: Not reported
Meth Code: H01 - Transfer Station
Quantity Tons: 0.119
Waste Quantity: 35
Quantity Unit: G
Additional Code 1: Not reported
Additional Code 2: Not reported
Additional Code 3: Not reported
Additional Code 4: Not reported
Additional Code 5: Not reported

Map ID
Direction
Distance
Elevation

MAP FINDINGS

Site

Database(s)

EDR ID Number
EPA ID Number

ARAI AUTO SERVICE (Continued)

S113062580

Additional Info:

Year:	1994
Gen EPA ID:	CAL000110290
Shipment Date:	19941213
Creation Date:	10/19/1995 0:00:00
Receipt Date:	19941214
Manifest ID:	93405407
Trans EPA ID:	CAD981694664
Trans Name:	Not reported
Trans 2 EPA ID:	Not reported
Trans 2 Name:	Not reported
TSDf EPA ID:	CAL000113451
Trans Name:	Not reported
TSDf Alt EPA ID:	Not reported
TSDf Alt Name:	Not reported
Waste Code Description:	343 - Unspecified organic liquid mixture
RCRA Code:	Not reported
Meth Code:	H01 - Transfer Station
Quantity Tons:	0.136
Waste Quantity:	40
Quantity Unit:	G
Additional Code 1:	Not reported
Additional Code 2:	Not reported
Additional Code 3:	Not reported
Additional Code 4:	Not reported
Additional Code 5:	Not reported
Shipment Date:	19940322
Creation Date:	10/5/1995 0:00:00
Receipt Date:	19940322
Manifest ID:	93076919
Trans EPA ID:	CAD981694664
Trans Name:	Not reported
Trans 2 EPA ID:	Not reported
Trans 2 Name:	Not reported
TSDf EPA ID:	CAL000113451
Trans Name:	Not reported
TSDf Alt EPA ID:	Not reported
TSDf Alt Name:	Not reported
Waste Code Description:	343 - Unspecified organic liquid mixture
RCRA Code:	Not reported
Meth Code:	H01 - Transfer Station
Quantity Tons:	0.153
Waste Quantity:	45
Quantity Unit:	G
Additional Code 1:	Not reported
Additional Code 2:	Not reported
Additional Code 3:	Not reported
Additional Code 4:	Not reported
Additional Code 5:	Not reported

HWTS:

Name:	ARAI AUTO SERVICE
Address:	8100 MONROE AVE
Address 2:	Not reported

Map ID
Direction
Distance
Elevation

MAP FINDINGS

Site

Database(s)

EDR ID Number
EPA ID Number

ARAI AUTO SERVICE (Continued)

S113062580

City,State,Zip: STANTON, CA 906802647
EPA ID: CAL000110290
Inactive Date: 08/12/2019
Create Date: 04/23/1993
Last Act Date: 08/21/2019
Mailing Name: Not reported
Mailing Address: 26 WILDWHEAT
Mailing Address 2: Not reported
Mailing City,State,Zip: IRVINE, CA 92614
Owner Name: GREG MATSUURA
Owner Address: 26 WILDWHEAT
Owner Address 2: Not reported
Owner City,State,Zip: IRVINE, CA 92614
Contact Name: GREG MATSUURA
Contact Address: 26 WILDWHEAT
Contact Address 2: Not reported
City,State,Zip: IRVINE, CA 92614

NAICS:

EPA ID: CAL000110290
Create Date: 2002-03-14 16:36:28.000
NAICS Code: 811111
NAICS Description: General Automotive Repair
Issued EPA ID Date: 1993-04-23 00:00:00
Inactive Date: 2019-08-12 00:00:00
Facility Name: ARAI AUTO SERVICE
Facility Address: 8100 MONROE AVE
Facility Address 2: Not reported
Facility City: STANTON
Facility County: Not reported
Facility State: CA
Facility Zip: 906802647

W205 TASHIMA AUTO BODY INC
8100-8101 MONROE AV
STANTON, CA 90680

< 1/8
1 ft.

EMI S106840523
N/A

Site 3 of 26 in cluster W

Relative:
Higher
Actual:
68 ft.

EMI:
Name: TASHIMA AUTO BODY INC
Address: 8100-8101 MONROE AV
City,State,Zip: STANTON, CA 90680
Year: 1987
County Code: 30
Air Basin: SC
Facility ID: 6052
Air District Name: SC
SIC Code: 7538
Air District Name: SOUTH COAST AQMD
Community Health Air Pollution Info System: Not reported
Consolidated Emission Reporting Rule: Not reported
Total Organic Hydrocarbon Gases Tons/Yr: 0
Reactive Organic Gases Tons/Yr: 0
Carbon Monoxide Emissions Tons/Yr: 0
NOX - Oxides of Nitrogen Tons/Yr: 0
SOX - Oxides of Sulphur Tons/Yr: 0

Map ID
Direction
Distance
Elevation

MAP FINDINGS

Site

Database(s)

EDR ID Number
EPA ID Number

TASHIMA AUTO BODY INC (Continued)

S106840523

Particulate Matter Tons/Yr: 0
Part. Matter 10 Micrometers and Smllr Tons/Yr:0

W206
< 1/8
1 ft.

ARAI AUTO SERVICE
8100 MONROE AVE
STANTON, CA 90680

FINDS **1024658039**
ECHO **N/A**

Site 4 of 26 in cluster W

Relative:
Higher
Actual:
68 ft.

FINDS:
Registry ID: 110070446427

Click Here:

Environmental Interest/Information System:

RCRAInfo is a national information system that supports the Resource Conservation and Recovery Act (RCRA) program through the tracking of events and activities related to facilities that generate, transport, and treat, store, or dispose of hazardous waste. RCRAInfo allows RCRA program staff to track the notification, permit, compliance, and corrective action activities required under RCRA.

Click this hyperlink while viewing on your computer to access additional FINDS: detail in the EDR Site Report.

ECHO:

Envid: 1024658039
Registry ID: 110070446427
DFR URL: <http://echo.epa.gov/detailed-facility-report?fid=110070446427>
Name: ARAI AUTO SERVICE
Address: 8100 MONROE AVE
City,State,Zip: STANTON, CA 90680

X207
< 1/8
1 ft.

AUTOWORKS
8281 MONROE ST
STANTON, CA 92680

HAZNET **S113014131**
HWTS **N/A**

Site 1 of 15 in cluster X

Relative:
Higher
Actual:
70 ft.

HAZNET:
Name: AUTOWORKS
Address: 8281 MONROE ST
Address 2: Not reported
City,State,Zip: STANTON, CA 926800000
Contact: THOMAS RUMSEK
Telephone: --
Mailing Name: Not reported
Mailing Address: 8281 MONROE AVE

Year: 1995
Gepaid: CAD982312506
TSD EPA ID: CAD099452708
CA Waste Code: 221 - Waste oil and mixed oil
Disposal Method: -
Tons: 0

Year: 1994

Map ID
Direction
Distance
Elevation

MAP FINDINGS

Site

Database(s)

EDR ID Number
EPA ID Number

AUTOWORKS (Continued)

S113014131

Gepaid: CAD982312506
TSD EPA ID: CAD099452708
CA Waste Code: 221 - Waste oil and mixed oil
Disposal Method: R01 - Recycler
Tons: 0.95

Year: 1992
Gepaid: CAD982312506
TSD EPA ID: CAT080011059
CA Waste Code: 221 - Waste oil and mixed oil
Disposal Method: R01 - Recycler
Tons: 0.6255

Additional Info:

Year: 1995
Gen EPA ID: CAD982312506

Shipment Date: 19950502
Creation Date: 10/23/1995 0:00:00
Receipt Date: Not reported
Manifest ID: 95298538
Trans EPA ID: CAD981438807
Trans Name: Not reported
Trans 2 EPA ID: Not reported
Trans 2 Name: Not reported
TSDF EPA ID: CAD099452708
Trans Name: Not reported
TSDF Alt EPA ID: Not reported
TSDF Alt Name: Not reported
Waste Code Description: 221 - Waste oil and mixed oil
RCRA Code: Not reported
Meth Code: - Not reported
Quantity Tons: 0
Waste Quantity: 0
Quantity Unit: Not reported
Additional Code 1: Not reported
Additional Code 2: Not reported
Additional Code 3: Not reported
Additional Code 4: Not reported
Additional Code 5: Not reported

Additional Info:

Year: 1994
Gen EPA ID: CAD982312506

Shipment Date: 19941103
Creation Date: 10/19/1995 0:00:00
Receipt Date: 19941103
Manifest ID: 93052656
Trans EPA ID: CAD982462871
Trans Name: Not reported
Trans 2 EPA ID: Not reported
Trans 2 Name: Not reported
TSDF EPA ID: CAD099452708
Trans Name: Not reported

Map ID
Direction
Distance
Elevation

MAP FINDINGS

Site

Database(s)

EDR ID Number
EPA ID Number

AUTOWORKS (Continued)

S113014131

TSDf Alt EPA ID: Not reported
TSDf Alt Name: Not reported
Waste Code Description: 221 - Waste oil and mixed oil
RCRA Code: Not reported
Meth Code: R01 - Recycler
Quantity Tons: 0.95
Waste Quantity: 250
Quantity Unit: G
Additional Code 1: Not reported
Additional Code 2: Not reported
Additional Code 3: Not reported
Additional Code 4: Not reported
Additional Code 5: Not reported

HWTS:

Name: AUTOWORKS
Address: 8281 MONROE ST
Address 2: Not reported
City,State,Zip: STANTON, CA 926800000
EPA ID: CAD982312506
Inactive Date: 06/30/1997
Create Date: 06/17/1988
Last Act Date: 04/22/1998
Mailing Name: Not reported
Mailing Address: 8281 MONROE AVE
Mailing Address 2: Not reported
Mailing City,State,Zip: STANTON, CA 906802656
Owner Name: THOMAS RUMISEK
Owner Address: 2025 W CRIS
Owner Address 2: Not reported
Owner City,State,Zip: ANAHEIM, CA 928040000
Contact Name: THOMAS RUMSEK
Contact Address: INACTIVE PER VQ97 BP
Contact Address 2: Not reported
City,State,Zip: --, 99 --

W208

**ARAI AUTO SERVICE
8100 MONROE AVE
STANTON, CA 90680**

RCRA NonGen / NLR

**1024791627
CAL000110290**

**< 1/8
1 ft.**

Site 5 of 26 in cluster W

**Relative:
Higher
Actual:
68 ft.**

RCRA NonGen / NLR:
Date Form Received by Agency: 2019-08-12 00:00:00.0
Handler Name: ARAI AUTO SERVICE
Handler Address: 8100 MONROE AVE
Handler City,State,Zip: STANTON, CA 90680-2647
EPA ID: CAL000110290
Contact Name: GREG MATSUURA
Contact Address: WILDWHEAT
Contact City,State,Zip: IRVINE, CA 92614
Contact Telephone: 714-220-2700
Contact Fax: Not reported
Contact Email: ARAIAUTO@GMAIL.COM
Contact Title: Not reported
EPA Region: 09
Land Type: Not reported

Map ID
Direction
Distance
Elevation

MAP FINDINGS

Site

Database(s)

EDR ID Number
EPA ID Number

ARAI AUTO SERVICE (Continued)

1024791627

Federal Waste Generator Description:	Not a generator, verified
Non-Notifier:	Not reported
Biennial Report Cycle:	Not reported
Accessibility:	Not reported
Active Site Indicator:	Not reported
State District Owner:	Not reported
State District:	Not reported
Mailing Address:	WILDWHEAT
Mailing City,State,Zip:	IRVINE, CA 92614
Owner Name:	GREG MATSUURA
Owner Type:	Other
Operator Name:	GREG MATSUURA
Operator Type:	Other
Short-Term Generator Activity:	No
Importer Activity:	No
Mixed Waste Generator:	No
Transporter Activity:	No
Transfer Facility Activity:	No
Recycler Activity with Storage:	No
Small Quantity On-Site Burner Exemption:	No
Smelting Melting and Refining Furnace Exemption:	No
Underground Injection Control:	No
Off-Site Waste Receipt:	No
Universal Waste Indicator:	No
Universal Waste Destination Facility:	No
Federal Universal Waste:	No
Active Site Fed-Reg Treatment Storage and Disposal Facility:	Not reported
Active Site Converter Treatment storage and Disposal Facility:	Not reported
Active Site State-Reg Treatment Storage and Disposal Facility:	Not reported
Active Site State-Reg Handler:	---
Federal Facility Indicator:	Not reported
Hazardous Secondary Material Indicator:	N
Sub-Part K Indicator:	Not reported
Commercial TSD Indicator:	No
Treatment Storage and Disposal Type:	Not reported
2018 GPRA Permit Baseline:	Not on the Baseline
2018 GPRA Renewals Baseline:	Not on the Baseline
Permit Renewals Workload Universe:	Not reported
Permit Workload Universe:	Not reported
Permit Progress Universe:	Not reported
Post-Closure Workload Universe:	Not reported
Closure Workload Universe:	Not reported
202 GPRA Corrective Action Baseline:	No
Corrective Action Workload Universe:	No
Subject to Corrective Action Universe:	No
Non-TSDFs Where RCRA CA has Been Imposed Universe:	No
TSDFs Potentially Subject to CA Under 3004 (u)/(v) Universe:	No
TSDFs Only Subject to CA under Discretionary Auth Universe:	No
Corrective Action Priority Ranking:	No NCAPS ranking
Environmental Control Indicator:	No
Institutional Control Indicator:	No
Human Exposure Controls Indicator:	N/A
Groundwater Controls Indicator:	N/A
Operating TSD Universe:	Not reported
Full Enforcement Universe:	Not reported
Significant Non-Complier Universe:	No
Unaddressed Significant Non-Complier Universe:	No

Map ID
Direction
Distance
Elevation

MAP FINDINGS

Site

Database(s)

EDR ID Number
EPA ID Number

ARAI AUTO SERVICE (Continued)

1024791627

Addressed Significant Non-Complier Universe: No
Significant Non-Complier With a Compliance Schedule Universe: No
Financial Assurance Required: Not reported
Handler Date of Last Change: 2019-08-21 13:55:35.0
Recognized Trader-Importer: No
Recognized Trader-Exporter: No
Importer of Spent Lead Acid Batteries: No
Exporter of Spent Lead Acid Batteries: No
Recycler Activity Without Storage: No
Manifest Broker: No
Sub-Part P Indicator: No

Handler - Owner Operator:

Owner/Operator Indicator: Operator
Owner/Operator Name: GREG MATSUURA
Legal Status: Other
Date Became Current: Not reported
Date Ended Current: Not reported
Owner/Operator Address: 8100 MONROE AVE
Owner/Operator City,State,Zip: STANTON, CA 90680
Owner/Operator Telephone: 714-220-2700
Owner/Operator Telephone Ext: Not reported
Owner/Operator Fax: Not reported
Owner/Operator Email: Not reported

Owner/Operator Indicator: Owner
Owner/Operator Name: GREG MATSUURA
Legal Status: Other
Date Became Current: Not reported
Date Ended Current: Not reported
Owner/Operator Address: 26 WILDWHEAT
Owner/Operator City,State,Zip: IRVINE, CA 92614
Owner/Operator Telephone: 949-653-0771
Owner/Operator Telephone Ext: Not reported
Owner/Operator Fax: Not reported
Owner/Operator Email: Not reported

Historic Generators:

Receive Date: 2019-08-12 00:00:00.0
Handler Name: ARAI AUTO SERVICE
Federal Waste Generator Description: Not a generator, verified
State District Owner: Not reported
Large Quantity Handler of Universal Waste: No
Recognized Trader Importer: No
Recognized Trader Exporter: No
Spent Lead Acid Battery Importer: No
Spent Lead Acid Battery Exporter: No
Current Record: Yes
Non Storage Recycler Activity: No
Electronic Manifest Broker: No

List of NAICS Codes and Descriptions:

NAICS Code: 811111
NAICS Description: GENERAL AUTOMOTIVE REPAIR

Map ID
Direction
Distance
Elevation

MAP FINDINGS

Site

Database(s)

EDR ID Number
EPA ID Number

ARAI AUTO SERVICE (Continued)

1024791627

Facility Has Received Notices of Violations:

Violations:

No Violations Found

Evaluation Action Summary:

Evaluations:

No Evaluations Found

Q209

**K & G READY MIX INC
8237 MONROE AVE
STANTON, CA 90680**

ECHO

**1026018204
N/A**

**< 1/8
1 ft.**

Site 9 of 51 in cluster Q

**Relative:
Higher**

ECHO:

Envid:

1026018204

Registry ID:

110070333444

**Actual:
68 ft.**

DFR URL:

<http://echo.epa.gov/detailed-facility-report?fid=110070333444>

Name:

K & G READY MIX INC

Address:

8237 MONROE AVE

City,State,Zip:

STANTON, CA 90680

L210

**COUCH & PHILIPPI INC
10680 FERN AVE.
STANTON, CA 90680**

EMI

**S106175075
N/A**

**< 1/8
1 ft.**

Site 10 of 25 in cluster L

**Relative:
Higher**

EMI:

Name:

COUCH & PHILIPPI INC

Address:

10680 FERN AVE.

City,State,Zip:

STANTON, CA 90680

Year:

1987

County Code:

30

Air Basin:

SC

Facility ID:

19679

Air District Name:

SC

SIC Code:

3993

Air District Name:

SOUTH COAST AQMD

Community Health Air Pollution Info System:

Not reported

Consolidated Emission Reporting Rule:

Not reported

Total Organic Hydrocarbon Gases Tons/Yr:

12

Reactive Organic Gases Tons/Yr:

5

Carbon Monoxide Emissions Tons/Yr:

0

NOX - Oxides of Nitrogen Tons/Yr:

0

SOX - Oxides of Sulphur Tons/Yr:

0

Particulate Matter Tons/Yr:

0

Part. Matter 10 Micrometers and Smllr Tons/Yr:0

Name:

COUCH & PHILIPPI INC

Address:

10680 FERN AVE

City,State,Zip:

STANTON, CA 90680

Year:

1990

County Code:

30

Air Basin:

SC

Facility ID:

19679

Map ID
Direction
Distance
Elevation

MAP FINDINGS

Site

Database(s)

EDR ID Number
EPA ID Number

COUCH & PHILIPPI INC (Continued)

S106175075

Air District Name: SC
SIC Code: 3993
Air District Name: SOUTH COAST AQMD
Community Health Air Pollution Info System: Not reported
Consolidated Emission Reporting Rule: Not reported
Total Organic Hydrocarbon Gases Tons/Yr: 13
Reactive Organic Gases Tons/Yr: 13
Carbon Monoxide Emissions Tons/Yr: 0
NOX - Oxides of Nitrogen Tons/Yr: 0
SOX - Oxides of Sulphur Tons/Yr: 0
Particulate Matter Tons/Yr: 0
Part. Matter 10 Micrometers and Smllr Tons/Yr: 0

S211 GET SMART SCAFFOLD COMPANY INC
8072 MONROE AVE
< 1/8 STANTON, CA 90680
1 ft.

HAZNET S113042584
HWTS N/A

Site 3 of 10 in cluster S

Relative:
Higher

HAZNET:

Actual:
68 ft.

Name: GET SMART SCAFFOLD COMPANY INC
Address: 8072 MONROE AVE
Address 2: Not reported
City,State,Zip: STANTON, CA 906800000
Contact: CAROL KLOEPFER
Telephone: 7148288639
Mailing Name: Not reported
Mailing Address: 8072 MONROE AVE

Year: 2012
Gepaid: CAL000050661
TSD EPA ID: CAD981696420
CA Waste Code: 223 - Unspecified oil-containing waste
Disposal Method: H141 - Storage, Bulking, And/Or Transfer Off Site--No Treatment/Reovery (H010-H129) Or (H131-H135)
Tons: 0.1668

Year: 2012
Gepaid: CAL000050661
TSD EPA ID: AZR000501510
CA Waste Code: 352 - Other organic solids
Disposal Method: H141 - Storage, Bulking, And/Or Transfer Off Site--No Treatment/Reovery (H010-H129) Or (H131-H135)
Tons: 0.1

Year: 2008
Gepaid: CAL000050661
TSD EPA ID: AZR000501510
CA Waste Code: 352 - Other organic solids
Disposal Method: H141 - Storage, Bulking, And/Or Transfer Off Site--No Treatment/Reovery (H010-H129) Or (H131-H135)
Tons: 0.25

Year: 2008
Gepaid: CAL000050661
TSD EPA ID: CAD981696420
CA Waste Code: 223 - Unspecified oil-containing waste
Disposal Method: H141 - Storage, Bulking, And/Or Transfer Off Site--No

Map ID
Direction
Distance
Elevation

MAP FINDINGS

Site

Database(s)

EDR ID Number
EPA ID Number

GET SMART SCAFFOLD COMPANY INC (Continued)

S113042584

Tons:	Treatment/Reovery (H010-H129) Or (H131-H135) 0.6255
Year:	2006
Gepaid:	CAL000050661
TSD EPA ID:	CAD982444481
CA Waste Code:	223 - Unspecified oil-containing waste
Disposal Method:	-
Tons:	0.2085
Year:	2005
Gepaid:	CAL000050661
TSD EPA ID:	CAD008252405
CA Waste Code:	212 - Oxygenated solvents (acetone, butanol, ethyl acetate, etc.)
Disposal Method:	R01 - Recycler
Tons:	0.1815
Year:	2005
Gepaid:	CAL000050661
TSD EPA ID:	CAD028409019
CA Waste Code:	221 - Waste oil and mixed oil
Disposal Method:	H01 - Transfer Station
Tons:	0.684
Year:	2005
Gepaid:	CAL000050661
TSD EPA ID:	CAD982444481
CA Waste Code:	181 - Other inorganic solid waste
Disposal Method:	R01 - Recycler
Tons:	0.03
Year:	2002
Gepaid:	CAL000050661
TSD EPA ID:	AZD980892731
CA Waste Code:	343 - Unspecified organic liquid mixture
Disposal Method:	D80 - Disposal, Land Fill
Tons:	0.187
Year:	2002
Gepaid:	CAL000050661
TSD EPA ID:	AZD980892731
CA Waste Code:	352 - Other organic solids
Disposal Method:	D80 - Disposal, Land Fill
Tons:	0.25

[Click this hyperlink](#) while viewing on your computer to access
4 additional CA HAZNET: record(s) in the EDR Site Report.

Additional Info:

Year:	2002
Gen EPA ID:	CAL000050661
Shipment Date:	20020308
Creation Date:	1/14/2003 18:31:21
Receipt Date:	20020315
Manifest ID:	20967140

Map ID
Direction
Distance
Elevation

MAP FINDINGS

Site

Database(s)

EDR ID Number
EPA ID Number

GET SMART SCAFFOLD COMPANY INC (Continued)

S113042584

Trans EPA ID:	CAR000075424
Trans Name:	Not reported
Trans 2 EPA ID:	CAD980585293
Trans 2 Name:	Not reported
TSDf EPA ID:	AZD980892731
Trans Name:	Not reported
TSDf Alt EPA ID:	Not reported
TSDf Alt Name:	Not reported
Waste Code Description:	461 - Paint sludge
RCRA Code:	D001
Meth Code:	R01 - Recycler
Quantity Tons:	0.22935
Waste Quantity:	55
Quantity Unit:	G
Additional Code 1:	Not reported
Additional Code 2:	Not reported
Additional Code 3:	Not reported
Additional Code 4:	Not reported
Additional Code 5:	Not reported
Shipment Date:	20020308
Creation Date:	1/14/2003 18:31:21
Receipt Date:	20020315
Manifest ID:	20967140
Trans EPA ID:	CAR000075424
Trans Name:	Not reported
Trans 2 EPA ID:	CAD980585293
Trans 2 Name:	Not reported
TSDf EPA ID:	AZD980892731
Trans Name:	Not reported
TSDf Alt EPA ID:	Not reported
TSDf Alt Name:	Not reported
Waste Code Description:	343 - Unspecified organic liquid mixture
RCRA Code:	Not reported
Meth Code:	D80 - Disposal, Land Fill
Quantity Tons:	0.187
Waste Quantity:	55
Quantity Unit:	G
Additional Code 1:	Not reported
Additional Code 2:	Not reported
Additional Code 3:	Not reported
Additional Code 4:	Not reported
Additional Code 5:	Not reported
Shipment Date:	20020308
Creation Date:	1/14/2003 18:31:21
Receipt Date:	20020315
Manifest ID:	20967140
Trans EPA ID:	CAR000075424
Trans Name:	Not reported
Trans 2 EPA ID:	CAD980585293
Trans 2 Name:	Not reported
TSDf EPA ID:	AZD980892731
Trans Name:	Not reported
TSDf Alt EPA ID:	Not reported
TSDf Alt Name:	Not reported
Waste Code Description:	352 - Other organic solids

Map ID
Direction
Distance
Elevation

MAP FINDINGS

Site

Database(s)

EDR ID Number
EPA ID Number

GET SMART SCAFFOLD COMPANY INC (Continued)

S113042584

RCRA Code:	Not reported
Meth Code:	D80 - Disposal, Land Fill
Quantity Tons:	0.25
Waste Quantity:	500
Quantity Unit:	P
Additional Code 1:	Not reported
Additional Code 2:	Not reported
Additional Code 3:	Not reported
Additional Code 4:	Not reported
Additional Code 5:	Not reported
Additional Info:	
Year:	2008
Gen EPA ID:	CAL000050661
Shipment Date:	20081014
Creation Date:	3/10/2009 18:30:09
Receipt Date:	20081024
Manifest ID:	004110999JJK
Trans EPA ID:	CAL000328860
Trans Name:	INTERSTATE PUMPING COMPANY
Trans 2 EPA ID:	CAD980585293
Trans 2 Name:	INDUSTRIAL WASTE UTILIZATION
TSDf EPA ID:	AZR000501510
Trans Name:	AA SYDCOL LLC
TSDf Alt EPA ID:	Not reported
TSDf Alt Name:	Not reported
Waste Code Description:	352 - Other organic solids
RCRA Code:	Not reported
Meth Code:	H141 - Storage, Bulking, And/Or Transfer Off Site--No Treatment/Reovery (H010-H129) Or (H131-H135)
Quantity Tons:	0.15
Waste Quantity:	300
Quantity Unit:	P
Additional Code 1:	Not reported
Additional Code 2:	Not reported
Additional Code 3:	Not reported
Additional Code 4:	Not reported
Additional Code 5:	Not reported
Shipment Date:	20081014
Creation Date:	3/10/2009 18:30:09
Receipt Date:	20081024
Manifest ID:	004110999JJK
Trans EPA ID:	CAL000328860
Trans Name:	INTERSTATE PUMPING COMPANY
Trans 2 EPA ID:	CAD980585293
Trans 2 Name:	INDUSTRIAL WASTE UTILIZATION
TSDf EPA ID:	AZR000501510
Trans Name:	AA SYDCOL LLC
TSDf Alt EPA ID:	Not reported
TSDf Alt Name:	Not reported
Waste Code Description:	352 - Other organic solids
RCRA Code:	Not reported
Meth Code:	H141 - Storage, Bulking, And/Or Transfer Off Site--No Treatment/Reovery (H010-H129) Or (H131-H135)
Quantity Tons:	0.1

Map ID
Direction
Distance
Elevation

MAP FINDINGS

Site

Database(s)

EDR ID Number
EPA ID Number

GET SMART SCAFFOLD COMPANY INC (Continued)

S113042584

Waste Quantity:	200
Quantity Unit:	P
Additional Code 1:	Not reported
Additional Code 2:	Not reported
Additional Code 3:	Not reported
Additional Code 4:	Not reported
Additional Code 5:	Not reported
Shipment Date:	20081009
Creation Date:	12/10/2008 18:30:18
Receipt Date:	20081010
Manifest ID:	004110984JJK
Trans EPA ID:	CAL000328860
Trans Name:	INTERSTATE PUMPING COMPANY
Trans 2 EPA ID:	Not reported
Trans 2 Name:	Not reported
TSDf EPA ID:	CAD981696420
Trans Name:	EVERGREEN ENVIROMENTAL SERVICES
TSDf Alt EPA ID:	Not reported
TSDf Alt Name:	Not reported
Waste Code Description:	223 - Unspecified oil-containing waste
RCRA Code:	Not reported
Meth Code:	H141 - Storage, Bulking, And/Or Transfer Off Site--No Treatment/Reovery (H010-H129) Or (H131-H135)
Quantity Tons:	0.6255
Waste Quantity:	150
Quantity Unit:	G
Additional Code 1:	Not reported
Additional Code 2:	Not reported
Additional Code 3:	Not reported
Additional Code 4:	Not reported
Additional Code 5:	Not reported
Additional Info:	
Year:	1997
Gen EPA ID:	CAL000050661
Shipment Date:	19971112
Creation Date:	7/23/1998 0:00:00
Receipt Date:	19971112
Manifest ID:	96808627
Trans EPA ID:	CAL921764910
Trans Name:	Not reported
Trans 2 EPA ID:	Not reported
Trans 2 Name:	Not reported
TSDf EPA ID:	CAD089446710
Trans Name:	Not reported
TSDf Alt EPA ID:	CAD089446710
TSDf Alt Name:	Not reported
Waste Code Description:	181 - Other inorganic solid waste Organics
RCRA Code:	Not reported
Meth Code:	H01 - Transfer Station
Quantity Tons:	0.075
Waste Quantity:	150
Quantity Unit:	P
Additional Code 1:	Not reported
Additional Code 2:	Not reported

Map ID
Direction
Distance
Elevation

MAP FINDINGS

Site

Database(s)

EDR ID Number
EPA ID Number

GET SMART SCAFFOLD COMPANY INC (Continued)

S113042584

Additional Code 3: Not reported
Additional Code 4: Not reported
Additional Code 5: Not reported

Shipment Date: 19971112
Creation Date: 7/23/1998 0:00:00
Receipt Date: 19971112
Manifest ID: 96808627
Trans EPA ID: CAL921764910
Trans Name: Not reported
Trans 2 EPA ID: Not reported
Trans 2 Name: Not reported
TSDf EPA ID: CAD089446710
Trans Name: Not reported
TSDf Alt EPA ID: CAD089446710
TSDf Alt Name: Not reported
Waste Code Description: 214 - Unspecified solvent mixture
RCRA Code: D001
Meth Code: H01 - Transfer Station
Quantity Tons: 0.594
Waste Quantity: 165
Quantity Unit: G
Additional Code 1: Not reported
Additional Code 2: Not reported
Additional Code 3: Not reported
Additional Code 4: Not reported
Additional Code 5: Not reported

Additional Info:

Year: 2012
Gen EPA ID: CAL000050661

Shipment Date: 20120221
Creation Date: 4/11/2012 20:30:23
Receipt Date: 20120223
Manifest ID: 006750396JJK
Trans EPA ID: CAL000328860
Trans Name: INTERSTATE PUMPING COMPANY
Trans 2 EPA ID: Not reported
Trans 2 Name: Not reported
TSDf EPA ID: CAD981696420
Trans Name: EVERGREEN ENVIRONMENTAL SERVICES
TSDf Alt EPA ID: Not reported
TSDf Alt Name: Not reported
Waste Code Description: 223 - Unspecified oil-containing waste
RCRA Code: Not reported
Meth Code: H141 - Storage, Bulking, And/Or Transfer Off Site--No Treatment/Recovery (H010-H129) Or (H131-H135)

Quantity Tons: 0.1668
Waste Quantity: 40
Quantity Unit: G
Additional Code 1: Not reported
Additional Code 2: Not reported
Additional Code 3: Not reported
Additional Code 4: Not reported
Additional Code 5: Not reported

Map ID
Direction
Distance
Elevation

MAP FINDINGS

Site

Database(s)

EDR ID Number
EPA ID Number

GET SMART SCAFFOLD COMPANY INC (Continued)

S113042584

Shipment Date: 20120217
Creation Date: 7/18/2012 20:30:07
Receipt Date: 20120223
Manifest ID: 006750384JJK
Trans EPA ID: CAL000328860
Trans Name: INTERSTATE PUMPING COMPANY
Trans 2 EPA ID: CAD980585293
Trans 2 Name: INDUSTRIAL WASTE UTILIZATION
TSDF EPA ID: AZR000501510
Trans Name: AA SYDCOL LLC
TSDF Alt EPA ID: Not reported
TSDF Alt Name: Not reported
Waste Code Description: 352 - Other organic solids
RCRA Code: Not reported
Meth Code: H141 - Storage, Bulking, And/Or Transfer Off Site--No
Treatment/Reovery (H010-H129) Or (H131-H135)

Quantity Tons: 0.1
Waste Quantity: 200
Quantity Unit: P
Additional Code 1: Not reported
Additional Code 2: Not reported
Additional Code 3: Not reported
Additional Code 4: Not reported
Additional Code 5: Not reported

Additional Info:

Year: 1996
Gen EPA ID: CAL000050661

Shipment Date: 19961107
Creation Date: 7/23/1998 0:00:00
Receipt Date: 19971112
Manifest ID: 96808626
Trans EPA ID: CAL921764910
Trans Name: Not reported
Trans 2 EPA ID: Not reported
Trans 2 Name: Not reported
TSDF EPA ID: CAD089446710
Trans Name: Not reported
TSDF Alt EPA ID: CAD089446710
TSDF Alt Name: Not reported
Waste Code Description: 214 - Unspecified solvent mixture
RCRA Code: D001
Meth Code: H01 - Transfer Station
Quantity Tons: 0.198
Waste Quantity: 55
Quantity Unit: G
Additional Code 1: Not reported
Additional Code 2: Not reported
Additional Code 3: Not reported
Additional Code 4: Not reported
Additional Code 5: Not reported

Additional Info:

Year: 2006
Gen EPA ID: CAL000050661

Map ID
Direction
Distance
Elevation

MAP FINDINGS

Site

Database(s)

EDR ID Number
EPA ID Number

GET SMART SCAFFOLD COMPANY INC (Continued)

S113042584

Shipment Date: 20060725
Creation Date: 9/14/2006 18:32:13
Receipt Date: Not reported
Manifest ID: 25099880
Trans EPA ID: CAL000278554
Trans Name: INTERSTATE PUMPING COMPANY
Trans 2 EPA ID: Not reported
Trans 2 Name: Not reported
TSDF EPA ID: CAD982444481
Trans Name: FILTER RECYCLING SERVICES
TSDF Alt EPA ID: Not reported
TSDF Alt Name: Not reported
Waste Code Description: 223 - Unspecified oil-containing waste
RCRA Code: Not reported
Meth Code: - Not reported
Quantity Tons: 0.2085
Waste Quantity: 50
Quantity Unit: G
Additional Code 1: Not reported
Additional Code 2: Not reported
Additional Code 3: Not reported
Additional Code 4: Not reported
Additional Code 5: Not reported

Additional Info:

Year: 2005
Gen EPA ID: CAL000050661

Shipment Date: 20050301
Creation Date: 6/2/2005 18:30:59
Receipt Date: 20050302
Manifest ID: 24202481
Trans EPA ID: CAD982444481
Trans Name: FILTER RECYCLING SERVICES INC
Trans 2 EPA ID: Not reported
Trans 2 Name: Not reported
TSDF EPA ID: CAD982444481
Trans Name: FILTER RECYCLING SERVICES INC
TSDF Alt EPA ID: CAD982444481
TSDF Alt Name: Not reported
Waste Code Description: 181 - Other inorganic solid waste Organics
RCRA Code: NONE
Meth Code: R01 - Recycler
Quantity Tons: 0.03
Waste Quantity: 60
Quantity Unit: P
Additional Code 1: Not reported
Additional Code 2: Not reported
Additional Code 3: Not reported
Additional Code 4: Not reported
Additional Code 5: Not reported

Shipment Date: 20050225
Creation Date: 4/29/2005 11:28:07
Receipt Date: 20050225
Manifest ID: 22892926
Trans EPA ID: CAD008252405

Map ID
Direction
Distance
Elevation

MAP FINDINGS

Site

Database(s)

EDR ID Number
EPA ID Number

GET SMART SCAFFOLD COMPANY INC (Continued)

S113042584

Trans Name: PACIFIC COAST LACQUER
Trans 2 EPA ID: Not reported
Trans 2 Name: Not reported
TSDf EPA ID: CAD008252405
Trans Name: PACIFIC RESOURCE RECOVERY
TSDf Alt EPA ID: CAD008252405
TSDf Alt Name: Not reported
Waste Code Description: 212 - Oxygenated solvents (acetone, butanol, ethyl acetate, etc.
RCRA Code: D001
Meth Code: R01 - Recycler
Quantity Tons: 0.1815
Waste Quantity: 55
Quantity Unit: G
Additional Code 1: Not reported
Additional Code 2: Not reported
Additional Code 3: Not reported
Additional Code 4: Not reported
Additional Code 5: Not reported

Shipment Date: 20050210
Creation Date: 4/2/2005 18:31:07
Receipt Date: 20050211
Manifest ID: 24142846
Trans EPA ID: CAL000278554
Trans Name: INTERSTATE PUMPING COMPANY
Trans 2 EPA ID: Not reported
Trans 2 Name: Not reported
TSDf EPA ID: CAD028409019
Trans Name: CROSBY & OVERTON
TSDf Alt EPA ID: Not reported
TSDf Alt Name: Not reported
Waste Code Description: 221 - Waste oil and mixed oil
RCRA Code: Not reported
Meth Code: H01 - Transfer Station
Quantity Tons: 0.684
Waste Quantity: 180
Quantity Unit: G
Additional Code 1: Not reported
Additional Code 2: Not reported
Additional Code 3: Not reported
Additional Code 4: Not reported
Additional Code 5: Not reported

HWTS:

Name: GET SMART SCAFFOLD COMPANY INC
Address: 8072 MONROE AVE
Address 2: Not reported
City,State,Zip: STANTON, CA 906800000
EPA ID: CAL000050661
Inactive Date: 06/30/2014
Create Date: 10/17/1994
Last Act Date: 11/14/2014
Mailing Name: Not reported
Mailing Address: 8072 MONROE AVE
Mailing Address 2: Not reported
Mailing City,State,Zip: STANTON, CA 906802608
Owner Name: CF MCCARTHY-GET SMART SCAFFOLD

Map ID
Direction
Distance
Elevation

MAP FINDINGS

Site

Database(s)

EDR ID Number
EPA ID Number

GET SMART SCAFFOLD COMPANY INC (Continued)

S113042584

Owner Address: 21851 NEWLAND STE 312
Owner Address 2: Not reported
Owner City,State,Zip: HUNTINGTON BEACH, CA 926460000
Contact Name: CAROL KLOEPFER
Contact Address: 6821 VIA IRANA
Contact Address 2: Not reported
City,State,Zip: STANTON, CA 906800000

NAICS:
EPA ID: CAL000050661
Create Date: 2005-02-14 10:18:21.037
NAICS Code: 33651
NAICS Description: Railroad Rolling Stock Manufacturing
Issued EPA ID Date: 1994-10-17 00:00:00
Inactive Date: 2014-06-30 00:00:00
Facility Name: GET SMART SCAFFOLD COMPANY INC
Facility Address: 8072 MONROE AVE
Facility Address 2: Not reported
Facility City: STANTON
Facility County: Not reported
Facility State: CA
Facility Zip: 906800000

M212

**CHUCK CURREY
8358 STANDUSTRIAL ST
STANTON, CA 90680**

**HAZNET
HWTS**

**S123586645
N/A**

**< 1/8
1 ft.**

Site 19 of 40 in cluster M

**Relative:
Higher**

HAZNET:

**Actual:
72 ft.**

Name: CHUCK CURREY
Address: 8358 STANDUSTRIAL ST
Address 2: Not reported
City,State,Zip: STANTON, CA 906802618
Contact: CHARLES CANNON
Telephone: 5624949465
Mailing Name: Not reported
Mailing Address: 8358 STANDUSTRIAL ST

Year: 2011
Gepaid: CAC002671413
TSD EPA ID: NVT330010000
CA Waste Code: 181 - Other inorganic solid waste
Disposal Method: H132 - Landfill Or Surface Impoundment That Will Be Closed As Landfill(To Include On-Site Treatment And/Or Stabilization)

Tons: 0.4

Additional Info:

Year: 2011
Gen EPA ID: CAC002671413

Shipment Date: 20110825
Creation Date: 2/9/2012 20:30:13
Receipt Date: 20110829
Manifest ID: 008780004JJJ
Trans EPA ID: CAR000188201

Map ID
Direction
Distance
Elevation

MAP FINDINGS

Site

Database(s)

EDR ID Number
EPA ID Number

CHUCK CURREY (Continued)

S123586645

Trans Name: ENVIRONMENTAL RECOVERY SERVICES INC
Trans 2 EPA ID: CAR000189928
Trans 2 Name: NV TRANSPORT
TSDF EPA ID: NVT330010000
Trans Name: US ECOLOGY
TSDF Alt EPA ID: Not reported
TSDF Alt Name: Not reported
Waste Code Description: 181 - Other inorganic solid waste Organics
RCRA Code: Not reported
Meth Code: H132 - Landfill Or Surface Impoundment That Will Be Closed As
Landfill(To Include On-Site Treatment And/Or Stabilization)

Quantity Tons: 0.4
Waste Quantity: 800
Quantity Unit: P
Additional Code 1: Not reported
Additional Code 2: Not reported
Additional Code 3: Not reported
Additional Code 4: Not reported
Additional Code 5: Not reported

HWTS:

Name: CHUCK CURREY
Address: 8358 STANDUSTRIAL ST
Address 2: Not reported
City,State,Zip: STANTON, CA 906802618
EPA ID: CAC002671413
Inactive Date: 01/11/2012
Create Date: 07/14/2011
Last Act Date: 07/14/2011
Mailing Name: Not reported
Mailing Address: 8358 STANDUSTRIAL ST
Mailing Address 2: Not reported
Mailing City,State,Zip: STANTON, CA 906802618
Owner Name: CHUCK CURREY
Owner Address: 8358 STANDUSTRIAL ST
Owner Address 2: Not reported
Owner City,State,Zip: STANTON, CA 906802618
Contact Name: CHARLES CANNON
Contact Address: 1650 XIMENO AVE
Contact Address 2: Not reported
City,State,Zip: LONG BEACH, CA 90804

L213

**OCCS INC
10680 FERN AVENUE
STANTON, CA 90680**

**< 1/8
1 ft.**

Site 11 of 25 in cluster L

**Relative:
Higher**

**Actual:
71 ft.**

LUST:

Name: COUCH AND PHILLIPI
Address: 10680 FERN
City,State,Zip: STANTON, CA 90680
Lead Agency: ORANGE COUNTY LOP
Case Type: LUST Cleanup Site
Geo Track: http://geotracker.waterboards.ca.gov/profile_report.asp?global_id=T0605900900
Global Id: T0605900900

**LUST S102428412
Cortese N/A
HIST CORTESE
NPDES
CIWQS
CERS**

Map ID
Direction
Distance
Elevation

MAP FINDINGS

Site

Database(s)

EDR ID Number
EPA ID Number

OCCS INC (Continued)

S102428412

Latitude: 33.8079524
Longitude: -117.9888353
Status: Completed - Case Closed
Status Date: 02/21/1989
Case Worker: SR
RB Case Number: 083001140T
Local Agency: ORANGE COUNTY LOP
File Location: Local Agency
Local Case Number: 89UT022
Potential Media Affect: Other Groundwater (uses other than drinking water)
Potential Contaminants of Concern: Gasoline
Site History: Not reported

LUST:

Global Id: T0605900900
Contact Type: Regional Board Caseworker
Contact Name: PATRICIA HANNON
Organization Name: SANTA ANA RWQCB (REGION 8)
Address: 3737 MAIN STREET, SUITE 500
City: RIVERSIDE
Email: patricia.hannon@waterboards.ca.gov
Phone Number: Not reported

Global Id: T0605900900
Contact Type: Local Agency Caseworker
Contact Name: SHYAMALA RAJAGOPAL
Organization Name: ORANGE COUNTY LOP
Address: 1241 E. DYER ROAD SUITE 120
City: SANTA ANA
Email: srajagopal@ochca.com
Phone Number: 7144336262

LUST:

Global Id: T0605900900
Action Type: ENFORCEMENT
Date: 07/27/2020
Action: Other Report

Global Id: T0605900900
Action Type: Other
Date: 01/30/1989
Action: Leak Discovery

Global Id: T0605900900
Action Type: ENFORCEMENT
Date: 02/21/1989
Action: Closure/No Further Action Letter

Global Id: T0605900900
Action Type: Other
Date: 01/30/1989
Action: Leak Reported

LUST:

Global Id: T0605900900
Status: Open - Case Begin Date
Status Date: 01/30/1989

Map ID
Direction
Distance
Elevation

MAP FINDINGS

Site

Database(s)

EDR ID Number
EPA ID Number

OCCS INC (Continued)

S102428412

Global Id: T0605900900
Status: Completed - Case Closed
Status Date: 02/21/1989

LUST REG 8:

Name:	COUCH AND PHILLIPI
Address:	10680 FERN
City:	STANTON
Region:	8
County:	Orange
Regional Board:	Santa Ana Region
Facility Status:	Case Closed
Case Number:	083001140T
Local Case Num:	89UT022
Case Type:	Other ground water affected
Substance:	Gasoline
Qty Leaked:	0
Abate Method:	Not reported
Cross Street:	Not reported
Enf Type:	Not reported
Funding:	Not reported
How Discovered:	Tank Closure
How Stopped:	Close Tank
Leak Cause:	Unknown
Leak Source:	Unknown
Global ID:	T0605900900
How Stopped Date:	9/9/9999
Enter Date:	Not reported
Date Confirmation of Leak Began:	Not reported
Date Preliminary Assessment Began:	Not reported
Discover Date:	1/30/1989
Enforcement Date:	Not reported
Close Date:	2/21/1989
Date Prelim Assessment Workplan Submitted:	Not reported
Date Pollution Characterization Began:	Not reported
Date Remediation Plan Submitted:	Not reported
Date Remedial Action Underway:	Not reported
Date Post Remedial Action Monitoring:	Not reported
Enter Date:	Not reported
GW Qualifies:	Not reported
Soil Qualifies:	Not reported
Operator:	Not reported
Facility Contact:	Not reported
Interim:	Not reported
Oversite Program:	LUST
Latitude:	33.8079524
Longitude:	-117.9888353
MTBE Date:	Not reported
Max MTBE GW:	Not reported
MTBE Concentration:	0
Max MTBE Soil:	Not reported
MTBE Fuel:	1
MTBE Tested:	Site NOT Tested for MTBE.Includes Unknown and Not Analyzed.
MTBE Class:	*
Staff:	PAH
Staff Initials:	SK

Map ID
Direction
Distance
Elevation

MAP FINDINGS

Site

Database(s)

EDR ID Number
EPA ID Number

OCCS INC (Continued)

S102428412

Lead Agency: Local Agency
Local Agency: 30000L
Hydr Basin #: Not reported
Beneficial: MUN
Priority: Not reported
Cleanup Fund Id: Not reported
Work Suspended: Not reported
Summary: Not reported

ORANGE CO. LUST:

Name: COUCH AND PHILLIPI
Address: 10680 FERN AVE
City,State,Zip: STANTON, CA 90680
Region: ORANGE
Facility Id: 89UT022
Released Substance: Gasoline-Automotive (motor gasoline and additives), leaded & unleaded
Date Closed: 02/21/1989
Record ID: RO0001317

CORTESE:

Name: COUCH AND PHILLIPI
Address: 10680 FERN
City,State,Zip: STANTON, CA 90680
Region: CORTESE
Envirostor Id: Not reported
Global ID: T0605900900
Site/Facility Type: LUST CLEANUP SITE
Cleanup Status: COMPLETED - CASE CLOSED
Status Date: Not reported
Site Code: Not reported
Latitude: Not reported
Longitude: Not reported
Owner: Not reported
Enf Type: Not reported
Swat R: Not reported
Flag: active
Order No: Not reported
Waste Discharge System No: Not reported
Effective Date: Not reported
Region 2: Not reported
WID Id: Not reported
Solid Waste Id No: Not reported
Waste Management Uit Name: Not reported
File Name: Active Open

HIST CORTESE:

edr_fname: COUCH & PHILLIPPI
edr_fadd1: 10680 FERN
City,State,Zip: STANTON, CA 90680
Region: CORTESE
Facility County Code: 30
Reg By: LTNKA
Reg Id: 083001140T

NPDES:

Map ID
Direction
Distance
Elevation

MAP FINDINGS

Site

Database(s)

EDR ID Number
EPA ID Number

OCCS INC (Continued)

S102428412

Name: OCCS INC
Address: 10680 FERN AVENUE
City,State,Zip: STANTON, CA 90680
Facility Status: Not reported
NPDES Number: Not reported
Region: Not reported
Agency Number: Not reported
Regulatory Measure ID: Not reported
Place ID: Not reported
Order Number: Not reported
WDID: 8 30NEC005421
Regulatory Measure Type: Industrial
Program Type: Not reported
Adoption Date Of Regulatory Measure: Not reported
Effective Date Of Regulatory Measure: Not reported
Termination Date Of Regulatory Measure: Not reported
Expiration Date Of Regulatory Measure: Not reported
Discharge Address: Not reported
Discharge Name: Not reported
Discharge City: Not reported
Discharge State: Not reported
Discharge Zip: Not reported
Status: Active
Status Date: 08/21/2019
Operator Name: occs inc
Operator Address: 10680 Fern Ave
Operator City: Stanton
Operator State: California
Operator Zip: 90680

Name: OCCS INC
Address: 10680 FERN AVE
City,State,Zip: STANTON, CA 90680
Facility Status: Not reported
NPDES Number: Not reported
Region: Not reported
Agency Number: Not reported
Regulatory Measure ID: Not reported
Place ID: Not reported
Order Number: Not reported
WDID: Not reported
Regulatory Measure Type: Industrial
Program Type: Not reported
Adoption Date Of Regulatory Measure: Not reported
Effective Date Of Regulatory Measure: Not reported
Termination Date Of Regulatory Measure: Not reported
Expiration Date Of Regulatory Measure: Not reported
Discharge Address: Not reported
Discharge Name: Not reported
Discharge City: Not reported
Discharge State: Not reported
Discharge Zip: Not reported
Status: Returned
Status Date: 08/21/2019
Operator Name: occs inc
Operator Address: 10680 Fern Ave
Operator City: Stanton

Map ID
Direction
Distance
Elevation

MAP FINDINGS

Site

Database(s)

EDR ID Number
EPA ID Number

OCCS INC (Continued)

S102428412

Operator State: California
Operator Zip: 90680

Name: OCCS INC
Address: 10680 FERN AVENUE
City,State,Zip: STANTON, CA 90680
Facility Status: Active
NPDES Number: CAS000001
Region: 8
Agency Number: 0
Regulatory Measure ID: 511192
Place ID: Not reported
Order Number: 97-03-DWQ
WDID: 8 30NEC005421
Regulatory Measure Type: Enrollee
Program Type: Industrial
Adoption Date Of Regulatory Measure: Not reported
Effective Date Of Regulatory Measure: 08/21/2019
Termination Date Of Regulatory Measure: Not reported
Expiration Date Of Regulatory Measure: Not reported
Discharge Address: 10680 Fern Ave
Discharge Name: occs inc
Discharge City: Stanton
Discharge State: California
Discharge Zip: 90680
Status: Not reported
Status Date: Not reported
Operator Name: Not reported
Operator Address: Not reported
Operator City: Not reported
Operator State: Not reported
Operator Zip: Not reported

CIWQS:

Name: OCCS INC
Address: 10680 FERN AVENUE
City,State,Zip: STANTON, CA 90680
Agency: occs inc
Agency Address: 10680 Fern Ave, Stanton, CA 90680
Place/Project Type: Industrial - Soaps and Other Detergents, Except Speciality Cleaners
SIC/NAICS: 2841
Region: 8
Program: INDSTW
Regulatory Measure Status: Active
Regulatory Measure Type: Storm water industrial
Order Number: 2014-0057-DWQ
WDID: 8 30NEC005421
NPDES Number: CAS000001
Adoption Date: Not reported
Effective Date: 08/21/2019
Termination Date: Not reported
Expiration/Review Date: Not reported
Design Flow: Not reported
Major/Minor: Not reported
Complexity: Not reported
TTWQ: Not reported
Enforcement Actions within 5 years: 0

Map ID
Direction
Distance
Elevation

MAP FINDINGS

Site

Database(s)

EDR ID Number
EPA ID Number

OCCS INC (Continued)

S102428412

Violations within 5 years: 0
Latitude: 33.80758
Longitude: -117.98796

CERS:

Name: OCCS INC
Address: 10680 FERN AVENUE
City,State,Zip: STANTON, CA 90680
Site ID: 555607
CERS ID: 874470
CERS Description: Industrial Facility Storm Water

Affiliation:

Affiliation Type Desc: Owner/Operator
Entity Name: occs inc
Entity Title: Operator
Affiliation Address: 10680 Fern Ave
Affiliation City: Stanton
Affiliation State: CA
Affiliation Country: Not reported
Affiliation Zip: 90680
Affiliation Phone: Not reported

Name: COUCH AND PHILLIP
Address: 10680 FERN
City,State,Zip: STANTON, CA 90680
Site ID: 219186
CERS ID: T0605900900
CERS Description: Leaking Underground Storage Tank Cleanup Site

Affiliation:

Affiliation Type Desc: Local Agency Caseworker
Entity Name: SHYAMALA RAJAGOPAL - ORANGE COUNTY LOP
Entity Title: Not reported
Affiliation Address: 1241 E. DYER ROAD SUITE 120
Affiliation City: SANTA ANA
Affiliation State: CA
Affiliation Country: Not reported
Affiliation Zip: Not reported
Affiliation Phone: 7144336262

Affiliation Type Desc: Regional Board Caseworker
Entity Name: PATRICIA HANNON - SANTA ANA RWQCB (REGION 8)
Entity Title: Not reported
Affiliation Address: 3737 MAIN STREET, SUITE 500
Affiliation City: RIVERSIDE
Affiliation State: CA
Affiliation Country: Not reported
Affiliation Zip: Not reported
Affiliation Phone: Not reported

Map ID
Direction
Distance
Elevation

MAP FINDINGS

EDR ID Number
EPA ID Number

<p>L214</p> <p>< 1/8</p> <p>1 ft.</p>	<p>COUCH & PHILIPPI INC</p> <p>10680 FERN AVE</p> <p>STANTON, CA 90680</p>	<p>RCRA NonGen / NLR</p>	<p>1024799872</p> <p>CAL000214557</p>
---------------------------------------------------------------	-----------------------------------------------------------------------------------------------------	---------------------------------	-----------------------------------------------------

Site 12 of 25 in cluster L

Relative:
Higher

Actual:
71 ft.

RCRA NonGen / NLR:		2000-12-04 00:00:00.0
Date Form Received by Agency:		
Handler Name:	COUCH & PHILIPPI INC	
Handler Address:	10680 FERN AVE	
Handler City,State,Zip:	STANTON, CA 90680-2625	
EPA ID:	CAL000214557	
Contact Name:	JEFF ELLSWORTH	
Contact Address:	10680 FERN AVE	
Contact City,State,Zip:	STANTON, CA 90680	
Contact Telephone:	714-527-2261	
Contact Fax:	714-827-2077	
Contact Email:	LNGO@PRIMUS-GROUP.COM	
Contact Title:	Not reported	
EPA Region:	09	
Land Type:	Not reported	
Federal Waste Generator Description:	Not a generator, verified	
Non-Notifier:	Not reported	
Biennial Report Cycle:	Not reported	
Accessibility:	Not reported	
Active Site Indicator:	Handler Activities	
State District Owner:	Not reported	
State District:	Not reported	
Mailing Address:	PO BOX A	
Mailing City,State,Zip:	STANTON, CA 90680-0009	
Owner Name:	PRIMUS INC	
Owner Type:	Other	
Operator Name:	JEFF ELLSWORTH	
Operator Type:	Other	
Short-Term Generator Activity:	No	
Importer Activity:	No	
Mixed Waste Generator:	No	
Transporter Activity:	No	
Transfer Facility Activity:	No	
Recycler Activity with Storage:	No	
Small Quantity On-Site Burner Exemption:	No	
Smelting Melting and Refining Furnace Exemption:	No	
Underground Injection Control:	No	
Off-Site Waste Receipt:	No	
Universal Waste Indicator:	Yes	
Universal Waste Destination Facility:	Yes	
Federal Universal Waste:	No	
Active Site Fed-Reg Treatment Storage and Disposal Facility:	Not reported	
Active Site Converter Treatment storage and Disposal Facility:	Not reported	
Active Site State-Reg Treatment Storage and Disposal Facility:	Not reported	
Active Site State-Reg Handler:	---	
Federal Facility Indicator:	Not reported	
Hazardous Secondary Material Indicator:	N	
Sub-Part K Indicator:	Not reported	
Commercial TSD Indicator:	No	
Treatment Storage and Disposal Type:	Not reported	
2018 GPRA Permit Baseline:	Not on the Baseline	
2018 GPRA Renewals Baseline:	Not on the Baseline	
Permit Renewals Workload Universe:	Not reported	

Map ID
Direction
Distance
Elevation

MAP FINDINGS

Site

Database(s)

EDR ID Number
EPA ID Number

COUCH & PHILIPPI INC (Continued)

1024799872

Permit Workload Universe:	Not reported
Permit Progress Universe:	Not reported
Post-Closure Workload Universe:	Not reported
Closure Workload Universe:	Not reported
202 GPRA Corrective Action Baseline:	No
Corrective Action Workload Universe:	No
Subject to Corrective Action Universe:	No
Non-TSDFs Where RCRA CA has Been Imposed Universe:	No
TSDFs Potentially Subject to CA Under 3004 (u)/(v) Universe:	No
TSDFs Only Subject to CA under Discretionary Auth Universe:	No
Corrective Action Priority Ranking:	No NCAPS ranking
Environmental Control Indicator:	No
Institutional Control Indicator:	No
Human Exposure Controls Indicator:	N/A
Groundwater Controls Indicator:	N/A
Operating TSDF Universe:	Not reported
Full Enforcement Universe:	Not reported
Significant Non-Complier Universe:	No
Unaddressed Significant Non-Complier Universe:	No
Addressed Significant Non-Complier Universe:	No
Significant Non-Complier With a Compliance Schedule Universe:	No
Financial Assurance Required:	Not reported
Handler Date of Last Change:	2018-09-05 15:45:05.0
Recognized Trader-Importer:	No
Recognized Trader-Exporter:	No
Importer of Spent Lead Acid Batteries:	No
Exporter of Spent Lead Acid Batteries:	No
Recycler Activity Without Storage:	No
Manifest Broker:	No
Sub-Part P Indicator:	No

Handler - Owner Operator:

Owner/Operator Indicator:	Operator
Owner/Operator Name:	JEFF ELLSWORTH
Legal Status:	Other
Date Became Current:	Not reported
Date Ended Current:	Not reported
Owner/Operator Address:	10680 FERN AVE
Owner/Operator City,State,Zip:	STANTON, CA 90680
Owner/Operator Telephone:	714-527-2261
Owner/Operator Telephone Ext:	Not reported
Owner/Operator Fax:	Not reported
Owner/Operator Email:	Not reported

Owner/Operator Indicator:	Owner
Owner/Operator Name:	PRIMUS INC
Legal Status:	Other
Date Became Current:	Not reported
Date Ended Current:	Not reported
Owner/Operator Address:	10680 FERN AVE
Owner/Operator City,State,Zip:	STANTON, CA 90680-2625
Owner/Operator Telephone:	714-527-2261
Owner/Operator Telephone Ext:	Not reported
Owner/Operator Fax:	Not reported
Owner/Operator Email:	Not reported

Map ID
Direction
Distance
Elevation

MAP FINDINGS

Site

Database(s)

EDR ID Number
EPA ID Number

COUCH & PHILIPPI INC (Continued)

1024799872

Historic Generators:

Receive Date:	2000-12-04 00:00:00.0
Handler Name:	COUCH & PHILIPPI INC
Federal Waste Generator Description:	Not a generator, verified
State District Owner:	Not reported
Large Quantity Handler of Universal Waste:	No
Recognized Trader Importer:	No
Recognized Trader Exporter:	No
Spent Lead Acid Battery Importer:	No
Spent Lead Acid Battery Exporter:	No
Current Record:	Yes
Non Storage Recycler Activity:	Not reported
Electronic Manifest Broker:	Not reported

List of NAICS Codes and Descriptions:

NAICS Code:	323112
NAICS Description:	COMMERCIAL FLEXOGRAPHIC PRINTING

Facility Has Received Notices of Violations:

Violations:	No Violations Found
-------------	---------------------

Evaluation Action Summary:

Evaluations:	No Evaluations Found
--------------	----------------------

Q215

**1X WILSON, BUDDY
8231 MONROE ST
STANTON, CA 92802**

**HAZNET
HWTS**

**S123731298
N/A**

**< 1/8
1 ft.**

Site 10 of 51 in cluster Q

**Relative:
Higher**

HAZNET:

Name:	1X WILSON, BUDDY
Address:	8231 MONROE ST
Address 2:	Not reported
City,State,Zip:	STANTON, CA 928020000
Contact:	BLAINE SMITH/SON-IN-LAW
Telephone:	7149831848
Mailing Name:	Not reported
Mailing Address:	1559 TONIA LANE

**Actual:
68 ft.**

Year:	1990
Gepaid:	CAC000529000
TSD EPA ID:	CAT080013352
CA Waste Code:	241 - Tank bottom waste
Disposal Method:	R01 - Recycler
Tons:	0.417

HWTS:

Name:	1X WILSON, BUDDY
Address:	8231 MONROE ST
Address 2:	Not reported
City,State,Zip:	STANTON, CA 928020000
EPA ID:	CAC000529000

Map ID
Direction
Distance
Elevation

MAP FINDINGS

Site

Database(s)

EDR ID Number
EPA ID Number

1X WILSON, BUDDY (Continued)

S123731298

Inactive Date: 10/25/2000
Create Date: 10/12/1990
Last Act Date: 10/25/2000
Mailing Name: Not reported
Mailing Address: 1559 TONIA LANE
Mailing Address 2: Not reported
Mailing City,State,Zip: ANAHEIM, CA 928020000
Owner Name: BUDDY WILSON
Owner Address: --
Owner Address 2: Not reported
Owner City,State,Zip: --, 99 --
Contact Name: BLAINE SMITH/SON-IN-LAW
Contact Address: --
Contact Address 2: Not reported
City,State,Zip: --, 99 --

Y216

**GREAT SCOTT TREE SERVICE INC
10761 COURT AVE
STANTON, CA 90680**

**FINDS 1024725716
ECHO N/A**

< 1/8
1 ft.

Site 1 of 9 in cluster Y

**Relative:
Higher**

FINDS:
Registry ID: 110070514671

**Actual:
68 ft.**

Click Here:

Environmental Interest/Information System:

RCRAInfo is a national information system that supports the Resource Conservation and Recovery Act (RCRA) program through the tracking of events and activities related to facilities that generate, transport, and treat, store, or dispose of hazardous waste. RCRAInfo allows RCRA program staff to track the notification, permit, compliance, and corrective action activities required under RCRA.

[Click this hyperlink](#) while viewing on your computer to access additional FINDS: detail in the EDR Site Report.

ECHO:

Envid: 1024725716
Registry ID: 110070514671
DFR URL: <http://echo.epa.gov/detailed-facility-report?fid=110070514671>
Name: GREAT SCOTT TREE SERVICE INC
Address: 10761 COURT AVE
City,State,Zip: STANTON, CA 90680

R217

**COMMERCIAL RESTAURANT SERVICE
10692 CHESTNUT AVE
STANTON, CA 90680**

**HAZNET S113107789
HWTS N/A**

< 1/8
1 ft.

Site 3 of 19 in cluster R

**Relative:
Higher**

HAZNET:
Name: COMMERCIAL RESTAURANT SERVICE
Address: 10692 CHESTNUT AVE
Address 2: Not reported
City,State,Zip: STANTON, CA 906802457

**Actual:
69 ft.**

Map ID
Direction
Distance
Elevation

MAP FINDINGS

Site

Database(s)

EDR ID Number
EPA ID Number

COMMERCIAL RESTAURANT SERVICE (Continued)

S113107789

Contact:	CHRIS RAE
Telephone:	7145344706
Mailing Name:	Not reported
Mailing Address:	1441 W N CENTRAL PARK AVE STE B
Year:	2005
Gepaid:	CAL000212893
TSD EPA ID:	CAT000613976
CA Waste Code:	741 - Liquids with halogenated organic compounds >= 1,000 Mg./L
Disposal Method:	H01 - Transfer Station
Tons:	0.07089
Year:	2004
Gepaid:	CAL000212893
TSD EPA ID:	CAT000613976
CA Waste Code:	741 - Liquids with halogenated organic compounds >= 1,000 Mg./L
Disposal Method:	H01 - Transfer Station
Tons:	0.42951
Year:	2004
Gepaid:	CAL000212893
TSD EPA ID:	CAT000613976
CA Waste Code:	741 - Liquids with halogenated organic compounds >= 1,000 Mg./L
Disposal Method:	-
Tons:	0.05838
Year:	2003
Gepaid:	CAL000212893
TSD EPA ID:	CAT000613976
CA Waste Code:	741 - Liquids with halogenated organic compounds >= 1,000 Mg./L
Disposal Method:	-
Tons:	0.05004
Year:	2003
Gepaid:	CAL000212893
TSD EPA ID:	CAT000613976
CA Waste Code:	741 - Liquids with halogenated organic compounds >= 1,000 Mg./L
Disposal Method:	H01 - Transfer Station
Tons:	0.3336
Year:	2002
Gepaid:	CAL000212893
TSD EPA ID:	CAT000613927
CA Waste Code:	134 - Aqueous solution with total organic residues less than 10 percent
Disposal Method:	H01 - Transfer Station
Tons:	0.063
Year:	2002
Gepaid:	CAL000212893
TSD EPA ID:	CAT000613976
CA Waste Code:	741 - Liquids with halogenated organic compounds >= 1,000 Mg./L
Disposal Method:	H01 - Transfer Station
Tons:	0.12927
Year:	2001
Gepaid:	CAL000212893

Map ID
Direction
Distance
Elevation

MAP FINDINGS

Site

Database(s)

EDR ID Number
EPA ID Number

COMMERCIAL RESTAURANT SERVICE (Continued)

S113107789

TSD EPA ID:	CAT000613976
CA Waste Code:	741 - Liquids with halogenated organic compounds >= 1,000 Mg./L
Disposal Method:	H01 - Transfer Station
Tons:	0.3669
Year:	2001
Gepaid:	CAL000212893
TSD EPA ID:	CAT000613927
CA Waste Code:	134 - Aqueous solution with total organic residues less than 10 percent
Disposal Method:	H01 - Transfer Station
Tons:	0.3402
Year:	2000
Gepaid:	CAL000212893
TSD EPA ID:	CAT000613927
CA Waste Code:	134 - Aqueous solution with total organic residues less than 10 percent
Disposal Method:	H01 - Transfer Station
Tons:	0.0714

[Click this hyperlink](#) while viewing on your computer to access
1 additional CA HAZNET: record(s) in the EDR Site Report.

Additional Info:

Year:	2003
Gen EPA ID:	CAL000212893
Shipment Date:	20031119
Creation Date:	12/17/2004 18:30:54
Receipt Date:	Not reported
Manifest ID:	22791351
Trans EPA ID:	TXR000050930
Trans Name:	SAFETY-KLEEN SYSTEMS INC
Trans 2 EPA ID:	Not reported
Trans 2 Name:	Not reported
TSDF EPA ID:	CAT000613976
Trans Name:	SAFETY KLEEN SYSTEMS INC
TSDF Alt EPA ID:	Not reported
TSDF Alt Name:	Not reported
Waste Code Description:	741 - Liquids with halogenated organic compounds > 1000 mg/l
RCRA Code:	D001
Meth Code:	- Not reported
Quantity Tons:	0.05004
Waste Quantity:	12
Quantity Unit:	G
Additional Code 1:	Not reported
Additional Code 2:	Not reported
Additional Code 3:	Not reported
Additional Code 4:	Not reported
Additional Code 5:	Not reported
Shipment Date:	20031114
Creation Date:	8/30/2004 14:52:16
Receipt Date:	20031114
Manifest ID:	22791351

Map ID
Direction
Distance
Elevation

MAP FINDINGS

Site

Database(s)

EDR ID Number
EPA ID Number

COMMERCIAL RESTAURANT SERVICE (Continued)

S113107789

Trans EPA ID: TXR000050930
Trans Name: SAFETY-KLEEN SYSTEMS INC
Trans 2 EPA ID: Not reported
Trans 2 Name: Not reported
TSDf EPA ID: CAT000613976
Trans Name: SAFETY KLEEN SYSTEMS INC
TSDf Alt EPA ID: CAT000613976
TSDf Alt Name: Not reported
Waste Code Description: 741 - Liquids with halogenated organic compounds > 1000 mg/l
RCRA Code: D001
Meth Code: H01 - Transfer Station
Quantity Tons: 0.05004
Waste Quantity: 12
Quantity Unit: G
Additional Code 1: Not reported
Additional Code 2: Not reported
Additional Code 3: Not reported
Additional Code 4: Not reported
Additional Code 5: Not reported

Shipment Date: 20030922
Creation Date: 7/13/2004 10:48:19
Receipt Date: 20030922
Manifest ID: 22528838
Trans EPA ID: TXR000050930
Trans Name: SAFETY-KLEEN SYSTEMS INC
Trans 2 EPA ID: Not reported
Trans 2 Name: Not reported
TSDf EPA ID: CAT000613976
Trans Name: SAFETY KLEEN SYSTEMS INC
TSDf Alt EPA ID: CAT000613976
TSDf Alt Name: Not reported
Waste Code Description: 741 - Liquids with halogenated organic compounds > 1000 mg/l
RCRA Code: D001
Meth Code: H01 - Transfer Station
Quantity Tons: 0.05838
Waste Quantity: 14
Quantity Unit: G
Additional Code 1: Not reported
Additional Code 2: Not reported
Additional Code 3: Not reported
Additional Code 4: Not reported
Additional Code 5: Not reported

Shipment Date: 20030728
Creation Date: 7/23/2004 13:22:40
Receipt Date: 20030728
Manifest ID: 22873432
Trans EPA ID: TXR000050930
Trans Name: Not reported
Trans 2 EPA ID: Not reported
Trans 2 Name: Not reported
TSDf EPA ID: CAT000613976
Trans Name: Not reported
TSDf Alt EPA ID: CAT000613976
TSDf Alt Name: Not reported
Waste Code Description: 741 - Liquids with halogenated organic compounds > 1000 mg/l

Map ID
Direction
Distance
Elevation

MAP FINDINGS

Site

Database(s)

EDR ID Number
EPA ID Number

COMMERCIAL RESTAURANT SERVICE (Continued)

S113107789

RCRA Code:	D001
Meth Code:	H01 - Transfer Station
Quantity Tons:	0.06255
Waste Quantity:	15
Quantity Unit:	G
Additional Code 1:	Not reported
Additional Code 2:	Not reported
Additional Code 3:	Not reported
Additional Code 4:	Not reported
Additional Code 5:	Not reported
Shipment Date:	20030414
Creation Date:	7/13/2003 18:31:11
Receipt Date:	20030415
Manifest ID:	22445335
Trans EPA ID:	TXR000050930
Trans Name:	Not reported
Trans 2 EPA ID:	Not reported
Trans 2 Name:	Not reported
TSD EPA ID:	CAT000613976
Trans Name:	Not reported
TSD EPA ID:	CAT000613976
TSD Name:	Not reported
Waste Code Description:	741 - Liquids with halogenated organic compounds > 1000 mg/l
RCRA Code:	D001
Meth Code:	H01 - Transfer Station
Quantity Tons:	0.10425
Waste Quantity:	25
Quantity Unit:	G
Additional Code 1:	Not reported
Additional Code 2:	Not reported
Additional Code 3:	Not reported
Additional Code 4:	Not reported
Additional Code 5:	Not reported
Shipment Date:	20030210
Creation Date:	5/18/2003 14:30:16
Receipt Date:	20030211
Manifest ID:	22429641
Trans EPA ID:	TXR000050930
Trans Name:	Not reported
Trans 2 EPA ID:	Not reported
Trans 2 Name:	Not reported
TSD EPA ID:	CAT000613976
Trans Name:	Not reported
TSD EPA ID:	CAT000613976
TSD Name:	Not reported
Waste Code Description:	741 - Liquids with halogenated organic compounds > 1000 mg/l
RCRA Code:	D001
Meth Code:	H01 - Transfer Station
Quantity Tons:	0.05838
Waste Quantity:	14
Quantity Unit:	G
Additional Code 1:	Not reported
Additional Code 2:	Not reported
Additional Code 3:	Not reported
Additional Code 4:	Not reported

Map ID
Direction
Distance
Elevation

MAP FINDINGS

Site

Database(s)

EDR ID Number
EPA ID Number

COMMERCIAL RESTAURANT SERVICE (Continued)

S113107789

Additional Code 5: Not reported

Additional Info:

Year: 2000
Gen EPA ID: CAL000212893

Shipment Date: 20001213
Creation Date: 3/6/2001 0:00:00
Receipt Date: 20001214
Manifest ID: 20569072
Trans EPA ID: SCR000075150
Trans Name: Not reported
Trans 2 EPA ID: Not reported
Trans 2 Name: Not reported
TSDf EPA ID: CAT000613976
Trans Name: Not reported
TSDf Alt EPA ID: Not reported
TSDf Alt Name: Not reported
Waste Code Description: 741 - Liquids with halogenated organic compounds > 1000 mg/l
RCRA Code: D001
Meth Code: H01 - Transfer Station
Quantity Tons: 0.1042
Waste Quantity: 25
Quantity Unit: G
Additional Code 1: Not reported
Additional Code 2: Not reported
Additional Code 3: Not reported
Additional Code 4: Not reported
Additional Code 5: Not reported

Shipment Date: 20001207
Creation Date: 1/24/2001 0:00:00
Receipt Date: 20001207
Manifest ID: 20382722
Trans EPA ID: SCR000075150
Trans Name: Not reported
Trans 2 EPA ID: Not reported
Trans 2 Name: Not reported
TSDf EPA ID: CAT000613927
Trans Name: Not reported
TSDf Alt EPA ID: Not reported
TSDf Alt Name: Not reported
Waste Code Description: 134 - Aqueous solution with <10% total organic residues
RCRA Code: D039
Meth Code: H01 - Transfer Station
Quantity Tons: 0.0714
Waste Quantity: 17
Quantity Unit: G
Additional Code 1: Not reported
Additional Code 2: Not reported
Additional Code 3: Not reported
Additional Code 4: Not reported
Additional Code 5: Not reported

Shipment Date: 20001020
Creation Date: 1/9/2001 0:00:00
Receipt Date: 20001023

Map ID
Direction
Distance
Elevation

MAP FINDINGS

Site

Database(s)

EDR ID Number
EPA ID Number

COMMERCIAL RESTAURANT SERVICE (Continued)

S113107789

Manifest ID: 99810400
Trans EPA ID: SCR000075150
Trans Name: Not reported
Trans 2 EPA ID: Not reported
Trans 2 Name: Not reported
TSDF EPA ID: CAT000613976
Trans Name: Not reported
TSDF Alt EPA ID: Not reported
TSDF Alt Name: Not reported
Waste Code Description: 741 - Liquids with halogenated organic compounds > 1000 mg/l
RCRA Code: D001
Meth Code: H01 - Transfer Station
Quantity Tons: 0.0834
Waste Quantity: 20
Quantity Unit: G
Additional Code 1: Not reported
Additional Code 2: Not reported
Additional Code 3: Not reported
Additional Code 4: Not reported
Additional Code 5: Not reported

Shipment Date: 20001017
Creation Date: 12/8/2000 0:00:00
Receipt Date: 20001017
Manifest ID: 20284722
Trans EPA ID: SCR000075150
Trans Name: Not reported
Trans 2 EPA ID: Not reported
Trans 2 Name: Not reported
TSDF EPA ID: CAT000613927
Trans Name: Not reported
TSDF Alt EPA ID: Not reported
TSDF Alt Name: Not reported
Waste Code Description: 134 - Aqueous solution with <10% total organic residues
RCRA Code: D039
Meth Code: H01 - Transfer Station
Quantity Tons: 0
Waste Quantity: 0
Quantity Unit: G
Additional Code 1: Not reported
Additional Code 2: Not reported
Additional Code 3: Not reported
Additional Code 4: Not reported
Additional Code 5: Not reported

Additional Info:
Year: 2001
Gen EPA ID: CAL000212893

Shipment Date: 20011115
Creation Date: 1/16/2002 0:00:00
Receipt Date: 20011115
Manifest ID: 21312823
Trans EPA ID: SCR000075150
Trans Name: Not reported
Trans 2 EPA ID: Not reported
Trans 2 Name: Not reported

Map ID
Direction
Distance
Elevation

MAP FINDINGS

Site

Database(s)

EDR ID Number
EPA ID Number

COMMERCIAL RESTAURANT SERVICE (Continued)

S113107789

TSDF EPA ID:	CAT000613927
Trans Name:	Not reported
TSDF Alt EPA ID:	Not reported
TSDF Alt Name:	Not reported
Waste Code Description:	134 - Aqueous solution with <10% total organic residues
RCRA Code:	D039
Meth Code:	H01 - Transfer Station
Quantity Tons:	0.042
Waste Quantity:	10
Quantity Unit:	G
Additional Code 1:	Not reported
Additional Code 2:	Not reported
Additional Code 3:	Not reported
Additional Code 4:	Not reported
Additional Code 5:	Not reported
Shipment Date:	20010919
Creation Date:	12/17/2001 0:00:00
Receipt Date:	20010919
Manifest ID:	21455930
Trans EPA ID:	SCR000075150
Trans Name:	Not reported
Trans 2 EPA ID:	Not reported
Trans 2 Name:	Not reported
TSDF EPA ID:	CAT000613927
Trans Name:	Not reported
TSDF Alt EPA ID:	Not reported
TSDF Alt Name:	Not reported
Waste Code Description:	134 - Aqueous solution with <10% total organic residues
RCRA Code:	D039
Meth Code:	H01 - Transfer Station
Quantity Tons:	0.042
Waste Quantity:	10
Quantity Unit:	G
Additional Code 1:	Not reported
Additional Code 2:	Not reported
Additional Code 3:	Not reported
Additional Code 4:	Not reported
Additional Code 5:	Not reported
Shipment Date:	20010723
Creation Date:	10/1/2001 0:00:00
Receipt Date:	20010724
Manifest ID:	21099502
Trans EPA ID:	SCR000075150
Trans Name:	Not reported
Trans 2 EPA ID:	Not reported
Trans 2 Name:	Not reported
TSDF EPA ID:	CAT000613976
Trans Name:	Not reported
TSDF Alt EPA ID:	Not reported
TSDF Alt Name:	Not reported
Waste Code Description:	741 - Liquids with halogenated organic compounds > 1000 mg/l
RCRA Code:	D001
Meth Code:	H01 - Transfer Station
Quantity Tons:	0.0834
Waste Quantity:	20

Map ID
Direction
Distance
Elevation

MAP FINDINGS

Site

Database(s)

EDR ID Number
EPA ID Number

COMMERCIAL RESTAURANT SERVICE (Continued)

S113107789

Quantity Unit:	G
Additional Code 1:	Not reported
Additional Code 2:	Not reported
Additional Code 3:	Not reported
Additional Code 4:	Not reported
Additional Code 5:	Not reported
Shipment Date:	20010720
Creation Date:	10/1/2001 0:00:00
Receipt Date:	20010723
Manifest ID:	21099165
Trans EPA ID:	SCR000075150
Trans Name:	Not reported
Trans 2 EPA ID:	Not reported
Trans 2 Name:	Not reported
TSDf EPA ID:	CAT000613927
Trans Name:	Not reported
TSDf Alt EPA ID:	Not reported
TSDf Alt Name:	Not reported
Waste Code Description:	134 - Aqueous solution with <10% total organic residues
RCRA Code:	D039
Meth Code:	H01 - Transfer Station
Quantity Tons:	0.0756
Waste Quantity:	18
Quantity Unit:	G
Additional Code 1:	Not reported
Additional Code 2:	Not reported
Additional Code 3:	Not reported
Additional Code 4:	Not reported
Additional Code 5:	Not reported
Shipment Date:	20010529
Creation Date:	7/30/2001 0:00:00
Receipt Date:	20010530
Manifest ID:	20633164
Trans EPA ID:	SCR000075150
Trans Name:	Not reported
Trans 2 EPA ID:	Not reported
Trans 2 Name:	Not reported
TSDf EPA ID:	CAT000613976
Trans Name:	Not reported
TSDf Alt EPA ID:	Not reported
TSDf Alt Name:	Not reported
Waste Code Description:	741 - Liquids with halogenated organic compounds > 1000 mg/l
RCRA Code:	D001
Meth Code:	H01 - Transfer Station
Quantity Tons:	0.0959
Waste Quantity:	23
Quantity Unit:	G
Additional Code 1:	Not reported
Additional Code 2:	Not reported
Additional Code 3:	Not reported
Additional Code 4:	Not reported
Additional Code 5:	Not reported
Shipment Date:	20010524
Creation Date:	7/20/2001 0:00:00

Map ID
Direction
Distance
Elevation

MAP FINDINGS

Site

Database(s)

EDR ID Number
EPA ID Number

COMMERCIAL RESTAURANT SERVICE (Continued)

S113107789

Receipt Date: 20010525
Manifest ID: 20652209
Trans EPA ID: SCR000075150
Trans Name: Not reported
Trans 2 EPA ID: Not reported
Trans 2 Name: Not reported
TSDF EPA ID: CAT000613927
Trans Name: Not reported
TSDF Alt EPA ID: Not reported
TSDF Alt Name: Not reported
Waste Code Description: 134 - Aqueous solution with <10% total organic residues
RCRA Code: D039
Meth Code: H01 - Transfer Station
Quantity Tons: 0.0672
Waste Quantity: 16
Quantity Unit: G
Additional Code 1: Not reported
Additional Code 2: Not reported
Additional Code 3: Not reported
Additional Code 4: Not reported
Additional Code 5: Not reported

Shipment Date: 20010403
Creation Date: 5/31/2001 0:00:00
Receipt Date: 20010404
Manifest ID: 20618730
Trans EPA ID: SCR000075150
Trans Name: Not reported
Trans 2 EPA ID: Not reported
Trans 2 Name: Not reported
TSDF EPA ID: CAT000613927
Trans Name: Not reported
TSDF Alt EPA ID: Not reported
TSDF Alt Name: Not reported
Waste Code Description: 134 - Aqueous solution with <10% total organic residues
RCRA Code: D039
Meth Code: H01 - Transfer Station
Quantity Tons: 0.0462
Waste Quantity: 11
Quantity Unit: G
Additional Code 1: Not reported
Additional Code 2: Not reported
Additional Code 3: Not reported
Additional Code 4: Not reported
Additional Code 5: Not reported

Shipment Date: 20010403
Creation Date: 6/20/2001 0:00:00
Receipt Date: 20010404
Manifest ID: 20625093
Trans EPA ID: SCR000075150
Trans Name: Not reported
Trans 2 EPA ID: Not reported
Trans 2 Name: Not reported
TSDF EPA ID: CAT000613976
Trans Name: Not reported
TSDF Alt EPA ID: Not reported

Map ID
Direction
Distance
Elevation

MAP FINDINGS

Site

Database(s)

EDR ID Number
EPA ID Number

COMMERCIAL RESTAURANT SERVICE (Continued)

S113107789

TSDF Alt Name: Not reported
Waste Code Description: 741 - Liquids with halogenated organic compounds > 1000 mg/l
RCRA Code: D001
Meth Code: H01 - Transfer Station
Quantity Tons: 0.1042
Waste Quantity: 25
Quantity Unit: G
Additional Code 1: Not reported
Additional Code 2: Not reported
Additional Code 3: Not reported
Additional Code 4: Not reported
Additional Code 5: Not reported

Shipment Date: 20010207
Creation Date: 4/19/2001 0:00:00
Receipt Date: 20010208
Manifest ID: 20357083
Trans EPA ID: SCR000075150
Trans Name: Not reported
Trans 2 EPA ID: Not reported
Trans 2 Name: Not reported
TSDF EPA ID: CAT000613976
Trans Name: Not reported
TSDF Alt EPA ID: Not reported
TSDF Alt Name: Not reported
Waste Code Description: 741 - Liquids with halogenated organic compounds > 1000 mg/l
RCRA Code: D001
Meth Code: H01 - Transfer Station
Quantity Tons: 0.0834
Waste Quantity: 20
Quantity Unit: G
Additional Code 1: Not reported
Additional Code 2: Not reported
Additional Code 3: Not reported
Additional Code 4: Not reported
Additional Code 5: Not reported

Shipment Date: 20010205
Creation Date: 4/9/2001 0:00:00
Receipt Date: 20010205
Manifest ID: 20364946
Trans EPA ID: SCR000075150
Trans Name: Not reported
Trans 2 EPA ID: Not reported
Trans 2 Name: Not reported
TSDF EPA ID: CAT000613927
Trans Name: Not reported
TSDF Alt EPA ID: Not reported
TSDF Alt Name: Not reported
Waste Code Description: 134 - Aqueous solution with <10% total organic residues
RCRA Code: D039
Meth Code: H01 - Transfer Station
Quantity Tons: 0.0672
Waste Quantity: 16
Quantity Unit: G
Additional Code 1: Not reported
Additional Code 2: Not reported

Map ID
Direction
Distance
Elevation

MAP FINDINGS

Site

Database(s)

EDR ID Number
EPA ID Number

COMMERCIAL RESTAURANT SERVICE (Continued)

S113107789

Additional Code 3: Not reported
Additional Code 4: Not reported
Additional Code 5: Not reported

Additional Info:

Year: 2004
Gen EPA ID: CAL000212893

Shipment Date: 20041203
Creation Date: 2/17/2005 18:31:05
Receipt Date: 20041203
Manifest ID: 23724218
Trans EPA ID: TXR000050930
Trans Name: SAFETY-KLEEN SYSTEMS INC
Trans 2 EPA ID: Not reported
Trans 2 Name: Not reported
TSD EPA ID: CAT000613976
Trans Name: SAFETY-KLEEN SYSTEMS INC
TSD EPA ID: CAT000613976
TSD Name: Not reported
Waste Code Description: 741 - Liquids with halogenated organic compounds > 1000 mg/l
RCRA Code: D001
Meth Code: H01 - Transfer Station
Quantity Tons: 0.10425
Waste Quantity: 25
Quantity Unit: G
Additional Code 1: Not reported
Additional Code 2: Not reported
Additional Code 3: Not reported
Additional Code 4: Not reported
Additional Code 5: Not reported

Shipment Date: 20041006
Creation Date: 12/21/2004 18:30:50
Receipt Date: 20041006
Manifest ID: 23722268
Trans EPA ID: TXR000050930
Trans Name: SAFETY-KLEEN SYSTEMS INC
Trans 2 EPA ID: Not reported
Trans 2 Name: Not reported
TSD EPA ID: CAT000613976
Trans Name: SAFETY-KLEEN SYSTEMS INC
TSD EPA ID: CAT000613976
TSD Name: Not reported
Waste Code Description: 741 - Liquids with halogenated organic compounds > 1000 mg/l
RCRA Code: D001
Meth Code: H01 - Transfer Station
Quantity Tons: 0.07089
Waste Quantity: 17
Quantity Unit: G
Additional Code 1: Not reported
Additional Code 2: Not reported
Additional Code 3: Not reported
Additional Code 4: Not reported
Additional Code 5: Not reported

Shipment Date: 20040926

Map ID
Direction
Distance
Elevation

MAP FINDINGS

Site

Database(s)

EDR ID Number
EPA ID Number

COMMERCIAL RESTAURANT SERVICE (Continued)

S113107789

Creation Date: 12/17/2004 18:30:54
Receipt Date: Not reported
Manifest ID: 23477244
Trans EPA ID: TXR000050930
Trans Name: SAFETY-KLEEN SYSTEMS INC
Trans 2 EPA ID: Not reported
Trans 2 Name: Not reported
TSDF EPA ID: CAT000613976
Trans Name: SAFETY-KLEEN SYSTEMS INC
TSDF Alt EPA ID: Not reported
TSDF Alt Name: Not reported
Waste Code Description: 741 - Liquids with halogenated organic compounds > 1000 mg/l
RCRA Code: D001
Meth Code: - Not reported
Quantity Tons: 0.05838
Waste Quantity: 14
Quantity Unit: G
Additional Code 1: Not reported
Additional Code 2: Not reported
Additional Code 3: Not reported
Additional Code 4: Not reported
Additional Code 5: Not reported

Shipment Date: 20040816
Creation Date: 1/4/2005 18:32:14
Receipt Date: 20040816
Manifest ID: 23708961
Trans EPA ID: TXR000050930
Trans Name: SAFETY-KLEEN SYSTEMS INC
Trans 2 EPA ID: Not reported
Trans 2 Name: Not reported
TSDF EPA ID: CAT000613976
Trans Name: SAFETY-KLEEN SYSTEMS INC
TSDF Alt EPA ID: CAT000613976
TSDF Alt Name: Not reported
Waste Code Description: 741 - Liquids with halogenated organic compounds > 1000 mg/l
RCRA Code: D001
Meth Code: H01 - Transfer Station
Quantity Tons: 0.06255
Waste Quantity: 15
Quantity Unit: G
Additional Code 1: Not reported
Additional Code 2: Not reported
Additional Code 3: Not reported
Additional Code 4: Not reported
Additional Code 5: Not reported

Shipment Date: 20040621
Creation Date: 11/1/2004 9:00:46
Receipt Date: 20040621
Manifest ID: 23512994
Trans EPA ID: TXR000050930
Trans Name: SAFETY-KLEEN SYSTEMS INC
Trans 2 EPA ID: Not reported
Trans 2 Name: Not reported
TSDF EPA ID: CAT000613976
Trans Name: SAFETY-KLEEN SYSTEMS INC

Map ID
Direction
Distance
Elevation

MAP FINDINGS

Site

Database(s)

EDR ID Number
EPA ID Number

COMMERCIAL RESTAURANT SERVICE (Continued)

S113107789

TSDF Alt EPA ID: CAT000613976
TSDF Alt Name: Not reported
Waste Code Description: 741 - Liquids with halogenated organic compounds > 1000 mg/l
RCRA Code: D001
Meth Code: H01 - Transfer Station
Quantity Tons: 0.06255
Waste Quantity: 15
Quantity Unit: G
Additional Code 1: Not reported
Additional Code 2: Not reported
Additional Code 3: Not reported
Additional Code 4: Not reported
Additional Code 5: Not reported

Shipment Date: 20040426
Creation Date: 10/14/2004 15:19:37
Receipt Date: 20040426
Manifest ID: 23477244
Trans EPA ID: TXR000050930
Trans Name: SAFETY-KLEEN SYSTEMS INC
Trans 2 EPA ID: Not reported
Trans 2 Name: Not reported
TSDF EPA ID: CAT000613976
Trans Name: SAFETY-KLEEN SYSTEMS INC
TSDF Alt EPA ID: CAT000613976
TSDF Alt Name: Not reported
Waste Code Description: 741 - Liquids with halogenated organic compounds > 1000 mg/l
RCRA Code: D001
Meth Code: H01 - Transfer Station
Quantity Tons: 0.05838
Waste Quantity: 14
Quantity Unit: G
Additional Code 1: Not reported
Additional Code 2: Not reported
Additional Code 3: Not reported
Additional Code 4: Not reported
Additional Code 5: Not reported

Shipment Date: 20040305
Creation Date: 1/5/2007 18:31:00
Receipt Date: 20040305
Manifest ID: 23466723
Trans EPA ID: TXR000050930
Trans Name: SAFETY-KLEEN SYSTEMS INC
Trans 2 EPA ID: Not reported
Trans 2 Name: Not reported
TSDF EPA ID: CAT000613976
Trans Name: SAFETY-KLEEN SYSTEMS INC
TSDF Alt EPA ID: CAT000613976
TSDF Alt Name: Not reported
Waste Code Description: 741 - Liquids with halogenated organic compounds > 1000 mg/l
RCRA Code: D001
Meth Code: H01 - Transfer Station
Quantity Tons: 0.07089
Waste Quantity: 17
Quantity Unit: G
Additional Code 1: Not reported

Map ID
Direction
Distance
Elevation

MAP FINDINGS

Site

Database(s)

EDR ID Number
EPA ID Number

COMMERCIAL RESTAURANT SERVICE (Continued)

S113107789

Additional Code 2: Not reported
Additional Code 3: Not reported
Additional Code 4: Not reported
Additional Code 5: Not reported

Additional Info:

Year: 2002
Gen EPA ID: CAL000212893

Shipment Date: 20021220
Creation Date: 4/2/2003 18:31:15
Receipt Date: 20021220
Manifest ID: 22200074
Trans EPA ID: SCR000075150
Trans Name: Not reported
Trans 2 EPA ID: Not reported
Trans 2 Name: Not reported
TSDf EPA ID: CAT000613976
Trans Name: Not reported
TSDf Alt EPA ID: Not reported
TSDf Alt Name: Not reported
Waste Code Description: 741 - Liquids with halogenated organic compounds > 1000 mg/l
RCRA Code: D001
Meth Code: H01 - Transfer Station
Quantity Tons: 0.07089
Waste Quantity: 17
Quantity Unit: G
Additional Code 1: Not reported
Additional Code 2: Not reported
Additional Code 3: Not reported
Additional Code 4: Not reported
Additional Code 5: Not reported

Shipment Date: 20021101
Creation Date: 2/10/2003 18:31:16
Receipt Date: 20021101
Manifest ID: 22144184
Trans EPA ID: SCR000075150
Trans Name: Not reported
Trans 2 EPA ID: Not reported
Trans 2 Name: Not reported
TSDf EPA ID: CAT000613976
Trans Name: Not reported
TSDf Alt EPA ID: Not reported
TSDf Alt Name: Not reported
Waste Code Description: 741 - Liquids with halogenated organic compounds > 1000 mg/l
RCRA Code: D001
Meth Code: H01 - Transfer Station
Quantity Tons: 0.05838
Waste Quantity: 14
Quantity Unit: G
Additional Code 1: Not reported
Additional Code 2: Not reported
Additional Code 3: Not reported
Additional Code 4: Not reported
Additional Code 5: Not reported

Map ID
Direction
Distance
Elevation

MAP FINDINGS

Site

Database(s)

EDR ID Number
EPA ID Number

COMMERCIAL RESTAURANT SERVICE (Continued)

S113107789

Shipment Date: 20020110
Creation Date: 2/20/2002 0:00:00
Receipt Date: 20020110
Manifest ID: 21329450
Trans EPA ID: SCR000075150
Trans Name: Not reported
Trans 2 EPA ID: Not reported
Trans 2 Name: Not reported
TSDF EPA ID: CAT000613927
Trans Name: Not reported
TSDF Alt EPA ID: Not reported
TSDF Alt Name: Not reported
Waste Code Description: 134 - Aqueous solution with <10% total organic residues
RCRA Code: Not reported
Meth Code: H01 - Transfer Station
Quantity Tons: 0.063
Waste Quantity: 15
Quantity Unit: G
Additional Code 1: Not reported
Additional Code 2: Not reported
Additional Code 3: Not reported
Additional Code 4: Not reported
Additional Code 5: Not reported

Additional Info:

Year: 2005
Gen EPA ID: CAL000212893

Shipment Date: 20050119
Creation Date: 3/2/2007 18:30:13
Receipt Date: 20050119
Manifest ID: 23658282
Trans EPA ID: TXR000050930
Trans Name: SAFETY-KLEEN SYSTEMS INC
Trans 2 EPA ID: Not reported
Trans 2 Name: Not reported
TSDF EPA ID: CAT000613976
Trans Name: SAFETY-KLEEN SYSTEMS INC
TSDF Alt EPA ID: CAT000613976
TSDF Alt Name: Not reported
Waste Code Description: 741 - Liquids with halogenated organic compounds > 1000 mg/l
RCRA Code: D001
Meth Code: H01 - Transfer Station
Quantity Tons: 0.07089
Waste Quantity: 17
Quantity Unit: G
Additional Code 1: Not reported
Additional Code 2: Not reported
Additional Code 3: Not reported
Additional Code 4: Not reported
Additional Code 5: Not reported

HWTS:

Name: COMMERCIAL RESTAURANT SERVICE
Address: 10692 CHESTNUT AVE
Address 2: Not reported

Map ID
Direction
Distance
Elevation

MAP FINDINGS

Site

Database(s)

EDR ID Number
EPA ID Number

COMMERCIAL RESTAURANT SERVICE (Continued)

S113107789

City,State,Zip: STANTON, CA 906802457
EPA ID: CAL000212893
Inactive Date: 06/30/2002
Create Date: 08/22/2000
Last Act Date: 06/24/2005
Mailing Name: Not reported
Mailing Address: 1441 W N CENTRAL PARK AVE STE B
Mailing Address 2: Not reported
Mailing City,State,Zip: ANAHEIM, CA 92802
Owner Name: CHRIS RAE
Owner Address: 1441 W N CENTRAL PARK AVE #B
Owner Address 2: Not reported
Owner City,State,Zip: ANAHEIM, CA 928020000
Contact Name: CHRIS RAE
Contact Address: 1441 WN CENTRAL PARK AVE #B
Contact Address 2: Not reported
City,State,Zip: ANAHEIM, CA 928020000

NAICS:

EPA ID: CAL000212893
Create Date: 2002-03-14 16:36:29.000
NAICS Code: 1152
NAICS Description: Support Activities for Animal Production
Issued EPA ID Date: 2000-08-22 00:00:00
Inactive Date: 2002-06-30 00:00:00
Facility Name: COMMERCIAL RESTAURANT SERVICE
Facility Address: 10692 CHESTNUT AVE
Facility Address 2: Not reported
Facility City: STANTON
Facility County: Not reported
Facility State: CA
Facility Zip: 906802457

M218 **W C ENGINE & TRANS**
8352 STANDUSTRIAL
STANTON, CA 90680
< 1/8
1 ft.

RCRA-SQG **1000112546**
FINDS **CAD981443930**
ECHO

Site 20 of 40 in cluster M

Relative:
Higher
Actual:
72 ft.

RCRA-SQG:
Date Form Received by Agency: 1986-09-10 00:00:00.0
Handler Name: W C ENGINE & TRANS
Handler Address: 8352 STANDUSTRIAL
Handler City,State,Zip: STANTON, CA 90680
EPA ID: CAD981443930
Contact Name: ENVIRONMENTAL MANAGER
Contact Address: 8352 STANDUSTRIAL
Contact City,State,Zip: STANTON, CA 90680
Contact Telephone: 714-999-9999
Contact Fax: Not reported
Contact Email: Not reported
Contact Title: Not reported
EPA Region: 09
Land Type: Not reported
Federal Waste Generator Description: Small Quantity Generator
Non-Notifier: Not reported
Biennial Report Cycle: Not reported

Map ID
Direction
Distance
Elevation

MAP FINDINGS

Site

Database(s)

EDR ID Number
EPA ID Number

W C ENGINE & TRANS (Continued)

1000112546

Accessibility:	Not reported
Active Site Indicator:	Handler Activities
State District Owner:	CA
State District:	4
Mailing Address:	STANDUSTRIAL
Mailing City,State,Zip:	STANTON, CA 90680
Owner Name:	WILLIAM WILHELM
Owner Type:	Private
Operator Name:	NOT REQUIRED
Operator Type:	Private
Short-Term Generator Activity:	No
Importer Activity:	No
Mixed Waste Generator:	No
Transporter Activity:	No
Transfer Facility Activity:	No
Recycler Activity with Storage:	No
Small Quantity On-Site Burner Exemption:	No
Smelting Melting and Refining Furnace Exemption:	No
Underground Injection Control:	No
Off-Site Waste Receipt:	No
Universal Waste Indicator:	No
Universal Waste Destination Facility:	No
Federal Universal Waste:	No
Active Site Fed-Reg Treatment Storage and Disposal Facility:	Not reported
Active Site Converter Treatment storage and Disposal Facility:	Not reported
Active Site State-Reg Treatment Storage and Disposal Facility:	Not reported
Active Site State-Reg Handler:	---
Federal Facility Indicator:	Not reported
Hazardous Secondary Material Indicator:	NN
Sub-Part K Indicator:	Not reported
Commercial TSD Indicator:	No
Treatment Storage and Disposal Type:	Not reported
2018 GPRA Permit Baseline:	Not on the Baseline
2018 GPRA Renewals Baseline:	Not on the Baseline
Permit Renewals Workload Universe:	Not reported
Permit Workload Universe:	Not reported
Permit Progress Universe:	Not reported
Post-Closure Workload Universe:	Not reported
Closure Workload Universe:	Not reported
202 GPRA Corrective Action Baseline:	No
Corrective Action Workload Universe:	No
Subject to Corrective Action Universe:	No
Non-TSDFs Where RCRA CA has Been Imposed Universe:	No
TSDFs Potentially Subject to CA Under 3004 (u)/(v) Universe:	No
TSDFs Only Subject to CA under Discretionary Auth Universe:	No
Corrective Action Priority Ranking:	No NCAPS ranking
Environmental Control Indicator:	No
Institutional Control Indicator:	No
Human Exposure Controls Indicator:	N/A
Groundwater Controls Indicator:	N/A
Operating TSD Universe:	Not reported
Full Enforcement Universe:	Not reported
Significant Non-Complier Universe:	No
Unaddressed Significant Non-Complier Universe:	No
Addressed Significant Non-Complier Universe:	No
Significant Non-Complier With a Compliance Schedule Universe:	No
Financial Assurance Required:	Not reported

Map ID
Direction
Distance
Elevation

MAP FINDINGS

Site

Database(s)

EDR ID Number
EPA ID Number

W C ENGINE & TRANS (Continued)

1000112546

Handler Date of Last Change:	2000-09-15 17:29:38.0
Recognized Trader-Importer:	No
Recognized Trader-Exporter:	No
Importer of Spent Lead Acid Batteries:	No
Exporter of Spent Lead Acid Batteries:	No
Recycler Activity Without Storage:	Not reported
Manifest Broker:	Not reported
Sub-Part P Indicator:	No

Handler - Owner Operator:

Owner/Operator Indicator:	Operator
Owner/Operator Name:	NOT REQUIRED
Legal Status:	Private
Date Became Current:	Not reported
Date Ended Current:	Not reported
Owner/Operator Address:	NOT REQUIRED
Owner/Operator City,State,Zip:	NOT REQUIRED, ME 99999
Owner/Operator Telephone:	415-555-1212
Owner/Operator Telephone Ext:	Not reported
Owner/Operator Fax:	Not reported
Owner/Operator Email:	Not reported

Owner/Operator Indicator:	Owner
Owner/Operator Name:	WILLIAM WILHELM
Legal Status:	Private
Date Became Current:	Not reported
Date Ended Current:	Not reported
Owner/Operator Address:	NOT REQUIRED
Owner/Operator City,State,Zip:	NOT REQUIRED, ME 99999
Owner/Operator Telephone:	415-555-1212
Owner/Operator Telephone Ext:	Not reported
Owner/Operator Fax:	Not reported
Owner/Operator Email:	Not reported

Historic Generators:

Receive Date:	1986-09-10 00:00:00.0
Handler Name:	W C ENGINE & TRANS
Federal Waste Generator Description:	Small Quantity Generator
State District Owner:	CA
Large Quantity Handler of Universal Waste:	No
Recognized Trader Importer:	No
Recognized Trader Exporter:	No
Spent Lead Acid Battery Importer:	No
Spent Lead Acid Battery Exporter:	No
Current Record:	Yes
Non Storage Recycler Activity:	Not reported
Electronic Manifest Broker:	Not reported

List of NAICS Codes and Descriptions:

NAICS Codes:	No NAICS Codes Found
--------------	----------------------

Facility Has Received Notices of Violations:

Violations:	No Violations Found
-------------	---------------------

Map ID
Direction
Distance
Elevation

MAP FINDINGS

Site

Database(s)

EDR ID Number
EPA ID Number

W C ENGINE & TRANS (Continued)

1000112546

Evaluation Action Summary:

Evaluations:

No Evaluations Found

FINDS:

Registry ID: 110002708464

Click Here:

Environmental Interest/Information System:

RCRAInfo is a national information system that supports the Resource Conservation and Recovery Act (RCRA) program through the tracking of events and activities related to facilities that generate, transport, and treat, store, or dispose of hazardous waste. RCRAInfo allows RCRA program staff to track the notification, permit, compliance, and corrective action activities required under RCRA.

[Click this hyperlink](#) while viewing on your computer to access additional FINDS: detail in the EDR Site Report.

ECHO:

Envid: 1000112546
Registry ID: 110002708464
DFR URL: <http://echo.epa.gov/detailed-facility-report?fid=110002708464>
Name: W C ENGINE & TRANS
Address: 8352 STANDUSTRIAL
City,State,Zip: STANTON, CA 90680

L219

**COUCH & PHILLIPPI
10680 FERN AVENUE
STANTON, CA**

RGA LUST

**S114607143
N/A**

**< 1/8
1 ft.**

Site 13 of 25 in cluster L

**Relative:
Higher**

RGA LUST:

**Actual:
71 ft.**

Name:	COUCH & PHILLIPPI	
Address:	10680 FERN AVENUE	
City:	STANTON	
State:	STANTON	
	1998 COUCH & PHILLIPPI	10680 FERN AVENUE
Name:	COUCH & PHILLIPPI	
Address:	10680 FERN AVENUE	
City:	STANTON	
State:	STANTON	
	1997 COUCH & PHILLIPPI	10680 FERN AVENUE
Name:	COUCH & PHILLIPPI	
Address:	10680 FERN AVENUE	
City:	STANTON	
State:	STANTON	
	1996 COUCH & PHILLIPPI	10680 FERN AVENUE
Name:	COUCH & PHILLIPPI	
Address:	10680 FERN AVENUE	
City:	STANTON	
State:	STANTON	
	1995 COUCH & PHILLIPPI	10680 FERN AVENUE
Name:	COUCH & PHILLIPPI	
Address:	10680 FERN AVENUE	
City:	STANTON	

Map ID
Direction
Distance
Elevation

MAP FINDINGS

Site

Database(s)

EDR ID Number
EPA ID Number

COUCH & PHILLIPPI (Continued)

S114607143

State: STANTON
1994 COUCH & PHILLIPPI 10680 FERN AVENUE
Name: COUCH & PHILLIPPI
Address: 10680 FERN AVENUE
City: STANTON
State: STANTON
1993 COUCH & PHILLIPPI 10680 FERN AVENUE
Name: COUCH & PHILLIPPI
Address: 10680 FERN AVENUE
City: STANTON
State: STANTON
1992 COUCH & PHILLIPPI 10680 FERN AVENUE

J220

**COTTER TREE SERVICE
10662 COURT STREET
STANTON, CA 90680**

**HAZNET
HWTS**

**S113064916
N/A**

**< 1/8
1 ft.**

Site 6 of 6 in cluster J

**Relative:
Higher**

HAZNET:

**Actual:
69 ft.**

Name: COTTER TREE SERVICE
Address: 10662 COURT STREET
Address 2: Not reported
City,State,Zip: STANTON, CA 906800000
Contact: SONNY COTTER
Telephone: 7145273600
Mailing Name: Not reported
Mailing Address: 10662 COURT AVE

Year: 1994
Gepaid: CAL000113987
TSD EPA ID: CAD099452708
CA Waste Code: 241 - Tank bottom waste
Disposal Method: R01 - Recycler
Tons: 0.834

Additional Info:

Year: 1994
Gen EPA ID: CAL000113987

Shipment Date: 19941222
Creation Date: 3/28/1996 0:00:00
Receipt Date: 19941222
Manifest ID: 92792060
Trans EPA ID: CAD982488470
Trans Name: Not reported
Trans 2 EPA ID: Not reported
Trans 2 Name: Not reported
TSDF EPA ID: CAD099452708
Trans Name: Not reported
TSDF Alt EPA ID: Not reported
TSDF Alt Name: Not reported
Waste Code Description: 241 - Tank bottom waste 251 Still bottoms with halogenated organics
RCRA Code: Not reported
Meth Code: R01 - Recycler
Quantity Tons: 0.834

Map ID
Direction
Distance
Elevation

MAP FINDINGS

Site

Database(s)

EDR ID Number
EPA ID Number

COTTER TREE SERVICE (Continued)

S113064916

Waste Quantity: 200
Quantity Unit: G
Additional Code 1: Not reported
Additional Code 2: Not reported
Additional Code 3: Not reported
Additional Code 4: Not reported
Additional Code 5: Not reported

HWTS:

Name: COTTER TREE SERVICE
Address: 10662 COURT STREET
Address 2: Not reported
City,State,Zip: STANTON, CA 906800000
EPA ID: CAL000113987
Inactive Date: 06/30/1998
Create Date: 09/14/1993
Last Act Date: 04/27/1999
Mailing Name: Not reported
Mailing Address: 10662 COURT AVE
Mailing Address 2: Not reported
Mailing City,State,Zip: STANTON, CA 906802459
Owner Name: SONNY COTTER
Owner Address: 10662 COURT AVE
Owner Address 2: Not reported
Owner City,State,Zip: STANTON, CA 906802459
Contact Name: SONNY COTTER
Contact Address: INACT PER 98VQ FINAL NOTICE
Contact Address 2: - BATCH 4/27
City,State,Zip: STANTON, CA 906802459

M221

**CSD ENTERPRISES INC
8358 STANDUSTRIAL AVE
STANTON, CA 90680**

**HAZNET
HWTS**

**S113125121
N/A**

**< 1/8
1 ft.**

Site 21 of 40 in cluster M

**Relative:
Higher**

HAZNET:

Name: CSD ENTERPRISES INC
Address: 8358 STANDUSTRIAL AVE
Address 2: Not reported
City,State,Zip: STANTON, CA 90680
Contact: STEVEN BOOTH/OWENR
Telephone: 7149523500
Mailing Name: Not reported
Mailing Address: 8358 STANDUSTRIAL AVE

**Actual:
72 ft.**

Year: 2006
Gepaid: CAL000266937
TSD EPA ID: NVT330010000
CA Waste Code: 172 - Metal dust (Alkaline solution (pH >= 12.5) with metals) and machining waste
Disposal Method: D80 - Disposal, Land Fill
Tons: 4.214

Year: 2005
Gepaid: CAL000266937
TSD EPA ID: NVT330010000

Map ID
Direction
Distance
Elevation

MAP FINDINGS

Site

Database(s)

EDR ID Number
EPA ID Number

CSD ENTERPRISES INC (Continued)

S113125121

CA Waste Code: 135 - Unspecified aqueous solution
Disposal Method: D99 - Disposal, Other
Tons: 2.52

Year: 2005
Gepaid: CAL000266937
TSD EPA ID: NVT330010000
CA Waste Code: 181 - Other inorganic solid waste
Disposal Method: D80 - Disposal, Land Fill
Tons: 4.214

Year: 2005
Gepaid: CAL000266937
TSD EPA ID: CAD008364432
CA Waste Code: 352 - Other organic solids
Disposal Method: D80 - Disposal, Land Fill
Tons: 0.8428

Year: 2003
Gepaid: CAL000266937
TSD EPA ID: CAT080033681
CA Waste Code: 223 - Unspecified oil-containing waste
Disposal Method: D80 - Disposal, Land Fill
Tons: 0.75

Additional Info:

Year: 2005
Gen EPA ID: CAL000266937

Shipment Date: 20051107
Creation Date: 3/14/2007 18:30:14
Receipt Date: 20051117
Manifest ID: 24334382
Trans EPA ID: CAD981377864
Trans Name: IDR ENVIRONMENTAL SERVICES INC
Trans 2 EPA ID: CAD063547996
Trans 2 Name: PHILIP TRANSPORTATION & REMEDIATION INC
TSD EPA ID: NVT330010000
Trans Name: US ECOLOGY
TSD EPA ID: Not reported
TSD EPA Name: Not reported
Waste Code Description: 181 - Other inorganic solid waste Organics
RCRA Code: Not reported
Meth Code: D80 - Disposal, Land Fill
Quantity Tons: 1.6856
Waste Quantity: 2
Quantity Unit: Y
Additional Code 1: Not reported
Additional Code 2: Not reported
Additional Code 3: Not reported
Additional Code 4: Not reported
Additional Code 5: Not reported

Shipment Date: 20050921
Creation Date: 8/23/2006 18:35:03
Receipt Date: 20050929

Map ID
Direction
Distance
Elevation

MAP FINDINGS

Site

Database(s)

EDR ID Number
EPA ID Number

CSD ENTERPRISES INC (Continued)

S113125121

Manifest ID:	24334298
Trans EPA ID:	CAR000045278
Trans Name:	IDR ENVIRONMENTAL SERVICES
Trans 2 EPA ID:	CAD063547996
Trans 2 Name:	PHILIP TRANSPORTATION REMEDIATION
TSDF EPA ID:	NVT330010000
Trans Name:	US ECOLOGY
TSDF Alt EPA ID:	Not reported
TSDF Alt Name:	Not reported
Waste Code Description:	181 - Other inorganic solid waste Organics
RCRA Code:	Not reported
Meth Code:	D80 - Disposal, Land Fill
Quantity Tons:	2.5284
Waste Quantity:	3
Quantity Unit:	Y
Additional Code 1:	Not reported
Additional Code 2:	Not reported
Additional Code 3:	Not reported
Additional Code 4:	Not reported
Additional Code 5:	Not reported
Shipment Date:	20050913
Creation Date:	3/12/2006 18:30:40
Receipt Date:	20050929
Manifest ID:	24334280
Trans EPA ID:	CAR000045278
Trans Name:	I D R ENVIRONMENTAL SERVICES
Trans 2 EPA ID:	CAD063547996
Trans 2 Name:	PHILIP TRANSPORTATION AND REMEDIATION INC
TSDF EPA ID:	NVT330010000
Trans Name:	US ECOLOGY
TSDF Alt EPA ID:	Not reported
TSDF Alt Name:	Not reported
Waste Code Description:	135 - Unspecified aqueous solution
RCRA Code:	Not reported
Meth Code:	D99 - Disposal, Other
Quantity Tons:	2.52
Waste Quantity:	600
Quantity Unit:	G
Additional Code 1:	Not reported
Additional Code 2:	Not reported
Additional Code 3:	Not reported
Additional Code 4:	Not reported
Additional Code 5:	Not reported
Shipment Date:	20050407
Creation Date:	7/29/2005 18:30:25
Receipt Date:	20050422
Manifest ID:	24090013
Trans EPA ID:	CAR000045278
Trans Name:	IDR ENVIRONMENTAL SERVICES INC
Trans 2 EPA ID:	CAD008364432
Trans 2 Name:	RHO-CHEM
TSDF EPA ID:	CAD008364432
Trans Name:	PHILIPS ENVIRONMENTAL/RHO-CHEM FACILITY
TSDF Alt EPA ID:	CAD008364432
TSDF Alt Name:	Not reported

Map ID
Direction
Distance
Elevation

MAP FINDINGS

Site

Database(s)

EDR ID Number
EPA ID Number

CSD ENTERPRISES INC (Continued)

S113125121

Waste Code Description: 352 - Other organic solids
RCRA Code: NR
Meth Code: D80 - Disposal, Land Fill
Quantity Tons: 0.8428
Waste Quantity: 1
Quantity Unit: Y
Additional Code 1: Not reported
Additional Code 2: Not reported
Additional Code 3: Not reported
Additional Code 4: Not reported
Additional Code 5: Not reported

Additional Info:

Year: 2006
Gen EPA ID: CAL000266937

Shipment Date: 20060421
Creation Date: 8/4/2006 18:30:48
Receipt Date: 20060427
Manifest ID: 24990568
Trans EPA ID: CAD981377864
Trans Name: IDR ENVIRONMENTAL SERVICES INC
Trans 2 EPA ID: CAD063547996
Trans 2 Name: PHILIP TRANSPORTATION REMEDIATION INC
TSDF EPA ID: NVT330010000
Trans Name: US ECOLOGY
TSDF Alt EPA ID: Not reported
TSDF Alt Name: Not reported
Waste Code Description: 172 - Metal dust (see 121) and machining waste
RCRA Code: Not reported
Meth Code: D80 - Disposal, Land Fill
Quantity Tons: 4.214
Waste Quantity: 5
Quantity Unit: Y
Additional Code 1: Not reported
Additional Code 2: Not reported
Additional Code 3: Not reported
Additional Code 4: Not reported
Additional Code 5: Not reported

Additional Info:

Year: 2003
Gen EPA ID: CAL000266937

Shipment Date: 20030306
Creation Date: 6/12/2003 18:31:05
Receipt Date: 20030306
Manifest ID: 20748263
Trans EPA ID: CAR000090381
Trans Name: Not reported
Trans 2 EPA ID: Not reported
Trans 2 Name: Not reported
TSDF EPA ID: CAT080033681
Trans Name: Not reported
TSDF Alt EPA ID: CAT080033681
TSDF Alt Name: Not reported

Map ID
Direction
Distance
Elevation

MAP FINDINGS

Site

Database(s)

EDR ID Number
EPA ID Number

CSD ENTERPRISES INC (Continued)

S113125121

Waste Code Description:	223 - Unspecified oil-containing waste
RCRA Code:	Not reported
Meth Code:	D80 - Disposal, Land Fill
Quantity Tons:	0.75
Waste Quantity:	1500
Quantity Unit:	P
Additional Code 1:	Not reported
Additional Code 2:	Not reported
Additional Code 3:	Not reported
Additional Code 4:	Not reported
Additional Code 5:	Not reported

HWTS:

Name:	CSD ENTERPRISES INC
Address:	8358 STANDUSTRIAL AVE
Address 2:	Not reported
City,State,Zip:	STANTON, CA 90680
EPA ID:	CAL000266937
Inactive Date:	06/30/2007
Create Date:	02/26/2003
Last Act Date:	10/25/2007
Mailing Name:	Not reported
Mailing Address:	8358 STANDUSTRIAL AVE
Mailing Address 2:	Not reported
Mailing City,State,Zip:	STANTON, CA 90680
Owner Name:	CSD ENTERPRISES INC
Owner Address:	8358 STANDUSTRIAL AVE
Owner Address 2:	Not reported
Owner City,State,Zip:	STANTON, CA 90680
Contact Name:	STEVEN BOOTH/OWENR
Contact Address:	8358 STANDUSTRIAL AVE
Contact Address 2:	Not reported
City,State,Zip:	STANTON, CA 90680

NAICS:

EPA ID:	CAL000266937
Create Date:	2003-02-26 14:16:23.153
NAICS Code:	332813
NAICS Description:	Electroplating, Plating, Polishing, Anodizing, and Coloring
Issued EPA ID Date:	2003-02-26 14:16:23.12300
Inactive Date:	2007-06-30 16:24:40
Facility Name:	CSD ENTERPRISES INC
Facility Address:	8358 STANDUSTRIAL AVE
Facility Address 2:	Not reported
Facility City:	STANTON
Facility County:	Not reported
Facility State:	CA
Facility Zip:	90680

EPA ID:	CAL000266937
Create Date:	2003-02-26 14:16:23.153
NAICS Code:	332813
NAICS Description:	Electroplating, Plating, Polishing, Anodizing, and Coloring
Issued EPA ID Date:	2003-02-26 14:16:23.12300
Inactive Date:	2007-06-30 16:24:40
Facility Name:	CSD ENTERPRISES INC
Facility Address:	8358 STANDUSTRIAL AVE

Map ID
Direction
Distance
Elevation

MAP FINDINGS

Site

Database(s)

EDR ID Number
EPA ID Number

CSD ENTERPRISES INC (Continued)

S113125121

Facility Address 2: Not reported
Facility City: STANTON
Facility County: Not reported
Facility State: CA
Facility Zip: 90680

V222

**LIBERTY CABINETS
8097 PACIFIC ST
STANTON, CA 90680**

**EMI S106834511
N/A**

**< 1/8
1 ft.**

Site 2 of 9 in cluster V

**Relative:
Higher**

EMI:

**Actual:
69 ft.**

Name: LIBERTY CABINETS
Address: 8097 PACIFIC ST
City,State,Zip: STANTON, CA 90680
Year: 2002
County Code: 30
Air Basin: SC
Facility ID: 116339
Air District Name: SC
SIC Code: 2434
Air District Name: SOUTH COAST AQMD
Community Health Air Pollution Info System: Not reported
Consolidated Emission Reporting Rule: Not reported
Total Organic Hydrocarbon Gases Tons/Yr: 2
Reactive Organic Gases Tons/Yr: 2
Carbon Monoxide Emissions Tons/Yr: 0
NOX - Oxides of Nitrogen Tons/Yr: 0
SOX - Oxides of Sulphur Tons/Yr: 0
Particulate Matter Tons/Yr: 0
Part. Matter 10 Micrometers and Smlr Tons/Yr:0

Name: LIBERTY CABINETS
Address: 8097 PACIFIC ST
City,State,Zip: STANTON, CA 90680
Year: 2003
County Code: 30
Air Basin: SC
Facility ID: 116339
Air District Name: SC
SIC Code: 2434
Air District Name: SOUTH COAST AQMD
Community Health Air Pollution Info System: Not reported
Consolidated Emission Reporting Rule: Not reported
Total Organic Hydrocarbon Gases Tons/Yr: 2
Reactive Organic Gases Tons/Yr: 2
Carbon Monoxide Emissions Tons/Yr: 0
NOX - Oxides of Nitrogen Tons/Yr: 0
SOX - Oxides of Sulphur Tons/Yr: 0
Particulate Matter Tons/Yr: 0
Part. Matter 10 Micrometers and Smlr Tons/Yr:0

Name: LIBERTY CABINETS
Address: 8097 PACIFIC ST
City,State,Zip: STANTON, CA 90680
Year: 2004

Map ID
Direction
Distance
Elevation

MAP FINDINGS

Site

Database(s)

EDR ID Number
EPA ID Number

LIBERTY CABINETS (Continued)

S106834511

County Code: 30
Air Basin: SC
Facility ID: 116339
Air District Name: SC
SIC Code: 2434
Air District Name: SOUTH COAST AQMD
Community Health Air Pollution Info System: Not reported
Consolidated Emission Reporting Rule: Not reported
Total Organic Hydrocarbon Gases Tons/Yr: 1.63491
Reactive Organic Gases Tons/Yr: 1.62
Carbon Monoxide Emissions Tons/Yr: 0
NOX - Oxides of Nitrogen Tons/Yr: 0
SOX - Oxides of Sulphur Tons/Yr: 0
Particulate Matter Tons/Yr: 0
Part. Matter 10 Micrometers and Smllr Tons/Yr: 0

Q223

**BAXTER GRIFFIN
8210 MONROE
STANTON, CA 90680**

**< 1/8
1 ft.**

Site 11 of 51 in cluster Q

**LUST S103673446
SWEEPS UST N/A
Cortese
HIST CORTESE
CERS**

**Relative:
Lower**

**Actual:
67 ft.**

LUST:

Name: BAXTER GRIFFIN
Address: 8210 MONROE
City,State,Zip: STANTON, CA 90680
Lead Agency: ORANGE COUNTY LOP
Case Type: LUST Cleanup Site
Geo Track: http://geotracker.waterboards.ca.gov/profile_report.asp?global_id=T0605901747
Global Id: T0605901747
Latitude: 33.805273
Longitude: -117.989488
Status: Completed - Case Closed
Status Date: 07/19/1995
Case Worker: SR
RB Case Number: 083002446T
Local Agency: ORANGE COUNTY LOP
File Location: Local Agency
Local Case Number: 94UT027
Potential Media Affect: Soil
Potential Contaminants of Concern: Gasoline
Site History: Not reported

LUST:

Global Id: T0605901747
Contact Type: Local Agency Caseworker
Contact Name: SHYAMALA RAJAGOPAL
Organization Name: ORANGE COUNTY LOP
Address: 1241 E. DYER ROAD SUITE 120
City: SANTA ANA
Email: srajagopal@ochca.com
Phone Number: 7144336262

Global Id: T0605901747
Contact Type: Regional Board Caseworker
Contact Name: VALERIE JAHN-BULL
Organization Name: SANTA ANA RWQCB (REGION 8)
Address: 3737 MAIN STREET, SUITE 500

Map ID
Direction
Distance
Elevation

MAP FINDINGS

Site

Database(s)

EDR ID Number
EPA ID Number

BAXTER GRIFFIN (Continued)

S103673446

City: RIVERSIDE
Email: valerie.jahn-bull@waterboards.ca.gov
Phone Number: 9517824903

LUST:

Global Id: T0605901747
Action Type: Other
Date: 05/14/1994
Action: Leak Discovery

Global Id: T0605901747
Action Type: Other
Date: 05/14/1994
Action: Leak Reported

LUST:

Global Id: T0605901747
Status: Open - Case Begin Date
Status Date: 05/14/1994

Global Id: T0605901747
Status: Completed - Case Closed
Status Date: 07/19/1995

LUST REG 8:

Name: BAXTER GRIFFIN
Address: 8210 MONROE
City: STANTON
Region: 8
County: Orange
Regional Board: Santa Ana Region
Facility Status: Case Closed
Case Number: 083002446T
Local Case Num: 94UT027
Case Type: Soil only
Substance: Gasoline
Qty Leaked: 0
Abate Method: Not reported
Cross Street: Not reported
Enf Type: Not reported
Funding: Not reported
How Discovered: Tank Closure
How Stopped: Close Tank
Leak Cause: Unknown
Leak Source: Unknown
Global ID: T0605901747
How Stopped Date: 9/9/9999
Enter Date: Not reported
Date Confirmation of Leak Began: Not reported
Date Preliminary Assessment Began: Not reported
Discover Date: 5/14/1994
Enforcement Date: Not reported
Close Date: 7/19/1995
Date Prelim Assessment Workplan Submitted: Not reported
Date Pollution Characterization Began: Not reported

Map ID
Direction
Distance
Elevation

MAP FINDINGS

Site

Database(s)

EDR ID Number
EPA ID Number

BAXTER GRIFFIN (Continued)

S103673446

Date Remediation Plan Submitted:	Not reported
Date Remedial Action Underway:	Not reported
Date Post Remedial Action Monitoring:	Not reported
Enter Date:	Not reported
GW Qualifies:	Not reported
Soil Qualifies:	Not reported
Operator:	Not reported
Facility Contact:	Not reported
Interim:	Not reported
Oversite Program:	LUST
Latitude:	33.8055115
Longitude:	-117.9892652
MTBE Date:	Not reported
Max MTBE GW:	Not reported
MTBE Concentration:	0
Max MTBE Soil:	Not reported
MTBE Fuel:	1
MTBE Tested:	Site NOT Tested for MTBE.Includes Unknown and Not Analyzed.
MTBE Class:	*
Staff:	VJJ
Staff Initials:	SK
Lead Agency:	Local Agency
Local Agency:	30000L
Hydr Basin #:	Not reported
Beneficial:	MUN
Priority:	Not reported
Cleanup Fund Id:	Not reported
Work Suspended:	Not reported
Summary:	Not reported

ORANGE CO. LUST:

Name:	BAXTER GRIFFIN
Address:	8210 MONROE AVE
City,State,Zip:	STANTON, CA 90680
Region:	ORANGE
Facility Id:	94UT027
Released Substance:	Gasoline-Automotive (motor gasoline and additives), leaded & unleaded
Date Closed:	07/19/1995
Record ID:	RO0001605

SWEEPS UST:

Name:	BAXTER GRIFFIN CO
Address:	8210 MONROE
City:	STANTON
Status:	Active
Comp Number:	6676
Number:	9
Board Of Equalization:	44-016514
Referral Date:	09-30-92
Action Date:	09-15-92
Created Date:	02-29-88
Owner Tank Id:	Not reported
SWRCB Tank Id:	30-000-006676-000001
Tank Status:	A
Capacity:	550
Active Date:	Not reported

Map ID
Direction
Distance
Elevation

MAP FINDINGS

Site

Database(s)

EDR ID Number
EPA ID Number

BAXTER GRIFFIN (Continued)

S103673446

Tank Use: M.V. FUEL
STG: P
Content: LEADED
Number Of Tanks: 1

CORTESE:

Name: BAXTER GRIFFIN
Address: 8210 MONROE
City,State,Zip: STANTON, CA 90680
Region: CORTESE
Envirostor Id: Not reported
Global ID: T0605901747
Site/Facility Type: LUST CLEANUP SITE
Cleanup Status: COMPLETED - CASE CLOSED
Status Date: Not reported
Site Code: Not reported
Latitude: Not reported
Longitude: Not reported
Owner: Not reported
Enf Type: Not reported
Swat R: Not reported
Flag: active
Order No: Not reported
Waste Discharge System No: Not reported
Effective Date: Not reported
Region 2: Not reported
WID Id: Not reported
Solid Waste Id No: Not reported
Waste Management Uit Name: Not reported
File Name: Active Open

HIST CORTESE:

edr_fname: BAXTER GRIFFIN
edr_fadd1: 8210 MONROE
City,State,Zip: STANTON, CA
Region: CORTESE
Facility County Code: 30
Reg By: LTNKA
Reg Id: 083002446T

CERS:

Name: BAXTER GRIFFIN
Address: 8210 MONROE
City,State,Zip: STANTON, CA 90680
Site ID: 240636
CERS ID: T0605901747
CERS Description: Leaking Underground Storage Tank Cleanup Site

Affiliation:

Affiliation Type Desc: Local Agency Caseworker
Entity Name: SHYAMALA RAJAGOPAL - ORANGE COUNTY LOP
Entity Title: Not reported
Affiliation Address: 1241 E. DYER ROAD SUITE 120
Affiliation City: SANTA ANA
Affiliation State: CA
Affiliation Country: Not reported

Map ID
Direction
Distance
Elevation

MAP FINDINGS

Site

Database(s)

EDR ID Number
EPA ID Number

BAXTER GRIFFIN (Continued)

S103673446

Affiliation Zip: Not reported
Affiliation Phone: 7144336262

Affiliation Type Desc: Regional Board Caseworker
Entity Name: VALERIE JAHN-BULL - SANTA ANA RWQCB (REGION 8)
Entity Title: Not reported
Affiliation Address: 3737 MAIN STREET, SUITE 500
Affiliation City: RIVERSIDE
Affiliation State: CA
Affiliation Country: Not reported
Affiliation Zip: Not reported
Affiliation Phone: 9517824903

Q224

**BAXTER GRIFFIN
8210 MONROE
STANTON, CA 90680**

**FINDS 1023224708
N/A**

**< 1/8
1 ft.**

Site 12 of 51 in cluster Q

**Relative:
Lower**

FINDS:
Registry ID: 110065112773

**Actual:
67 ft.**

Click Here:

Environmental Interest/Information System:
STATE MASTER

[Click this hyperlink](#) while viewing on your computer to access
additional FINDS: detail in the EDR Site Report.

Z225

**BARRE PEAKER
10670 DALE AVE.
STANTON, CA 90680**

**ECHO 1026112277
N/A**

**< 1/8
1 ft.**

Site 1 of 13 in cluster Z

**Relative:
Higher**

ECHO:
Envid: 1026112277
Registry ID: 110040571011
DFR URL: <http://echo.epa.gov/detailed-facility-report?fid=110040571011>
Name: BARRE PEAKER
Address: 10670 DALE AVE.
City,State,Zip: STANTON, CA 90680

**Actual:
72 ft.**

Q226

**BAXTER GRIFFIN CO
8210 MONROE AVE
STANTON, CA 90680**

**UST U003783872
N/A**

**< 1/8
1 ft.**

Site 13 of 51 in cluster Q

**Relative:
Lower**

UST:
Name: BAXTER GRIFFIN CO
Address: 8210 MONROE AVE
City,State,Zip: STANTON, CA 90680
Facility ID: 6676

**Actual:
67 ft.**

Map ID
Direction
Distance
Elevation

MAP FINDINGS

Site

Database(s)

EDR ID Number
EPA ID Number

BAXTER GRIFFIN CO (Continued)

U003783872

Permitting Agency: ORANGE COUNTY
Latitude: 33.8066259
Longitude: -117.988143

**Q227 BAXTER-GRIFFIN CO., INC.
8210 MONROE
STANTON, CA 90680**

**HAZNET S113053411
HWTS N/A**

**< 1/8
1 ft.**

Site 14 of 51 in cluster Q

**Relative:
Lower
Actual:
67 ft.**

HAZNET:
Name: BAXTER-GRIFFIN CO., INC.
Address: 8210 MONROE
Address 2: Not reported
City,State,Zip: STANTON, CA 906800000
Contact: BERT J GRIFFIN PRES
Telephone: Not reported
Mailing Name: Not reported
Mailing Address: 8210 MONROE AVE

Year: 1994
Gepaid: CAL000082150
TSD EPA ID: CAT080013352
CA Waste Code: 241 - Tank bottom waste
Disposal Method: -
Tons: 0.2085

Additional Info:

Year: 1994
Gen EPA ID: CAL000082150

Shipment Date: 19940511
Creation Date: 3/25/1996 0:00:00
Receipt Date: Not reported
Manifest ID: 93361078
Trans EPA ID: CAL922125668
Trans Name: Not reported
Trans 2 EPA ID: Not reported
Trans 2 Name: Not reported
TSDF EPA ID: CAT080013352
Trans Name: Not reported
TSDF Alt EPA ID: Not reported
TSDF Alt Name: Not reported
Waste Code Description: 241 - Tank bottom waste 251 Still bottoms with halogenated organics
RCRA Code: Not reported
Meth Code: - Not reported
Quantity Tons: 0.2085
Waste Quantity: 50
Quantity Unit: G
Additional Code 1: Not reported
Additional Code 2: Not reported
Additional Code 3: Not reported
Additional Code 4: Not reported
Additional Code 5: Not reported

Map ID
Direction
Distance
Elevation

MAP FINDINGS

Site

Database(s)

EDR ID Number
EPA ID Number

BAXTER-GRIFFIN CO., INC. (Continued)

S113053411

HWTS:

Name: BAXTER-GRIFFIN CO., INC.
Address: 8210 MONROE
Address 2: Not reported
City,State,Zip: STANTON, CA 906800000
EPA ID: CAL000082150
Inactive Date: 09/30/2005
Create Date: 01/11/1993
Last Act Date: 09/30/2005
Mailing Name: Not reported
Mailing Address: 8210 MONROE AVE
Mailing Address 2: Not reported
Mailing City,State,Zip: STANTON, CA 906800000
Owner Name: BERT J. GRIFFIN
Owner Address: 8210 MONROE AVE
Owner Address 2: Not reported
Owner City,State,Zip: STANTON, CA 906800000
Contact Name: BERT J GRIFFIN PRES
Contact Address: OPERATIONS
Contact Address 2: Not reported
City,State,Zip: --, 99 --

NAICS:

EPA ID: CAL000082150
Create Date: 2002-03-14 16:36:27.000
NAICS Code: 23531
NAICS Description: Electrical Contractors
Issued EPA ID Date: 1993-01-11 00:00:00
Inactive Date: 2005-09-30 00:00:00
Facility Name: BAXTER-GRIFFIN CO., INC.
Facility Address: 8210 MONROE
Facility Address 2: Not reported
Facility City: STANTON
Facility County: Not reported
Facility State: CA
Facility Zip: 906800000

Q228

**BAXTER GRIFFIN
8210 MONROE AVE
STANTON, CA**

RGA LUST

**S114580668
N/A**

**< 1/8
1 ft.**

Site 15 of 51 in cluster Q

**Relative:
Lower**

RGA LUST:

Name: BAXTER GRIFFIN
Address: 8210 MONROE AVE
City: STANTON
State: STANTON
2003 BAXTER GRIFFIN 8210 MONROE AVE
Name: BAXTER GRIFFIN
Address: 8210 MONROE AVE
City: STANTON
State: STANTON
2002 BAXTER GRIFFIN 8210 MONROE AVE
Name: BAXTER GRIFFIN
Address: 8210 MONROE AVE
City: STANTON

**Actual:
67 ft.**

Map ID
Direction
Distance
Elevation

MAP FINDINGS

Site

Database(s)

EDR ID Number
EPA ID Number

BAXTER GRIFFIN (Continued)

S114580668

State: STANTON
2001 BAXTER GRIFFIN 8210 MONROE AVE

Q229

**BAXTER GRIFFIN
8210 MONROE AVENUE
STANTON, CA**

RGA LUST

**S114580667
N/A**

**< 1/8
1 ft.**

Site 16 of 51 in cluster Q

**Relative:
Lower**

RGA LUST:

**Actual:
67 ft.**

Name: BAXTER GRIFFIN
Address: 8210 MONROE AVENUE
City: STANTON
State: STANTON
1998 BAXTER GRIFFIN 8210 MONROE AVENUE
Name: BAXTER GRIFFIN
Address: 8210 MONROE AVENUE
City: STANTON
State: STANTON
1997 BAXTER GRIFFIN 8210 MONROE AVENUE
Name: BAXTER GRIFFIN
Address: 8210 MONROE AVENUE
City: STANTON
State: STANTON
1996 BAXTER GRIFFIN 8210 MONROE AVENUE
Name: BAXTER GRIFFIN
Address: 8210 MONROE AVENUE
City: STANTON
State: STANTON
1995 BAXTER GRIFFIN 8210 MONROE AVENUE
Name: BAXTER GRIFFIN
Address: 8210 MONROE AVENUE
City: STANTON
State: STANTON
1994 BAXTER GRIFFIN 8210 MONROE AVENUE

Q230

**BAXTER GRIFFIN
8210 MONROE
STANTON, CA**

RGA LUST

**S114580670
N/A**

**< 1/8
1 ft.**

Site 17 of 51 in cluster Q

**Relative:
Lower**

RGA LUST:

**Actual:
67 ft.**

Name: BAXTER GRIFFIN
Address: 8210 MONROE
City: STANTON
State: STANTON
2012 BAXTER GRIFFIN 8210 MONROE
Name: BAXTER GRIFFIN
Address: 8210 MONROE
City: STANTON
State: STANTON
2011 BAXTER GRIFFIN 8210 MONROE
Name: BAXTER GRIFFIN
Address: 8210 MONROE
City: STANTON

Map ID
Direction
Distance
Elevation

MAP FINDINGS

Site

Database(s)

EDR ID Number
EPA ID Number

BAXTER GRIFFIN (Continued)

S114580670

State: STANTON
2010 BAXTER GRIFFIN 8210 MONROE
Name: BAXTER GRIFFIN
Address: 8210 MONROE
City: STANTON
State: STANTON
2009 BAXTER GRIFFIN 8210 MONROE
Name: BAXTER GRIFFIN
Address: 8210 MONROE
City: STANTON
State: STANTON
2008 BAXTER GRIFFIN 8210 MONROE
Name: BAXTER GRIFFIN
Address: 8210 MONROE
City: STANTON
State: STANTON
2007 BAXTER GRIFFIN 8210 MONROE
Name: BAXTER GRIFFIN
Address: 8210 MONROE
City: STANTON
State: STANTON
2006 BAXTER GRIFFIN 8210 MONROE
Name: BAXTER GRIFFIN
Address: 8210 MONROE
City: STANTON
State: STANTON
2005 BAXTER GRIFFIN 8210 MONROE

V231 ZIONS FIRST NATIONAL BANK
8097 PACIFIC STREET
STANTON, CA 90680

ECHO 1026157803
N/A

< 1/8
1 ft.

Site 3 of 9 in cluster V

Relative:
Higher

Actual:
69 ft.

ECHO:
Envid: 1026157803
Registry ID: 110070798288
DFR URL: <http://echo.epa.gov/detailed-facility-report?fid=110070798288>
Name: ZIONS FIRST NATIONAL BANK
Address: 8097 PACIFIC STREET
City,State,Zip: STANTON, CA 90680

AA232 CITY OF STANTON CORPORATE YARD
8100 PACIFIC AVE
STANTON, CA 90680

RCRA NonGen / NLR 1024828480
CAL000360141

< 1/8
1 ft.

Site 1 of 9 in cluster AA

Relative:
Higher

Actual:
69 ft.

RCRA NonGen / NLR:
Date Form Received by Agency: 2011-01-07 00:00:00.0
Handler Name: CITY OF STANTON CORPORATE YARD
Handler Address: 8100 PACIFIC AVE
Handler City,State,Zip: STANTON, CA 90680
EPA ID: CAL000360141
Contact Name: SCOTT JENSEN
Contact Address: 8100 PACIFIC AVE

Map ID
Direction
Distance
Elevation

MAP FINDINGS

Site

Database(s)

EDR ID Number
EPA ID Number

CITY OF STANTON CORPORATE YARD (Continued)

1024828480

Contact City,State,Zip:	STANTON, CA 90680
Contact Telephone:	714-357-1447
Contact Fax:	714-890-1443
Contact Email:	SJENSEN@CI.STANTON.CA.US
Contact Title:	Not reported
EPA Region:	09
Land Type:	Not reported
Federal Waste Generator Description:	Not a generator, verified
Non-Notifier:	Not reported
Biennial Report Cycle:	Not reported
Accessibility:	Not reported
Active Site Indicator:	Handler Activities
State District Owner:	Not reported
State District:	Not reported
Mailing Address:	7800 KATELLA AVE
Mailing City,State,Zip:	STANTON, CA 90680-3123
Owner Name:	CITY OF STANTON
Owner Type:	Other
Operator Name:	SCOTT JENSEN
Operator Type:	Other
Short-Term Generator Activity:	No
Importer Activity:	No
Mixed Waste Generator:	No
Transporter Activity:	No
Transfer Facility Activity:	No
Recycler Activity with Storage:	No
Small Quantity On-Site Burner Exemption:	No
Smelting Melting and Refining Furnace Exemption:	No
Underground Injection Control:	No
Off-Site Waste Receipt:	No
Universal Waste Indicator:	Yes
Universal Waste Destination Facility:	Yes
Federal Universal Waste:	No
Active Site Fed-Reg Treatment Storage and Disposal Facility:	Not reported
Active Site Converter Treatment storage and Disposal Facility:	Not reported
Active Site State-Reg Treatment Storage and Disposal Facility:	Not reported
Active Site State-Reg Handler:	---
Federal Facility Indicator:	Not reported
Hazardous Secondary Material Indicator:	N
Sub-Part K Indicator:	Not reported
Commercial TSD Indicator:	No
Treatment Storage and Disposal Type:	Not reported
2018 GPRA Permit Baseline:	Not on the Baseline
2018 GPRA Renewals Baseline:	Not on the Baseline
Permit Renewals Workload Universe:	Not reported
Permit Workload Universe:	Not reported
Permit Progress Universe:	Not reported
Post-Closure Workload Universe:	Not reported
Closure Workload Universe:	Not reported
202 GPRA Corrective Action Baseline:	No
Corrective Action Workload Universe:	No
Subject to Corrective Action Universe:	No
Non-TSDFs Where RCRA CA has Been Imposed Universe:	No
TSDFs Potentially Subject to CA Under 3004 (u)/(v) Universe:	No
TSDFs Only Subject to CA under Discretionary Auth Universe:	No
Corrective Action Priority Ranking:	No NCAPS ranking
Environmental Control Indicator:	No

Map ID
Direction
Distance
Elevation

MAP FINDINGS

Site

Database(s)

EDR ID Number
EPA ID Number

CITY OF STANTON CORPORATE YARD (Continued)

1024828480

Institutional Control Indicator:	No
Human Exposure Controls Indicator:	N/A
Groundwater Controls Indicator:	N/A
Operating TSD Universe:	Not reported
Full Enforcement Universe:	Not reported
Significant Non-Complier Universe:	No
Unaddressed Significant Non-Complier Universe:	No
Addressed Significant Non-Complier Universe:	No
Significant Non-Complier With a Compliance Schedule Universe:	No
Financial Assurance Required:	Not reported
Handler Date of Last Change:	2018-09-05 20:33:57.0
Recognized Trader-Importer:	No
Recognized Trader-Exporter:	No
Importer of Spent Lead Acid Batteries:	No
Exporter of Spent Lead Acid Batteries:	No
Recycler Activity Without Storage:	No
Manifest Broker:	No
Sub-Part P Indicator:	No

Handler - Owner Operator:

Owner/Operator Indicator:	Operator
Owner/Operator Name:	SCOTT JENSEN
Legal Status:	Other
Date Became Current:	Not reported
Date Ended Current:	Not reported
Owner/Operator Address:	8100 PACIFIC AVE
Owner/Operator City,State,Zip:	STANTON, CA 90680
Owner/Operator Telephone:	714-357-1447
Owner/Operator Telephone Ext:	Not reported
Owner/Operator Fax:	Not reported
Owner/Operator Email:	Not reported

Owner/Operator Indicator:	Owner
Owner/Operator Name:	CITY OF STANTON
Legal Status:	Other
Date Became Current:	Not reported
Date Ended Current:	Not reported
Owner/Operator Address:	7800 KATELLA AVE
Owner/Operator City,State,Zip:	STANTON, CA 90680-3123
Owner/Operator Telephone:	714-890-4204
Owner/Operator Telephone Ext:	Not reported
Owner/Operator Fax:	Not reported
Owner/Operator Email:	Not reported

Historic Generators:

Receive Date:	2011-01-07 00:00:00.0
Handler Name:	CITY OF STANTON CORPORATE YARD
Federal Waste Generator Description:	Not a generator, verified
State District Owner:	Not reported
Large Quantity Handler of Universal Waste:	No
Recognized Trader Importer:	No
Recognized Trader Exporter:	No
Spent Lead Acid Battery Importer:	No
Spent Lead Acid Battery Exporter:	No
Current Record:	Yes

Map ID
Direction
Distance
Elevation

MAP FINDINGS

Site

Database(s)

EDR ID Number
EPA ID Number

CITY OF STANTON CORPORATE YARD (Continued)

1024828480

Non Storage Recycler Activity: Not reported
Electronic Manifest Broker: Not reported

List of NAICS Codes and Descriptions:

NAICS Code: 56299
NAICS Description: ALL OTHER WASTE MANAGEMENT SERVICES

Facility Has Received Notices of Violations:

Violations: No Violations Found

Evaluation Action Summary:

Evaluations: No Evaluations Found

L233

**OCCS INC
10680 FERN AVE
STANTON, CA 90680**

**ECHO 1025945651
N/A**

**< 1/8
1 ft.**

Site 14 of 25 in cluster L

**Relative:
Higher**

ECHO:

Envid: 1025945651
Registry ID: 110070618142
DFR URL: <http://echo.epa.gov/detailed-facility-report?fid=110070618142>
Name: OCCS INC
Address: 10680 FERN AVE
City,State,Zip: STANTON, CA 90680

**Actual:
71 ft.**

AB234

**1X RON'S PLUMBING
10671 FLOWER ST
STANTON, CA 90680**

**HAZNET S123702899
HWTS N/A**

**< 1/8
1 ft.**

Site 1 of 2 in cluster AB

**Relative:
Lower**

HAZNET:

Name: 1X RON'S PLUMBING
Address: 10671 FLOWER ST
Address 2: Not reported
City,State,Zip: STANTON, CA 906800000
Contact: RON LEWIS
Telephone: 7149521556
Mailing Name: Not reported
Mailing Address: 12941 NEW HOPE ST

Year: 1987
Gepaid: CAC000023176
TSD EPA ID: CAD980737076
CA Waste Code: 221 - Waste oil and mixed oil
Disposal Method: R01 - Recycler
Tons: 0.3502

**Actual:
67 ft.**

HWTS:

Name: 1X RON'S PLUMBING

Map ID
Direction
Distance
Elevation

MAP FINDINGS

Site

Database(s)

EDR ID Number
EPA ID Number

1X RON'S PLUMBING (Continued)

S123702899

Address: 10671 FLOWER ST
Address 2: Not reported
City,State,Zip: STANTON, CA 906800000
EPA ID: CAC000023176
Inactive Date: 10/25/2000
Create Date: 07/13/1987
Last Act Date: 10/25/2000
Mailing Name: Not reported
Mailing Address: 12941 NEW HOPE ST
Mailing Address 2: Not reported
Mailing City,State,Zip: GARDEN GROVE, CA 926400000
Owner Name: --
Owner Address: --
Owner Address 2: Not reported
Owner City,State,Zip: --, 99 --
Contact Name: RON LEWIS
Contact Address: --
Contact Address 2: Not reported
City,State,Zip: --, 99 --

Q235

**FAILSAFE FIBERGLASS
8230 MONROE AVE STE D
STANTON, CA 90680**

**HAZNET
HWTS**

**S113125810
N/A**

**< 1/8
1 ft.**

Site 18 of 51 in cluster Q

**Relative:
Lower
Actual:
67 ft.**

HAZNET:
Name: FAILSAFE FIBERGLASS
Address: 8230 MONROE AVE STE D
Address 2: Not reported
City,State,Zip: STANTON, CA 906802671
Contact: BOB NICHOLS MGR
Telephone: 7145341376
Mailing Name: Not reported
Mailing Address: 8230 MONROE AVE STE D

Year: 2016
Gepaid: CAL000268688
TSD EPA ID: CAD044429835
CA Waste Code: 212 - Oxygenated solvents (acetone, butanol, ethyl acetate, etc.)
Disposal Method: H141 - Storage, Bulking, And/Or Transfer Off Site--No
Treatment/Reovery (H010-H129) Or (H131-H135)
Tons: 0.15

Year: 2015
Gepaid: CAL000268688
TSD EPA ID: CAD044429835
CA Waste Code: 212 - Oxygenated solvents (acetone, butanol, ethyl acetate, etc.)
Disposal Method: H141 - Storage, Bulking, And/Or Transfer Off Site--No
Treatment/Reovery (H010-H129) Or (H131-H135)
Tons: 0.54

Year: 2014
Gepaid: CAL000268688
TSD EPA ID: CAD044429835
CA Waste Code: 212 - Oxygenated solvents (acetone, butanol, ethyl acetate, etc.)
Disposal Method: H141 - Storage, Bulking, And/Or Transfer Off Site--No
Treatment/Reovery (H010-H129) Or (H131-H135)

Map ID
Direction
Distance
Elevation

MAP FINDINGS

Site

Database(s)

EDR ID Number
EPA ID Number

FAILSAFE FIBERGLASS (Continued)

S113125810

Tons:	0.2
Year:	2013
Gepaid:	CAL000268688
TSD EPA ID:	CAD044429835
CA Waste Code:	212 - Oxygenated solvents (acetone, butanol, ethyl acetate, etc.)
Disposal Method:	H141 - Storage, Bulking, And/Or Transfer Off Site--No Treatment/Reovery (H010-H129) Or (H131-H135)
Tons:	0.363
Year:	2012
Gepaid:	CAL000268688
TSD EPA ID:	CAD044429835
CA Waste Code:	212 - Oxygenated solvents (acetone, butanol, ethyl acetate, etc.)
Disposal Method:	H141 - Storage, Bulking, And/Or Transfer Off Site--No Treatment/Reovery (H010-H129) Or (H131-H135)
Tons:	0.465
Year:	2011
Gepaid:	CAL000268688
TSD EPA ID:	CAD044429835
CA Waste Code:	212 - Oxygenated solvents (acetone, butanol, ethyl acetate, etc.)
Disposal Method:	H141 - Storage, Bulking, And/Or Transfer Off Site--No Treatment/Reovery (H010-H129) Or (H131-H135)
Tons:	0.3
Year:	2010
Gepaid:	CAL000268688
TSD EPA ID:	CAD044429835
CA Waste Code:	212 - Oxygenated solvents (acetone, butanol, ethyl acetate, etc.)
Disposal Method:	H141 - Storage, Bulking, And/Or Transfer Off Site--No Treatment/Reovery (H010-H129) Or (H131-H135)
Tons:	0.35
Year:	2009
Gepaid:	CAL000268688
TSD EPA ID:	CAD044429835
CA Waste Code:	212 - Oxygenated solvents (acetone, butanol, ethyl acetate, etc.)
Disposal Method:	H141 - Storage, Bulking, And/Or Transfer Off Site--No Treatment/Reovery (H010-H129) Or (H131-H135)
Tons:	0.45
Year:	2008
Gepaid:	CAL000268688
TSD EPA ID:	UTD981552177
CA Waste Code:	212 - Oxygenated solvents (acetone, butanol, ethyl acetate, etc.)
Disposal Method:	H040 - Incineration--Thermal Destruction Other Than Use As A Fuel
Tons:	0.225
Year:	2007
Gepaid:	CAL000268688
TSD EPA ID:	AZD009015389
CA Waste Code:	212 - Oxygenated solvents (acetone, butanol, ethyl acetate, etc.)
Disposal Method:	H061 - Fuel Blending Prior To Energy Recovery At Another Site
Tons:	0.165

Map ID
Direction
Distance
Elevation

MAP FINDINGS

Site

Database(s)

EDR ID Number
EPA ID Number

FAILSAFE FIBERGLASS (Continued)

S113125810

[Click this hyperlink](#) while viewing on your computer to access
3 additional CA HAZNET: record(s) in the EDR Site Report.

Additional Info:

Year: 2003
Gen EPA ID: CAL000268688

Shipment Date: 20031211
Creation Date: 8/12/2004 8:09:46
Receipt Date: 20031217
Manifest ID: 22268001
Trans EPA ID: CAD009452657
Trans Name: ROMIC ENVIRONMENTAL TECH
Trans 2 EPA ID: OKD981588791
Trans 2 Name: TRIAD TRANSPORT INC
TSDF EPA ID: AZD009015389
Trans Name: ROMIC ENVIRONMENTAL TECH SW
TSDF Alt EPA ID: AZD009015389
TSDF Alt Name: Not reported
Waste Code Description: 212 - Oxygenated solvents (acetone, butanol, ethyl acetate, etc.
RCRA Code: D001
Meth Code: R01 - Recycler
Quantity Tons: 0.33
Waste Quantity: 100
Quantity Unit: G
Additional Code 1: Not reported
Additional Code 2: Not reported
Additional Code 3: Not reported
Additional Code 4: Not reported
Additional Code 5: Not reported

Additional Info:

Year: 2007
Gen EPA ID: CAL000268688

Shipment Date: 20070322
Creation Date: 12/10/2007 18:30:24
Receipt Date: 20070326
Manifest ID: 001320261JJK
Trans EPA ID: CAD009452657
Trans Name: ROMIC ENVIRONMENTAL TECHNOLOGIES
Trans 2 EPA ID: AZD009015389
Trans 2 Name: ROMIC ENVIRONMENTAL TECHNOLOGIES
TSDF EPA ID: AZD009015389
Trans Name: ROMIC ENVIRONMENTAL TECHNOLOGIES
TSDF Alt EPA ID: Not reported
TSDF Alt Name: Not reported
Waste Code Description: 212 - Oxygenated solvents (acetone, butanol, ethyl acetate, etc.
RCRA Code: F003
Meth Code: H061 - Fuel Blending Prior To Energy Recovery At Another Site
Quantity Tons: 0.165
Waste Quantity: 50
Quantity Unit: G
Additional Code 1: D001
Additional Code 2: Not reported

Map ID
Direction
Distance
Elevation

MAP FINDINGS

Site

Database(s)

EDR ID Number
EPA ID Number

FAILSAFE FIBERGLASS (Continued)

S113125810

Additional Code 3: Not reported
Additional Code 4: Not reported
Additional Code 5: Not reported

Additional Info:

Year: 2009
Gen EPA ID: CAL000268688

Shipment Date: 20090626
Creation Date: 9/23/2009 18:30:30
Receipt Date: 20090629
Manifest ID: 002593588FLE
Trans EPA ID: MAD039322250
Trans Name: CLEAN HARBORS ENVIRONMENTAL SERVICES INC
Trans 2 EPA ID: Not reported
Trans 2 Name: Not reported
TSDf EPA ID: CAD044429835
Trans Name: CLEAN HARBORS WILMINGTON LLC
TSDf Alt EPA ID: Not reported
TSDf Alt Name: Not reported
Waste Code Description: 212 - Oxygenated solvents (acetone, butanol, ethyl acetate, etc.
RCRA Code: F003
Meth Code: H141 - Storage, Bulking, And/Or Transfer Off Site--No
Treatment/Reovery (H010-H129) Or (H131-H135)
Quantity Tons: 0.45
Waste Quantity: 900
Quantity Unit: P
Additional Code 1: D001
Additional Code 2: Not reported
Additional Code 3: Not reported
Additional Code 4: Not reported
Additional Code 5: Not reported

Additional Info:

Year: 2004
Gen EPA ID: CAL000268688

Shipment Date: 20040603
Creation Date: 10/15/2004 15:16:06
Receipt Date: 20040608
Manifest ID: 23562143
Trans EPA ID: CAD009452657
Trans Name: ROMIC ENVIRONMENTAL TECH
Trans 2 EPA ID: OKD981588791
Trans 2 Name: TRIAD TRANSPORT INC
TSDf EPA ID: AZD009015389
Trans Name: ROMIC ENVIRONMENTAL TECH SW
TSDf Alt EPA ID: AZD009015389
TSDf Alt Name: Not reported
Waste Code Description: 212 - Oxygenated solvents (acetone, butanol, ethyl acetate, etc.
RCRA Code: D001
Meth Code: R01 - Recycler
Quantity Tons: 0.1815
Waste Quantity: 55
Quantity Unit: G
Additional Code 1: Not reported

Map ID
Direction
Distance
Elevation

MAP FINDINGS

Site

Database(s)

EDR ID Number
EPA ID Number

FAILSAFE FIBERGLASS (Continued)

S113125810

Additional Code 2: Not reported
Additional Code 3: Not reported
Additional Code 4: Not reported
Additional Code 5: Not reported

Additional Info:

Year: 2012
Gen EPA ID: CAL000268688

Shipment Date: 20121231
Creation Date: 3/19/2013 22:15:10
Receipt Date: 20130102
Manifest ID: 006057989FLE
Trans EPA ID: MAD039322250
Trans Name: CLEAN HARBORS ENVIRONMENTAL SERVICES INC
Trans 2 EPA ID: Not reported
Trans 2 Name: Not reported
TSDf EPA ID: CAD044429835
Trans Name: CLEAN HARBORS WILMINGTON LLC
TSDf Alt EPA ID: Not reported
TSDf Alt Name: Not reported
Waste Code Description: 212 - Oxygenated solvents (acetone, butanol, ethyl acetate, etc.
RCRA Code: F003
Meth Code: H141 - Storage, Bulking, And/Or Transfer Off Site--No
Treatment/Reovery (H010-H129) Or (H131-H135)
Quantity Tons: 0.215
Waste Quantity: 430
Quantity Unit: P
Additional Code 1: D001
Additional Code 2: Not reported
Additional Code 3: Not reported
Additional Code 4: Not reported
Additional Code 5: Not reported

Shipment Date: 20120702
Creation Date: 10/19/2012 22:15:36
Receipt Date: 20120703
Manifest ID: 005334778FLE
Trans EPA ID: MAD039322250
Trans Name: CLEAN HARBORS ENVIRONMENTAL SERVICES INC
Trans 2 EPA ID: Not reported
Trans 2 Name: Not reported
TSDf EPA ID: CAD044429835
Trans Name: CLEAN HARBORS WILMINGTON LLC
TSDf Alt EPA ID: Not reported
TSDf Alt Name: Not reported
Waste Code Description: 212 - Oxygenated solvents (acetone, butanol, ethyl acetate, etc.
RCRA Code: F003
Meth Code: H141 - Storage, Bulking, And/Or Transfer Off Site--No
Treatment/Reovery (H010-H129) Or (H131-H135)
Quantity Tons: 0.25
Waste Quantity: 500
Quantity Unit: P
Additional Code 1: D001
Additional Code 2: Not reported
Additional Code 3: Not reported
Additional Code 4: Not reported

Map ID
Direction
Distance
Elevation

MAP FINDINGS

Site

Database(s)

EDR ID Number
EPA ID Number

FAILSAFE FIBERGLASS (Continued)

S113125810

Additional Code 5: Not reported

Additional Info:

Year: 2015
Gen EPA ID: CAL000268688

Shipment Date: 20151214
Creation Date: 2/9/2016 22:16:04
Receipt Date: 20151214
Manifest ID: 009017021FLE
Trans EPA ID: MAD039322250
Trans Name: CLEAN HARBORS ENVIRONMENTAL SERVICE INC
Trans 2 EPA ID: Not reported
Trans 2 Name: Not reported
TSDf EPA ID: CAD044429835
Trans Name: CLEAN HARBORS WILMINGTON LLC
TSDf Alt EPA ID: Not reported
TSDf Alt Name: Not reported
Waste Code Description: 212 - Oxygenated solvents (acetone, butanol, ethyl acetate, etc.
RCRA Code: F003
Meth Code: H141 - Storage, Bulking, And/Or Transfer Off Site--No
Treatment/Reovery (H010-H129) Or (H131-H135)
Quantity Tons: 0.09
Waste Quantity: 180
Quantity Unit: P
Additional Code 1: D001
Additional Code 2: Not reported
Additional Code 3: Not reported
Additional Code 4: Not reported
Additional Code 5: Not reported

Shipment Date: 20150420
Creation Date: 6/26/2015 22:16:02
Receipt Date: 20150420
Manifest ID: 008317545FLE
Trans EPA ID: MAD039322250
Trans Name: CLEAN HARBORS ENVIRONMENTAL SERVICES INC
Trans 2 EPA ID: Not reported
Trans 2 Name: Not reported
TSDf EPA ID: CAD044429835
Trans Name: CLEAN HARBORS WILMINGTON LLC
TSDf Alt EPA ID: Not reported
TSDf Alt Name: Not reported
Waste Code Description: 212 - Oxygenated solvents (acetone, butanol, ethyl acetate, etc.
RCRA Code: F003
Meth Code: H141 - Storage, Bulking, And/Or Transfer Off Site--No
Treatment/Reovery (H010-H129) Or (H131-H135)
Quantity Tons: 0.45
Waste Quantity: 900
Quantity Unit: P
Additional Code 1: D001
Additional Code 2: Not reported
Additional Code 3: Not reported
Additional Code 4: Not reported
Additional Code 5: Not reported

Map ID
Direction
Distance
Elevation

MAP FINDINGS

Site

Database(s)

EDR ID Number
EPA ID Number

FAILSAFE FIBERGLASS (Continued)

S113125810

Additional Info:

Year: 2010
Gen EPA ID: CAL000268688

Shipment Date: 20100514
Creation Date: 9/30/2010 18:30:56
Receipt Date: 20100514
Manifest ID: 003089392FLE
Trans EPA ID: MAD039322250
Trans Name: CLEAN HARBORS ENVIRONMENTAL SERVICES INC
Trans 2 EPA ID: Not reported
Trans 2 Name: Not reported
TSDF EPA ID: CAD044429835
Trans Name: CLEAN HARBORS WILMINGTON LLC
TSDF Alt EPA ID: Not reported
TSDF Alt Name: Not reported
Waste Code Description: 212 - Oxygenated solvents (acetone, butanol, ethyl acetate, etc.
RCRA Code: F003
Meth Code: H141 - Storage, Bulking, And/Or Transfer Off Site--No Treatment/Recovery (H010-H129) Or (H131-H135)

Quantity Tons: 0.35
Waste Quantity: 700
Quantity Unit: P
Additional Code 1: D001
Additional Code 2: Not reported
Additional Code 3: Not reported
Additional Code 4: Not reported
Additional Code 5: Not reported

Additional Info:

Year: 2013
Gen EPA ID: CAL000268688

Shipment Date: 20130917
Creation Date: 11/4/2013 22:15:04
Receipt Date: 20130918
Manifest ID: 006108048FLE
Trans EPA ID: MAD039322250
Trans Name: CLEAN HARBORS ENVIRONMENTAL SERVICES INC
Trans 2 EPA ID: Not reported
Trans 2 Name: Not reported
TSDF EPA ID: CAD044429835
Trans Name: CLEAN HARBORS WILMINGTON LLC
TSDF Alt EPA ID: Not reported
TSDF Alt Name: Not reported
Waste Code Description: 212 - Oxygenated solvents (acetone, butanol, ethyl acetate, etc.
RCRA Code: F003
Meth Code: H141 - Storage, Bulking, And/Or Transfer Off Site--No Treatment/Recovery (H010-H129) Or (H131-H135)

Quantity Tons: 0.363
Waste Quantity: 110
Quantity Unit: G
Additional Code 1: D001
Additional Code 2: Not reported
Additional Code 3: Not reported
Additional Code 4: Not reported

Map ID
Direction
Distance
Elevation

MAP FINDINGS

Site

Database(s)

EDR ID Number
EPA ID Number

FAILSAFE FIBERGLASS (Continued)

S113125810

Additional Code 5: Not reported

Additional Info:

Year: 2016
Gen EPA ID: CAL000268688

Shipment Date: 20151214
Creation Date: 2/9/2016 22:16:04
Receipt Date: 20151214
Manifest ID: 009017021FLE
Trans EPA ID: MAD039322250
Trans Name: CLEAN HARBORS ENVIRONMENTAL SERVICE INC
Trans 2 EPA ID: Not reported
Trans 2 Name: Not reported
TSDf EPA ID: CAD044429835
Trans Name: CLEAN HARBORS WILMINGTON LLC
TSDf Alt EPA ID: Not reported
TSDf Alt Name: Not reported
Waste Code Description: 212 - Oxygenated solvents (acetone, butanol, ethyl acetate, etc.
RCRA Code: F003
Meth Code: H141 - Storage, Bulking, And/Or Transfer Off Site--No
Treatment/Reovery (H010-H129) Or (H131-H135)
Quantity Tons: 0.09
Waste Quantity: 180
Quantity Unit: P
Additional Code 1: D001
Additional Code 2: Not reported
Additional Code 3: Not reported
Additional Code 4: Not reported
Additional Code 5: Not reported

Shipment Date: 20150420
Creation Date: 6/26/2015 22:16:02
Receipt Date: 20150420
Manifest ID: 008317545FLE
Trans EPA ID: MAD039322250
Trans Name: CLEAN HARBORS ENVIRONMENTAL SERVICES INC
Trans 2 EPA ID: Not reported
Trans 2 Name: Not reported
TSDf EPA ID: CAD044429835
Trans Name: CLEAN HARBORS WILMINGTON LLC
TSDf Alt EPA ID: Not reported
TSDf Alt Name: Not reported
Waste Code Description: 212 - Oxygenated solvents (acetone, butanol, ethyl acetate, etc.
RCRA Code: F003
Meth Code: H141 - Storage, Bulking, And/Or Transfer Off Site--No
Treatment/Reovery (H010-H129) Or (H131-H135)
Quantity Tons: 0.45
Waste Quantity: 900
Quantity Unit: P
Additional Code 1: D001
Additional Code 2: Not reported
Additional Code 3: Not reported
Additional Code 4: Not reported
Additional Code 5: Not reported

Map ID
Direction
Distance
Elevation

MAP FINDINGS

Site

Database(s)

EDR ID Number
EPA ID Number

FAILSAFE FIBERGLASS (Continued)

S113125810

Additional Info:

Year: 2011
Gen EPA ID: CAL000268688

Shipment Date: 20110503
Creation Date: 10/1/2011 18:30:46
Receipt Date: 20110503
Manifest ID: 004419626FLE
Trans EPA ID: MAD039322250
Trans Name: CLEAN HARBORS ENVIRONMENTAL SERVICES INC
Trans 2 EPA ID: Not reported
Trans 2 Name: Not reported
TSDF EPA ID: CAD044429835
Trans Name: CLEAN HARBORS WILMINGTON LLC
TSDF Alt EPA ID: Not reported
TSDF Alt Name: Not reported
Waste Code Description: 212 - Oxygenated solvents (acetone, butanol, ethyl acetate, etc.
RCRA Code: F003
Meth Code: H141 - Storage, Bulking, And/Or Transfer Off Site--No
Treatment/Recovery (H010-H129) Or (H131-H135)

Quantity Tons: 0.3
Waste Quantity: 600
Quantity Unit: P
Additional Code 1: D001
Additional Code 2: Not reported
Additional Code 3: Not reported
Additional Code 4: Not reported
Additional Code 5: Not reported

Additional Info:

Year: 2006
Gen EPA ID: CAL000268688

Shipment Date: 20060413
Creation Date: 8/4/2006 18:30:48
Receipt Date: 20060418
Manifest ID: 23564681
Trans EPA ID: CAD009452657
Trans Name: ROMIC ENVIRONMENTAL TECH
Trans 2 EPA ID: AZD009015389
Trans 2 Name: ROMIC ENVIRONMENTAL TECH SW
TSDF EPA ID: AZD009015389
Trans Name: ROMIC ENVIRONMENTAL TECH SW
TSDF Alt EPA ID: AZD009015389
TSDF Alt Name: Not reported
Waste Code Description: 212 - Oxygenated solvents (acetone, butanol, ethyl acetate, etc.
RCRA Code: D001
Meth Code: R01 - Recycler
Quantity Tons: 0.363
Waste Quantity: 110
Quantity Unit: G
Additional Code 1: Not reported
Additional Code 2: Not reported
Additional Code 3: Not reported
Additional Code 4: Not reported
Additional Code 5: Not reported

Map ID
Direction
Distance
Elevation

MAP FINDINGS

Site

Database(s)

EDR ID Number
EPA ID Number

FAILSAFE FIBERGLASS (Continued)

S113125810

Additional Info:

Year: 2008
Gen EPA ID: CAL000268688

Shipment Date: 20080404
Creation Date: 8/29/2008 18:30:08
Receipt Date: 20080416
Manifest ID: 001713230FLE
Trans EPA ID: MAD039322250
Trans Name: CLEAN HARBORS ENVIRONMENTAL SERVICES INC
Trans 2 EPA ID: Not reported
Trans 2 Name: Not reported
TSDf EPA ID: UTD981552177
Trans Name: CLEAN HARBORS ARAGONITE LLC
TSDf Alt EPA ID: Not reported
TSDf Alt Name: Not reported
Waste Code Description: 212 - Oxygenated solvents (acetone, butanol, ethyl acetate, etc.
RCRA Code: F003
Meth Code: H040 - Incineration--Thermal Destruction Other Than Use As A Fuel
Quantity Tons: 0.225
Waste Quantity: 450
Quantity Unit: P
Additional Code 1: D001
Additional Code 2: Not reported
Additional Code 3: Not reported
Additional Code 4: Not reported
Additional Code 5: Not reported

Additional Info:

Year: 2014
Gen EPA ID: CAL000268688

Shipment Date: 20140324
Creation Date: 4/30/2014 22:15:24
Receipt Date: 20140325
Manifest ID: 006965919FLE
Trans EPA ID: MAD039322250
Trans Name: CLEAN HARBORS ENVIRONMENTAL SERVICES INC
Trans 2 EPA ID: Not reported
Trans 2 Name: Not reported
TSDf EPA ID: CAD044429835
Trans Name: CLEAN HARBORS WILMINGTON LLC
TSDf Alt EPA ID: Not reported
TSDf Alt Name: Not reported
Waste Code Description: 212 - Oxygenated solvents (acetone, butanol, ethyl acetate, etc.
RCRA Code: F003
Meth Code: H141 - Storage, Bulking, And/Or Transfer Off Site--No Treatment/Reovery (H010-H129) Or (H131-H135)

Quantity Tons: 0.2
Waste Quantity: 400
Quantity Unit: P
Additional Code 1: D001
Additional Code 2: Not reported
Additional Code 3: Not reported
Additional Code 4: Not reported
Additional Code 5: Not reported

Map ID
Direction
Distance
Elevation

MAP FINDINGS

Site

Database(s)

EDR ID Number
EPA ID Number

FAILSAFE FIBERGLASS (Continued)

S113125810

HWTS:

Name: FAILSAFE FIBERGLASS
Address: 8230 MONROE AVE STE D
Address 2: Not reported
City,State,Zip: STANTON, CA 906802671
EPA ID: CAL000268688
Inactive Date: 06/30/2004
Create Date: 04/04/2003
Last Act Date: 01/27/2016
Mailing Name: Not reported
Mailing Address: 8230 MONROE AVE STE D
Mailing Address 2: Not reported
Mailing City,State,Zip: STANTON, CA 906802671
Owner Name: FAILSAFE FIBERGLASS
Owner Address: 12922 HARBOR BLVD # 923
Owner Address 2: Not reported
Owner City,State,Zip: GARDEN GROVE, CA 928405809
Contact Name: BOB NICHOLS MGR
Contact Address: 12922 HARNBOR BLVD #923
Contact Address 2: Not reported
City,State,Zip: GARDEN GROVE, CA 928402840

NAICS:

EPA ID: CAL000268688
Create Date: 2003-04-04 14:43:12.827
NAICS Code: 336992
NAICS Description: Military Armored Vehicle, Tank, and Tank Component Manufacturing
Issued EPA ID Date: 2003-04-04 14:43:12.79700
Inactive Date: 2004-06-30 00:00:00
Facility Name: FAILSAFE FIBERGLASS
Facility Address: 8230 MONROE AVE STE D
Facility Address 2: Not reported
Facility City: STANTON
Facility County: Not reported
Facility State: CA
Facility Zip: 906802671

X236 STANTON TRUCK & HEAVY DUTY REPAIR
8281 MONORE ST
STANTON, CA 90680
< 1/8
1 ft.

RCRA-SQG 1000322661
FINDS CAD038048385
ECHO

Site 2 of 15 in cluster X

Relative:
Higher
Actual:
70 ft.

RCRA-SQG:
Date Form Received by Agency: 1996-09-01 00:00:00.0
Handler Name: STANTON TRUCK & HEAVY DUTY REPAIR
Handler Address: 8281 MONORE ST
Handler City,State,Zip: STANTON, CA 90680
EPA ID: CAD038048385
Contact Name: Not reported
Contact Address: Not reported
Contact City,State,Zip: Not reported
Contact Telephone: Not reported
Contact Fax: Not reported
Contact Email: Not reported
Contact Title: Not reported
EPA Region: 09

Map ID
Direction
Distance
Elevation

MAP FINDINGS

Site

Database(s)

EDR ID Number
EPA ID Number

STANTON TRUCK & HEAVY DUTY REPAIR (Continued)

1000322661

Land Type:	Not reported
Federal Waste Generator Description:	Small Quantity Generator
Non-Notifier:	Not reported
Biennial Report Cycle:	Not reported
Accessibility:	Not reported
Active Site Indicator:	Handler Activities
State District Owner:	CA
State District:	4
Mailing Address:	MONORE ST
Mailing City, State, Zip:	STANTON, CA 90680
Owner Name:	GORDON WOMACK
Owner Type:	Private
Operator Name:	NOT REQUIRED
Operator Type:	Private
Short-Term Generator Activity:	No
Importer Activity:	No
Mixed Waste Generator:	No
Transporter Activity:	No
Transfer Facility Activity:	No
Recycler Activity with Storage:	No
Small Quantity On-Site Burner Exemption:	No
Smelting Melting and Refining Furnace Exemption:	No
Underground Injection Control:	No
Off-Site Waste Receipt:	No
Universal Waste Indicator:	No
Universal Waste Destination Facility:	No
Federal Universal Waste:	No
Active Site Fed-Reg Treatment Storage and Disposal Facility:	Not reported
Active Site Converter Treatment storage and Disposal Facility:	Not reported
Active Site State-Reg Treatment Storage and Disposal Facility:	Not reported
Active Site State-Reg Handler:	---
Federal Facility Indicator:	Not reported
Hazardous Secondary Material Indicator:	NN
Sub-Part K Indicator:	Not reported
Commercial TSD Indicator:	No
Treatment Storage and Disposal Type:	Not reported
2018 GPRA Permit Baseline:	Not on the Baseline
2018 GPRA Renewals Baseline:	Not on the Baseline
Permit Renewals Workload Universe:	Not reported
Permit Workload Universe:	Not reported
Permit Progress Universe:	Not reported
Post-Closure Workload Universe:	Not reported
Closure Workload Universe:	Not reported
202 GPRA Corrective Action Baseline:	No
Corrective Action Workload Universe:	No
Subject to Corrective Action Universe:	No
Non-TSDFs Where RCRA CA has Been Imposed Universe:	No
TSDFs Potentially Subject to CA Under 3004 (u)/(v) Universe:	No
TSDFs Only Subject to CA under Discretionary Auth Universe:	No
Corrective Action Priority Ranking:	No NCAPS ranking
Environmental Control Indicator:	No
Institutional Control Indicator:	No
Human Exposure Controls Indicator:	N/A
Groundwater Controls Indicator:	N/A
Operating TSDF Universe:	Not reported
Full Enforcement Universe:	Not reported
Significant Non-Complier Universe:	No

Map ID
Direction
Distance
Elevation

MAP FINDINGS

Site

Database(s)

EDR ID Number
EPA ID Number

STANTON TRUCK & HEAVY DUTY REPAIR (Continued)

1000322661

Unaddressed Significant Non-Complier Universe:	No
Addressed Significant Non-Complier Universe:	No
Significant Non-Complier With a Compliance Schedule Universe:	No
Financial Assurance Required:	Not reported
Handler Date of Last Change:	2000-09-15 17:29:15.0
Recognized Trader-Importer:	No
Recognized Trader-Exporter:	No
Importer of Spent Lead Acid Batteries:	No
Exporter of Spent Lead Acid Batteries:	No
Recycler Activity Without Storage:	Not reported
Manifest Broker:	Not reported
Sub-Part P Indicator:	No

Handler - Owner Operator:

Owner/Operator Indicator:	Operator
Owner/Operator Name:	NOT REQUIRED
Legal Status:	Private
Date Became Current:	Not reported
Date Ended Current:	Not reported
Owner/Operator Address:	NOT REQUIRED
Owner/Operator City,State,Zip:	NOT REQUIRED, ME 99999
Owner/Operator Telephone:	415-555-1212
Owner/Operator Telephone Ext:	Not reported
Owner/Operator Fax:	Not reported
Owner/Operator Email:	Not reported

Owner/Operator Indicator:	Owner
Owner/Operator Name:	GORDON WOMACK
Legal Status:	Private
Date Became Current:	Not reported
Date Ended Current:	Not reported
Owner/Operator Address:	NOT REQUIRED
Owner/Operator City,State,Zip:	NOT REQUIRED, ME 99999
Owner/Operator Telephone:	415-555-1212
Owner/Operator Telephone Ext:	Not reported
Owner/Operator Fax:	Not reported
Owner/Operator Email:	Not reported

Historic Generators:

Receive Date:	1996-09-01 00:00:00.0
Handler Name:	STANTON TRUCK & HEAVY DUTY REPAIR
Federal Waste Generator Description:	Small Quantity Generator
State District Owner:	CA
Large Quantity Handler of Universal Waste:	No
Recognized Trader Importer:	No
Recognized Trader Exporter:	No
Spent Lead Acid Battery Importer:	No
Spent Lead Acid Battery Exporter:	No
Current Record:	Yes
Non Storage Recycler Activity:	Not reported
Electronic Manifest Broker:	Not reported

List of NAICS Codes and Descriptions:

NAICS Codes:	No NAICS Codes Found
--------------	----------------------

Map ID
Direction
Distance
Elevation

MAP FINDINGS

Site

Database(s)

EDR ID Number
EPA ID Number

STANTON TRUCK & HEAVY DUTY REPAIR (Continued)

1000322661

Facility Has Received Notices of Violations:

Violations:

No Violations Found

Evaluation Action Summary:

Evaluations:

No Evaluations Found

FINDS:

Registry ID: 110002643248

Click Here:

Environmental Interest/Information System:

RCRAInfo is a national information system that supports the Resource Conservation and Recovery Act (RCRA) program through the tracking of events and activities related to facilities that generate, transport, and treat, store, or dispose of hazardous waste. RCRAInfo allows RCRA program staff to track the notification, permit, compliance, and corrective action activities required under RCRA.

[Click this hyperlink](#) while viewing on your computer to access additional FINDS: detail in the EDR Site Report.

ECHO:

Envid: 1000322661
Registry ID: 110002643248
DFR URL: <http://echo.epa.gov/detailed-facility-report?fid=110002643248>
Name: STANTON TRUCK & HEAVY DUTY REPAIR
Address: 8281 MONORE ST
City,State,Zip: STANTON, CA 90680

L237

**COUCH AND PHILLIPI
10680 FERN
STANTON, CA**

RGA LUST

**S114607148
N/A**

**< 1/8
1 ft.**

Site 15 of 25 in cluster L

**Relative:
Higher**

RGA LUST:

Name: COUCH AND PHILLIPI
Address: 10680 FERN
City: STANTON
State: STANTON
2012 COUCH AND PHILLIPI 10680 FERN
Name: COUCH AND PHILLIPI
Address: 10680 FERN
City: STANTON
State: STANTON
2011 COUCH AND PHILLIPI 10680 FERN
Name: COUCH AND PHILLIPI
Address: 10680 FERN
City: STANTON
State: STANTON
2010 COUCH AND PHILLIPI 10680 FERN
Name: COUCH AND PHILLIPI
Address: 10680 FERN
City: STANTON
State: STANTON

**Actual:
71 ft.**

Map ID
Direction
Distance
Elevation

MAP FINDINGS

Site

Database(s)

EDR ID Number
EPA ID Number

COUCH AND PHILLIPI (Continued)

S114607148

2009 COUCH AND PHILLIPI 10680 FERN
Name: COUCH AND PHILLIPI
Address: 10680 FERN
City: STANTON
State: STANTON
2008 COUCH AND PHILLIPI 10680 FERN
Name: COUCH AND PHILLIPI
Address: 10680 FERN
City: STANTON
State: STANTON
2007 COUCH AND PHILLIPI 10680 FERN
Name: COUCH AND PHILLIPI
Address: 10680 FERN
City: STANTON
State: STANTON
2006 COUCH AND PHILLIPI 10680 FERN
Name: COUCH AND PHILLIPI
Address: 10680 FERN
City: STANTON
State: STANTON
2005 COUCH AND PHILLIPI 10680 FERN

AA238

VALOV SERVICES
8239 PACIFIC ST
STANTON, CA 90680

HAZNET
HWTS

S112892510
N/A

< 1/8
1 ft.

Site 2 of 9 in cluster AA

Relative:
Higher
Actual:
70 ft.

HAZNET:
Name: VALOV SERVICES
Address: 8239 PACIFIC ST
Address 2: Not reported
City,State,Zip: STANTON, CA 906800000
Contact: PETER VALOV
Telephone: 5627086005
Mailing Name: Not reported
Mailing Address: PO BOX 1711

Year: 2001
Gepaid: CAC001448168
TSD EPA ID: CAD028409019
CA Waste Code: 241 - Tank bottom waste
Disposal Method: T01 - Treatment, Tank
Tons: 1.0425

Additional Info:
Year: 2001
Gen EPA ID: CAC001448168

Shipment Date: 20010502
Creation Date: 7/10/2001 0:00:00
Receipt Date: 20010503
Manifest ID: 20495079
Trans EPA ID: CAR000009423
Trans Name: Not reported
Trans 2 EPA ID: Not reported

Map ID
Direction
Distance
Elevation

MAP FINDINGS

Site

Database(s)

EDR ID Number
EPA ID Number

VALOV SERVICES (Continued)

S112892510

Trans 2 Name: Not reported
TSDF EPA ID: CAD028409019
Trans Name: Not reported
TSDF Alt EPA ID: CAD028409019
TSDF Alt Name: Not reported
Waste Code Description: 241 - Tank bottom waste 251 Still bottoms with halogenated organics
RCRA Code: Not reported
Meth Code: T01 - Treatment, Tank
Quantity Tons: 1.0425
Waste Quantity: 250
Quantity Unit: G
Additional Code 1: Not reported
Additional Code 2: Not reported
Additional Code 3: Not reported
Additional Code 4: Not reported
Additional Code 5: Not reported

HWTS:

Name: VALOV SERVICES
Address: 8239 PACIFIC ST
Address 2: Not reported
City,State,Zip: STANTON, CA 906800000
EPA ID: CAC001448168
Inactive Date: 01/11/2002
Create Date: 04/30/2001
Last Act Date: 01/17/2002
Mailing Name: Not reported
Mailing Address: PO BOX 1711
Mailing Address 2: Not reported
Mailing City,State,Zip: SUNSET BEACH, CA 907420000
Owner Name: PETER VALOV
Owner Address: PO BOX 1711
Owner Address 2: Not reported
Owner City,State,Zip: SUNSET BEACH, CA 907420000
Contact Name: PETER VALOV
Contact Address: PO BOX 1711
Contact Address 2: Not reported
City,State,Zip: SUNSET BEACH, CA 907420000

K239 **CITY OF STANTON**
10652 ROSE ST
< 1/8 **STANTON, CA 90680**
1 ft.

Site 3 of 8 in cluster K

HAZNET **S112974589**
HWTS **N/A**

Relative:
Lower
Actual:
67 ft.

HAZNET:
Name: CITY OF STANTON
Address: 10652 ROSE ST
Address 2: Not reported
City,State,Zip: STANTON, CA 906802348
Contact: NICK GUILLIMAS
Telephone: 7148904203
Mailing Name: Not reported
Mailing Address: 7800 KATELLA AVE

Year: 2010
Gepaid: CAC002637199

Map ID
Direction
Distance
Elevation

MAP FINDINGS

Site

Database(s)

EDR ID Number
EPA ID Number

CITY OF STANTON (Continued)

S112974589

TSD EPA ID:	CAD028409019
CA Waste Code:	352 - Other organic solids
Disposal Method:	H141 - Storage, Bulking, And/Or Transfer Off Site--No Treatment/Reovery (H010-H129) Or (H131-H135)
Tons:	0.5
Year:	2008
Gepaid:	CAC002637199
TSD EPA ID:	AZC950823111
CA Waste Code:	151 - Asbestos containing waste
Disposal Method:	H132 - Landfill Or Surface Impoundment That Will Be Closed As Landfill(To Include On-Site Treatment And/Or Stabilization)
Tons:	10
Year:	2008
Gepaid:	CAC002637199
TSD EPA ID:	CAD028409019
CA Waste Code:	352 - Other organic solids
Disposal Method:	H141 - Storage, Bulking, And/Or Transfer Off Site--No Treatment/Reovery (H010-H129) Or (H131-H135)
Tons:	0.6

Additional Info:

Year:	2008
Gen EPA ID:	CAC002637199
Shipment Date:	20081219
Creation Date:	4/29/2009 18:30:08
Receipt Date:	20081229
Manifest ID:	004483302JJK
Trans EPA ID:	CAD000626218
Trans Name:	WHITTIER DRUM AND VACUUM INC
Trans 2 EPA ID:	Not reported
Trans 2 Name:	Not reported
TSD EPA ID:	AZC950823111
Trans Name:	LA PAZ COUNTY LANDFILL
TSD EPA ID:	Not reported
TSD EPA Name:	Not reported
Waste Code Description:	151 - Asbestos-containing waste
RCRA Code:	Not reported
Meth Code:	H132 - Landfill Or Surface Impoundment That Will Be Closed As Landfill(To Include On-Site Treatment And/Or Stabilization)
Quantity Tons:	10
Waste Quantity:	25
Quantity Unit:	Y
Additional Code 1:	Not reported
Additional Code 2:	Not reported
Additional Code 3:	Not reported
Additional Code 4:	Not reported
Additional Code 5:	Not reported
Shipment Date:	20081219
Creation Date:	2/20/2009 18:30:08
Receipt Date:	20081223
Manifest ID:	004483301JJK
Trans EPA ID:	CAD000626218

Map ID
Direction
Distance
Elevation

MAP FINDINGS

Site

Database(s)

EDR ID Number
EPA ID Number

CITY OF STANTON (Continued)

S112974589

Trans Name: WHITTIER DRUM & VACUUM
Trans 2 EPA ID: Not reported
Trans 2 Name: Not reported
TSDF EPA ID: CAD028409019
Trans Name: CROSBY & OVERTON
TSDF Alt EPA ID: Not reported
TSDF Alt Name: Not reported
Waste Code Description: 352 - Other organic solids
RCRA Code: D008
Meth Code: H141 - Storage, Bulking, And/Or Transfer Off Site--No
Treatment/Reovery (H010-H129) Or (H131-H135)

Quantity Tons: 0.6
Waste Quantity: 1200
Quantity Unit: P
Additional Code 1: Not reported
Additional Code 2: Not reported
Additional Code 3: Not reported
Additional Code 4: Not reported
Additional Code 5: Not reported

Additional Info:

Year: 2010
Gen EPA ID: CAC002637199

Shipment Date: 20100506
Creation Date: 8/6/2010 18:31:21
Receipt Date: 20100513
Manifest ID: 006133107JJK
Trans EPA ID: CAD000626218
Trans Name: WHITTIER DRUM & VACUUM INC
Trans 2 EPA ID: Not reported
Trans 2 Name: Not reported
TSDF EPA ID: CAD028409019
Trans Name: CROSBY & OVERTON
TSDF Alt EPA ID: Not reported
TSDF Alt Name: Not reported
Waste Code Description: 352 - Other organic solids
RCRA Code: D008
Meth Code: H141 - Storage, Bulking, And/Or Transfer Off Site--No
Treatment/Reovery (H010-H129) Or (H131-H135)

Quantity Tons: 0.5
Waste Quantity: 1000
Quantity Unit: P
Additional Code 1: Not reported
Additional Code 2: Not reported
Additional Code 3: Not reported
Additional Code 4: Not reported
Additional Code 5: Not reported

HWTS:

Name: CITY OF STANTON
Address: 10652 ROSE ST
Address 2: Not reported
City,State,Zip: STANTON, CA 906802348
EPA ID: CAC002637199
Inactive Date: 06/01/2009

Map ID
Direction
Distance
Elevation

MAP FINDINGS

Site

Database(s)

EDR ID Number
EPA ID Number

CITY OF STANTON (Continued)

S112974589

Create Date: 12/02/2008
Last Act Date: 07/15/2009
Mailing Name: Not reported
Mailing Address: 7800 KATELLA AVE
Mailing Address 2: Not reported
Mailing City,State,Zip: STANTON, CA 906803123
Owner Name: CITY OF STANTON
Owner Address: 7800 KATELLA AVE
Owner Address 2: Not reported
Owner City,State,Zip: STANTON, CA 906803123
Contact Name: NICK GUILLIMAS
Contact Address: 7800 KATELLA AVE
Contact Address 2: Not reported
City,State,Zip: STANTON, CA 906803123

U240

**ABLE DEGASSING INC
8230 PACIFIC ST
STANTON, CA 90680**

**RCRA NonGen / NLR
HAZNET
HWTS**

**1009398295
CAR000172874**

**< 1/8
1 ft.**

Site 2 of 8 in cluster U

**Relative:
Higher**

RCRA NonGen / NLR:

**Actual:
71 ft.**

Date Form Received by Agency: 2006-04-10 00:00:00.0
Handler Name: ABLE DEGASSING INC
Handler Address: 8230 PACIFIC ST
Handler City,State,Zip: STANTON, CA 90680
EPA ID: CAR000172874
Contact Name: BRIAN M FITZPATRICK
Contact Address: PO BOX 4172
Contact City,State,Zip: HUNTINGTON BEACH, CA 92605-4172
Contact Telephone: 714-231-2845
Contact Fax: Not reported
Contact Email: ABLE20027@AOL.COM
Contact Title: Not reported
EPA Region: 09
Land Type: Private
Federal Waste Generator Description: Not a generator, verified
Non-Notifier: Not reported
Biennial Report Cycle: Not reported
Accessibility: Not reported
Active Site Indicator: Handler Activities
State District Owner: Not reported
State District: Not reported
Mailing Address: PO BOX 4172
Mailing City,State,Zip: HUNTINGTON BEACH, CA 92605-4172
Owner Name: PETER A VALOV
Owner Type: Private
Operator Name: BRIAN FITZPATRICK
Operator Type: Private
Short-Term Generator Activity: No
Importer Activity: No
Mixed Waste Generator: No
Transporter Activity: Yes
Transfer Facility Activity: No
Recycler Activity with Storage: No
Small Quantity On-Site Burner Exemption: No
Smelting Melting and Refining Furnace Exemption: No
Underground Injection Control: No

Map ID
Direction
Distance
Elevation

MAP FINDINGS

Site

Database(s)

EDR ID Number
EPA ID Number

ABLE DEGASSING INC (Continued)

1009398295

Off-Site Waste Receipt:	No
Universal Waste Indicator:	No
Universal Waste Destination Facility:	No
Federal Universal Waste:	No
Active Site Fed-Reg Treatment Storage and Disposal Facility:	Not reported
Active Site Converter Treatment storage and Disposal Facility:	Not reported
Active Site State-Reg Treatment Storage and Disposal Facility:	Not reported
Active Site State-Reg Handler:	---
Federal Facility Indicator:	Not reported
Hazardous Secondary Material Indicator:	N
Sub-Part K Indicator:	Not reported
Commercial TSD Indicator:	No
Treatment Storage and Disposal Type:	Not reported
2018 GPRA Permit Baseline:	Not on the Baseline
2018 GPRA Renewals Baseline:	Not on the Baseline
Permit Renewals Workload Universe:	Not reported
Permit Workload Universe:	Not reported
Permit Progress Universe:	Not reported
Post-Closure Workload Universe:	Not reported
Closure Workload Universe:	Not reported
202 GPRA Corrective Action Baseline:	No
Corrective Action Workload Universe:	No
Subject to Corrective Action Universe:	No
Non-TSDFs Where RCRA CA has Been Imposed Universe:	No
TSDFs Potentially Subject to CA Under 3004 (u)/(v) Universe:	No
TSDFs Only Subject to CA under Discretionary Auth Universe:	No
Corrective Action Priority Ranking:	No NCAPS ranking
Environmental Control Indicator:	No
Institutional Control Indicator:	No
Human Exposure Controls Indicator:	N/A
Groundwater Controls Indicator:	N/A
Operating TSDF Universe:	Not reported
Full Enforcement Universe:	Not reported
Significant Non-Complier Universe:	No
Unaddressed Significant Non-Complier Universe:	No
Addressed Significant Non-Complier Universe:	No
Significant Non-Complier With a Compliance Schedule Universe:	No
Financial Assurance Required:	Not reported
Handler Date of Last Change:	2006-04-25 19:05:42.0
Recognized Trader-Importer:	No
Recognized Trader-Exporter:	No
Importer of Spent Lead Acid Batteries:	No
Exporter of Spent Lead Acid Batteries:	No
Recycler Activity Without Storage:	No
Manifest Broker:	No
Sub-Part P Indicator:	No

Hazardous Waste Summary:

Waste Code:	D001
Waste Description:	IGNITABLE WASTE
Waste Code:	D002
Waste Description:	CORROSIVE WASTE

Handler - Owner Operator:

Map ID
Direction
Distance
Elevation

MAP FINDINGS

Site

Database(s)

EDR ID Number
EPA ID Number

ABLE DEGASSING INC (Continued)

1009398295

Owner/Operator Indicator: Operator
Owner/Operator Name: BRIAN FITZPATRICK
Legal Status: Private
Date Became Current: 2004-01-01 00:00:00.
Date Ended Current: Not reported
Owner/Operator Address: Not reported
Owner/Operator City,State,Zip: Not reported
Owner/Operator Telephone: Not reported
Owner/Operator Telephone Ext: Not reported
Owner/Operator Fax: Not reported
Owner/Operator Email: Not reported

Owner/Operator Indicator: Owner
Owner/Operator Name: PETER A VALOV
Legal Status: Private
Date Became Current: 1993-06-01 00:00:00.
Date Ended Current: Not reported
Owner/Operator Address: 8230 PACIFIC ST
Owner/Operator City,State,Zip: STANTON, CA 90680
Owner/Operator Telephone: Not reported
Owner/Operator Telephone Ext: Not reported
Owner/Operator Fax: Not reported
Owner/Operator Email: Not reported

Historic Generators:

Receive Date: 2006-04-10 00:00:00.0
Handler Name: ABLE DEGASSING INC
Federal Waste Generator Description: Not a generator, verified
State District Owner: Not reported
Large Quantity Handler of Universal Waste: No
Recognized Trader Importer: No
Recognized Trader Exporter: No
Spent Lead Acid Battery Importer: No
Spent Lead Acid Battery Exporter: No
Current Record: Yes
Non Storage Recycler Activity: Not reported
Electronic Manifest Broker: Not reported

List of NAICS Codes and Descriptions:

NAICS Code: 562211
NAICS Description: HAZARDOUS WASTE TREATMENT AND DISPOSAL

NAICS Code: 562219
NAICS Description: OTHER NONHAZARDOUS WASTE TREATMENT AND DISPOSAL

Facility Has Received Notices of Violation:

Found Violation: No
Agency Which Determined Violation: Not reported
Violation Short Description: Not reported
Date Violation was Determined: Not reported
Actual Return to Compliance Date: Not reported
Return to Compliance Qualifier: Not reported
Violation Responsible Agency: Not reported
Scheduled Compliance Date: Not reported
Enforcement Identifier: Not reported
Date of Enforcement Action: Not reported

Map ID
Direction
Distance
Elevation

MAP FINDINGS

Site

Database(s)

EDR ID Number
EPA ID Number

ABLE DEGASSING INC (Continued)

1009398295

Enforcement Responsible Agency:	Not reported
Enforcement Docket Number:	Not reported
Enforcement Attorney:	Not reported
Corrective Action Component:	Not reported
Appeal Initiated Date:	Not reported
Appeal Resolution Date:	Not reported
Disposition Status Date:	Not reported
Disposition Status:	Not reported
Disposition Status Description:	Not reported
Consent/Final Order Sequence Number:	Not reported
Consent/Final Order Respondent Name:	Not reported
Consent/Final Order Lead Agency:	Not reported
Enforcement Type:	Not reported
Enforcement Responsible Person:	Not reported
Enforcement Responsible Sub-Organization:	Not reported
SEP Sequence Number:	Not reported
SEP Expenditure Amount:	Not reported
SEP Scheduled Completion Date:	Not reported
SEP Actual Date:	Not reported
SEP Defaulted Date:	Not reported
SEP Type:	Not reported
SEP Type Description:	Not reported
Proposed Amount:	Not reported
Final Monetary Amount:	Not reported
Paid Amount:	Not reported
Final Count:	Not reported
Final Amount:	Not reported

Evaluation Action Summary:

Evaluation Date:	2017-07-26 00:00:00.0
Evaluation Responsible Agency:	State
Found Violation:	No
Evaluation Type Description:	COMPLIANCE EVALUATION INSPECTION ON-SITE
Evaluation Responsible Person Identifier:	Not reported
Evaluation Responsible Sub-Organization:	Not reported
Actual Return to Compliance Date:	Not reported
Scheduled Compliance Date:	Not reported
Date of Request:	Not reported
Date Response Received:	Not reported
Request Agency:	Not reported
Former Citation:	Not reported

HAZNET:

Name:	ABLE DEGASSING INC
Address:	8230 PACIFIC ST
Address 2:	Not reported
City,State,Zip:	STANTON, CA 906800000
Contact:	BRIAN M FITZPATRICK
Telephone:	7142312845
Mailing Name:	Not reported
Mailing Address:	PO BOX 4172
Year:	2013
Gepaid:	CAR000172874
TSD EPA ID:	CAD028409019

Map ID
Direction
Distance
Elevation

MAP FINDINGS

Site

Database(s)

EDR ID Number
EPA ID Number

ABLE DEGASSING INC (Continued)

1009398295

CA Waste Code: 352 - Other organic solids
Disposal Method: H141 - Storage, Bulking, And/Or Transfer Off Site--No
Treatment/Reovery (H010-H129) Or (H131-H135)
Tons: 0.05

Year: 2008
Gepaid: CAR000172874
TSD EPA ID: CAD028409019
CA Waste Code: 241 - Tank bottom waste
Disposal Method: H135 - Discharge To Sewer/Potw Or Npdes(With Prior Storage--With Or
Without Treatment)
Tons: 0.4587

Additional Info:

Year: 2013
Gen EPA ID: CAR000172874

Shipment Date: 20131122
Creation Date: 1/28/2014 22:15:19
Receipt Date: 20131202
Manifest ID: 010501285JJJ
Trans EPA ID: CAR000172874
Trans Name: ABLE ENVIRONMENTAL SERVICES
Trans 2 EPA ID: Not reported
Trans 2 Name: Not reported
TSDF EPA ID: CAD028409019
Trans Name: CROSBY & OVERTON
TSDF Alt EPA ID: Not reported
TSDF Alt Name: Not reported
Waste Code Description: 352 - Other organic solids
RCRA Code: Not reported
Meth Code: H141 - Storage, Bulking, And/Or Transfer Off Site--No
Treatment/Reovery (H010-H129) Or (H131-H135)
Quantity Tons: 0.05
Waste Quantity: 100
Quantity Unit: P
Additional Code 1: Not reported
Additional Code 2: Not reported
Additional Code 3: Not reported
Additional Code 4: Not reported
Additional Code 5: Not reported

Additional Info:

Year: 2008
Gen EPA ID: CAR000172874

Shipment Date: 20080209
Creation Date: 4/3/2008 18:30:24
Receipt Date: 20080219
Manifest ID: 004015011JJJ
Trans EPA ID: CAR000172874
Trans Name: ABLE ENVIRONMENTAL
Trans 2 EPA ID: Not reported
Trans 2 Name: Not reported
TSDF EPA ID: CAD028409019

Map ID
Direction
Distance
Elevation

MAP FINDINGS

Site

Database(s)

EDR ID Number
EPA ID Number

ABLE DEGASSING INC (Continued)

1009398295

Trans Name: CROSBY & OVERTON
TSDF Alt EPA ID: Not reported
TSDF Alt Name: Not reported
Waste Code Description: 241 - Tank bottom waste 251 Still bottoms with halogenated organics
RCRA Code: Not reported
Meth Code: H135 - Discharge To Sewer/Potw Or Npdes(With Prior Storage--With Or Without Treatment)
Quantity Tons: 0.4587
Waste Quantity: 110
Quantity Unit: G
Additional Code 1: Not reported
Additional Code 2: Not reported
Additional Code 3: Not reported
Additional Code 4: Not reported
Additional Code 5: Not reported

HWTS:

Name: ABLE DEGASSING INC
Address: 8230 PACIFIC ST
Address 2: Not reported
City,State,Zip: STANTON, CA 906800000
EPA ID: CAR000172874
Inactive Date: 06/30/2019
Create Date: 08/15/2006
Last Act Date: 09/05/2019
Mailing Name: Not reported
Mailing Address: PO BOX 4172
Mailing Address 2: Not reported
Mailing City,State,Zip: HUNTINGTON BEACH, CA 926054172
Owner Name: ABLE DEGASSING INC
Owner Address: PO BOX 4172
Owner Address 2: Not reported
Owner City,State,Zip: HUNTINGTON BEACH, CA 926050000
Contact Name: BRIAN M FITZPATRICK
Contact Address: PO BOX 4172
Contact Address 2: Not reported
City,State,Zip: HUNTINGTON BEACH, CA 92605

L241

**RAVEN TOOL
8322 STANDUSTRIAL
STANTON, CA 90680**

**HAZNET S113080103
HWTS N/A**

**< 1/8
1 ft.**

Site 16 of 25 in cluster L

**Relative:
Higher**

HAZNET:

**Actual:
71 ft.**

Name: RAVEN TOOL
Address: 8322 STANDUSTRIAL
Address 2: Not reported
City,State,Zip: STANTON, CA 906800000
Contact: MICHAEL DOWNEY/OWNER
Telephone: 7147617007
Mailing Name: Not reported
Mailing Address: 8322 STANDUSTRIAL
Year: 2000
Gepaid: CAL000145767
TSD EPA ID: CAD099452708

Map ID
Direction
Distance
Elevation

MAP FINDINGS

Site

Database(s)

EDR ID Number
EPA ID Number

RAVEN TOOL (Continued)

S113080103

CA Waste Code:	221 - Waste oil and mixed oil
Disposal Method:	R01 - Recycler
Tons:	4.56
Year:	1999
Gepaid:	CAL000145767
TSD EPA ID:	CAD099452708
CA Waste Code:	222 - Oil/water separation sludge
Disposal Method:	R01 - Recycler
Tons:	0.6255
Year:	1999
Gepaid:	CAL000145767
TSD EPA ID:	CAD099452708
CA Waste Code:	221 - Waste oil and mixed oil
Disposal Method:	R01 - Recycler
Tons:	0.57
Year:	1998
Gepaid:	CAL000145767
TSD EPA ID:	CAD099452708
CA Waste Code:	222 - Oil/water separation sludge
Disposal Method:	R01 - Recycler
Tons:	3.2317
Year:	1997
Gepaid:	CAL000145767
TSD EPA ID:	CAD099452708
CA Waste Code:	221 - Waste oil and mixed oil
Disposal Method:	R01 - Recycler
Tons:	0.475

Additional Info:

Year:	1998
Gen EPA ID:	CAL000145767
Shipment Date:	19980729
Creation Date:	9/15/1998 0:00:00
Receipt Date:	19980730
Manifest ID:	98297721
Trans EPA ID:	CAD982462871
Trans Name:	Not reported
Trans 2 EPA ID:	Not reported
Trans 2 Name:	Not reported
TSD EPA ID:	CAD099452708
Trans Name:	Not reported
TSD EPA ID:	Not reported
TSD EPA Name:	Not reported
Waste Code Description:	222 - Oil/water separation sludge
RCRA Code:	Not reported
Meth Code:	R01 - Recycler
Quantity Tons:	0.417
Waste Quantity:	100
Quantity Unit:	G
Additional Code 1:	Not reported
Additional Code 2:	Not reported

Map ID
Direction
Distance
Elevation

MAP FINDINGS

Site

Database(s)

EDR ID Number
EPA ID Number

RAVEN TOOL (Continued)

S113080103

Additional Code 3:	Not reported
Additional Code 4:	Not reported
Additional Code 5:	Not reported
Shipment Date:	19980408
Creation Date:	5/26/1998 0:00:00
Receipt Date:	19980408
Manifest ID:	98297611
Trans EPA ID:	CAD982462871
Trans Name:	Not reported
Trans 2 EPA ID:	Not reported
Trans 2 Name:	Not reported
TSDf EPA ID:	CAD099452708
Trans Name:	Not reported
TSDf Alt EPA ID:	CAD099452708
TSDf Alt Name:	Not reported
Waste Code Description:	222 - Oil/water separation sludge
RCRA Code:	Not reported
Meth Code:	R01 - Recycler
Quantity Tons:	0.5212
Waste Quantity:	125
Quantity Unit:	G
Additional Code 1:	Not reported
Additional Code 2:	Not reported
Additional Code 3:	Not reported
Additional Code 4:	Not reported
Additional Code 5:	Not reported
Shipment Date:	19980114
Creation Date:	3/31/1998 0:00:00
Receipt Date:	19980115
Manifest ID:	96797472
Trans EPA ID:	CAD982462871
Trans Name:	Not reported
Trans 2 EPA ID:	Not reported
Trans 2 Name:	Not reported
TSDf EPA ID:	CAD099452708
Trans Name:	Not reported
TSDf Alt EPA ID:	CAD099452708
TSDf Alt Name:	Not reported
Waste Code Description:	222 - Oil/water separation sludge
RCRA Code:	Not reported
Meth Code:	R01 - Recycler
Quantity Tons:	1.7514
Waste Quantity:	420
Quantity Unit:	G
Additional Code 1:	Not reported
Additional Code 2:	Not reported
Additional Code 3:	Not reported
Additional Code 4:	Not reported
Additional Code 5:	Not reported
Shipment Date:	19980108
Creation Date:	7/23/1998 0:00:00
Receipt Date:	19980108
Manifest ID:	96797471
Trans EPA ID:	CAD982462871

Map ID
Direction
Distance
Elevation

MAP FINDINGS

Site

Database(s)

EDR ID Number
EPA ID Number

RAVEN TOOL (Continued)

S113080103

Trans Name: Not reported
Trans 2 EPA ID: Not reported
Trans 2 Name: Not reported
TSDF EPA ID: CAD099452708
Trans Name: Not reported
TSDF Alt EPA ID: CAD099452708
TSDF Alt Name: Not reported
Waste Code Description: 222 - Oil/water separation sludge
RCRA Code: Not reported
Meth Code: R01 - Recycler
Quantity Tons: 0.5421
Waste Quantity: 130
Quantity Unit: G
Additional Code 1: Not reported
Additional Code 2: Not reported
Additional Code 3: Not reported
Additional Code 4: Not reported
Additional Code 5: Not reported

Additional Info:

Year: 1999
Gen EPA ID: CAL000145767

Shipment Date: 19990824
Creation Date: 10/12/1999 0:00:00
Receipt Date: 19990825
Manifest ID: 99114991
Trans EPA ID: CAD982462871
Trans Name: Not reported
Trans 2 EPA ID: Not reported
Trans 2 Name: Not reported
TSDF EPA ID: CAD099452708
Trans Name: Not reported
TSDF Alt EPA ID: Not reported
TSDF Alt Name: Not reported
Waste Code Description: 221 - Waste oil and mixed oil
RCRA Code: Not reported
Meth Code: R01 - Recycler
Quantity Tons: 0.57
Waste Quantity: 150
Quantity Unit: G
Additional Code 1: Not reported
Additional Code 2: Not reported
Additional Code 3: Not reported
Additional Code 4: Not reported
Additional Code 5: Not reported

Shipment Date: 19990125
Creation Date: 3/17/1999 0:00:00
Receipt Date: 19990127
Manifest ID: 92321468
Trans EPA ID: CAD982462871
Trans Name: Not reported
Trans 2 EPA ID: Not reported
Trans 2 Name: Not reported
TSDF EPA ID: CAD099452708
Trans Name: Not reported

Map ID
Direction
Distance
Elevation

MAP FINDINGS

Site

Database(s)

EDR ID Number
EPA ID Number

RAVEN TOOL (Continued)

S113080103

TSDF Alt EPA ID: CAD099452708
TSDF Alt Name: Not reported
Waste Code Description: 222 - Oil/water separation sludge
RCRA Code: Not reported
Meth Code: R01 - Recycler
Quantity Tons: 0.6255
Waste Quantity: 150
Quantity Unit: G
Additional Code 1: Not reported
Additional Code 2: Not reported
Additional Code 3: Not reported
Additional Code 4: Not reported
Additional Code 5: Not reported

Additional Info:

Year: 1997
Gen EPA ID: CAL000145767

Shipment Date: 19970709
Creation Date: 12/4/1997 0:00:00
Receipt Date: 19970714
Manifest ID: 96797234
Trans EPA ID: CAD982462871
Trans Name: Not reported
Trans 2 EPA ID: Not reported
Trans 2 Name: Not reported
TSDF EPA ID: CAD099452708
Trans Name: Not reported
TSDF Alt EPA ID: Not reported
TSDF Alt Name: Not reported
Waste Code Description: 221 - Waste oil and mixed oil
RCRA Code: Not reported
Meth Code: R01 - Recycler
Quantity Tons: 0.475
Waste Quantity: 125
Quantity Unit: G
Additional Code 1: Not reported
Additional Code 2: Not reported
Additional Code 3: Not reported
Additional Code 4: Not reported
Additional Code 5: Not reported

Additional Info:

Year: 2000
Gen EPA ID: CAL000145767

Shipment Date: 20001206
Creation Date: 2/1/2001 0:00:00
Receipt Date: 20001208
Manifest ID: 99738793
Trans EPA ID: CAD982462871
Trans Name: Not reported
Trans 2 EPA ID: Not reported
Trans 2 Name: Not reported
TSDF EPA ID: CAD099452708
Trans Name: Not reported

Map ID
Direction
Distance
Elevation

MAP FINDINGS

Site

Database(s)

EDR ID Number
EPA ID Number

RAVEN TOOL (Continued)

S113080103

TSDF Alt EPA ID: Not reported
TSDF Alt Name: Not reported
Waste Code Description: 221 - Waste oil and mixed oil
RCRA Code: Not reported
Meth Code: R01 - Recycler
Quantity Tons: 3.99
Waste Quantity: 1050
Quantity Unit: G
Additional Code 1: Not reported
Additional Code 2: Not reported
Additional Code 3: Not reported
Additional Code 4: Not reported
Additional Code 5: Not reported

Shipment Date: 20000412
Creation Date: 6/7/2000 0:00:00
Receipt Date: 20000413
Manifest ID: 99738531
Trans EPA ID: CAD982462871
Trans Name: Not reported
Trans 2 EPA ID: Not reported
Trans 2 Name: Not reported
TSDF EPA ID: CAD099452708
Trans Name: Not reported
TSDF Alt EPA ID: CAD099452708
TSDF Alt Name: Not reported
Waste Code Description: 221 - Waste oil and mixed oil
RCRA Code: Not reported
Meth Code: R01 - Recycler
Quantity Tons: 0.57
Waste Quantity: 150
Quantity Unit: G
Additional Code 1: Not reported
Additional Code 2: Not reported
Additional Code 3: Not reported
Additional Code 4: Not reported
Additional Code 5: Not reported

HWTS:

Name: RAVEN TOOL
Address: 8322 STANDUSTRIAL
Address 2: Not reported
City,State,Zip: STANTON, CA 906800000
EPA ID: CAL000145767
Inactive Date: 06/30/2001
Create Date: 07/09/1997
Last Act Date: 08/31/2001
Mailing Name: Not reported
Mailing Address: 8322 STANDUSTRIAL
Mailing Address 2: Not reported
Mailing City,State,Zip: STANTON, CA 906800000
Owner Name: MICHAEL DOWNEY
Owner Address: 8322 STANDUSTRIAL
Owner Address 2: Not reported
Owner City,State,Zip: STANTON, CA 906800000
Contact Name: MICHAEL DOWNEY/OWNER
Contact Address: INACTIVE PER VQ01 - BMI

Map ID
Direction
Distance
Elevation

MAP FINDINGS

Site

Database(s)

EDR ID Number
EPA ID Number

RAVEN TOOL (Continued)

S113080103

Contact Address 2: Not reported
City,State,Zip: STANTON, CA 906800000

U242

**VALOV SERVICES INC
8230 PACIFIC ST
STANTON, CA 90680**

**HAZNET
HWTS**

**S123623696
N/A**

**< 1/8
1 ft.**

Site 3 of 8 in cluster U

**Relative:
Higher**

HAZNET:

**Actual:
71 ft.**

Name: VALOV SERVICES INC
Address: 8230 PACIFIC ST
Address 2: Not reported
City,State,Zip: STANTON, CA 90680
Contact: PETER VALOV
Telephone: 5627086005
Mailing Name: Not reported
Mailing Address: PO BOX 1711

Year: 2008
Gepaid: CAL000278714
TSD EPA ID: CAD028409019
CA Waste Code: 241 - Tank bottom waste
Disposal Method: H135 - Discharge To Sewer/Potw Or Npdes(With Prior Storage--With Or Without Treatment)
Tons: 0.2085

Year: 2006
Gepaid: CAL000278714
TSD EPA ID: CAD028409019
CA Waste Code: 241 - Tank bottom waste
Disposal Method: T01 - Treatment, Tank
Tons: 1.251

Year: 2005
Gepaid: CAL000278714
TSD EPA ID: CAD028409019
CA Waste Code: 241 - Tank bottom waste
Disposal Method: T01 - Treatment, Tank
Tons: 0.417

Additional Info:

Year: 2006
Gen EPA ID: CAL000278714

Shipment Date: 20060123
Creation Date: 7/11/2006 18:33:41
Receipt Date: 20060123
Manifest ID: 24072748
Trans EPA ID: CAR000009423
Trans Name: ABLE ENVIRONMENTAL
Trans 2 EPA ID: Not reported
Trans 2 Name: Not reported
TSD EPA ID: CAD028409019
Trans Name: CROSBY AND OVERTON
TSD EPA ID: CAD028409019

Map ID
Direction
Distance
Elevation

MAP FINDINGS

Site

Database(s)

EDR ID Number
EPA ID Number

VALOV SERVICES INC (Continued)

S123623696

TSDf Alt Name: Not reported
Waste Code Description: 241 - Tank bottom waste 251 Still bottoms with halogenated organics
RCRA Code: Not reported
Meth Code: T01 - Treatment, Tank
Quantity Tons: 1.251
Waste Quantity: 300
Quantity Unit: G
Additional Code 1: Not reported
Additional Code 2: Not reported
Additional Code 3: Not reported
Additional Code 4: Not reported
Additional Code 5: Not reported

Additional Info:

Year: 2005
Gen EPA ID: CAL000278714

Shipment Date: 20050118
Creation Date: 6/3/2005 18:31:06
Receipt Date: 20050125
Manifest ID: 21835875
Trans EPA ID: CAR000009423
Trans Name: ABLE ENVIRONMENTAL
Trans 2 EPA ID: Not reported
Trans 2 Name: Not reported
TSDf EPA ID: CAD028409019
Trans Name: CROSBY & OVERTON
TSDf Alt EPA ID: Not reported
TSDf Alt Name: Not reported
Waste Code Description: 241 - Tank bottom waste 251 Still bottoms with halogenated organics
RCRA Code: NA
Meth Code: T01 - Treatment, Tank
Quantity Tons: 0.417
Waste Quantity: 100
Quantity Unit: G
Additional Code 1: Not reported
Additional Code 2: Not reported
Additional Code 3: Not reported
Additional Code 4: Not reported
Additional Code 5: Not reported

Additional Info:

Year: 2008
Gen EPA ID: CAL000278714

Shipment Date: 20080104
Creation Date: 3/8/2008 18:30:14
Receipt Date: 20080111
Manifest ID: 004015158JJK
Trans EPA ID: CAR000172874
Trans Name: ABLE ENVIRONMENTAL
Trans 2 EPA ID: Not reported
Trans 2 Name: Not reported
TSDf EPA ID: CAD028409019
Trans Name: CROSBY AND OVERTON
TSDf Alt EPA ID: Not reported

Map ID
Direction
Distance
Elevation

MAP FINDINGS

Site

Database(s)

EDR ID Number
EPA ID Number

VALOV SERVICES INC (Continued)

S123623696

TSDf Alt Name:	Not reported
Waste Code Description:	241 - Tank bottom waste 251 Still bottoms with halogenated organics
RCRA Code:	Not reported
Meth Code:	H135 - Discharge To Sewer/Potw Or Npdes(With Prior Storage--With Or Without Treatment)
Quantity Tons:	0.2085
Waste Quantity:	50
Quantity Unit:	G
Additional Code 1:	Not reported
Additional Code 2:	Not reported
Additional Code 3:	Not reported
Additional Code 4:	Not reported
Additional Code 5:	Not reported

HWTS:

Name:	VALOV SERVICES INC
Address:	8230 PACIFIC ST
Address 2:	Not reported
City,State,Zip:	STANTON, CA 90680
EPA ID:	CAL000278714
Inactive Date:	01/28/2010
Create Date:	01/29/2004
Last Act Date:	11/22/2010
Mailing Name:	Not reported
Mailing Address:	PO BOX 1711
Mailing Address 2:	Not reported
Mailing City,State,Zip:	SUNSET BEACH, CA 907420000
Owner Name:	PETER VALOV
Owner Address:	8230 PACIFIC ST
Owner Address 2:	Not reported
Owner City,State,Zip:	STANTON, CA 906800000
Contact Name:	PETER VALOV
Contact Address:	PO BOX 1711
Contact Address 2:	Not reported
City,State,Zip:	SUNSET BEACH, CA 907420000

NAICS:

EPA ID:	CAL000278714
Create Date:	2004-01-29 11:18:22.010
NAICS Code:	562119
NAICS Description:	Other Waste Collection
Issued EPA ID Date:	2004-01-29 11:18:21.99300
Inactive Date:	2010-01-28 00:00:00
Facility Name:	VALOV SERVICES INC
Facility Address:	8230 PACIFIC ST
Facility Address 2:	Not reported
Facility City:	STANTON
Facility County:	Not reported
Facility State:	CA
Facility Zip:	90680

Map ID
Direction
Distance
Elevation

MAP FINDINGS

EDR ID Number
EPA ID Number

M243
M & G CUSTOM POLISHING
8356 STANDUSTRIAL ST
STANTON, CA 90680

< 1/8
1 ft.

NPDES **S126215307**
N/A

Site 22 of 40 in cluster M

Relative:
Higher

Actual:
72 ft.

NPDES:
Name: M & G CUSTOM POLISHING
Address: 8356 STANDUSTRIAL ST
City,State,Zip: STANTON, CA 90680
Facility Status: Not reported
NPDES Number: Not reported
Region: Not reported
Agency Number: Not reported
Regulatory Measure ID: Not reported
Place ID: Not reported
Order Number: Not reported
WDID: 8 30IN604780
Regulatory Measure Type: Industrial
Program Type: Not reported
Adoption Date Of Regulatory Measure: Not reported
Effective Date Of Regulatory Measure: Not reported
Termination Date Of Regulatory Measure: Not reported
Expiration Date Of Regulatory Measure: Not reported
Discharge Address: Not reported
Discharge Name: Not reported
Discharge City: Not reported
Discharge State: Not reported
Discharge Zip: Not reported
Status: NOI Required
Status Date: 11/15/2018
Operator Name: M & G Custom Polishing
Operator Address: 8356 Standustrial St
Operator City: Stanton
Operator State: California
Operator Zip: 90680

Y244
PEMCO ENGINEERS INC
10762 CHESTNUT
STANTON, CA 90680

< 1/8
1 ft.

HAZNET **S123763710**
HWTS **N/A**

Site 2 of 9 in cluster Y

Relative:
Higher

Actual:
68 ft.

HAZNET:
Name: PEMCO ENGINEERS INC
Address: 10762 CHESTNUT
Address 2: Not reported
City,State,Zip: STANTON, CA 906800000
Contact: UNDELIVERABLE 93 FEE FORM
Telephone: --
Mailing Name: Not reported
Mailing Address: 10762 CHESTNUT

Year: 1991
Gepaid: CAL000010701
TSD EPA ID: CAD089446710
CA Waste Code: 222 - Oil/water separation sludge
Disposal Method: 01 -
Tons: 1.3761

Map ID
Direction
Distance
Elevation

MAP FINDINGS

Site

Database(s)

EDR ID Number
EPA ID Number

PEMCO ENGINEERS INC (Continued)

S123763710

Year:	1991
Gepaid:	CAL000010701
TSD EPA ID:	CAT080011059
CA Waste Code:	221 - Waste oil and mixed oil
Disposal Method:	H01 - Transfer Station
Tons:	1.3761
Year:	1990
Gepaid:	CAL000010701
TSD EPA ID:	HAHQ36017252
CA Waste Code:	221 - Waste oil and mixed oil
Disposal Method:	01 -
Tons:	2.0433
Year:	1990
Gepaid:	CAL000010701
TSD EPA ID:	CAD067786749
CA Waste Code:	151 - Asbestos containing waste
Disposal Method:	D80 - Disposal, Land Fill
Tons:	0.35
Year:	1990
Gepaid:	CAL000010701
TSD EPA ID:	CAD089446710
CA Waste Code:	-
Disposal Method:	01 -
Tons:	0
Year:	1988
Gepaid:	CAL000010701
TSD EPA ID:	WYD057192791
CA Waste Code:	221 - Waste oil and mixed oil
Disposal Method:	01 -
Tons:	1.8765

HWTS:

Name:	PEMCO ENGINEERS INC
Address:	10762 CHESTNUT
Address 2:	Not reported
City,State,Zip:	STANTON, CA 906800000
EPA ID:	CAL000010701
Inactive Date:	06/30/1993
Create Date:	11/14/1989
Last Act Date:	07/10/2001
Mailing Name:	Not reported
Mailing Address:	10762 CHESTNUT
Mailing Address 2:	Not reported
Mailing City,State,Zip:	STANTON, CA 906800000
Owner Name:	PEMCO ENG INC
Owner Address:	--
Owner Address 2:	Not reported
Owner City,State,Zip:	--, 99 --
Contact Name:	UNDELIVERABLE 93 FEE FORM
Contact Address:	--
Contact Address 2:	Not reported
City,State,Zip:	--, 99 --

Map ID
Direction
Distance
Elevation

MAP FINDINGS

Site

Database(s)

EDR ID Number
EPA ID Number

Z245

< 1/8
1 ft.

10670 DALE ST
STANTON, CA

Site 2 of 13 in cluster Z

AST A100336664
N/A

Relative:
Higher

AST:

Actual:
72 ft.

Name: Not reported
Address: 10670 DALE ST
City/Zip: STANTON,
Certified Unified Program Agencies: Orange
Owner: SOUTHERN CALIFORNIA EDISON
Total Gallons: 1,320
CERSID: Not reported
Facility ID: Not reported
Business Name: Not reported
Phone: Not reported
Fax: Not reported
Mailing Address: Not reported
Mailing Address City: Not reported
Mailing Address State: Not reported
Mailing Address Zip Code: Not reported
Operator Name: Not reported
Operator Phone: Not reported
Owner Phone: Not reported
Owner Mail Address: Not reported
Owner State: Not reported
Owner Zip Code: Not reported
Owner Country: Not reported
Property Owner Name: Not reported
Property Owner Phone: Not reported
Property Owner Mailing Address: Not reported
Property Owner City: Not reported
Property Owner Stat : Not reported
Property Owner Zip Code: Not reported
Property Owner Country: Not reported
EPAID: Not reported

T246

< 1/8
1 ft.

PURRFECT AUTO SERVICE #32
10711 BEACH BLVD # 32
STANTON, CA 90680

Site 2 of 8 in cluster T

UST U003937496
N/A

Relative:
Higher

UST:

Actual:
68 ft.

Name: PURRFECT AUTO SERVICE #32
Address: 10711 BEACH BLVD # 32
City,State,Zip: STANTON, CA 90680
Facility ID: 15718
Permitting Agency: ORANGE COUNTY
Latitude: 33.80672
Longitude: -117.99328

Name: ALL TUNE & LUBE
Address: 10711 BEACH BLVD
City,State,Zip: STANTON, CA 90680
Facility ID: 19477
Permitting Agency: ORANGE COUNTY
Latitude: 33.808258
Longitude: -117.99223

Map ID
Direction
Distance
Elevation

MAP FINDINGS

EDR ID Number
EPA ID Number

L247 ORANGE COUNTY CHEMICAL SUPPLY/ULTRA CLEAN
10680 FERN AVE
STANTON, CA 90680

< 1/8
1 ft.

HAZNET
NPDES
CERS
HWTS

S113108732
N/A

Site 17 of 25 in cluster L

Relative:
Higher
Actual:
71 ft.

HAZNET:

Name: COUCH & PHILIPPI INC
Address: 10680 FERN AVE
Address 2: Not reported
City,State,Zip: STANTON, CA 906800009
Contact: JEFF ELLSWORTH
Telephone: 7145272261
Mailing Name: Not reported
Mailing Address: PO BOX A

Year: 2018
Gepaid: CAL000214557
TSD EPA ID: MXC130619001
CA Waste Code: 214 - Unspecified solvent mixture
Disposal Method: H020 - Solvents Recovery
Tons: 0.39600

Year: 2018
Gepaid: CAL000214557
TSD EPA ID: CAT080013352
CA Waste Code: 221 - Waste oil and mixed oil
Disposal Method: H039 - Other Recovery Of Reclamation For Reuse Including Acid
Regeneration, Organics Recovery Ect
Tons: 0.00000

Year: 2018
Gepaid: CAL000214557
TSD EPA ID: MXC130619001
CA Waste Code: 352 - Other organic solids
Disposal Method: H050 - Energy Recovery At This Site--Use As Fuel(Includes On-Site Fuel
Blending)
Tons: 0.05000

Year: 2017
Gepaid: CAL000214557
TSD EPA ID: CAT080013352
CA Waste Code: 221 - Waste oil and mixed oil
Disposal Method: H039 - Other Recovery Of Reclamation For Reuse Including Acid
Regeneration, Organics Recovery Ect
Tons: 0.057

Year: 2017
Gepaid: CAL000214557
TSD EPA ID: MXC130619001
CA Waste Code: 352 - Other organic solids
Disposal Method: H050 - Energy Recovery At This Site--Use As Fuel(Includes On-Site Fuel
Blending)
Tons: 0.125

Year: 2017
Gepaid: CAL000214557
TSD EPA ID: MXC130619001
CA Waste Code: 214 - Unspecified solvent mixture

Map ID
Direction
Distance
Elevation

MAP FINDINGS

Site

Database(s)

EDR ID Number
EPA ID Number

ORANGE COUNTY CHEMICAL SUPPLY/ULTRA CLEAN (Continued)

S113108732

Disposal Method:	H020 - Solvents Recovery
Tons:	0.036
Year:	2016
Gepaid:	CAL000214557
TSD EPA ID:	MXC130619001
CA Waste Code:	352 - Other organic solids
Disposal Method:	H050 - Energy Recovery At This Site--Use As Fuel(Includes On-Site Fuel Blending)
Tons:	0.15
Year:	2016
Gepaid:	CAL000214557
TSD EPA ID:	MXC130619001
CA Waste Code:	214 - Unspecified solvent mixture
Disposal Method:	H020 - Solvents Recovery
Tons:	0.09
Year:	2016
Gepaid:	CAL000214557
TSD EPA ID:	CAT080013352
CA Waste Code:	221 - Waste oil and mixed oil
Disposal Method:	H039 - Other Recovery Of Reclamation For Reuse Including Acid Regeneration, Organics Recovery Ect
Tons:	0.076
Year:	2015
Gepaid:	CAL000214557
TSD EPA ID:	MXC130619001
CA Waste Code:	214 - Unspecified solvent mixture
Disposal Method:	H020 - Solvents Recovery
Tons:	0.0216

[Click this hyperlink](#) while viewing on your computer to access
51 additional CA HAZNET: record(s) in the EDR Site Report.

Additional Info:

Year:	2007
Gen EPA ID:	CAL000214557
Shipment Date:	20071026
Creation Date:	2/29/2008 18:30:19
Receipt Date:	20071101
Manifest ID:	003025055JJK
Trans EPA ID:	CAR000129759
Trans Name:	HAZARDOUS WASTE TRANSPORTATION SERVICES INC
Trans 2 EPA ID:	Not reported
Trans 2 Name:	Not reported
TSDF EPA ID:	CAD982444481
Trans Name:	FILTER RECYCLING SERVICES INC
TSDF Alt EPA ID:	Not reported
TSDF Alt Name:	Not reported
Waste Code Description:	343 - Unspecified organic liquid mixture
RCRA Code:	Not reported
Meth Code:	H141 - Storage, Bulking, And/Or Transfer Off Site--No Treatment/Reovery (H010-H129) Or (H131-H135)

Map ID
Direction
Distance
Elevation

MAP FINDINGS

Site

Database(s)

EDR ID Number
EPA ID Number

ORANGE COUNTY CHEMICAL SUPPLY/ULTRA CLEAN (Continued)

S113108732

Quantity Tons:	0.187
Waste Quantity:	55
Quantity Unit:	G
Additional Code 1:	Not reported
Additional Code 2:	Not reported
Additional Code 3:	Not reported
Additional Code 4:	Not reported
Additional Code 5:	Not reported
Shipment Date:	20070216
Creation Date:	8/9/2007 18:30:52
Receipt Date:	20070226
Manifest ID:	000415010JJJ
Trans EPA ID:	CAR000129759
Trans Name:	HAZARDOUS WASTE TRANSPORTATION SERVICES INC
Trans 2 EPA ID:	Not reported
Trans 2 Name:	Not reported
TSDF EPA ID:	CAD044429835
Trans Name:	CLEAN HARBORS
TSDF Alt EPA ID:	Not reported
TSDF Alt Name:	Not reported
Waste Code Description:	141 - Off-specification, aged, or surplus inorganics
RCRA Code:	D001
Meth Code:	H141 - Storage, Bulking, And/Or Transfer Off Site--No Treatment/Reovery (H010-H129) Or (H131-H135)
Quantity Tons:	0.22935
Waste Quantity:	55
Quantity Unit:	G
Additional Code 1:	Not reported
Additional Code 2:	Not reported
Additional Code 3:	Not reported
Additional Code 4:	Not reported
Additional Code 5:	Not reported
Additional Info:	
Year:	2011
Gen EPA ID:	CAL000214557
Shipment Date:	20110712
Creation Date:	10/1/2011 18:30:25
Receipt Date:	20110718
Manifest ID:	008837594JJJ
Trans EPA ID:	CAR000129759
Trans Name:	HAZARDOUS WASTE TRANSPORTATION SERVICES INC
Trans 2 EPA ID:	Not reported
Trans 2 Name:	Not reported
TSDF EPA ID:	CAT080013352
Trans Name:	DEMENNO/KERDOON
TSDF Alt EPA ID:	Not reported
TSDF Alt Name:	Not reported
Waste Code Description:	221 - Waste oil and mixed oil
RCRA Code:	Not reported
Meth Code:	H039 - Other Recovery Of Reclamation For Reuse Including Acid Regeneration, Organics Recovery Ect
Quantity Tons:	0.209
Waste Quantity:	55
Quantity Unit:	G

Map ID
Direction
Distance
Elevation

MAP FINDINGS

Site

Database(s)

EDR ID Number
EPA ID Number

ORANGE COUNTY CHEMICAL SUPPLY/ULTRA CLEAN (Continued)

S113108732

Additional Code 1: Not reported
Additional Code 2: Not reported
Additional Code 3: Not reported
Additional Code 4: Not reported
Additional Code 5: Not reported

Additional Info:

Year: 2008
Gen EPA ID: CAL000214557

Shipment Date: 20081030
Creation Date: 12/30/2008 18:30:27
Receipt Date: 20081103
Manifest ID: 004271129JJK
Trans EPA ID: CAR000129759
Trans Name: HAZARDOUS WASTE TRANSPORTATION SERVICES INC
Trans 2 EPA ID: Not reported
Trans 2 Name: Not reported
TSDf EPA ID: CAT080013352
Trans Name: DEMENNO/KERDOON
TSDf Alt EPA ID: Not reported
TSDf Alt Name: Not reported
Waste Code Description: 221 - Waste oil and mixed oil
RCRA Code: Not reported
Meth Code: H039 - Other Recovery Of Reclamation For Reuse Including Acid
Regeneration, Organics Recovery Ect
Quantity Tons: 0.209
Waste Quantity: 55
Quantity Unit: G
Additional Code 1: Not reported
Additional Code 2: Not reported
Additional Code 3: Not reported
Additional Code 4: Not reported
Additional Code 5: Not reported

Shipment Date: 20081030
Creation Date: 4/9/2009 18:30:08
Receipt Date: 20081106
Manifest ID: 004271130JJK
Trans EPA ID: CAR000129759
Trans Name: HAZARDOUS WASTE TRANSPORTATION SERVICES INC
Trans 2 EPA ID: Not reported
Trans 2 Name: Not reported
TSDf EPA ID: CAD008252405
Trans Name: PACIFIC RESOURCE RECOVERY
TSDf Alt EPA ID: Not reported
TSDf Alt Name: Not reported
Waste Code Description: 213 - Hydrocarbon solvents (benzene, hexane, Stoddard, etc.
RCRA Code: D001
Meth Code: H061 - Fuel Blending Prior To Energy Recovery At Another Site
Quantity Tons: 0.22935
Waste Quantity: 55
Quantity Unit: G
Additional Code 1: Not reported
Additional Code 2: Not reported
Additional Code 3: Not reported
Additional Code 4: Not reported

Map ID
Direction
Distance
Elevation

MAP FINDINGS

Site

Database(s)

EDR ID Number
EPA ID Number

ORANGE COUNTY CHEMICAL SUPPLY/ULTRA CLEAN (Continued)

S113108732

Additional Code 5:	Not reported
Shipment Date:	20080610
Creation Date:	8/11/2008 18:30:08
Receipt Date:	20080617
Manifest ID:	004269508JJK
Trans EPA ID:	CAR000129759
Trans Name:	HAZARDOUS WASTE TRANSPORTATION SERVICES INC
Trans 2 EPA ID:	Not reported
Trans 2 Name:	Not reported
TSDf EPA ID:	CAD982444481
Trans Name:	FILTER RECYCLING SERVICES INC
TSDf Alt EPA ID:	Not reported
TSDf Alt Name:	Not reported
Waste Code Description:	343 - Unspecified organic liquid mixture
RCRA Code:	Not reported
Meth Code:	H141 - Storage, Bulking, And/Or Transfer Off Site--No Treatment/Recovery (H010-H129) Or (H131-H135)
Quantity Tons:	0.17
Waste Quantity:	50
Quantity Unit:	G
Additional Code 1:	Not reported
Additional Code 2:	Not reported
Additional Code 3:	Not reported
Additional Code 4:	Not reported
Additional Code 5:	Not reported
Shipment Date:	20080229
Creation Date:	8/7/2008 18:30:28
Receipt Date:	20080306
Manifest ID:	003025840JJK
Trans EPA ID:	CAR000129759
Trans Name:	HAZARDOUS WASTE TRANSPORTATION SERVICES INC
Trans 2 EPA ID:	Not reported
Trans 2 Name:	Not reported
TSDf EPA ID:	CAD008252405
Trans Name:	PACIFIC RESOURCE RECOVERY
TSDf Alt EPA ID:	Not reported
TSDf Alt Name:	Not reported
Waste Code Description:	213 - Hydrocarbon solvents (benzene, hexane, Stoddard, etc.
RCRA Code:	D001
Meth Code:	H061 - Fuel Blending Prior To Energy Recovery At Another Site
Quantity Tons:	0.22935
Waste Quantity:	55
Quantity Unit:	G
Additional Code 1:	Not reported
Additional Code 2:	Not reported
Additional Code 3:	Not reported
Additional Code 4:	Not reported
Additional Code 5:	Not reported
Shipment Date:	20080229
Creation Date:	4/22/2008 18:30:50
Receipt Date:	20080305
Manifest ID:	003025839JJK
Trans EPA ID:	CAR000129759
Trans Name:	HAZARDOUS WASTE TRANSPORTATION SERVICES INC

Map ID
Direction
Distance
Elevation

MAP FINDINGS

Site

Database(s)

EDR ID Number
EPA ID Number

ORANGE COUNTY CHEMICAL SUPPLY/ULTRA CLEAN (Continued)

S113108732

Trans 2 EPA ID:	Not reported
Trans 2 Name:	Not reported
TSDf EPA ID:	CAT080013352
Trans Name:	DEMENNO/KERDOON
TSDf Alt EPA ID:	Not reported
TSDf Alt Name:	Not reported
Waste Code Description:	221 - Waste oil and mixed oil
RCRA Code:	Not reported
Meth Code:	H039 - Other Recovery Of Reclamation For Reuse Including Acid Regeneration, Organics Recovery Ect
Quantity Tons:	0.418
Waste Quantity:	110
Quantity Unit:	G
Additional Code 1:	Not reported
Additional Code 2:	Not reported
Additional Code 3:	Not reported
Additional Code 4:	Not reported
Additional Code 5:	Not reported
Shipment Date:	20080229
Creation Date:	5/16/2008 18:30:07
Receipt Date:	20080304
Manifest ID:	003025838JJK
Trans EPA ID:	CAR000129759
Trans Name:	HAZARDOUS WASTE TRANSPORTATION SERVICES INC
Trans 2 EPA ID:	Not reported
Trans 2 Name:	Not reported
TSDf EPA ID:	CAD982444481
Trans Name:	FILTER RECYCLING SERVICES INC
TSDf Alt EPA ID:	Not reported
TSDf Alt Name:	Not reported
Waste Code Description:	343 - Unspecified organic liquid mixture
RCRA Code:	Not reported
Meth Code:	H141 - Storage, Bulking, And/Or Transfer Off Site--No Treatment/Reovery (H010-H129) Or (H131-H135)
Quantity Tons:	0.935
Waste Quantity:	275
Quantity Unit:	G
Additional Code 1:	Not reported
Additional Code 2:	Not reported
Additional Code 3:	Not reported
Additional Code 4:	Not reported
Additional Code 5:	Not reported
Shipment Date:	20080229
Creation Date:	8/7/2008 18:30:28
Receipt Date:	20080306
Manifest ID:	003025840JJK
Trans EPA ID:	CAR000129759
Trans Name:	HAZARDOUS WASTE TRANSPORTATION SERVICES INC
Trans 2 EPA ID:	Not reported
Trans 2 Name:	Not reported
TSDf EPA ID:	CAD008252405
Trans Name:	PACIFIC RESOURCE RECOVERY
TSDf Alt EPA ID:	Not reported
TSDf Alt Name:	Not reported
Waste Code Description:	331 - Off-specification, aged, or surplus organics

Map ID
Direction
Distance
Elevation

MAP FINDINGS

Site

Database(s)

EDR ID Number
EPA ID Number

ORANGE COUNTY CHEMICAL SUPPLY/ULTRA CLEAN (Continued)

S113108732

RCRA Code: D001
Meth Code: H061 - Fuel Blending Prior To Energy Recovery At Another Site
Quantity Tons: 0.363
Waste Quantity: 110
Quantity Unit: G
Additional Code 1: Not reported
Additional Code 2: Not reported
Additional Code 3: Not reported
Additional Code 4: Not reported
Additional Code 5: Not reported

Additional Info:

Year: 2016
Gen EPA ID: CAL000214557

Shipment Date: 20150811
Creation Date: 2/9/2016 22:15:11
Receipt Date: 20150820
Manifest ID: 014853949JJJ
Trans EPA ID: CAR000129759
Trans Name: HAZARDOUS WASTE TRANSPORTATION SERVICES INC
Trans 2 EPA ID: CAR000163824
Trans 2 Name: TRIMSA USA INC
TSDf EPA ID: MXC130619001
Trans Name: RECICLADORA TEMARRY DE MEXICO SA DE CV
TSDf Alt EPA ID: Not reported
TSDf Alt Name: Not reported
Waste Code Description: 214 - Unspecified solvent mixture
RCRA Code: D001
Meth Code: H020 - Solvents Recovery
Quantity Tons: 0.018
Waste Quantity: 5
Quantity Unit: G
Additional Code 1: Not reported
Additional Code 2: Not reported
Additional Code 3: Not reported
Additional Code 4: Not reported
Additional Code 5: Not reported

Shipment Date: 20150811
Creation Date: 11/4/2015 22:15:23
Receipt Date: 20150817
Manifest ID: 014853948JJJ
Trans EPA ID: CAR000129759
Trans Name: HAZARDOUS WASTE TRANSPORTATION SERVICES INC
Trans 2 EPA ID: Not reported
Trans 2 Name: Not reported
TSDf EPA ID: CAT080013352
Trans Name: DEMENNO/KERDOON
TSDf Alt EPA ID: Not reported
TSDf Alt Name: Not reported
Waste Code Description: 221 - Waste oil and mixed oil
RCRA Code: Not reported
Meth Code: H039 - Other Recovery Of Reclamation For Reuse Including Acid Regeneration, Organics Recovery Ect
Quantity Tons: 0.019
Waste Quantity: 5

Map ID
Direction
Distance
Elevation

MAP FINDINGS

Site

Database(s)

EDR ID Number
EPA ID Number

ORANGE COUNTY CHEMICAL SUPPLY/ULTRA CLEAN (Continued)

S113108732

Quantity Unit:	G
Additional Code 1:	Not reported
Additional Code 2:	Not reported
Additional Code 3:	Not reported
Additional Code 4:	Not reported
Additional Code 5:	Not reported
Shipment Date:	20150811
Creation Date:	2/9/2016 22:15:11
Receipt Date:	20150820
Manifest ID:	014853949JJK
Trans EPA ID:	CAR000129759
Trans Name:	HAZARDOUS WASTE TRANSPORTATION SERVICES INC
Trans 2 EPA ID:	CAR000163824
Trans 2 Name:	TRIMSA USA INC
TSDf EPA ID:	MXC130619001
Trans Name:	RECICLADORA TEMARRY DE MEXICO SA DE CV
TSDf Alt EPA ID:	Not reported
TSDf Alt Name:	Not reported
Waste Code Description:	352 - Other organic solids
RCRA Code:	Not reported
Meth Code:	H050 - Energy Recovery At This Site--Use As Fuel(Includes On-Site Fuel Blending)
Quantity Tons:	0.15
Waste Quantity:	300
Quantity Unit:	P
Additional Code 1:	Not reported
Additional Code 2:	Not reported
Additional Code 3:	Not reported
Additional Code 4:	Not reported
Additional Code 5:	Not reported
Shipment Date:	20150113
Creation Date:	8/20/2015 22:15:27
Receipt Date:	20150128
Manifest ID:	013713054JJK
Trans EPA ID:	CAR000129759
Trans Name:	HAZARDOUS WASTE TRANSPORTATION SERVICES INC
Trans 2 EPA ID:	CAR000163824
Trans 2 Name:	TRIMSA USA INC
TSDf EPA ID:	MXC130619001
Trans Name:	RECICLADORA TEMARRY DE MEXICO SA DE CV
TSDf Alt EPA ID:	Not reported
TSDf Alt Name:	Not reported
Waste Code Description:	214 - Unspecified solvent mixture
RCRA Code:	D001
Meth Code:	H020 - Solvents Recovery
Quantity Tons:	0.0036
Waste Quantity:	1
Quantity Unit:	G
Additional Code 1:	Not reported
Additional Code 2:	Not reported
Additional Code 3:	Not reported
Additional Code 4:	Not reported
Additional Code 5:	Not reported
Shipment Date:	20150113

Map ID
Direction
Distance
Elevation

MAP FINDINGS

Site

Database(s)

EDR ID Number
EPA ID Number

ORANGE COUNTY CHEMICAL SUPPLY/ULTRA CLEAN (Continued)

S113108732

Creation Date: 4/8/2015 22:14:59
Receipt Date: 20150119
Manifest ID: 013713053JJK
Trans EPA ID: CAR000129759
Trans Name: HAZARDOUS WASTE TRANSPORTATION SERVICES INC
Trans 2 EPA ID: Not reported
Trans 2 Name: Not reported
TSDf EPA ID: CAT080013352
Trans Name: DEMENNO/KERDOON
TSDf Alt EPA ID: Not reported
TSDf Alt Name: Not reported
Waste Code Description: 221 - Waste oil and mixed oil
RCRA Code: Not reported
Meth Code: H039 - Other Recovery Of Reclamation For Reuse Including Acid
Regeneration, Organics Recovery Ect

Quantity Tons: 0.0038
Waste Quantity: 1
Quantity Unit: G
Additional Code 1: Not reported
Additional Code 2: Not reported
Additional Code 3: Not reported
Additional Code 4: Not reported
Additional Code 5: Not reported

Shipment Date: 20150113
Creation Date: 8/20/2015 22:15:27
Receipt Date: 20150128
Manifest ID: 013713054JJK
Trans EPA ID: CAR000129759
Trans Name: HAZARDOUS WASTE TRANSPORTATION SERVICES INC
Trans 2 EPA ID: CAR000163824
Trans 2 Name: TRIMSA USA INC
TSDf EPA ID: MXC130619001
Trans Name: RECICLADORA TEMARRY DE MEXICO SA DE CV
TSDf Alt EPA ID: Not reported
TSDf Alt Name: Not reported
Waste Code Description: 352 - Other organic solids
RCRA Code: Not reported
Meth Code: H050 - Energy Recovery At This Site--Use As Fuel(Includes On-Site Fuel
Blending)

Quantity Tons: 0.22
Waste Quantity: 440
Quantity Unit: P
Additional Code 1: Not reported
Additional Code 2: Not reported
Additional Code 3: Not reported
Additional Code 4: Not reported
Additional Code 5: Not reported

Additional Info:
Year: 2006
Gen EPA ID: CAL000214557

Shipment Date: 20061006
Creation Date: 3/30/2007 13:33:40
Receipt Date: 20061013
Manifest ID: 000409253JJK

Map ID
Direction
Distance
Elevation

MAP FINDINGS

Site

Database(s)

EDR ID Number
EPA ID Number

ORANGE COUNTY CHEMICAL SUPPLY/ULTRA CLEAN (Continued)

S113108732

Trans EPA ID:	CAR000129759
Trans Name:	HAZARDOUS WASTE TRANSPORTATION SERVICES INC
Trans 2 EPA ID:	Not reported
Trans 2 Name:	Not reported
TSDf EPA ID:	CAD982444481
Trans Name:	FILTER RECYCLING SERVICES INC
TSDf Alt EPA ID:	Not reported
TSDf Alt Name:	Not reported
Waste Code Description:	352 - Other organic solids
RCRA Code:	Not reported
Meth Code:	H141 - Storage, Bulking, And/Or Transfer Off Site--No Treatment/Reovery (H010-H129) Or (H131-H135)
Quantity Tons:	0.1
Waste Quantity:	200
Quantity Unit:	P
Additional Code 1:	Not reported
Additional Code 2:	Not reported
Additional Code 3:	Not reported
Additional Code 4:	Not reported
Additional Code 5:	Not reported
Shipment Date:	20061006
Creation Date:	4/19/2007 18:30:50
Receipt Date:	20061016
Manifest ID:	000409254JJK
Trans EPA ID:	CAR000129759
Trans Name:	HAZARDOUS WASTE TRANSPORTATION SERVICES INC
Trans 2 EPA ID:	Not reported
Trans 2 Name:	Not reported
TSDf EPA ID:	CAD044429835
Trans Name:	CLEAN HARBORS
TSDf Alt EPA ID:	Not reported
TSDf Alt Name:	Not reported
Waste Code Description:	141 - Off-specification, aged, or surplus inorganics
RCRA Code:	D001
Meth Code:	H141 - Storage, Bulking, And/Or Transfer Off Site--No Treatment/Reovery (H010-H129) Or (H131-H135)
Quantity Tons:	0.22935
Waste Quantity:	55
Quantity Unit:	G
Additional Code 1:	Not reported
Additional Code 2:	Not reported
Additional Code 3:	Not reported
Additional Code 4:	Not reported
Additional Code 5:	Not reported
Shipment Date:	20061006
Creation Date:	3/30/2007 13:33:40
Receipt Date:	20061013
Manifest ID:	000409253JJK
Trans EPA ID:	CAR000129759
Trans Name:	HAZARDOUS WASTE TRANSPORTATION SERVICES INC
Trans 2 EPA ID:	Not reported
Trans 2 Name:	Not reported
TSDf EPA ID:	CAD982444481
Trans Name:	FILTER RECYCLING SERVICES INC
TSDf Alt EPA ID:	Not reported

Map ID
Direction
Distance
Elevation

MAP FINDINGS

Site

Database(s)

EDR ID Number
EPA ID Number

ORANGE COUNTY CHEMICAL SUPPLY/ULTRA CLEAN (Continued)

S113108732

TSDf Alt Name:	Not reported
Waste Code Description:	343 - Unspecified organic liquid mixture
RCRA Code:	Not reported
Meth Code:	H141 - Storage, Bulking, And/Or Transfer Off Site--No Treatment/Reovery (H010-H129) Or (H131-H135)
Quantity Tons:	0.187
Waste Quantity:	55
Quantity Unit:	G
Additional Code 1:	Not reported
Additional Code 2:	Not reported
Additional Code 3:	Not reported
Additional Code 4:	Not reported
Additional Code 5:	Not reported
Shipment Date:	20061006
Creation Date:	3/30/2007 13:33:32
Receipt Date:	20061016
Manifest ID:	000409252JJK
Trans EPA ID:	CAR000129759
Trans Name:	HAZARDOUS WASTE TRANSPORTATION SERVICES INC
Trans 2 EPA ID:	Not reported
Trans 2 Name:	Not reported
TSDf EPA ID:	CAT080013352
Trans Name:	DEMENNO/KERDOON
TSDf Alt EPA ID:	Not reported
TSDf Alt Name:	Not reported
Waste Code Description:	221 - Waste oil and mixed oil
RCRA Code:	Not reported
Meth Code:	H135 - Discharge To Sewer/Potw Or Npdes(With Prior Storage--With Or Without Treatment)
Quantity Tons:	0.209
Waste Quantity:	55
Quantity Unit:	G
Additional Code 1:	Not reported
Additional Code 2:	Not reported
Additional Code 3:	Not reported
Additional Code 4:	Not reported
Additional Code 5:	Not reported
Shipment Date:	20061006
Creation Date:	3/30/2007 13:33:32
Receipt Date:	20061016
Manifest ID:	000409252JJK
Trans EPA ID:	CAR000129759
Trans Name:	HAZARDOUS WASTE TRANSPORTATION SERVICES INC
Trans 2 EPA ID:	Not reported
Trans 2 Name:	Not reported
TSDf EPA ID:	CAT080013352
Trans Name:	DEMENNO/KERDOON
TSDf Alt EPA ID:	Not reported
TSDf Alt Name:	Not reported
Waste Code Description:	223 - Unspecified oil-containing waste
RCRA Code:	Not reported
Meth Code:	H135 - Discharge To Sewer/Potw Or Npdes(With Prior Storage--With Or Without Treatment)
Quantity Tons:	0.22935
Waste Quantity:	55

Map ID
Direction
Distance
Elevation

MAP FINDINGS

Site

Database(s)

EDR ID Number
EPA ID Number

ORANGE COUNTY CHEMICAL SUPPLY/ULTRA CLEAN (Continued)

S113108732

Quantity Unit:	G
Additional Code 1:	Not reported
Additional Code 2:	Not reported
Additional Code 3:	Not reported
Additional Code 4:	Not reported
Additional Code 5:	Not reported
Shipment Date:	20060621
Creation Date:	9/13/2006 18:31:19
Receipt Date:	20060626
Manifest ID:	25197431
Trans EPA ID:	CAR000129759
Trans Name:	HAZARDOUS WASTE TRANSPORTATION SERVICES INC
Trans 2 EPA ID:	Not reported
Trans 2 Name:	Not reported
TSDf EPA ID:	CAT080013352
Trans Name:	DEMENNO KERDOON
TSDf Alt EPA ID:	CAT080013352
TSDf Alt Name:	Not reported
Waste Code Description:	223 - Unspecified oil-containing waste
RCRA Code:	Not reported
Meth Code:	R01 - Recycler
Quantity Tons:	0.6255
Waste Quantity:	150
Quantity Unit:	G
Additional Code 1:	Not reported
Additional Code 2:	Not reported
Additional Code 3:	Not reported
Additional Code 4:	Not reported
Additional Code 5:	Not reported
Shipment Date:	20060118
Creation Date:	5/6/2006 18:30:32
Receipt Date:	20060124
Manifest ID:	24150581
Trans EPA ID:	CAR000129759
Trans Name:	HAZARDOUS WASTE TRANSPORTATION SERVICES INC
Trans 2 EPA ID:	Not reported
Trans 2 Name:	Not reported
TSDf EPA ID:	CAD982444481
Trans Name:	FILTER RECYCLING SERVICES INC
TSDf Alt EPA ID:	CAD982444481
TSDf Alt Name:	Not reported
Waste Code Description:	221 - Waste oil and mixed oil
RCRA Code:	Not reported
Meth Code:	R01 - Recycler
Quantity Tons:	0.209
Waste Quantity:	55
Quantity Unit:	G
Additional Code 1:	Not reported
Additional Code 2:	Not reported
Additional Code 3:	Not reported
Additional Code 4:	Not reported
Additional Code 5:	Not reported
Shipment Date:	20060105
Creation Date:	3/22/2006 18:32:18

Map ID
Direction
Distance
Elevation

MAP FINDINGS

Site

Database(s)

EDR ID Number
EPA ID Number

ORANGE COUNTY CHEMICAL SUPPLY/ULTRA CLEAN (Continued)

S113108732

Receipt Date: 20060109
Manifest ID: 24150514
Trans EPA ID: CAR000129759
Trans Name: HAZARDOUS WASTE TRANSPORTATION
Trans 2 EPA ID: Not reported
Trans 2 Name: Not reported
TSDf EPA ID: CAD044429835
Trans Name: TERIS
TSDf Alt EPA ID: CAD044429835
TSDf Alt Name: Not reported
Waste Code Description: 141 - Off-specification, aged, or surplus inorganics
RCRA Code: D001
Meth Code: R01 - Recycler
Quantity Tons: 0.22935
Waste Quantity: 55
Quantity Unit: G
Additional Code 1: Not reported
Additional Code 2: Not reported
Additional Code 3: Not reported
Additional Code 4: Not reported
Additional Code 5: Not reported

Additional Info:

Year: 2012
Gen EPA ID: CAL000214557

Shipment Date: 20121106
Creation Date: 1/19/2013 22:15:23
Receipt Date: 20121112
Manifest ID: 010479496JJK
Trans EPA ID: CAR000129759
Trans Name: HAZARDOUS WASTE TRANSPORTATION SERVICES INC
Trans 2 EPA ID: Not reported
Trans 2 Name: Not reported
TSDf EPA ID: CAT080013352
Trans Name: DEMENNO/KERDOON
TSDf Alt EPA ID: Not reported
TSDf Alt Name: Not reported
Waste Code Description: 221 - Waste oil and mixed oil
RCRA Code: Not reported
Meth Code: H039 - Other Recovery Of Reclamation For Reuse Including Acid
Regeneration, Organics Recovery Ect
Quantity Tons: 0.19
Waste Quantity: 50
Quantity Unit: G
Additional Code 1: Not reported
Additional Code 2: Not reported
Additional Code 3: Not reported
Additional Code 4: Not reported
Additional Code 5: Not reported

Shipment Date: 20121106
Creation Date: 3/26/2013 22:15:29
Receipt Date: 20121109
Manifest ID: 010479515JJK
Trans EPA ID: CAR000129759
Trans Name: HAZARDOUS WASTE TRANSPORTATION SERVICES INC

Map ID
Direction
Distance
Elevation

MAP FINDINGS

Site

Database(s)

EDR ID Number
EPA ID Number

ORANGE COUNTY CHEMICAL SUPPLY/ULTRA CLEAN (Continued)

S113108732

Trans 2 EPA ID:	CAR000163824
Trans 2 Name:	TRIMSA USA INC
TSDf EPA ID:	02-IV-99-10
Trans Name:	RECICLADORA TEMARRY DE MEXICO SA DE CV
TSDf Alt EPA ID:	Not reported
TSDf Alt Name:	Not reported
Waste Code Description:	214 - Unspecified solvent mixture
RCRA Code:	D001
Meth Code:	- Not reported
Quantity Tons:	0.18
Waste Quantity:	50
Quantity Unit:	G
Additional Code 1:	Not reported
Additional Code 2:	Not reported
Additional Code 3:	Not reported
Additional Code 4:	Not reported
Additional Code 5:	Not reported
Shipment Date:	20120306
Creation Date:	5/4/2012 20:30:09
Receipt Date:	20120312
Manifest ID:	009492215JJK
Trans EPA ID:	CAR000129759
Trans Name:	HAZARDOUS WASTE TRANSPORTATION SERVICES INC
Trans 2 EPA ID:	Not reported
Trans 2 Name:	Not reported
TSDf EPA ID:	CAT080013352
Trans Name:	DEMENNO/KERDOON
TSDf Alt EPA ID:	Not reported
TSDf Alt Name:	Not reported
Waste Code Description:	221 - Waste oil and mixed oil
RCRA Code:	Not reported
Meth Code:	H039 - Other Recovery Of Reclamation For Reuse Including Acid Regeneration, Organics Recovery Ect
Quantity Tons:	0.133
Waste Quantity:	35
Quantity Unit:	G
Additional Code 1:	Not reported
Additional Code 2:	Not reported
Additional Code 3:	Not reported
Additional Code 4:	Not reported
Additional Code 5:	Not reported
Additional Info:	
Year:	2014
Gen EPA ID:	CAL000214557
Shipment Date:	20140523
Creation Date:	8/14/2014 22:15:06
Receipt Date:	20140530
Manifest ID:	012887089JJK
Trans EPA ID:	CAR000129759
Trans Name:	HAZARDOUS WASTE TRANSPORTATION SERVICES INC
Trans 2 EPA ID:	Not reported
Trans 2 Name:	Not reported
TSDf EPA ID:	CAT080013352
Trans Name:	DEMENNO/KERDOON

Map ID
Direction
Distance
Elevation

MAP FINDINGS

Site

Database(s)

EDR ID Number
EPA ID Number

ORANGE COUNTY CHEMICAL SUPPLY/ULTRA CLEAN (Continued)

S113108732

TSDf Alt EPA ID:	Not reported
TSDf Alt Name:	Not reported
Waste Code Description:	221 - Waste oil and mixed oil
RCRA Code:	Not reported
Meth Code:	H039 - Other Recovery Of Reclamation For Reuse Including Acid Regeneration, Organics Recovery Ect
Quantity Tons:	0.019
Waste Quantity:	5
Quantity Unit:	G
Additional Code 1:	Not reported
Additional Code 2:	Not reported
Additional Code 3:	Not reported
Additional Code 4:	Not reported
Additional Code 5:	Not reported
Shipment Date:	20140523
Creation Date:	11/2/2014 22:15:05
Receipt Date:	20140606
Manifest ID:	012887090JJK
Trans EPA ID:	CAR000129759
Trans Name:	HAZARDOUS WASTE TRANSPORTATION SERVICES INC
Trans 2 EPA ID:	CAR000163824
Trans 2 Name:	TRIMSA USA INC
TSDf EPA ID:	02-IV-99-10
Trans Name:	RECICLADORA TEMARRY DE MEXICO SA DE CV
TSDf Alt EPA ID:	Not reported
TSDf Alt Name:	Not reported
Waste Code Description:	352 - Other organic solids
RCRA Code:	Not reported
Meth Code:	H050 - Energy Recovery At This Site--Use As Fuel(Includes On-Site Fuel Blending)
Quantity Tons:	0.2
Waste Quantity:	400
Quantity Unit:	P
Additional Code 1:	Not reported
Additional Code 2:	Not reported
Additional Code 3:	Not reported
Additional Code 4:	Not reported
Additional Code 5:	Not reported
Shipment Date:	20140523
Creation Date:	11/2/2014 22:15:05
Receipt Date:	20140606
Manifest ID:	012887090JJK
Trans EPA ID:	CAR000129759
Trans Name:	HAZARDOUS WASTE TRANSPORTATION SERVICES INC
Trans 2 EPA ID:	CAR000163824
Trans 2 Name:	TRIMSA USA INC
TSDf EPA ID:	02-IV-99-10
Trans Name:	RECICLADORA TEMARRY DE MEXICO SA DE CV
TSDf Alt EPA ID:	Not reported
TSDf Alt Name:	Not reported
Waste Code Description:	214 - Unspecified solvent mixture
RCRA Code:	D001
Meth Code:	H020 - Solvents Recovery
Quantity Tons:	0.108
Waste Quantity:	30

Map ID
Direction
Distance
Elevation

MAP FINDINGS

Site

Database(s)

EDR ID Number
EPA ID Number

ORANGE COUNTY CHEMICAL SUPPLY/ULTRA CLEAN (Continued)

S113108732

Quantity Unit: G
Additional Code 1: Not reported
Additional Code 2: Not reported
Additional Code 3: Not reported
Additional Code 4: Not reported
Additional Code 5: Not reported

Additional Info:

Year: 2005
Gen EPA ID: CAL000214557

Shipment Date: 20050915
Creation Date: 1/11/2006 18:31:12
Receipt Date: 20050921
Manifest ID: 24151165
Trans EPA ID: CAR000129759
Trans Name: HAZARDOUS WASTE TRANSPORTATION SERVICES INC
Trans 2 EPA ID: Not reported
Trans 2 Name: Not reported
TSDF EPA ID: CAD982444481
Trans Name: FILTER RECYCLING SERVICES INC
TSDF Alt EPA ID: CAD982444481
TSDF Alt Name: Not reported
Waste Code Description: 352 - Other organic solids
RCRA Code: Not reported
Meth Code: R01 - Recycler
Quantity Tons: 0.05
Waste Quantity: 100
Quantity Unit: P
Additional Code 1: Not reported
Additional Code 2: Not reported
Additional Code 3: Not reported
Additional Code 4: Not reported
Additional Code 5: Not reported

Shipment Date: 20050915
Creation Date: 12/16/2005 18:31:03
Receipt Date: 20050919
Manifest ID: 24151166
Trans EPA ID: CAR000129759
Trans Name: HAZARDOUS WASTE TRANSPORTATION SERVICES INC
Trans 2 EPA ID: Not reported
Trans 2 Name: Not reported
TSDF EPA ID: CAD044429835
Trans Name: TERIS
TSDF Alt EPA ID: CAD044429835
TSDF Alt Name: Not reported
Waste Code Description: - Not reported
RCRA Code: Not reported
Meth Code: R01 - Recycler
Quantity Tons: Not reported
Waste Quantity: Not reported
Quantity Unit: Not reported
Additional Code 1: Not reported
Additional Code 2: Not reported
Additional Code 3: Not reported
Additional Code 4: Not reported

Map ID
Direction
Distance
Elevation

MAP FINDINGS

Site

Database(s)

EDR ID Number
EPA ID Number

ORANGE COUNTY CHEMICAL SUPPLY/ULTRA CLEAN (Continued)

S113108732

Additional Code 5:	Not reported
Shipment Date:	20050915
Creation Date:	12/16/2005 18:31:03
Receipt Date:	20050919
Manifest ID:	24151166
Trans EPA ID:	CAR000129759
Trans Name:	HAZARDOUS WASTE TRANSPORTATION SERVICES INC
Trans 2 EPA ID:	Not reported
Trans 2 Name:	Not reported
TSDf EPA ID:	CAD044429835
Trans Name:	TERIS
TSDf Alt EPA ID:	CAD044429835
TSDf Alt Name:	Not reported
Waste Code Description:	141 - Off-specification, aged, or surplus inorganics
RCRA Code:	D001
Meth Code:	- Not reported
Quantity Tons:	0.22935
Waste Quantity:	55
Quantity Unit:	G
Additional Code 1:	Not reported
Additional Code 2:	Not reported
Additional Code 3:	Not reported
Additional Code 4:	Not reported
Additional Code 5:	Not reported
Shipment Date:	20050318
Creation Date:	7/21/2005 18:31:13
Receipt Date:	20050328
Manifest ID:	24149770
Trans EPA ID:	CAR000129759
Trans Name:	HAZARDOUS WASTE TRANSPORTATION SERVICES INC
Trans 2 EPA ID:	Not reported
Trans 2 Name:	Not reported
TSDf EPA ID:	CAT080013352
Trans Name:	DEMENNO/KERDOON
TSDf Alt EPA ID:	CAT080013352
TSDf Alt Name:	Not reported
Waste Code Description:	221 - Waste oil and mixed oil
RCRA Code:	NONE
Meth Code:	R01 - Recycler
Quantity Tons:	0.209
Waste Quantity:	55
Quantity Unit:	G
Additional Code 1:	Not reported
Additional Code 2:	Not reported
Additional Code 3:	Not reported
Additional Code 4:	Not reported
Additional Code 5:	Not reported
Shipment Date:	20050318
Creation Date:	5/29/2005 18:31:56
Receipt Date:	20050328
Manifest ID:	23846751
Trans EPA ID:	CAR000129759
Trans Name:	HAZARDOUS WASTE TRANSPORTATION SERVICES INC
Trans 2 EPA ID:	Not reported

Map ID
Direction
Distance
Elevation

MAP FINDINGS

Site

Database(s)

EDR ID Number
EPA ID Number

ORANGE COUNTY CHEMICAL SUPPLY/ULTRA CLEAN (Continued)

S113108732

Trans 2 Name: Not reported
TSDF EPA ID: CAD044429835
Trans Name: TERIS
TSDF Alt EPA ID: Not reported
TSDF Alt Name: Not reported
Waste Code Description: 141 - Off-specification, aged, or surplus inorganics
RCRA Code: D001
Meth Code: R01 - Recycler
Quantity Tons: 0.22935
Waste Quantity: 55
Quantity Unit: G
Additional Code 1: Not reported
Additional Code 2: Not reported
Additional Code 3: Not reported
Additional Code 4: Not reported
Additional Code 5: Not reported

Additional Info:

Year: 2003
Gen EPA ID: CAL000214557

Shipment Date: 20030805
Creation Date: 7/29/2004 7:44:50
Receipt Date: 20030814
Manifest ID: 22595247
Trans EPA ID: CAR000129759
Trans Name: Not reported
Trans 2 EPA ID: Not reported
Trans 2 Name: Not reported
TSDF EPA ID: CAT080013352
Trans Name: Not reported
TSDF Alt EPA ID: CAT080013352
TSDF Alt Name: Not reported
Waste Code Description: 221 - Waste oil and mixed oil
RCRA Code: Not reported
Meth Code: R01 - Recycler
Quantity Tons: 0.418
Waste Quantity: 110
Quantity Unit: G
Additional Code 1: Not reported
Additional Code 2: Not reported
Additional Code 3: Not reported
Additional Code 4: Not reported
Additional Code 5: Not reported

Shipment Date: 20030107
Creation Date: 3/29/2003 18:31:12
Receipt Date: 20030117
Manifest ID: 22121849
Trans EPA ID: CAD981446156
Trans Name: Not reported
Trans 2 EPA ID: Not reported
Trans 2 Name: Not reported
TSDF EPA ID: CAD099452708
Trans Name: Not reported
TSDF Alt EPA ID: Not reported
TSDF Alt Name: Not reported

Map ID
Direction
Distance
Elevation

MAP FINDINGS

Site

Database(s)

EDR ID Number
EPA ID Number

ORANGE COUNTY CHEMICAL SUPPLY/ULTRA CLEAN (Continued)

S113108732

Waste Code Description:	343 - Unspecified organic liquid mixture
RCRA Code:	Not reported
Meth Code:	R01 - Recycler
Quantity Tons:	0.187
Waste Quantity:	55
Quantity Unit:	G
Additional Code 1:	Not reported
Additional Code 2:	Not reported
Additional Code 3:	Not reported
Additional Code 4:	Not reported
Additional Code 5:	Not reported
Shipment Date:	20030107
Creation Date:	4/10/2003 13:21:41
Receipt Date:	Not reported
Manifest ID:	22121850
Trans EPA ID:	CAD981446156
Trans Name:	Not reported
Trans 2 EPA ID:	Not reported
Trans 2 Name:	Not reported
TSDF EPA ID:	CAD044429835
Trans Name:	Not reported
TSDF Alt EPA ID:	Not reported
TSDF Alt Name:	Not reported
Waste Code Description:	141 - Off-specification, aged, or surplus inorganics
RCRA Code:	D001
Meth Code:	- Not reported
Quantity Tons:	0.22935
Waste Quantity:	55
Quantity Unit:	G
Additional Code 1:	Not reported
Additional Code 2:	Not reported
Additional Code 3:	Not reported
Additional Code 4:	Not reported
Additional Code 5:	Not reported
Shipment Date:	20030107
Creation Date:	5/6/2003 18:31:20
Receipt Date:	20030109
Manifest ID:	22121848
Trans EPA ID:	CAD981446156
Trans Name:	Not reported
Trans 2 EPA ID:	Not reported
Trans 2 Name:	Not reported
TSDF EPA ID:	CAT080013352
Trans Name:	Not reported
TSDF Alt EPA ID:	CAT080013352
TSDF Alt Name:	Not reported
Waste Code Description:	221 - Waste oil and mixed oil
RCRA Code:	Not reported
Meth Code:	R01 - Recycler
Quantity Tons:	0.209
Waste Quantity:	55
Quantity Unit:	G
Additional Code 1:	Not reported
Additional Code 2:	Not reported
Additional Code 3:	Not reported

Map ID
Direction
Distance
Elevation

MAP FINDINGS

Site

Database(s)

EDR ID Number
EPA ID Number

ORANGE COUNTY CHEMICAL SUPPLY/ULTRA CLEAN (Continued)

S113108732

Additional Code 4: Not reported
Additional Code 5: Not reported

Additional Info:

Year: 2013
Gen EPA ID: CAL000214557

Shipment Date: 20131022
Creation Date: 3/12/2014 22:15:10
Receipt Date: 20131025
Manifest ID: 012136494JJK
Trans EPA ID: CAR000129759
Trans Name: HAZARDOUS WASTE TRANSPORTATION SERVICES INC
Trans 2 EPA ID: CAR000163824
Trans 2 Name: TRIMSA USA INC
TSDf EPA ID: 02-IV-99-10
Trans Name: RECICLADORA TEMARRY DE MEXICO SA DE CV
TSDf Alt EPA ID: Not reported
TSDf Alt Name: Not reported
Waste Code Description: 352 - Other organic solids
RCRA Code: Not reported
Meth Code: H050 - Energy Recovery At This Site--Use As Fuel(Includes On-Site Fuel Blending)
Quantity Tons: 0.36
Waste Quantity: 720
Quantity Unit: P
Additional Code 1: Not reported
Additional Code 2: Not reported
Additional Code 3: Not reported
Additional Code 4: Not reported
Additional Code 5: Not reported

Shipment Date: 20131008
Creation Date: 3/12/2014 22:15:10
Receipt Date: 20131016
Manifest ID: 012136385JJK
Trans EPA ID: CAR000129759
Trans Name: HAZARDOUS WASTE TRANSPORTATION SERVICES INC
Trans 2 EPA ID: CAR000163824
Trans 2 Name: TRIMSA USA INC
TSDf EPA ID: 02-IV-99-10
Trans Name: RECICLADORA TEMARRY DE MEXICO SA DE CV
TSDf Alt EPA ID: Not reported
TSDf Alt Name: Not reported
Waste Code Description: 214 - Unspecified solvent mixture
RCRA Code: D001
Meth Code: H020 - Solvents Recovery
Quantity Tons: 0.198
Waste Quantity: 55
Quantity Unit: G
Additional Code 1: Not reported
Additional Code 2: Not reported
Additional Code 3: Not reported
Additional Code 4: Not reported
Additional Code 5: Not reported

Shipment Date: 20131008

Map ID
Direction
Distance
Elevation

MAP FINDINGS

Site

Database(s)

EDR ID Number
EPA ID Number

ORANGE COUNTY CHEMICAL SUPPLY/ULTRA CLEAN (Continued)

S113108732

Creation Date: 11/29/2013 22:15:14
Receipt Date: 20131014
Manifest ID: 012136386JJK
Trans EPA ID: CAR000129759
Trans Name: HAZARDOUS WASTE TRANSPORTATION SERVICES INC
Trans 2 EPA ID: Not reported
Trans 2 Name: Not reported
TSDf EPA ID: CAT080013352
Trans Name: DEMENNO/KERDOON
TSDf Alt EPA ID: Not reported
TSDf Alt Name: Not reported
Waste Code Description: 221 - Waste oil and mixed oil
RCRA Code: Not reported
Meth Code: H039 - Other Recovery Of Reclamation For Reuse Including Acid
Regeneration, Organics Recovery Ect
Quantity Tons: 0.209
Waste Quantity: 55
Quantity Unit: G
Additional Code 1: Not reported
Additional Code 2: Not reported
Additional Code 3: Not reported
Additional Code 4: Not reported
Additional Code 5: Not reported

Additional Info:

Year: 2009
Gen EPA ID: CAL000214557

Shipment Date: 20091201
Creation Date: 2/3/2010 18:30:41
Receipt Date: 20091203
Manifest ID: 006437101JJK
Trans EPA ID: CAR000129759
Trans Name: HAZARDOUS WASTE TRANSPORTATION SERVICES INC
Trans 2 EPA ID: Not reported
Trans 2 Name: Not reported
TSDf EPA ID: CAD982444481
Trans Name: FILTER RECYCLING SERVICES INC
TSDf Alt EPA ID: Not reported
TSDf Alt Name: Not reported
Waste Code Description: 343 - Unspecified organic liquid mixture
RCRA Code: Not reported
Meth Code: H141 - Storage, Bulking, And/Or Transfer Off Site--No
Treatment/Reovery (H010-H129) Or (H131-H135)
Quantity Tons: 0.187
Waste Quantity: 55
Quantity Unit: G
Additional Code 1: Not reported
Additional Code 2: Not reported
Additional Code 3: Not reported
Additional Code 4: Not reported
Additional Code 5: Not reported

Shipment Date: 20091201
Creation Date: 2/3/2010 18:31:10
Receipt Date: 20091207
Manifest ID: 006437102JJK

Map ID
Direction
Distance
Elevation

MAP FINDINGS

Site

Database(s)

EDR ID Number
EPA ID Number

ORANGE COUNTY CHEMICAL SUPPLY/ULTRA CLEAN (Continued)

S113108732

Trans EPA ID:	CAR000129759
Trans Name:	HAZARDOUS WASTE TRANSPORTATION SERVICES INC
Trans 2 EPA ID:	Not reported
Trans 2 Name:	Not reported
TSDF EPA ID:	CAT080013352
Trans Name:	DEMENNO/KERDOON
TSDF Alt EPA ID:	Not reported
TSDF Alt Name:	Not reported
Waste Code Description:	221 - Waste oil and mixed oil
RCRA Code:	Not reported
Meth Code:	H039 - Other Recovery Of Reclamation For Reuse Including Acid Regeneration, Organics Recovery Ect
Quantity Tons:	0.209
Waste Quantity:	55
Quantity Unit:	G
Additional Code 1:	Not reported
Additional Code 2:	Not reported
Additional Code 3:	Not reported
Additional Code 4:	Not reported
Additional Code 5:	Not reported
Shipment Date:	20091201
Creation Date:	6/30/2010 18:30:18
Receipt Date:	20091203
Manifest ID:	006437103JJJK
Trans EPA ID:	CAR000129759
Trans Name:	HAZARDOUS WASTE TRANSPORTATION SERVICES INC
Trans 2 EPA ID:	Not reported
Trans 2 Name:	Not reported
TSDF EPA ID:	CAD008252405
Trans Name:	PACIFIC RESOURCE RECOVERY
TSDF Alt EPA ID:	Not reported
TSDF Alt Name:	Not reported
Waste Code Description:	213 - Hydrocarbon solvents (benzene, hexane, Stoddard, etc.
RCRA Code:	D001
Meth Code:	H061 - Fuel Blending Prior To Energy Recovery At Another Site
Quantity Tons:	0.22935
Waste Quantity:	55
Quantity Unit:	G
Additional Code 1:	Not reported
Additional Code 2:	Not reported
Additional Code 3:	Not reported
Additional Code 4:	Not reported
Additional Code 5:	Not reported
Shipment Date:	20090428
Creation Date:	6/27/2009 18:30:08
Receipt Date:	20090504
Manifest ID:	005347844JJJK
Trans EPA ID:	CAR000129759
Trans Name:	HAZARDOUS WASTE TRANSPORTATION SERVICES INC
Trans 2 EPA ID:	Not reported
Trans 2 Name:	Not reported
TSDF EPA ID:	CAT080013352
Trans Name:	DEMENNO/KERDOON
TSDF Alt EPA ID:	Not reported
TSDF Alt Name:	Not reported

Map ID
Direction
Distance
Elevation

MAP FINDINGS

Site

Database(s)

EDR ID Number
EPA ID Number

ORANGE COUNTY CHEMICAL SUPPLY/ULTRA CLEAN (Continued)

S113108732

Waste Code Description: 221 - Waste oil and mixed oil
RCRA Code: Not reported
Meth Code: H039 - Other Recovery Of Reclamation For Reuse Including Acid
Regeneration, Organics Recovery Ect
Quantity Tons: 0.209
Waste Quantity: 55
Quantity Unit: G
Additional Code 1: Not reported
Additional Code 2: Not reported
Additional Code 3: Not reported
Additional Code 4: Not reported
Additional Code 5: Not reported

Shipment Date: 20090428
Creation Date: 9/9/2009 18:30:22
Receipt Date: 20090430
Manifest ID: 005347845JJJ
Trans EPA ID: CAR000129759
Trans Name: HAZARDOUS WASTE TRANSPORTATION SERVICES INC
Trans 2 EPA ID: Not reported
Trans 2 Name: Not reported
TSDF EPA ID: CAD008252405
Trans Name: PACIFIC RESOURCE RECOVERY
TSDF Alt EPA ID: Not reported
TSDF Alt Name: Not reported
Waste Code Description: 213 - Hydrocarbon solvents (benzene, hexane, Stoddard, etc.
RCRA Code: D001
Meth Code: H061 - Fuel Blending Prior To Energy Recovery At Another Site
Quantity Tons: 0.22935
Waste Quantity: 55
Quantity Unit: G
Additional Code 1: Not reported
Additional Code 2: Not reported
Additional Code 3: Not reported
Additional Code 4: Not reported
Additional Code 5: Not reported

Additional Info:

Year: 2015
Gen EPA ID: CAL000214557

Shipment Date: 20150811
Creation Date: 11/4/2015 22:15:23
Receipt Date: 20150817
Manifest ID: 014853948JJJ
Trans EPA ID: CAR000129759
Trans Name: HAZARDOUS WASTE TRANSPORTATION SERVICES INC
Trans 2 EPA ID: Not reported
Trans 2 Name: Not reported
TSDF EPA ID: CAT080013352
Trans Name: DEMENNO/KERDOON
TSDF Alt EPA ID: Not reported
TSDF Alt Name: Not reported
Waste Code Description: 221 - Waste oil and mixed oil
RCRA Code: Not reported
Meth Code: H039 - Other Recovery Of Reclamation For Reuse Including Acid
Regeneration, Organics Recovery Ect

Map ID
Direction
Distance
Elevation

MAP FINDINGS

Site

Database(s)

EDR ID Number
EPA ID Number

ORANGE COUNTY CHEMICAL SUPPLY/ULTRA CLEAN (Continued)

S113108732

Quantity Tons:	0.019
Waste Quantity:	5
Quantity Unit:	G
Additional Code 1:	Not reported
Additional Code 2:	Not reported
Additional Code 3:	Not reported
Additional Code 4:	Not reported
Additional Code 5:	Not reported
Shipment Date:	20150811
Creation Date:	2/9/2016 22:15:11
Receipt Date:	20150820
Manifest ID:	014853949JJK
Trans EPA ID:	CAR000129759
Trans Name:	HAZARDOUS WASTE TRANSPORTATION SERVICES INC
Trans 2 EPA ID:	CAR000163824
Trans 2 Name:	TRIMSA USA INC
TSDF EPA ID:	MXC130619001
Trans Name:	RECICLADORA TEMARRY DE MEXICO SA DE CV
TSDF Alt EPA ID:	Not reported
TSDF Alt Name:	Not reported
Waste Code Description:	214 - Unspecified solvent mixture
RCRA Code:	D001
Meth Code:	H020 - Solvents Recovery
Quantity Tons:	0.018
Waste Quantity:	5
Quantity Unit:	G
Additional Code 1:	Not reported
Additional Code 2:	Not reported
Additional Code 3:	Not reported
Additional Code 4:	Not reported
Additional Code 5:	Not reported
Shipment Date:	20150811
Creation Date:	2/9/2016 22:15:11
Receipt Date:	20150820
Manifest ID:	014853949JJK
Trans EPA ID:	CAR000129759
Trans Name:	HAZARDOUS WASTE TRANSPORTATION SERVICES INC
Trans 2 EPA ID:	CAR000163824
Trans 2 Name:	TRIMSA USA INC
TSDF EPA ID:	MXC130619001
Trans Name:	RECICLADORA TEMARRY DE MEXICO SA DE CV
TSDF Alt EPA ID:	Not reported
TSDF Alt Name:	Not reported
Waste Code Description:	352 - Other organic solids
RCRA Code:	Not reported
Meth Code:	H050 - Energy Recovery At This Site--Use As Fuel(Includes On-Site Fuel Blending)
Quantity Tons:	0.15
Waste Quantity:	300
Quantity Unit:	P
Additional Code 1:	Not reported
Additional Code 2:	Not reported
Additional Code 3:	Not reported
Additional Code 4:	Not reported
Additional Code 5:	Not reported

Map ID
Direction
Distance
Elevation

MAP FINDINGS

Site

Database(s)

EDR ID Number
EPA ID Number

ORANGE COUNTY CHEMICAL SUPPLY/ULTRA CLEAN (Continued)

S113108732

Shipment Date: 20150113
Creation Date: 4/8/2015 22:14:59
Receipt Date: 20150119
Manifest ID: 013713053JJJ
Trans EPA ID: CAR000129759
Trans Name: HAZARDOUS WASTE TRANSPORTATION SERVICES INC
Trans 2 EPA ID: Not reported
Trans 2 Name: Not reported
TSDf EPA ID: CAT080013352
Trans Name: DEMENNO/KERDOON
TSDf Alt EPA ID: Not reported
TSDf Alt Name: Not reported
Waste Code Description: 221 - Waste oil and mixed oil
RCRA Code: Not reported
Meth Code: H039 - Other Recovery Of Reclamation For Reuse Including Acid
Regeneration, Organics Recovery Ect

Quantity Tons: 0.0038
Waste Quantity: 1
Quantity Unit: G
Additional Code 1: Not reported
Additional Code 2: Not reported
Additional Code 3: Not reported
Additional Code 4: Not reported
Additional Code 5: Not reported

Shipment Date: 20150113
Creation Date: 8/20/2015 22:15:27
Receipt Date: 20150128
Manifest ID: 013713054JJJ
Trans EPA ID: CAR000129759
Trans Name: HAZARDOUS WASTE TRANSPORTATION SERVICES INC
Trans 2 EPA ID: CAR000163824
Trans 2 Name: TRIMSA USA INC
TSDf EPA ID: MXC130619001
Trans Name: RECICLADORA TEMARRY DE MEXICO SA DE CV
TSDf Alt EPA ID: Not reported
TSDf Alt Name: Not reported
Waste Code Description: 214 - Unspecified solvent mixture
RCRA Code: D001
Meth Code: H020 - Solvents Recovery
Quantity Tons: 0.0036
Waste Quantity: 1
Quantity Unit: G
Additional Code 1: Not reported
Additional Code 2: Not reported
Additional Code 3: Not reported
Additional Code 4: Not reported
Additional Code 5: Not reported

Shipment Date: 20150113
Creation Date: 8/20/2015 22:15:27
Receipt Date: 20150128
Manifest ID: 013713054JJJ
Trans EPA ID: CAR000129759
Trans Name: HAZARDOUS WASTE TRANSPORTATION SERVICES INC
Trans 2 EPA ID: CAR000163824
Trans 2 Name: TRIMSA USA INC

Map ID
Direction
Distance
Elevation

MAP FINDINGS

Site

Database(s)

EDR ID Number
EPA ID Number

ORANGE COUNTY CHEMICAL SUPPLY/ULTRA CLEAN (Continued)

S113108732

TSDF EPA ID: MXC130619001
Trans Name: RECICLADORA TEMARRY DE MEXICO SA DE CV
TSDF Alt EPA ID: Not reported
TSDF Alt Name: Not reported
Waste Code Description: 352 - Other organic solids
RCRA Code: Not reported
Meth Code: H050 - Energy Recovery At This Site--Use As Fuel(Includes On-Site Fuel Blending)

Quantity Tons: 0.22
Waste Quantity: 440
Quantity Unit: P
Additional Code 1: Not reported
Additional Code 2: Not reported
Additional Code 3: Not reported
Additional Code 4: Not reported
Additional Code 5: Not reported

Additional Info:

Year: 2002
Gen EPA ID: CAL000214557

Shipment Date: 20020531
Creation Date: 8/29/2002 18:31:16
Receipt Date: 20020607
Manifest ID: 21284147
Trans EPA ID: CAD981446156
Trans Name: Not reported
Trans 2 EPA ID: Not reported
Trans 2 Name: Not reported
TSDF EPA ID: CAD044429835
Trans Name: Not reported
TSDF Alt EPA ID: Not reported
TSDF Alt Name: Not reported
Waste Code Description: 141 - Off-specification, aged, or surplus inorganics
RCRA Code: D001
Meth Code: R01 - Recycler
Quantity Tons: 0.22935
Waste Quantity: 55
Quantity Unit: G
Additional Code 1: Not reported
Additional Code 2: Not reported
Additional Code 3: Not reported
Additional Code 4: Not reported
Additional Code 5: Not reported

Shipment Date: 20020531
Creation Date: 2/7/2003 18:31:14
Receipt Date: 20020617
Manifest ID: 21284149
Trans EPA ID: CAD981446156
Trans Name: Not reported
Trans 2 EPA ID: Not reported
Trans 2 Name: Not reported
TSDF EPA ID: CAT080013352
Trans Name: Not reported
TSDF Alt EPA ID: Not reported
TSDF Alt Name: Not reported

Map ID
Direction
Distance
Elevation

MAP FINDINGS

Site

Database(s)

EDR ID Number
EPA ID Number

ORANGE COUNTY CHEMICAL SUPPLY/ULTRA CLEAN (Continued)

S113108732

Waste Code Description: 491 - Unspecified sludge waste
RCRA Code: Not reported
Meth Code: R01 - Recycler
Quantity Tons: 0.22935
Waste Quantity: 55
Quantity Unit: G
Additional Code 1: Not reported
Additional Code 2: Not reported
Additional Code 3: Not reported
Additional Code 4: Not reported
Additional Code 5: Not reported

Shipment Date: 20020531
Creation Date: 2/7/2003 18:31:14
Receipt Date: 20020617
Manifest ID: 21284149
Trans EPA ID: CAD981446156
Trans Name: Not reported
Trans 2 EPA ID: Not reported
Trans 2 Name: Not reported
TSDF EPA ID: CAT080013352
Trans Name: Not reported
TSDF Alt EPA ID: Not reported
TSDF Alt Name: Not reported
Waste Code Description: 221 - Waste oil and mixed oil
RCRA Code: Not reported
Meth Code: R01 - Recycler
Quantity Tons: 0.209
Waste Quantity: 55
Quantity Unit: G
Additional Code 1: Not reported
Additional Code 2: Not reported
Additional Code 3: Not reported
Additional Code 4: Not reported
Additional Code 5: Not reported

Additional Info:

Year: 2017
Gen EPA ID: CAL000214557

Shipment Date: 20170208
Creation Date: 5/18/2017 18:32:03
Receipt Date: 20170213
Manifest ID: 016700183JJK
Trans EPA ID: CAR000129759
Trans Name: HAZARDOUS WASTE TRANSPORTATION SERVICES, INC.
Trans 2 EPA ID: Not reported
Trans 2 Name: Not reported
TSDF EPA ID: CAT080013352
Trans Name: DEMENNO/KERDOON
TSDF Alt EPA ID: Not reported
TSDF Alt Name: Not reported
Waste Code Description: 221 - Waste oil and mixed oil
RCRA Code: Not reported
Meth Code: H039 - Other Recovery Of Reclamation For Reuse Including Acid
Regeneration, Organics Recovery Ect
Quantity Tons: 0.057

Map ID
Direction
Distance
Elevation

MAP FINDINGS

Site

Database(s)

EDR ID Number
EPA ID Number

ORANGE COUNTY CHEMICAL SUPPLY/ULTRA CLEAN (Continued)

S113108732

Waste Quantity:	15
Quantity Unit:	G
Additional Code 1:	Not reported
Additional Code 2:	Not reported
Additional Code 3:	Not reported
Additional Code 4:	Not reported
Additional Code 5:	Not reported
Shipment Date:	20170208
Creation Date:	5/10/2018 18:30:36
Receipt Date:	20170224
Manifest ID:	016700184JJK
Trans EPA ID:	CAR000129759
Trans Name:	HAZARDOUS WASTE TRANSPORTATION SERVICES INC
Trans 2 EPA ID:	CAR000163824
Trans 2 Name:	TRIMSA USA
TSDF EPA ID:	MXC130619001
Trans Name:	RECICLADORA TEMARRY DE MEXICO SA DE CV
TSDF Alt EPA ID:	Not reported
TSDF Alt Name:	Not reported
Waste Code Description:	352 - Other organic solids
RCRA Code:	Not reported
Meth Code:	H050 - Energy Recovery At This Site--Use As Fuel(Includes On-Site Fuel Blending)
Quantity Tons:	0.125
Waste Quantity:	250
Quantity Unit:	P
Additional Code 1:	Not reported
Additional Code 2:	Not reported
Additional Code 3:	Not reported
Additional Code 4:	Not reported
Additional Code 5:	Not reported
Shipment Date:	20170208
Creation Date:	5/10/2018 18:30:36
Receipt Date:	20170224
Manifest ID:	016700184JJK
Trans EPA ID:	CAR000129759
Trans Name:	HAZARDOUS WASTE TRANSPORTATION SERVICES INC
Trans 2 EPA ID:	CAR000163824
Trans 2 Name:	TRIMSA USA
TSDF EPA ID:	MXC130619001
Trans Name:	RECICLADORA TEMARRY DE MEXICO SA DE CV
TSDF Alt EPA ID:	Not reported
TSDF Alt Name:	Not reported
Waste Code Description:	214 - Unspecified solvent mixture
RCRA Code:	D001
Meth Code:	H020 - Solvents Recovery
Quantity Tons:	0.036
Waste Quantity:	10
Quantity Unit:	G
Additional Code 1:	Not reported
Additional Code 2:	Not reported
Additional Code 3:	Not reported
Additional Code 4:	Not reported
Additional Code 5:	Not reported

Map ID
Direction
Distance
Elevation

MAP FINDINGS

Site

Database(s)

EDR ID Number
EPA ID Number

ORANGE COUNTY CHEMICAL SUPPLY/ULTRA CLEAN (Continued)

S113108732

Additional Info:

Year:	2010
Gen EPA ID:	CAL000214557
Shipment Date:	20101228
Creation Date:	3/28/2011 18:30:20
Receipt Date:	20110104
Manifest ID:	007730514JJK
Trans EPA ID:	CAR000129759
Trans Name:	HAZARDOUS WASTE TRANSPORTATION SERVICES INC
Trans 2 EPA ID:	Not reported
Trans 2 Name:	Not reported
TSDF EPA ID:	CAT080013352
Trans Name:	DEMENNO/KERDOON
TSDF Alt EPA ID:	Not reported
TSDF Alt Name:	Not reported
Waste Code Description:	221 - Waste oil and mixed oil
RCRA Code:	Not reported
Meth Code:	H039 - Other Recovery Of Reclamation For Reuse Including Acid Regeneration, Organics Recovery Ect
Quantity Tons:	0.209
Waste Quantity:	55
Quantity Unit:	G
Additional Code 1:	Not reported
Additional Code 2:	Not reported
Additional Code 3:	Not reported
Additional Code 4:	Not reported
Additional Code 5:	Not reported
Shipment Date:	20100615
Creation Date:	9/10/2010 18:30:33
Receipt Date:	20100621
Manifest ID:	006438646JJK
Trans EPA ID:	CAR000129759
Trans Name:	HAZARDOUS WASTE TRANSPORTATION SERVICES INC
Trans 2 EPA ID:	Not reported
Trans 2 Name:	Not reported
TSDF EPA ID:	CAT080013352
Trans Name:	DEMENNO/KERDOON
TSDF Alt EPA ID:	Not reported
TSDF Alt Name:	Not reported
Waste Code Description:	221 - Waste oil and mixed oil
RCRA Code:	Not reported
Meth Code:	H039 - Other Recovery Of Reclamation For Reuse Including Acid Regeneration, Organics Recovery Ect
Quantity Tons:	0.114
Waste Quantity:	30
Quantity Unit:	G
Additional Code 1:	Not reported
Additional Code 2:	Not reported
Additional Code 3:	Not reported
Additional Code 4:	Not reported
Additional Code 5:	Not reported

Additional Info:

Year:	2004
-------	------

Map ID
Direction
Distance
Elevation

MAP FINDINGS

Site

Database(s)

EDR ID Number
EPA ID Number

ORANGE COUNTY CHEMICAL SUPPLY/ULTRA CLEAN (Continued)

S113108732

Gen EPA ID:	CAL000214557
Shipment Date:	20041130
Creation Date:	3/16/2005 18:31:03
Receipt Date:	20041206
Manifest ID:	23846920
Trans EPA ID:	CAR000129759
Trans Name:	HAZARDOUS WASTE TRANSPORTATION SERVICES INC
Trans 2 EPA ID:	Not reported
Trans 2 Name:	Not reported
TSDf EPA ID:	CAT080013352
Trans Name:	DEMENNO/KERDOON
TSDf Alt EPA ID:	CAT080013352
TSDf Alt Name:	Not reported
Waste Code Description:	343 - Unspecified organic liquid mixture
RCRA Code:	NONE
Meth Code:	R01 - Recycler
Quantity Tons:	0.187
Waste Quantity:	55
Quantity Unit:	G
Additional Code 1:	Not reported
Additional Code 2:	Not reported
Additional Code 3:	Not reported
Additional Code 4:	Not reported
Additional Code 5:	Not reported
Shipment Date:	20041130
Creation Date:	3/13/2007 18:30:42
Receipt Date:	20041203
Manifest ID:	23846919
Trans EPA ID:	CAR000129759
Trans Name:	HAZARDOUS WASTE TRANSPORTATION SERVICES INC
Trans 2 EPA ID:	Not reported
Trans 2 Name:	Not reported
TSDf EPA ID:	CAD982444481
Trans Name:	FILTER RECYCLING SERVICES INC
TSDf Alt EPA ID:	CAD982444481
TSDf Alt Name:	Not reported
Waste Code Description:	352 - Other organic solids
RCRA Code:	NONE
Meth Code:	R01 - Recycler
Quantity Tons:	0.05
Waste Quantity:	100
Quantity Unit:	P
Additional Code 1:	Not reported
Additional Code 2:	Not reported
Additional Code 3:	Not reported
Additional Code 4:	Not reported
Additional Code 5:	Not reported
Shipment Date:	20041108
Creation Date:	1/20/2005 18:31:32
Receipt Date:	20041115
Manifest ID:	23846776
Trans EPA ID:	CAR000129759
Trans Name:	HAZARDOUS WASTE TRANSPORTATION SERVICES INC
Trans 2 EPA ID:	Not reported

Map ID
Direction
Distance
Elevation

MAP FINDINGS

Site

Database(s)

EDR ID Number
EPA ID Number

ORANGE COUNTY CHEMICAL SUPPLY/ULTRA CLEAN (Continued)

S113108732

Trans 2 Name:	Not reported
TSDf EPA ID:	CAD044429835
Trans Name:	TERIS
TSDf Alt EPA ID:	CAD044429835
TSDf Alt Name:	Not reported
Waste Code Description:	141 - Off-specification, aged, or surplus inorganics
RCRA Code:	D001
Meth Code:	R01 - Recycler
Quantity Tons:	0.4587
Waste Quantity:	110
Quantity Unit:	G
Additional Code 1:	Not reported
Additional Code 2:	Not reported
Additional Code 3:	Not reported
Additional Code 4:	Not reported
Additional Code 5:	Not reported
Shipment Date:	20041108
Creation Date:	1/20/2005 18:31:32
Receipt Date:	20041115
Manifest ID:	23846776
Trans EPA ID:	CAR000129759
Trans Name:	HAZARDOUS WASTE TRANSPORTATION SERVICES INC
Trans 2 EPA ID:	Not reported
Trans 2 Name:	Not reported
TSDf EPA ID:	CAD044429835
Trans Name:	TERIS
TSDf Alt EPA ID:	CAD044429835
TSDf Alt Name:	Not reported
Waste Code Description:	- Not reported
RCRA Code:	Not reported
Meth Code:	R01 - Recycler
Quantity Tons:	Not reported
Waste Quantity:	Not reported
Quantity Unit:	Not reported
Additional Code 1:	Not reported
Additional Code 2:	Not reported
Additional Code 3:	Not reported
Additional Code 4:	Not reported
Additional Code 5:	Not reported
Shipment Date:	20041103
Creation Date:	2/17/2005 18:31:05
Receipt Date:	20041108
Manifest ID:	23846732
Trans EPA ID:	CAR000129759
Trans Name:	HAZARDOUS WASTE TRANSPORTATION SERVICES INC
Trans 2 EPA ID:	Not reported
Trans 2 Name:	Not reported
TSDf EPA ID:	CAT080013352
Trans Name:	DEMENNO/KERDOON
TSDf Alt EPA ID:	CAT080013352
TSDf Alt Name:	Not reported
Waste Code Description:	221 - Waste oil and mixed oil
RCRA Code:	NONE
Meth Code:	R01 - Recycler
Quantity Tons:	0.209

Map ID
Direction
Distance
Elevation

MAP FINDINGS

Site

Database(s)

EDR ID Number
EPA ID Number

ORANGE COUNTY CHEMICAL SUPPLY/ULTRA CLEAN (Continued)

S113108732

Waste Quantity:	55
Quantity Unit:	G
Additional Code 1:	Not reported
Additional Code 2:	Not reported
Additional Code 3:	Not reported
Additional Code 4:	Not reported
Additional Code 5:	Not reported
Shipment Date:	20041103
Creation Date:	1/10/2005 18:31:02
Receipt Date:	20041108
Manifest ID:	23846731
Trans EPA ID:	CAR000129759
Trans Name:	HAZARDOUS WASTE TRANSPORTATION SERVICES INC
Trans 2 EPA ID:	Not reported
Trans 2 Name:	Not reported
TSDf EPA ID:	CAD044429835
Trans Name:	TERIS
TSDf Alt EPA ID:	CAD044429835
TSDf Alt Name:	Not reported
Waste Code Description:	343 - Unspecified organic liquid mixture
RCRA Code:	D006
Meth Code:	D99 - Disposal, Other
Quantity Tons:	0.374
Waste Quantity:	110
Quantity Unit:	G
Additional Code 1:	Not reported
Additional Code 2:	Not reported
Additional Code 3:	Not reported
Additional Code 4:	Not reported
Additional Code 5:	Not reported
Shipment Date:	20040408
Creation Date:	10/1/2004 18:31:09
Receipt Date:	20040412
Manifest ID:	22792455
Trans EPA ID:	CAR000129759
Trans Name:	HAZARDOUS WASTE TRANSPORTATION SERVICES INC
Trans 2 EPA ID:	Not reported
Trans 2 Name:	Not reported
TSDf EPA ID:	CAD044429835
Trans Name:	TERIS
TSDf Alt EPA ID:	CAD044429835
TSDf Alt Name:	Not reported
Waste Code Description:	141 - Off-specification, aged, or surplus inorganics
RCRA Code:	D001
Meth Code:	R01 - Recycler
Quantity Tons:	0.22935
Waste Quantity:	55
Quantity Unit:	G
Additional Code 1:	Not reported
Additional Code 2:	Not reported
Additional Code 3:	Not reported
Additional Code 4:	Not reported
Additional Code 5:	Not reported
Shipment Date:	20040408

Map ID
Direction
Distance
Elevation

MAP FINDINGS

Site

Database(s)

EDR ID Number
EPA ID Number

ORANGE COUNTY CHEMICAL SUPPLY/ULTRA CLEAN (Continued)

S113108732

Creation Date: 10/14/2004 7:49:48
Receipt Date: 20040413
Manifest ID: 22792456
Trans EPA ID: CAR000129759
Trans Name: HAZARDOUS WASTE TRANSPORTATION SERVICES INC
Trans 2 EPA ID: Not reported
Trans 2 Name: Not reported
TSDf EPA ID: CAD982444481
Trans Name: FILTER RECYCLING SERVICES INC
TSDf Alt EPA ID: CAD982444481
TSDf Alt Name: Not reported
Waste Code Description: 343 - Unspecified organic liquid mixture
RCRA Code: Not reported
Meth Code: H01 - Transfer Station
Quantity Tons: 0.187
Waste Quantity: 55
Quantity Unit: G
Additional Code 1: Not reported
Additional Code 2: Not reported
Additional Code 3: Not reported
Additional Code 4: Not reported
Additional Code 5: Not reported

Additional Info:

Year: 2001
Gen EPA ID: CAL000214557

Shipment Date: 20010904
Creation Date: 12/17/2001 0:00:00
Receipt Date: 20010914
Manifest ID: 21204575
Trans EPA ID: CAD981446156
Trans Name: Not reported
Trans 2 EPA ID: Not reported
Trans 2 Name: Not reported
TSDf EPA ID: CAT080013352
Trans Name: Not reported
TSDf Alt EPA ID: CAT080013352
TSDf Alt Name: Not reported
Waste Code Description: 221 - Waste oil and mixed oil
RCRA Code: Not reported
Meth Code: R01 - Recycler
Quantity Tons: 0.418
Waste Quantity: 110
Quantity Unit: G
Additional Code 1: Not reported
Additional Code 2: Not reported
Additional Code 3: Not reported
Additional Code 4: Not reported
Additional Code 5: Not reported

Shipment Date: 20010525
Creation Date: 7/20/2001 0:00:00
Receipt Date: 20010530
Manifest ID: 20950492
Trans EPA ID: CAD981446156
Trans Name: Not reported

Map ID
Direction
Distance
Elevation

MAP FINDINGS

Site

Database(s)

EDR ID Number
EPA ID Number

ORANGE COUNTY CHEMICAL SUPPLY/ULTRA CLEAN (Continued)

S113108732

Trans 2 EPA ID: Not reported
Trans 2 Name: Not reported
TSDF EPA ID: CAD008302903
Trans Name: Not reported
TSDF Alt EPA ID: CAD008302903
TSDF Alt Name: Not reported
Waste Code Description: 343 - Unspecified organic liquid mixture
RCRA Code: Not reported
Meth Code: R01 - Recycler
Quantity Tons: 0.187
Waste Quantity: 55
Quantity Unit: G
Additional Code 1: Not reported
Additional Code 2: Not reported
Additional Code 3: Not reported
Additional Code 4: Not reported
Additional Code 5: Not reported

Shipment Date: 20010314
Creation Date: 6/12/2001 0:00:00
Receipt Date: 20010320
Manifest ID: 20489115
Trans EPA ID: CAD981446156
Trans Name: Not reported
Trans 2 EPA ID: Not reported
Trans 2 Name: Not reported
TSDF EPA ID: CAD982444481
Trans Name: Not reported
TSDF Alt EPA ID: CAD982444481
TSDF Alt Name: Not reported
Waste Code Description: 352 - Other organic solids
RCRA Code: Not reported
Meth Code: R01 - Recycler
Quantity Tons: 0.125
Waste Quantity: 250
Quantity Unit: P
Additional Code 1: Not reported
Additional Code 2: Not reported
Additional Code 3: Not reported
Additional Code 4: Not reported
Additional Code 5: Not reported

Shipment Date: 20010314
Creation Date: 6/12/2001 0:00:00
Receipt Date: 20010320
Manifest ID: 20489115
Trans EPA ID: CAD981446156
Trans Name: Not reported
Trans 2 EPA ID: Not reported
Trans 2 Name: Not reported
TSDF EPA ID: CAD982444481
Trans Name: Not reported
TSDF Alt EPA ID: CAD982444481
TSDF Alt Name: Not reported
Waste Code Description: 343 - Unspecified organic liquid mixture
RCRA Code: Not reported
Meth Code: H01 - Transfer Station

Map ID
Direction
Distance
Elevation

MAP FINDINGS

Site

Database(s)

EDR ID Number
EPA ID Number

ORANGE COUNTY CHEMICAL SUPPLY/ULTRA CLEAN (Continued)

S113108732

Quantity Tons: 0.187
Waste Quantity: 55
Quantity Unit: G
Additional Code 1: Not reported
Additional Code 2: Not reported
Additional Code 3: Not reported
Additional Code 4: Not reported
Additional Code 5: Not reported

NPDES:

Name: ORANGE COUNTY CHEMICAL SUPPLY/ULTRA CLEAN
Address: 10680 FERN AVE
City,State,Zip: STANTON, CA 90680
Facility Status: Not reported
NPDES Number: Not reported
Region: Not reported
Agency Number: Not reported
Regulatory Measure ID: Not reported
Place ID: Not reported
Order Number: Not reported
WDID: 8 30IN605006
Regulatory Measure Type: Industrial
Program Type: Not reported
Adoption Date Of Regulatory Measure: Not reported
Effective Date Of Regulatory Measure: Not reported
Termination Date Of Regulatory Measure: Not reported
Expiration Date Of Regulatory Measure: Not reported
Discharge Address: Not reported
Discharge Name: Not reported
Discharge City: Not reported
Discharge State: Not reported
Discharge Zip: Not reported
Status: NOI Required
Status Date: 03/05/2019
Operator Name: Orange County Chemical Supply/Ultra Clean
Operator Address: 10680 Fern Ave
Operator City: Stanton
Operator State: California
Operator Zip: 90680

CERS:

Name: OCCS INC.
Address: 10680 FERN AVE
City,State,Zip: STANTON, CA 90680
Site ID: 416061
CERS ID: 10556377
CERS Description: Chemical Storage Facilities

Evaluation:

Eval General Type: Other/Unknown
Eval Date: 04-19-2017
Violations Found: No
Eval Type: Other, not routine, done by local agency
Eval Notes: Reviewed facility's CERS HMBP submission. Facility information, hazardous materials inventory, emergency response and training plans not accepted. Please go to Business Activities and check yes for Hazardous Materials. Please submit a site map with the following

Map ID
Direction
Distance
Elevation

MAP FINDINGS

Site

Database(s)

EDR ID Number
EPA ID Number

ORANGE COUNTY CHEMICAL SUPPLY/ULTRA CLEAN (Continued)

S113108732

information: north orientation, loading areas and internal roads if applicable, adjacent streets, storm drains and sewers, access and exit points, emergency gas/water/electric shutoffs, evacuation staging areas, hazardous material storage and handling areas, and emergency response equipment (fire extinguishers and hydrants). Please upload a Business Emergency Response Plan. If you click on the submission "Emergency Response/Contingency Plan: Upload Documents", in the text you will see a pdf link "CERS Consolidated Emergency Response/Contingency Plan". You may use this document as your emergency response plan.

Eval Division: Orange County Environmental Health
Eval Program: HMRRP
Eval Source: CERS

Eval General Type: Other/Unknown
Eval Date: 05-15-2017
Violations Found: No
Eval Type: Other, not routine, done by local agency
Eval Notes: Reviewed facility's CERS HMBP submission. Facility made required changes to HMBP submission. All submittal elements were accepted.

Eval Division: Orange County Environmental Health
Eval Program: HMRRP
Eval Source: CERS

Eval General Type: Other/Unknown
Eval Date: 05-19-2015
Violations Found: No
Eval Type: Other, not routine, done by local agency
Eval Notes: Accepted portal submission on this date.
Eval Division: Orange County Environmental Health
Eval Program: HMRRP
Eval Source: CERS

Eval General Type: Other/Unknown
Eval Date: 08-15-2018
Violations Found: No
Eval Type: Other, not routine, done by local agency
Eval Notes: Received email from Long Ngo, President, regarding IN1146691. Long stated he is in the process of moving his business out of the facility and has reduced the amount of hazardous materials maintained on site. On site to verify this information, met with Christian Ramirez, Painter. The facility, 10680 Fern Ave, Stanton is now occupied by two businesses. Couch & Philippi is operating a paint booth in one of several rear buildings with two hazardous materials over disclosure thresholds; propane and powder coat. An RUR will be submitted to reverse IN1446691, change PE to 5801 and rebill.

Eval Division: Orange County Environmental Health
Eval Program: HMRRP
Eval Source: CERS

Eval General Type: Other/Unknown
Eval Date: 01-14-2014
Violations Found: No
Eval Type: Other, not routine, done by local agency
Eval Notes: BEMP reviewed and approved this date
Eval Division: Orange County Environmental Health
Eval Program: HMRRP

Map ID
Direction
Distance
Elevation

MAP FINDINGS

Site

Database(s)

EDR ID Number
EPA ID Number

ORANGE COUNTY CHEMICAL SUPPLY/ULTRA CLEAN (Continued)

S113108732

Eval Source: CERS

Eval General Type: Compliance Evaluation Inspection
Eval Date: 03-22-2016
Violations Found: No
Eval Type: Routine done by local agency
Eval Notes: On site to conduct a Hazardous Waste Inspection. Met with Long Ngo who explained the process, escorted me through the site and gave consent to enter/inspect. Facility contains: waste oil/coolant, used spray booth filters and paint thinner waste. Hazardous waste containers are properly labeled and covered. All containers storing hazardous waste must be labeled with the following information: 1. The words G HAZARDOUS WasteG 2. Waste (name) 3. Hazardous property of the waste (e.g. G toxic, flammable, corrosive, etc.) 4. Physical state of the waste (liquid or solid) 5. Name and address of the business. 6. Accumulation date (date the first drop of waste has been placed in container) Documents Available for review: 1. Hazardous waste Manifest/Receipts (keep a copy on site for three years). - Note: A copy of the federal manifest must be sent to DTSC. (Department of Toxic Substances Control, P.O. Box 400, Sacramento, CA 95812-0400). 2. Hazardous Waste Emergency [Truncated]

Eval Division: Orange County Environmental Health
Eval Program: HW
Eval Source: CERS

Eval General Type: Compliance Evaluation Inspection
Eval Date: 03-22-2016
Violations Found: No
Eval Type: Routine done by local agency
Eval Notes: On site to conduct hazardous materials chemical inventory and business emergency plan inspection this date, consent to enter, inspect and take photographs was given by Long Ngo The HMBEP has been submitted through ---- Esubmit The facility has the following hazardous materials that are required to disclosed; -- Acetylene -- Propane -- Agrgon/CO2 -- Oxygen -- Powder Coating -- Recirculating pressure wash -- Ink -- Waste oil -- Waste solvent Note: Please review the maximum amount of each chemical that is onsite. Also review the average daily amount and revise it so that it reflects the amount of each chemical that is typically onsite. Reporting thresholds are 500 pounds of solid or 55 gallons of liquid or 200 cubic feet of gas. .

Eval Division: Orange County Environmental Health
Eval Program: HMRRP
Eval Source: CERS

Eval General Type: Other/Unknown
Eval Date: 08-15-2018
Violations Found: No
Eval Type: Other, not routine, done by local agency
Eval Notes: Received email from Long Ngo, President, regarding IN1146691. Long stated he is in the process of moving his business out of the facility but is still operating a paint booth with less than 10 employees. On site to verify this information, met with Christian Ramirez, Painter. The facility, 10680 Fern Ave, Stanton is now occupied by two businesses. Couch & Philippi is operating a paint booth in one of several rear buildings with two employees. An RUR will be submitted to reverse IN1146691, change PE to 5111 and rebill.

Eval Division: Orange County Environmental Health

Map ID
Direction
Distance
Elevation

MAP FINDINGS

Site

Database(s)

EDR ID Number
EPA ID Number

ORANGE COUNTY CHEMICAL SUPPLY/ULTRA CLEAN (Continued)

S113108732

Eval Program: HW
Eval Source: CERS

Eval General Type: Compliance Evaluation Inspection
Eval Date: 11-14-2018
Violations Found: No
Eval Type: Routine done by local agency
Eval Notes: On site for closeout inspection. Consent to inspect granted by Roman Paradiso, owner of new business that occupies the facility. Old business is confirmed to have vacated in August 2018. New business OCCS, Inc moved in as of 8/1/2018.

Eval Division: Orange County Environmental Health
Eval Program: HMRRP
Eval Source: CERS

Eval General Type: Compliance Evaluation Inspection
Eval Date: 11-14-2018
Violations Found: No
Eval Type: Routine done by local agency
Eval Notes: On site for closeout inspection. Consent to inspect granted by Roman Paradiso, owner of new business that occupies the facility. Old business is confirmed to have vacated in August 2018. New business OCCS, Inc moved in as of 8/1/2018.

Eval Division: Orange County Environmental Health
Eval Program: HW
Eval Source: CERS

Coordinates:
Site ID: 416061
Facility Name: OCCS INC.
Env Int Type Code: HMBP
Program ID: 10556377
Coord Name: Not reported
Ref Point Type Desc: Center of a facility or station.
Latitude: 33.807410
Longitude: -117.988090

Affiliation:
Affiliation Type Desc: Document Preparer
Entity Name: Roman Paradiso
Entity Title: Not reported
Affiliation Address: Not reported
Affiliation City: Not reported
Affiliation State: Not reported
Affiliation Country: Not reported
Affiliation Zip: Not reported
Affiliation Phone: Not reported

Affiliation Type Desc: Property Owner
Entity Name: SRP Leasing LLC
Entity Title: Not reported
Affiliation Address: 10680 FERN AVE
Affiliation City: STANTON
Affiliation State: CA
Affiliation Country: United States
Affiliation Zip: 90680

Map ID
Direction
Distance
Elevation

MAP FINDINGS

Site

Database(s)

EDR ID Number
EPA ID Number

ORANGE COUNTY CHEMICAL SUPPLY/ULTRA CLEAN (Continued)

S113108732

Affiliation Phone: (310) 906-8203

Affiliation Type Desc: Legal Owner
Entity Name: OCCS INC
Entity Title: Not reported
Affiliation Address: 10680 Fern Ave.
Affiliation City: STANTON
Affiliation State: CA
Affiliation Country: United States
Affiliation Zip: 90680
Affiliation Phone: (714) 816-3040

Affiliation Type Desc: Operator
Entity Name: ROMAN PARADISO
Entity Title: Not reported
Affiliation Address: Not reported
Affiliation City: Not reported
Affiliation State: Not reported
Affiliation Country: Not reported
Affiliation Zip: Not reported
Affiliation Phone: (714) 816-3040

Affiliation Type Desc: Parent Corporation
Entity Name: O.C.C.S., Inc.
Entity Title: Not reported
Affiliation Address: Not reported
Affiliation City: Not reported
Affiliation State: Not reported
Affiliation Country: Not reported
Affiliation Zip: Not reported
Affiliation Phone: Not reported

Affiliation Type Desc: CUPA District
Entity Name: Orange County Env Health
Entity Title: Not reported
Affiliation Address: 1241 East Dyer RoadSuite 120
Affiliation City: Santa Ana
Affiliation State: CA
Affiliation Country: Not reported
Affiliation Zip: 92705-5611
Affiliation Phone: (714) 433-6406

Affiliation Type Desc: Environmental Contact
Entity Name: ROMAN PARADISO
Entity Title: Not reported
Affiliation Address: 10680 Fern Ave
Affiliation City: Stanton
Affiliation State: CA
Affiliation Country: Not reported
Affiliation Zip: 90680
Affiliation Phone: Not reported

Affiliation Type Desc: Facility Mailing Address
Entity Name: Mailing Address
Entity Title: Not reported
Affiliation Address: 10680 Fern Ave
Affiliation City: Stanton

Map ID
Direction
Distance
Elevation

MAP FINDINGS

Site

Database(s)

EDR ID Number
EPA ID Number

ORANGE COUNTY CHEMICAL SUPPLY/ULTRA CLEAN (Continued)

S113108732

Affiliation State: CA
Affiliation Country: Not reported
Affiliation Zip: 90680
Affiliation Phone: Not reported

Affiliation Type Desc: Identification Signer
Entity Name: ROMAN PARADISO
Entity Title: PRESIDENT
Affiliation Address: Not reported
Affiliation City: Not reported
Affiliation State: Not reported
Affiliation Country: Not reported
Affiliation Zip: Not reported
Affiliation Phone: Not reported

HWTS:

Name: COUCH & PHILIPPI INC
Address: 10680 FERN AVE
Address 2: Not reported
City,State,Zip: STANTON, CA 906802625
EPA ID: CAL000214557
Inactive Date: 06/30/2020
Create Date: 12/04/2000
Last Act Date: 01/04/2021
Mailing Name: Not reported
Mailing Address: PO BOX A
Mailing Address 2: Not reported
Mailing City,State,Zip: STANTON, CA 906800009
Owner Name: PRIMUS INC
Owner Address: 17901 JAMESTOWN LANE
Owner Address 2: Not reported
Owner City,State,Zip: HUNTINGTON BEACH, CA 926470000
Contact Name: JEFF ELLSWORTH
Contact Address: 17901 JAMESTOWN LANE
Contact Address 2: Not reported
City,State,Zip: HUNTINGTON, CA 92647

NAICS:

EPA ID: CAL000214557
Create Date: 2005-09-27 15:01:35.000
NAICS Code: 323112
NAICS Description: Commercial Flexographic Printing
Issued EPA ID Date: 2000-12-04 00:00:00
Inactive Date: 2020-06-30 00:00:00
Facility Name: COUCH & PHILIPPI INC
Facility Address: 10680 FERN AVE
Facility Address 2: Not reported
Facility City: STANTON
Facility County: Not reported
Facility State: CA
Facility Zip: 906802625

Map ID
Direction
Distance
Elevation

MAP FINDINGS

EDR ID Number
EPA ID Number

AA248 **STANTON CITY CORPORATE YARD**
8152 8200 PACIFIC AVE
< 1/8 **SANTA ANA, CA 90680**
1 ft.

NPDES **S126216758**
N/A

Site 3 of 9 in cluster AA

Relative:
Higher

Actual:
69 ft.

NPDES:
Name: STANTON CITY CORPORATE YARD
Address: 8152 8200 PACIFIC AVE
City,State,Zip: SANTA ANA, CA 90680
Facility Status: Not reported
NPDES Number: Not reported
Region: Not reported
Agency Number: Not reported
Regulatory Measure ID: Not reported
Place ID: Not reported
Order Number: Not reported
WDID: Not reported
Regulatory Measure Type: Construction
Program Type: Not reported
Adoption Date Of Regulatory Measure: Not reported
Effective Date Of Regulatory Measure: Not reported
Termination Date Of Regulatory Measure: Not reported
Expiration Date Of Regulatory Measure: Not reported
Discharge Address: Not reported
Discharge Name: Not reported
Discharge City: Not reported
Discharge State: Not reported
Discharge Zip: Not reported
Status: Returned
Status Date: 02/25/2009
Operator Name: Stanton City
Operator Address: 7800 Katella Ave
Operator City: Stanton
Operator State: California
Operator Zip: 90680

Z249 **SCE - BARRE PEAKER GENERATING STATION**
10670 DALE AVENUE
< 1/8 **STANTON, CA 90680**
1 ft.

AST **A100424231**
N/A

Site 3 of 13 in cluster Z

Relative:
Higher

Actual:
72 ft.

AST:
Name: SCE - BARRE PEAKER GENERATING STATION
Address: 10670 DALE AVENUE
City/Zip: STANTON,90680
Certified Unified Program Agencies: Not reported
Owner: Southern California Edison
Total Gallons: Not reported
CERSID: 10148683
Facility ID: Not reported
Business Name: Southern California Edison, Power Production (PPD)
Phone: (626) 302-1212
Fax: Not reported
Mailing Address: 2492 W. San Bernardino Ave, Attn: Peaker & Solar Generation
Mailing Address City: Redlands
Mailing Address State: CA
Mailing Address Zip Code: 92374
Operator Name: Southern California Edison

Map ID
Direction
Distance
Elevation

MAP FINDINGS

Site

Database(s)

EDR ID Number
EPA ID Number

SCE - BARRE PEAKER GENERATING STATION (Continued)

A100424231

Operator Phone: (626) 302-1212
Owner Phone: (626) 302-1212
Owner Mail Address: P.O. Box 800
Owner State: CA
Owner Zip Code: 91770
Owner Country: United States
Property Owner Name: Southern California Edison
Property Owner Phone: (626) 302-1212
Property Owner Mailing Address: P.O. Box 800; Attn: HMBP Program Manager
Property Owner City: Rosemead
Property Owner Stat : CA
Property Owner Zip Code: 91770
Property Owner Country: United States
EPAID: CAL000317813

X250

**SOLAG DISPOSAL
8270 MONROE ST
STANTON, CA**

RGA LUST

**S114692781
N/A**

**< 1/8
1 ft.**

Site 3 of 15 in cluster X

**Relative:
Lower**

RGA LUST:

Name: SOLAG DISPOSAL
Address: 8270 MONROE ST
City: STANTON
State: STANTON
2002 SOLAG DISPOSAL 8270 MONROE ST
Name: SOLAG DISPOSAL
Address: 8270 MONROE ST
City: STANTON
State: STANTON
2001 SOLAG DISPOSAL 8270 MONROE ST

X251

**SOLAG DISPOSAL
8270 MONROE AVE
STANTON, CA**

RGA LUST

**S114692779
N/A**

**< 1/8
1 ft.**

Site 4 of 15 in cluster X

**Relative:
Lower**

RGA LUST:

Name: SOLAG DISPOSAL
Address: 8270 MONROE AVE
City: STANTON
State: STANTON
2003 SOLAG DISPOSAL 8270 MONROE AVE

Map ID
Direction
Distance
Elevation

MAP FINDINGS

EDR ID Number
EPA ID Number

X252
< 1/8
1 ft.

ORANGE COUNTY EXPRESS
8270 MONROE AVE
STANTON, CA 90680

CERS HAZ WASTE
HAZNET
CERS
HWTS

S113103160
N/A

Site 5 of 15 in cluster X

Relative:
Lower

Actual:
67 ft.

CERS HAZ WASTE:

Name: MIKES RV SERVICE AND REPAIR
Address: 8270 MONROE AVE
City,State,Zip: STANTON, CA 90680
Site ID: 409229
CERS ID: 10579846
CERS Description: Hazardous Waste Generator

HAZNET:

Name: MIKES RV SERVICE AND REPAIR
Address: 8270 MONROE AVE
Address 2: Not reported
City,State,Zip: STANTON, CA 90680
Contact: MICHAEL STANISH
Telephone: 7144680489
Mailing Name: Not reported
Mailing Address: 8270 MONROE AVE

Year: 2018
Gepaid: CAL000432845
TSD EPA ID: CAT080013352
CA Waste Code: 343 - Unspecified organic liquid mixture
Disposal Method: H039 - Other Recovery Of Reclamation For Reuse Including Acid
Regeneration, Organics Recovery Ect
Tons: 0.17000

Year: 2012
Gepaid: CAL000200722
TSD EPA ID: CAD981696420
CA Waste Code: 352 - Other organic solids
Disposal Method: H141 - Storage, Bulking, And/Or Transfer Off Site--No
Treatment/Reovery (H010-H129) Or (H131-H135)
Tons: 0.29

Year: 2012
Gepaid: CAL000200722
TSD EPA ID: CAD982444481
CA Waste Code: 343 - Unspecified organic liquid mixture
Disposal Method: H141 - Storage, Bulking, And/Or Transfer Off Site--No
Treatment/Reovery (H010-H129) Or (H131-H135)
Tons: 0.0238

Year: 2010
Gepaid: CAL000200722
TSD EPA ID: CAD028409019
CA Waste Code: 343 - Unspecified organic liquid mixture
Disposal Method: H141 - Storage, Bulking, And/Or Transfer Off Site--No
Treatment/Reovery (H010-H129) Or (H131-H135)
Tons: 0.051

Year: 2010
Gepaid: CAL000200722
TSD EPA ID: CAD981696420

Map ID
Direction
Distance
Elevation

MAP FINDINGS

Site

Database(s)

EDR ID Number
EPA ID Number

ORANGE COUNTY EXPRESS (Continued)

S113103160

CA Waste Code:	352 - Other organic solids
Disposal Method:	H141 - Storage, Bulking, And/Or Transfer Off Site--No Treatment/Reovery (H010-H129) Or (H131-H135)
Tons:	0.175
Year:	2007
Gepaid:	CAL000200722
TSD EPA ID:	CAD028409019
CA Waste Code:	352 - Other organic solids
Disposal Method:	H141 - Storage, Bulking, And/Or Transfer Off Site--No Treatment/Reovery (H010-H129) Or (H131-H135)
Tons:	0.175
Year:	2005
Gepaid:	CAL000200722
TSD EPA ID:	CAT080033681
CA Waste Code:	352 - Other organic solids
Disposal Method:	D80 - Disposal, Land Fill
Tons:	0.25
Year:	2003
Gepaid:	CAL000200722
TSD EPA ID:	CAT080033681
CA Waste Code:	352 - Other organic solids
Disposal Method:	R01 - Recycler
Tons:	0.4
Year:	2001
Gepaid:	CAL000200722
TSD EPA ID:	CAD028409019
CA Waste Code:	222 - Oil/water separation sludge
Disposal Method:	T01 - Treatment, Tank
Tons:	0.5004
Year:	2001
Gepaid:	CAL000200722
TSD EPA ID:	CAT080033681
CA Waste Code:	352 - Other organic solids
Disposal Method:	R01 - Recycler
Tons:	0.25

[Click this hyperlink](#) while viewing on your computer to access additional CA HAZNET: detail in the EDR Site Report.

Additional Info:

Year:	2010
Gen EPA ID:	CAL000200722
Shipment Date:	20100115
Creation Date:	3/11/2010 18:30:17
Receipt Date:	20100115
Manifest ID:	006129627JJK
Trans EPA ID:	CAD982413262
Trans Name:	EVERGREEN ENVIRONMENTAL SERVICES
Trans 2 EPA ID:	Not reported
Trans 2 Name:	Not reported

Map ID
Direction
Distance
Elevation

MAP FINDINGS

Site

Database(s)

EDR ID Number
EPA ID Number

ORANGE COUNTY EXPRESS (Continued)

S113103160

TSDF EPA ID: CAD981696420
Trans Name: EVERGREEN ENVIRONMENTAL SVCS
TSDF Alt EPA ID: Not reported
TSDF Alt Name: Not reported
Waste Code Description: 352 - Other organic solids
RCRA Code: Not reported
Meth Code: H141 - Storage, Bulking, And/Or Transfer Off Site--No
Treatment/Reovery (H010-H129) Or (H131-H135)
Quantity Tons: 0.175
Waste Quantity: 350
Quantity Unit: P
Additional Code 1: Not reported
Additional Code 2: Not reported
Additional Code 3: Not reported
Additional Code 4: Not reported
Additional Code 5: Not reported

Shipment Date: 20100115
Creation Date: 4/12/2010 18:30:24
Receipt Date: 20100119
Manifest ID: 006129626JJK
Trans EPA ID: CAD982413262
Trans Name: EVERGREEN ENVIRONMENTAL SERVICES
Trans 2 EPA ID: Not reported
Trans 2 Name: Not reported
TSDF EPA ID: CAD028409019
Trans Name: CROSBY & OVERTON
TSDF Alt EPA ID: Not reported
TSDF Alt Name: Not reported
Waste Code Description: 343 - Unspecified organic liquid mixture
RCRA Code: Not reported
Meth Code: H141 - Storage, Bulking, And/Or Transfer Off Site--No
Treatment/Reovery (H010-H129) Or (H131-H135)
Quantity Tons: 0.051
Waste Quantity: 15
Quantity Unit: G
Additional Code 1: Not reported
Additional Code 2: Not reported
Additional Code 3: Not reported
Additional Code 4: Not reported
Additional Code 5: Not reported

Additional Info:

Year: 2007
Gen EPA ID: CAL000200722

Shipment Date: 20070124
Creation Date: 8/9/2007 18:30:06
Receipt Date: 20070125
Manifest ID: 000203714GBF
Trans EPA ID: CAL000293418
Trans Name: AVALON ENVIRONMENTAL SERVICES
Trans 2 EPA ID: Not reported
Trans 2 Name: Not reported
TSDF EPA ID: CAD028409019
Trans Name: CROSBY & OVERTON INC
TSDF Alt EPA ID: Not reported

Map ID
Direction
Distance
Elevation

MAP FINDINGS

Site

Database(s)

EDR ID Number
EPA ID Number

ORANGE COUNTY EXPRESS (Continued)

S113103160

TSDf Alt Name: Not reported
Waste Code Description: 352 - Other organic solids
RCRA Code: Not reported
Meth Code: H141 - Storage, Bulking, And/Or Transfer Off Site--No
Treatment/Reovery (H010-H129) Or (H131-H135)
Quantity Tons: 0.175
Waste Quantity: 350
Quantity Unit: P
Additional Code 1: Not reported
Additional Code 2: Not reported
Additional Code 3: Not reported
Additional Code 4: Not reported
Additional Code 5: Not reported

Additional Info:

Year: 2001
Gen EPA ID: CAL000200722

Shipment Date: 20010515
Creation Date: 7/10/2001 0:00:00
Receipt Date: 20010519
Manifest ID: 20495110
Trans EPA ID: CAR000009423
Trans Name: Not reported
Trans 2 EPA ID: Not reported
Trans 2 Name: Not reported
TSDf EPA ID: CAD028409019
Trans Name: Not reported
TSDf Alt EPA ID: Not reported
TSDf Alt Name: Not reported
Waste Code Description: 222 - Oil/water separation sludge
RCRA Code: Not reported
Meth Code: T01 - Treatment, Tank
Quantity Tons: 0.5004
Waste Quantity: 120
Quantity Unit: G
Additional Code 1: Not reported
Additional Code 2: Not reported
Additional Code 3: Not reported
Additional Code 4: Not reported
Additional Code 5: Not reported

Shipment Date: 20010402
Creation Date: 6/27/2001 0:00:00
Receipt Date: 20010404
Manifest ID: 20795861
Trans EPA ID: CAD028277036
Trans Name: Not reported
Trans 2 EPA ID: Not reported
Trans 2 Name: Not reported
TSDf EPA ID: CAT080033681
Trans Name: Not reported
TSDf Alt EPA ID: CAT080033681
TSDf Alt Name: Not reported
Waste Code Description: 352 - Other organic solids
RCRA Code: Not reported
Meth Code: R01 - Recycler

Map ID
Direction
Distance
Elevation

MAP FINDINGS

Site

Database(s)

EDR ID Number
EPA ID Number

ORANGE COUNTY EXPRESS (Continued)

S113103160

Quantity Tons: 0.25
Waste Quantity: 500
Quantity Unit: P
Additional Code 1: Not reported
Additional Code 2: Not reported
Additional Code 3: Not reported
Additional Code 4: Not reported
Additional Code 5: Not reported

Additional Info:

Year: 2003
Gen EPA ID: CAL000200722

Shipment Date: 20030826
Creation Date: 7/13/2004 10:48:19
Receipt Date: 20030902
Manifest ID: 22822004
Trans EPA ID: CAD028277036
Trans Name: ASBURY ENVIRONMENTAL SERVICES
Trans 2 EPA ID: Not reported
Trans 2 Name: Not reported
TSDF EPA ID: CAT080033681
Trans Name: D / K - ENVIRONMENTAL
TSDF Alt EPA ID: CAT080033681
TSDF Alt Name: Not reported
Waste Code Description: 352 - Other organic solids
RCRA Code: Not reported
Meth Code: R01 - Recycler
Quantity Tons: 0.4
Waste Quantity: 800
Quantity Unit: P
Additional Code 1: Not reported
Additional Code 2: Not reported
Additional Code 3: Not reported
Additional Code 4: Not reported
Additional Code 5: Not reported

Additional Info:

Year: 2005
Gen EPA ID: CAL000200722

Shipment Date: 20050217
Creation Date: 5/29/2005 18:31:56
Receipt Date: 20050224
Manifest ID: 24016330
Trans EPA ID: CAD028277036
Trans Name: ASBURY ENVIRONMENTAL SERVICES
Trans 2 EPA ID: Not reported
Trans 2 Name: Not reported
TSDF EPA ID: CAT080033681
Trans Name: D / K - ENVIRONMENTAL
TSDF Alt EPA ID: CAT080033681
TSDF Alt Name: Not reported
Waste Code Description: 352 - Other organic solids
RCRA Code: NONE
Meth Code: D80 - Disposal, Land Fill

Map ID
Direction
Distance
Elevation

MAP FINDINGS

Site

Database(s)

EDR ID Number
EPA ID Number

ORANGE COUNTY EXPRESS (Continued)

S113103160

Quantity Tons: 0.25
Waste Quantity: 500
Quantity Unit: P
Additional Code 1: Not reported
Additional Code 2: Not reported
Additional Code 3: Not reported
Additional Code 4: Not reported
Additional Code 5: Not reported

Additional Info:

Year: 2012
Gen EPA ID: CAL000200722

Shipment Date: 20121120
Creation Date: 1/13/2013 22:15:14
Receipt Date: 20121126
Manifest ID: 010595520JJK
Trans EPA ID: CAD982413262
Trans Name: EVERGREEN ENVIRONMENTAL SERVICES
Trans 2 EPA ID: Not reported
Trans 2 Name: Not reported
TSDF EPA ID: CAD982444481
Trans Name: FILTER RECYCLING SERVICE
TSDF Alt EPA ID: Not reported
TSDF Alt Name: Not reported
Waste Code Description: 343 - Unspecified organic liquid mixture
RCRA Code: Not reported
Meth Code: H141 - Storage, Bulking, And/Or Transfer Off Site--No Treatment/Reovery (H010-H129) Or (H131-H135)

Quantity Tons: 0.0238
Waste Quantity: 7
Quantity Unit: G
Additional Code 1: Not reported
Additional Code 2: Not reported
Additional Code 3: Not reported
Additional Code 4: Not reported
Additional Code 5: Not reported

Shipment Date: 20121120
Creation Date: 1/21/2013 22:15:09
Receipt Date: 20121120
Manifest ID: 010595796JJK
Trans EPA ID: CAD982413262
Trans Name: EVERGREEN ENVIRONMENTAL SERVICES
Trans 2 EPA ID: Not reported
Trans 2 Name: Not reported
TSDF EPA ID: CAD981696420
Trans Name: EVERGREEN ENVIRONMENTAL SVCS
TSDF Alt EPA ID: Not reported
TSDF Alt Name: Not reported
Waste Code Description: 352 - Other organic solids
RCRA Code: Not reported
Meth Code: H141 - Storage, Bulking, And/Or Transfer Off Site--No Treatment/Reovery (H010-H129) Or (H131-H135)

Quantity Tons: 0.09
Waste Quantity: 180
Quantity Unit: P

Map ID
Direction
Distance
Elevation

MAP FINDINGS

Site

Database(s)

EDR ID Number
EPA ID Number

ORANGE COUNTY EXPRESS (Continued)

S113103160

Additional Code 1: Not reported
Additional Code 2: Not reported
Additional Code 3: Not reported
Additional Code 4: Not reported
Additional Code 5: Not reported

Shipment Date: 20120320
Creation Date: 4/20/2012 20:30:44
Receipt Date: 20120320
Manifest ID: 008385377JJJ
Trans EPA ID: CAD982413262
Trans Name: EVERGREEN ENVIRONMENTAL SERVICES
Trans 2 EPA ID: Not reported
Trans 2 Name: Not reported
TSDF EPA ID: CAD981696420
Trans Name: EVERGREEN ENVIRONMENTAL SVCS
TSDF Alt EPA ID: Not reported
TSDF Alt Name: Not reported
Waste Code Description: 352 - Other organic solids
RCRA Code: Not reported
Meth Code: H141 - Storage, Bulking, And/Or Transfer Off Site--No Treatment/Recovery (H010-H129) Or (H131-H135)

Quantity Tons: 0.2
Waste Quantity: 400
Quantity Unit: P
Additional Code 1: Not reported
Additional Code 2: Not reported
Additional Code 3: Not reported
Additional Code 4: Not reported
Additional Code 5: Not reported

CERS:

Name: MIKES RV SERVICE AND REPAIR
Address: 8270 MONROE AVE
City,State,Zip: STANTON, CA 90680
Site ID: 409229
CERS ID: 10579846
CERS Description: Chemical Storage Facilities

Violations:

Site ID: 409229
Site Name: Mikes RV Service and Repair
Violation Date: 09-16-2016
Citation: HSC 6.95 25508(a)(1) - California Health and Safety Code, Chapter 6.95, Section(s) 25508(a)(1)
Violation Description: Failure to complete and electronically submit a business plan when storing/handling a hazardous material at or above reportable quantities.
Violation Notes: Returned to compliance on 06/14/2018. Per inspection, you will need to finish your CERS submission we started together on Friday, 9/16/16. Accurately submit all business and facility information, the hazardous materials inventory observed in this report. Provide an annotated site map with the following: site orientation, loading areas, adjacent streets, storm drains and sewers, access points, emergency gas/water/electric shut-offs, evacuating staging area, hazardous material storage and handling areas, emergency response equipment. Fill out and submit the CERS consolidated emergency response plan, do

Map ID
Direction
Distance
Elevation

MAP FINDINGS

Site

Database(s)

EDR ID Number
EPA ID Number

ORANGE COUNTY EXPRESS (Continued)

S113103160

not forget to add the Local CUPA emergency contact phone number (714) 433 - 6000, and provide locations for all emergency response equipment. Please note, employee training must be conducted within 6 months for new hires, and annually from there on. This training must be documented, consisting of the type of training, employee names, positions/titles, responsibilities, date and signature, and can be things such as [Truncated]

Violation Division: Orange County Environmental Health
Violation Program: HMRRP
Violation Source: CERS

Site ID: 409229
Site Name: Mikes RV Service and Repair
Violation Date: 04-23-2020
Citation: HSC 6.95 25508(a)(1) - California Health and Safety Code, Chapter 6.95, Section(s) 25508(a)(1)

Violation Description: Failure to annually review and electronically certify that the business plan is complete and accurate on or before the annual due date.

Violation Notes: The business failed to annually certify the HMBP via CERS for 2019 and 2020; last submittal occurred on 6/18/2018. CORRECTIVE ACTION: Please review, update (if necessary), and resubmit all HMBP documents via CERS at <http://cers.calepa.ca.gov/> within 30 days. The HMBP consists of the following documents: - Business Activities - Business Owner/Operator Identification - Hazardous Materials Inventory - Site Map - Emergency Response Plan - Employee Training Plan On an ongoing basis, annually certify the HMBP via CERS between January 1st G March 1st.

Violation Division: Orange County Environmental Health
Violation Program: HMRRP
Violation Source: CERS

Evaluation:

Eval General Type: Other/Unknown
Eval Date: 04-23-2020
Violations Found: Yes
Eval Type: Other, not routine, done by local agency
Eval Notes: The business has been identified to store hazardous materials on site above reporting thresholds (55 gallons of a liquid, 500 pounds of a solid, 200 cubic feet of a compressed gas) and is required to annually certify the Hazardous Materials Business Plan (HMBP) via the California Environmental Reporting System (CERS) at <http://cers.calepa.ca.gov/>. A copy of this report will be emailed to: Alex Cazares, Office Manager <alex.mikesrvservice@gmail.com>

Eval Division: Orange County Environmental Health
Eval Program: HMRRP
Eval Source: CERS

Eval General Type: Other/Unknown
Eval Date: 04-28-2016
Violations Found: No
Eval Type: Other, not routine, done by local agency
Eval Notes: Received email via E-submit that this facility is no longer operating at this location. Email sent to staff for follow up.

Eval Division: Orange County Environmental Health
Eval Program: HMRRP
Eval Source: CERS

Map ID
Direction
Distance
Elevation

MAP FINDINGS

Site

Database(s)

EDR ID Number
EPA ID Number

ORANGE COUNTY EXPRESS (Continued)

S113103160

Eval General Type:	Other/Unknown
Eval Date:	04-28-2016
Violations Found:	No
Eval Type:	Other, not routine, done by local agency
Eval Notes:	Received email via E-submit that this facility is no longer operating at this location. Email sent to staff for follow up.
Eval Division:	Orange County Environmental Health
Eval Program:	HW
Eval Source:	CERS
Eval General Type:	Other/Unknown
Eval Date:	05-26-2015
Violations Found:	No
Eval Type:	Other, not routine, done by local agency
Eval Notes:	Submittal Accepted on this date. Other chemicals may be on site -- Antifreeze -- Gasoline
Eval Division:	Orange County Environmental Health
Eval Program:	HMRRP
Eval Source:	CERS
Eval General Type:	Compliance Evaluation Inspection
Eval Date:	01-08-2014
Violations Found:	No
Eval Type:	Routine done by local agency
Eval Notes:	On-site for a routine inspection. Permission to enter, inspect, and take photographs granted by Jeff Charity this date. Emergency numbers posted at site. Hazardous waste containers for waste oil, waste filters, and waste coolant are labeled properly. Hazardous waste manifests kept at site. Perimeter of facility in good order Trash dumpster inspected and no hazardous waste observed in it
Eval Division:	Orange County Environmental Health
Eval Program:	HW
Eval Source:	CERS
Eval General Type:	Other/Unknown
Eval Date:	06-13-2018
Violations Found:	No
Eval Type:	Other, not routine, done by local agency
Eval Notes:	2018 HMBP Annual Certification Past Due Notice did not go out for mailing. Reviewed the facility's 7800 report and CERS. The facility has not disclosed an HMBP to CERS. Called and spoke with Alex Cazares, Office Manager. Alex claimed the facility changed ownership December 2017. A routine inspection will be conducted 6/14/18.
Eval Division:	Orange County Environmental Health
Eval Program:	HMRRP
Eval Source:	CERS
Eval General Type:	Compliance Evaluation Inspection
Eval Date:	06-14-2018
Violations Found:	No
Eval Type:	Routine done by local agency
Eval Notes:	On site for routine inspection. Change of ownership has occurred. The business is now Mikes RV Service and Repair. The facility has an active EPA ID number, but has not yet had hazardous waste disposal. Spoke with Alex about hazardous waste storage and disposal requirements and accumulation time limits.
Eval Division:	Orange County Environmental Health

Map ID
Direction
Distance
Elevation

MAP FINDINGS

Site

Database(s)

EDR ID Number
EPA ID Number

ORANGE COUNTY EXPRESS (Continued)

S113103160

Eval Program: HW
Eval Source: CERS

Eval General Type: Compliance Evaluation Inspection
Eval Date: 06-14-2018
Violations Found: No
Eval Type: Routine done by local agency
Eval Notes: On site for routine inspection. Change of ownership has occurred. The business is now Mikes RV Service and Repair. Worked with Alex on creating and submitting the facility's Hazardous Materials Disclosure & Business Emergency Plan (HMBP) to California Environmental Reporting System (CERS). The following hazardous materials were observed on site in quantities that meet or exceed disclosure thresholds: Motor Oil - 80 gallons Used Oil - 300 gallons Acetylene - 260 cubic feet Oxygen - 300 cubic feet Propane - 21 gallons

Eval Division: Orange County Environmental Health
Eval Program: HMRRP
Eval Source: CERS

Eval General Type: Compliance Evaluation Inspection
Eval Date: 09-16-2016
Violations Found: No
Eval Type: Routine done by local agency
Eval Notes: INSPECTOR COMMENTS: On site to verify change of ownership and conduct inspection. Consent to inspect and take any necessary photos was given by Frank Chimenti, Owner. Walked throughout the facility and observed hazardous waste storage areas. Containers were closed and properly labeled. Manifests were not available for review as ownership changed after the most recent hazardous waste pickup and the current hazardous waste has not reached its accumulation time limit. Discussed hazardous waste accumulation time requirements with Mr. Chimenti. No violation will be issued. Please be advised that as a small quantity generator, from the accumulation start date, you have 180 days to have the waste hauled off site by a registered transporter for proper disposal. Employees are reported to be trained. Emergency plan is posted in the main office. No hazardous waste was observed in the dumpster. No hazardous waste violations were observed this date. A copy of [Truncated]

Eval Division: Orange County Environmental Health
Eval Program: HW
Eval Source: CERS

Eval General Type: Other/Unknown
Eval Date: 09-16-2016
Violations Found: No
Eval Type: Other, not routine, done by local agency
Eval Notes: Joint inspection with Justin B.
Eval Division: Orange County Environmental Health
Eval Program: HMRRP
Eval Source: CERS

Eval General Type: Other/Unknown
Eval Date: 09-16-2016
Violations Found: No
Eval Type: Other, not routine, done by local agency
Eval Notes: Joint inspection with Justin B.
Eval Division: Orange County Environmental Health

Map ID
Direction
Distance
Elevation

MAP FINDINGS

Site

Database(s)

EDR ID Number
EPA ID Number

ORANGE COUNTY EXPRESS (Continued)

S113103160

Eval Program: HW
Eval Source: CERS

Eval General Type: Compliance Evaluation Inspection
Eval Date: 09-16-2016
Violations Found: Yes
Eval Type: Routine done by local agency
Eval Notes: INSPECTOR COMMENTS: On site to verify change of ownership and conduct inspection. Consent to inspect and take any necessary photos was given by Frank Chimenti, Owner. Walked throughout the facility and inspected hazardous materials storage areas. The following materials were observed in amounts that meet or exceed the minimum volumes required for disclosure: - 7 gallon (x3) propane cylinders - 245 gallons hydraulic oil - 555 gallons new motor oil - 500 gallons used motor oil - Parts washer - 55 gallon drum (x2) used oil filters - 55 gallon drum (x4) new antifreeze - 55 gallon drum used antifreeze Assisted Frank with making a California Environmental Reporting System (CERS) account. Will be working with Frank on submitting an accurate hazardous materials and business emergency plan (HMBEP) CERS submission. Business emergency plan, site map, and employee training records are not maintained. Discussed filling out the CERS consolidated emergency response [Truncated]

Eval Division: Orange County Environmental Health
Eval Program: HMRRP
Eval Source: CERS

Eval General Type: Other/Unknown
Eval Date: 10-28-2014
Violations Found: No
Eval Type: Other, not routine, done by local agency
Eval Notes: Not reported
Eval Division: Orange County Environmental Health
Eval Program: HW
Eval Source: CERS

Eval General Type: Other/Unknown
Eval Date: 10-28-2014
Violations Found: No
Eval Type: Other, not routine, done by local agency
Eval Notes: Review of e-submit this date, denied.
Eval Division: Orange County Environmental Health
Eval Program: HMRRP
Eval Source: CERS

Coordinates:
Site ID: 409229
Facility Name: Mikes RV Service and Repair
Env Int Type Code: HMBP
Program ID: 10579846
Coord Name: Not reported
Ref Point Type Desc: Center of a facility or station.
Latitude: 33.805120
Longitude: -117.988240

Affiliation:
Affiliation Type Desc: Environmental Contact

Map ID
Direction
Distance
Elevation

MAP FINDINGS

Site

Database(s)

EDR ID Number
EPA ID Number

ORANGE COUNTY EXPRESS (Continued)

S113103160

Entity Name: Michael Stanish
Entity Title: Not reported
Affiliation Address: 8270 Monroe Ave.
Affiliation City: Stanton
Affiliation State: CA
Affiliation Country: Not reported
Affiliation Zip: 90680
Affiliation Phone: Not reported

Affiliation Type Desc: Legal Owner
Entity Name: Michael Stanish
Entity Title: Not reported
Affiliation Address: 8270 Monroe Ave.
Affiliation City: Stanton
Affiliation State: CA
Affiliation Country: United States
Affiliation Zip: 90680
Affiliation Phone: (714) 715-0330

Affiliation Type Desc: Parent Corporation
Entity Name: Mikes RV Service and Repair
Entity Title: Not reported
Affiliation Address: Not reported
Affiliation City: Not reported
Affiliation State: Not reported
Affiliation Country: Not reported
Affiliation Zip: Not reported
Affiliation Phone: Not reported

Affiliation Type Desc: Property Owner
Entity Name: Mike Shaw
Entity Title: Not reported
Affiliation Address: 12452 Loreleen St.
Affiliation City: Garden Grove
Affiliation State: CA
Affiliation Country: United States
Affiliation Zip: 92841
Affiliation Phone: (714) 767-4611

Affiliation Type Desc: CUPA District
Entity Name: Orange County Env Health
Entity Title: Not reported
Affiliation Address: 1241 East Dyer Road Suite 120
Affiliation City: Santa Ana
Affiliation State: CA
Affiliation Country: Not reported
Affiliation Zip: 92705-5611
Affiliation Phone: (714) 433-6406

Affiliation Type Desc: Document Preparer
Entity Name: Alejandro Cazares
Entity Title: Not reported
Affiliation Address: Not reported
Affiliation City: Not reported
Affiliation State: Not reported
Affiliation Country: Not reported
Affiliation Zip: Not reported

Map ID
Direction
Distance
Elevation

MAP FINDINGS

Site

Database(s)

EDR ID Number
EPA ID Number

ORANGE COUNTY EXPRESS (Continued)

S113103160

Affiliation Phone:	Not reported
Affiliation Type Desc:	Facility Mailing Address
Entity Name:	Mailing Address
Entity Title:	Not reported
Affiliation Address:	8270 Monroe Ave.
Affiliation City:	Stanton
Affiliation State:	CA
Affiliation Country:	Not reported
Affiliation Zip:	90680
Affiliation Phone:	Not reported
Affiliation Type Desc:	Operator
Entity Name:	Mikes RV Service and Repair
Entity Title:	Not reported
Affiliation Address:	Not reported
Affiliation City:	Not reported
Affiliation State:	Not reported
Affiliation Country:	Not reported
Affiliation Zip:	Not reported
Affiliation Phone:	(714) 715-0330
Affiliation Type Desc:	Identification Signer
Entity Name:	Michael Stanish
Entity Title:	Owner
Affiliation Address:	Not reported
Affiliation City:	Not reported
Affiliation State:	Not reported
Affiliation Country:	Not reported
Affiliation Zip:	Not reported
Affiliation Phone:	Not reported

HWTS:

Name:	MIKES RV SERVICE AND REPAIR
Address:	8270 MONROE AVE
Address 2:	Not reported
City,State,Zip:	STANTON, CA 90680
EPA ID:	CAL000432845
Inactive Date:	06/30/2020
Create Date:	01/02/2018
Last Act Date:	01/04/2021
Mailing Name:	Not reported
Mailing Address:	8270 MONROE AVE
Mailing Address 2:	Not reported
Mailing City,State,Zip:	STANTON, CA 90680
Owner Name:	MICHAEL STANISH
Owner Address:	8270 MONROE AVE
Owner Address 2:	Not reported
Owner City,State,Zip:	STANTON, CA 90680
Contact Name:	MICHAEL STANISH
Contact Address:	8270 MONROE AVE
Contact Address 2:	Not reported
City,State,Zip:	STANTON, CA 90680

NAICS:

EPA ID:	CAL000432845
---------	--------------

Map ID
Direction
Distance
Elevation

MAP FINDINGS

Site

Database(s)

EDR ID Number
EPA ID Number

ORANGE COUNTY EXPRESS (Continued)

S113103160

Create Date: 2018-01-02 14:59:35.140
NAICS Code: 811111
NAICS Description: General Automotive Repair
Issued EPA ID Date: 2018-01-02 14:59:35.14000
Inactive Date: 2020-06-30 00:00:00
Facility Name: MIKES RV SERVICE AND REPAIR
Facility Address: 8270 MONROE AVE
Facility Address 2: Not reported
Facility City: STANTON
Facility County: Not reported
Facility State: CA
Facility Zip: 90680

Name: ORANGE COUNTY EXPRESS
Address: 8270 MONROE AVE
Address 2: Not reported
City,State,Zip: STANTON, CA 906800000
EPA ID: CAL000200722
Inactive Date: 06/30/2013
Create Date: 06/01/1999
Last Act Date: 10/15/2013
Mailing Name: Not reported
Mailing Address: 8270 MONROE AVE
Mailing Address 2: Not reported
Mailing City,State,Zip: STANTON, CA 906800000
Owner Name: ORANGE COUNTY EXPRESS
Owner Address: 8270 MONROE AVE
Owner Address 2: Not reported
Owner City,State,Zip: STANTON, CA 906800000
Contact Name: MIKE SHAW-CEO
Contact Address: Not reported
Contact Address 2: Not reported
City,State,Zip: STANTON, CA 906800000

NAICS:
EPA ID: CAL000200722
Create Date: 2010-11-22 13:00:50.000
NAICS Code: 71151
NAICS Description: Independent Artists, Writers, and Performers
Issued EPA ID Date: 1999-06-01 00:00:00
Inactive Date: 2013-06-30 00:00:00
Facility Name: ORANGE COUNTY EXPRESS
Facility Address: 8270 MONROE AVE
Facility Address 2: Not reported
Facility City: STANTON
Facility County: Not reported
Facility State: CA
Facility Zip: 906800000

EPA ID: CAL000200722
Create Date: 2009-12-03 12:41:18.000
NAICS Code: 81149
NAICS Description: Other Personal and Household Goods Repair and Maintenance
Issued EPA ID Date: 1999-06-01 00:00:00
Inactive Date: 2013-06-30 00:00:00
Facility Name: ORANGE COUNTY EXPRESS
Facility Address: 8270 MONROE AVE

Map ID
Direction
Distance
Elevation

MAP FINDINGS

Site

Database(s)

EDR ID Number
EPA ID Number

ORANGE COUNTY EXPRESS (Continued)

S113103160

Facility Address 2: Not reported
Facility City: STANTON
Facility County: Not reported
Facility State: CA
Facility Zip: 906800000

Name: MICHAEL SHAW
Address: 8270 MONROE AVE
Address 2: Not reported
City,State,Zip: STANTON, CA 90680
EPA ID: CAC003075766
Inactive Date: 10/19/2020
Create Date: 07/21/2020
Last Act Date: 07/21/2020
Mailing Name: Not reported
Mailing Address: 8270 MONROE AVE
Mailing Address 2: Not reported
Mailing City,State,Zip: STANTON, CA 90680
Owner Name: MICHAEL SHAW
Owner Address: 8270 MONROE AVE
Owner Address 2: Not reported
Owner City,State,Zip: STANTON, CA 90680
Contact Name: MICHAEL SHAW
Contact Address: 8270 MONROE AVE
Contact Address 2: Not reported
City,State,Zip: STANTON, CA 90680

X253

**MICHAEL SHAW
8270 MONROE AVE
STANTON, CA 90680**

RCRA NonGen / NLR

**1026470245
CAC003075766**

**< 1/8
1 ft.**

Site 6 of 15 in cluster X

**Relative:
Lower**

RCRA NonGen / NLR:

**Actual:
67 ft.**

Date Form Received by Agency: 2020-07-21 00:00:00.0
Handler Name: MICHAEL SHAW
Handler Address: 8270 MONROE AVE
Handler City,State,Zip: STANTON, CA 90680
EPA ID: CAC003075766
Contact Name: MICHAEL SHAW
Contact Address: 8270 MONROE AVE
Contact City,State,Zip: STANTON, CA 90680
Contact Telephone: 714-539-3503
Contact Fax: Not reported
Contact Email: ANAB@PWSEI.COM
Contact Title: Not reported
EPA Region: 09
Land Type: Not reported
Federal Waste Generator Description: Not a generator, verified
Non-Notifier: Not reported
Biennial Report Cycle: Not reported
Accessibility: Not reported
Active Site Indicator: Not reported
State District Owner: Not reported
State District: Not reported
Mailing Address: 8270 MONROE AVE
Mailing City,State,Zip: STANTON, CA 90680

Map ID
Direction
Distance
Elevation

MAP FINDINGS

Site

Database(s)

EDR ID Number
EPA ID Number

MICHAEL SHAW (Continued)

1026470245

Owner Name:	MICHAEL SHAW
Owner Type:	Other
Operator Name:	MICHAEL SHAW
Operator Type:	Other
Short-Term Generator Activity:	No
Importer Activity:	No
Mixed Waste Generator:	No
Transporter Activity:	No
Transfer Facility Activity:	No
Recycler Activity with Storage:	No
Small Quantity On-Site Burner Exemption:	No
Smelting Melting and Refining Furnace Exemption:	No
Underground Injection Control:	No
Off-Site Waste Receipt:	No
Universal Waste Indicator:	No
Universal Waste Destination Facility:	No
Federal Universal Waste:	No
Active Site Fed-Reg Treatment Storage and Disposal Facility:	Not reported
Active Site Converter Treatment storage and Disposal Facility:	Not reported
Active Site State-Reg Treatment Storage and Disposal Facility:	Not reported
Active Site State-Reg Handler:	---
Federal Facility Indicator:	Not reported
Hazardous Secondary Material Indicator:	N
Sub-Part K Indicator:	Not reported
Commercial TSD Indicator:	No
Treatment Storage and Disposal Type:	Not reported
2018 GPRA Permit Baseline:	Not on the Baseline
2018 GPRA Renewals Baseline:	Not on the Baseline
Permit Renewals Workload Universe:	Not reported
Permit Workload Universe:	Not reported
Permit Progress Universe:	Not reported
Post-Closure Workload Universe:	Not reported
Closure Workload Universe:	Not reported
202 GPRA Corrective Action Baseline:	No
Corrective Action Workload Universe:	No
Subject to Corrective Action Universe:	No
Non-TSDFs Where RCRA CA has Been Imposed Universe:	No
TSDFs Potentially Subject to CA Under 3004 (u)/(v) Universe:	No
TSDFs Only Subject to CA under Discretionary Auth Universe:	No
Corrective Action Priority Ranking:	No NCAPS ranking
Environmental Control Indicator:	No
Institutional Control Indicator:	No
Human Exposure Controls Indicator:	N/A
Groundwater Controls Indicator:	N/A
Operating TSDF Universe:	Not reported
Full Enforcement Universe:	Not reported
Significant Non-Complier Universe:	No
Unaddressed Significant Non-Complier Universe:	No
Addressed Significant Non-Complier Universe:	No
Significant Non-Complier With a Compliance Schedule Universe:	No
Financial Assurance Required:	Not reported
Handler Date of Last Change:	2020-08-14 15:09:23.0
Recognized Trader-Importer:	No
Recognized Trader-Exporter:	No
Importer of Spent Lead Acid Batteries:	No
Exporter of Spent Lead Acid Batteries:	No
Recycler Activity Without Storage:	No

Map ID
Direction
Distance
Elevation

MAP FINDINGS

Site

Database(s)

EDR ID Number
EPA ID Number

MICHAEL SHAW (Continued)

1026470245

Manifest Broker: No
Sub-Part P Indicator: No

Handler - Owner Operator:

Owner/Operator Indicator: Owner
Owner/Operator Name: MICHAEL SHAW
Legal Status: Other
Date Became Current: Not reported
Date Ended Current: Not reported
Owner/Operator Address: 8270 MONROE AVE
Owner/Operator City,State,Zip: STANTON, CA 90680
Owner/Operator Telephone: 714-539-3503
Owner/Operator Telephone Ext: Not reported
Owner/Operator Fax: Not reported
Owner/Operator Email: Not reported

Owner/Operator Indicator: Operator
Owner/Operator Name: MICHAEL SHAW
Legal Status: Other
Date Became Current: Not reported
Date Ended Current: Not reported
Owner/Operator Address: 8270 MONROE AVE
Owner/Operator City,State,Zip: STANTON, CA 90680
Owner/Operator Telephone: 714-539-3503
Owner/Operator Telephone Ext: Not reported
Owner/Operator Fax: Not reported
Owner/Operator Email: Not reported

Historic Generators:

Receive Date: 2020-07-21 00:00:00.0
Handler Name: MICHAEL SHAW
Federal Waste Generator Description: Not a generator, verified
State District Owner: Not reported
Large Quantity Handler of Universal Waste: No
Recognized Trader Importer: No
Recognized Trader Exporter: No
Spent Lead Acid Battery Importer: No
Spent Lead Acid Battery Exporter: No
Current Record: Yes
Non Storage Recycler Activity: Not reported
Electronic Manifest Broker: Not reported

List of NAICS Codes and Descriptions:

NAICS Code: 56299
NAICS Description: ALL OTHER WASTE MANAGEMENT SERVICES

Facility Has Received Notices of Violations:

Violations: No Violations Found

Evaluation Action Summary:

Evaluations: No Evaluations Found

Map ID
Direction
Distance
Elevation

MAP FINDINGS

Site

Database(s)

EDR ID Number
EPA ID Number

X254
< 1/8
1 ft.

SOLAG DISPOSAL
8270 MONROE
STANTON, CA 90680

Site 7 of 15 in cluster X

LUST
HIST UST
Cortese

U001565195
N/A

Relative:
Lower

Actual:
67 ft.

LUST REG 8:
Name: SOLAG DISPOSAL
Address: 8270 MONROE
City: STANTON
Region: 8
County: Orange
Regional Board: Santa Ana Region
Facility Status: Case Closed
Case Number: 083001961T
Local Case Num: 91UT140
Case Type: Other ground water affected
Substance: 12034,800661
Qty Leaked: 0
Abate Method: Not reported
Cross Street: Not reported
Enf Type: Not reported
Funding: Not reported
How Discovered: Tank Closure
How Stopped: Close Tank
Leak Cause: Unknown
Leak Source: Unknown
Global ID: T0605901465
How Stopped Date: 9/9/9999
Enter Date: Not reported
Date Confirmation of Leak Began: Not reported
Date Preliminary Assessment Began: Not reported
Discover Date: 9/4/1991
Enforcement Date: Not reported
Close Date: 12/7/1995
Date Prelim Assessment Workplan Submitted: Not reported
Date Pollution Characterization Began: Not reported
Date Remediation Plan Submitted: Not reported
Date Remedial Action Underway: Not reported
Date Post Remedial Action Monitoring: Not reported
Enter Date: Not reported
GW Qualifies: Not reported
Soil Qualifies: Not reported
Operator: Not reported
Facility Contact: Not reported
Interim: Not reported
Oversite Program: LUST
Latitude: 33.8054125
Longitude: -117.9882522
MTBE Date: Not reported
Max MTBE GW: Not reported
MTBE Concentration: 0
Max MTBE Soil: Not reported
MTBE Fuel: 0
MTBE Tested: Not Required to be Tested.
MTBE Class: *
Staff: VJJ
Staff Initials: SK
Lead Agency: Local Agency

Map ID
Direction
Distance
Elevation

MAP FINDINGS

Site

Database(s)

EDR ID Number
EPA ID Number

SOLAG DISPOSAL (Continued)

U001565195

Local Agency: 30000L
Hydr Basin #: Not reported
Beneficial: MUN
Priority: Not reported
Cleanup Fund Id: Not reported
Work Suspended: Not reported
Summary: Not reported

HIST UST:

Name: GARDEN GROVE COMMERCIAL
Address: 8270 MONROE
City,State,Zip: STANTON, CA 90680
File Number: 0002E940
URL: <http://geotracker.waterboards.ca.gov/ustpdfs/pdf/0002E940.pdf>
Region: STATE
Facility ID: 00000068383
Facility Type: Gas Station
Other Type: Not reported
Contact Name: NORTON SMITH
Telephone: 7149952246
Owner Name: GARDEN GROVE COMMERCIAL INC.
Owner Address: 8270 MONROE
Owner City,St,Zip: STANTON, CA 90680
Total Tanks: 0002

Tank Num: 001
Container Num: 1
Year Installed: 1975
Tank Capacity: 00010000
Tank Used for: WASTE
Type of Fuel: 4
Container Construction Thickness: X
Leak Detection: Stock Inventor

Tank Num: 002
Container Num: 2
Year Installed: 1975
Tank Capacity: 00010000
Tank Used for: PRODUCT
Type of Fuel: REGULAR
Container Construction Thickness: Not reported
Leak Detection: Stock Inventor

[Click here for Geo Tracker PDF:](#)

CORTESE:

Name: SOLAG DISPOSAL
Address: 8270 MONROE
City,State,Zip: STANTON, CA 90680
Region: CORTESE
Envirostor Id: Not reported
Global ID: T0605901465
Site/Facility Type: LUST CLEANUP SITE
Cleanup Status: COMPLETED - CASE CLOSED
Status Date: Not reported
Site Code: Not reported

Map ID
Direction
Distance
Elevation

MAP FINDINGS

Site

Database(s)

EDR ID Number
EPA ID Number

SOLAG DISPOSAL (Continued)

U001565195

Latitude: Not reported
Longitude: Not reported
Owner: Not reported
Enf Type: Not reported
Swat R: Not reported
Flag: active
Order No: Not reported
Waste Discharge System No: Not reported
Effective Date: Not reported
Region 2: Not reported
WID Id: Not reported
Solid Waste Id No: Not reported
Waste Management Uit Name: Not reported
File Name: Active Open

X255

**MIKES RV SERVICE AND REPAIR
8270 MONROE AVE
STANTON, CA 90680**

RCRA NonGen / NLR

**1024864285
CAL000432845**

**< 1/8
1 ft.**

Site 8 of 15 in cluster X

**Relative:
Lower**

RCRA NonGen / NLR:

**Actual:
67 ft.**

Date Form Received by Agency: 2018-01-02 00:00:00.0
Handler Name: MIKES RV SERVICE AND REPAIR
Handler Address: 8270 MONROE AVE
Handler City,State,Zip: STANTON, CA 90680
EPA ID: CAL000432845
Contact Name: MICHAEL STANISH
Contact Address: 8270 MONROE AVE
Contact City,State,Zip: STANTON, CA 90680
Contact Telephone: 714-468-0489
Contact Fax: Not reported
Contact Email: MIKESRVSERVICE1@GMAIL.COM
Contact Title: Not reported
EPA Region: 09
Land Type: Not reported
Federal Waste Generator Description: Not a generator, verified
Non-Notifier: Not reported
Biennial Report Cycle: Not reported
Accessibility: Not reported
Active Site Indicator: Handler Activities
State District Owner: Not reported
State District: Not reported
Mailing Address: 8270 MONROE AVE
Mailing City,State,Zip: STANTON, CA 90680
Owner Name: MICHAEL STANISH
Owner Type: Other
Operator Name: MICHAEL STANISH
Operator Type: Other
Short-Term Generator Activity: No
Importer Activity: No
Mixed Waste Generator: No
Transporter Activity: No
Transfer Facility Activity: No
Recycler Activity with Storage: No
Small Quantity On-Site Burner Exemption: No
Smelting Melting and Refining Furnace Exemption: No
Underground Injection Control: No

Map ID
Direction
Distance
Elevation

MAP FINDINGS

Site

Database(s)

EDR ID Number
EPA ID Number

MIKES RV SERVICE AND REPAIR (Continued)

1024864285

Off-Site Waste Receipt:	No
Universal Waste Indicator:	Yes
Universal Waste Destination Facility:	Yes
Federal Universal Waste:	No
Active Site Fed-Reg Treatment Storage and Disposal Facility:	Not reported
Active Site Converter Treatment storage and Disposal Facility:	Not reported
Active Site State-Reg Treatment Storage and Disposal Facility:	Not reported
Active Site State-Reg Handler:	---
Federal Facility Indicator:	Not reported
Hazardous Secondary Material Indicator:	N
Sub-Part K Indicator:	Not reported
Commercial TSD Indicator:	No
Treatment Storage and Disposal Type:	Not reported
2018 GPRA Permit Baseline:	Not on the Baseline
2018 GPRA Renewals Baseline:	Not on the Baseline
Permit Renewals Workload Universe:	Not reported
Permit Workload Universe:	Not reported
Permit Progress Universe:	Not reported
Post-Closure Workload Universe:	Not reported
Closure Workload Universe:	Not reported
202 GPRA Corrective Action Baseline:	No
Corrective Action Workload Universe:	No
Subject to Corrective Action Universe:	No
Non-TSDFs Where RCRA CA has Been Imposed Universe:	No
TSDFs Potentially Subject to CA Under 3004 (u)/(v) Universe:	No
TSDFs Only Subject to CA under Discretionary Auth Universe:	No
Corrective Action Priority Ranking:	No NCAPS ranking
Environmental Control Indicator:	No
Institutional Control Indicator:	No
Human Exposure Controls Indicator:	N/A
Groundwater Controls Indicator:	N/A
Operating TSD Universe:	Not reported
Full Enforcement Universe:	Not reported
Significant Non-Complier Universe:	No
Unaddressed Significant Non-Complier Universe:	No
Addressed Significant Non-Complier Universe:	No
Significant Non-Complier With a Compliance Schedule Universe:	No
Financial Assurance Required:	Not reported
Handler Date of Last Change:	2018-09-07 19:37:12.0
Recognized Trader-Importer:	No
Recognized Trader-Exporter:	No
Importer of Spent Lead Acid Batteries:	No
Exporter of Spent Lead Acid Batteries:	No
Recycler Activity Without Storage:	No
Manifest Broker:	No
Sub-Part P Indicator:	No

Handler - Owner Operator:

Owner/Operator Indicator:	Operator
Owner/Operator Name:	MICHAEL STANISH
Legal Status:	Other
Date Became Current:	Not reported
Date Ended Current:	Not reported
Owner/Operator Address:	8270 MONROE AVE
Owner/Operator City,State,Zip:	STANTON, CA 90680
Owner/Operator Telephone:	714-468-0489

Map ID
Direction
Distance
Elevation

MAP FINDINGS

Site

Database(s)

EDR ID Number
EPA ID Number

MIKES RV SERVICE AND REPAIR (Continued)

1024864285

Owner/Operator Telephone Ext: Not reported
Owner/Operator Fax: Not reported
Owner/Operator Email: Not reported

Owner/Operator Indicator: Owner
Owner/Operator Name: MICHAEL STANISH
Legal Status: Other
Date Became Current: Not reported
Date Ended Current: Not reported
Owner/Operator Address: 8270 MONROE AVE
Owner/Operator City,State,Zip: STANTON, CA 90680
Owner/Operator Telephone: 714-468-0489
Owner/Operator Telephone Ext: Not reported
Owner/Operator Fax: Not reported
Owner/Operator Email: Not reported

Historic Generators:

Receive Date: 2018-01-02 00:00:00.0
Handler Name: MIKES RV SERVICE AND REPAIR
Federal Waste Generator Description: Not a generator, verified
State District Owner: Not reported
Large Quantity Handler of Universal Waste: No
Recognized Trader Importer: No
Recognized Trader Exporter: No
Spent Lead Acid Battery Importer: No
Spent Lead Acid Battery Exporter: No
Current Record: Yes
Non Storage Recycler Activity: Not reported
Electronic Manifest Broker: Not reported

List of NAICS Codes and Descriptions:

NAICS Code: 811111
NAICS Description: GENERAL AUTOMOTIVE REPAIR

Facility Has Received Notices of Violations:

Violations: No Violations Found

Evaluation Action Summary:

Evaluations: No Evaluations Found

Q256 FREEDMAN INDUSTRIAL SALVAGE INC
8192 MONROE AVE
STANTON, CA 90680

< 1/8
1 ft.

FINDS 1024709250
N/A

Site 19 of 51 in cluster Q

Relative: FINDS:
Higher Registry ID: 110070503788

Actual:
68 ft. Click Here:

Environmental Interest/Information System:

RCRAInfo is a national information system that supports the Resource Conservation and Recovery Act (RCRA) program through the tracking of events and activities related to facilities that generate, transport,

Map ID
Direction
Distance
Elevation

MAP FINDINGS

Site

Database(s)

EDR ID Number
EPA ID Number

FREEDMAN INDUSTRIAL SALVAGE INC (Continued)

1024709250

and treat, store, or dispose of hazardous waste. RCRAInfo allows RCRA program staff to track the notification, permit, compliance, and corrective action activities required under RCRA.

US National Pollutant Discharge Elimination System (NPDES) module of the Compliance Information System (ICIS) tracks surface water permits issued under the Clean Water Act. Under NPDES, all facilities that discharge pollutants from any point source into waters of the United States are required to obtain a permit. The permit will likely contain limits on what can be discharged, impose monitoring and reporting requirements, and include other provisions to ensure that the discharge does not adversely affect water quality.

[Click this hyperlink](#) while viewing on your computer to access additional FINDS: detail in the EDR Site Report.

X257

**SOLAG DISPOSAL
8270 MONROE
STANTON, CA**

RGA LUST

**S114692783
N/A**

**< 1/8
1 ft.**

Site 9 of 15 in cluster X

**Relative:
Lower**

RGA LUST:

**Actual:
67 ft.**

Name:	SOLAG DISPOSAL	
Address:	8270 MONROE	
City:	STANTON	
State:	STANTON	
	2012 SOLAG DISPOSAL	8270 MONROE
Name:	SOLAG DISPOSAL	
Address:	8270 MONROE	
City:	STANTON	
State:	STANTON	
	2011 SOLAG DISPOSAL	8270 MONROE
Name:	SOLAG DISPOSAL	
Address:	8270 MONROE	
City:	STANTON	
State:	STANTON	
	2010 SOLAG DISPOSAL	8270 MONROE
Name:	SOLAG DISPOSAL	
Address:	8270 MONROE	
City:	STANTON	
State:	STANTON	
	2009 SOLAG DISPOSAL	8270 MONROE
Name:	SOLAG DISPOSAL	
Address:	8270 MONROE	
City:	STANTON	
State:	STANTON	
	2008 SOLAG DISPOSAL	8270 MONROE
Name:	SOLAG DISPOSAL	
Address:	8270 MONROE	
City:	STANTON	
State:	STANTON	
	2007 SOLAG DISPOSAL	8270 MONROE
Name:	SOLAG DISPOSAL	
Address:	8270 MONROE	
City:	STANTON	
State:	STANTON	
	2006 SOLAG DISPOSAL	8270 MONROE
Name:	SOLAG DISPOSAL	
Address:	8270 MONROE	

Map ID
Direction
Distance
Elevation

MAP FINDINGS

Site

Database(s)

EDR ID Number
EPA ID Number

SOLAG DISPOSAL (Continued)

S114692783

City: STANTON
State: STANTON
2005 SOLAG DISPOSAL 8270 MONROE

**X258 MIKES RV SERVICE AND REPAIR
8270 MONROE AVE
STANTON, CA 90680**

**FINDS 1024640596
ECHO N/A**

< 1/8
1 ft.

Site 10 of 15 in cluster X

**Relative:
Lower**

FINDS:
Registry ID: 110070428983

**Actual:
67 ft.**

Click Here:

Environmental Interest/Information System:

RCRAInfo is a national information system that supports the Resource Conservation and Recovery Act (RCRA) program through the tracking of events and activities related to facilities that generate, transport, and treat, store, or dispose of hazardous waste. RCRAInfo allows RCRA program staff to track the notification, permit, compliance, and corrective action activities required under RCRA.

Registry ID: 110070855618

Click Here:

Environmental Interest/Information System:

RCRAInfo is a national information system that supports the Resource Conservation and Recovery Act (RCRA) program through the tracking of events and activities related to facilities that generate, transport, and treat, store, or dispose of hazardous waste. RCRAInfo allows RCRA program staff to track the notification, permit, compliance, and corrective action activities required under RCRA.

Click this hyperlink while viewing on your computer to access additional FINDS: detail in the EDR Site Report.

ECHO:

Envid: 1024640596
Registry ID: 110070855618
DFR URL: <http://echo.epa.gov/detailed-facility-report?fid=110070855618>
Name: MICHAEL SHAW
Address: 8270 MONROE AVE
City,State,Zip: STANTON, CA 90680

Envid: 1024640596
Registry ID: 110070428983
DFR URL: <http://echo.epa.gov/detailed-facility-report?fid=110070428983>
Name: MIKES RV SERVICE AND REPAIR
Address: 8270 MONROE AVE
City,State,Zip: STANTON, CA 90680

Map ID
Direction
Distance
Elevation

MAP FINDINGS

Site

Database(s)

EDR ID Number
EPA ID Number

X259
< 1/8
1 ft.

SOLAG DISPOSAL
8270 MONROE STREET
STANTON, CA

RGA LUST **S114692780**
N/A

Site 11 of 15 in cluster X

Relative:
Lower

Actual:
67 ft.

RGALUST:
Name: SOLAG DISPOSAL
Address: 8270 MONROE STREET
City: STANTON
State: STANTON
1998 SOLAG DISPOSAL 8270 MONROE STREET
Name: SOLAG DISPOSAL
Address: 8270 MONROE STREET
City: STANTON
State: STANTON
1997 SOLAG DISPOSAL 8270 MONROE STREET
Name: SOLAG DISPOSAL
Address: 8270 MONROE STREET
City: STANTON
State: STANTON
1996 SOLAG DISPOSAL 8270 MONROE STREET
Name: SOLAG DISPOSAL
Address: 8270 MONROE STREET
City: STANTON
State: STANTON
1995 SOLAG DISPOSAL 8270 MONROE STREET
Name: SOLAG DISPOSAL
Address: 8270 MONROE STREET
City: STANTON
State: STANTON
1994 SOLAG DISPOSAL 8270 MONROE STREET
Name: SOLAG DISPOSAL
Address: 8270 MONROE STREET
City: STANTON
State: STANTON
1993 SOLAG DISPOSAL 8270 MONROE STREET

X260
< 1/8
1 ft.

SOLAG DISPOSAL
8270 MONROE
STANTON, CA 90680

FINDS **1023333107**
N/A

Site 12 of 15 in cluster X

Relative:
Lower

Actual:
67 ft.

FINDS:
Registry ID: 110066279468

Click Here:

Environmental Interest/Information System:
STATE MASTER

[Click this hyperlink](#) while viewing on your computer to access
additional FINDS: detail in the EDR Site Report.

Map ID
Direction
Distance
Elevation

MAP FINDINGS

EDR ID Number
EPA ID Number

M261 **HOT WAX DISTRIBUTORS** **RCRA-VSQQ** **1026494344**
< 1/8 **8362 STANDUSTRIAL ST** **CAR000314583**
1 ft. **STANTON, CA 90680**

Site 23 of 40 in cluster M

Relative:
Higher

Actual:
72 ft.

RCRA-VSQQ:
Date Form Received by Agency: 2020-11-20 00:00:00.0
Handler Name: HOT WAX DISTRIBUTORS
Handler Address: 8362 STANDUSTRIAL ST
Handler City,State,Zip: STANTON, CA 90680
EPA ID: CAR000314583
Contact Name: BRIAN LUTZ
Contact Address: STANDUSTRIAL ST
Contact City,State,Zip: STANTON, CA 90680
Contact Telephone: 714-503-0088 x111
Contact Fax: 714-539-0335
Contact Email: HOTWAXSOCAL@HOTMAIL.COM
Contact Title: CEO
EPA Region: 09
Land Type: Private
Federal Waste Generator Description: Conditionally Exempt Small Quantity Generator
Non-Notifier: Not reported
Biennial Report Cycle: Not reported
Accessibility: Not reported
Active Site Indicator: Handler Activities
State District Owner: Not reported
State District: Not reported
Mailing Address: PO BOX
Mailing City,State,Zip: STANTON, CA 90680
Owner Name: BRIAN LUTZ
Owner Type: Private
Operator Name: HOT WAX DISTRIBUTORS INC
Operator Type: Private
Short-Term Generator Activity: No
Importer Activity: No
Mixed Waste Generator: No
Transporter Activity: No
Transfer Facility Activity: No
Recycler Activity with Storage: No
Small Quantity On-Site Burner Exemption: No
Smelting Melting and Refining Furnace Exemption: No
Underground Injection Control: No
Off-Site Waste Receipt: No
Universal Waste Indicator: No
Universal Waste Destination Facility: No
Federal Universal Waste: No
Active Site Fed-Reg Treatment Storage and Disposal Facility: Not reported
Active Site Converter Treatment storage and Disposal Facility: Not reported
Active Site State-Reg Treatment Storage and Disposal Facility: Not reported
Active Site State-Reg Handler: ---
Federal Facility Indicator: Not reported
Hazardous Secondary Material Indicator: N
Sub-Part K Indicator: Not reported
Commercial TSD Indicator: No
Treatment Storage and Disposal Type: Not reported
2018 GPRA Permit Baseline: Not on the Baseline
2018 GPRA Renewals Baseline: Not on the Baseline
Permit Renewals Workload Universe: Not reported

Map ID
Direction
Distance
Elevation

MAP FINDINGS

Site

Database(s)

EDR ID Number
EPA ID Number

HOT WAX DISTRIBUTORS (Continued)

1026494344

Permit Workload Universe:	Not reported
Permit Progress Universe:	Not reported
Post-Closure Workload Universe:	Not reported
Closure Workload Universe:	Not reported
202 GPRA Corrective Action Baseline:	No
Corrective Action Workload Universe:	No
Subject to Corrective Action Universe:	No
Non-TSDFs Where RCRA CA has Been Imposed Universe:	No
TSDFs Potentially Subject to CA Under 3004 (u)/(v) Universe:	No
TSDFs Only Subject to CA under Discretionary Auth Universe:	No
Corrective Action Priority Ranking:	No NCAPS ranking
Environmental Control Indicator:	No
Institutional Control Indicator:	No
Human Exposure Controls Indicator:	N/A
Groundwater Controls Indicator:	N/A
Operating TSDF Universe:	Not reported
Full Enforcement Universe:	Not reported
Significant Non-Complier Universe:	No
Unaddressed Significant Non-Complier Universe:	No
Addressed Significant Non-Complier Universe:	No
Significant Non-Complier With a Compliance Schedule Universe:	No
Financial Assurance Required:	Not reported
Handler Date of Last Change:	2020-11-24 16:22:07.0
Recognized Trader-Importer:	No
Recognized Trader-Exporter:	No
Importer of Spent Lead Acid Batteries:	No
Exporter of Spent Lead Acid Batteries:	No
Recycler Activity Without Storage:	No
Manifest Broker:	No
Sub-Part P Indicator:	No

Hazardous Waste Summary:

Waste Code:	U359
Waste Description:	ETHANOL, 2-ETHOXY- (OR) ETHYLENE GLYCOL MONOETHYL ETHER

Handler - Owner Operator:

Owner/Operator Indicator:	Operator
Owner/Operator Name:	HOT WAX DISTRIBUTORS INC
Legal Status:	Private
Date Became Current:	Not reported
Date Ended Current:	Not reported
Owner/Operator Address:	8362 STANDUSTRIAL ST
Owner/Operator City,State,Zip:	STANTON, CA 90680
Owner/Operator Telephone:	Not reported
Owner/Operator Telephone Ext:	Not reported
Owner/Operator Fax:	Not reported
Owner/Operator Email:	Not reported

Owner/Operator Indicator:	Operator
Owner/Operator Name:	HOT WAX DISTRIBUTORS INC
Legal Status:	Private
Date Became Current:	Not reported
Date Ended Current:	Not reported
Owner/Operator Address:	8362 STANDUSTRIAL ST
Owner/Operator City,State,Zip:	STANTON, CA 90680

Map ID
Direction
Distance
Elevation

MAP FINDINGS

Site

Database(s)

EDR ID Number
EPA ID Number

HOT WAX DISTRIBUTORS (Continued)

1026494344

Owner/Operator Telephone:	Not reported
Owner/Operator Telephone Ext:	Not reported
Owner/Operator Fax:	Not reported
Owner/Operator Email:	Not reported
Owner/Operator Indicator:	Owner
Owner/Operator Name:	BRIAN LUTZ
Legal Status:	Private
Date Became Current:	Not reported
Date Ended Current:	Not reported
Owner/Operator Address:	8362 STANDUTRIAL ST
Owner/Operator City,State,Zip:	STANTON, CA 90680
Owner/Operator Telephone:	714-503-0088
Owner/Operator Telephone Ext:	111
Owner/Operator Fax:	714-539-0335
Owner/Operator Email:	HOTWAXSOCAL@HOTMAIL.COM
Owner/Operator Indicator:	Owner
Owner/Operator Name:	BRIAN LUTZ
Legal Status:	Private
Date Became Current:	Not reported
Date Ended Current:	Not reported
Owner/Operator Address:	8362 STANDUTRIAL ST
Owner/Operator City,State,Zip:	STANTON, CA 90680
Owner/Operator Telephone:	714-503-0088
Owner/Operator Telephone Ext:	111
Owner/Operator Fax:	714-539-0335
Owner/Operator Email:	HOTWAXSOCAL@HOTMAIL.COM

Historic Generators:

Receive Date:	2020-11-06 00:00:00.0
Handler Name:	STANTON WAREHOUSE 1
Federal Waste Generator Description:	Conditionally Exempt Small Quantity Generator
State District Owner:	Not reported
Large Quantity Handler of Universal Waste:	No
Recognized Trader Importer:	No
Recognized Trader Exporter:	No
Spent Lead Acid Battery Importer:	No
Spent Lead Acid Battery Exporter:	No
Current Record:	No
Non Storage Recycler Activity:	No
Electronic Manifest Broker:	No
Receive Date:	2020-11-20 00:00:00.0
Handler Name:	HOT WAX DISTRIBUTORS
Federal Waste Generator Description:	Conditionally Exempt Small Quantity Generator
State District Owner:	Not reported
Large Quantity Handler of Universal Waste:	No
Recognized Trader Importer:	No
Recognized Trader Exporter:	No
Spent Lead Acid Battery Importer:	No
Spent Lead Acid Battery Exporter:	No
Current Record:	Yes
Non Storage Recycler Activity:	No
Electronic Manifest Broker:	No

Map ID
Direction
Distance
Elevation

MAP FINDINGS

Site

Database(s)

EDR ID Number
EPA ID Number

HOT WAX DISTRIBUTORS (Continued)

1026494344

List of NAICS Codes and Descriptions:

NAICS Code: 424690

NAICS Description: OTHER CHEMICAL AND ALLIED PRODUCTS MERCHANT WHOLESALERS

Facility Has Received Notices of Violations:

Violations: No Violations Found

Evaluation Action Summary:

Evaluations: No Evaluations Found

X262 1X GARDEN GROVE COMERCIAL
8270 MONROE
STANTON, CA 92640
< 1/8
1 ft.

HAZNET S123739992
HWTS N/A

Site 13 of 15 in cluster X

Relative:
Lower

Actual:
67 ft.

HAZNET:

Name: 1X GARDEN GROVE COMERCIAL
Address: 8270 MONROE
Address 2: Not reported
City,State,Zip: STANTON, CA 926400000
Contact: CAMERON SPICER/OPERATIONS MGR
Telephone: 7144933335
Mailing Name: Not reported
Mailing Address: 33161 CAMINO CAPISTRANO

Year: 1991
Gepaid: CAC000633776
TSD EPA ID: CAT080011059
CA Waste Code: 221 - Waste oil and mixed oil
Disposal Method: R01 - Recycler
Tons: 5.004

HWTS:

Name: 1X GARDEN GROVE COMERCIAL
Address: 8270 MONROE
Address 2: Not reported
City,State,Zip: STANTON, CA 926400000
EPA ID: CAC000633776
Inactive Date: 10/25/2000
Create Date: 08/29/1991
Last Act Date: 10/25/2000
Mailing Name: Not reported
Mailing Address: 33161 CAMINO CAPISTRANO
Mailing Address 2: Not reported
Mailing City,State,Zip: SAN JUAN CAPISTRANO, CA 926750000
Owner Name: GARDEN GROVE COMCERIAL
Owner Address: --
Owner Address 2: Not reported
Owner City,State,Zip: --, 99 --
Contact Name: CAMERON SPICER/OPERATIONS MGR
Contact Address: --
Contact Address 2: Not reported
City,State,Zip: --, 99 --

Map ID
Direction
Distance
Elevation

MAP FINDINGS

EDR ID Number
EPA ID Number

X263 **SOLAG DISPOSAL** **LUST** **S101300110**
< 1/8 **8270 MONROE** **HIST CORTESE** **N/A**
1 ft. **STANTON, CA 90680** **CERS**

Site 14 of 15 in cluster X

Relative:
Lower

LUST:

Actual:
67 ft.

Name: SOLAG DISPOSAL
Address: 8270 MONROE
City,State,Zip: STANTON, CA 90680
Lead Agency: ORANGE COUNTY LOP
Case Type: LUST Cleanup Site
Geo Track: http://geotracker.waterboards.ca.gov/profile_report.asp?global_id=T0605901465
Global Id: T0605901465
Latitude: 33.805086
Longitude: -117.988203
Status: Completed - Case Closed
Status Date: 12/07/1995
Case Worker: SR
RB Case Number: 083001961T
Local Agency: ORANGE COUNTY LOP
File Location: Local Agency
Local Case Number: 91UT140
Potential Media Affect: Other Groundwater (uses other than drinking water)
Potential Contaminants of Concern: Diesel, Gasoline
Site History: Not reported

LUST:

Global Id: T0605901465
Contact Type: Local Agency Caseworker
Contact Name: SHYAMALA RAJAGOPAL
Organization Name: ORANGE COUNTY LOP
Address: 1241 E. DYER ROAD SUITE 120
City: SANTA ANA
Email: srajagopal@ochca.com
Phone Number: 7144336262

Global Id: T0605901465
Contact Type: Regional Board Caseworker
Contact Name: VALERIE JAHN-BULL
Organization Name: SANTA ANA RWQCB (REGION 8)
Address: 3737 MAIN STREET, SUITE 500
City: RIVERSIDE
Email: valerie.jahn-bull@waterboards.ca.gov
Phone Number: 9517824903

LUST:

Global Id: T0605901465
Action Type: Other
Date: 09/04/1991
Action: Leak Discovery

Global Id: T0605901465
Action Type: REMEDIATION
Date: 03/03/1992
Action: Excavation

Global Id: T0605901465
Action Type: Other

Map ID
Direction
Distance
Elevation

MAP FINDINGS

Site

Database(s)

EDR ID Number
EPA ID Number

SOLAG DISPOSAL (Continued)

S101300110

Date: 09/04/1991
Action: Leak Reported

LUST:

Global Id: T0605901465
Status: Open - Case Begin Date
Status Date: 09/04/1991

Global Id: T0605901465
Status: Completed - Case Closed
Status Date: 12/07/1995

ORANGE CO. LUST:

Name: SOLAG DISPOSAL
Address: 8270 MONROE AVE
City,State,Zip: STANTON, CA 90680
Region: ORANGE
Facility Id: 91UT140
Released Substance: Diesel fuel oil and additives, Nos.1-D, 2-D, 2-4, Gasoline-Automotive
(motor gasoline and additives), leaded & unleaded
Date Closed: 12/07/1995
Record ID: RO0002922

HIST CORTESE:

edr_fname: SOLAG DISPOSAL
edr_fadd1: 8270 MONROE
City,State,Zip: STANTON, CA 90680
Region: CORTESE
Facility County Code: 30
Reg By: LTNKA
Reg Id: 083001961T

CERS:

Name: SOLAG DISPOSAL
Address: 8270 MONROE
City,State,Zip: STANTON, CA 90680
Site ID: 194404
CERS ID: T0605901465
CERS Description: Leaking Underground Storage Tank Cleanup Site

Affiliation:

Affiliation Type Desc: Local Agency Caseworker
Entity Name: SHYAMALA RAJAGOPAL - ORANGE COUNTY LOP
Entity Title: Not reported
Affiliation Address: 1241 E. DYER ROAD SUITE 120
Affiliation City: SANTA ANA
Affiliation State: CA
Affiliation Country: Not reported
Affiliation Zip: Not reported
Affiliation Phone: 7144336262

Affiliation Type Desc: Regional Board Caseworker
Entity Name: VALERIE JAHN-BULL - SANTA ANA RWQCB (REGION 8)
Entity Title: Not reported
Affiliation Address: 3737 MAIN STREET, SUITE 500

Map ID
Direction
Distance
Elevation

MAP FINDINGS

Site

Database(s)

EDR ID Number
EPA ID Number

SOLAG DISPOSAL (Continued)

S101300110

Affiliation City: RIVERSIDE
Affiliation State: CA
Affiliation Country: Not reported
Affiliation Zip: Not reported
Affiliation Phone: 9517824903

R264

**1X AKIN, RON
10732 CHESTNUT AVE
STANTON, CA 90680**

**HAZNET
HWTS**

**S123733673
N/A**

**< 1/8
1 ft.**

Site 4 of 19 in cluster R

**Relative:
Higher**

HAZNET:

**Actual:
68 ft.**

Name: 1X AKIN, RON
Address: 10732 CHESTNUT AVE
Address 2: Not reported
City,State,Zip: STANTON, CA 906800000
Contact: MILTKO, VANESSA/SCTY
Telephone: 7148926642
Mailing Name: Not reported
Mailing Address: --

Year: 1991
Gepaid: CAC000557296
TSD EPA ID: OKD089761290
CA Waste Code: 221 - Waste oil and mixed oil
Disposal Method: 01 -
Tons: 0.4587

Year: 1991
Gepaid: CAC000557296
TSD EPA ID: OKD089761290
CA Waste Code: 272 - Polymeric resin waste
Disposal Method: -
Tons: 0.4587

Year: 1991
Gepaid: CAC000557296
TSD EPA ID: OKD089761290
CA Waste Code: 461 - Paint sludge
Disposal Method: -
Tons: 0.4587

Year: 1991
Gepaid: CAC000557296
TSD EPA ID: OKD089761290
CA Waste Code: 491 - Unspecified sludge waste
Disposal Method: -
Tons: 0.0834

HWTS:

Name: 1X AKIN, RON
Address: 10732 CHESTNUT AVE
Address 2: Not reported
City,State,Zip: STANTON, CA 906800000

Map ID
Direction
Distance
Elevation

MAP FINDINGS

Site

Database(s)

EDR ID Number
EPA ID Number

1X AKIN, RON (Continued)

S123733673

EPA ID: CAC000557296
Inactive Date: 10/25/2000
Create Date: 01/17/1991
Last Act Date: 10/25/2000
Mailing Name: Not reported
Mailing Address: --
Mailing Address 2: Not reported
Mailing City,State,Zip: STANTON, CA 906800000
Owner Name: RON AKIN
Owner Address: --
Owner Address 2: Not reported
Owner City,State,Zip: --, 99 --
Contact Name: MILTKO, VANESSA/SCTY
Contact Address: --
Contact Address 2: Not reported
City,State,Zip: --, 99 --

Q265 **FREEDMAN INDUSTRIAL SALVAGE INC**
8192 MONROE AVE
STANTON, CA 90680

ECHO **1023694796**
N/A

< 1/8
1 ft.

Site 20 of 51 in cluster Q

Relative:
Higher
Actual:
68 ft.

ECHO:
Envid: 1023694796
Registry ID: 110070503788
DFR URL: <http://echo.epa.gov/detailed-facility-report?fid=110070503788>
Name: FREEDMAN INDUSTRIAL SALVAGE INC
Address: 8192 MONROE AVE
City,State,Zip: STANTON, CA 90680

W266 **TASHIMA AUTO BODY, INC.**
8101 MONROE STREET
STANTON, CA 90680

HAZNET **S113001160**
HWTS **N/A**

< 1/8
1 ft.

Site 6 of 26 in cluster W

Relative:
Higher
Actual:
68 ft.

HAZNET:
Name: TASHIMA AUTO BODY, INC.
Address: 8101 MONROE STREET
Address 2: Not reported
City,State,Zip: STANTON, CA 906800000
Contact: --
Telephone: --
Mailing Name: Not reported
Mailing Address: 8101 MONROE ST

Year: 2002
Gepaid: CAD058426479
TSD EPA ID: CAD008252405
CA Waste Code: 214 - Unspecified solvent mixture
Disposal Method: R01 - Recycler
Tons: 0.198

Year: 1998
Gepaid: CAD058426479

Map ID
Direction
Distance
Elevation

MAP FINDINGS

Site

Database(s)

EDR ID Number
EPA ID Number

TASHIMA AUTO BODY, INC. (Continued)

S113001160

TSD EPA ID:	CAD008252405
CA Waste Code:	352 - Other organic solids
Disposal Method:	R01 - Recycler
Tons:	0.125
Year:	1998
Gepaid:	CAD058426479
TSD EPA ID:	CAD008252405
CA Waste Code:	133 - Aqueous solution with total organic residues 10 percent or more
Disposal Method:	R01 - Recycler
Tons:	0.1334
Year:	1995
Gepaid:	CAD058426479
TSD EPA ID:	CAD008364432
CA Waste Code:	214 - Unspecified solvent mixture
Disposal Method:	R01 - Recycler
Tons:	0.18
Year:	1993
Gepaid:	CAD058426479
TSD EPA ID:	UTD991301748
CA Waste Code:	181 - Other inorganic solid waste
Disposal Method:	D80 - Disposal, Land Fill
Tons:	0.1
Year:	1993
Gepaid:	CAD058426479
TSD EPA ID:	CAL000113451
CA Waste Code:	343 - Unspecified organic liquid mixture
Disposal Method:	H01 - Transfer Station
Tons:	0.187
Year:	1993
Gepaid:	CAD058426479
TSD EPA ID:	CAD008252405
CA Waste Code:	214 - Unspecified solvent mixture
Disposal Method:	R01 - Recycler
Tons:	0.288
Year:	1993
Gepaid:	CAD058426479
TSD EPA ID:	CAT080010101
CA Waste Code:	214 - Unspecified solvent mixture
Disposal Method:	H01 - Transfer Station
Tons:	0.198
Year:	1992
Gepaid:	CAD058426479
TSD EPA ID:	CAD008252405
CA Waste Code:	214 - Unspecified solvent mixture
Disposal Method:	R01 - Recycler
Tons:	0.4961
Year:	1991
Gepaid:	CAD058426479
TSD EPA ID:	CAD008252405

Map ID
Direction
Distance
Elevation

MAP FINDINGS

Site

Database(s)

EDR ID Number
EPA ID Number

TASHIMA AUTO BODY, INC. (Continued)

S113001160

CA Waste Code: 212 - Oxygenated solvents (acetone, butanol, ethyl acetate, etc.)
Disposal Method: 01 -
Tons: 0.1042

[Click this hyperlink](#) while viewing on your computer to access
5 additional CA HAZNET: record(s) in the EDR Site Report.

Additional Info:

Year: 1998
Gen EPA ID: CAD058426479

Shipment Date: 19981228
Creation Date: 3/1/1999 0:00:00
Receipt Date: 19981228
Manifest ID: 98410999
Trans EPA ID: CAD008252405
Trans Name: Not reported
Trans 2 EPA ID: Not reported
Trans 2 Name: Not reported
TSDF EPA ID: CAD008252405
Trans Name: Not reported
TSDF Alt EPA ID: Not reported
TSDF Alt Name: Not reported
Waste Code Description: 133 - Aqueous solution with 10% or more total organic residues
RCRA Code: Not reported
Meth Code: R01 - Recycler
Quantity Tons: 0.1334
Waste Quantity: 32
Quantity Unit: G
Additional Code 1: Not reported
Additional Code 2: Not reported
Additional Code 3: Not reported
Additional Code 4: Not reported
Additional Code 5: Not reported

Shipment Date: 19981215
Creation Date: 2/8/1999 0:00:00
Receipt Date: 19981215
Manifest ID: 98410997
Trans EPA ID: CAD008252405
Trans Name: Not reported
Trans 2 EPA ID: Not reported
Trans 2 Name: Not reported
TSDF EPA ID: CAD008252405
Trans Name: Not reported
TSDF Alt EPA ID: Not reported
TSDF Alt Name: Not reported
Waste Code Description: 352 - Other organic solids
RCRA Code: D001
Meth Code: R01 - Recycler
Quantity Tons: 0.125
Waste Quantity: 250
Quantity Unit: P
Additional Code 1: Not reported
Additional Code 2: Not reported
Additional Code 3: Not reported

Map ID
Direction
Distance
Elevation

MAP FINDINGS

Site

Database(s)

EDR ID Number
EPA ID Number

TASHIMA AUTO BODY, INC. (Continued)

S113001160

Additional Code 4: Not reported
Additional Code 5: Not reported

Additional Info:

Year: 2002
Gen EPA ID: CAD058426479

Shipment Date: 20020709
Creation Date: 1/21/2003 18:31:48
Receipt Date: 20020709
Manifest ID: 21648093
Trans EPA ID: CAD008252405
Trans Name: Not reported
Trans 2 EPA ID: Not reported
Trans 2 Name: Not reported
TSDF EPA ID: CAD008252405
Trans Name: Not reported
TSDF Alt EPA ID: Not reported
TSDF Alt Name: Not reported
Waste Code Description: 214 - Unspecified solvent mixture
RCRA Code: D001
Meth Code: R01 - Recycler
Quantity Tons: 0.198
Waste Quantity: 55
Quantity Unit: G
Additional Code 1: Not reported
Additional Code 2: Not reported
Additional Code 3: Not reported
Additional Code 4: Not reported
Additional Code 5: Not reported

Additional Info:

Year: 1995
Gen EPA ID: CAD058426479

Shipment Date: 19951013
Creation Date: 7/26/1996 0:00:00
Receipt Date: 19951018
Manifest ID: 95339326
Trans EPA ID: CAD980585293
Trans Name: Not reported
Trans 2 EPA ID: Not reported
Trans 2 Name: Not reported
TSDF EPA ID: CAD008364432
Trans Name: Not reported
TSDF Alt EPA ID: Not reported
TSDF Alt Name: Not reported
Waste Code Description: 214 - Unspecified solvent mixture
RCRA Code: D001
Meth Code: R01 - Recycler
Quantity Tons: 0.18
Waste Quantity: 50
Quantity Unit: G
Additional Code 1: Not reported
Additional Code 2: Not reported
Additional Code 3: Not reported

Map ID
Direction
Distance
Elevation

MAP FINDINGS

Site

Database(s)

EDR ID Number
EPA ID Number

TASHIMA AUTO BODY, INC. (Continued)

S113001160

Additional Code 4: Not reported
Additional Code 5: Not reported

Additional Info:

Year: 1993
Gen EPA ID: CAD058426479

Shipment Date: 19931124
Creation Date: 9/14/1995 0:00:00
Receipt Date: 19931124
Manifest ID: 93162072
Trans EPA ID: CAD981694664
Trans Name: Not reported
Trans 2 EPA ID: Not reported
Trans 2 Name: Not reported
TSDF EPA ID: CAL000113451
Trans Name: Not reported
TSDF Alt EPA ID: CAL000113451
TSDF Alt Name: Not reported
Waste Code Description: 343 - Unspecified organic liquid mixture
RCRA Code: Not reported
Meth Code: H01 - Transfer Station
Quantity Tons: 0.187
Waste Quantity: 55
Quantity Unit: G
Additional Code 1: Not reported
Additional Code 2: Not reported
Additional Code 3: Not reported
Additional Code 4: Not reported
Additional Code 5: Not reported

Shipment Date: 19930830
Creation Date: 9/12/1995 0:00:00
Receipt Date: 19930903
Manifest ID: 92755896
Trans EPA ID: CAD980585293
Trans Name: Not reported
Trans 2 EPA ID: Not reported
Trans 2 Name: Not reported
TSDF EPA ID: CAT080010101
Trans Name: Not reported
TSDF Alt EPA ID: CAT080010101
TSDF Alt Name: Not reported
Waste Code Description: 214 - Unspecified solvent mixture
RCRA Code: D001
Meth Code: H01 - Transfer Station
Quantity Tons: 0.198
Waste Quantity: 55
Quantity Unit: G
Additional Code 1: Not reported
Additional Code 2: Not reported
Additional Code 3: Not reported
Additional Code 4: Not reported
Additional Code 5: Not reported

Shipment Date: 19930830
Creation Date: 9/13/1995 0:00:00

Map ID
Direction
Distance
Elevation

MAP FINDINGS

Site

Database(s)

EDR ID Number
EPA ID Number

TASHIMA AUTO BODY, INC. (Continued)

S113001160

Receipt Date: 19930913
Manifest ID: 92755839
Trans EPA ID: CAD980585293
Trans Name: Not reported
Trans 2 EPA ID: TXD988052494
Trans 2 Name: Not reported
TSDF EPA ID: UTD991301748
Trans Name: Not reported
TSDF Alt EPA ID: Not reported
TSDF Alt Name: Not reported
Waste Code Description: 181 - Other inorganic solid waste Organics
RCRA Code: Not reported
Meth Code: D80 - Disposal, Land Fill
Quantity Tons: 0.1
Waste Quantity: 200
Quantity Unit: P
Additional Code 1: Not reported
Additional Code 2: Not reported
Additional Code 3: Not reported
Additional Code 4: Not reported
Additional Code 5: Not reported

Shipment Date: 19930702
Creation Date: 9/11/1995 0:00:00
Receipt Date: 19930702
Manifest ID: 92598357
Trans EPA ID: CAD008252405
Trans Name: Not reported
Trans 2 EPA ID: Not reported
Trans 2 Name: Not reported
TSDF EPA ID: CAD008252405
Trans Name: Not reported
TSDF Alt EPA ID: Not reported
TSDF Alt Name: Not reported
Waste Code Description: 214 - Unspecified solvent mixture
RCRA Code: Not reported
Meth Code: R01 - Recycler
Quantity Tons: 0.144
Waste Quantity: 40
Quantity Unit: G
Additional Code 1: Not reported
Additional Code 2: Not reported
Additional Code 3: Not reported
Additional Code 4: Not reported
Additional Code 5: Not reported

Shipment Date: 19930413
Creation Date: 9/6/1995 0:00:00
Receipt Date: 19930415
Manifest ID: 92039310
Trans EPA ID: CAD008252405
Trans Name: Not reported
Trans 2 EPA ID: Not reported
Trans 2 Name: Not reported
TSDF EPA ID: CAD008252405
Trans Name: Not reported
TSDF Alt EPA ID: Not reported

Map ID
Direction
Distance
Elevation

MAP FINDINGS

Site

Database(s)

EDR ID Number
EPA ID Number

TASHIMA AUTO BODY, INC. (Continued)

S113001160

TSDf Alt Name: Not reported
Waste Code Description: 214 - Unspecified solvent mixture
RCRA Code: Not reported
Meth Code: R01 - Recycler
Quantity Tons: 0.144
Waste Quantity: 40
Quantity Unit: G
Additional Code 1: Not reported
Additional Code 2: Not reported
Additional Code 3: Not reported
Additional Code 4: Not reported
Additional Code 5: Not reported

HWTS:

Name: TASHIMA AUTO BODY, INC.
Address: 8101 MONROE STREET
Address 2: Not reported
City,State,Zip: STANTON, CA 906800000
EPA ID: CAD058426479
Inactive Date: 11/29/1995
Create Date: 04/10/1987
Last Act Date: 08/28/2001
Mailing Name: Not reported
Mailing Address: 8101 MONROE ST
Mailing Address 2: Not reported
Mailing City,State,Zip: STANTON, CA 906800000
Owner Name: --
Owner Address: --
Owner Address 2: Not reported
Owner City,State,Zip: --, 99 --
Contact Name: --
Contact Address: INACTIVE PER VQ99 - BMI
Contact Address 2: Not reported
City,State,Zip: --, 99 --

W267 **A-1 ACCURATE AUTOMOTIVE**
10831 COURT AVE
STANTON, CA 90680

CERS HAZ WASTE **S123513088**
CERS **N/A**

< 1/8
1 ft.

Site 7 of 26 in cluster W

Relative:
Higher
Actual:
68 ft.

CERS HAZ WASTE:
Name: A-1 ACCURATE AUTOMOTIVE
Address: 10831 COURT AVE
City,State,Zip: STANTON, CA 90680
Site ID: 363575
CERS ID: 10549099
CERS Description: Hazardous Waste Generator

CERS:

Name: A-1 ACCURATE AUTOMOTIVE
Address: 10831 COURT AVE
City,State,Zip: STANTON, CA 90680
Site ID: 363575
CERS ID: 10549099
CERS Description: Chemical Storage Facilities

Map ID
Direction
Distance
Elevation

MAP FINDINGS

Site

Database(s)

EDR ID Number
EPA ID Number

A-1 ACCURATE AUTOMOTIVE (Continued)

S123513088

Violations:

Site ID: 363575
Site Name: A-1 ACCURATE AUTOMOTIVE
Violation Date: 10-15-2014
Citation: HSC 6.95 25508(a)(1) - California Health and Safety Code, Chapter 6.95, Section(s) 25508(a)(1)

Violation Description: Failure to complete and electronically submit hazardous material inventory information for all reportable hazardous materials on site at or above reportable quantities.

Violation Notes: Returned to compliance on 05/15/2017.
Violation Division: Orange County Environmental Health
Violation Program: HMRRP
Violation Source: CERS

Site ID: 363575
Site Name: A-1 ACCURATE AUTOMOTIVE
Violation Date: 02-01-2019
Citation: 22 CCR 12 66262.34(f) - California Code of Regulations, Title 22, Chapter 12, Section(s) 66262.34(f)

Violation Description: Failure to properly label hazardous waste accumulation containers and portable tanks with the following requirements: "Hazardous Waste", name and address of the generator, physical and chemical characteristics of the Hazardous Waste, and starting accumulation date.

Violation Notes: Returned to compliance on 02/01/2019. OBSERVATION: One 55 gallon drum of Used Oil Filters was observed full without an accumulation start date on the labeling. CORRECTIVE ACTION: Mr. Riesing determined and filled out the accumulation start date during the inspection. No further action required.

Violation Division: Orange County Environmental Health
Violation Program: HW
Violation Source: CERS

Site ID: 363575
Site Name: A-1 ACCURATE AUTOMOTIVE
Violation Date: 02-01-2019
Citation: HSC 6.95 25508.1(a)-(f) - California Health and Safety Code, Chapter 6.95, Section(s) 25508.1(a)-(f)

Violation Description: Failure to electronically update business plan within 30 days of any one of the following events: A 100 percent or more increase in the quantity of a previously disclosed material. Any handling of a previously undisclosed hazardous materials at or above reportable quantities. A change of business address, business ownership, or business name. A substantial change in the handler's operations that requires modification to any portion of the business plan.

Violation Notes: Returned to compliance on 02/01/2019. OBSERVATION: Electronic submission of the Hazardous Materials Chemical Inventory is not accurate and complete. CORRECTIVE ACTION: Business updated their HMBEP to reflect current materials and quantities and submitted via CERS. Violation corrected on site.

Violation Division: Orange County Environmental Health
Violation Program: HMRRP
Violation Source: CERS

Site ID: 363575
Site Name: A-1 ACCURATE AUTOMOTIVE
Violation Date: 02-01-2019

Map ID
Direction
Distance
Elevation

MAP FINDINGS

Site

Database(s)

EDR ID Number
EPA ID Number

A-1 ACCURATE AUTOMOTIVE (Continued)

S123513088

Citation: HSC 6.95 25505(a)(4) - California Health and Safety Code, Chapter 6.95, Section(s) 25505(a)(4)
Violation Description: Failure to provide initial and annual training to all employees in safety procedures in the event of a release or threatened release of a hazardous material or failure to document and maintain training records for a minimum of three years.
Violation Notes: Returned to compliance on 03/23/2020. OBSERVATION: Employee training records were not available for review. All employees are required to be trained annually; new employees are required to be trained within 6 months. CORRECTIVE ACTION: Please provide training records for the Hazardous Materials Business Plan with the following information documented: topic of training, date, employee name, employee signature. Violation must be corrected immediately and documents must be submitted to this Agency within 30 days.
Violation Division: Orange County Environmental Health
Violation Program: HMRRP
Violation Source: CERS

Site ID: 363575
Site Name: A-1 ACCURATE AUTOMOTIVE
Violation Date: 10-15-2014
Citation: HSC 6.95 25508(d) - California Health and Safety Code, Chapter 6.95, Section(s) 25508(d)
Violation Description: Failure to complete and/or electronically submit a business plan when storing/handling a hazardous material at or above reportable quantities.
Violation Notes: Returned to compliance on 05/15/2017.
Violation Division: Orange County Environmental Health
Violation Program: HMRRP
Violation Source: CERS

Site ID: 363575
Site Name: A-1 ACCURATE AUTOMOTIVE
Violation Date: 02-01-2019
Citation: HSC 6.95 25508(a)(1) - California Health and Safety Code, Chapter 6.95, Section(s) 25508(a)(1)
Violation Description: Failure to complete and electronically submit a site map with all required content.
Violation Notes: Returned to compliance on 02/01/2019. OBSERVATION: Site map does not contain all of the required elements. CORRECTIVE ACTION: Business updated site map to contain all required elements and violation was corrected on site.
Violation Division: Orange County Environmental Health
Violation Program: HMRRP
Violation Source: CERS

Evaluation:
Eval General Type: Other/Unknown
Eval Date: 10-15-2014
Violations Found: Yes
Eval Type: Other, not routine, done by local agency
Eval Notes: Orange County Environmental Health as the Certified Unified Program Agency (OC CUPA) is the administrating agency for the Hazardous Materials Disclosure and Business Emergency Plan programs (HMD/BEP) previously administered by the Orange County Fire Authority. During the months of August and December of 2013, the OC CUPA sent out letters to regulated businesses requesting them to electronically

Map ID
Direction
Distance
Elevation

MAP FINDINGS

Site

Database(s)

EDR ID Number
EPA ID Number

A-1 ACCURATE AUTOMOTIVE (Continued)

S123513088

submit their HMD/BEP forms. Electronic submission of these forms is a legal requirement. Failure to submit HMD/BEP forms is in violation of the California Health & Safety Code Chapter 6.95. According to our records there is no electronic submission for this facility. Please go to www.esubmit.ocgov.com to request a username and password and submit your HMD/BEP forms within the next 30 days. Businesses may also submit forms via the California Environmental Reporting System. Please verify that all owner information that is prepopulated on the E-Submit Portal is still [Truncated]

Eval Division: Orange County Environmental Health
Eval Program: HMRRP
Eval Source: CERS

Eval General Type: Compliance Evaluation Inspection
Eval Date: 02-05-2016
Violations Found: No
Eval Type: Routine done by local agency
Eval Notes: On site to conduct hazardous materials chemical inventory and business emergency plan inspection this date, consent to enter, inspect and take photographs was given James The HMBEP has been submitted through ----CERS On this date this agency helped input chemicals. Facility needs to upload map. The facility has the following hazardous materials that exceed the required disclosure quantities: New oil Waste oil Waste Antifreeze Propane Note: Please review the maximum amount of each chemical that is onsite. Also review the average daily amount and revise it so that it reflects the amount of each chemical that is typically onsite. Reporting thresholds are 500 pounds of solid or 55 gallons of liquid or 200 cubic feet of gas. .

Eval Division: Orange County Environmental Health
Eval Program: HMRRP
Eval Source: CERS

Eval General Type: Other/Unknown
Eval Date: 02-09-2016
Violations Found: No
Eval Type: Other, not routine, done by local agency
Eval Notes: Accepted First Submittal. Violations corrected.
Eval Division: Orange County Environmental Health
Eval Program: HMRRP
Eval Source: CERS

Eval General Type: Other/Unknown
Eval Date: 03-23-2020
Violations Found: No
Eval Type: Other, not routine, done by local agency
Eval Notes: Annual safety training records covering the Hazardous Materials Business Plan have been received on 3/23/2020 for this site. Violation I239 has been corrected. Please continue to conduct annual safety training with employees and ensure records are available for a minimum of 3 years per HSC 6.95 25505(a)(4).

Eval Division: Orange County Environmental Health
Eval Program: HMRRP
Eval Source: CERS

Eval General Type: Other/Unknown
Eval Date: 04-16-2016
Violations Found: No

Map ID
Direction
Distance
Elevation

MAP FINDINGS

Site

Database(s)

EDR ID Number
EPA ID Number

A-1 ACCURATE AUTOMOTIVE (Continued)

S123513088

Eval Type: Other, not routine, done by local agency
Eval Notes: NOV PO Return 8/25/15. 4/16: EC, CERS, Esubmit and Account review. A01 conducted 2/5/16. CERS SUBMISSION 2/8/16 ACCEPTED 2/9/16.

Eval Division: Orange County Environmental Health
Eval Program: HMRRP
Eval Source: CERS

Eval General Type: Other/Unknown
Eval Date: 04-19-2017
Violations Found: No
Eval Type: Other, not routine, done by local agency
Eval Notes: Reviewed facility's CERS HMBP submission. All submittal elements accepted. Suggestions were made for the hazardous material inventory and site map. Submission accepted however please note for the following: Hazardous Materials Inventory - The maximum daily amount should reflect the maximum amount of that material that you may have on site at any one time. The average daily amount should reflect the amount of that material that may be present at any one time. For example, a 55 gallon drum of motor oil has a maximum daily amount of 55 gallons, but may have an average daily amount of 30 or 40 gallons. Site map - Please add the following information: storm drains and sewers, emergency response equipment (fire extinguishers, fire hydrants, absorbent materials), evacuation staging area.

Eval Division: Orange County Environmental Health
Eval Program: HMRRP
Eval Source: CERS

Eval General Type: Other/Unknown
Eval Date: 08-07-2015
Violations Found: No
Eval Type: Other, not routine, done by local agency
Eval Notes: Not reported
Eval Division: Orange County Environmental Health
Eval Program: HMRRP
Eval Source: CERS

Eval General Type: Compliance Evaluation Inspection
Eval Date: 01-08-2014
Violations Found: No
Eval Type: Routine done by local agency
Eval Notes: On-site for routine inspection. Permission to enter, inspect, and take photographs granted by Jim Reising this date. Hazardous Waste reviewed at site. waste aqueous solvent is hauled by Safety Kleen , waste oil, filters and coolant is hauled by AES HW containers are properly labeled and dated. Emergency numbers posted. Inspected trash/dumpster and it does not appear to contain any hazardous waste. The perimeter of the facility was also inspected; no obvious signs of releases were noted.

Eval Division: Orange County Environmental Health
Eval Program: HW
Eval Source: CERS

Eval General Type: Other/Unknown
Eval Date: 01-26-2016
Violations Found: No
Eval Type: Other, not routine, done by local agency
Eval Notes: Received a call from Fascia on this day. This agency indicated that

Map ID
Direction
Distance
Elevation

MAP FINDINGS

Site

Database(s)

EDR ID Number
EPA ID Number

A-1 ACCURATE AUTOMOTIVE (Continued)

S123513088

she is not on ether CERS or esubmit. she needs to go in an apply for a user name and password.

Eval Division: Orange County Environmental Health
Eval Program: HMRRP
Eval Source: CERS

Eval General Type: Compliance Evaluation Inspection
Eval Date: 02-01-2019
Violations Found: Yes
Eval Type: Routine done by local agency
Eval Notes: On site for a routine hazardous waste inspection. Consent to enter and inspect granted by Jim Reising, Owner. Walked throughout the facility. Observed hazardous waste storage areas. Discussed container storage requirements with Mr. Reising. Manifests were available and reviewed. Emergency plan is available inside the office. No hazardous waste or universal waste observed in the dumpster/enclosure area.

Eval Division: Orange County Environmental Health
Eval Program: HW
Eval Source: CERS

Eval General Type: Compliance Evaluation Inspection
Eval Date: 02-01-2019
Violations Found: Yes
Eval Type: Routine done by local agency
Eval Notes: On site for routine hazardous materials and business emergency plan inspection. Consent to enter and inspect granted by Jim Reising, Owner. Observed the facility and inspected hazardous materials storage. The following materials were observed in amounts that meet or exceed the minimum volumes required for disclosure: - 125 gallon tank of Automatic Transmission Fluid - 125 gallon tank of Motor Oil - (2) 7 gallon cylinders of Propane - 55 gallon drum of Waste Antifreeze - 300 gallon tank of Waste Oil The following documentation submitted to CERS on 2/1/2019 has been received and ACCEPTED: - Business Activities - Owner/Operator Information - Hazardous Materials Inventory - Site Map - Emergency Response Plan - Employee Training Plan The facility is responsible for identifying all hazardous materials, to include hazardous wastes, which are above disclosure thresholds of 55 gallons for liquids, 500 pounds for solids, & 200 cubic feet for gases. If is a [Truncated]

Eval Division: Orange County Environmental Health
Eval Program: HMRRP
Eval Source: CERS

Eval General Type: Compliance Evaluation Inspection
Eval Date: 02-05-2016
Violations Found: No
Eval Type: Routine done by local agency
Eval Notes: On site to conduct a Hazardous Waste Inspection. Met with James who explained the process, escorted me through the site and gave consent to enter/inspect. Facility contains: Use oil, used oil filters , waste antifreeze and a parts washer. Facility owner is A-1 Accurate Automotive LLC Hazardous waste containers are properly labeled and covered. All containers storing hazardous waste must be labeled with the following information: 1. The words G HAZARDOUS WasteG 2. Waste (name) 3. Hazardous property of the waste (e.g. G toxic, flammable, corrosive, etc.) 4. Physical state of the waste (liquid or solid) 5. Name and address of the business. 6. Accumulation date (date the first

Map ID
Direction
Distance
Elevation

MAP FINDINGS

Site

Database(s)

EDR ID Number
EPA ID Number

A-1 ACCURATE AUTOMOTIVE (Continued)

S123513088

drop of waste has been placed in container) Documents Available for review: 1. Hazardous waste Manifest/Receipts (keep a copy on site for three years). - Note: A copy of the federal manifest must be sent to DTSC. (Department of Toxic Substances Control, P.O. Box 400, Sacramento, CA [Truncated])

Eval Division: Orange County Environmental Health
Eval Program: HW
Eval Source: CERS

Enforcement Action:

Site ID: 363575
Site Name: A-1 ACCURATE AUTOMOTIVE
Site Address: 10831 COURT AVE
Site City: STANTON
Site Zip: 90680
Enf Action Date: 08-07-2015
Enf Action Type: Notice of Violation (Unified Program)
Enf Action Description: Notice of Violation Issued by the Inspector at the Time of Inspection
Enf Action Notes: Failure to Electronically Submit HMD/BEP.
Enf Action Division: Orange County Environmental Health
Enf Action Program: HMRRP
Enf Action Source: CERS

Coordinates:

Site ID: 363575
Facility Name: A-1 ACCURATE AUTOMOTIVE
Env Int Type Code: HWG
Program ID: 10549099
Coord Name: Not reported
Ref Point Type Desc: Center of a facility or station.
Latitude: 33.805270
Longitude: -117.991360

Affiliation:

Affiliation Type Desc: CUPA District
Entity Name: Orange County Env Health
Entity Title: Not reported
Affiliation Address: 1241 East Dyer Road Suite 120
Affiliation City: Santa Ana
Affiliation State: CA
Affiliation Country: Not reported
Affiliation Zip: 92705-5611
Affiliation Phone: (714) 433-6406

Affiliation Type Desc: Environmental Contact
Entity Name: James Reising
Entity Title: Not reported
Affiliation Address: 10831 Court Ave
Affiliation City: Stanton
Affiliation State: CA
Affiliation Country: Not reported
Affiliation Zip: 90680
Affiliation Phone: Not reported

Affiliation Type Desc: Facility Mailing Address
Entity Name: Mailing Address

Map ID
Direction
Distance
Elevation

MAP FINDINGS

Site

Database(s)

EDR ID Number
EPA ID Number

A-1 ACCURATE AUTOMOTIVE (Continued)

S123513088

Entity Title: Not reported
Affiliation Address: 10831 Court Ave
Affiliation City: Stanton
Affiliation State: CA
Affiliation Country: Not reported
Affiliation Zip: 90680
Affiliation Phone: Not reported

Affiliation Type Desc: Legal Owner
Entity Name: A-1 Accurate Automotive LLC
Entity Title: Not reported
Affiliation Address: 10831 Court Ave
Affiliation City: Stanton
Affiliation State: CA
Affiliation Country: United States
Affiliation Zip: 90680
Affiliation Phone: (714) 527-0510

Affiliation Type Desc: Parent Corporation
Entity Name: A-1 ACCURATE AUTOMOTIVE
Entity Title: Not reported
Affiliation Address: Not reported
Affiliation City: Not reported
Affiliation State: Not reported
Affiliation Country: Not reported
Affiliation Zip: Not reported
Affiliation Phone: Not reported

Affiliation Type Desc: Identification Signer
Entity Name: Jim Reising
Entity Title: Owner
Affiliation Address: Not reported
Affiliation City: Not reported
Affiliation State: Not reported
Affiliation Country: Not reported
Affiliation Zip: Not reported
Affiliation Phone: Not reported

Affiliation Type Desc: Document Preparer
Entity Name: Jim Reising
Entity Title: Not reported
Affiliation Address: Not reported
Affiliation City: Not reported
Affiliation State: Not reported
Affiliation Country: Not reported
Affiliation Zip: Not reported
Affiliation Phone: Not reported

Affiliation Type Desc: Operator
Entity Name: A-1 Accuarte Automotive
Entity Title: Not reported
Affiliation Address: Not reported
Affiliation City: Not reported
Affiliation State: Not reported
Affiliation Country: Not reported
Affiliation Zip: Not reported
Affiliation Phone: (714) 527-0510

Map ID
Direction
Distance
Elevation

MAP FINDINGS

Site

Database(s)

EDR ID Number
EPA ID Number

K268
STANTON FIRE DEPT
7871 PACIFIC ST
STANTON, CA 90680
< 1/8
1 ft.

UST **U003778890**
N/A

Site 4 of 8 in cluster K

Relative:
Lower

UST:

Actual:
67 ft.

Name: STANTON FIRE DEPT
Address: 7871 PACIFIC ST
City,State,Zip: STANTON, CA 90680
Facility ID: 11495
Permitting Agency: ORANGE COUNTY
Latitude: 33.8087727
Longitude: -117.993735

Q269
BEST DEAL INC
8171 MONROE AVE
STANTON, CA 90680
< 1/8
1 ft.

CIWQS **S121623388**
N/A

Site 21 of 51 in cluster Q

Relative:
Lower

CIWQS:

Actual:
67 ft.

Name: BEST DEAL INC
Address: 8171 MONROE AVE
City,State,Zip: STANTON, CA 90680
Agency: Best Deal Inc
Agency Address: 8171 Monroe Ave, Stanton, CA 90680
Place/Project Type: Industrial - Motor Vehicle Parts, Used
SIC/NAICS: 5015
Region: 8
Program: INDSTW
Regulatory Measure Status: Terminated
Regulatory Measure Type: Storm water industrial
Order Number: 2014-0057-DWQ
WDID: 8 30I010243
NPDES Number: CAS000001
Adoption Date: Not reported
Effective Date: 06/28/1993
Termination Date: 12/10/2001
Expiration/Review Date: Not reported
Design Flow: Not reported
Major/Minor: Not reported
Complexity: Not reported
TTWQ: Not reported
Enforcement Actions within 5 years: 0
Violations within 5 years: 0
Latitude: 33.80564
Longitude: -117.98986

Map ID
Direction
Distance
Elevation

MAP FINDINGS

Site

Database(s)

EDR ID Number
EPA ID Number

V270
< 1/8
1 ft.

J V & D V MFG INC
10681 COURT ST
STANTON, CA 90680

HAZNET
HWTS **S113104984**
N/A

Site 4 of 9 in cluster V

Relative:
Higher

Actual:
69 ft.

HAZNET:

Name: J V & D V MFG INC
Address: 10681 COURT ST
Address 2: Not reported
City,State,Zip: STANTON, CA 906800000
Contact: JAY VOUGHT/VP
Telephone: 7143304876
Mailing Name: Not reported
Mailing Address: 10681 COURT ST

Year: 2003
Gepaid: CAL000206471
TSD EPA ID: CAD008252405
CA Waste Code: 214 - Unspecified solvent mixture
Disposal Method: R01 - Recycler
Tons: 0.1908

Year: 2003
Gepaid: CAL000206471
TSD EPA ID: CAD008252405
CA Waste Code: 352 - Other organic solids
Disposal Method: H01 - Transfer Station
Tons: 0.21

Year: 2002
Gepaid: CAL000206471
TSD EPA ID: CAD008252405
CA Waste Code: 214 - Unspecified solvent mixture
Disposal Method: R01 - Recycler
Tons: 0.2736

Year: 2002
Gepaid: CAL000206471
TSD EPA ID: CAD008252405
CA Waste Code: 352 - Other organic solids
Disposal Method: H01 - Transfer Station
Tons: 0.075

Year: 2001
Gepaid: CAL000206471
TSD EPA ID: CAD008252405
CA Waste Code: 214 - Unspecified solvent mixture
Disposal Method: R01 - Recycler
Tons: 0.0576

Additional Info:

Year: 2003
Gen EPA ID: CAL000206471

Shipment Date: 20031113
Creation Date: 8/24/2004 10:00:04
Receipt Date: 20031113

Map ID
Direction
Distance
Elevation

MAP FINDINGS

Site

Database(s)

EDR ID Number
EPA ID Number

J V & D V MFG INC (Continued)

S113104984

Manifest ID: 22891439
Trans EPA ID: CAD008252405
Trans Name: PACIFIC COAST LACQUER
Trans 2 EPA ID: Not reported
Trans 2 Name: Not reported
TSDF EPA ID: CAD008252405
Trans Name: PACIFIC RESOURCE RECOVERY
TSDF Alt EPA ID: CAD008252405
TSDF Alt Name: Not reported
Waste Code Description: 214 - Unspecified solvent mixture
RCRA Code: D001
Meth Code: R01 - Recycler
Quantity Tons: 0.0828
Waste Quantity: 23
Quantity Unit: G
Additional Code 1: Not reported
Additional Code 2: Not reported
Additional Code 3: Not reported
Additional Code 4: Not reported
Additional Code 5: Not reported

Shipment Date: 20031113
Creation Date: 8/24/2004 10:00:04
Receipt Date: 20031113
Manifest ID: 22891439
Trans EPA ID: CAD008252405
Trans Name: PACIFIC COAST LACQUER
Trans 2 EPA ID: Not reported
Trans 2 Name: Not reported
TSDF EPA ID: CAD008252405
Trans Name: PACIFIC RESOURCE RECOVERY
TSDF Alt EPA ID: CAD008252405
TSDF Alt Name: Not reported
Waste Code Description: 352 - Other organic solids
RCRA Code: D001
Meth Code: H01 - Transfer Station
Quantity Tons: 0.1
Waste Quantity: 200
Quantity Unit: P
Additional Code 1: Not reported
Additional Code 2: Not reported
Additional Code 3: Not reported
Additional Code 4: Not reported
Additional Code 5: Not reported

Shipment Date: 20030417
Creation Date: 1/5/2007 18:30:44
Receipt Date: 20030417
Manifest ID: 22569677
Trans EPA ID: CAD008252405
Trans Name: Not reported
Trans 2 EPA ID: Not reported
Trans 2 Name: Not reported
TSDF EPA ID: CAD008252405
Trans Name: Not reported
TSDF Alt EPA ID: CAD008252405
TSDF Alt Name: Not reported

Map ID
Direction
Distance
Elevation

MAP FINDINGS

Site

Database(s)

EDR ID Number
EPA ID Number

J V & D V MFG INC (Continued)

S113104984

Waste Code Description: 214 - Unspecified solvent mixture
RCRA Code: D001
Meth Code: R01 - Recycler
Quantity Tons: 0.108
Waste Quantity: 30
Quantity Unit: G
Additional Code 1: Not reported
Additional Code 2: Not reported
Additional Code 3: Not reported
Additional Code 4: Not reported
Additional Code 5: Not reported

Shipment Date: 20030417
Creation Date: 1/5/2007 18:30:44
Receipt Date: 20030417
Manifest ID: 22569677
Trans EPA ID: CAD008252405
Trans Name: Not reported
Trans 2 EPA ID: Not reported
Trans 2 Name: Not reported
TSDF EPA ID: CAD008252405
Trans Name: Not reported
TSDF Alt EPA ID: CAD008252405
TSDF Alt Name: Not reported
Waste Code Description: 352 - Other organic solids
RCRA Code: D001
Meth Code: H01 - Transfer Station
Quantity Tons: 0.11
Waste Quantity: 220
Quantity Unit: P
Additional Code 1: Not reported
Additional Code 2: Not reported
Additional Code 3: Not reported
Additional Code 4: Not reported
Additional Code 5: Not reported

Additional Info:

Year: 2002
Gen EPA ID: CAL000206471

Shipment Date: 20020606
Creation Date: 2/7/2003 18:31:14
Receipt Date: 20020606
Manifest ID: 21646787
Trans EPA ID: CAD008252405
Trans Name: Not reported
Trans 2 EPA ID: Not reported
Trans 2 Name: Not reported
TSDF EPA ID: CAD008252405
Trans Name: Not reported
TSDF Alt EPA ID: Not reported
TSDF Alt Name: Not reported
Waste Code Description: 352 - Other organic solids
RCRA Code: D001
Meth Code: H01 - Transfer Station
Quantity Tons: 0.075
Waste Quantity: 150

Map ID
Direction
Distance
Elevation

MAP FINDINGS

Site

Database(s)

EDR ID Number
EPA ID Number

J V & D V MFG INC (Continued)

S113104984

Quantity Unit:	P
Additional Code 1:	Not reported
Additional Code 2:	Not reported
Additional Code 3:	Not reported
Additional Code 4:	Not reported
Additional Code 5:	Not reported
Shipment Date:	20020530
Creation Date:	8/5/2002 18:31:21
Receipt Date:	20020530
Manifest ID:	21646658
Trans EPA ID:	CAD008252405
Trans Name:	Not reported
Trans 2 EPA ID:	Not reported
Trans 2 Name:	Not reported
TSDf EPA ID:	CAD008252405
Trans Name:	Not reported
TSDf Alt EPA ID:	Not reported
TSDf Alt Name:	Not reported
Waste Code Description:	214 - Unspecified solvent mixture
RCRA Code:	D001
Meth Code:	R01 - Recycler
Quantity Tons:	0.0576
Waste Quantity:	16
Quantity Unit:	G
Additional Code 1:	Not reported
Additional Code 2:	Not reported
Additional Code 3:	Not reported
Additional Code 4:	Not reported
Additional Code 5:	Not reported
Shipment Date:	20020222
Creation Date:	7/25/2002 18:31:24
Receipt Date:	20020222
Manifest ID:	21417330
Trans EPA ID:	CAD008252405
Trans Name:	Not reported
Trans 2 EPA ID:	Not reported
Trans 2 Name:	Not reported
TSDf EPA ID:	CAD008252405
Trans Name:	Not reported
TSDf Alt EPA ID:	Not reported
TSDf Alt Name:	Not reported
Waste Code Description:	214 - Unspecified solvent mixture
RCRA Code:	D001
Meth Code:	R01 - Recycler
Quantity Tons:	0.108
Waste Quantity:	30
Quantity Unit:	G
Additional Code 1:	Not reported
Additional Code 2:	Not reported
Additional Code 3:	Not reported
Additional Code 4:	Not reported
Additional Code 5:	Not reported
Shipment Date:	20020222
Creation Date:	7/25/2002 18:31:24

Map ID
Direction
Distance
Elevation

MAP FINDINGS

Site

Database(s)

EDR ID Number
EPA ID Number

J V & D V MFG INC (Continued)

S113104984

Receipt Date: 20020222
Manifest ID: 21417330
Trans EPA ID: CAD008252405
Trans Name: Not reported
Trans 2 EPA ID: Not reported
Trans 2 Name: Not reported
TSDF EPA ID: CAD008252405
Trans Name: Not reported
TSDF Alt EPA ID: Not reported
TSDF Alt Name: Not reported
Waste Code Description: 214 - Unspecified solvent mixture
RCRA Code: D001
Meth Code: R01 - Recycler
Quantity Tons: 0.108
Waste Quantity: 30
Quantity Unit: G
Additional Code 1: Not reported
Additional Code 2: Not reported
Additional Code 3: Not reported
Additional Code 4: Not reported
Additional Code 5: Not reported

Additional Info:

Year: 2001
Gen EPA ID: CAL000206471

Shipment Date: 20011105
Creation Date: 1/16/2002 0:00:00
Receipt Date: 20011105
Manifest ID: 21411657
Trans EPA ID: CAD008252405
Trans Name: Not reported
Trans 2 EPA ID: Not reported
Trans 2 Name: Not reported
TSDF EPA ID: CAD008252405
Trans Name: Not reported
TSDF Alt EPA ID: CAD008252405
TSDF Alt Name: Not reported
Waste Code Description: 214 - Unspecified solvent mixture
RCRA Code: D001
Meth Code: R01 - Recycler
Quantity Tons: 0.0576
Waste Quantity: 16
Quantity Unit: G
Additional Code 1: Not reported
Additional Code 2: Not reported
Additional Code 3: Not reported
Additional Code 4: Not reported
Additional Code 5: Not reported

HWTS:

Name: J V & D V MFG INC
Address: 10681 COURT ST
Address 2: Not reported
City,State,Zip: STANTON, CA 906800000
EPA ID: CAL000206471

Map ID
Direction
Distance
Elevation

MAP FINDINGS

Site

Database(s)

EDR ID Number
EPA ID Number

J V & D V MFG INC (Continued)

S113104984

Inactive Date: 06/30/2004
Create Date: 05/10/2001
Last Act Date: 03/28/2005
Mailing Name: Not reported
Mailing Address: 10681 COURT ST
Mailing Address 2: Not reported
Mailing City,State,Zip: STANTON, CA 906800000
Owner Name: J V & D V MFG INC
Owner Address: 10681 COURT ST
Owner Address 2: Not reported
Owner City,State,Zip: STANTON, CA 906800000
Contact Name: JAY VOUGHT/VP
Contact Address: 10681 COURT ST
Contact Address 2: Not reported
City,State,Zip: STANTON, CA 906800000

L271

**COUCH & PHILIPPI INC
10680 FERN ST
STANTON, CA 90680**

**FINDS 1005775280
ECHO N/A**

**< 1/8
1 ft.**

Site 18 of 25 in cluster L

**Relative:
Higher**

FINDS:
Registry ID: 110002417965

**Actual:
71 ft.**

Click Here:

Environmental Interest/Information System:

RCRAInfo is a national information system that supports the Resource Conservation and Recovery Act (RCRA) program through the tracking of events and activities related to facilities that generate, transport, and treat, store, or dispose of hazardous waste. RCRAInfo allows RCRA program staff to track the notification, permit, compliance, and corrective action activities required under RCRA.

HAZARDOUS AIR POLLUTANT MAJOR
STATE MASTER

Click this hyperlink while viewing on your computer to access additional FINDS: detail in the EDR Site Report.

ECHO:

Envid: 1005775280
Registry ID: 110002417965
DFR URL: <http://echo.epa.gov/detailed-facility-report?fid=110002417965>
Name: COUCH & PHILIPPI INC
Address: 10680 FERN ST
City,State,Zip: STANTON, CA 90680

Map ID
Direction
Distance
Elevation

MAP FINDINGS

EDR ID Number
EPA ID Number

L272 **OCCS INC** **FINDS** **1025996456**
< 1/8 **10680 FERN AVE** **N/A**
1 ft. **STANTON, CA 90680**

Site 19 of 25 in cluster L

Relative:
Higher

FINDS:
Registry ID: 110070618142

Actual:
71 ft.

Click Here:

Environmental Interest/Information System:

US National Pollutant Discharge Elimination System (NPDES) module of the Compliance Information System (ICIS) tracks surface water permits issued under the Clean Water Act. Under NPDES, all facilities that discharge pollutants from any point source into waters of the United States are required to obtain a permit. The permit will likely contain limits on what can be discharged, impose monitoring and reporting requirements, and include other provisions to ensure that the discharge does not adversely affect water quality.

ICIS (Integrated Compliance Information System) is the Integrated Compliance Information System and provides a database that, when complete, will contain integrated Enforcement and Compliance information across most of EPA's programs. The vision for ICIS is to replace EPA's independent databases that contain Enforcement data with a single repository for that information. Currently, ICIS contains all Federal Administrative and Judicial enforcement actions. This information is maintained in ICIS by EPA in the Regional offices and its Headquarters. A future release of ICIS will replace the Permit Compliance System (PCS) which supports the NPDES and will integrate that information with Federal actions already in the system. ICIS also has the capability to track other activities occurring in the Region that support Compliance and Enforcement programs. These include: Incident Tracking, Compliance Assistance, and Compliance Monitoring.

[Click this hyperlink](#) while viewing on your computer to access additional FINDS: detail in the EDR Site Report.

W273 **A-1 ACCURATE AUTOMOTIVE** **HAZNET** **S123077056**
< 1/8 **10831 COURT ST** **HWTS** **N/A**
1 ft. **STANTON, CA 90680**

Site 8 of 26 in cluster W

Relative:
Lower

HAZNET:
Name: A-1 ACCURATE AUTOMOTIVE
Address: 10831 COURT ST
Address 2: Not reported
City,State,Zip: STANTON, CA 906800000
Contact: JIM REISING
Telephone: 7145270510
Mailing Name: Not reported
Mailing Address: 10831 COURT AVE

Actual:
67 ft.

Year: 2018
Gepaid: CAL000265094
TSD EPA ID: CAD097030993
CA Waste Code: 352 - Other organic solids
Disposal Method: H141 - Storage, Bulking, And/Or Transfer Off Site--No Treatment/Reovery (H010-H129) Or (H131-H135)
Tons: 0.10000

Map ID
Direction
Distance
Elevation

MAP FINDINGS

Site

Database(s)

EDR ID Number
EPA ID Number

A-1 ACCURATE AUTOMOTIVE (Continued)

S123077056

Year: 2017
Gepaid: CAL000265094
TSD EPA ID: CAD097030993
CA Waste Code: 352 - Other organic solids
Disposal Method: H141 - Storage, Bulking, And/Or Transfer Off Site--No
Treatment/Reovery (H010-H129) Or (H131-H135)
Tons: 0.09

Additional Info:

Year: 2017
Gen EPA ID: CAL000265094

Shipment Date: 20171121
Creation Date: 6/13/2018 18:30:39
Receipt Date: 20171127
Manifest ID: 017731568JJK
Trans EPA ID: CAD028277036
Trans Name: ASBURY ENVIRONMENTAL SERVICES
Trans 2 EPA ID: Not reported
Trans 2 Name: Not reported
TSD EPA ID: CAD097030993
Trans Name: US ECOLOGY VERNON INC
TSD EPA ID: Not reported
TSD EPA Alt Name: Not reported
Waste Code Description: 352 - Other organic solids
RCRA Code: Not reported
Meth Code: H141 - Storage, Bulking, And/Or Transfer Off Site--No
Treatment/Reovery (H010-H129) Or (H131-H135)
Quantity Tons: 0.09
Waste Quantity: 180
Quantity Unit: P
Additional Code 1: Not reported
Additional Code 2: Not reported
Additional Code 3: Not reported
Additional Code 4: Not reported
Additional Code 5: Not reported

HWTS:

Name: A-1 ACCURATE AUTOMOTIVE
Address: 10831 COURT ST
Address 2: Not reported
City,State,Zip: STANTON, CA 90680
EPA ID: CAL000265094
Inactive Date: Not reported
Create Date: 01/17/2003
Last Act Date: 07/21/2020
Mailing Name: Not reported
Mailing Address: 10831 COURT AVE
Mailing Address 2: Not reported
Mailing City,State,Zip: STANTON, CA 906800000
Owner Name: JIM REISING
Owner Address: 10831 COURT AVE
Owner Address 2: Not reported
Owner City,State,Zip: STANTON, CA 906800000
Contact Name: JIM REISING

Map ID
Direction
Distance
Elevation

MAP FINDINGS

Site

Database(s)

EDR ID Number
EPA ID Number

A-1 ACCURATE AUTOMOTIVE (Continued)

S123077056

Contact Address: 10831 COURT AVE
Contact Address 2: Not reported
City,State,Zip: STANTON, CA 90680

NAICS:
EPA ID: CAL000265094
Create Date: 2003-01-17 11:24:10.733
NAICS Code: 811111
NAICS Description: General Automotive Repair
Issued EPA ID Date: 2003-01-17 11:24:10.70000
Inactive Date: Not reported
Facility Name: A-1 ACCURATE AUTOMOTIVE
Facility Address: 10831 COURT ST
Facility Address 2: Not reported
Facility City: STANTON
Facility County: Not reported
Facility State: CA
Facility Zip: 90680

W274

**A-1 ACCURATE AUTOMOTIVE
10831 COURT ST
STANTON, CA 90680**

**FINDS 1024666988
ECHO N/A**

**< 1/8
1 ft.**

Site 9 of 26 in cluster W

**Relative:
Lower**

FINDS:
Registry ID: 110070455382

**Actual:
67 ft.**

Click Here:

Environmental Interest/Information System:

RCRAInfo is a national information system that supports the Resource Conservation and Recovery Act (RCRA) program through the tracking of events and activities related to facilities that generate, transport, and treat, store, or dispose of hazardous waste. RCRAInfo allows RCRA program staff to track the notification, permit, compliance, and corrective action activities required under RCRA.

[Click this hyperlink](#) while viewing on your computer to access additional FINDS: detail in the EDR Site Report.

ECHO:

Envid: 1024666988
Registry ID: 110070455382
DFR URL: <http://echo.epa.gov/detailed-facility-report?fid=110070455382>
Name: A-1 ACCURATE AUTOMOTIVE
Address: 10831 COURT ST
City,State,Zip: STANTON, CA 90680

Map ID
Direction
Distance
Elevation

MAP FINDINGS

EDR ID Number
EPA ID Number

	Site	Database(s)	
W275	A-1 ACCURATE AUTOMOTIVE	RCRA NonGen / NLR	1024805693
	10831 COURT ST		CAL000265094
< 1/8	STANTON, CA 90680		
1 ft.			

Site 10 of 26 in cluster W

Relative:
Lower

Actual:
67 ft.

RCRA NonGen / NLR:	
Date Form Received by Agency:	2003-01-17 00:00:00.0
Handler Name:	A-1 ACCURATE AUTOMOTIVE
Handler Address:	10831 COURT ST
Handler City,State,Zip:	STANTON, CA 90680
EPA ID:	CAL000265094
Contact Name:	JIM REISING
Contact Address:	10831 COURT ST
Contact City,State,Zip:	STANTON, CA 90680-0000
Contact Telephone:	714-527-0510
Contact Fax:	714-527-0521
Contact Email:	THEAUTOREPAIRGUY@GMAIL.COM
Contact Title:	Not reported
EPA Region:	09
Land Type:	Not reported
Federal Waste Generator Description:	Not a generator, verified
Non-Notifier:	Not reported
Biennial Report Cycle:	Not reported
Accessibility:	Not reported
Active Site Indicator:	Handler Activities
State District Owner:	Not reported
State District:	Not reported
Mailing Address:	10831 COURT ST
Mailing City,State,Zip:	STANTON, CA 90680-0000
Owner Name:	JIM REISING
Owner Type:	Other
Operator Name:	JIM REISING
Operator Type:	Other
Short-Term Generator Activity:	No
Importer Activity:	No
Mixed Waste Generator:	No
Transporter Activity:	No
Transfer Facility Activity:	No
Recycler Activity with Storage:	No
Small Quantity On-Site Burner Exemption:	No
Smelting Melting and Refining Furnace Exemption:	No
Underground Injection Control:	No
Off-Site Waste Receipt:	No
Universal Waste Indicator:	Yes
Universal Waste Destination Facility:	Yes
Federal Universal Waste:	No
Active Site Fed-Reg Treatment Storage and Disposal Facility:	Not reported
Active Site Converter Treatment storage and Disposal Facility:	Not reported
Active Site State-Reg Treatment Storage and Disposal Facility:	Not reported
Active Site State-Reg Handler:	---
Federal Facility Indicator:	Not reported
Hazardous Secondary Material Indicator:	N
Sub-Part K Indicator:	Not reported
Commercial TSD Indicator:	No
Treatment Storage and Disposal Type:	Not reported
2018 GPRA Permit Baseline:	Not on the Baseline
2018 GPRA Renewals Baseline:	Not on the Baseline
Permit Renewals Workload Universe:	Not reported

Map ID
Direction
Distance
Elevation

MAP FINDINGS

Site

Database(s)

EDR ID Number
EPA ID Number

A-1 ACCURATE AUTOMOTIVE (Continued)

1024805693

Permit Workload Universe:	Not reported
Permit Progress Universe:	Not reported
Post-Closure Workload Universe:	Not reported
Closure Workload Universe:	Not reported
202 GPRA Corrective Action Baseline:	No
Corrective Action Workload Universe:	No
Subject to Corrective Action Universe:	No
Non-TSDFs Where RCRA CA has Been Imposed Universe:	No
TSDFs Potentially Subject to CA Under 3004 (u)/(v) Universe:	No
TSDFs Only Subject to CA under Discretionary Auth Universe:	No
Corrective Action Priority Ranking:	No NCAPS ranking
Environmental Control Indicator:	No
Institutional Control Indicator:	No
Human Exposure Controls Indicator:	N/A
Groundwater Controls Indicator:	N/A
Operating TSDF Universe:	Not reported
Full Enforcement Universe:	Not reported
Significant Non-Complier Universe:	No
Unaddressed Significant Non-Complier Universe:	No
Addressed Significant Non-Complier Universe:	No
Significant Non-Complier With a Compliance Schedule Universe:	No
Financial Assurance Required:	Not reported
Handler Date of Last Change:	2018-09-05 20:24:40.0
Recognized Trader-Importer:	No
Recognized Trader-Exporter:	No
Importer of Spent Lead Acid Batteries:	No
Exporter of Spent Lead Acid Batteries:	No
Recycler Activity Without Storage:	No
Manifest Broker:	No
Sub-Part P Indicator:	No

Handler - Owner Operator:

Owner/Operator Indicator:	Owner
Owner/Operator Name:	JIM REISING
Legal Status:	Other
Date Became Current:	Not reported
Date Ended Current:	Not reported
Owner/Operator Address:	10831 COURT ST
Owner/Operator City,State,Zip:	STANTON, CA 90680-0000
Owner/Operator Telephone:	714-527-0510
Owner/Operator Telephone Ext:	Not reported
Owner/Operator Fax:	Not reported
Owner/Operator Email:	Not reported

Owner/Operator Indicator:	Operator
Owner/Operator Name:	JIM REISING
Legal Status:	Other
Date Became Current:	Not reported
Date Ended Current:	Not reported
Owner/Operator Address:	10831 COURT ST
Owner/Operator City,State,Zip:	STANTON, CA 90680-0000
Owner/Operator Telephone:	714-527-0510
Owner/Operator Telephone Ext:	Not reported
Owner/Operator Fax:	Not reported
Owner/Operator Email:	Not reported

Map ID
Direction
Distance
Elevation

MAP FINDINGS

Site

Database(s)

EDR ID Number
EPA ID Number

A-1 ACCURATE AUTOMOTIVE (Continued)

1024805693

Historic Generators:

Receive Date: 2003-01-17 00:00:00.0
Handler Name: A-1 ACCURATE AUTOMOTIVE
Federal Waste Generator Description: Not a generator, verified
State District Owner: Not reported
Large Quantity Handler of Universal Waste: No
Recognized Trader Importer: No
Recognized Trader Exporter: No
Spent Lead Acid Battery Importer: No
Spent Lead Acid Battery Exporter: No
Current Record: Yes
Non Storage Recycler Activity: Not reported
Electronic Manifest Broker: Not reported

List of NAICS Codes and Descriptions:

NAICS Code: 811111
NAICS Description: GENERAL AUTOMOTIVE REPAIR

Facility Has Received Notices of Violations:

Violations: No Violations Found

Evaluation Action Summary:

Evaluations: No Evaluations Found

T276

**CON M TRUCKING INC
10700 FLOWER AVE
STANTON, CA 90680**

**CIWQS S121630633
HWTS N/A**

< 1/8
1 ft.

Site 3 of 8 in cluster T

**Relative:
Higher**

CIWQS:

**Actual:
68 ft.**

Name: CON M TRUCKING INC
Address: 10700 FLOWER AVE
City,State,Zip: STANTON, CA 90680
Agency: Con M Trucking Inc
Agency Address: PO Box 1206, Stanton, CA 90680
Place/Project Type: Industrial - Terminal and Joint Terminal Maintenance Facilities for Motor Freight Transportation

SIC/NAICS: 4231
Region: 8
Program: INDSTW
Regulatory Measure Status: Terminated
Regulatory Measure Type: Storm water industrial
Order Number: 2014-0057-DWQ
WDID: 8 30I016126
NPDES Number: CAS000001
Adoption Date: Not reported
Effective Date: Not reported
Termination Date: 09/23/2005
Expiration/Review Date: Not reported
Design Flow: Not reported
Major/Minor: Not reported
Complexity: Not reported
TTWQ: Not reported
Enforcement Actions within 5 years: 0

Map ID
Direction
Distance
Elevation

MAP FINDINGS

Site

Database(s)

EDR ID Number
EPA ID Number

CON M TRUCKING INC (Continued)

S121630633

Violations within 5 years: 0
Latitude: 33.80764
Longitude: -117.99434

HWTS:

Name: CON M TRUCKING INC
Address: 10700 FLOWER AVE
Address 2: Not reported
City,State,Zip: STANTON, CA 906800000
EPA ID: CAL000230316
Inactive Date: 06/30/2006
Create Date: 02/20/2002
Last Act Date: 12/04/2006
Mailing Name: Not reported
Mailing Address: PO BOX 1206
Mailing Address 2: Not reported
Mailing City,State,Zip: STANTON, CA 906800000
Owner Name: DAVID MORSE
Owner Address: PO BOX 1206
Owner Address 2: Not reported
Owner City,State,Zip: STANTON, CA 906800000
Contact Name: DAVID MORSE/OWNER
Contact Address: PO BOX 1206
Contact Address 2: Not reported
City,State,Zip: STANTON, CA 906800000

NAICS:

EPA ID: CAL000230316
Create Date: 2002-03-14 16:36:29.000
NAICS Code: 4841
NAICS Description: General Freight Trucking
Issued EPA ID Date: 2002-02-20 00:00:00
Inactive Date: 2006-06-30 00:00:00
Facility Name: CON M TRUCKING INC
Facility Address: 10700 FLOWER AVE
Facility Address 2: Not reported
Facility City: STANTON
Facility County: Not reported
Facility State: CA
Facility Zip: 906800000

Q277

**K&G READY MIX, INC.
8237 MONROE AVE
STANTON, CA 90680**

**< 1/8
1 ft.**

Site 22 of 51 in cluster Q

**CERS HAZ WASTE
HAZNET
CERS
HWTS**

**S113778296
N/A**

**Relative:
Higher**

CERS HAZ WASTE:

**Actual:
68 ft.**

Name: K&G READY MIX, INC.
Address: 8237 MONROE AVE
City,State,Zip: STANTON, CA 90680
Site ID: 425073
CERS ID: 10741720
CERS Description: Hazardous Waste Generator

HAZNET:

Map ID
Direction
Distance
Elevation

MAP FINDINGS

Site

Database(s)

EDR ID Number
EPA ID Number

K&G READY MIX, INC. (Continued)

S113778296

Name:	BC WILSON ENTERPRISES
Address:	8237 MONROE AVE
Address 2:	Not reported
City,State,Zip:	STANTON, CA 906802611
Contact:	KATRINA LEE
Telephone:	3105101600
Mailing Name:	Not reported
Mailing Address:	PO BOX 1919
Year:	2012
Gepaid:	CAC002691808
TSD EPA ID:	CAD981696420
CA Waste Code:	223 - Unspecified oil-containing waste
Disposal Method:	H141 - Storage, Bulking, And/Or Transfer Off Site--No Treatment/Reovery (H010-H129) Or (H131-H135)
Tons:	0.2085
Year:	2012
Gepaid:	CAC002691808
TSD EPA ID:	CAD981696420
CA Waste Code:	352 - Other organic solids
Disposal Method:	H141 - Storage, Bulking, And/Or Transfer Off Site--No Treatment/Reovery (H010-H129) Or (H131-H135)
Tons:	0.6
Year:	2012
Gepaid:	CAC002691808
TSD EPA ID:	CAD008252405
CA Waste Code:	331 - Off-specification, aged or surplus organics
Disposal Method:	H141 - Storage, Bulking, And/Or Transfer Off Site--No Treatment/Reovery (H010-H129) Or (H131-H135)
Tons:	0.005
Year:	2012
Gepaid:	CAC002691808
TSD EPA ID:	CAD008252405
CA Waste Code:	331 - Off-specification, aged or surplus organics
Disposal Method:	H061 - Fuel Blending Prior To Energy Recovery At Another Site
Tons:	0.099
Year:	2012
Gepaid:	CAC002691808
TSD EPA ID:	CAD981696420
CA Waste Code:	221 - Waste oil and mixed oil
Disposal Method:	H141 - Storage, Bulking, And/Or Transfer Off Site--No Treatment/Reovery (H010-H129) Or (H131-H135)
Tons:	0.76
Additional Info:	
Year:	2012
Gen EPA ID:	CAC002691808
Shipment Date:	20120503
Creation Date:	5/30/2013 22:15:07
Receipt Date:	20120510
Manifest ID:	009484365JJJK

Map ID
Direction
Distance
Elevation

MAP FINDINGS

Site

Database(s)

EDR ID Number
EPA ID Number

K&G READY MIX, INC. (Continued)

S113778296

Trans EPA ID:	CAD982413262
Trans Name:	EVERGREEN ENVIRONMENTAL SERVICES
Trans 2 EPA ID:	Not reported
Trans 2 Name:	Not reported
TSDF EPA ID:	CAD008252405
Trans Name:	PACIFIC RESOURCE RECOVERY
TSDF Alt EPA ID:	Not reported
TSDF Alt Name:	Not reported
Waste Code Description:	331 - Off-specification, aged, or surplus organics
RCRA Code:	D001
Meth Code:	H141 - Storage, Bulking, And/Or Transfer Off Site--No Treatment/Reovery (H010-H129) Or (H131-H135)
Quantity Tons:	0.005
Waste Quantity:	10
Quantity Unit:	P
Additional Code 1:	Not reported
Additional Code 2:	Not reported
Additional Code 3:	Not reported
Additional Code 4:	Not reported
Additional Code 5:	Not reported
Shipment Date:	20120503
Creation Date:	5/30/2013 22:15:07
Receipt Date:	20120510
Manifest ID:	009484365JJK
Trans EPA ID:	CAD982413262
Trans Name:	EVERGREEN ENVIRONMENTAL SERVICES
Trans 2 EPA ID:	Not reported
Trans 2 Name:	Not reported
TSDF EPA ID:	CAD008252405
Trans Name:	PACIFIC RESOURCE RECOVERY
TSDF Alt EPA ID:	Not reported
TSDF Alt Name:	Not reported
Waste Code Description:	331 - Off-specification, aged, or surplus organics
RCRA Code:	D001
Meth Code:	H061 - Fuel Blending Prior To Energy Recovery At Another Site
Quantity Tons:	0.099
Waste Quantity:	30
Quantity Unit:	G
Additional Code 1:	Not reported
Additional Code 2:	Not reported
Additional Code 3:	Not reported
Additional Code 4:	Not reported
Additional Code 5:	Not reported
Shipment Date:	20120503
Creation Date:	6/27/2012 20:30:23
Receipt Date:	20120509
Manifest ID:	009484366JJK
Trans EPA ID:	CAD982413262
Trans Name:	EVERGREEN ENVIRONMENTAL SERVICES
Trans 2 EPA ID:	Not reported
Trans 2 Name:	Not reported
TSDF EPA ID:	CAD981696420
Trans Name:	EVERGREEN ENVIRONMENTAL SVCS
TSDF Alt EPA ID:	Not reported
TSDF Alt Name:	Not reported

Map ID
Direction
Distance
Elevation

MAP FINDINGS

Site

Database(s)

EDR ID Number
EPA ID Number

K&G READY MIX, INC. (Continued)

S113778296

Waste Code Description:	221 - Waste oil and mixed oil
RCRA Code:	Not reported
Meth Code:	H141 - Storage, Bulking, And/Or Transfer Off Site--No Treatment/Reovery (H010-H129) Or (H131-H135)
Quantity Tons:	0.76
Waste Quantity:	200
Quantity Unit:	G
Additional Code 1:	Not reported
Additional Code 2:	Not reported
Additional Code 3:	Not reported
Additional Code 4:	Not reported
Additional Code 5:	Not reported
Shipment Date:	20120503
Creation Date:	6/27/2012 20:30:23
Receipt Date:	20120509
Manifest ID:	009484366JJK
Trans EPA ID:	CAD982413262
Trans Name:	EVERGREEN ENVIRONMENTAL SERVICES
Trans 2 EPA ID:	Not reported
Trans 2 Name:	Not reported
TSDf EPA ID:	CAD981696420
Trans Name:	EVERGREEN ENVIRONMENTAL SVCS
TSDf Alt EPA ID:	Not reported
TSDf Alt Name:	Not reported
Waste Code Description:	223 - Unspecified oil-containing waste
RCRA Code:	Not reported
Meth Code:	H141 - Storage, Bulking, And/Or Transfer Off Site--No Treatment/Reovery (H010-H129) Or (H131-H135)
Quantity Tons:	0.2085
Waste Quantity:	50
Quantity Unit:	G
Additional Code 1:	Not reported
Additional Code 2:	Not reported
Additional Code 3:	Not reported
Additional Code 4:	Not reported
Additional Code 5:	Not reported
Shipment Date:	20120503
Creation Date:	6/27/2012 20:30:23
Receipt Date:	20120509
Manifest ID:	009484366JJK
Trans EPA ID:	CAD982413262
Trans Name:	EVERGREEN ENVIRONMENTAL SERVICES
Trans 2 EPA ID:	Not reported
Trans 2 Name:	Not reported
TSDf EPA ID:	CAD981696420
Trans Name:	EVERGREEN ENVIRONMENTAL SVCS
TSDf Alt EPA ID:	Not reported
TSDf Alt Name:	Not reported
Waste Code Description:	352 - Other organic solids
RCRA Code:	Not reported
Meth Code:	H141 - Storage, Bulking, And/Or Transfer Off Site--No Treatment/Reovery (H010-H129) Or (H131-H135)
Quantity Tons:	0.6
Waste Quantity:	1200
Quantity Unit:	P

Map ID
Direction
Distance
Elevation

MAP FINDINGS

Site

Database(s)

EDR ID Number
EPA ID Number

K&G READY MIX, INC. (Continued)

S113778296

Additional Code 1: Not reported
Additional Code 2: Not reported
Additional Code 3: Not reported
Additional Code 4: Not reported
Additional Code 5: Not reported

CERS:

Name: K&G READY MIX, INC.
Address: 8237 MONROE AVE
City,State,Zip: STANTON, CA 90680
Site ID: 425073
CERS ID: 10741720
CERS Description: Chemical Storage Facilities

Violations:

Site ID: 425073
Site Name: K&G Ready Mix, Inc.
Violation Date: 10-30-2018
Citation: 22 CCR 12 66262.12 - California Code of Regulations, Title 22, Chapter 12, Section(s) 66262.12
Violation Description: Failure to obtain an Identification Number prior to treating, storing, disposing of, transporting or offering for transportation any hazardous waste.
Violation Notes: Returned to compliance on 12/31/2018. OBSERVATION: This facility does not have an EPA ID number to manage hazardous waste. A hazardous waste generator shall not treat, store, dispose of, transport or offer for transportation, hazardous waste without an EPA ID number in accordance with 22 CCR 12 66262.12. CORRECTIVE ACTION: Immediately obtain an EPA ID number through DTSC to manage hazardous waste and submit evidence to the CUPA by 11/29/2018.
Violation Division: Orange County Environmental Health
Violation Program: HW
Violation Source: CERS

Site ID: 425073
Site Name: K&G Ready Mix, Inc.
Violation Date: 10-30-2018
Citation: HSC 6.95 25505(a)(4) - California Health and Safety Code, Chapter 6.95, Section(s) 25505(a)(4)
Violation Description: Failure to provide initial and annual training to all employees in safety procedures in the event of a release or threatened release of a hazardous material or failure to document and maintain training records for a minimum of three years.
Violation Notes: OBSERVATION: Training documentation for all applicable employees was not available. CORRECTIVE ACTION: Submit documentation to the CUPA demonstrating that employees have received training on safe handling of hazardous materials and the Emergency Response Plan within 30 days.
Violation Division: Orange County Environmental Health
Violation Program: HMRRP
Violation Source: CERS

Site ID: 425073
Site Name: K&G Ready Mix, Inc.
Violation Date: 08-03-2017
Citation: 22 CCR 12 66262.12 - California Code of Regulations, Title 22, Chapter 12, Section(s) 66262.12
Violation Description: Failure to obtain an Identification Number prior to treating, storing,

Map ID
Direction
Distance
Elevation

MAP FINDINGS

Site

Database(s)

EDR ID Number
EPA ID Number

K&G READY MIX, INC. (Continued)

S113778296

Violation Notes: disposing of, transporting or offering for transportation any hazardous waste.
Returned to compliance on 10/30/2018. The facility must apply for an EPA ID number before having Hazardous Waste (Used Oil) hauled off site. Apply for your EPA ID Number and notify this Agency immediately once you receive your number. Comply by 9/2/2017.

Violation Division: Orange County Environmental Health
Violation Program: HW
Violation Source: CERS

Site ID: 425073
Site Name: K&G Ready Mix, Inc.
Violation Date: 10-30-2018
Citation: HSC 6.95 25508.1(a)-(f) - California Health and Safety Code, Chapter 6.95, Section(s) 25508.1(a)-(f)

Violation Description: Failure to electronically update business plan within 30 days of any one of the following events: A 100 percent or more increase in the quantity of a previously disclosed material. Any handling of a previously undisclosed hazardous materials at or above reportable quantities. A change of business address, business ownership, or business name. A substantial change in the handler's operations that requires modification to any portion of the business plan.

Violation Notes: Returned to compliance on 12/20/2018. OBSERVATION: The business plan has not been updated and submitted to this department within 30 days of a 100 percent or more increase in the quantity of a previously disclosed material. In CERS, the Accelerating Admixture (Plastocrete) is reported with a quantity of 500 gallons but there was a total of 1,600 gallons observed on site behind the office area. CORRECTIVE ACTION: Update the chemical inventory in the California Environmental Report System (CERS) within 30 days.

Violation Division: Orange County Environmental Health
Violation Program: HMRRP
Violation Source: CERS

Site ID: 425073
Site Name: K&G Ready Mix, Inc.
Violation Date: 10-30-2018
Citation: HSC 6.95 25508(a)(1) - California Health and Safety Code, Chapter 6.95, Section(s) 25508(a)(1)

Violation Description: Failure to annually review and electronically certify that the business plan is complete and accurate on or before the annual due date.

Violation Notes: Returned to compliance on 12/20/2018. OBSERVATION: The facility has not annually reviewed and certified that the business plan is complete, accurate, and up-to-date. CORRECTIVE ACTION: Review, revise, and certify the business plan electronically in the California Environmental Reporting System (CERS).

Violation Division: Orange County Environmental Health
Violation Program: HMRRP
Violation Source: CERS

Evaluation:
Eval General Type: Other/Unknown
Eval Date: 01-09-2019
Violations Found: No
Eval Type: Other, not routine, done by local agency
Eval Notes: This Agency has received notification and confirmed that this facility

Map ID
Direction
Distance
Elevation

MAP FINDINGS

Site

Database(s)

EDR ID Number
EPA ID Number

K&G READY MIX, INC. (Continued)

S113778296

Eval Division: Eval Program: Eval Source:	has obtained an EPA ID number as of 12/31/2018. The following violation has been closed: - I352: Facility does not have an EPA ID number to manage hazardous waste. Orange County Environmental Health HW CERS
Eval General Type: Eval Date: Violations Found: Eval Type: Eval Notes:	Other/Unknown 03-11-2019 No Other, not routine, done by local agency This is an in office re-inspection. A routine Hazardous Materials Business Plan inspection was conducted on 10/30/2018 for this facility as well as a follow up inspections on 12/17/2018. Facility has been identified to store hazardous materials on site over the reporting threshold of 55 gallons for a liquid, 500 pounds for a solid, or 200 cubic feet for a compressed gas. Facility has been previously notified that initial and annual employee training on the Hazardous Materials Business Plan is required. Employee training records have not yet been received by this Agency. The following violations are still outstanding and must be corrected IMMEDIATELY: I239 G Initial and/or annual employee training was not completed, not documented, and records were not made available for 3 years. Attached is the original inspection report for your reference. A Notice of Violation will be issued if no action has been taken within 7 days.
Eval Division: Eval Program: Eval Source:	Orange County Environmental Health HMRRP CERS
Eval General Type: Eval Date: Violations Found: Eval Type: Eval Notes:	Compliance Evaluation Inspection 10-30-2018 Yes Routine done by local agency Observed the facility and inspected hazardous materials storage area. The following materials were observed in amounts that meet or exceed the minimum volumes required for disclosure: - 800 gallon tank of Accelerating Admixture (Plastocrete) - (2) 400 gallon tanks of Accelerating Admixture (Plastocrete) Owner stated they no longer store or handle Hydrochloric Acid or New Motor Oil on site. REQUIREMENT FOR ELECTRONIC SUBMITTAL OF HMBEP DOCUMENTS: This report serves as notice that the facility must submit the following documents electronically within 30 days of this report: - Business Activities - Owner/Operator Information - Hazardous Materials Inventory - Site Map - Emergency Response Plan - Employee Training Plan The facility is responsible for identifying all hazardous materials, to include hazardous wastes, which are above disclosure thresholds. If there is a change in the type of amount of chemicals that are maintained on site, please submit revised [Truncated]
Eval Division: Eval Program: Eval Source:	Orange County Environmental Health HMRRP CERS
Eval General Type: Eval Date: Violations Found: Eval Type: Eval Notes:	Compliance Evaluation Inspection 10-30-2018 Yes Routine done by local agency Walked throughout the facility. Observed hazardous waste storage

Map ID
Direction
Distance
Elevation

MAP FINDINGS

Site

Database(s)

EDR ID Number
EPA ID Number

K&G READY MIX, INC. (Continued)

S113778296

areas. Generator transports waste oil to a used oil recycling center. In accordance with H&SC 25250.11, a generator who transports used oil may transport up to 20 gallons of used oil to a used oil recycling center provided that the containers used for transport do not exceed 5 gallons in capacity. Manifests for waste hauling are not required for waste oil hauled in accordance with H&SC 25250.11(b). Emergency plan is posted in the office. No hazardous waste or universal waste observed in the dumpster/enclosure area. Outstanding violation I352 cited on 8/3/2017 has not been corrected and has been elevated to a Class II Violation. Obtain an EPA ID number for this facility immediately.

Eval Division: Orange County Environmental Health
Eval Program: HW
Eval Source: CERS

Eval General Type: Other/Unknown
Eval Date: 12-17-2018

Violations Found: No

Eval Type: Other, not routine, done by local agency

Eval Notes: On site for a follow up hazardous waste inspection. As of this date, facility has not yet obtained an EPA ID number as required by Title 22 CCR 12 66262.12. Violation I352 originally cited on 8/3/2017 remains outstanding and must be corrected immediately. Attached is the original inspection report from 8/3/2017 as well as a second inspection from 10/30/2018 for your reference. A follow-up to verify that an EPA ID number has been obtained will be conducted within 30 days. A Notice of Violation will be issued if no action have been taken.

Eval Division: Orange County Environmental Health
Eval Program: HW
Eval Source: CERS

Eval General Type: Other/Unknown
Eval Date: 12-17-2018

Violations Found: No

Eval Type: Other, not routine, done by local agency

Eval Notes: On site for follow up hazardous materials inspection. A routine Hazardous Materials Business Plan inspection was conducted on 10/30/2018 for this facility. Facility has been previously notified that an annual renewal of the Hazardous Materials Business Plan (HMBP) must be submitted via the California Environmental Reporting System (CERS) via cers.calepa.ca.gov. As of this date, facility has not yet submitted an updated HMBEP to CERS for 2018 and training documents have not yet been received by this Agency. The following violations remain outstanding and have been escalated from a Minor Violation to a Class II Violation: - I463: Annually reviewed and electronically certified that HMBP is complete, accurate, and up-to-date. - I336: Hazardous Material Business Plan was not updated within 30 days of the following changes: chemical inventory, change of address, ownership, or business name. - I239: Initial and/or annual employee training was not completed, not [Truncated]

Eval Division: Orange County Environmental Health
Eval Program: HMRRP
Eval Source: CERS

Eval General Type: Other/Unknown
Eval Date: 12-27-2018

Map ID
Direction
Distance
Elevation

MAP FINDINGS

Site

Database(s)

EDR ID Number
EPA ID Number

K&G READY MIX, INC. (Continued)

S113778296

Violations Found:

No

Eval Type:

Other, not routine, done by local agency

Eval Notes:

The following documentation submitted to CERS on 12/20/2018 has been reviewed and ACCEPTED: - Business Activities - Business Owner/Operator Identification - Hazardous Materials Inventory - Site Map - Emergency Contingency Plan/Training Records Violations I463 and I336 have been corrected. The following violation remains outstanding: - I239: Initial and/or annual employee training was not completed, not documented, and records were not made available for 3 years. Please submit the Hazardous Materials Business Plan training records to this Agency immediately. REMINDER: Please re-submit your HMBEP between January 1st G March 1st ANNUALLY at <http://cers.calepa.ca.gov/>.

Eval Division:

Orange County Environmental Health

Eval Program:

HMRRP

Eval Source:

CERS

Eval General Type:

Compliance Evaluation Inspection

Eval Date:

08-03-2017

Violations Found:

No

Eval Type:

Routine done by local agency

Eval Notes:

K&G Ready Mix, Inc. 8237 Monroe Ave Stanton, 90680 INSPECTOR COMMENTS: On site for a routine Hazardous Materials Disclosure and Business Emergency Plan (HMBEP) inspection. Consent to enter and inspect was given by Bobby McDonald, Plant Manager. Observed the facility and inspected hazardous materials storage. The following materials were observed in amounts that meet or exceed the minimum volumes required for disclosure: - Used Motor Oil, 55 gallons - Motor Oil, 110 gallons - Muriatic Acid, 165 gallons - Accelerating Concrete Admixture, 500 gallons Employee training is conducted throughout the year and documentation was reviewed. The facility had not previously submitted their HMBEP to CERS (California Environmental Reporting System). Today I worked with Bobby on creating a CERS account. Together we completed the facility's Hazardous Materials Disclosure and Business Emergency Plan. The HMBEP was submitted and will be accepted. The facility is [Truncated]

Eval Division:

Orange County Environmental Health

Eval Program:

HMRRP

Eval Source:

CERS

Eval General Type:

Compliance Evaluation Inspection

Eval Date:

08-03-2017

Violations Found:

Yes

Eval Type:

Routine done by local agency

Eval Notes:

K&G Ready Mix, Inc. 8237 Monroe Ave Stanton, 90680 INSPECTOR COMMENTS: On site for a routine Hazardous Waste inspection. Consent to inspect and take any necessary photos was given by Bobby McDonald, Plant Manager. Confirmed the facility has 10 employees, and ownership is under K&G Ready Mix, Inc. Walked throughout the facility and observed facility's processes. The facility is a concrete mixing plant, and does auto repair on vehicles under circumstances where the vehicles cannot be driven to a mechanic. The facility does not have an EPA ID Number. Please apply for a new EPA Identification number for this location within 5 business days. The number is obtained by submitting DTSC form 1358 to the Department of Toxics Control. The form can be located at http://www.dtsc.ca.gov/HazardousWaste/upload/GISS_FORM_1358.pdf. Notify this Agency within 5 business days of the new number being

Map ID
Direction
Distance
Elevation

MAP FINDINGS

Site

Database(s)

EDR ID Number
EPA ID Number

K&G READY MIX, INC. (Continued)

S113778296

assigned. The facility's municipal trash was observed and there were
[Truncated]

Eval Division: Orange County Environmental Health
Eval Program: HW
Eval Source: CERS

Coordinates:

Site ID: 425073
Facility Name: K&G Ready Mix, Inc.
Env Int Type Code: HMBP
Program ID: 10741720
Coord Name: Not reported
Ref Point Type Desc: Center of a facility or station.
Latitude: 33.805900
Longitude: -117.988860

Affiliation:

Affiliation Type Desc: Environmental Contact
Entity Name: CHRISTINE LE
Entity Title: Not reported
Affiliation Address: 8237 Monroe Ave
Affiliation City: Stanton
Affiliation State: CA
Affiliation Country: Not reported
Affiliation Zip: 90680
Affiliation Phone: Not reported

Affiliation Type Desc: Facility Mailing Address
Entity Name: Mailing Address
Entity Title: Not reported
Affiliation Address: 8237 Monroe Ave
Affiliation City: Stanton
Affiliation State: CA
Affiliation Country: Not reported
Affiliation Zip: 90680
Affiliation Phone: Not reported

Affiliation Type Desc: Identification Signer
Entity Name: Kobe Pham
Entity Title: Owner
Affiliation Address: Not reported
Affiliation City: Not reported
Affiliation State: Not reported
Affiliation Country: Not reported
Affiliation Zip: Not reported
Affiliation Phone: Not reported

Affiliation Type Desc: Legal Owner
Entity Name: K&G Ready Mix, Inc.
Entity Title: Not reported
Affiliation Address: 8237 Monroe Ave
Affiliation City: Stanton
Affiliation State: CA
Affiliation Country: United States
Affiliation Zip: 90680
Affiliation Phone: (714) 910-9473

Map ID
Direction
Distance
Elevation

MAP FINDINGS

Site

Database(s)

EDR ID Number
EPA ID Number

K&G READY MIX, INC. (Continued)

S113778296

Affiliation Type Desc: Parent Corporation
Entity Name: K&G Ready Mix, Inc.
Entity Title: Not reported
Affiliation Address: Not reported
Affiliation City: Not reported
Affiliation State: Not reported
Affiliation Country: Not reported
Affiliation Zip: Not reported
Affiliation Phone: Not reported

Affiliation Type Desc: CUPA District
Entity Name: Orange County Env Health
Entity Title: Not reported
Affiliation Address: 1241 East Dyer RoadSuite 120
Affiliation City: Santa Ana
Affiliation State: CA
Affiliation Country: Not reported
Affiliation Zip: 92705-5611
Affiliation Phone: (714) 433-6406

Affiliation Type Desc: Operator
Entity Name: Kobe Pham
Entity Title: Not reported
Affiliation Address: Not reported
Affiliation City: Not reported
Affiliation State: Not reported
Affiliation Country: Not reported
Affiliation Zip: Not reported
Affiliation Phone: (714) 910-9473

HWTS:

Name: BC WILSON ENTERPRISES
Address: 8237 MONROE AVE
Address 2: Not reported
City,State,Zip: STANTON, CA 906802611
EPA ID: CAC002691808
Inactive Date: 10/23/2012
Create Date: 04/25/2012
Last Act Date: 04/25/2012
Mailing Name: Not reported
Mailing Address: PO BOX 1919
Mailing Address 2: Not reported
Mailing City,State,Zip: AVALON, CA 90704
Owner Name: BC WILSON ENTERPRISES
Owner Address: PO BOX 1919
Owner Address 2: Not reported
Owner City,State,Zip: AVALON, CA 90704
Contact Name: KATRINA LEE
Contact Address: PO BOX 1919
Contact Address 2: Not reported
City,State,Zip: AVALON, CA 90704

Map ID
Direction
Distance
Elevation

MAP FINDINGS

EDR ID Number
EPA ID Number

M278 **HOT WAX DISTRUBUTORS INC** **FINDS** **1023689868**
< 1/8 **8362 STANDUSTRIAL ST** **ECHO** **N/A**
1 ft. **STANTON, CA 90680**

Site 24 of 40 in cluster M

Relative:
Higher

FINDS:
Registry ID: 110070086849

Actual:
72 ft.

Click Here:

Environmental Interest/Information System:

US National Pollutant Discharge Elimination System (NPDES) module of the Compliance Information System (ICIS) tracks surface water permits issued under the Clean Water Act. Under NPDES, all facilities that discharge pollutants from any point source into waters of the United States are required to obtain a permit. The permit will likely contain limits on what can be discharged, impose monitoring and reporting requirements, and include other provisions to ensure that the discharge does not adversely affect water quality.

RCRAInfo is a national information system that supports the Resource Conservation and Recovery Act (RCRA) program through the tracking of events and activities related to facilities that generate, transport, and treat, store, or dispose of hazardous waste. RCRAInfo allows RCRA program staff to track the notification, permit, compliance, and corrective action activities required under RCRA.

[Click this hyperlink](#) while viewing on your computer to access additional FINDS: detail in the EDR Site Report.

ECHO:

Envid: 1023689868
Registry ID: 110070086849
DFR URL: <http://echo.epa.gov/detailed-facility-report?fid=110070086849>
Name: HOT WAX DISTRUBUTORS INC
Address: 8362 STANDUSTRIAL ST
City,State,Zip: STANTON, CA 90680

Q279 **K G READY MIX INC** **FINDS** **1023695204**
< 1/8 **8241 MONROE AVE** **ECHO** **N/A**
1 ft. **STANTON, CA 90680**

Site 23 of 51 in cluster Q

Relative:
Higher

FINDS:
Registry ID: 110070092272

Actual:
68 ft.

Click Here:

Environmental Interest/Information System:

US National Pollutant Discharge Elimination System (NPDES) module of the Compliance Information System (ICIS) tracks surface water permits issued under the Clean Water Act. Under NPDES, all facilities that discharge pollutants from any point source into waters of the United States are required to obtain a permit. The permit will likely contain limits on what can be discharged, impose monitoring and reporting requirements, and include other provisions to ensure that the discharge does not adversely affect water quality.

[Click this hyperlink](#) while viewing on your computer to access additional FINDS: detail in the EDR Site Report.

Map ID
Direction
Distance
Elevation

MAP FINDINGS

Site

Database(s)

EDR ID Number
EPA ID Number

K G READY MIX INC (Continued)

1023695204

ECHO:

Envid: 1023695204
Registry ID: 110070092272
DFR URL: <http://echo.epa.gov/detailed-facility-report?fid=110070092272>
Name: K G READY MIX INC
Address: 8241 MONROE AVE
City,State,Zip: STANTON, CA 90680

U280

**8230 PACIFIC ST.
STANTON, CA**

CHMIRS

**S105886966
N/A**

**< 1/8
1 ft.**

Site 4 of 8 in cluster U

**Relative:
Higher**

CHMIRS:

**Actual:
71 ft.**

Name: Not reported
Address: 8230 PACIFIC ST.
City,State,Zip: STANTON, CA
OES Incident Number: 2-6302
OES notification: 11/18/2002
OES Date: Not reported
OES Time: Not reported
Date Completed: Not reported
Property Use: Not reported
Agency Id Number: Not reported
Agency Incident Number: Not reported
Time Notified: Not reported
Time Completed: Not reported
Surrounding Area: Not reported
Estimated Temperature: Not reported
Property Management: Not reported
More Than Two Substances Involved?: Not reported
Resp Agency Personel # Of Decontaminated: Not reported
Responding Agency Personel # Of Injuries: Not reported
Responding Agency Personel # Of Fatalities: Not reported
Others Number Of Decontaminated: Not reported
Others Number Of Injuries: Not reported
Others Number Of Fatalities: Not reported
Vehicle Make/year: Not reported
Vehicle License Number: Not reported
Vehicle State: Not reported
Vehicle Id Number: Not reported
CA DOT PUC/ICC Number: Not reported
Company Name: Not reported
Reporting Officer Name/ID: Not reported
Report Date: Not reported
Facility Telephone: Not reported
Waterway Involved: No
Waterway: Not reported
Spill Site: Not reported
Cleanup By: Unknown
Containment: Not reported
What Happened: Not reported
Type: Not reported
Measure: Not reported
Other: Not reported
Date/Time: Not reported

Map ID
Direction
Distance
Elevation

MAP FINDINGS

Site

Database(s)

EDR ID Number
EPA ID Number

(Continued)

S105886966

Year: 2002
Agency: Geo Trans
Incident Date: 11/18/2002 12:00:00 AM
Admin Agency: Orange County Emergency Management Div
Amount: Not reported
Contained: Yes
Site Type: Industrial Plant
E Date: Not reported
Substance: Non hazardous red waste liquid
Gallons: 300
Unknown: 0
Substance #2: Not reported
Substance #3: Not reported
Evacuations: 0
Number of Injuries: 0
Number of Fatalities: 0
#1 Pipeline: Not reported
#2 Pipeline: Not reported
#3 Pipeline: Not reported
#1 Vessel >= 300 Tons: Not reported
#2 Vessel >= 300 Tons: Not reported
#3 Vessel >= 300 Tons: Not reported
Evacs: Not reported
Injuries: Not reported
Fataals: Not reported
Comments: Not reported
Description: Caller states while taking soil samples, she observed this release, due to a hole in the tank. Product has flowed to the property next door and an unknown amount is also contained in the Storm Drain system.

AA281 CITY OF STANTON CORPORATE YARD
8100 PACIFIC ST
STANTON, CA 90680
1 ft.

SWF/LF S108059767
CERS HAZ WASTE N/A
CERS TANKS
CERS

Site 4 of 9 in cluster AA

Relative:
Higher
Actual:
69 ft.

SWF/LF (SWIS):
Name: CITY OF STANTON PUBLIC WORKS YARD
Address: 8100 PACIFIC ST
City,State,Zip: STANTON, CA 90680
Region: STATE
Facility ID: 30-AB-0402
SWIS Number: 30-AB-0402
Point of Contact: Megan Emslander
Is Archived: No
Is Closed Illegal Abandoned: No
Is Site Inert Debris Engineered Fill: No
Is Financial Assurances Responsible: No
Absorbed On: Not reported
Operational Status: Active
Absorbed By: Not reported
Closed Illegal Abandoned Category: Not reported
EPA Federal Registry ID: Not reported
ARB District: South Coast
SWRCB Region: Santa Ana
Local Government: Stanton

Map ID
Direction
Distance
Elevation

MAP FINDINGS

Site

Database(s)

EDR ID Number
EPA ID Number

CITY OF STANTON CORPORATE YARD (Continued)

S108059767

Reporting Agency Legal Name: County of Orange
Reporting Agency Department: Health Care Agency, Environmental Health Division
Enforcing Agency Legal Name: County of Orange
Enforcing Agency Department: Health Care Agency, Environmental Health Division
Regulation Status: Notification

Activity:

SWIS Number: 30-AB-0402
Site Name: City of Stanton Public Works Yard
Activity: Limited Volume Transfer Operation
Activity Is Archived: No
Category: Transfer/Processing
Activity Classification: Solid Waste Operation
WDR Number: Not reported
WDR Landfill Class: Not reported
Cease Operation: Not reported
Cease Operation Type: Not reported
Inspection Frequency: Annual
Throughput: 10
Throughput Units: Cubic Yards per Day
Remaining Capacity: Not reported
Remaining Capacity Date: Not reported
Capacity: 2000
Capacity Units: Cubic Yards per year
Total Acreage: 1.5
Disposal Acreage: Not reported
Permitted Elevation: Not reported
Permitted Elevation Type: Not reported
Permitted Depth: Not reported
Permitted Depth Type: Not reported
Point of Contact: Megan Emslander
Site Operational Status: Active
Site Regulatory Status: Notification
Site Is Archived: No
Is Closed Illegal Abandoned: No
Is Site Inert Debris Engineered Fill: No
Is Financial Assurances Responsible: No
Absorbed On: Not reported
Absorbed By: Not reported
Closed Illegal Abandoned Category: Not reported
EPA Federal Registry ID: Not reported
County: Orange
ARB District: South Coast
SWRCB Region: Santa Ana
Local Government: Stanton
Street Address: 8100 Pacific St
City: Stanton
State: CA
ZIP Code: 90680
Reporting Agency Legal Name: County of Orange
Reporting Agency Department: Health Care Agency, Environmental Health Division
Enforcing Agency Legal Name: County of Orange
Enforcing Agency Department: Health Care Agency, Environmental Health Division

Operator:

SWIS Number: 30-AB-0402
Site Name: City of Stanton Public Works Yard

Map ID
Direction
Distance
Elevation

MAP FINDINGS

Site

Database(s)

EDR ID Number
EPA ID Number

CITY OF STANTON CORPORATE YARD (Continued)

S108059767

Site Operational Status: Active
Site Type: Non-Disposal Only
Site Regulatory Status: Notification
Latitude: 33.80735
Longitude: -118.00798
Is Archived: No
Operator: City of Stanton
Started On: 8/18/2006
Contact Name: Allan Rigg
Contact Title: Not reported
Contact Email: Not reported
Contact Phone: (714) 379-9222
Street Address: 7800 Katella Ave
Operator City: Stanton
Operator State: CA
Operator Zip: 90680

Owner:

SWIS Number: 30-AB-0402
Owner: City of Stanton
Owner Address: 7800 Katella Ave
Owner City: Stanton
Owner State: CA
Owner Zip: 90680
Site Name: City of Stanton Public Works Yard
Site Operational Status: Active
Site Type: Non-Disposal Only
Site Regulatory Status: Notification
Latitude: 33.80735
Longitude: -118.00798
Is Archived: No
Started On: 8/18/2006
Contact Name: Allan Rigg
Contact Title: Not reported
Contact Email: Not reported
Contact Phone: (714) 379-9222

Waste:

SWIS Number: 30-AB-0402
Site Name: City of Stanton Public Works Yard
Activity: Limited Volume Transfer Operation
Waste Type: Construction/demolition
Site Is Archived: No
Site Operational Status: Active
Site Regulatory Status: Notification
Site Type: Non-Disposal Only
Point of Contact: Megan Emslander
Activity Is Archived: No
Activity Operational Status: Active
Activity Regulatory Status: Notification
Activity Category: Transfer/Processing
Activity Classification: Solid Waste Operation

SWIS Number: 30-AB-0402
Site Name: City of Stanton Public Works Yard
Activity: Limited Volume Transfer Operation

Map ID
Direction
Distance
Elevation

MAP FINDINGS

Site

Database(s)

EDR ID Number
EPA ID Number

CITY OF STANTON CORPORATE YARD (Continued)

S108059767

Waste Type:	Inert
Site Is Archived:	No
Site Operational Status:	Active
Site Regulatory Status:	Notification
Site Type:	Non-Disposal Only
Point of Contact:	Megan Emslander
Activity Is Archived:	No
Activity Operational Status:	Active
Activity Regulatory Status:	Notification
Activity Category:	Transfer/Processing
Activity Classification:	Solid Waste Operation
SWIS Number:	30-AB-0402
Site Name:	City of Stanton Public Works Yard
Activity:	Limited Volume Transfer Operation
Waste Type:	Metals
Site Is Archived:	No
Site Operational Status:	Active
Site Regulatory Status:	Notification
Site Type:	Non-Disposal Only
Point of Contact:	Megan Emslander
Activity Is Archived:	No
Activity Operational Status:	Active
Activity Regulatory Status:	Notification
Activity Category:	Transfer/Processing
Activity Classification:	Solid Waste Operation
SWIS Number:	30-AB-0402
Site Name:	City of Stanton Public Works Yard
Activity:	Limited Volume Transfer Operation
Waste Type:	Mixed municipal
Site Is Archived:	No
Site Operational Status:	Active
Site Regulatory Status:	Notification
Site Type:	Non-Disposal Only
Point of Contact:	Megan Emslander
Activity Is Archived:	No
Activity Operational Status:	Active
Activity Regulatory Status:	Notification
Activity Category:	Transfer/Processing
Activity Classification:	Solid Waste Operation
SWIS Number:	30-AB-0402
Site Name:	City of Stanton Public Works Yard
Activity:	Limited Volume Transfer Operation
Waste Type:	Wood waste
Site Is Archived:	No
Site Operational Status:	Active
Site Regulatory Status:	Notification
Site Type:	Non-Disposal Only
Point of Contact:	Megan Emslander
Activity Is Archived:	No
Activity Operational Status:	Active
Activity Regulatory Status:	Notification
Activity Category:	Transfer/Processing
Activity Classification:	Solid Waste Operation

Map ID
Direction
Distance
Elevation

MAP FINDINGS

Site

Database(s)

EDR ID Number
EPA ID Number

CITY OF STANTON CORPORATE YARD (Continued)

S108059767

CERS HAZ WASTE:

Name: CITY OF STANTON CORPORATE YARD
Address: 8100 PACIFIC ST
City,State,Zip: STANTON, CA 90680
Site ID: 439658
CERS ID: 10568062
CERS Description: Hazardous Waste Generator

CERS TANKS:

Name: CITY OF STANTON CORPORATE YARD
Address: 8100 PACIFIC ST
City,State,Zip: STANTON, CA 90680
Site ID: 439658
CERS ID: 10568062
CERS Description: Aboveground Petroleum Storage

CERS:

Name: CITY OF STANTON CORPORATE YARD
Address: 8100 PACIFIC ST
City,State,Zip: STANTON, CA 90680
Site ID: 439658
CERS ID: 10568062
CERS Description: Chemical Storage Facilities

Violations:

Site ID: 439658
Site Name: CITY OF STANTON CORPORATE YARD
Violation Date: 12-11-2018
Citation: 22 CCR 15 66265.51 - California Code of Regulations, Title 22, Chapter 15, Section(s) 66265.51
Violation Description: Failure to prepare and implement a written Contingency Plan to minimize hazards to human health or the environment from fires, explosions, or any unplanned sudden or non-sudden release of hazardous waste or hazardous waste constituents to air, soil, or surface water.
Violation Notes: Returned to compliance on 12/17/2018. OBSERVATION: An Emergency Response Plan was not posted at the facility. CORRECTIVE ACTION: Immediately prepare and implement an Emergency Response Plan and post at the facility. Please send a copy to this Agency within 30 days.
Violation Division: Orange County Environmental Health
Violation Program: HW
Violation Source: CERS

Site ID: 439658
Site Name: CITY OF STANTON CORPORATE YARD
Violation Date: 11-21-2018
Citation: HSC 6.95 25508(a)(1) - California Health and Safety Code, Chapter 6.95, Section(s) 25508(a)(1)
Violation Description: Failure to complete and electronically submit a business plan when storing/handling a hazardous material at or above reportable quantities.
Violation Notes: Returned to compliance on 12/11/2018. Submit your Hazardous Materials Disclosure & Business Emergency Plan to CERS IMMEDIATELY to abate this violation.
Violation Division: Orange County Environmental Health
Violation Program: HMRRP
Violation Source: CERS

Map ID
Direction
Distance
Elevation

MAP FINDINGS

Site

Database(s)

EDR ID Number
EPA ID Number

CITY OF STANTON CORPORATE YARD (Continued)

S108059767

Site ID: 439658
Site Name: CITY OF STANTON CORPORATE YARD
Violation Date: 10-16-2014
Citation: HSC 6.95 25508(d) - California Health and Safety Code, Chapter 6.95, Section(s) 25508(d)
Violation Description: Failure to complete and/or electronically submit a business plan when storing/handling a hazardous material at or above reportable quantities.
Violation Notes: Returned to compliance on 06/26/2015.
Violation Division: Orange County Environmental Health
Violation Program: HMRRP
Violation Source: CERS

Site ID: 439658
Site Name: CITY OF STANTON CORPORATE YARD
Violation Date: 01-17-2019
Citation: HSC 6.67 25270.4.5(a) - California Health and Safety Code, Chapter 6.67, Section(s) 25270.4.5(a)
Violation Description: Failure to prepare an SPCC Plan that meets all applicable requirements.
Violation Notes: Returned to compliance on 04/18/2019. OBSERVATION: Failure to prepare an SPCC Plan that meets all applicable requirements. SPCC plan is incomplete and is not currently fully implemented. CORRECTIVE ACTION: Complete and/or revise the SPCC plan to meet all applicable requirements regarding the following sections as listed below and submit a copy to the CUPA via email: - Potential for Oil Discharge - Inspections, Testing, Recordkeeping, and Personnel Training requirements - Security Measures - Emergency Procedures and Notifications - Emergency Contact List - General Rule Requirements for Onshore Facilities
Violation Division: Orange County Environmental Health
Violation Program: APSA
Violation Source: CERS

Site ID: 439658
Site Name: CITY OF STANTON CORPORATE YARD
Violation Date: 07-05-2018
Citation: HSC 6.95 25508(a)(1) - California Health and Safety Code, Chapter 6.95, Section(s) 25508(a)(1)
Violation Description: Failure to complete and electronically submit a business plan when storing/handling a hazardous material at or above reportable quantities.
Violation Notes: Returned to compliance on 11/21/2018. Submit your Hazardous Materials Disclosure & Business Emergency Plan to CERS within 30 days to abate this violation.
Violation Division: Orange County Environmental Health
Violation Program: HMRRP
Violation Source: CERS

Site ID: 439658
Site Name: CITY OF STANTON CORPORATE YARD
Violation Date: 01-17-2019
Citation: HSC 6.67 25270.4.5(a) - California Health and Safety Code, Chapter 6.67, Section(s) 25270.4.5(a)
Violation Description: Failure to regularly inspect aboveground valves, piping, and appurtenances.
Violation Notes: Returned to compliance on 04/18/2019. OBSERVATION: Failure to

Map ID
Direction
Distance
Elevation

MAP FINDINGS

Site

Database(s)

EDR ID Number
EPA ID Number

CITY OF STANTON CORPORATE YARD (Continued)

S108059767

regularly inspect aboveground valves, piping, and appurtenances on a monthly basis as designated by the SPCC Plan. CORRECTIVE ACTION: Regularly inspect aboveground valves, piping, and appurtenances on a monthly basis as required by the SPCC Plan and submit the most recent document to this Agency within 30 days.

Violation Division: Orange County Environmental Health
Violation Program: APSA
Violation Source: CERS

Site ID: 439658
Site Name: CITY OF STANTON CORPORATE YARD
Violation Date: 10-16-2014
Citation: HSC 6.95 25508(a)(1) - California Health and Safety Code, Chapter 6.95, Section(s) 25508(a)(1)
Violation Description: Failure to complete and electronically submit hazardous material inventory information for all reportable hazardous materials on site at or above reportable quantities.
Violation Notes: Returned to compliance on 06/26/2015.
Violation Division: Orange County Environmental Health
Violation Program: HMRRP
Violation Source: CERS

Site ID: 439658
Site Name: CITY OF STANTON CORPORATE YARD
Violation Date: 12-11-2018
Citation: 22 CCR 12 66262.34(f) - California Code of Regulations, Title 22, Chapter 12, Section(s) 66262.34(f)
Violation Description: Failure to properly label hazardous waste accumulation containers and portable tanks with the following requirements: "Hazardous Waste", name and address of the generator, physical and chemical characteristics of the Hazardous Waste, and starting accumulation date.
Violation Notes: Returned to compliance on 12/11/2018. OBSERVATION: One 55 gallon metal drum of Waste Oil and one 55 gallon plastic drum of waste oil were observed without hazardous waste labels. CORRECTIVE ACTION: Labels were provided, filled out, and properly affixed to the waste oil containers.
Violation Division: Orange County Environmental Health
Violation Program: HW
Violation Source: CERS

Site ID: 439658
Site Name: CITY OF STANTON CORPORATE YARD
Violation Date: 01-17-2019
Citation: HSC 6.67 25270.4.5(a) - California Health and Safety Code, Chapter 6.67, Section(s) 25270.4.5(a)
Violation Description: Failure to conduct spill prevention briefing for oil-handling personnel at least once a year to assure adequate understanding of the SPCC Plan.
Violation Notes: Returned to compliance on 04/08/2019. OBSERVATION: Failure to schedule and conduct spill prevention briefings at least once a year. CORRECTIVE ACTION: Conduct spill prevention briefings annually. Provide compliance verification (i.e. sign-in sheet) to this Agency via email within 30 days.
Violation Division: Orange County Environmental Health
Violation Program: APSA
Violation Source: CERS

Map ID
Direction
Distance
Elevation

MAP FINDINGS

Site

Database(s)

EDR ID Number
EPA ID Number

CITY OF STANTON CORPORATE YARD (Continued)

S108059767

Site ID: 439658
Site Name: CITY OF STANTON CORPORATE YARD
Violation Date: 01-17-2019
Citation: HSC 6.67 25270.4.5(a) - California Health and Safety Code, Chapter 6.67, Section(s) 25270.4.5(a)
Violation Description: Failure to provide bulk storage containers with adequate secondary containment large enough to contain the entire capacity of the largest container plus additional capacity to contain precipitation when applicable, and/or failure to position/locate mobile or portable containers to prevent a discharge.
Violation Notes: Returned to compliance on 04/08/2019. OBSERVATION: Bulk storage containers (two 55-gallon drums of waste oil) do not have adequate secondary containment. CORRECTIVE ACTION: Provide secondary containment for bulk storage containers large enough to contain the entire capacity of the largest container plus additional capacity to contain precipitation. Submit picture showing secondary containment has been provided via email to this Agency within 30 days.
Violation Division: Orange County Environmental Health
Violation Program: APSA
Violation Source: CERS

Site ID: 439658
Site Name: CITY OF STANTON CORPORATE YARD
Violation Date: 01-05-2016
Citation: HSC 6.67 25270.4.5(a) - California Health and Safety Code, Chapter 6.67, Section(s) 25270.4.5(a)
Violation Description: Failure to maintain SPCC plan onsite (applies if facility is manned at least four (4) hours per day).
Violation Notes: Returned to compliance on 07/03/2017. SPCC Plan is not on site. To abate this violation fill out a Tier 1 SPCC plan and send a copy to this agency within 30 days. Keep a copy on site for this agency to review.
Violation Division: Orange County Environmental Health
Violation Program: APSA
Violation Source: CERS

Site ID: 439658
Site Name: CITY OF STANTON CORPORATE YARD
Violation Date: 12-11-2018
Citation: 22 CCR 15 66265.173 - California Code of Regulations, Title 22, Chapter 15, Section(s) 66265.173
Violation Description: Failure to meet the following container management requirements: (a) A container holding hazardous waste must always be closed during storage, except when it is necessary to add or remove waste. (b) A container holding hazardous waste must not be opened, handled, or stored in a manner which may rupture the container or cause it to leak.
Violation Notes: Returned to compliance on 12/11/2018. OBSERVATION: One 55 gallon plastic drum of Waste Oil was observed open while not in use. CORRECTIVE ACTION: Waste Oil drum was closed by Mr. Jensen while on site.
Violation Division: Orange County Environmental Health
Violation Program: HW
Violation Source: CERS

Site ID: 439658
Site Name: CITY OF STANTON CORPORATE YARD

Map ID
Direction
Distance
Elevation

MAP FINDINGS

Site

Database(s)

EDR ID Number
EPA ID Number

CITY OF STANTON CORPORATE YARD (Continued)

S108059767

Violation Date: 01-17-2019
Citation: HSC 6.67 25270.4.5(a) - California Health and Safety Code, Chapter 6.67, Section(s) 25270.4.5(a)
Violation Description: Failure to provide systems or follow procedures to prevent overfills as described in the SPCC Plan, and/or failure to routinely test to ensure proper operation.
Violation Notes: Returned to compliance on 04/08/2019. OBSERVATION: Failure to provide systems or follow procedures to prevent overflow on the diesel tank. Overfill gage was not located. CORRECTIVE ACTION: Verify the overfill system is installed for the diesel tank and submit pictures to this Agency of the overfill gauge within 30 days.
Violation Division: Orange County Environmental Health
Violation Program: APSA
Violation Source: CERS

Evaluation:
Eval General Type: Compliance Evaluation Inspection
Eval Date: 12-11-2018
Violations Found: No
Eval Type: Routine done by local agency
Eval Notes: On site for routine hazardous materials and business emergency plan inspection. The inspection was conducted with Scott Jensen, Facility Supervisor. Observed the facility and inspected hazardous materials storage. The following materials were observed in amounts that meet or exceed the minimum volumes required for disclosure: - 1,000 gallon tank of Diesel - 4,000 gallon tank of Gasoline - One 55 gallon metal drum of Waste Oil - One 55 gallon plastic drum of Waste Oil The following documentation submitted to CERS on 12/11/2018 has been reviewed and ACCEPTED: - Business Activities - Business Owner/Operator Identification - Hazardous Materials Inventory - Site Map - Emergency Contingency Plan/Training Records The following outstanding violation originally cited on 7/5/2018, has been corrected: - I292: Adequate completion and electronic submission of a business plan. REMINDER: Please re-submit your 2020 HMBEP between January 1st G March 1st of 2020 [Truncated]
Eval Division: Orange County Environmental Health
Eval Program: HMRRP
Eval Source: CERS

Eval General Type: Compliance Evaluation Inspection
Eval Date: 12-11-2018
Violations Found: Yes
Eval Type: Routine done by local agency
Eval Notes: On site for a routine hazardous waste inspection. Consent to enter and inspect given by Scott Jensen, Facility Supervisor. Walked throughout the facility. Observed hazardous waste storage areas. Mr. Jensen stated that the facility picks up abandoned waste throughout the city of Stanton and stores it on site to be hauled off as a Lab Pack or Universal Waste. He also stated that the waste stream and amount hauled varies depending on the waste that is found throughout the city. Discussed Universal Waste and Hazardous Waste accumulation times with Mr. Jensen. Manifests were available and reviewed. No hazardous waste or universal waste observed in the dumpster/enclosure area.
Eval Division: Orange County Environmental Health
Eval Program: HW
Eval Source: CERS

Map ID
Direction
Distance
Elevation

MAP FINDINGS

Site

Database(s)

EDR ID Number
EPA ID Number

CITY OF STANTON CORPORATE YARD (Continued)

S108059767

Eval General Type:	Other/Unknown
Eval Date:	12-17-2018
Violations Found:	No
Eval Type:	Other, not routine, done by local agency
Eval Notes:	On site for a follow up hazardous waste inspection. Facility has completed and made an Emergency Response Plan available on site, posted in the employee break area. Violation I289 has been corrected. Also, advised Mr. Jensen on best practices for managing Universal and Hazardous Waste.
Eval Division:	Orange County Environmental Health
Eval Program:	HW
Eval Source:	CERS
Eval General Type:	Compliance Evaluation Inspection
Eval Date:	01-05-2016
Violations Found:	Yes
Eval Type:	Routine done by local agency
Eval Notes:	On site for an aboveground petroleum storage tank (APST) inspection. Facility is regulated under the Aboveground Storage Tank Act (APSA). Facility has between 1,320 and 9,999 gallons of regulated petroleum products. Facility is required to have the following. 1) On site SPCC Prepared and implemented a. Facilities that are a qualified Tier 1 facility (store less than 10,000 gallons, with no single tank/container having a volume greater than 5,000 gallons) can create their own SPCC Plan using a federal template. b. Plan is required to be reviewed every 5 years. 2) Periodic checklist is available for tanks. 3) Appropriate secondary containment or diversionary structures. Orange County Environmental Health has created a website that contains information regarding the APST program and its requirements. The SPCC Plan requirements have also been provided. The APST website is located at http://www.occupainfo.com/ast.htm . For information regarding the SPCC Plan, [Truncated]
Eval Division:	Orange County Environmental Health
Eval Program:	APSA
Eval Source:	CERS
Eval General Type:	Other/Unknown
Eval Date:	01-16-2019
Violations Found:	No
Eval Type:	Other, not routine, done by local agency
Eval Notes:	Email facility to schedule APSA inspection.
Eval Division:	Orange County Environmental Health
Eval Program:	APSA
Eval Source:	CERS
Eval General Type:	Other/Unknown
Eval Date:	01-17-2019
Violations Found:	No
Eval Type:	Other, not routine, done by local agency
Eval Notes:	Ride along inspection for APSA Training w/ M. Le & drive time.
Eval Division:	Orange County Environmental Health
Eval Program:	APSA
Eval Source:	CERS
Eval General Type:	Compliance Evaluation Inspection
Eval Date:	01-17-2019
Violations Found:	Yes

Map ID
Direction
Distance
Elevation

MAP FINDINGS

Site

Database(s)

EDR ID Number
EPA ID Number

CITY OF STANTON CORPORATE YARD (Continued)

S108059767

Eval Type: Routine done by local agency
Eval Notes: INSPECTOR COMMENT: Facility is regulated under the Aboveground Storage Tank Act (APSA) and is eligible to use a Tier 1 Template and self-certify. The following tanks are regulated under the APSA program: - Diesel (1,000 gallons) - Gasoline (4,200 gallons) - Waste Oil (2- 55 gallons) The SPCC Plan was on site but is not completed and not being fully implemented. Please complete the following sections in the SPCC Plan and submit the updates to this Agency within 30 days: - Potential for Oil Discharge - Inspections, Testing, Recordkeeping, and Personnel Training requirements - Security Measures - Emergency Procedures and Notifications - Emergency Contact List - General Rule Requirements for Onshore Facilities Facility has proper lighting and secured gates. Monthly inspection logs were not available for review. Please start conducting monthly inspections per SPCC Plan and submit the latest copy to this Agency within 30 days. Annual briefing [Truncated]

Eval Division: Orange County Environmental Health
Eval Program: APSA
Eval Source: CERS

Eval General Type: Other/Unknown
Eval Date: 04-01-2019
Violations Found: No
Eval Type: Other, not routine, done by local agency
Eval Notes: An Aboveground Storage Tank inspection was conducted at this facility on 1/17/2019 where the following violations were cited and remain outstanding: - I722: Failure to regularly inspect aboveground valves, piping, and appurtenances. - I025: Failure to prepare an SPCC Plan that meets all applicable requirements. - I035: Failure to schedule and conduct spill prevention briefings at least once a year. - I036: Failure to provide bulk storage containers with adequate secondary containment large enough to contain the entire capacity of the largest container plus additional capacity to contain precipitation when applicable, and/or failure to position/locate mobile or portable containers to prevent a discharge. - I037: Failure to provide systems or follow procedures to prevent overfills as described in the SPCC Plan, and/or failure to routinely test to ensure proper operation. The above violations have been elevated from Minor to Class II Violations. Please correct all [Truncated]

Eval Division: Orange County Environmental Health
Eval Program: APSA
Eval Source: CERS

Eval General Type: Other/Unknown
Eval Date: 04-02-2015
Violations Found: No
Eval Type: Other, not routine, done by local agency
Eval Notes: Accepted Portal Renewal
Eval Division: Orange County Environmental Health
Eval Program: HMRRP
Eval Source: CERS

Eval General Type: Other/Unknown
Eval Date: 04-09-2019
Violations Found: No
Eval Type: Other, not routine, done by local agency
Eval Notes: Received documents from facility for outstanding violations and

Map ID
Direction
Distance
Elevation

MAP FINDINGS

Site

Database(s)

EDR ID Number
EPA ID Number

CITY OF STANTON CORPORATE YARD (Continued)

S108059767

reviewed. Requested additional paperwork from Scott Jensen. He will be providing via email in next few days.

Eval Division: Orange County Environmental Health
Eval Program: APSA
Eval Source: CERS

Eval General Type: Other/Unknown
Eval Date: 04-15-2019
Violations Found: No
Eval Type: Other, not routine, done by local agency
Eval Notes: This Agency has received and reviewed the following Aboveground Storage Tank Documents: - Photograph of secondary containment for bulk storage containers. - Photograph of overfill gage used to prevent overfill on diesel tank. - Annual Spill Prevention Briefing sign in sheet. - Monthly Inspection Logs for aboveground valves, piping, and appurtenances. The following outstanding violations have been corrected: - I035: Spill prevention briefings are conducted annually - I036: All bulk storage containers have secondary containment to prevent a discharge at Tier I Facility - I037: Overfill prevention systems or procedures are used and tested routinely to ensure proper operation - I722: Aboveground valves, piping, and appurtenances are regularly inspected Violation I025 cited on 1/17/2019 remains outstanding and must be corrected immediately. Please prepare an SPCC Plan that meets all applicable requirements and provide documentation to this Agency within [Truncated]

Eval Division: Orange County Environmental Health
Eval Program: APSA
Eval Source: CERS

Eval General Type: Other/Unknown
Eval Date: 06-26-2015
Violations Found: No
Eval Type: Other, not routine, done by local agency
Eval Notes: Read/review pre 2015 HMBEP submission. Accepted pending review of the more recent submission.

Eval Division: Orange County Environmental Health
Eval Program: HMRRP
Eval Source: CERS

Eval General Type: Other/Unknown
Eval Date: 07-05-2018
Violations Found: Yes
Eval Type: Other, not routine, done by local agency
Eval Notes: CERS ID 10568062 submittal dated 6/12/18 is declined. Please note, for your annual Hazardous Materials Disclosure & Business Emergency Plan (HMBEP) certification, all three sections of the HMBEP are required to be submitted: 1) Facility Information, 2) Hazardous Materials Inventory, 3) Emergency Response and Training Plans. Submit section 3) Emergency Response and Training Plans. Disclosure thresholds for hazardous materials are as follows: 55 gallons liquids, 500 pounds solids, 200 cubic feet compressed gases with hazards additional to pressure release, or 1,000 cubic feet compressed gases where the only hazards are pressure release and asphyxiation. You will need to create and submit a site map with the following content: north orientation, loading areas and internal roads if applicable, adjacent streets, storm drains and sewers, access and exit points, emergency gas/water/electric shutoffs, evacuation staging areas, hazardous

Map ID
Direction
Distance
Elevation

MAP FINDINGS

Site

Database(s)

EDR ID Number
EPA ID Number

CITY OF STANTON CORPORATE YARD (Continued)

S108059767

material storage and handling [Truncated]
Eval Division: Orange County Environmental Health
Eval Program: HMRRP
Eval Source: CERS

Eval General Type: Other/Unknown
Eval Date: 10-07-2015
Violations Found: No
Eval Type: Other, not routine, done by local agency
Eval Notes: On site for inspection. Called city and they gave new contact info for site.

Eval Division: Orange County Environmental Health
Eval Program: HW
Eval Source: CERS

Eval General Type: Other/Unknown
Eval Date: 10-13-2015
Violations Found: No
Eval Type: Other, not routine, done by local agency
Eval Notes: sent email: Good morning, I stopped by your facility las week to conduct a Hazardous waste, Above Ground Petroleum storage tank and Hazardous Materials Disclosure inspection. I can help with your Electronic Reporting of you Hazmat disclosure it appears that you have not done this; please go to www.esubmit.ocgov.com or www.cersbusiness.calepa.ca.gov and requesting a username and password. User guides and tutorials are located on the home page to help you get started. My previous contact appears not to work at your facility anymore. Please let me know if I have a different contact other than you. Thank you

Eval Division: Orange County Environmental Health
Eval Program: HW
Eval Source: CERS

Eval General Type: Other/Unknown
Eval Date: 10-16-2014
Violations Found: Yes
Eval Type: Other, not routine, done by local agency
Eval Notes: Orange County Environmental Health as the Certified Unified Program Agency (OC CUPA) is the administrating agency for the Hazardous Materials Disclosure and Business Emergency Plan programs (HMD/BEP) previously administered by the Orange County Fire Authority. During the months of August and December of 2013, the OC CUPA sent out letters to regulated businesses requesting them to electronically submit their HMD/BEP forms. Electronic submission of these forms is a legal requirement. Failure to submit HMD/BEP forms is in violation of the California Health & Safety Code Chapter 6.95. According to our records there is no electronic submission for this facility. Please go to www.esubmit.ocgov.com to request a username and password and submit your HMD/BEP forms within the next 30 days. Businesses may also submit forms via the California Environmental Reporting System. Please verify that all owner information that is prepopulated on the E-Submit Portal is still [Truncated]

Eval Division: Orange County Environmental Health
Eval Program: HMRRP
Eval Source: CERS

Eval General Type: Other/Unknown

Map ID
Direction
Distance
Elevation

MAP FINDINGS

Site

Database(s)

EDR ID Number
EPA ID Number

CITY OF STANTON CORPORATE YARD (Continued)

S108059767

Eval Date: 11-21-2018
Violations Found: Yes
Eval Type: Other, not routine, done by local agency
Eval Notes: This is a follow up inspection report to the off site inspection conducted on 7/5/2018 by inspector Justin Bechara. Violation I292 was cited and remains outstanding due to failure to complete and electronically submit a business plan when handling hazardous materials at or above the reportable threshold quantities. Electronic submission of the annual Hazardous Materials Disclosure & Business Emergency Plan (HMBEP) to CERS is a legal requirement and has not yet been submitted for this facility for 2018. Please submit the following three required sections of the HMBEP for this facility IMMEDIATELY: 1) Facility Information, 2) Hazardous Materials Inventory, 3) Emergency Response and Training Plans. Hazardous Materials documents can be submitted via the California Environmental Reporting System (CERS) located at <http://cers.calepa.ca.gov/>.
Eval Division: Orange County Environmental Health
Eval Program: HMRRP
Eval Source: CERS

Eval General Type: Other/Unknown
Eval Date: 12-11-2015
Violations Found: No
Eval Type: Other, not routine, done by local agency
Eval Notes: This is a follow up inspection report. This agency has made multiple attempts to conduct a Hazardous Materials Disclosure inspection. Attempts have been unsuccessful in finding a contact person for inspection. Please contact this agency to conduct an inspection. Jennifer Negro 714-981-9100 jnegro@ochca.com .
Eval Division: Orange County Environmental Health
Eval Program: HMRRP
Eval Source: CERS

Eval General Type: Other/Unknown
Eval Date: 12-11-2015
Violations Found: No
Eval Type: Other, not routine, done by local agency
Eval Notes: This is a follow up inspection report. This agency has made multiple attempts to conduct a Hazardous waste inspection. Attempts have been unsuccessful in finding a contact person for inspection. Please contact this agency to conduct an inspection. Jennifer Negro 714-981-9100 jnegro@ochca.com .
Eval Division: Orange County Environmental Health
Eval Program: HW
Eval Source: CERS

Eval General Type: Other/Unknown
Eval Date: 12-11-2015
Violations Found: No
Eval Type: Other, not routine, done by local agency
Eval Notes: This is a follow up inspection report. This agency has made multiple attempts to conduct an Above Ground Petroleum Storage Tank Inspection. Attempts have been unsuccessful in finding a contact person for inspection. Please contact this agency to conduct an inspection. Jennifer Negro 714-981-9100 jnegro@ochca.com .
Eval Division: Orange County Environmental Health
Eval Program: APSA

Map ID
Direction
Distance
Elevation

MAP FINDINGS

Site

Database(s)

EDR ID Number
EPA ID Number

CITY OF STANTON CORPORATE YARD (Continued)

S108059767

Eval Source: CERS

Eval General Type: Compliance Evaluation Inspection
Eval Date: 01-05-2016
Violations Found: No
Eval Type: Routine done by local agency
Eval Notes: On site to conduct a Hazardous Waste Inspection. Met with Scott Jensen who explained the process, escorted me through the site and gave consent to enter/inspect. Facility contains: Hazardous waste storage area where the cities abandon waste and universal waste is picked up and stored. (LAB PACK) Hazardous waste containers are properly labeled and covered. All containers storing hazardous waste must be labeled with the following information: 1. The words G HAZARDOUS Waste 2. Waste (name) 3. Hazardous property of the waste (e.g. G toxic, flammable, corrosive, etc.) 4. Physical state of the waste (liquid or solid) 5. Name and address of the business. 6. Accumulation date (date the first drop of waste has been placed in container) Documents Available for review: 1. Hazardous waste Manifest/Receipts (keep a copy on site for three years). - Note: A copy of the federal manifest must be sent to DTSC. (Department of Toxic Substances Control, P.O. Box 400, [Truncated])

Eval Division: Orange County Environmental Health
Eval Program: HW
Eval Source: CERS

Eval General Type: Compliance Evaluation Inspection
Eval Date: 01-05-2016
Violations Found: No
Eval Type: Routine done by local agency
Eval Notes: On site to conduct hazardous materials chemical inventory and business emergency plan inspection this date, consent to enter, inspect and take photographs was given by Scott Jensen. The HMBEP has been submitted through Esubmit. The facility has the following hazardous materials that exceed the required disclosure quantities: Diesel and Unleaded gasoline Note: Please review the maximum amount of each chemical that is onsite. Also review the average daily amount and revise it so that it reflects the amount of each chemical that is typically onsite. Reporting thresholds are 500 pounds of solid or 55 gallons of liquid or 200 cubic feet of gas.

Eval Division: Orange County Environmental Health
Eval Program: HMRRP
Eval Source: CERS

Eval General Type: Other/Unknown
Eval Date: 01-05-2016
Violations Found: No
Eval Type: Other, not routine, done by local agency
Eval Notes: On site for a scheduled inspection due to site not manned every day. Scott Was called out to a flood channel. This inspection was scheduled for later this day.

Eval Division: Orange County Environmental Health
Eval Program: HW
Eval Source: CERS

Eval General Type: Other/Unknown
Eval Date: 04-18-2019
Violations Found: No

Map ID
Direction
Distance
Elevation

MAP FINDINGS

Site

Database(s)

EDR ID Number
EPA ID Number

CITY OF STANTON CORPORATE YARD (Continued)

S108059767

Eval Type: Other, not routine, done by local agency
Eval Notes: This Agency has reviewed the facility's SPCC Plan and has determined that it meets all applicable requirements. Violation I025 has been corrected. There are no outstanding violations remaining for this facility.
Eval Division: Orange County Environmental Health
Eval Program: APSA
Eval Source: CERS

Affiliation:

Affiliation Type Desc: Legal Owner
Entity Name: City of Stanton
Entity Title: Not reported
Affiliation Address: 7800 Katella Ave
Affiliation City: Stanton
Affiliation State: CA
Affiliation Country: United States
Affiliation Zip: 90680
Affiliation Phone: (714) 890-4225

Affiliation Type Desc: Operator
Entity Name: Scott Jensen
Entity Title: Not reported
Affiliation Address: Not reported
Affiliation City: Not reported
Affiliation State: Not reported
Affiliation Country: Not reported
Affiliation Zip: Not reported
Affiliation Phone: (714) 357-1447

Affiliation Type Desc: Environmental Contact
Entity Name: Allan Rigg
Entity Title: Not reported
Affiliation Address: 8100 PACIFIC ST
Affiliation City: STANTON
Affiliation State: CA
Affiliation Country: Not reported
Affiliation Zip: 90680
Affiliation Phone: Not reported

Affiliation Type Desc: Facility Mailing Address
Entity Name: Mailing Address
Entity Title: Not reported
Affiliation Address: 7800 Katella Ave
Affiliation City: Stanton
Affiliation State: CA
Affiliation Country: Not reported
Affiliation Zip: 90680
Affiliation Phone: Not reported

Affiliation Type Desc: Identification Signer
Entity Name: scott jensen
Entity Title: Public Works Supervisor
Affiliation Address: Not reported
Affiliation City: Not reported
Affiliation State: Not reported
Affiliation Country: Not reported

Map ID
Direction
Distance
Elevation

MAP FINDINGS

Site

Database(s)

EDR ID Number
EPA ID Number

CITY OF STANTON CORPORATE YARD (Continued)

S108059767

Affiliation Zip:	Not reported
Affiliation Phone:	Not reported
Affiliation Type Desc:	CUPA District
Entity Name:	Orange County Env Health
Entity Title:	Not reported
Affiliation Address:	1241 East Dyer RoadSuite 120
Affiliation City:	Santa Ana
Affiliation State:	CA
Affiliation Country:	Not reported
Affiliation Zip:	92705-5611
Affiliation Phone:	(714) 433-6406
Affiliation Type Desc:	Parent Corporation
Entity Name:	CITY OF STANTON CORPORATE YARD
Entity Title:	Not reported
Affiliation Address:	Not reported
Affiliation City:	Not reported
Affiliation State:	Not reported
Affiliation Country:	Not reported
Affiliation Zip:	Not reported
Affiliation Phone:	Not reported
Affiliation Type Desc:	Property Owner
Entity Name:	City of stanton
Entity Title:	Not reported
Affiliation Address:	7800 Katella Ave
Affiliation City:	Stanton
Affiliation State:	CA
Affiliation Country:	United States
Affiliation Zip:	90680
Affiliation Phone:	(714) 890-4203
Affiliation Type Desc:	Document Preparer
Entity Name:	Scott Jensen
Entity Title:	Not reported
Affiliation Address:	Not reported
Affiliation City:	Not reported
Affiliation State:	Not reported
Affiliation Country:	Not reported
Affiliation Zip:	Not reported
Affiliation Phone:	Not reported
Name:	CITY OF STANTON PUBLIC WORKS YARD
Address:	8100 PACIFIC ST
City,State,Zip:	STANTON, CA
Site ID:	507833
CERS ID:	30-AB-0402
CERS Description:	Solid Waste and Recycle Sites
Affiliation:	
Affiliation Type Desc:	Legal Owner
Entity Name:	City of Stanton
Entity Title:	Not reported
Affiliation Address:	Not reported
Affiliation City:	Stanton
Affiliation State:	CA

Map ID
Direction
Distance
Elevation

MAP FINDINGS

Site

Database(s)

EDR ID Number
EPA ID Number

CITY OF STANTON CORPORATE YARD (Continued)

S108059767

Affiliation Country: Not reported
Affiliation Zip: 90680
Affiliation Phone: 7143799222

Affiliation Type Desc: Legal Operator
Entity Name: City of Stanton
Entity Title: Not reported
Affiliation Address: Not reported
Affiliation City: Stanton
Affiliation State: CA
Affiliation Country: Not reported
Affiliation Zip: 90680
Affiliation Phone: 7143799222

W282 **INLINE CONSTRUCTION INC**
10841 COURT AVE
STANTON, CA 90680
< 1/8
1 ft.

HAZNET **S112959650**
HWTS **N/A**

Site 11 of 26 in cluster W

Relative:
Lower

HAZNET:

Actual:
67 ft.

Name: INLINE CONSTRUCTION INC
Address: 10841 COURT AVE
Address 2: Not reported
City,State,Zip: STANTON, CA 906802603
Contact: CRIS BROWN
Telephone: 9096368281
Mailing Name: Not reported
Mailing Address: 1032 W SPRUCE CT

Year: 2007
Gepaid: CAC002613769
TSD EPA ID: NVT330010000
CA Waste Code: 352 - Other organic solids
Disposal Method: H132 - Landfill Or Surface Impoundment That Will Be Closed As Landfill(To Include On-Site Treatment And/Or Stabilization)
Tons: 0.5

Year: 2007
Gepaid: CAC002613769
TSD EPA ID: AZR000030452
CA Waste Code: 221 - Waste oil and mixed oil
Disposal Method: H123 - Settling Or Clarification
Tons: 1.463

Year: 2007
Gepaid: CAC002613769
TSD EPA ID: ARD981057870
CA Waste Code: 331 - Off-specification, aged or surplus organics
Disposal Method: H061 - Fuel Blending Prior To Energy Recovery At Another Site
Tons: 0.1815

Year: 2007
Gepaid: CAC002613769
TSD EPA ID: AZR000030452
CA Waste Code: -
Disposal Method: H135 - Discharge To Sewer/Potw Or Npdes(With Prior Storage--With Or

Map ID
Direction
Distance
Elevation

MAP FINDINGS

Site

Database(s)

EDR ID Number
EPA ID Number

INLINE CONSTRUCTION INC (Continued)

S112959650

Tons: Without Treatment)
Not reported

Year: 2007
Gepaid: CAC002613769
TSD EPA ID: AZR000030452
CA Waste Code: 221 - Waste oil and mixed oil
Disposal Method: H077 - Other Chemical Precipitation With Or Without Pre-Treatment
Tons: 0.057

Year: 2007
Gepaid: CAC002613769
TSD EPA ID: AZR000030452
CA Waste Code: -
Disposal Method: H081 - Biological Treatment With Or Without Precipitation
Tons: Not reported

Additional Info:

Year: 2007
Gen EPA ID: CAC002613769

Shipment Date: 20070316
Creation Date: 12/10/2007 18:30:29
Receipt Date: 20070401
Manifest ID: 001966479JJJ
Trans EPA ID: CA0000970392
Trans Name: ENVIRONMENTAL RECOVERY SERVICES INC
Trans 2 EPA ID: NJD986607380
Trans 2 Name: MAUMEE EXPRESS
TSDF EPA ID: ARD981057870
Trans Name: RINECO
TSDF Alt EPA ID: Not reported
TSDF Alt Name: Not reported
Waste Code Description: 331 - Off-specification, aged, or surplus organics
RCRA Code: D001
Meth Code: H061 - Fuel Blending Prior To Energy Recovery At Another Site
Quantity Tons: 0.1815
Waste Quantity: 55
Quantity Unit: G
Additional Code 1: Not reported
Additional Code 2: Not reported
Additional Code 3: Not reported
Additional Code 4: Not reported
Additional Code 5: Not reported

Shipment Date: 20070316
Creation Date: 12/10/2007 18:30:29
Receipt Date: 20070324
Manifest ID: 001966480JJJ
Trans EPA ID: CA0000970392
Trans Name: ENVIRONMENTAL RECOVERY SERVICES INC
Trans 2 EPA ID: Not reported
Trans 2 Name: Not reported
TSDF EPA ID: AZR000030452
Trans Name: LIQUID ENVIRONMENTAL SOLUTIONS OF ARIZONA
TSDF Alt EPA ID: Not reported

Map ID
Direction
Distance
Elevation

MAP FINDINGS

Site

Database(s)

EDR ID Number
EPA ID Number

INLINE CONSTRUCTION INC (Continued)

S112959650

TSDf Alt Name:	Not reported
Waste Code Description:	221 - Waste oil and mixed oil
RCRA Code:	Not reported
Meth Code:	H123 - Settling Or Clarification
Quantity Tons:	1.463
Waste Quantity:	385
Quantity Unit:	G
Additional Code 1:	Not reported
Additional Code 2:	Not reported
Additional Code 3:	Not reported
Additional Code 4:	Not reported
Additional Code 5:	Not reported
Shipment Date:	20070316
Creation Date:	12/10/2007 18:30:29
Receipt Date:	20070324
Manifest ID:	001966480JJJ
Trans EPA ID:	CA0000970392
Trans Name:	ENVIRONMENTAL RECOVERY SERVICES INC
Trans 2 EPA ID:	Not reported
Trans 2 Name:	Not reported
TSDf EPA ID:	AZR000030452
Trans Name:	LIQUID ENVIRONMENTAL SOLUTIONS OF ARIZONA
TSDf Alt EPA ID:	Not reported
TSDf Alt Name:	Not reported
Waste Code Description:	221 - Waste oil and mixed oil
RCRA Code:	Not reported
Meth Code:	H077 - Other Chemical Precipitation With Or Without Pre-Treatment
Quantity Tons:	0.057
Waste Quantity:	15
Quantity Unit:	G
Additional Code 1:	Not reported
Additional Code 2:	Not reported
Additional Code 3:	Not reported
Additional Code 4:	Not reported
Additional Code 5:	Not reported
Shipment Date:	20070316
Creation Date:	9/20/2007 18:30:07
Receipt Date:	20070322
Manifest ID:	001966481JJJ
Trans EPA ID:	CA0000970392
Trans Name:	ENVIRONMENTAL RECOVERY SERVICES INC
Trans 2 EPA ID:	NJD986607380
Trans 2 Name:	MAUMEE EXPRESS (ID #778)
TSDf EPA ID:	NVT330010000
Trans Name:	US ECOLOGY
TSDf Alt EPA ID:	Not reported
TSDf Alt Name:	Not reported
Waste Code Description:	352 - Other organic solids
RCRA Code:	Not reported
Meth Code:	H132 - Landfill Or Surface Impoundment That Will Be Closed As Landfill(To Include On-Site Treatment And/Or Stabilization)
Quantity Tons:	0.4
Waste Quantity:	800
Quantity Unit:	P
Additional Code 1:	Not reported

Map ID
Direction
Distance
Elevation

MAP FINDINGS

Site

Database(s)

EDR ID Number
EPA ID Number

INLINE CONSTRUCTION INC (Continued)

S112959650

Additional Code 2:	Not reported
Additional Code 3:	Not reported
Additional Code 4:	Not reported
Additional Code 5:	Not reported
Shipment Date:	20070316
Creation Date:	12/10/2007 18:30:29
Receipt Date:	20070324
Manifest ID:	001966480JJK
Trans EPA ID:	CA0000970392
Trans Name:	ENVIRONMENTAL RECOVERY SERVICES INC
Trans 2 EPA ID:	Not reported
Trans 2 Name:	Not reported
TSDf EPA ID:	AZR000030452
Trans Name:	LIQUID ENVIRONMENTAL SOLUTIONS OF ARIZONA
TSDf Alt EPA ID:	Not reported
TSDf Alt Name:	Not reported
Waste Code Description:	- Not reported
RCRA Code:	Not reported
Meth Code:	H135 - Discharge To Sewer/Potw Or Npdes(With Prior Storage--With Or Without Treatment)
Quantity Tons:	Not reported
Waste Quantity:	Not reported
Quantity Unit:	Not reported
Additional Code 1:	Not reported
Additional Code 2:	Not reported
Additional Code 3:	Not reported
Additional Code 4:	Not reported
Additional Code 5:	Not reported
Shipment Date:	20070316
Creation Date:	9/20/2007 18:30:07
Receipt Date:	20070322
Manifest ID:	001966481JJK
Trans EPA ID:	CA0000970392
Trans Name:	ENVIRONMENTAL RECOVERY SERVICES INC
Trans 2 EPA ID:	NJD986607380
Trans 2 Name:	MAUMEE EXPRESS (ID #778)
TSDf EPA ID:	NVT330010000
Trans Name:	US ECOLOGY
TSDf Alt EPA ID:	Not reported
TSDf Alt Name:	Not reported
Waste Code Description:	352 - Other organic solids
RCRA Code:	Not reported
Meth Code:	H132 - Landfill Or Surface Impoundment That Will Be Closed As Landfill(To Include On-Site Treatment And/Or Stabilization)
Quantity Tons:	0.1
Waste Quantity:	200
Quantity Unit:	P
Additional Code 1:	Not reported
Additional Code 2:	Not reported
Additional Code 3:	Not reported
Additional Code 4:	Not reported
Additional Code 5:	Not reported
Shipment Date:	20070316
Creation Date:	12/10/2007 18:30:29

Map ID
Direction
Distance
Elevation

MAP FINDINGS

Site

Database(s)

EDR ID Number
EPA ID Number

INLINE CONSTRUCTION INC (Continued)

S112959650

Receipt Date: 20070324
Manifest ID: 001966480JJK
Trans EPA ID: CA0000970392
Trans Name: ENVIRONMENTAL RECOVERY SERVICES INC
Trans 2 EPA ID: Not reported
Trans 2 Name: Not reported
TSDf EPA ID: AZR000030452
Trans Name: LIQUID ENVIRONMENTAL SOLUTIONS OF ARIZONA
TSDf Alt EPA ID: Not reported
TSDf Alt Name: Not reported
Waste Code Description: - Not reported
RCRA Code: Not reported
Meth Code: H081 - Biological Treatment With Or Without Precitation
Quantity Tons: Not reported
Waste Quantity: Not reported
Quantity Unit: Not reported
Additional Code 1: Not reported
Additional Code 2: Not reported
Additional Code 3: Not reported
Additional Code 4: Not reported
Additional Code 5: Not reported

HWTS:

Name: INLINE CONSTRUCTION INC
Address: 10841 COURT AVE
Address 2: Not reported
City,State,Zip: STANTON, CA 906802603
EPA ID: CAC002613769
Inactive Date: 08/28/2007
Create Date: 02/28/2007
Last Act Date: 09/12/2007
Mailing Name: Not reported
Mailing Address: 1032 W SPRUCE CT
Mailing Address 2: Not reported
Mailing City,State,Zip: ONTARIO, CA 917626164
Owner Name: INLINE CONSTRUCTION INC
Owner Address: 1032 W SPRUCE CT
Owner Address 2: Not reported
Owner City,State,Zip: ONTARIO, CA 917626164
Contact Name: CRIS BROWN
Contact Address: 1032 W SPRUCE CT
Contact Address 2: Not reported
City,State,Zip: ONTARIO, CA 917626164

W283 **BERNARDO CONCRETE INC**
10841 COURT AVE
STANTON, CA 90680

< 1/8
1 ft.

Site 12 of 26 in cluster W

HAZNET **S118236244**
HWTS **N/A**

Relative:
Lower

Actual:
67 ft.

HAZNET:
Name: BERNARDO CONCRETE INC
Address: 10841 COURT AVE
Address 2: Not reported
City,State,Zip: STANTON, CA 90680
Contact: GABRIEL PEREZ
Telephone: 7142202800

Map ID
Direction
Distance
Elevation

MAP FINDINGS

Site

Database(s)

EDR ID Number
EPA ID Number

BERNARDO CONCRETE INC (Continued)

S118236244

Mailing Name: Not reported
Mailing Address: 10841 COURT AVE

Year: 2014
Gepaid: CAL000396981
TSD EPA ID: CAD028409019
CA Waste Code: 352 - Other organic solids
Disposal Method: H141 - Storage, Bulking, And/Or Transfer Off Site--No
Treatment/Reovery (H010-H129) Or (H131-H135)

Tons: 0.05

Additional Info:

Year: 2014
Gen EPA ID: CAL000396981

Shipment Date: 20140217
Creation Date: 4/29/2014 22:14:58
Receipt Date: 20140224
Manifest ID: 012263532JJK
Trans EPA ID: CAL000381082
Trans Name: THERMO FLUIDS
Trans 2 EPA ID: Not reported
Trans 2 Name: Not reported
TSDF EPA ID: CAD028409019
Trans Name: CROSBY & OVERTON
TSDF Alt EPA ID: Not reported
TSDF Alt Name: Not reported
Waste Code Description: 352 - Other organic solids
RCRA Code: Not reported
Meth Code: H141 - Storage, Bulking, And/Or Transfer Off Site--No
Treatment/Reovery (H010-H129) Or (H131-H135)

Quantity Tons: 0.05
Waste Quantity: 100
Quantity Unit: P
Additional Code 1: Not reported
Additional Code 2: Not reported
Additional Code 3: Not reported
Additional Code 4: Not reported
Additional Code 5: Not reported

HWTS:

Name: BERNARDO CONCRETE INC
Address: 10841 COURT AVE
Address 2: Not reported
City,State,Zip: STANTON, CA 90680
EPA ID: CAL000396981
Inactive Date: 06/30/2015
Create Date: 05/21/2014
Last Act Date: 01/27/2016
Mailing Name: Not reported
Mailing Address: 10841 COURT AVE
Mailing Address 2: Not reported
Mailing City,State,Zip: STANTON, CA 90680
Owner Name: BERNARDO CONCRETE INC
Owner Address: 10301 RHIEMS RD

Map ID
Direction
Distance
Elevation

MAP FINDINGS

Site

Database(s)

EDR ID Number
EPA ID Number

BERNARDO CONCRETE INC (Continued)

S118236244

Owner Address 2: Not reported
Owner City,State,Zip: ANAHEIM, CA 92804
Contact Name: GABRIEL PEREZ
Contact Address: 10841 COURT AVE
Contact Address 2: Not reported
City,State,Zip: STANTON, CA 90680

NAICS:
EPA ID: CAL000396981
Create Date: 2014-05-21 10:03:38.567
NAICS Code: 99999
NAICS Description: Not Otherwise Specified
Issued EPA ID Date: 2014-05-21 10:03:38.56000
Inactive Date: 2015-06-30 00:00:00
Facility Name: BERNARDO CONCRETE INC
Facility Address: 10841 COURT AVE
Facility Address 2: Not reported
Facility City: STANTON
Facility County: Not reported
Facility State: CA
Facility Zip: 90680

Q284

**FREEDMAN INDUSTRIAL SALVAGE IN
8192 MONROE AVE
STANTON, CA 90680**

**HAZNET
HWTS**

**S113162969
N/A**

**< 1/8
1 ft.**

Site 24 of 51 in cluster Q

**Relative:
Higher**

HAZNET:

**Actual:
68 ft.**

Name: FREEDMAN INDUSTRIAL SALVAGE IN
Address: 8192 MONROE AVE
Address 2: Not reported
City,State,Zip: STANTON, CA 906800000
Contact: STEVE FREEDMAN
Telephone: 7149524104
Mailing Name: Not reported
Mailing Address: 8192 MONROE AVE

Year: 1998
Gepaid: CAL912195777
TSD EPA ID: CAD093459485
CA Waste Code: 342 - Organic liquids with metals (Alkaline solution (pH >= 12.5) with metals)
Disposal Method: H01 - Transfer Station
Tons: 0.0625

Year: 1993
Gepaid: CAL912195777
TSD EPA ID: CAT000646117
CA Waste Code: 611 - Contaminated soil from site clean-up
Disposal Method: D80 - Disposal, Land Fill
Tons: 0.1

Additional Info:

Year: 1998
Gen EPA ID: CAL912195777

Map ID
Direction
Distance
Elevation

MAP FINDINGS

Site

Database(s)

EDR ID Number
EPA ID Number

FREEDMAN INDUSTRIAL SALVAGE IN (Continued)

S113162969

Shipment Date: 19980203
Creation Date: 4/16/1998 0:00:00
Receipt Date: 19980211
Manifest ID: 97403336
Trans EPA ID: ILD984908202
Trans Name: Not reported
Trans 2 EPA ID: AZ0000001560
Trans 2 Name: Not reported
TSDF EPA ID: CAD093459485
Trans Name: Not reported
TSDF Alt EPA ID: Not reported
TSDF Alt Name: Not reported
Waste Code Description: 342 - Organic liquids with metals (see 121
RCRA Code: D006
Meth Code: H01 - Transfer Station
Quantity Tons: 0.0625
Waste Quantity: 15
Quantity Unit: G
Additional Code 1: Not reported
Additional Code 2: Not reported
Additional Code 3: Not reported
Additional Code 4: Not reported
Additional Code 5: Not reported

Additional Info:

Year: 1993
Gen EPA ID: CAL912195777

Shipment Date: 19930806
Creation Date: 9/12/1995 0:00:00
Receipt Date: 19930811
Manifest ID: 93148051
Trans EPA ID: ILD099202681
Trans Name: Not reported
Trans 2 EPA ID: ILD099202681
Trans 2 Name: Not reported
TSDF EPA ID: CAT000646117
Trans Name: Not reported
TSDF Alt EPA ID: CAT000646117
TSDF Alt Name: Not reported
Waste Code Description: 611 - Contaminated soil from site clean-ups
RCRA Code: Not reported
Meth Code: D80 - Disposal, Land Fill
Quantity Tons: 0.1
Waste Quantity: 200
Quantity Unit: P
Additional Code 1: Not reported
Additional Code 2: Not reported
Additional Code 3: Not reported
Additional Code 4: Not reported
Additional Code 5: Not reported

HWTS:

Name: FREEDMAN INDUSTRIAL SALVAGE IN
Address: 8192 MONROE AVE
Address 2: Not reported

Map ID
Direction
Distance
Elevation

MAP FINDINGS

Site

Database(s)

EDR ID Number
EPA ID Number

FREEDMAN INDUSTRIAL SALVAGE IN (Continued)

S113162969

City,State,Zip: STANTON, CA 906800000
EPA ID: CAL912195777
Inactive Date: Not reported
Create Date: 08/07/1991
Last Act Date: 07/20/2020
Mailing Name: Not reported
Mailing Address: 8192 MONROE AVE
Mailing Address 2: Not reported
Mailing City,State,Zip: STANTON, CA 906800000
Owner Name: STEVE FREEDMAN
Owner Address: 8192 MONROE
Owner Address 2: Not reported
Owner City,State,Zip: STANTON, CA 906800000
Contact Name: STEVE FREEDMAN
Contact Address: 8192 MONROE
Contact Address 2: Not reported
City,State,Zip: STANTON, CA 90680

NAICS:

EPA ID: CAL912195777
Create Date: 2002-03-14 16:36:30.000
NAICS Code: 42193
NAICS Description: Recyclable Material Wholesalers
Issued EPA ID Date: 1991-08-07 00:00:00
Inactive Date: Not reported
Facility Name: FREEDMAN INDUSTRIAL SALVAGE IN
Facility Address: 8192 MONROE AVE
Facility Address 2: Not reported
Facility City: STANTON
Facility County: Not reported
Facility State: CA
Facility Zip: 906800000

M285 **VINYARD SYSTEMS MFG**
8422 STANDUSTRIAL ST
STANTON, CA 90680

< 1/8
1 ft.

NPDES **S124884234**
CERS **N/A**
HWTS

Site 25 of 40 in cluster M

Relative:
Higher

Actual:
72 ft.

NPDES:
Name: VINYARD SYSTEMS MFG
Address: 8422 STANDUSTRIAL ST
City,State,Zip: STANTON, CA 90680
Facility Status: Not reported
NPDES Number: Not reported
Region: Not reported
Agency Number: Not reported
Regulatory Measure ID: Not reported
Place ID: Not reported
Order Number: Not reported
WDID: 8 30IN603893
Regulatory Measure Type: Industrial
Program Type: Not reported
Adoption Date Of Regulatory Measure: Not reported
Effective Date Of Regulatory Measure: Not reported
Termination Date Of Regulatory Measure: Not reported
Expiration Date Of Regulatory Measure: Not reported

Map ID
Direction
Distance
Elevation

MAP FINDINGS

Site

Database(s)

EDR ID Number
EPA ID Number

VINYARD SYSTEMS MFG (Continued)

S124884234

Discharge Address: Not reported
Discharge Name: Not reported
Discharge City: Not reported
Discharge State: Not reported
Discharge Zip: Not reported
Status: NOI Required
Status Date: 07/10/2017
Operator Name: Vineyard Systems Mfg
Operator Address: 8422 Standustrial St
Operator City: Stanton
Operator State: California
Operator Zip: 90680

CERS:

Name: VINEYARD SYSTEMS MFG INC
Address: 8422 STANDUSTRIAL ST
City,State,Zip: STANTON, CA 90680
Site ID: 570521
CERS ID: 10571347
CERS Description: Chemical Storage Facilities

Violations:

Site ID: 570521
Site Name: VINEYARD SYSTEMS MFG INC
Violation Date: 11-13-2020
Citation: HSC 6.95 25507 - California Health and Safety Code, Chapter 6.95, Section(s) 25507
Violation Description: Failure to adequately establish and implement a business plan when storing/handling a hazardous material at or above reportable quantities.
Violation Notes: Facility has not submitted a Hazardous Materials Business Emergency Plan (HMBEP) to the California Environmental Reporting System (CERS). Business must submit an HMBEP to this Agency via CERS at <http://cers.calepa.ca.gov/> within 30 days.
Violation Division: Orange County Environmental Health
Violation Program: HMRRP
Violation Source: CERS

Evaluation:

Eval General Type: Compliance Evaluation Inspection
Eval Date: 06-01-2016
Violations Found: No
Eval Type: Routine done by local agency
Eval Notes: On site for a hazardous waste inspection Facility does not used simple green parts washer Status 01 to 03 .
Eval Division: Orange County Environmental Health
Eval Program: HW
Eval Source: CERS

Eval General Type: Compliance Evaluation Inspection
Eval Date: 06-01-2016
Violations Found: No
Eval Type: Routine done by local agency
Eval Notes: Vineyard Systems MFG INC 8422 Standustrial Street Stanton CA 90680 On site to conduct hazardous materials chemical inventory and business emergency plan inspection this date, consent to enter, inspect and take photographs was given by Rick Wright Facility is required and has

Map ID
Direction
Distance
Elevation

MAP FINDINGS

Site

Database(s)

EDR ID Number
EPA ID Number

VINYARD SYSTEMS MFG (Continued)

S124884234

been notified on this inspection report date to electronically submit Hazardous Materials Business Emergency Plans and Chemical Inventory Form within 30 days. Facility can submit forms electronically by going to www.cersbusiness.calepa.ca.gov and requesting a username and password. User guides and tutorials are located on the home page to help you get started. The facility has the following hazardous materials that exceed the required disclosure quantities: -- propane -- Hydraulic Fluid. Note: Please review the maximum amount of each chemical that is onsite. Also review the average daily amount and revise it so that it reflects the amount of each chemical that is typically onsite. [Truncated]

Eval Division: Orange County Environmental Health
Eval Program: HMRRP
Eval Source: CERS

Eval General Type: Other/Unknown
Eval Date: 06-14-2016
Violations Found: No
Eval Type: Other, not routine, done by local agency
Eval Notes: Answered questions on disclosure. mailed inspection report
Eval Division: Orange County Environmental Health
Eval Program: HW
Eval Source: CERS

Eval General Type: Compliance Evaluation Inspection
Eval Date: 11-13-2020
Violations Found: Yes
Eval Type: Routine done by local agency
Eval Notes: On site for routine hazardous materials and business emergency plan inspection. The inspection was conducted with Rick Wright, Owner and Devon Roll, Employee. Observed the facility and inspected hazardous materials storage. The following materials were observed in amounts that meet or exceed the minimum volumes required for disclosure: - 85 gallons of Hydraulic Fluid - 110 gallons of Propane REQUIREMENT FOR ELECTRONIC SUBMITTAL OF HMBEP DOCUMENTS: This report serves as notice that the facility must submit the following documents electronically within 30 days of this report: - Business Activities - Owner/Operator Information - Hazardous Materials Inventory - Site Map - Emergency Response Plan - Employee Training Plan The facility is responsible for identifying all hazardous materials, to include hazardous wastes, which are above disclosure thresholds of 55 gallons for liquids, 500 pounds for solids, & 200 cubic feet for gases. If there is a change [Truncated]

Eval Division: Orange County Environmental Health
Eval Program: HMRRP
Eval Source: CERS

Coordinates:
Site ID: 570521
Facility Name: VINEYARD SYSTEMS MFG INC
Env Int Type Code: HMBP
Program ID: 10571347
Coord Name: Not reported
Ref Point Type Desc: Center of a facility or station.
Latitude: 33.807720
Longitude: -117.985760

Map ID
Direction
Distance
Elevation

MAP FINDINGS

Site

Database(s)

EDR ID Number
EPA ID Number

VINYARD SYSTEMS MFG (Continued)

S124884234

Affiliation:

Affiliation Type Desc: CUPA District
Entity Name: Orange County Env Health
Entity Title: Not reported
Affiliation Address: 1241 East Dyer RoadSuite 120
Affiliation City: Santa Ana
Affiliation State: CA
Affiliation Country: Not reported
Affiliation Zip: 92705-5611
Affiliation Phone: (714) 433-6406

Affiliation Type Desc: Environmental Contact
Entity Name: devon roll
Entity Title: Not reported
Affiliation Address: 8422 STANDUSTRIAL ST
Affiliation City: STANTON
Affiliation State: CA
Affiliation Country: Not reported
Affiliation Zip: 90680
Affiliation Phone: Not reported

Affiliation Type Desc: Parent Corporation
Entity Name: VINEYARD SYSTEMS MFG INC
Entity Title: Not reported
Affiliation Address: Not reported
Affiliation City: Not reported
Affiliation State: Not reported
Affiliation Country: Not reported
Affiliation Zip: Not reported
Affiliation Phone: Not reported

Affiliation Type Desc: Operator
Entity Name: rick wright
Entity Title: Not reported
Affiliation Address: Not reported
Affiliation City: Not reported
Affiliation State: Not reported
Affiliation Country: Not reported
Affiliation Zip: Not reported
Affiliation Phone: (714) 821-7440

Affiliation Type Desc: Document Preparer
Entity Name: devon roll
Entity Title: Not reported
Affiliation Address: Not reported
Affiliation City: Not reported
Affiliation State: Not reported
Affiliation Country: Not reported
Affiliation Zip: Not reported
Affiliation Phone: Not reported

Affiliation Type Desc: Facility Mailing Address
Entity Name: Mailing Address
Entity Title: Not reported
Affiliation Address: 8422 STANDUSTRIAL ST
Affiliation City: STANTON
Affiliation State: CA

Map ID
Direction
Distance
Elevation

MAP FINDINGS

Site

Database(s)

EDR ID Number
EPA ID Number

VINYARD SYSTEMS MFG (Continued)

S124884234

Affiliation Country: Not reported
Affiliation Zip: 90680
Affiliation Phone: Not reported

Affiliation Type Desc: Identification Signer
Entity Name: devon roll
Entity Title: supervisor
Affiliation Address: Not reported
Affiliation City: Not reported
Affiliation State: Not reported
Affiliation Country: Not reported
Affiliation Zip: Not reported
Affiliation Phone: Not reported

Affiliation Type Desc: Legal Owner
Entity Name: VINEYARD SYSTEMS MFG INC
Entity Title: Not reported
Affiliation Address: 8422 STANDUSTRIAL ST
Affiliation City: STANTON
Affiliation State: CA
Affiliation Country: United States
Affiliation Zip: 90680
Affiliation Phone: (714) 821-7440

HWTS:

Name: VINEYARD SYSTEMS MFG INC
Address: 8422 STANDUSTRIAL ST
Address 2: Not reported
City,State,Zip: STANTON, CA 906802620
EPA ID: CAL000360104
Inactive Date: 06/30/2012
Create Date: 01/06/2011
Last Act Date: 04/02/2013
Mailing Name: Not reported
Mailing Address: 8422 STANDUSTRIAL ST
Mailing Address 2: Not reported
Mailing City,State,Zip: STANTON, CA 906802620
Owner Name: VINEYARD SYSTEMS MFG INC
Owner Address: 1354 S ORIOLE ST
Owner Address 2: Not reported
Owner City,State,Zip: ANAHEIM, CA 928044668
Contact Name: RICK WRIGHT
Contact Address: 1354 S ORIOLE ST
Contact Address 2: Not reported
City,State,Zip: ANAHEIM, CA 928044668

NAICS:

EPA ID: CAL000360104
Create Date: 2011-01-06 13:19:57.353
NAICS Code: 336399
NAICS Description: All Other Motor Vehicle Parts Manufacturing
Issued EPA ID Date: 2011-01-06 13:19:57.27700
Inactive Date: 2012-06-30 00:00:00
Facility Name: VINEYARD SYSTEMS MFG INC
Facility Address: 8422 STANDUSTRIAL ST
Facility Address 2: Not reported

Map ID
Direction
Distance
Elevation

MAP FINDINGS

Site

Database(s)

EDR ID Number
EPA ID Number

VINYARD SYSTEMS MFG (Continued)

S124884234

Facility City: STANTON
Facility County: Not reported
Facility State: CA
Facility Zip: 906802620

EPA ID: CAL000360104
Create Date: 2011-10-26 15:19:37.000
NAICS Code: 337215
NAICS Description: Showcase, Partition, Shelving, and Locker Manufacturing
Issued EPA ID Date: 2011-01-06 13:19:57.27700
Inactive Date: 2012-06-30 00:00:00
Facility Name: VINEYARD SYSTEMS MFG INC
Facility Address: 8422 STANDUSTRIAL ST
Facility Address 2: Not reported
Facility City: STANTON
Facility County: Not reported
Facility State: CA
Facility Zip: 906802620

K286

**CITY FIRE STATION
7871 PACIFIC AVE
STANTON, CA 90680**

HIST UST

**S118408693
N/A**

**< 1/8
1 ft.**

Site 5 of 8 in cluster K

**Relative:
Lower**

**Actual:
67 ft.**

HIST UST:
Name: CITY FIRE STATION
Address: 7871 PACIFIC AVE
City,State,Zip: STANTON, CA 90680
File Number: 0002E7D5
URL: <http://geotracker.waterboards.ca.gov/ustpdfs/pdf/0002E7D5.pdf>
Region: Not reported
Facility ID: Not reported
Facility Type: Not reported
Other Type: Not reported
Contact Name: Not reported
Telephone: Not reported
Owner Name: Not reported
Owner Address: Not reported
Owner City,St,Zip: Not reported
Total Tanks: Not reported

Tank Num: Not reported
Container Num: Not reported
Year Installed: Not reported
Tank Capacity: Not reported
Tank Used for: Not reported
Type of Fuel: Not reported
Container Construction Thickness: Not reported
Leak Detection: Not reported

Click here for Geo Tracker PDF:

Map ID
Direction
Distance
Elevation

MAP FINDINGS

Site

Database(s)

EDR ID Number
EPA ID Number

M287 **STANTON INDUSTRIAL COMPLEX**
8452 STANDUSTRIAL ST
STANTON, CA 92642
< 1/8
1 ft.

HAZNET **S112919336**
HWTS **N/A**

Site 26 of 40 in cluster M

Relative:
Higher
Actual:
72 ft.

HAZNET:
Name: STANTON INDUSTRIAL COMPLEX
Address: 8452 STANDUSTRIAL ST
Address 2: Not reported
City,State,Zip: STANTON, CA 926420000
Contact: ANA CALVERT/ALL FAZE ENVIRON
Telephone: 7147315995
Mailing Name: Not reported
Mailing Address: 11581 VARNA ST

Year: 2002
Gepaid: CAC002455199
TSD EPA ID: CAD028409019
CA Waste Code: 352 - Other organic solids
Disposal Method: H01 - Transfer Station
Tons: 0.15

Additional Info:

Year: 2002
Gen EPA ID: CAC002455199

Shipment Date: 20020307
Creation Date: 7/17/2002 18:32:08
Receipt Date: 20020312
Manifest ID: 21524160
Trans EPA ID: CAD008244337
Trans Name: Not reported
Trans 2 EPA ID: Not reported
Trans 2 Name: Not reported
TSDF EPA ID: CAD028409019
Trans Name: Not reported
TSDF Alt EPA ID: Not reported
TSDF Alt Name: Not reported
Waste Code Description: 352 - Other organic solids
RCRA Code: Not reported
Meth Code: H01 - Transfer Station
Quantity Tons: 0.15
Waste Quantity: 300
Quantity Unit: P
Additional Code 1: Not reported
Additional Code 2: Not reported
Additional Code 3: Not reported
Additional Code 4: Not reported
Additional Code 5: Not reported

HWTS:

Name: STANTON INDUSTRIAL COMPLEX
Address: 8452 STANDUSTRIAL ST
Address 2: Not reported
City,State,Zip: STANTON, CA 926420000
EPA ID: CAC002455199

Map ID
Direction
Distance
Elevation

MAP FINDINGS

Site

Database(s)

EDR ID Number
EPA ID Number

STANTON INDUSTRIAL COMPLEX (Continued)

S112919336

Inactive Date: 03/18/2003
Create Date: 03/06/2002
Last Act Date: 03/06/2002
Mailing Name: DAN SAITHE/MGR
Mailing Address: 11581 VARNA ST
Mailing Address 2: Not reported
Mailing City,State,Zip: GARDEN GROVE, CA 926400000
Owner Name: DAVID SAITHE
Owner Address: 11581 VARNA ST
Owner Address 2: Not reported
Owner City,State,Zip: GARDEN GROVE, CA 926400000
Contact Name: ANA CALVERT/ALL FAZE ENVIRON
Contact Address: PO BOX 265
Contact Address 2: Not reported
City,State,Zip: TUSTIN, CA 927810000

Q288 HARPER'S BACKHOE SERVICE INC DBA HARPER EQUIPMENT
8141 ELECTRIC AVE
STANTON, CA 90680

RCRA NonGen / NLR 1024872087
CAL000440734

< 1/8
1 ft.

Site 25 of 51 in cluster Q

Relative:
Lower
Actual:
67 ft.

RCRA NonGen / NLR:
Date Form Received by Agency: 2018-11-13 00:00:00.0
Handler Name: HARPER'S BACKHOE SERVICE INC DBA HARPER EQUIPMENT RENTAL
Handler Address: 8141 ELECTRIC AVE
Handler City,State,Zip: STANTON, CA 90680
EPA ID: CAL000440734
Contact Name: DALE HUSS
Contact Address: 8141 ELECTRIC AVE
Contact City,State,Zip: STANTON, CA 90680
Contact Telephone: 714-826-8740
Contact Fax: 714-826-5371
Contact Email: DALE@HARPEREQ.COM
Contact Title: Not reported
EPA Region: 09
Land Type: Not reported
Federal Waste Generator Description: Not a generator, verified
Non-Notifier: Not reported
Biennial Report Cycle: Not reported
Accessibility: Not reported
Active Site Indicator: Handler Activities
State District Owner: Not reported
State District: Not reported
Mailing Address: 8141 ELECTRIC AVE
Mailing City,State,Zip: STANTON, CA 90680
Owner Name: DALE HUSS
Owner Type: Other
Operator Name: DALE HUSS
Operator Type: Other
Short-Term Generator Activity: No
Importer Activity: No
Mixed Waste Generator: No
Transporter Activity: No
Transfer Facility Activity: No
Recycler Activity with Storage: No
Small Quantity On-Site Burner Exemption: No
Smelting Melting and Refining Furnace Exemption: No

Map ID
Direction
Distance
Elevation

MAP FINDINGS

Site

Database(s)

EDR ID Number
EPA ID Number

HARPER'S BACKHOE SERVICE INC DBA HARPER EQUIPMENT RENTAL (Continued)

1024872087

Underground Injection Control:	No
Off-Site Waste Receipt:	No
Universal Waste Indicator:	Yes
Universal Waste Destination Facility:	Yes
Federal Universal Waste:	No
Active Site Fed-Reg Treatment Storage and Disposal Facility:	Not reported
Active Site Converter Treatment storage and Disposal Facility:	Not reported
Active Site State-Reg Treatment Storage and Disposal Facility:	Not reported
Active Site State-Reg Handler:	---
Federal Facility Indicator:	Not reported
Hazardous Secondary Material Indicator:	N
Sub-Part K Indicator:	Not reported
Commercial TSD Indicator:	No
Treatment Storage and Disposal Type:	Not reported
2018 GPRA Permit Baseline:	Not on the Baseline
2018 GPRA Renewals Baseline:	Not on the Baseline
Permit Renewals Workload Universe:	Not reported
Permit Workload Universe:	Not reported
Permit Progress Universe:	Not reported
Post-Closure Workload Universe:	Not reported
Closure Workload Universe:	Not reported
202 GPRA Corrective Action Baseline:	No
Corrective Action Workload Universe:	No
Subject to Corrective Action Universe:	No
Non-TSDFs Where RCRA CA has Been Imposed Universe:	No
TSDFs Potentially Subject to CA Under 3004 (u)/(v) Universe:	No
TSDFs Only Subject to CA under Discretionary Auth Universe:	No
Corrective Action Priority Ranking:	No NCAPS ranking
Environmental Control Indicator:	No
Institutional Control Indicator:	No
Human Exposure Controls Indicator:	N/A
Groundwater Controls Indicator:	N/A
Operating TSDF Universe:	Not reported
Full Enforcement Universe:	Not reported
Significant Non-Complier Universe:	No
Unaddressed Significant Non-Complier Universe:	No
Addressed Significant Non-Complier Universe:	No
Significant Non-Complier With a Compliance Schedule Universe:	No
Financial Assurance Required:	Not reported
Handler Date of Last Change:	2018-11-20 16:32:14.0
Recognized Trader-Importer:	No
Recognized Trader-Exporter:	No
Importer of Spent Lead Acid Batteries:	No
Exporter of Spent Lead Acid Batteries:	No
Recycler Activity Without Storage:	No
Manifest Broker:	No
Sub-Part P Indicator:	No

Handler - Owner Operator:

Owner/Operator Indicator:	Owner
Owner/Operator Name:	DALE HUSS
Legal Status:	Other
Date Became Current:	Not reported
Date Ended Current:	Not reported
Owner/Operator Address:	8141 ELECTRIC AVE
Owner/Operator City,State,Zip:	STANTON, CA 90680

Map ID
Direction
Distance
Elevation

MAP FINDINGS

Site

Database(s)

EDR ID Number
EPA ID Number

HARPER'S BACKHOE SERVICE INC DBA HARPER EQUIPMENT RENTAL (Continued)

1024872087

Owner/Operator Telephone: 714-826-9740
Owner/Operator Telephone Ext: Not reported
Owner/Operator Fax: Not reported
Owner/Operator Email: Not reported

Owner/Operator Indicator: Operator
Owner/Operator Name: DALE HUSS
Legal Status: Other
Date Became Current: Not reported
Date Ended Current: Not reported
Owner/Operator Address: 8141 ELECTRIC AVE
Owner/Operator City,State,Zip: STANTON, CA 90680
Owner/Operator Telephone: 714-826-8740
Owner/Operator Telephone Ext: Not reported
Owner/Operator Fax: Not reported
Owner/Operator Email: Not reported

Historic Generators:

Receive Date: 2018-11-13 00:00:00.0
Handler Name: HARPER'S BACKHOE SERVICE INC DBA HARPER EQUIPMENT RENTAL
Federal Waste Generator Description: Not a generator, verified
State District Owner: Not reported
Large Quantity Handler of Universal Waste: No
Recognized Trader Importer: No
Recognized Trader Exporter: No
Spent Lead Acid Battery Importer: No
Spent Lead Acid Battery Exporter: No
Current Record: Yes
Non Storage Recycler Activity: Not reported
Electronic Manifest Broker: Not reported

List of NAICS Codes and Descriptions:

NAICS Code: 532412
NAICS Description: CONSTRUCTION, MINING, AND FORESTRY MACHINERY AND EQUIPMENT RENTAL AND LEASING

Facility Has Received Notices of Violations:

Violations: No Violations Found

Evaluation Action Summary:

Evaluations: No Evaluations Found

Q289

**HARPER'S BACKHOE
8141 ELECTRIC AVENUE
STANTON, CA**

**RGA LUST S114630884
N/A**

**< 1/8
1 ft.**

Site 26 of 51 in cluster Q

**Relative:
Lower**

RGA LUST:

**Actual:
67 ft.**

Name: HARPER'S BACKHOE
Address: 8141 ELECTRIC AVENUE
City: STANTON
State: STANTON
1998 HARPER'S BACKHOE 8141 ELECTRIC AVENUE
Name: HARPER'S BACKHOE

Map ID
Direction
Distance
Elevation

MAP FINDINGS

Site

Database(s)

EDR ID Number
EPA ID Number

HARPER'S BACKHOE (Continued)

S114630884

Address: 8141 ELECTRIC AVENUE
City: STANTON
State: STANTON
1997 HARPER'S BACKHOE 8141 ELECTRIC AVENUE
Name: HARPER'S BACKHOE
Address: 8141 ELECTRIC AVENUE
City: STANTON
State: STANTON
1996 HARPER'S BACKHOE 8141 ELECTRIC AVENUE
Name: HARPER'S BACKHOE
Address: 8141 ELECTRIC AVENUE
City: STANTON
State: STANTON
1995 HARPER'S BACKHOE 8141 ELECTRIC AVENUE
Name: HARPER'S BACKHOE
Address: 8141 ELECTRIC AVENUE
City: STANTON
State: STANTON
1994 HARPER'S BACKHOE 8141 ELECTRIC AVENUE
Name: HARPER'S BACKHOE
Address: 8141 ELECTRIC AVENUE
City: STANTON
State: STANTON
1993 HARPER'S BACKHOE 8141 ELECTRIC AVENUE

Q290 **HARPER'S BACKHOE SERVICE INC DBA HARPER EQUIPMENT**
8141 ELECTRIC AVE
< 1/8 **STANTON, CA 90680**
1 ft.

FINDS **1024700382**
ECHO **N/A**

Site 27 of 51 in cluster Q

Relative: FINDS:
Lower Registry ID: 110070488776
Actual:
67 ft. Click Here:

Environmental Interest/Information System:

RCRAInfo is a national information system that supports the Resource Conservation and Recovery Act (RCRA) program through the tracking of events and activities related to facilities that generate, transport, and treat, store, or dispose of hazardous waste. RCRAInfo allows RCRA program staff to track the notification, permit, compliance, and corrective action activities required under RCRA.

[Click this hyperlink](#) while viewing on your computer to access additional FINDS: detail in the EDR Site Report.

ECHO:
Envid: 1024700382
Registry ID: 110070488776
DFR URL: <http://echo.epa.gov/detailed-facility-report?fid=110070488776>
Name: HARPER'S BACKHOE SERVICE INC DBA HARPER EQUIPMENT RENTAL
Address: 8141 ELECTRIC AVE
City,State,Zip: STANTON, CA 90680

Map ID
Direction
Distance
Elevation

MAP FINDINGS

EDR ID Number
EPA ID Number

	Site	Database(s)	EDR ID Number EPA ID Number
Q291 < 1/8 1 ft.	HARPER'S BACKHOE 8141 ELECTRIC AVE STANTON, CA Site 28 of 51 in cluster Q	RGA LUST	S114630885 N/A
Relative: Lower	RGALUST:		
Actual: 67 ft.	Name: HARPER'S BACKHOE Address: 8141 ELECTRIC AVE City: STANTON State: STANTON 2002 HARPER'S BACKHOE 8141 ELECTRIC AVE Name: HARPER'S BACKHOE Address: 8141 ELECTRIC AVE City: STANTON State: STANTON 2001 HARPER'S BACKHOE 8141 ELECTRIC AVE		
L292 < 1/8 1 ft.	FAT JACK ENTERPRISES 8322 STANDUSTRIAL UNIT B STANTON, CA 90680 Site 20 of 25 in cluster L	RCRA-SQG FINDS ECHO	1000120575 CAD982047797
Relative: Higher	RCRA-SQG:		
Actual: 71 ft.	Date Form Received by Agency: 1987-10-05 00:00:00.0 Handler Name: FAT JACK ENTERPRISES Handler Address: 8322 STANDUSTRIAL UNIT B Handler City,State,Zip: STANTON, CA 90680 EPA ID: CAD982047797 Contact Name: ENVIRONMENTAL MANAGER Contact Address: 8322 STANDUSTRIAL UNIT B Contact City,State,Zip: STANTON, CA 90680 Contact Telephone: 714-826-5225 Contact Fax: Not reported Contact Email: Not reported Contact Title: Not reported EPA Region: 09 Land Type: Not reported Federal Waste Generator Description: Small Quantity Generator Non-Notifier: Not reported Biennial Report Cycle: Not reported Accessibility: Not reported Active Site Indicator: Handler Activities State District Owner: CA State District: 4 Mailing Address: STANDUSTRIAL UNIT B Mailing City,State,Zip: STANTON, CA 90680 Owner Name: JOHN J ROBINSON Owner Type: Private Operator Name: NOT REQUIRED Operator Type: Private Short-Term Generator Activity: No Importer Activity: No Mixed Waste Generator: No Transporter Activity: No Transfer Facility Activity: No Recycler Activity with Storage: No Small Quantity On-Site Burner Exemption: No Smelting Melting and Refining Furnace Exemption: No		

Map ID
Direction
Distance
Elevation

MAP FINDINGS

Site

Database(s)

EDR ID Number
EPA ID Number

FAT JACK ENTERPRISES (Continued)

1000120575

Underground Injection Control:	No
Off-Site Waste Receipt:	No
Universal Waste Indicator:	No
Universal Waste Destination Facility:	No
Federal Universal Waste:	No
Active Site Fed-Reg Treatment Storage and Disposal Facility:	Not reported
Active Site Converter Treatment storage and Disposal Facility:	Not reported
Active Site State-Reg Treatment Storage and Disposal Facility:	Not reported
Active Site State-Reg Handler:	---
Federal Facility Indicator:	Not reported
Hazardous Secondary Material Indicator:	NN
Sub-Part K Indicator:	Not reported
Commercial TSD Indicator:	No
Treatment Storage and Disposal Type:	Not reported
2018 GPRA Permit Baseline:	Not on the Baseline
2018 GPRA Renewals Baseline:	Not on the Baseline
Permit Renewals Workload Universe:	Not reported
Permit Workload Universe:	Not reported
Permit Progress Universe:	Not reported
Post-Closure Workload Universe:	Not reported
Closure Workload Universe:	Not reported
202 GPRA Corrective Action Baseline:	No
Corrective Action Workload Universe:	No
Subject to Corrective Action Universe:	No
Non-TSDFs Where RCRA CA has Been Imposed Universe:	No
TSDFs Potentially Subject to CA Under 3004 (u)/(v) Universe:	No
TSDFs Only Subject to CA under Discretionary Auth Universe:	No
Corrective Action Priority Ranking:	No NCAPS ranking
Environmental Control Indicator:	No
Institutional Control Indicator:	No
Human Exposure Controls Indicator:	N/A
Groundwater Controls Indicator:	N/A
Operating TSDF Universe:	Not reported
Full Enforcement Universe:	Not reported
Significant Non-Complier Universe:	No
Unaddressed Significant Non-Complier Universe:	No
Addressed Significant Non-Complier Universe:	No
Significant Non-Complier With a Compliance Schedule Universe:	No
Financial Assurance Required:	Not reported
Handler Date of Last Change:	2000-09-15 17:30:08.0
Recognized Trader-Importer:	No
Recognized Trader-Exporter:	No
Importer of Spent Lead Acid Batteries:	No
Exporter of Spent Lead Acid Batteries:	No
Recycler Activity Without Storage:	Not reported
Manifest Broker:	Not reported
Sub-Part P Indicator:	No

Handler - Owner Operator:

Owner/Operator Indicator:	Owner
Owner/Operator Name:	JOHN J ROBINSON
Legal Status:	Private
Date Became Current:	Not reported
Date Ended Current:	Not reported
Owner/Operator Address:	NOT REQUIRED
Owner/Operator City,State,Zip:	NOT REQUIRED, ME 99999

Map ID
Direction
Distance
Elevation

MAP FINDINGS

Site

Database(s)

EDR ID Number
EPA ID Number

FAT JACK ENTERPRISES (Continued)

1000120575

Owner/Operator Telephone:	415-555-1212
Owner/Operator Telephone Ext:	Not reported
Owner/Operator Fax:	Not reported
Owner/Operator Email:	Not reported
Owner/Operator Indicator:	Operator
Owner/Operator Name:	NOT REQUIRED
Legal Status:	Private
Date Became Current:	Not reported
Date Ended Current:	Not reported
Owner/Operator Address:	NOT REQUIRED
Owner/Operator City,State,Zip:	NOT REQUIRED, ME 99999
Owner/Operator Telephone:	415-555-1212
Owner/Operator Telephone Ext:	Not reported
Owner/Operator Fax:	Not reported
Owner/Operator Email:	Not reported

Historic Generators:

Receive Date:	1987-10-05 00:00:00.0
Handler Name:	FAT JACK ENTERPRISES
Federal Waste Generator Description:	Small Quantity Generator
State District Owner:	CA
Large Quantity Handler of Universal Waste:	No
Recognized Trader Importer:	No
Recognized Trader Exporter:	No
Spent Lead Acid Battery Importer:	No
Spent Lead Acid Battery Exporter:	No
Current Record:	Yes
Non Storage Recycler Activity:	Not reported
Electronic Manifest Broker:	Not reported

List of NAICS Codes and Descriptions:

NAICS Codes:	No NAICS Codes Found
--------------	----------------------

Facility Has Received Notices of Violations:

Violations:	No Violations Found
-------------	---------------------

Evaluation Action Summary:

Evaluations:	No Evaluations Found
--------------	----------------------

FINDS:

Registry ID:	110002787324
--------------	--------------

[Click Here:](#)

Environmental Interest/Information System:

RCRAInfo is a national information system that supports the Resource Conservation and Recovery Act (RCRA) program through the tracking of events and activities related to facilities that generate, transport, and treat, store, or dispose of hazardous waste. RCRAInfo allows RCRA program staff to track the notification, permit, compliance, and corrective action activities required under RCRA.

Map ID
Direction
Distance
Elevation

MAP FINDINGS

Site

Database(s)

EDR ID Number
EPA ID Number

FAT JACK ENTERPRISES (Continued)

1000120575

[Click this hyperlink](#) while viewing on your computer to access additional FINDS: detail in the EDR Site Report.

ECHO:

Envid: 1000120575
Registry ID: 110002787324
DFR URL: <http://echo.epa.gov/detailed-facility-report?fid=110002787324>
Name: FAT JACK ENTERPRISES
Address: 8322 STANDUSTRIAL UNIT B
City,State,Zip: STANTON, CA 90680

W293

**B B C KLEAN
10841 COURT ST
STANTON, CA 90680**

**HAZNET
HWTS**

**S113091272
N/A**

**< 1/8
1 ft.**

Site 13 of 26 in cluster W

**Relative:
Lower**

HAZNET:

Name: B B C KLEAN
Address: 10841 COURT ST
Address 2: Not reported
City,State,Zip: STANTON, CA 906800000
Contact: UNDELIVERABLE 1996 FEES FORM
Telephone: 7148276045
Mailing Name: Not reported
Mailing Address: 10841 COURT ST

**Actual:
67 ft.**

Year: 1995
Gepaid: CAL000173566
TSD EPA ID: CAT080022148
CA Waste Code: -
Disposal Method: H01 - Transfer Station
Tons: 0.5

Year: 1995
Gepaid: CAL000173566
TSD EPA ID: CAT080022148
CA Waste Code: 352 - Other organic solids
Disposal Method: H01 - Transfer Station
Tons: 0.3

Year: 1995
Gepaid: CAL000173566
TSD EPA ID: CAT080022148
CA Waste Code: 471 - Paper sludge/pulp
Disposal Method: H01 - Transfer Station
Tons: 7.923

Year: 1995
Gepaid: CAL000173566
TSD EPA ID: CAT080022148
CA Waste Code: 791 - Liquids with pH <= 2
Disposal Method: H01 - Transfer Station
Tons: 1.668

Map ID
Direction
Distance
Elevation

MAP FINDINGS

Site

Database(s)

EDR ID Number
EPA ID Number

B B C KLEAN (Continued)

S113091272

Additional Info:

Year:	1995
Gen EPA ID:	CAL000173566
Shipment Date:	19951013
Creation Date:	7/26/1996 0:00:00
Receipt Date:	19951016
Manifest ID:	95181560
Trans EPA ID:	CAD076548635
Trans Name:	Not reported
Trans 2 EPA ID:	Not reported
Trans 2 Name:	Not reported
TSDF EPA ID:	CAT080022148
Trans Name:	Not reported
TSDF Alt EPA ID:	Not reported
TSDF Alt Name:	Not reported
Waste Code Description:	791 - Liquids with pH < 2 792 Liquids with pH < 2 with metals
RCRA Code:	D002
Meth Code:	H01 - Transfer Station
Quantity Tons:	1.668
Waste Quantity:	400
Quantity Unit:	G
Additional Code 1:	Not reported
Additional Code 2:	Not reported
Additional Code 3:	Not reported
Additional Code 4:	Not reported
Additional Code 5:	Not reported
Shipment Date:	19951013
Creation Date:	7/26/1996 0:00:00
Receipt Date:	19951016
Manifest ID:	95181560
Trans EPA ID:	CAD076548635
Trans Name:	Not reported
Trans 2 EPA ID:	Not reported
Trans 2 Name:	Not reported
TSDF EPA ID:	CAT080022148
Trans Name:	Not reported
TSDF Alt EPA ID:	Not reported
TSDF Alt Name:	Not reported
Waste Code Description:	352 - Other organic solids
RCRA Code:	Not reported
Meth Code:	H01 - Transfer Station
Quantity Tons:	0.3
Waste Quantity:	600
Quantity Unit:	P
Additional Code 1:	Not reported
Additional Code 2:	Not reported
Additional Code 3:	Not reported
Additional Code 4:	Not reported
Additional Code 5:	Not reported
Shipment Date:	19951013
Creation Date:	7/26/1996 0:00:00
Receipt Date:	19951016
Manifest ID:	95181566
Trans EPA ID:	CAD076548635

Map ID
Direction
Distance
Elevation

MAP FINDINGS

Site

Database(s)

EDR ID Number
EPA ID Number

B B C KLEAN (Continued)

S113091272

Trans Name: Not reported
Trans 2 EPA ID: Not reported
Trans 2 Name: Not reported
TSDf EPA ID: CAT080022148
Trans Name: Not reported
TSDf Alt EPA ID: Not reported
TSDf Alt Name: Not reported
Waste Code Description: 471 - Paper sludge/pulp
RCRA Code: D001
Meth Code: H01 - Transfer Station
Quantity Tons: 1.8765
Waste Quantity: 450
Quantity Unit: G
Additional Code 1: Not reported
Additional Code 2: Not reported
Additional Code 3: Not reported
Additional Code 4: Not reported
Additional Code 5: Not reported

Shipment Date: 19951013
Creation Date: 7/26/1996 0:00:00
Receipt Date: 19951016
Manifest ID: 95181566
Trans EPA ID: CAD076548635
Trans Name: Not reported
Trans 2 EPA ID: Not reported
Trans 2 Name: Not reported
TSDf EPA ID: CAT080022148
Trans Name: Not reported
TSDf Alt EPA ID: Not reported
TSDf Alt Name: Not reported
Waste Code Description: 471 - Paper sludge/pulp
RCRA Code: D001
Meth Code: H01 - Transfer Station
Quantity Tons: 6.0465
Waste Quantity: 1450
Quantity Unit: G
Additional Code 1: Not reported
Additional Code 2: Not reported
Additional Code 3: Not reported
Additional Code 4: Not reported
Additional Code 5: Not reported

Shipment Date: 19951013
Creation Date: 7/26/1996 0:00:00
Receipt Date: 19951016
Manifest ID: 95181560
Trans EPA ID: CAD076548635
Trans Name: Not reported
Trans 2 EPA ID: Not reported
Trans 2 Name: Not reported
TSDf EPA ID: CAT080022148
Trans Name: Not reported
TSDf Alt EPA ID: Not reported
TSDf Alt Name: Not reported
Waste Code Description: - Not reported
RCRA Code: Not reported

Map ID
Direction
Distance
Elevation

MAP FINDINGS

Site

Database(s)

EDR ID Number
EPA ID Number

B B C KLEAN (Continued)

S113091272

Meth Code: H01 - Transfer Station
Quantity Tons: 0.5
Waste Quantity: 1000
Quantity Unit: P
Additional Code 1: Not reported
Additional Code 2: Not reported
Additional Code 3: Not reported
Additional Code 4: Not reported
Additional Code 5: Not reported

HWTS:

Name: B B C KLEAN
Address: 10841 COURT ST
Address 2: Not reported
City,State,Zip: STANTON, CA 906800000
EPA ID: CAL000173566
Inactive Date: 06/30/1996
Create Date: 05/15/1995
Last Act Date: 07/10/2001
Mailing Name: Not reported
Mailing Address: 10841 COURT ST
Mailing Address 2: Not reported
Mailing City,State,Zip: STANTON, CA 906800000
Owner Name: ROBERT CHRISTIANSEN
Owner Address: --
Owner Address 2: Not reported
Owner City,State,Zip: --, 99 --
Contact Name: UNDELIVERABLE 1996 FEES FORM
Contact Address: --
Contact Address 2: Not reported
City,State,Zip: --, 99 --

V294
CON M TRUCKING INC
10681 COURT AVE
STANTON, CA 90680
< 1/8
1 ft.

CIWQS **S121630632**
N/A

Site 5 of 9 in cluster V

Relative:
Higher
Actual:
69 ft.

CIWQS:
Name: CON M TRUCKING INC
Address: 10681 COURT AVE
City,State,Zip: STANTON, CA 90680
Agency: Con M Trucking Inc
Agency Address: PO Box 1206, Stanton, CA 90680
Place/Project Type: Industrial - Terminal and Joint Terminal Maintenance Facilities for Motor Freight Transportation
SIC/NAICS: 4231
Region: 8
Program: INDSTW
Regulatory Measure Status: Terminated
Regulatory Measure Type: Storm water industrial
Order Number: 2014-0057-DWQ
WDID: 8 30I013890
NPDES Number: CAS000001
Adoption Date: Not reported
Effective Date: 04/10/1998
Termination Date: 04/04/2001

Map ID
Direction
Distance
Elevation

MAP FINDINGS

Site

Database(s)

EDR ID Number
EPA ID Number

CON M TRUCKING INC (Continued)

S121630632

Expiration/Review Date: Not reported
Design Flow: Not reported
Major/Minor: Not reported
Complexity: Not reported
TTWQ: Not reported
Enforcement Actions within 5 years: 0
Violations within 5 years: 0
Latitude: 33.80731
Longitude: -117.99107

**W295 WESTERN AV. P. -CAL COMFORT
8150
STANTON, CA 90608**

**HIST CORTESE S101300104
N/A**

< 1/8
1 ft.

Site 14 of 26 in cluster W

Relative: HIST CORTESE:
Lower edr_fname: WESTERN AV. P. -CAL COMFORT
edr_fadd1: 8150
Actual: City,State,Zip: STANTON, CA 90608
67 ft. Region: CORTESE
Facility County Code: 30
Reg By: LTNKA
Reg Id: 083001473T

**W296 WESTERN AV. PROP-CALIF SHI
8151
STANTON, CA 90680**

**HIST CORTESE S101307867
N/A**

< 1/8
1 ft.

Site 15 of 26 in cluster W

Relative: HIST CORTESE:
Lower edr_fname: WESTERN AV. PROP-CALIF SHI
edr_fadd1: 8151
Actual: City,State,Zip: STANTON, CA 90680
67 ft. Region: CORTESE
Facility County Code: 30
Reg By: LTNKA
Reg Id: 083001617T

**L297 ORANGE COUNTY CHEMICAL SUPPLY/ULTRA CLEAN
10680 FERN AVE
STANTON, CA 90680**

**ECHO 1024933756
N/A**

< 1/8
1 ft.

Site 21 of 25 in cluster L

Relative: ECHO:
Higher Envid: 1024933756
Actual: Registry ID: 110070530566
71 ft. DFR URL: <http://echo.epa.gov/detailed-facility-report?fid=110070530566>
Name: ORANGE COUNTY CHEMICAL SUPPLY/ULTRA CLEAN
Address: 10680 FERN AVE
City,State,Zip: STANTON, CA 90680

Map ID
Direction
Distance
Elevation

MAP FINDINGS

EDR ID Number
EPA ID Number

R298 **TQ AUTO SERVICE & REPAIR**
10661 CHESTNUT AVE
STANTON, CA 90680

< 1/8
1 ft.

CERS HAZ WASTE
CERS
HWTS

S123518294
N/A

Site 5 of 19 in cluster R

Relative:
Higher

Actual:
69 ft.

CERS HAZ WASTE:

Name: TQ AUTO SERVICE & REPAIR
Address: 10661 CHESTNUT AVE
City,State,Zip: STANTON, CA 90680
Site ID: 416387
CERS ID: 10560100
CERS Description: Hazardous Waste Generator

CERS:

Name: TQ AUTO SERVICE & REPAIR
Address: 10661 CHESTNUT AVE
City,State,Zip: STANTON, CA 90680
Site ID: 416387
CERS ID: 10560100
CERS Description: Chemical Storage Facilities

Violations:

Site ID: 416387
Site Name: TQ AUTO SERVICE & REPAIR
Violation Date: 10-15-2014
Citation: HSC 6.95 25508(a)(1) - California Health and Safety Code, Chapter 6.95, Section(s) 25508(a)(1)

Violation Description: Failure to complete and electronically submit hazardous material inventory information for all reportable hazardous materials on site at or above reportable quantities.

Violation Notes: Returned to compliance on 06/09/2017.
Violation Division: Orange County Environmental Health
Violation Program: HMRRP
Violation Source: CERS

Site ID: 416387
Site Name: TQ AUTO SERVICE & REPAIR
Violation Date: 10-15-2014
Citation: HSC 6.95 25508(d) - California Health and Safety Code, Chapter 6.95, Section(s) 25508(d)

Violation Description: Failure to complete and/or electronically submit a business plan when storing/handling a hazardous material at or above reportable quantities.

Violation Notes: Returned to compliance on 06/09/2017.
Violation Division: Orange County Environmental Health
Violation Program: HMRRP
Violation Source: CERS

Site ID: 416387
Site Name: TQ AUTO SERVICE & REPAIR
Violation Date: 04-09-2014
Citation: 22 CCR 12 66262.34(f) - California Code of Regulations, Title 22, Chapter 12, Section(s) 66262.34(f)
Violation Description: Failure to properly label hazardous waste accumulation containers with the following requirements: "Hazardous Waste", name and address of the generator, physical and chemical characteristics of the Hazardous Waste, and starting accumulation date.

Violation Notes: Returned to compliance on 04/09/2014. The accumulation start date was

Map ID
Direction
Distance
Elevation

MAP FINDINGS

Site

Database(s)

EDR ID Number
EPA ID Number

TQ AUTO SERVICE & REPAIR (Continued)

S123518294

incorrect on the waste oil tote The correct date was added to the containers during the inspection and the violation was abated
Violation Division: Orange County Environmental Health
Violation Program: HW
Violation Source: CERS

Site ID: 416387
Site Name: TQ AUTO SERVICE & REPAIR
Violation Date: 04-22-2020
Citation: HSC 6.95 25508(a)(1) - California Health and Safety Code, Chapter 6.95, Section(s) 25508(a)(1)
Violation Description: Failure to annually review and electronically certify that the business plan is complete and accurate on or before the annual due date.
Violation Notes: Returned to compliance on 04/27/2020. The business failed to annually certify the HMBP via CERS for 2018, 2019, and 2020; last submittal occurred on 6/9/2017. CORRECTIVE ACTION: Please review, update (if necessary), and resubmit all HMBP documents via CERS at <http://cers.calepa.ca.gov/> within 30 days. The HMBP consists of the following documents: - Business Activities - Business Owner/Operator Identification - Hazardous Materials Inventory - Site Map - Emergency Response Plan - Employee Training Plan On an ongoing basis, annually certify the HMBP via CERS between January 1st G March 1st.

Violation Division: Orange County Environmental Health
Violation Program: HMRRP
Violation Source: CERS

Evaluation:
Eval General Type: Compliance Evaluation Inspection
Eval Date: 04-09-2014
Violations Found: No
Eval Type: Routine done by local agency
Eval Notes: at siyte for HMBP inspection Permission to enter , inspect, and take photographs granted by Tai Quatch Facility has waste oil, and waste coolant Tai said that he has just appleid for the password so he can complete the HMBP

Eval Division: Orange County Environmental Health
Eval Program: HMRRP
Eval Source: CERS

Eval General Type: Compliance Evaluation Inspection
Eval Date: 06-09-2017
Violations Found: No
Eval Type: Routine done by local agency
Eval Notes: INSPECTOR COMMENTS: On site for a routine Hazardous Waste inspection. Consent to inspect and take any necessary photos was given by Tai Quach, Owner. Confirmed ownership of the facility is under Tai Quach, and the facility has no employees. Walked throughout the facility and observed the hazardous waste storage area. Containers were closed and properly labeled. Manifests were available for review. The facilityG s EPA ID number is not active. Tai recently called asking how to activate his EPA ID number. Michael Palazzola provided instructions. To activate your EPA ID number please go to the following website, <http://www.dtsc.ca.gov/IDManifest/ReactivateEPAID.cfm>. Download the EPA Form 8700-12 (EPA ID Number Instructions and Form) and follow instructions. The facilityG s dumpster was observed and there were no signs of hazardous/universal waste disposal. No hazardous waste

Map ID
Direction
Distance
Elevation

MAP FINDINGS

Site

Database(s)

EDR ID Number
EPA ID Number

TQ AUTO SERVICE & REPAIR (Continued)

S123518294

violations were observed this date. A copy of this inspection report was sent [Truncated]
Orange County Environmental Health

Eval Division:
Eval Program:
Eval Source:

HW
CERS

Eval General Type:
Eval Date:
Violations Found:
Eval Type:
Eval Notes:

Other/Unknown
06-12-2017
No
Other, not routine, done by local agency
Reviewed facility's CERS HMBEP Submission. All submittal elements have been accepted. RUR submitted to change facility's status to active, non-billable since the only hazardous materials on site are wastes.

Eval Division:
Eval Program:
Eval Source:

Orange County Environmental Health
HMRRP
CERS

Eval General Type:
Eval Date:
Violations Found:
Eval Type:
Eval Notes:

Other/Unknown
10-15-2014
Yes
Other, not routine, done by local agency
Orange County Environmental Health as the Certified Unified Program Agency (OC CUPA) is the administering agency for the Hazardous Materials Disclosure and Business Emergency Plan programs (HMD/BEP) previously administered by the Orange County Fire Authority. During the months of August and December of 2013, the OC CUPA sent out letters to regulated businesses requesting them to electronically submit their HMD/BEP forms. Electronic submission of these forms is a legal requirement. Failure to submit HMD/BEP forms is in violation of the California Health & Safety Code Chapter 6.95. According to our records there is no electronic submission for this facility. Please go to www.esubmit.ocgov.com to request a username and password and submit your HMD/BEP forms within the next 30 days. Businesses may also submit forms via the California Environmental Reporting System. Please verify that all owner information that is prepopulated on the E-Submit Portal is still [Truncated]

Eval Division:
Eval Program:
Eval Source:

Orange County Environmental Health
HMRRP
CERS

Eval General Type:
Eval Date:
Violations Found:
Eval Type:
Eval Notes:

Compliance Evaluation Inspection
04-09-2014
Yes
Routine done by local agency
On-site for routine inspection. Permission to enter, inspect, and take photographs granted by Tai Quach this date. Hazardous Waste receipts from Jim knight waste oil for oil, filters, and coolant made available and reviewed. HW containers had hazardous waste labels this date but the accumulation start date was incorrect on the waste oil tote The correct date was added to the containers during the inspection. Emergency numbers posted. The perimeter of the facility was also inspected; no obvious signs of releases were noted. Tai Quach said that he has just applied for his password to get on the HMBP site for disclosure

Eval Division:
Eval Program:
Eval Source:

Orange County Environmental Health
HW
CERS

Map ID
Direction
Distance
Elevation

MAP FINDINGS

Site

Database(s)

EDR ID Number
EPA ID Number

TQ AUTO SERVICE & REPAIR (Continued)

S123518294

Eval General Type: Other/Unknown
Eval Date: 04-22-2020
Violations Found: Yes
Eval Type: Other, not routine, done by local agency
Eval Notes: The business has been identified to store hazardous materials on site above reporting thresholds (55 gallons of a liquid, 500 pounds of a solid, 200 cubic feet of a compressed gas) and is required to annually certify the Hazardous Materials Business Plan (HMBP) via the California Environmental Reporting System (CERS) at <http://cers.calepa.ca.gov/>. A copy of this report will be emailed to: Tai Quach, Owner < tq10661@gmail.com >
Eval Division: Orange County Environmental Health
Eval Program: HMRRP
Eval Source: CERS

Eval General Type: Other/Unknown
Eval Date: 04-27-2020
Violations Found: No
Eval Type: Other, not routine, done by local agency
Eval Notes: The purpose of this offsite reinspection is to follow up on the violation cited on a previous report. The business has resubmitted the following documents in CERS: - Business Activities - Business Owner/Operator Identification - Hazardous Materials Inventory - Site Map - Emergency Response Plan/Training Plan The Hazardous Materials Business Plan (HMBP) was reviewed and conditionally accepted by this agency; pending verification at the next routine inspection. Violation I463 has been corrected. Note: On an ongoing basis, annually certify the HMBP via CERS between January 1st G March 1st. A copy of this report will be emailed to: Tai Quach, Owner < tq10661@gmail.com >
Eval Division: Orange County Environmental Health
Eval Program: HMRRP
Eval Source: CERS

Eval General Type: Other/Unknown
Eval Date: 05-10-2017
Violations Found: No
Eval Type: Other, not routine, done by local agency
Eval Notes: Reviewed facility's CERS HMBP submission. All submittal elements were declined. Under Business Activities, please check yes for Hazardous Waste generator. Also please be advised, your EPA ID number is inactive. Visit this link and follow instructions to reactivate your EPA ID number; <http://www.dtsc.ca.gov/IDManifest/ReactivateEPAID.cfm> Site map and Emergency Response Plan could not be opened.
Eval Division: Orange County Environmental Health
Eval Program: HMRRP
Eval Source: CERS

Eval General Type: Compliance Evaluation Inspection
Eval Date: 06-09-2017
Violations Found: No
Eval Type: Routine done by local agency
Eval Notes: INSPECTOR COMMENTS: On site for a routine Hazardous Materials and Business Emergency Plan (HMBEP) inspection. Consent to enter and inspect was given by Tai Quach, Owner. Observed the facility and inspected hazardous materials storage. The following materials were observed in amounts that meet or exceed the minimum volumes required for disclosure: - Used Oil, 250 gallons - Used Antifreeze, 55 gallons

Map ID
Direction
Distance
Elevation

MAP FINDINGS

Site

Database(s)

EDR ID Number
EPA ID Number

TQ AUTO SERVICE & REPAIR (Continued)

S123518294

The facility has no employees. The facility has submitted their HMBEP to CERS. The facility still has open HMBEP violations from 2014. Today I helped Tai correct his hazardous material inventory and create an emergency response plan. These violations will be corrected. The facility is responsible for identifying all hazardous materials, to include hazardous wastes, which are above disclosure thresholds (55 gallons liquids, 200 cubic feet compressed gases, 500 pounds solids). If there is a change in the type or amount of chemicals that are maintained on site, [Truncated]

Eval Division: Orange County Environmental Health
Eval Program: HMRRP
Eval Source: CERS

Eval General Type: Other/Unknown
Eval Date: 07-26-2016
Violations Found: No
Eval Type: Other, not routine, done by local agency
Eval Notes: 7/26/16 This submittal is being conditionally approved in order to facilitate transfer of data to California Electronic Reporting System (CERS) database. The facility will need to make the following revisions in CERS following notification of data transfer: Facility Map -- The map needs the following information: 1. Site orientation 2. Storm Drains and sewers 3. emergency shut offs for water and electrical 4. location of emergency response equipment. Thank you

----- The esubmit submittal has been declined due to the following:
-- The map needs the following information: 1. Site orientation 2. Storm Drains and sewers 3. emergency shut offs for water and electrical 4. location of emergency response equipment.
jnegro@ochca.com

Eval Division: Orange County Environmental Health
Eval Program: HMRRP
Eval Source: CERS

Eval General Type: Other/Unknown
Eval Date: 08-07-2015
Violations Found: No
Eval Type: Other, not routine, done by local agency
Eval Notes: Not reported
Eval Division: Orange County Environmental Health
Eval Program: HMRRP
Eval Source: CERS

Eval General Type: Other/Unknown
Eval Date: 08-19-2015
Violations Found: No
Eval Type: Other, not routine, done by local agency
Eval Notes: 8/17: Voicemail from Tai. NOV received. 8/19: Called Tai Quach and helped navigate through the portal. A few sections were missing including the facility map. Tai will complete the disclosure prior to deadline.

Eval Division: Orange County Environmental Health
Eval Program: HMRRP
Eval Source: CERS

Eval General Type: Other/Unknown
Eval Date: 08-21-2013

Map ID
Direction
Distance
Elevation

MAP FINDINGS

Site

Database(s)

EDR ID Number
EPA ID Number

TQ AUTO SERVICE & REPAIR (Continued)

S123518294

Violations Found: No
Eval Type: Other, not routine, done by local agency
Eval Notes: ATTEMPTED TO INSPECT BUT FACILITY WAS CLOSED
Eval Division: Orange County Environmental Health
Eval Program: HW
Eval Source: CERS

Eval General Type: Other/Unknown
Eval Date: 08-28-2013
Violations Found: No
Eval Type: Other, not routine, done by local agency
Eval Notes: Received phone call from Tai Quach 714-393-6858 he was questioning his bill he was concerned that it may be too high per review of the file the facility generates waste oil 150 gal per year and coolant 45 gallons per year
Eval Division: Orange County Environmental Health
Eval Program: HW
Eval Source: CERS

Eval General Type: Other/Unknown
Eval Date: 09-10-2015
Violations Found: No
Eval Type: Other, not routine, done by local agency
Eval Notes: File review for electronic submittal
Eval Division: Orange County Environmental Health
Eval Program: HW
Eval Source: CERS

Eval General Type: Other/Unknown
Eval Date: 09-10-2015
Violations Found: No
Eval Type: Other, not routine, done by local agency
Eval Notes: The esubmit submittal has been declined due to the following: -- The map needs the following information: 1. Site orientation 2. Storm Drains and sewers 3. emergency shut offs for water and electrical 4. location of emergency response equipment.
Eval Division: Orange County Environmental Health
Eval Program: HMRRP
Eval Source: CERS

Enforcement Action:
Site ID: 416387
Site Name: TQ AUTO SERVICE & REPAIR
Site Address: 10661 CHESTNUT AVE
Site City: STANTON
Site Zip: 90680
Enf Action Date: 08-07-2015
Enf Action Type: Notice of Violation (Unified Program)
Enf Action Description: Notice of Violation Issued by the Inspector at the Time of Inspection
Enf Action Notes: Failure to Electronically Submit HMD/BEP.
Enf Action Division: Orange County Environmental Health
Enf Action Program: UNSPEC
Enf Action Source: CERS

Coordinates:

Site ID: 416387

Map ID
Direction
Distance
Elevation

MAP FINDINGS

Site

Database(s)

EDR ID Number
EPA ID Number

TQ AUTO SERVICE & REPAIR (Continued)

S123518294

Facility Name: TQ AUTO SERVICE & REPAIR
Env Int Type Code: HMBP
Program ID: 10560100
Coord Name: Not reported
Ref Point Type Desc: Center of a facility or station.
Latitude: 33.807630
Longitude: -117.992460

Affiliation:

Affiliation Type Desc: CUPA District
Entity Name: Orange County Env Health
Entity Title: Not reported
Affiliation Address: 1241 East Dyer RoadSuite 120
Affiliation City: Santa Ana
Affiliation State: CA
Affiliation Country: Not reported
Affiliation Zip: 92705-5611
Affiliation Phone: (714) 433-6406

Affiliation Type Desc: Document Preparer
Entity Name: TAI QUACH
Entity Title: Not reported
Affiliation Address: Not reported
Affiliation City: Not reported
Affiliation State: Not reported
Affiliation Country: Not reported
Affiliation Zip: Not reported
Affiliation Phone: Not reported

Affiliation Type Desc: Environmental Contact
Entity Name: TAI QUACH
Entity Title: Not reported
Affiliation Address: 9002 MADISON AVE
Affiliation City: WESTMINSTER
Affiliation State: CA
Affiliation Country: Not reported
Affiliation Zip: 92683
Affiliation Phone: Not reported

Affiliation Type Desc: Operator
Entity Name: TAI QUACH
Entity Title: Not reported
Affiliation Address: Not reported
Affiliation City: Not reported
Affiliation State: Not reported
Affiliation Country: Not reported
Affiliation Zip: Not reported
Affiliation Phone: (714) 393-6838

Affiliation Type Desc: Parent Corporation
Entity Name: TQ AUTO SERVICE & REPAIR
Entity Title: Not reported
Affiliation Address: Not reported
Affiliation City: Not reported
Affiliation State: Not reported
Affiliation Country: Not reported
Affiliation Zip: Not reported

Map ID
Direction
Distance
Elevation

MAP FINDINGS

Site

Database(s)

EDR ID Number
EPA ID Number

TQ AUTO SERVICE & REPAIR (Continued)

S123518294

Affiliation Phone: Not reported

Affiliation Type Desc: Facility Mailing Address
Entity Name: Mailing Address
Entity Title: Not reported
Affiliation Address: 10661 CHESTNUT AVE
Affiliation City: STANTON
Affiliation State: CA
Affiliation Country: Not reported
Affiliation Zip: 90680
Affiliation Phone: Not reported

Affiliation Type Desc: Identification Signer
Entity Name: BINH
Entity Title: OWNER
Affiliation Address: Not reported
Affiliation City: Not reported
Affiliation State: Not reported
Affiliation Country: Not reported
Affiliation Zip: Not reported
Affiliation Phone: Not reported

Affiliation Type Desc: Legal Owner
Entity Name: TAI QUACH
Entity Title: Not reported
Affiliation Address: 10661 CHESTNUT AVE
Affiliation City: STANTON
Affiliation State: CA
Affiliation Country: United States
Affiliation Zip: 90680
Affiliation Phone: (714) 393-6838

HWTS:

Name: TQ AUTO SERVICE & REPAIR
Address: 10661 CHESTNUT AVE
Address 2: Not reported
City,State,Zip: STANTON, CA 90680
EPA ID: CAL000284473
Inactive Date: Not reported
Create Date: 07/14/2004
Last Act Date: 08/26/2020
Mailing Name: Not reported
Mailing Address: 10661 CHESTNUT AVE
Mailing Address 2: Not reported
Mailing City,State,Zip: STANTON, CA 906800000
Owner Name: TAI QUACH
Owner Address: 9002 MADISON AVE
Owner Address 2: Not reported
Owner City,State,Zip: WESTMINSTER, CA 926830000
Contact Name: TAI QUACH
Contact Address: 10661 CHESTNUT AVE
Contact Address 2: Not reported
City,State,Zip: STANTON, CA 90680

NAICS:

EPA ID: CAL000284473

Map ID
Direction
Distance
Elevation

MAP FINDINGS

Site

Database(s)

EDR ID Number
EPA ID Number

TQ AUTO SERVICE & REPAIR (Continued)

S123518294

Create Date: 2004-07-14 10:24:50.990
NAICS Code: 811111
NAICS Description: General Automotive Repair
Issued EPA ID Date: 2004-07-14 10:24:50.94300
Inactive Date: Not reported
Facility Name: TQ AUTO SERVICE & REPAIR
Facility Address: 10661 CHESTNUT AVE
Facility Address 2: Not reported
Facility City: STANTON
Facility County: Not reported
Facility State: CA
Facility Zip: 90680

R299

**LUMINAR CORP
10692 CHESTNUT AVE
STANTON, CA 92704**

**HAZNET
HWTS**

**S113057724
N/A**

**< 1/8
1 ft.**

Site 6 of 19 in cluster R

**Relative:
Higher
Actual:
69 ft.**

HAZNET:
Name: LUMINAR CORP
Address: 10692 CHESTNUT AVE
Address 2: Not reported
City,State,Zip: STANTON, CA 927040000
Contact: DEACT. NON-DELIV. 6/95 FEEFORM
Telephone: --
Mailing Name: Not reported
Mailing Address: 10692 CHESTNUT AVE

Year: 1997
Gepaid: CAL000094204
TSD EPA ID: CAD099452708
CA Waste Code: 222 - Oil/water separation sludge
Disposal Method: H01 - Transfer Station
Tons: 1.0383

Year: 1994
Gepaid: CAL000094204
TSD EPA ID: CAT000613976
CA Waste Code: 212 - Oxygenated solvents (acetone, butanol, ethyl acetate, etc.)
Disposal Method: H01 - Transfer Station
Tons: 0.108

Year: 1993
Gepaid: CAL000094204
TSD EPA ID: CAT000613893
CA Waste Code: 212 - Oxygenated solvents (acetone, butanol, ethyl acetate, etc.)
Disposal Method: H01 - Transfer Station
Tons: 0.1695

Year: 1993
Gepaid: CAL000094204
TSD EPA ID: CAT000613976
CA Waste Code: 212 - Oxygenated solvents (acetone, butanol, ethyl acetate, etc.)
Disposal Method: H01 - Transfer Station
Tons: 0.0945

Map ID
Direction
Distance
Elevation

MAP FINDINGS

Site

Database(s)

EDR ID Number
EPA ID Number

LUMINAR CORP (Continued)

S113057724

Additional Info:

Year:	1993
Gen EPA ID:	CAL000094204
Shipment Date:	19931216
Creation Date:	9/14/1995 0:00:00
Receipt Date:	19931216
Manifest ID:	93118905
Trans EPA ID:	ILD984908202
Trans Name:	Not reported
Trans 2 EPA ID:	Not reported
Trans 2 Name:	Not reported
TSDF EPA ID:	CAT000613976
Trans Name:	Not reported
TSDF Alt EPA ID:	CAT000613976
TSDF Alt Name:	Not reported
Waste Code Description:	212 - Oxygenated solvents (acetone, butanol, ethyl acetate, etc.
RCRA Code:	F005
Meth Code:	H01 - Transfer Station
Quantity Tons:	0.0405
Waste Quantity:	81
Quantity Unit:	P
Additional Code 1:	Not reported
Additional Code 2:	Not reported
Additional Code 3:	Not reported
Additional Code 4:	Not reported
Additional Code 5:	Not reported
Shipment Date:	19931117
Creation Date:	9/14/1995 0:00:00
Receipt Date:	19931117
Manifest ID:	93134108
Trans EPA ID:	ILD984908202
Trans Name:	Not reported
Trans 2 EPA ID:	Not reported
Trans 2 Name:	Not reported
TSDF EPA ID:	CAT000613976
Trans Name:	Not reported
TSDF Alt EPA ID:	CAT000613976
TSDF Alt Name:	Not reported
Waste Code Description:	212 - Oxygenated solvents (acetone, butanol, ethyl acetate, etc.
RCRA Code:	F005
Meth Code:	H01 - Transfer Station
Quantity Tons:	0.0405
Waste Quantity:	81
Quantity Unit:	P
Additional Code 1:	Not reported
Additional Code 2:	Not reported
Additional Code 3:	Not reported
Additional Code 4:	Not reported
Additional Code 5:	Not reported
Shipment Date:	19930903
Creation Date:	9/12/1995 0:00:00
Receipt Date:	19930903
Manifest ID:	93034531
Trans EPA ID:	ILD984908202

Map ID
Direction
Distance
Elevation

MAP FINDINGS

Site

Database(s)

EDR ID Number
EPA ID Number

LUMINAR CORP (Continued)

S113057724

Trans Name: Not reported
Trans 2 EPA ID: Not reported
Trans 2 Name: Not reported
TSDf EPA ID: CAT000613976
Trans Name: Not reported
TSDf Alt EPA ID: CAT000613976
TSDf Alt Name: Not reported
Waste Code Description: 212 - Oxygenated solvents (acetone, butanol, ethyl acetate, etc.
RCRA Code: F005
Meth Code: H01 - Transfer Station
Quantity Tons: 0.0135
Waste Quantity: 27
Quantity Unit: P
Additional Code 1: Not reported
Additional Code 2: Not reported
Additional Code 3: Not reported
Additional Code 4: Not reported
Additional Code 5: Not reported

Shipment Date: 19930614
Creation Date: 9/8/1995 0:00:00
Receipt Date: 19930616
Manifest ID: 92534535
Trans EPA ID: ILD984908202
Trans Name: Not reported
Trans 2 EPA ID: ILD984908202
Trans 2 Name: Not reported
TSDf EPA ID: CAT000613893
Trans Name: Not reported
TSDf Alt EPA ID: CAT000613893
TSDf Alt Name: Not reported
Waste Code Description: 212 - Oxygenated solvents (acetone, butanol, ethyl acetate, etc.
RCRA Code: F005
Meth Code: H01 - Transfer Station
Quantity Tons: 0.027
Waste Quantity: 54
Quantity Unit: P
Additional Code 1: Not reported
Additional Code 2: Not reported
Additional Code 3: Not reported
Additional Code 4: Not reported
Additional Code 5: Not reported

Shipment Date: 19930513
Creation Date: 9/7/1995 0:00:00
Receipt Date: 19930517
Manifest ID: 92583510
Trans EPA ID: ILD051060408
Trans Name: Not reported
Trans 2 EPA ID: ILD051060408
Trans 2 Name: Not reported
TSDf EPA ID: CAT000613893
Trans Name: Not reported
TSDf Alt EPA ID: CAT000613893
TSDf Alt Name: Not reported
Waste Code Description: 212 - Oxygenated solvents (acetone, butanol, ethyl acetate, etc.
RCRA Code: F005

Map ID
Direction
Distance
Elevation

MAP FINDINGS

Site

Database(s)

EDR ID Number
EPA ID Number

LUMINAR CORP (Continued)

S113057724

Meth Code:	H01 - Transfer Station
Quantity Tons:	0.0135
Waste Quantity:	27
Quantity Unit:	P
Additional Code 1:	Not reported
Additional Code 2:	Not reported
Additional Code 3:	Not reported
Additional Code 4:	Not reported
Additional Code 5:	Not reported
Shipment Date:	19930503
Creation Date:	9/14/1995 0:00:00
Receipt Date:	Not reported
Manifest ID:	92581687
Trans EPA ID:	ILD051060408
Trans Name:	Not reported
Trans 2 EPA ID:	Not reported
Trans 2 Name:	Not reported
TSDf EPA ID:	CAT000613893
Trans Name:	Not reported
TSDf Alt EPA ID:	Not reported
TSDf Alt Name:	Not reported
Waste Code Description:	212 - Oxygenated solvents (acetone, butanol, ethyl acetate, etc.
RCRA Code:	F005
Meth Code:	H01 - Transfer Station
Quantity Tons:	0.0135
Waste Quantity:	27
Quantity Unit:	P
Additional Code 1:	Not reported
Additional Code 2:	Not reported
Additional Code 3:	Not reported
Additional Code 4:	Not reported
Additional Code 5:	Not reported
Shipment Date:	19930330
Creation Date:	9/6/1995 0:00:00
Receipt Date:	19930401
Manifest ID:	92584337
Trans EPA ID:	ILD051060408
Trans Name:	Not reported
Trans 2 EPA ID:	ILD051060408
Trans 2 Name:	Not reported
TSDf EPA ID:	CAT000613893
Trans Name:	Not reported
TSDf Alt EPA ID:	Not reported
TSDf Alt Name:	Not reported
Waste Code Description:	212 - Oxygenated solvents (acetone, butanol, ethyl acetate, etc.
RCRA Code:	F005
Meth Code:	H01 - Transfer Station
Quantity Tons:	0.0135
Waste Quantity:	27
Quantity Unit:	P
Additional Code 1:	Not reported
Additional Code 2:	Not reported
Additional Code 3:	Not reported
Additional Code 4:	Not reported
Additional Code 5:	Not reported

Map ID
Direction
Distance
Elevation

MAP FINDINGS

Site

Database(s)

EDR ID Number
EPA ID Number

LUMINAR CORP (Continued)

S113057724

Shipment Date: 19930305
Creation Date: 9/6/1995 0:00:00
Receipt Date: 19930309
Manifest ID: 92533998
Trans EPA ID: ILD051060408
Trans Name: Not reported
Trans 2 EPA ID: ILD051060408
Trans 2 Name: Not reported
TSDF EPA ID: CAT000613893
Trans Name: Not reported
TSDF Alt EPA ID: CAT000613893
TSDF Alt Name: Not reported
Waste Code Description: 212 - Oxygenated solvents (acetone, butanol, ethyl acetate, etc.
RCRA Code: F005
Meth Code: H01 - Transfer Station
Quantity Tons: 0.0135
Waste Quantity: 27
Quantity Unit: P
Additional Code 1: Not reported
Additional Code 2: Not reported
Additional Code 3: Not reported
Additional Code 4: Not reported
Additional Code 5: Not reported

Shipment Date: 19930119
Creation Date: 9/6/1995 0:00:00
Receipt Date: 19930121
Manifest ID: 92191255
Trans EPA ID: ILD051060408
Trans Name: Not reported
Trans 2 EPA ID: Not reported
Trans 2 Name: Not reported
TSDF EPA ID: CAT000613893
Trans Name: Not reported
TSDF Alt EPA ID: Not reported
TSDF Alt Name: Not reported
Waste Code Description: 212 - Oxygenated solvents (acetone, butanol, ethyl acetate, etc.
RCRA Code: Not reported
Meth Code: H01 - Transfer Station
Quantity Tons: 0.0885
Waste Quantity: 177
Quantity Unit: P
Additional Code 1: Not reported
Additional Code 2: Not reported
Additional Code 3: Not reported
Additional Code 4: Not reported
Additional Code 5: Not reported

Additional Info:

Year: 1997
Gen EPA ID: CAL000094204

Shipment Date: 19970506
Creation Date: 7/17/1997 0:00:00
Receipt Date: 19970507
Manifest ID: 96667788
Trans EPA ID: ILD984908202

Map ID
Direction
Distance
Elevation

MAP FINDINGS

Site

Database(s)

EDR ID Number
EPA ID Number

LUMINAR CORP (Continued)

S113057724

Trans Name: Not reported
Trans 2 EPA ID: Not reported
Trans 2 Name: Not reported
TSDF EPA ID: CAD099452708
Trans Name: Not reported
TSDF Alt EPA ID: Not reported
TSDF Alt Name: Not reported
Waste Code Description: 222 - Oil/water separation sludge
RCRA Code: Not reported
Meth Code: H01 - Transfer Station
Quantity Tons: 1.0383
Waste Quantity: 249
Quantity Unit: G
Additional Code 1: Not reported
Additional Code 2: Not reported
Additional Code 3: Not reported
Additional Code 4: Not reported
Additional Code 5: Not reported

Additional Info:

Year: 1994
Gen EPA ID: CAL000094204

Shipment Date: 19940428
Creation Date: 3/25/1996 0:00:00
Receipt Date: 19940428
Manifest ID: 93508143
Trans EPA ID: ILD984908202
Trans Name: Not reported
Trans 2 EPA ID: Not reported
Trans 2 Name: Not reported
TSDF EPA ID: CAT000613976
Trans Name: Not reported
TSDF Alt EPA ID: CAT000613976
TSDF Alt Name: Not reported
Waste Code Description: 212 - Oxygenated solvents (acetone, butanol, ethyl acetate, etc.
RCRA Code: F005
Meth Code: H01 - Transfer Station
Quantity Tons: 0.054
Waste Quantity: 108
Quantity Unit: P
Additional Code 1: Not reported
Additional Code 2: Not reported
Additional Code 3: Not reported
Additional Code 4: Not reported
Additional Code 5: Not reported

Shipment Date: 19940302
Creation Date: 10/5/1995 0:00:00
Receipt Date: 19940302
Manifest ID: 93546876
Trans EPA ID: ILD984908202
Trans Name: Not reported
Trans 2 EPA ID: Not reported
Trans 2 Name: Not reported
TSDF EPA ID: CAT000613976
Trans Name: Not reported

Map ID
Direction
Distance
Elevation

MAP FINDINGS

Site

Database(s)

EDR ID Number
EPA ID Number

LUMINAR CORP (Continued)

S113057724

TSD EPA ID:	Not reported
TSD Name:	Not reported
Waste Code Description:	212 - Oxygenated solvents (acetone, butanol, ethyl acetate, etc.
RCRA Code:	F005
Meth Code:	H01 - Transfer Station
Quantity Tons:	0.054
Waste Quantity:	108
Quantity Unit:	P
Additional Code 1:	Not reported
Additional Code 2:	Not reported
Additional Code 3:	Not reported
Additional Code 4:	Not reported
Additional Code 5:	Not reported

HWTS:

Name:	LUMINAR CORP
Address:	10692 CHESTNUT AVE
Address 2:	Not reported
City,State,Zip:	STANTON, CA 927040000
EPA ID:	CAL000094204
Inactive Date:	06/30/1995
Create Date:	10/16/1992
Last Act Date:	07/10/2001
Mailing Name:	Not reported
Mailing Address:	10692 CHESTNUT AVE
Mailing Address 2:	Not reported
Mailing City,State,Zip:	STANTON, CA 927040000
Owner Name:	LUMINAR CORP
Owner Address:	--
Owner Address 2:	Not reported
Owner City,State,Zip:	--, 99 --
Contact Name:	DEACT. NON-DELIV. 6/95 FEEFORM
Contact Address:	-P.H.
Contact Address 2:	Not reported
City,State,Zip:	--, 99 --

Y300 **PEMCO ENGINEERS INC**
< 1/8 **10762 CHESTNUT**
1 ft. **STANTON, CA 90680**

HAZNET **S123614889**
HWTS **N/A**

Site 3 of 9 in cluster Y

Relative:
Higher
Actual:
68 ft.

HAZNET:	
Name:	PEMCO ENGINEERS INC
Address:	10762 CHESTNUT
Address 2:	Not reported
City,State,Zip:	STANTON, CA 906800000
Contact:	INACTIVE PER FEE FORM 4-94
Telephone:	4155551212
Mailing Name:	Not reported
Mailing Address:	10762 CHESTNUT
Year:	1994
Gepaid:	CAD983593799
TSD EPA ID:	CAD000088252
CA Waste Code:	-
Disposal Method:	-

Map ID
Direction
Distance
Elevation

MAP FINDINGS

Site

Database(s)

EDR ID Number
EPA ID Number

PEMCO ENGINEERS INC (Continued)

S123614889

Tons:	0.4587
Year:	1994
Gepaid:	CAD983593799
TSD EPA ID:	CAD000088252
CA Waste Code:	172 - Metal dust (Alkaline solution (pH >= 12.5) with metals) and machining waste
Disposal Method:	-
Tons:	1.6054
Year:	1994
Gepaid:	CAD983593799
TSD EPA ID:	CAD099452708
CA Waste Code:	222 - Oil/water separation sludge
Disposal Method:	-
Tons:	0.9174
Year:	1994
Gepaid:	CAD983593799
TSD EPA ID:	CAD000088252
CA Waste Code:	212 - Oxygenated solvents (acetone, butanol, ethyl acetate, etc.)
Disposal Method:	-
Tons:	0.1815
Year:	1992
Gepaid:	CAD983593799
TSD EPA ID:	CAD000088252
CA Waste Code:	172 - Metal dust (Alkaline solution (pH >= 12.5) with metals) and machining waste
Disposal Method:	H01 - Transfer Station
Tons:	1.6054
Year:	1992
Gepaid:	CAD983593799
TSD EPA ID:	CAD067786749
CA Waste Code:	151 - Asbestos containing waste
Disposal Method:	D80 - Disposal, Land Fill
Tons:	1.1571
Year:	1992
Gepaid:	CAD983593799
TSD EPA ID:	CAD000088252
CA Waste Code:	212 - Oxygenated solvents (acetone, butanol, ethyl acetate, etc.)
Disposal Method:	H01 - Transfer Station
Tons:	0.2293
Year:	1992
Gepaid:	CAD983593799
TSD EPA ID:	CAD000088252
CA Waste Code:	-
Disposal Method:	14 -
Tons:	0.4587

Additional Info:

Year:	1994
Gen EPA ID:	CAD983593799

Map ID
Direction
Distance
Elevation

MAP FINDINGS

Site

Database(s)

EDR ID Number
EPA ID Number

PEMCO ENGINEERS INC (Continued)

S123614889

Shipment Date: 19940512
Creation Date: 10/5/1995 0:00:00
Receipt Date: Not reported
Manifest ID: 89534501
Trans EPA ID: CAD046591392
Trans Name: Not reported
Trans 2 EPA ID: Not reported
Trans 2 Name: Not reported
TSDF EPA ID: CAD000088252
Trans Name: Not reported
TSDF Alt EPA ID: Not reported
TSDF Alt Name: Not reported
Waste Code Description: 172 - Metal dust (see 121) and machining waste
RCRA Code: Not reported
Meth Code: - Not reported
Quantity Tons: 1.6054
Waste Quantity: 385
Quantity Unit: G
Additional Code 1: Not reported
Additional Code 2: Not reported
Additional Code 3: Not reported
Additional Code 4: Not reported
Additional Code 5: Not reported

Shipment Date: 19940512
Creation Date: 10/5/1995 0:00:00
Receipt Date: Not reported
Manifest ID: 89865107
Trans EPA ID: CAD046591392
Trans Name: Not reported
Trans 2 EPA ID: Not reported
Trans 2 Name: Not reported
TSDF EPA ID: CAD000088252
Trans Name: Not reported
TSDF Alt EPA ID: Not reported
TSDF Alt Name: Not reported
Waste Code Description: - Not reported
RCRA Code: Not reported
Meth Code: - Not reported
Quantity Tons: 0.4587
Waste Quantity: 110
Quantity Unit: G
Additional Code 1: Not reported
Additional Code 2: Not reported
Additional Code 3: Not reported
Additional Code 4: Not reported
Additional Code 5: Not reported

Shipment Date: 19940512
Creation Date: 10/5/1995 0:00:00
Receipt Date: Not reported
Manifest ID: 89865106
Trans EPA ID: CAD046591392
Trans Name: Not reported
Trans 2 EPA ID: Not reported
Trans 2 Name: Not reported
TSDF EPA ID: CAD000088252

Map ID
Direction
Distance
Elevation

MAP FINDINGS

Site

Database(s)

EDR ID Number
EPA ID Number

PEMCO ENGINEERS INC (Continued)

S123614889

Trans Name: Not reported
TSDF Alt EPA ID: Not reported
TSDF Alt Name: Not reported
Waste Code Description: 212 - Oxygenated solvents (acetone, butanol, ethyl acetate, etc.
RCRA Code: D001
Meth Code: - Not reported
Quantity Tons: 0.1815
Waste Quantity: 55
Quantity Unit: G
Additional Code 1: Not reported
Additional Code 2: Not reported
Additional Code 3: Not reported
Additional Code 4: Not reported
Additional Code 5: Not reported

Shipment Date: 19940512
Creation Date: 10/5/1995 0:00:00
Receipt Date: Not reported
Manifest ID: 89865102
Trans EPA ID: CAD046591392
Trans Name: Not reported
Trans 2 EPA ID: Not reported
Trans 2 Name: Not reported
TSDF EPA ID: CAD099452708
Trans Name: Not reported
TSDF Alt EPA ID: Not reported
TSDF Alt Name: Not reported
Waste Code Description: 222 - Oil/water separation sludge
RCRA Code: Not reported
Meth Code: - Not reported
Quantity Tons: 0.9174
Waste Quantity: 220
Quantity Unit: G
Additional Code 1: Not reported
Additional Code 2: Not reported
Additional Code 3: Not reported
Additional Code 4: Not reported
Additional Code 5: Not reported

HWTS:

Name: PEMCO ENGINEERS INC
Address: 10762 CHESTNUT
Address 2: Not reported
City,State,Zip: STANTON, CA 906800000
EPA ID: CAD983593799
Inactive Date: 06/30/1994
Create Date: 07/22/1991
Last Act Date: 08/10/2004
Mailing Name: Not reported
Mailing Address: 10762 CHESTNUT
Mailing Address 2: Not reported
Mailing City,State,Zip: STANTON, CA 906800000
Owner Name: PRECISION STANDARD INC
Owner Address: NOT REQUIRED
Owner Address 2: Not reported
Owner City,State,Zip: NOT REQUIRED, ME 999990000
Contact Name: INACTIVE PER FEE FORM 4-94

Map ID
Direction
Distance
Elevation

MAP FINDINGS

Site

Database(s)

EDR ID Number
EPA ID Number

PEMCO ENGINEERS INC (Continued)

S123614889

Contact Address: NOT REQUIRED
Contact Address 2: Not reported
City,State,Zip: NOT REQUIRED, ME 999990000

R301

**TQ AUTO SERVICE & REPAIR
10661 CHESTNUT AVE
STANTON, CA 90680**

RCRA NonGen / NLR

**1024809412
CAL000284473**

**< 1/8
1 ft.**

Site 7 of 19 in cluster R

**Relative:
Higher**

**Actual:
69 ft.**

RCRA NonGen / NLR:
Date Form Received by Agency: 2004-07-14 00:00:00.0
Handler Name: TQ AUTO SERVICE & REPAIR
Handler Address: 10661 CHESTNUT AVE
Handler City,State,Zip: STANTON, CA 90680
EPA ID: CAL000284473
Contact Name: TAI QUACH
Contact Address: 10661 CHESTNUT AVE
Contact City,State,Zip: STANTON, CA 90680-0000
Contact Telephone: 714-484-4794
Contact Fax: 000-000-0000
Contact Email: Not reported
Contact Title: Not reported
EPA Region: 09
Land Type: Not reported
Federal Waste Generator Description: Not a generator, verified
Non-Notifier: Not reported
Biennial Report Cycle: Not reported
Accessibility: Not reported
Active Site Indicator: Handler Activities
State District Owner: Not reported
State District: Not reported
Mailing Address: 10661 CHESTNUT AVE
Mailing City,State,Zip: STANTON, CA 90680-0000
Owner Name: TAI QUACH
Owner Type: Other
Operator Name: TAI QUACH
Operator Type: Other
Short-Term Generator Activity: No
Importer Activity: No
Mixed Waste Generator: No
Transporter Activity: No
Transfer Facility Activity: No
Recycler Activity with Storage: No
Small Quantity On-Site Burner Exemption: No
Smelting Melting and Refining Furnace Exemption: No
Underground Injection Control: No
Off-Site Waste Receipt: No
Universal Waste Indicator: Yes
Universal Waste Destination Facility: Yes
Federal Universal Waste: No
Active Site Fed-Reg Treatment Storage and Disposal Facility: Not reported
Active Site Converter Treatment storage and Disposal Facility: Not reported
Active Site State-Reg Treatment Storage and Disposal Facility: Not reported
Active Site State-Reg Handler: ---
Federal Facility Indicator: Not reported
Hazardous Secondary Material Indicator: N
Sub-Part K Indicator: Not reported

Map ID
Direction
Distance
Elevation

MAP FINDINGS

Site

Database(s)

EDR ID Number
EPA ID Number

TQ AUTO SERVICE & REPAIR (Continued)

1024809412

Commercial TSD Indicator:	No
Treatment Storage and Disposal Type:	Not reported
2018 GPRA Permit Baseline:	Not on the Baseline
2018 GPRA Renewals Baseline:	Not on the Baseline
Permit Renewals Workload Universe:	Not reported
Permit Workload Universe:	Not reported
Permit Progress Universe:	Not reported
Post-Closure Workload Universe:	Not reported
Closure Workload Universe:	Not reported
202 GPRA Corrective Action Baseline:	No
Corrective Action Workload Universe:	No
Subject to Corrective Action Universe:	No
Non-TSDFs Where RCRA CA has Been Imposed Universe:	No
TSDFs Potentially Subject to CA Under 3004 (u)/(v) Universe:	No
TSDFs Only Subject to CA under Discretionary Auth Universe:	No
Corrective Action Priority Ranking:	No NCAPS ranking
Environmental Control Indicator:	No
Institutional Control Indicator:	No
Human Exposure Controls Indicator:	N/A
Groundwater Controls Indicator:	N/A
Operating TSDF Universe:	Not reported
Full Enforcement Universe:	Not reported
Significant Non-Complier Universe:	No
Unaddressed Significant Non-Complier Universe:	No
Addressed Significant Non-Complier Universe:	No
Significant Non-Complier With a Compliance Schedule Universe:	No
Financial Assurance Required:	Not reported
Handler Date of Last Change:	2018-09-05 20:25:53.0
Recognized Trader-Importer:	No
Recognized Trader-Exporter:	No
Importer of Spent Lead Acid Batteries:	No
Exporter of Spent Lead Acid Batteries:	No
Recycler Activity Without Storage:	No
Manifest Broker:	No
Sub-Part P Indicator:	No

Handler - Owner Operator:

Owner/Operator Indicator:	Operator
Owner/Operator Name:	TAI QUACH
Legal Status:	Other
Date Became Current:	Not reported
Date Ended Current:	Not reported
Owner/Operator Address:	10661 CHESTNUT AVE
Owner/Operator City,State,Zip:	STANTON, CA 90680-0000
Owner/Operator Telephone:	714-484-4794
Owner/Operator Telephone Ext:	Not reported
Owner/Operator Fax:	Not reported
Owner/Operator Email:	Not reported
Owner/Operator Indicator:	Owner
Owner/Operator Name:	TAI QUACH
Legal Status:	Other
Date Became Current:	Not reported
Date Ended Current:	Not reported
Owner/Operator Address:	9002 MADISON AVE
Owner/Operator City,State,Zip:	WESTMINSTER, CA 92683-0000

Map ID
Direction
Distance
Elevation

MAP FINDINGS

Site

Database(s)

EDR ID Number
EPA ID Number

TQ AUTO SERVICE & REPAIR (Continued)

1024809412

Owner/Operator Telephone: 714-894-8401
Owner/Operator Telephone Ext: Not reported
Owner/Operator Fax: Not reported
Owner/Operator Email: Not reported

Historic Generators:

Receive Date: 2004-07-14 00:00:00.0
Handler Name: TQ AUTO SERVICE & REPAIR
Federal Waste Generator Description: Not a generator, verified
State District Owner: Not reported
Large Quantity Handler of Universal Waste: No
Recognized Trader Importer: No
Recognized Trader Exporter: No
Spent Lead Acid Battery Importer: No
Spent Lead Acid Battery Exporter: No
Current Record: Yes
Non Storage Recycler Activity: Not reported
Electronic Manifest Broker: Not reported

List of NAICS Codes and Descriptions:

NAICS Code: 811111
NAICS Description: GENERAL AUTOMOTIVE REPAIR

Facility Has Received Notices of Violations:

Violations: No Violations Found

Evaluation Action Summary:

Evaluations: No Evaluations Found

AA302 **CITY OF STANTON PUBLIC WORKS YARD**
8100 PACIFIC ST
STANTON, CA
< 1/8
1 ft.

RGA LF **S114726562**
N/A

Site 5 of 9 in cluster AA

Relative:
Higher
Actual:
69 ft.

RGA LF:
Name: CITY OF STANTON PUBLIC WORKS YARD
Address: 8100 PACIFIC ST
City: STANTON
State: STANTON
2012 CITY OF STANTON PUBLIC WORKS YARD 8100 PACIFIC ST
Name: CITY OF STANTON PUBLIC WORKS YARD
Address: 8100 PACIFIC ST
City: STANTON
State: STANTON
2011 CITY OF STANTON PUBLIC WORKS YARD 8100 PACIFIC ST

Map ID
Direction
Distance
Elevation

MAP FINDINGS

EDR ID Number
EPA ID Number

Q303 **K & G READY MIX INC** **FINDS** **1024415972**
< 1/8 **8237 MONROE AVE** **N/A**
1 ft. **STANTON, CA 90680**

Site 29 of 51 in cluster Q

Relative: FINDS:
Higher Registry ID: 110070333444

Actual:
68 ft. Click Here:

Environmental Interest/Information System:

OSHA ESTABLISHMENT

RCRAInfo is a national information system that supports the Resource Conservation and Recovery Act (RCRA) program through the tracking of events and activities related to facilities that generate, transport, and treat, store, or dispose of hazardous waste. RCRAInfo allows RCRA program staff to track the notification, permit, compliance, and corrective action activities required under RCRA.

[Click this hyperlink](#) while viewing on your computer to access additional FINDS: detail in the EDR Site Report.

U304 **ZIBA INVESTMENT CORPORATION** **HAZNET** **S112936866**
< 1/8 **8230 PACIFIC ST** **HWTS** **N/A**
1 ft. **STANTON, CA 90680**

Site 5 of 8 in cluster U

Relative: HAZNET:
Higher Name: ZIBA INVESTMENT CORPORATION
Actual: Address: 8230 PACIFIC ST
71 ft. Address 2: Not reported
City,State,Zip: STANTON, CA 906802644
Contact: DEBBIE GARCIA
Telephone: 3237896000
Mailing Name: Not reported
Mailing Address: 8543 S VERMONT AVE

Year: 2004
Gepaid: CAC002576427
TSD EPA ID: CAD028409019
CA Waste Code: 241 - Tank bottom waste
Disposal Method: T01 - Treatment, Tank
Tons: 0.2085

Additional Info:

Year: 2004
Gen EPA ID: CAC002576427

Shipment Date: 20040408
Creation Date: 10/14/2004 7:35:58
Receipt Date: 20040416
Manifest ID: 23448146
Trans EPA ID: CAR000009423
Trans Name: ABLE ENVIRONMENTAL
Trans 2 EPA ID: Not reported
Trans 2 Name: Not reported
TSDF EPA ID: CAD028409019
Trans Name: CROSBY AND OVERTON

Map ID
Direction
Distance
Elevation

MAP FINDINGS

Site

Database(s)

EDR ID Number
EPA ID Number

ZIBA INVESTMENT CORPORATION (Continued)

S112936866

TSDF Alt EPA ID: Not reported
TSDF Alt Name: Not reported
Waste Code Description: 241 - Tank bottom waste 251 Still bottoms with halogenated organics
RCRA Code: Not reported
Meth Code: T01 - Treatment, Tank
Quantity Tons: 0.2085
Waste Quantity: 50
Quantity Unit: G
Additional Code 1: Not reported
Additional Code 2: Not reported
Additional Code 3: Not reported
Additional Code 4: Not reported
Additional Code 5: Not reported

HWTS:

Name: ZIBA INVESTMENT CORPORATION
Address: 8230 PACIFIC ST
Address 2: Not reported
City,State,Zip: STANTON, CA 906802644
EPA ID: CAC002576427
Inactive Date: 10/27/2004
Create Date: 04/09/2004
Last Act Date: 04/26/2004
Mailing Name: Not reported
Mailing Address: 8543 S VERMONT AVE
Mailing Address 2: Not reported
Mailing City,State,Zip: LOS ANGELES, CA 90044
Owner Name: ZIBA INVESTMENT CORPORATION
Owner Address: 740 W ROSECRANS AVE
Owner Address 2: Not reported
Owner City,State,Zip: COMPTON, CA 90222
Contact Name: DEBBIE GARCIA
Contact Address: 8543 S VERMONT AVE
Contact Address 2: Not reported
City,State,Zip: LOS ANGELES, CA 90044

AA305 STANTON CITY CORPORATE YARD
8152 8200 PACIFIC AVE
STANTON, CA 90680

< 1/8
1 ft.

CIWQS S121676455
N/A

Site 6 of 9 in cluster AA

Relative:
Higher

Actual:
69 ft.

CIWQS:
Name: STANTON CITY CORPORATE YARD
Address: 8152 8200 PACIFIC AVE
City,State,Zip: STANTON, CA 90680
Agency: Stanton City
Agency Address: 7800 Katella Ave, Stanton, CA 90680
Place/Project Type: Construction - Utility
SIC/NAICS: Not reported
Region: 8
Program: CONSTW
Regulatory Measure Status: Terminated
Regulatory Measure Type: Storm water construction
Order Number: 99-08DW
WDID: 8 30C354848
NPDES Number: CAS000002

Map ID
Direction
Distance
Elevation

MAP FINDINGS

Site

Database(s)

EDR ID Number
EPA ID Number

STANTON CITY CORPORATE YARD (Continued)

S121676455

Adoption Date: Not reported
Effective Date: 03/24/2009
Termination Date: 06/25/2010
Expiration/Review Date: Not reported
Design Flow: Not reported
Major/Minor: Not reported
Complexity: Not reported
TTWQ: Not reported
Enforcement Actions within 5 years: 0
Violations within 5 years: 0
Latitude: Not reported
Longitude: Not reported

**M306 FORMER QUICKSAND FACILITY
8358 STANDUSTRIAL ST
STANTON, CA 90680**

**HAZNET S123604155
HWTS N/A**

**< 1/8
1 ft.**

Site 27 of 40 in cluster M

**Relative:
Higher**

HAZNET:

**Actual:
72 ft.**

Name: FORMER QUICKSAND FACILITY
Address: 8358 STANDUSTRIAL ST
Address 2: Not reported
City,State,Zip: STANTON, CA 90680
Contact: CHARLES CURREY
Telephone: 7607309100
Mailing Name: Not reported
Mailing Address: 2725 JEFFERSON ST STE 1

Year: 2016
Gepaid: CAC002863297
TSD EPA ID: NVT330010000
CA Waste Code: 132 - Aqueous solution with metals (< restricted levels and (Alkaline solution (pH >= 12.5) with metals))
Disposal Method: H039 - Other Recovery Of Reclamation For Reuse Including Acid Regeneration, Organics Recovery Ect
Tons: 3.9615

Year: 2016
Gepaid: CAC002863297
TSD EPA ID: NVT330010000
CA Waste Code: 352 - Other organic solids
Disposal Method: H132 - Landfill Or Surface Impoundment That Will Be Closed As Landfill(To Include On-Site Treatment And/Or Stabilization)
Tons: 38.776

Year: 2016
Gepaid: CAC002863297
TSD EPA ID: NVT330010000
CA Waste Code: 352 - Other organic solids
Disposal Method: H039 - Other Recovery Of Reclamation For Reuse Including Acid Regeneration, Organics Recovery Ect
Tons: 11.7992

HWTS:

Name: FORMER QUICKSAND FACILITY

Map ID
Direction
Distance
Elevation

MAP FINDINGS

Site

Database(s)

EDR ID Number
EPA ID Number

FORMER QUICKSAND FACILITY (Continued)

S123604155

Address: 8358 STANDUSTRIAL ST
Address 2: Not reported
City,State,Zip: STANTON, CA 90680
EPA ID: CAC002863297
Inactive Date: 09/02/2016
Create Date: 06/02/2016
Last Act Date: 09/02/2016
Mailing Name: Not reported
Mailing Address: 2725 JEFFERSON ST STE 1
Mailing Address 2: Not reported
Mailing City,State,Zip: CARLSBAD, CA 920081706
Owner Name: CURREY SURVIVOR TRUST
Owner Address: 2725 JEFFERSON ST STE 1
Owner Address 2: Not reported
Owner City,State,Zip: CARLSBAD, CA 920081706
Contact Name: CHARLES CURREY
Contact Address: 2725 JEFFERSON ST STE 1
Contact Address 2: Not reported
City,State,Zip: CARLSBAD, CA 920081706

AA307 CITY OF STANTON CORPORATE YARD
8100 PACIFIC AVE
STANTON, CA 90680

HAZNET S118937104
HWTS N/A

< 1/8
1 ft.

Site 7 of 9 in cluster AA

Relative:
Higher
Actual:
69 ft.

HAZNET:
Name: CITY OF STANTON CORPORATE YARD
Address: 8100 PACIFIC AVE
Address 2: Not reported
City,State,Zip: STANTON, CA 906803123
Contact: SCOTT JENSEN
Telephone: 7143571447
Mailing Name: Not reported
Mailing Address: 7800 KATELLA AVE

Year: 2019
Gepaid: CAL000360141
TSD EPA ID: CAD008252405
CA Waste Code: 331 - Off-specification, aged or surplus organics
Disposal Method: H061 - Fuel Blending Prior To Energy Recovery At Another Site
Tons: 0.29700

Year: 2019
Gepaid: CAL000360141
TSD EPA ID: CAT080013352
CA Waste Code: 221 - Waste oil and mixed oil
Disposal Method: H039 - Other Recovery Of Reclamation For Reuse Including Acid Regeneration, Organics Recovery Ect
Tons: 0.00000

Year: 2018
Gepaid: CAL000360141
TSD EPA ID: AZR000520304
CA Waste Code: 331 - Off-specification, aged or surplus organics
Disposal Method: H141 - Storage, Bulking, And/Or Transfer Off Site--No Treatment/Reovery (H010-H129) Or (H131-H135)
Tons: 0.24750

Map ID
Direction
Distance
Elevation

MAP FINDINGS

Site

Database(s)

EDR ID Number
EPA ID Number

CITY OF STANTON CORPORATE YARD (Continued)

S118937104

Year:	2018
Gepaid:	CAL000360141
TSD EPA ID:	CAD026409019
CA Waste Code:	331 - Off-specification, aged or surplus organics
Disposal Method:	H141 - Storage, Bulking, And/Or Transfer Off Site--No Treatment/Reovery (H010-H129) Or (H131-H135)
Tons:	0.21450
Year:	2017
Gepaid:	CAL000360141
TSD EPA ID:	CAD028409019
CA Waste Code:	331 - Off-specification, aged or surplus organics
Disposal Method:	H141 - Storage, Bulking, And/Or Transfer Off Site--No Treatment/Reovery (H010-H129) Or (H131-H135)
Tons:	0.2805
Year:	2017
Gepaid:	CAL000360141
TSD EPA ID:	CAT080013352
CA Waste Code:	223 - Unspecified oil-containing waste
Disposal Method:	H039 - Other Recovery Of Reclamation For Reuse Including Acid Regeneration, Organics Recovery Ect
Tons:	0.06255
Year:	2015
Gepaid:	CAL000360141
TSD EPA ID:	CAD009007626
CA Waste Code:	151 - Asbestos containing waste
Disposal Method:	H132 - Landfill Or Surface Impoundment That Will Be Closed As Landfill(To Include On-Site Treatment And/Or Stabilization)
Tons:	6.9
Year:	2015
Gepaid:	CAL000360141
TSD EPA ID:	CAD028409019
CA Waste Code:	181 - Other inorganic solid waste
Disposal Method:	H141 - Storage, Bulking, And/Or Transfer Off Site--No Treatment/Reovery (H010-H129) Or (H131-H135)
Tons:	0.3
Year:	2015
Gepaid:	CAL000360141
TSD EPA ID:	CAD028409019
CA Waste Code:	331 - Off-specification, aged or surplus organics
Disposal Method:	H141 - Storage, Bulking, And/Or Transfer Off Site--No Treatment/Reovery (H010-H129) Or (H131-H135)
Tons:	0.198
Year:	2015
Gepaid:	CAL000360141
TSD EPA ID:	CAD982444481
CA Waste Code:	331 - Off-specification, aged or surplus organics
Disposal Method:	H141 - Storage, Bulking, And/Or Transfer Off Site--No Treatment/Reovery (H010-H129) Or (H131-H135)
Tons:	0.33

Map ID
Direction
Distance
Elevation

MAP FINDINGS

Site

Database(s)

EDR ID Number
EPA ID Number

CITY OF STANTON CORPORATE YARD (Continued)

S118937104

[Click this hyperlink](#) while viewing on your computer to access additional CA HAZNET: detail in the EDR Site Report.

Additional Info:

Year:	2015
Gen EPA ID:	CAL000360141
Shipment Date:	20150826
Creation Date:	11/5/2015 22:15:17
Receipt Date:	20150828
Manifest ID:	010975785JJK
Trans EPA ID:	CAR000152058
Trans Name:	EARTHWISE SERVICES LLC
Trans 2 EPA ID:	Not reported
Trans 2 Name:	Not reported
TSDf EPA ID:	CAD028409019
Trans Name:	CROSBY & OVERTON
TSDf Alt EPA ID:	Not reported
TSDf Alt Name:	Not reported
Waste Code Description:	181 - Other inorganic solid waste Organics
RCRA Code:	D008
Meth Code:	H141 - Storage, Bulking, And/Or Transfer Off Site--No Treatment/Reovery (H010-H129) Or (H131-H135)
Quantity Tons:	0.3
Waste Quantity:	600
Quantity Unit:	P
Additional Code 1:	Not reported
Additional Code 2:	Not reported
Additional Code 3:	Not reported
Additional Code 4:	Not reported
Additional Code 5:	Not reported
Shipment Date:	20150725
Creation Date:	10/1/2015 22:15:21
Receipt Date:	20150728
Manifest ID:	002168688FLE
Trans EPA ID:	CAL000400337
Trans Name:	EAGLE CONSTRUCTION
Trans 2 EPA ID:	CAR000049064
Trans 2 Name:	ECTI
TSDf EPA ID:	CAD009007626
Trans Name:	AZUSA LAND RECLAMATION
TSDf Alt EPA ID:	Not reported
TSDf Alt Name:	Not reported
Waste Code Description:	151 - Asbestos-containing waste
RCRA Code:	Not reported
Meth Code:	H132 - Landfill Or Surface Impoundment That Will Be Closed As Landfill(To Include On-Site Treatment And/Or Stabilization)
Quantity Tons:	6.9
Waste Quantity:	30
Quantity Unit:	Y
Additional Code 1:	Not reported
Additional Code 2:	Not reported
Additional Code 3:	Not reported
Additional Code 4:	Not reported
Additional Code 5:	Not reported

Map ID
Direction
Distance
Elevation

MAP FINDINGS

Site

Database(s)

EDR ID Number
EPA ID Number

CITY OF STANTON CORPORATE YARD (Continued)

S118937104

Shipment Date:	20150601
Creation Date:	8/18/2015 22:15:22
Receipt Date:	20150610
Manifest ID:	014581046JJK
Trans EPA ID:	CAR000172460
Trans Name:	ENVIRONMENTAL LOGISTICS INC
Trans 2 EPA ID:	Not reported
Trans 2 Name:	Not reported
TSDf EPA ID:	CAD028409019
Trans Name:	CROSBY & OVERTON
TSDf Alt EPA ID:	Not reported
TSDf Alt Name:	Not reported
Waste Code Description:	331 - Off-specification, aged, or surplus organics
RCRA Code:	D001
Meth Code:	H141 - Storage, Bulking, And/Or Transfer Off Site--No Treatment/Reovery (H010-H129) Or (H131-H135)
Quantity Tons:	0.198
Waste Quantity:	60
Quantity Unit:	G
Additional Code 1:	Not reported
Additional Code 2:	Not reported
Additional Code 3:	Not reported
Additional Code 4:	Not reported
Additional Code 5:	Not reported
Shipment Date:	20150601
Creation Date:	8/28/2015 22:15:17
Receipt Date:	20150602
Manifest ID:	014581045JJK
Trans EPA ID:	CAR000172460
Trans Name:	ENVIRONMENTAL LOGISTICS INC
Trans 2 EPA ID:	Not reported
Trans 2 Name:	Not reported
TSDf EPA ID:	CAD982444481
Trans Name:	FILTER RECYCLING SERVICES INC
TSDf Alt EPA ID:	Not reported
TSDf Alt Name:	Not reported
Waste Code Description:	331 - Off-specification, aged, or surplus organics
RCRA Code:	Not reported
Meth Code:	H141 - Storage, Bulking, And/Or Transfer Off Site--No Treatment/Reovery (H010-H129) Or (H131-H135)
Quantity Tons:	0.33
Waste Quantity:	100
Quantity Unit:	G
Additional Code 1:	Not reported
Additional Code 2:	Not reported
Additional Code 3:	Not reported
Additional Code 4:	Not reported
Additional Code 5:	Not reported
Additional Info:	
Year:	2017
Gen EPA ID:	CAL000360141
Shipment Date:	20170125
Creation Date:	3/31/2017 18:30:27
Receipt Date:	20170125

Map ID
Direction
Distance
Elevation

MAP FINDINGS

Site

Database(s)

EDR ID Number
EPA ID Number

CITY OF STANTON CORPORATE YARD (Continued)

S118937104

Manifest ID:	012544334JJJ
Trans EPA ID:	CAR000262709
Trans Name:	ENVIRO-GUIDE INC
Trans 2 EPA ID:	Not reported
Trans 2 Name:	Not reported
TSDf EPA ID:	CAD028409019
Trans Name:	CROSBY & OVERTON INC
TSDf Alt EPA ID:	Not reported
TSDf Alt Name:	Not reported
Waste Code Description:	331 - Off-specification, aged, or surplus organics
RCRA Code:	D001
Meth Code:	H141 - Storage, Bulking, And/Or Transfer Off Site--No Treatment/Recovery (H010-H129) Or (H131-H135)
Quantity Tons:	0.2805
Waste Quantity:	85
Quantity Unit:	G
Additional Code 1:	Not reported
Additional Code 2:	Not reported
Additional Code 3:	Not reported
Additional Code 4:	Not reported
Additional Code 5:	Not reported
Shipment Date:	20170125
Creation Date:	5/17/2017 18:31:04
Receipt Date:	20170125
Manifest ID:	012544333JJJ
Trans EPA ID:	CAR000262709
Trans Name:	ENVIRO-GUARD, INC.
Trans 2 EPA ID:	Not reported
Trans 2 Name:	Not reported
TSDf EPA ID:	CAT080013352
Trans Name:	DEMENNO/KERDOON
TSDf Alt EPA ID:	Not reported
TSDf Alt Name:	Not reported
Waste Code Description:	223 - Unspecified oil-containing waste
RCRA Code:	Not reported
Meth Code:	H039 - Other Recovery Of Reclamation For Reuse Including Acid Regeneration, Organics Recovery Ect
Quantity Tons:	0.06255
Waste Quantity:	15
Quantity Unit:	G
Additional Code 1:	Not reported
Additional Code 2:	Not reported
Additional Code 3:	Not reported
Additional Code 4:	Not reported
Additional Code 5:	Not reported

HWTS:

Name:	CITY OF STANTON CORPORATE YARD
Address:	8100 PACIFIC AVE
Address 2:	Not reported
City,State,Zip:	STANTON, CA 90680
EPA ID:	CAL000360141
Inactive Date:	Not reported
Create Date:	01/07/2011
Last Act Date:	07/20/2020
Mailing Name:	Not reported

Map ID
Direction
Distance
Elevation

MAP FINDINGS

Site

Database(s)

EDR ID Number
EPA ID Number

CITY OF STANTON CORPORATE YARD (Continued)

S118937104

Mailing Address: 7800 KATELLA AVE
Mailing Address 2: Not reported
Mailing City,State,Zip: STANTON, CA 906803123
Owner Name: CITY OF STANTON
Owner Address: 7800 KATELLA AVE
Owner Address 2: Not reported
Owner City,State,Zip: STANTON, CA 906803123
Contact Name: SCOTT JENSEN
Contact Address: 8100 PACIFIC ST.
Contact Address 2: Not reported
City,State,Zip: STANTON, CA 90680

NAICS:
EPA ID: CAL000360141
Create Date: 2011-01-07 09:36:17.490
NAICS Code: 99999
NAICS Description: Not Otherwise Specified
Issued EPA ID Date: 2011-01-07 09:36:17.46000
Inactive Date: Not reported
Facility Name: CITY OF STANTON CORPORATE YARD
Facility Address: 8100 PACIFIC AVE
Facility Address 2: Not reported
Facility City: STANTON
Facility County: Not reported
Facility State: CA
Facility Zip: 90680

U308 BOBS TOWING
8230 PACIFIC ST
STANTON, CA 90680

< 1/8
1 ft.

UST U003783871
N/A

Site 6 of 8 in cluster U

Relative: UST:
Higher Name: BOBS TOWING
Address: 8230 PACIFIC ST
City,State,Zip: STANTON, CA 90680
Facility ID: 6675
Permitting Agency: ORANGE COUNTY
Latitude: 33.808134
Longitude: -117.986583

Q309 K G READY MIX INC
8241 MONROE AVE
STANTON, CA 90680

< 1/8
1 ft.

NPDES S112832455
CIWQS N/A
CERS

Site 30 of 51 in cluster Q

Relative: NPDES:
Higher Name: K G READY MIX INC
Address: 8241 MONROE AVE
City,State,Zip: STANTON, CA 90680
Facility Status: Active
NPDES Number: CAS000001
Region: 8
Agency Number: 0

Map ID
Direction
Distance
Elevation

MAP FINDINGS

Site

Database(s)

EDR ID Number
EPA ID Number

K G READY MIX INC (Continued)

S112832455

Regulatory Measure ID: 434342
Place ID: Not reported
Order Number: 97-03-DWQ
WDID: 8 30I024030
Regulatory Measure Type: Enrollee
Program Type: Industrial
Adoption Date Of Regulatory Measure: Not reported
Effective Date Of Regulatory Measure: 01/23/2013
Termination Date Of Regulatory Measure: Not reported
Expiration Date Of Regulatory Measure: Not reported
Discharge Address: 507 S Euclid St 164
Discharge Name: K G Ready Mix Inc
Discharge City: Santa Ana
Discharge State: California
Discharge Zip: 92704
Status: Not reported
Status Date: Not reported
Operator Name: Not reported
Operator Address: Not reported
Operator City: Not reported
Operator State: Not reported
Operator Zip: Not reported

NPDES as of 03/2018:

NPDES Number: CAS000001
Status: Active
Agency Number: 0
Region: 8
Regulatory Measure ID: 434342
Order Number: 97-03-DWQ
Regulatory Measure Type: Enrollee
Place ID: Not reported
WDID: 8 30I024030
Program Type: Industrial
Adoption Date Of Regulatory Measure: Not reported
Effective Date Of Regulatory Measure: 01/23/2013
Expiration Date Of Regulatory Measure: Not reported
Termination Date Of Regulatory Measure: Not reported
Discharge Name: K G Ready Mix Inc
Discharge Address: 507 S Euclid St 164
Discharge City: Santa Ana
Discharge State: California
Discharge Zip: 92704
Received Date: Not reported
Processed Date: Not reported
Status: Not reported
Status Date: Not reported
Place Size: Not reported
Place Size Unit: Not reported
Contact: Not reported
Contact Title: Not reported
Contact Phone: Not reported
Contact Phone Ext: Not reported
Contact Email: Not reported
Operator Name: Not reported
Operator Address: Not reported
Operator City: Not reported
Operator State: Not reported

Map ID
Direction
Distance
Elevation

MAP FINDINGS

Site

Database(s)

EDR ID Number
EPA ID Number

K G READY MIX INC (Continued)

S112832455

Operator Zip:	Not reported
Operator Contact:	Not reported
Operator Contact Title:	Not reported
Operator Contact Phone:	Not reported
Operator Contact Phone Ext:	Not reported
Operator Contact Email:	Not reported
Operator Type:	Not reported
Developer:	Not reported
Developer Address:	Not reported
Developer City:	Not reported
Developer State:	Not reported
Developer Zip:	Not reported
Developer Contact:	Not reported
Developer Contact Title:	Not reported
Constype Linear Utility Ind:	Not reported
Emergency Phone:	Not reported
Emergency Phone Ext:	Not reported
Constype Above Ground Ind:	Not reported
Constype Below Ground Ind:	Not reported
Constype Cable Line Ind:	Not reported
Constype Comm Line Ind:	Not reported
Constype Commercial Ind:	Not reported
Constype Electrical Line Ind:	Not reported
Constype Gas Line Ind:	Not reported
Constype Industrial Ind:	Not reported
Constype Other Description:	Not reported
Constype Other Ind:	Not reported
Constype Recons Ind:	Not reported
Constype Residential Ind:	Not reported
Constype Transport Ind:	Not reported
Constype Utility Description:	Not reported
Constype Utility Ind:	Not reported
Constype Water Sewer Ind:	Not reported
Dir Discharge Uswater Ind:	Not reported
Receiving Water Name:	Not reported
Certifier:	Not reported
Certifier Title:	Not reported
Certification Date:	Not reported
Primary Sic:	Not reported
Secondary Sic:	Not reported
Tertiary Sic:	Not reported
NPDES Number:	Not reported
Status:	Not reported
Agency Number:	Not reported
Region:	8
Regulatory Measure ID:	434342
Order Number:	Not reported
Regulatory Measure Type:	Industrial
Place ID:	Not reported
WDID:	8 301024030
Program Type:	Not reported
Adoption Date Of Regulatory Measure:	Not reported
Effective Date Of Regulatory Measure:	Not reported
Expiration Date Of Regulatory Measure:	Not reported
Termination Date Of Regulatory Measure:	Not reported
Discharge Name:	Not reported

Map ID
Direction
Distance
Elevation

MAP FINDINGS

Site

Database(s)

EDR ID Number
EPA ID Number

K G READY MIX INC (Continued)

S112832455

Discharge Address:	Not reported
Discharge City:	Not reported
Discharge State:	Not reported
Discharge Zip:	Not reported
Received Date:	01/23/2013
Processed Date:	01/23/2013
Status:	Active
Status Date:	01/23/2013
Place Size:	25000
Place Size Unit:	SqFt
Contact:	Kobe Pham
Contact Title:	Not reported
Contact Phone:	714-761-6431
Contact Phone Ext:	Not reported
Contact Email:	Not reported
Operator Name:	K G Ready Mix Inc
Operator Address:	507 S Euclid St 164
Operator City:	Santa Ana
Operator State:	California
Operator Zip:	92704
Operator Contact:	Kobe Pham
Operator Contact Title:	Not reported
Operator Contact Phone:	714-761-6431
Operator Contact Phone Ext:	Not reported
Operator Contact Email:	Not reported
Operator Type:	Private Business
Developer:	Not reported
Developer Address:	Not reported
Developer City:	Not reported
Developer State:	California
Developer Zip:	Not reported
Developer Contact:	Not reported
Developer Contact Title:	Not reported
Constype Linear Utility Ind:	Not reported
Emergency Phone:	Not reported
Emergency Phone Ext:	Not reported
Constype Above Ground Ind:	Not reported
Constype Below Ground Ind:	Not reported
Constype Cable Line Ind:	Not reported
Constype Comm Line Ind:	Not reported
Constype Commercial Ind:	Not reported
Constype Electrical Line Ind:	Not reported
Constype Gas Line Ind:	Not reported
Constype Industrial Ind:	Not reported
Constype Other Description:	Not reported
Constype Other Ind:	Not reported
Constype Recons Ind:	Not reported
Constype Residential Ind:	Not reported
Constype Transport Ind:	Not reported
Constype Utility Description:	Not reported
Constype Utility Ind:	Not reported
Constype Water Sewer Ind:	Not reported
Dir Discharge Uswater Ind:	N
Receiving Water Name:	Anaheim Bay
Certifier:	Kobe Pham
Certifier Title:	President
Certification Date:	23-JUN-15

Map ID
Direction
Distance
Elevation

MAP FINDINGS

Site

Database(s)

EDR ID Number
EPA ID Number

K G READY MIX INC (Continued)

S112832455

Primary Sic: 3273-Ready-Mixed Concrete
Secondary Sic: Not reported
Tertiary Sic: Not reported

Name: K G READY MIX INC
Address: 8241 MONROE AVE
City,State,Zip: STANTON, CA 90680
Facility Status: Not reported
NPDES Number: Not reported
Region: Not reported
Agency Number: Not reported
Regulatory Measure ID: Not reported
Place ID: Not reported
Order Number: Not reported
WDID: 8 30I024030
Regulatory Measure Type: Industrial
Program Type: Not reported
Adoption Date Of Regulatory Measure: Not reported
Effective Date Of Regulatory Measure: Not reported
Termination Date Of Regulatory Measure: Not reported
Expiration Date Of Regulatory Measure: Not reported
Discharge Address: Not reported
Discharge Name: Not reported
Discharge City: Not reported
Discharge State: Not reported
Discharge Zip: Not reported
Status: Active
Status Date: 01/23/2013
Operator Name: K G Ready Mix Inc
Operator Address: 507 S Euclid St 164
Operator City: Santa Ana
Operator State: California
Operator Zip: 92704

NPDES as of 03/2018:

NPDES Number: CAS000001
Status: Active
Agency Number: 0
Region: 8
Regulatory Measure ID: 434342
Order Number: 97-03-DWQ
Regulatory Measure Type: Enrollee
Place ID: Not reported
WDID: 8 30I024030
Program Type: Industrial
Adoption Date Of Regulatory Measure: Not reported
Effective Date Of Regulatory Measure: 01/23/2013
Expiration Date Of Regulatory Measure: Not reported
Termination Date Of Regulatory Measure: Not reported
Discharge Name: K G Ready Mix Inc
Discharge Address: 507 S Euclid St 164
Discharge City: Santa Ana
Discharge State: California
Discharge Zip: 92704
Received Date: Not reported
Processed Date: Not reported
Status: Not reported

Map ID
Direction
Distance
Elevation

MAP FINDINGS

Site

Database(s)

EDR ID Number
EPA ID Number

K G READY MIX INC (Continued)

S112832455

Status Date:	Not reported
Place Size:	Not reported
Place Size Unit:	Not reported
Contact:	Not reported
Contact Title:	Not reported
Contact Phone:	Not reported
Contact Phone Ext:	Not reported
Contact Email:	Not reported
Operator Name:	Not reported
Operator Address:	Not reported
Operator City:	Not reported
Operator State:	Not reported
Operator Zip:	Not reported
Operator Contact:	Not reported
Operator Contact Title:	Not reported
Operator Contact Phone:	Not reported
Operator Contact Phone Ext:	Not reported
Operator Contact Email:	Not reported
Operator Type:	Not reported
Developer:	Not reported
Developer Address:	Not reported
Developer City:	Not reported
Developer State:	Not reported
Developer Zip:	Not reported
Developer Contact:	Not reported
Developer Contact Title:	Not reported
Constype Linear Utility Ind:	Not reported
Emergency Phone:	Not reported
Emergency Phone Ext:	Not reported
Constype Above Ground Ind:	Not reported
Constype Below Ground Ind:	Not reported
Constype Cable Line Ind:	Not reported
Constype Comm Line Ind:	Not reported
Constype Commercial Ind:	Not reported
Constype Electrical Line Ind:	Not reported
Constype Gas Line Ind:	Not reported
Constype Industrial Ind:	Not reported
Constype Other Description:	Not reported
Constype Other Ind:	Not reported
Constype Recons Ind:	Not reported
Constype Residential Ind:	Not reported
Constype Transport Ind:	Not reported
Constype Utility Description:	Not reported
Constype Utility Ind:	Not reported
Constype Water Sewer Ind:	Not reported
Dir Discharge Uswater Ind:	Not reported
Receiving Water Name:	Not reported
Certifier:	Not reported
Certifier Title:	Not reported
Certification Date:	Not reported
Primary Sic:	Not reported
Secondary Sic:	Not reported
Tertiary Sic:	Not reported
NPDES Number:	Not reported
Status:	Not reported
Agency Number:	Not reported

Map ID
Direction
Distance
Elevation

MAP FINDINGS

Site

Database(s)

EDR ID Number
EPA ID Number

K G READY MIX INC (Continued)

S112832455

Region: 8
Regulatory Measure ID: 434342
Order Number: Not reported
Regulatory Measure Type: Industrial
Place ID: Not reported
WDID: 8 301024030
Program Type: Not reported
Adoption Date Of Regulatory Measure: Not reported
Effective Date Of Regulatory Measure: Not reported
Expiration Date Of Regulatory Measure: Not reported
Termination Date Of Regulatory Measure: Not reported
Discharge Name: Not reported
Discharge Address: Not reported
Discharge City: Not reported
Discharge State: Not reported
Discharge Zip: Not reported
Received Date: 01/23/2013
Processed Date: 01/23/2013
Status: Active
Status Date: 01/23/2013
Place Size: 25000
Place Size Unit: SqFt
Contact: Kobe Pham
Contact Title: Not reported
Contact Phone: 714-761-6431
Contact Phone Ext: Not reported
Contact Email: Not reported
Operator Name: K G Ready Mix Inc
Operator Address: 507 S Euclid St 164
Operator City: Santa Ana
Operator State: California
Operator Zip: 92704
Operator Contact: Kobe Pham
Operator Contact Title: Not reported
Operator Contact Phone: 714-761-6431
Operator Contact Phone Ext: Not reported
Operator Contact Email: Not reported
Operator Type: Private Business
Developer: Not reported
Developer Address: Not reported
Developer City: Not reported
Developer State: California
Developer Zip: Not reported
Developer Contact: Not reported
Developer Contact Title: Not reported
Constype Linear Utility Ind: Not reported
Emergency Phone: Not reported
Emergency Phone Ext: Not reported
Constype Above Ground Ind: Not reported
Constype Below Ground Ind: Not reported
Constype Cable Line Ind: Not reported
Constype Comm Line Ind: Not reported
Constype Commercial Ind: Not reported
Constype Electrical Line Ind: Not reported
Constype Gas Line Ind: Not reported
Constype Industrial Ind: Not reported
Constype Other Description: Not reported

Map ID
Direction
Distance
Elevation

MAP FINDINGS

Site

Database(s)

EDR ID Number
EPA ID Number

K G READY MIX INC (Continued)

S112832455

Constype Other Ind:	Not reported
Constype Recons Ind:	Not reported
Constype Residential Ind:	Not reported
Constype Transport Ind:	Not reported
Constype Utility Description:	Not reported
Constype Utility Ind:	Not reported
Constype Water Sewer Ind:	Not reported
Dir Discharge Uswater Ind:	N
Receiving Water Name:	Anaheim Bay
Certifier:	Kobe Pham
Certifier Title:	President
Certification Date:	23-JUN-15
Primary Sic:	3273-Ready-Mixed Concrete
Secondary Sic:	Not reported
Tertiary Sic:	Not reported

CIWQS:

Name:	K G READY MIX INC
Address:	8241 MONROE AVE
City,State,Zip:	STANTON, CA 90680
Agency:	K G Ready Mix Inc
Agency Address:	507 S Euclid St 164, Santa Ana, CA 92704
Place/Project Type:	Industrial - Ready-Mixed Concrete
SIC/NAICS:	3273
Region:	8
Program:	INDSTW
Regulatory Measure Status:	Active
Regulatory Measure Type:	Storm water industrial
Order Number:	2014-0057-DWQ
WDID:	8 30I024030
NPDES Number:	CAS000001
Adoption Date:	Not reported
Effective Date:	01/23/2013
Termination Date:	Not reported
Expiration/Review Date:	Not reported
Design Flow:	Not reported
Major/Minor:	Not reported
Complexity:	Not reported
TTWQ:	Not reported
Enforcement Actions within 5 years:	13
Violations within 5 years:	16
Latitude:	33.80591
Longitude:	-117.98886

CERS:

Name:	K G READY MIX INC
Address:	8241 MONROE AVE
City,State,Zip:	STANTON, CA 90680
Site ID:	534829
CERS ID:	821119
CERS Description:	Industrial Facility Storm Water

Violations:

Site ID:	534829
Site Name:	K G Ready Mix Inc
Violation Date:	10-28-2019

Map ID
Direction
Distance
Elevation

MAP FINDINGS

Site

Database(s)

EDR ID Number
EPA ID Number

K G READY MIX INC (Continued)

S112832455

Citation: 2014-0057-DWQ - Industrial General Permit
Violation Description: SW - Deficient BMP Implementation
Violation Notes: Concrete material tracking is still occurring off-site onto Monroe Avenue, uncovered boneyard of industrial equipment, various containers of unknown substances, and vehicle batteries were observed without BMP implementation, leaking oil under vehicles and spilled oil around the entrance of the facility was observed without BMP implementation or spill prevention.

Violation Division: Water Boards
Violation Program: INDSTW
Violation Source: SMARTS

Site ID: 534829
Site Name: K G Ready Mix Inc
Violation Date: 12-20-2017
Citation: 2014-0057-DWQ - Industrial General Permit
Violation Description: SW - Deficient BMP Implementation
Violation Notes: An unlined waste concrete pit was still observed. Uncovered boneyards of industrial equipment, spilled concrete powder dye, and vehicles maintenance equipment are still stored outdoors, without BMP implementation.

Violation Division: Water Boards
Violation Program: INDSTW
Violation Source: SMARTS

Site ID: 534829
Site Name: K G Ready Mix Inc
Violation Date: 10-28-2019
Citation: 2014-0057-DWQ - Industrial General Permit
Violation Description: SW - Denied Access
Violation Notes: Regional Board staff were denied entry to conduct a compliance inspection.

Violation Division: Water Boards
Violation Program: INDSTW
Violation Source: SMARTS

Site ID: 534829
Site Name: K G Ready Mix Inc
Violation Date: 01-30-2018
Citation: 2014-0057-DWQ - Industrial General Permit
Violation Description: SW - Deficient BMP Implementation
Violation Notes: Uncovered boneyards of industrial equipment, spilled and leaking oil, and vehicles maintenance equipment are still stored outdoors, without BMP implementation.

Violation Division: Water Boards
Violation Program: INDSTW
Violation Source: SMARTS

Site ID: 534829
Site Name: K G Ready Mix Inc
Violation Date: 02-09-2015
Citation: 2014-0057-DWQ - Industrial General Permit
Violation Description: Unauthorized Discharge
Violation Notes: Per report by City of Stanton, K&G cleaned a spill of wet concrete using water which was discharged to the storm drain. An interview with Kobe Pham confirmed the event. Mr. Pham stated that most of the material was recovered but the residual was washed off the street.

Map ID
Direction
Distance
Elevation

MAP FINDINGS

Site

Database(s)

EDR ID Number
EPA ID Number

K G READY MIX INC (Continued)

S112832455

City photos show significant cementitious powder in the gutter and residue in the storm drain.

Violation Division: Water Boards
Violation Program: INDSTW
Violation Source: SMARTS

Site ID: 534829
Site Name: K G Ready Mix Inc
Violation Date: 02-17-2015
Citation: 2014-0057-DWQ - Industrial General Permit
Violation Description: SW - Deficient BMP Implementation
Violation Notes: neglected housekeeping: cement powder build-up found under disabled truck parked at e-side; cementitious material found on adjacent dirt lot; drain pipe to pit is plugged with hardened concrete

Violation Division: Water Boards
Violation Program: INDSTW
Violation Source: SMARTS

Site ID: 534829
Site Name: K G Ready Mix Inc
Violation Date: 09-18-2013
Citation: 2014-0057-DWQ - Industrial General Permit
Violation Description: Unauthorized Discharge
Violation Notes: Wastewater from unknown source (possibly unauthorized) observed discharging through west fence. Water coolant observed trickling from radiator of a stopped front end loader; not observed to leave site.

Violation Division: Water Boards
Violation Program: INDSTW
Violation Source: SMARTS

Site ID: 534829
Site Name: K G Ready Mix Inc
Violation Date: 05-28-2019
Citation: 2014-0057-DWQ - Industrial General Permit
Violation Description: SW - Deficient BMP Implementation
Violation Notes: Implement appropriate BMPs for the 55-gallon drum of G Slide OffG and the various buckets labeled as G Hydraulic OilG that are stored in the shed, provide schematics for the drain inlets on the facilityG s driveway, and coordinate with the City of Stanton regarding the cleanup of the storm drain inlet located on Monroe Avenue, where concrete residue was observed during the inspection.

Violation Division: Water Boards
Violation Program: INDSTW
Violation Source: SMARTS

Site ID: 534829
Site Name: K G Ready Mix Inc
Violation Date: 12-20-2017
Citation: 2014-0057-DWQ - Industrial General Permit
Violation Description: SWPPP
Violation Notes: Needs to maintain documentation of all completed training classes for personnel and provide yearly training on sampling and monitoring requirements.

Violation Division: Water Boards
Violation Program: INDSTW
Violation Source: SMARTS

Map ID
Direction
Distance
Elevation

MAP FINDINGS

Site

Database(s)

EDR ID Number
EPA ID Number

K G READY MIX INC (Continued)

S112832455

Site ID: 534829
Site Name: K G Ready Mix Inc
Violation Date: 05-28-2019
Citation: 2014-0057-DWQ - Industrial General Permit
Violation Description: SWPPP
Violation Notes: Update the SWPPP and upload the document to SMARTS in 30 days from the inspection.
Violation Division: Water Boards
Violation Program: INDSTW
Violation Source: SMARTS

Site ID: 534829
Site Name: K G Ready Mix Inc
Violation Date: 09-18-2013
Citation: 2014-0057-DWQ - Industrial General Permit
Violation Description: SW - Deficient BMP Implementation
Violation Notes: Robert Gomez has not completed training; did not fully view training video. Ineffective sweeping; dust piles still left in areas where it can be tracked; mechanical sweeper is broken and needs to be replaced. Push walls are ineffective at preventing spillover of sand/aggregate. Ineffective spill response; sand used instead of spill kits specified in SWPPP or drip pans.
Violation Division: Water Boards
Violation Program: INDSTW
Violation Source: SMARTS

Site ID: 534829
Site Name: K G Ready Mix Inc
Violation Date: 04-10-2019
Citation: 2014-0057-DWQ - Industrial General Permit
Violation Description: SWPPP
Violation Notes: Needs to maintain documentation of all completed training classes for personnel and provide yearly training on sampling and monitoring requirements.
Violation Division: Water Boards
Violation Program: INDSTW
Violation Source: SMARTS

Site ID: 534829
Site Name: K G Ready Mix Inc
Violation Date: 10-28-2019
Citation: 2014-0057-DWQ - Industrial General Permit
Violation Description: Unauthorized Discharge
Violation Notes: Evidence of a potential non-storm water discharge from a boneyard of PVC pipes along Monroe Avenue was observed during the inspection.
Violation Division: Water Boards
Violation Program: INDSTW
Violation Source: SMARTS

Site ID: 534829
Site Name: K G Ready Mix Inc
Violation Date: 11-13-2017
Citation: 2014-0057-DWQ - Industrial General Permit
Violation Description: SWPPP
Violation Notes: Needs to maintain documentation of all completed training classes for personnel and provide yearly training on sampling and monitoring requirements. SWPPP available on site differs from the SWPPP unloaded

Map ID
Direction
Distance
Elevation

MAP FINDINGS

Site

Database(s)

EDR ID Number
EPA ID Number

K G READY MIX INC (Continued)

S112832455

into SMARTS
Violation Division: Water Boards
Violation Program: INDSTW
Violation Source: SMARTS

Site ID: 534829
Site Name: K G Ready Mix Inc
Violation Date: 04-10-2019
Citation: 2014-0057-DWQ - Industrial General Permit
Violation Description: SW - Deficient BMP Implementation
Violation Notes: Uncovered industrial equipment, leaking totes and 55-gal drums, and vehicle maintenance equipment are still stored outdoors, without BMP implementation.

Violation Division: Water Boards
Violation Program: INDSTW
Violation Source: SMARTS

Site ID: 534829
Site Name: K G Ready Mix Inc
Violation Date: 01-12-2015
Citation: 2014-0057-DWQ - Industrial General Permit
Violation Description: SW - Deficient BMP Implementation
Violation Notes: Worker was observed sweeping sediment laden water onto adjacent dirt lot. Sediment was from sand stockpile and water appeared to be from previous day's rain. Lot is not owned/controlled by the discharger.

Violation Division: Water Boards
Violation Program: INDSTW
Violation Source: SMARTS

Site ID: 534829
Site Name: K G Ready Mix Inc
Violation Date: 07-02-2013
Citation: 2014-0057-DWQ - Industrial General Permit
Violation Description: SW - Late Report
Violation Notes: Failure to submit 2013-2013 Annual Report by 7/1/13 due date.

Violation Division: Water Boards
Violation Program: INDSTW
Violation Source: SMARTS

Site ID: 534829
Site Name: K G Ready Mix Inc
Violation Date: 11-13-2017
Citation: 2014-0057-DWQ - Industrial General Permit
Violation Description: Unauthorized Discharge
Violation Notes: Evidence of unauthorized non-storm water discharges from a concrete pump along Monroe Ave was observed during the inspection

Violation Division: Water Boards
Violation Program: INDSTW
Violation Source: SMARTS

Site ID: 534829
Site Name: K G Ready Mix Inc
Violation Date: 01-29-2014
Citation: 2014-0057-DWQ - Industrial General Permit
Violation Description: Unauthorized Discharge
Violation Notes: Contact reports that trucks sometimes are pulled out of pit too far so that some wash water drains to Monroe Avenue. Water on the driveway

Map ID
Direction
Distance
Elevation

MAP FINDINGS

Site

Database(s)

EDR ID Number
EPA ID Number

K G READY MIX INC (Continued)

S112832455

show that this occurred just prior to site inspection.

Violation Division: Water Boards
Violation Program: INDSTW
Violation Source: SMARTS

Site ID: 534829
Site Name: K G Ready Mix Inc
Violation Date: 07-16-2016
Citation: 2014-0057-DWQ - Industrial General Permit
Violation Description: SW - Late Report
Violation Notes: Failure to submit 2015-2016 Annual Report by due date.
Violation Division: Water Boards
Violation Program: INDSTW
Violation Source: SMARTS

Site ID: 534829
Site Name: K G Ready Mix Inc
Violation Date: 01-30-2018
Citation: 2014-0057-DWQ - Industrial General Permit
Violation Description: SWPPP
Violation Notes: Needs to maintain documentation of all completed training classes for personnel and provide yearly training on sampling and monitoring requirements.
Violation Division: Water Boards
Violation Program: INDSTW
Violation Source: SMARTS

Site ID: 534829
Site Name: K G Ready Mix Inc
Violation Date: 09-18-2013
Citation: 2014-0057-DWQ - Industrial General Permit
Violation Description: SWPPP
Violation Notes: SWPPP is not complete or accurate; needs to be reviewed by knowledgeable staff. E.g. SWPPP specifies double walled tanks; staff unaware of any on-site. SWPPP does not show alleged sewer connection in the yard.
Violation Division: Water Boards
Violation Program: INDSTW
Violation Source: SMARTS

Site ID: 534829
Site Name: K G Ready Mix Inc
Violation Date: 11-13-2017
Citation: 2014-0057-DWQ - Industrial General Permit
Violation Description: SW - Deficient BMP Implementation
Violation Notes: Acid concrete cleaner in drums, batteries, and waste oil drums were observed without secondary containment. An unlined waste concrete pit was observed. Uncovered boneyards of industrial equipment, large amounts of spilled concrete powder dye, large hydrocarbon spill, and vehicle maintenance equipment are stored outdoors, without BMP implementation.
Violation Division: Water Boards
Violation Program: INDSTW
Violation Source: SMARTS

Evaluation:
Eval General Type: Complaint Inspection

Map ID
Direction
Distance
Elevation

MAP FINDINGS

Site

Database(s)

EDR ID Number
EPA ID Number

K G READY MIX INC (Continued)

S112832455

Eval Date: 01-12-2015
Violations Found: Yes
Eval Type: Industrial Storm Water Complaint Inspection
Eval Notes: Weather: clearing fog. Rain occurred previous day. Observed worker sweeping sediment-laden water onto adjacent lot. Contact reported that they did not own/control that lot. Contact was directed to not sweep dirt onto adjacent lot. Discussed alleged dust from bag house; Mr. Pham reported that complainant's photo was taken while they were maintaining the filters and knocking collected cement back into their stockpile. Discussed alleged discharge of water from their pit to street; Mr. Pham reported that they have a disincentive to do so: their water bill is about \$3,000/month so he collects rainwater in pit and stores excess in an empty truck when it rains. Pit was found to be less than 2-ft deep with water. See attached photos for more observations.

Eval Division: Water Boards
Eval Program: INDSTW
Eval Source: SMARTS

Eval General Type: Complaint Inspection
Eval Date: 01-29-2014
Violations Found: Yes
Eval Type: Industrial Storm Water Complaint Inspection
Eval Notes: Weather: clear and warm. City staff/rep in attendance. Observed evidence of discharge of wash water into gutter in Monroe Avenue. Contact claims that water in the gutter is from hydrant testing. Water marks in driveway indicates that some wash water is draining to street; Contact acknowledges that some drivers pull too far forward so not all water drains back into pit. Contact instructed to set markers to show proper truck position, install trench drains to intercept as proposed, or take other action to prevent discharge. Sweeper broke down the previous day and is in the shop across the street. Shop owner allowed viewing: sweeper is a bobcat with a sweeper attachment. Contact uses sand or pans to contain spills/leaks from vehicles; prefers sand so it can be disposed of in outgoing concrete loads. Neglected housekeeping observed in back storage area where waste concrete is among stored items; Contact instructed to clean area and push waste concrete into smaller piles to minimize exposure to storm water.

Eval Division: Water Boards
Eval Program: INDSTW
Eval Source: SMARTS

Eval General Type: Compliance Evaluation Inspection
Eval Date: 01-30-2018
Violations Found: Yes
Eval Type: Industrial Storm Water Compliance Evaluation
Eval Notes: See attachment for inspection notes.
Eval Division: Water Boards
Eval Program: INDSTW
Eval Source: SMARTS

Eval General Type: Complaint Inspection
Eval Date: 02-17-2015
Violations Found: Yes
Eval Type: Industrial Storm Water Complaint Inspection
Eval Notes: Weather: clear, sunny, warm. SWPPP was not reviewed. Contact was

Map ID
Direction
Distance
Elevation

MAP FINDINGS

Site

Database(s)

EDR ID Number
EPA ID Number

K G READY MIX INC (Continued)

S112832455

interviewed regarding discharge of cementitious waste into storm drain alleged by City of Stanton. Contact confirmed that approx. 15 gal of wet concrete was spilled onto Monroe Street from an indendent cement truck operator, "Bernie", leaving his site. Cause was not known but Contact suspected that the capacity of the truck was overstated and the truck was overfilled or the driver inadvertently bumped controls to release the wet concrete. Contact reported that his staff cleaned the spill by pushing it out of lanes to the gutter then taking back to the plant in a trash can. Gravel bags were laid in front of storm drain and water from sweeper was used to hose off the remainder. City photos document fine cementitious powder in the gutter and in the storm drain pipes. Inspection of plant shows cementitious powder on adjacent dirt lot. Contact initially claimed that he had control over the lot but later explained that it was by way of a verbal agreement with his landlord who holds a rental agreement with the landowner. No CUP has been granted by the City. Drains at gates appear to be functioning but outlet to the pit is partly plugged with hardened concrete; workers acted to remove the plug immediately. Unattended spill of acid found near central gate. Neglected housekeeping (accumulated cement powder) under disabled truck also found.

Eval Division: Water Boards
Eval Program: INDSTW
Eval Source: SMARTS

Eval General Type: Compliance Evaluation Inspection
Eval Date: 04-10-2019
Violations Found: Yes
Eval Type: Industrial Storm Water Compliance Evaluation
Eval Notes: See attachment for inspection notes.
Eval Division: Water Boards
Eval Program: INDSTW
Eval Source: SMARTS

Eval General Type: Complaint Inspection
Eval Date: 04-22-2014
Violations Found: No
Eval Type: Industrial Storm Water Complaint Inspection
Eval Notes: Weather: warm and sunny. SWPPP not reviewed. Complainant alleges that facility employees were washing trucks on the street. No evidence of this observed during inspection. Contact did not confirm allegation. Interceptor swales have been constructed across two of the three gateways to prevent wastewater from leaving site. Sweeper is repaired and observed in operation. Met Contact's wife at end of inspection; warned her against washing sand/aggregate into swales as observed earlier as this may plug the drains.

Eval Division: Water Boards
Eval Program: INDSTW
Eval Source: SMARTS

Eval General Type: Complaint Inspection
Eval Date: 05-13-2014
Violations Found: No
Eval Type: Industrial Storm Water Complaint Inspection
Eval Notes: Complainant alleges that this site washed cementitious water into the storm drain in the street. Inspection of gutters and inlets with Barbara Barry showed sand in the gutter and trash, leaf litter, and powder in the inlet on the north side of Monroe in front of K & G. No

Map ID
Direction
Distance
Elevation

MAP FINDINGS

Site

Database(s)

EDR ID Number
EPA ID Number

K G READY MIX INC (Continued)

S112832455

clear evidence of allegation found. During inspection of the street, Kobe Pham approached. He confirmed that he had started paying rent on the west adjacent lot but did not have a CUP from the city. He also confirmed that his sweeper was working and that he was aware of the potential for cement to plug his driveway interceptor drains.

Eval Division: Water Boards
Eval Program: INDSTW
Eval Source: SMARTS

Eval General Type: Compliance Evaluation Inspection
Eval Date: 05-28-2019
Violations Found: Yes
Eval Type: Industrial Storm Water Compliance Evaluation
Eval Notes: See attachment for inspection notes.
Eval Division: Water Boards
Eval Program: INDSTW
Eval Source: SMARTS

Eval General Type: Complaint Inspection
Eval Date: 06-12-2014
Violations Found: No
Eval Type: Industrial Storm Water Complaint Inspection
Eval Notes: Barbara Barry and Michelle Beckwith responded to complaint alleging that cement waste was being washed out onto dirt lot next to K & G Ready Mix. Regional Board staff did not observe evidence that cement waste had been washed out onto the dirt. Some tracking was observable in the driveway. The dirt lot had trash and debris. No follow-up needed.

Eval Division: Water Boards
Eval Program: INDSTW
Eval Source: SMARTS

Eval General Type: Compliance Evaluation Inspection
Eval Date: 09-18-2013
Violations Found: Yes
Eval Type: Industrial Storm Water Compliance Evaluation
Eval Notes: Weather: warm and clear. City staff were present for a joint inspection. SWPPP reviewed: includes BMPs not implemented (e.g. double walled tanks) or not fully implemented (staff training). Initial Contact did not see complete training video viewed by other employees; is not fully trained per SWPPP. Mechanical sweeper is broken and will be replaced in one month per Mr. Pham. Manual sweeping is occurring; dust is being left under trucks along E-side of property where they can roll over it. Heavy layer of sand/aggregate/cement found in bulk handling area; Contact expects major improvement when mechanical sweeper is used. Loader is leaking water coolant to ground; no evidence of off-site discharge; Contact will repair in 1 week. Contacts report plans to add bumps to both entrance gates to divert water into the loading pit where it will be used in concrete loads. Washout pit is under construction; excavated material is stored exposed; Contact agreed to remove in 2 weeks. Silo is leaking water into sump then allegedly into sewer; discharge to sewer needs to be verified and documented in SWPPP. Waste tires found stored uncovered; needs to be disposed of promptly or covered during winter. Sand/aggregate found spilled over push walls. Leaks from wrecked truck being salvaged are being addressed with sand instead of spill kit per SWPPP; better addressed with drip pans.

Map ID
Direction
Distance
Elevation

MAP FINDINGS

Site

Database(s)

EDR ID Number
EPA ID Number

K G READY MIX INC (Continued)

S112832455

Eval Division:	Water Boards
Eval Program:	INDSTW
Eval Source:	SMARTS
Eval General Type:	Compliance Evaluation Inspection
Eval Date:	10-28-2019
Violations Found:	Yes
Eval Type:	Industrial Storm Water Compliance Evaluation
Eval Notes:	See attachment for inspection notes.
Eval Division:	Water Boards
Eval Program:	INDSTW
Eval Source:	SMARTS
Eval General Type:	Compliance Evaluation Inspection
Eval Date:	11-13-2017
Violations Found:	Yes
Eval Type:	Industrial Storm Water Compliance Evaluation
Eval Notes:	See attachment for inspection notes.
Eval Division:	Water Boards
Eval Program:	INDSTW
Eval Source:	SMARTS
Eval General Type:	Other/Unknown
Eval Date:	12-16-2014
Violations Found:	No
Eval Type:	Construction Storm Water Compliance Evaluation
Eval Notes:	Weather: overcast with rain forecast. Pavement in general area is wet; indicative of recent light rain. No evidence of discharge from site observed. No meaningful track-out observed. No evidence of intentional discharge of cement to adjacent dirt lot observed but site may naturally drain to the dirt lot. Dirt lot is largely vacant; items observed may or may not be part of K&G. Observed that one circular inlet in the interceptor swale across the entry gate is not draining; met Contact who was aware and was already intending to clear the plug.
Eval Division:	Water Boards
Eval Program:	INDSTW
Eval Source:	SMARTS
Eval General Type:	Compliance Evaluation Inspection
Eval Date:	12-20-2017
Violations Found:	Yes
Eval Type:	Industrial Storm Water Compliance Evaluation
Eval Notes:	Regional Board Staff conducted a joint compliance inspection with the City of Stanton for the above facility on December 20, 2017. The SWPPP was re-reviewed on site. The facility site map was present but the training records were still missing. Mr. Pham was asked to email the training records by the end of the day. A site walk was conducted and tracking was still observed from the site onto Monroe Ave from all three driveways. Mr. Pham noted that a push broom is used to sweep up the concrete tracking. Evidence of oil sheen was observed in water on site. The unlined waste concrete pit observed at the northeast portion of the site was still present. The pit has yet to be lined. They are in the process of removing some of the pit. Large amounts of uncovered and spilled concrete powder dye was observed at the northwest corner of the site in the last inspection. The concrete powder dye was still observed spilling out of the storage container and the ground is stained. An uncovered boneyard with used industrial equipment was

Map ID
Direction
Distance
Elevation

MAP FINDINGS

Site

Database(s)

EDR ID Number
EPA ID Number

K G READY MIX INC (Continued)

S112832455

still observed at the northwest corner of the site. Vehicle maintenance was still observed outside and uncovered throughout the facility. Uncovered industrial materials were observed at the southwestern portion of the facility. Tires were observed uncovered and stored outside. Uncovered waste oil drums observed during the last inspection were no longer on site. Mr. Pham was asked to email the waste manifest form records by the end of the day.

Eval Division: Water Boards
Eval Program: INDSTW
Eval Source: SMARTS

Enforcement Action:

Site ID: 534829
Site Name: K G Ready Mix Inc
Site Address: 8241 MONROE AVE
Site City: STANTON
Site Zip: 90680
Enf Action Date: 01-09-2018
Enf Action Type: Staff Enforcement Letter
Enf Action Description: Staff Enforcement Letter
Enf Action Notes: A second NOV was sent to the company requesting that they address the violations in an email by 01/19/18.
Enf Action Division: Water Boards
Enf Action Program: INDSTW
Enf Action Source: SMARTS

Site ID: 534829
Site Name: K G Ready Mix Inc
Site Address: 8241 MONROE AVE
Site City: STANTON
Site Zip: 90680
Enf Action Date: 01-12-2015
Enf Action Type: Industrial Storm Water Enforcement
Enf Action Description: Industrial Storm Water Enforcement
Enf Action Notes: Contact instructed to not sweep pollutants onto adjacent property and to remove their industrial equipment from that property or secure control and update SWPPP.
Enf Action Division: Water Boards
Enf Action Program: INDSTW
Enf Action Source: SMARTS

Site ID: 534829
Site Name: K G Ready Mix Inc
Site Address: 8241 MONROE AVE
Site City: STANTON
Site Zip: 90680
Enf Action Date: 01-29-2014
Enf Action Type: Industrial Storm Water Enforcement
Enf Action Description: Industrial Storm Water Enforcement
Enf Action Notes: Contact was instructed to install trench drain as proposed, marker/stops for trucks, or other method to prevent discharge.
Enf Action Division: Water Boards
Enf Action Program: INDSTW
Enf Action Source: SMARTS

Site ID: 534829
Site Name: K G Ready Mix Inc

Map ID
Direction
Distance
Elevation

MAP FINDINGS

Site

Database(s)

EDR ID Number
EPA ID Number

K G READY MIX INC (Continued)

S112832455

Site Address: 8241 MONROE AVE
Site City: STANTON
Site Zip: 90680
Enf Action Date: 01-31-2018
Enf Action Type: Industrial Storm Water Enforcement
Enf Action Description: Industrial Storm Water Enforcement
Enf Action Notes: An email was sent to Mr. Pham stating to submit a response to the second NOV by Friday, February 2nd. Also attaching the training records and explaining why the January 19th NOV deadline could not be attained.
Enf Action Division: Water Boards
Enf Action Program: INDSTW
Enf Action Source: SMARTS

Site ID: 534829
Site Name: K G Ready Mix Inc
Site Address: 8241 MONROE AVE
Site City: STANTON
Site Zip: 90680
Enf Action Date: 02-05-2014
Enf Action Type: Staff Enforcement Letter
Enf Action Description: Staff Enforcement Letter
Enf Action Notes: Request to stop discharges of truck wash water to street and to prevent/minimize exposure of concrete waste piles to storm water.
Enf Action Division: Water Boards
Enf Action Program: INDSTW
Enf Action Source: SMARTS

Site ID: 534829
Site Name: K G Ready Mix Inc
Site Address: 8241 MONROE AVE
Site City: STANTON
Site Zip: 90680
Enf Action Date: 02-15-2018
Enf Action Type: Industrial Storm Water Enforcement
Enf Action Description: Industrial Storm Water Enforcement
Enf Action Notes: Failure to respond and address observed violations.
Enf Action Division: Water Boards
Enf Action Program: INDSTW
Enf Action Source: SMARTS

Site ID: 534829
Site Name: K G Ready Mix Inc
Site Address: 8241 MONROE AVE
Site City: STANTON
Site Zip: 90680
Enf Action Date: 03-03-2015
Enf Action Type: Staff Enforcement Letter
Enf Action Description: Staff Enforcement Letter
Enf Action Notes: violation notice for non-storm water discharge and ineffective BMPs.
Enf Action Division: Water Boards
Enf Action Program: INDSTW
Enf Action Source: SMARTS

Site ID: 534829
Site Name: K G Ready Mix Inc
Site Address: 8241 MONROE AVE

Map ID
Direction
Distance
Elevation

MAP FINDINGS

Site

Database(s)

EDR ID Number
EPA ID Number

K G READY MIX INC (Continued)

S112832455

Site City: STANTON
Site Zip: 90680
Enf Action Date: 03-13-2019
Enf Action Type: Staff Enforcement Letter
Enf Action Description: Staff Enforcement Letter
Enf Action Notes: Failure to provide payment or proof of payment.
Enf Action Division: Water Boards
Enf Action Program: INDSTW
Enf Action Source: SMARTS

Site ID: 534829
Site Name: K G Ready Mix Inc
Site Address: 8241 MONROE AVE
Site City: STANTON
Site Zip: 90680
Enf Action Date: 04-22-2019
Enf Action Type: Staff Enforcement Letter
Enf Action Description: Staff Enforcement Letter
Enf Action Notes: A NOV was sent to the facility requesting that they address the violations and planned actions in an email by 5/1/19.
Enf Action Division: Water Boards
Enf Action Program: INDSTW
Enf Action Source: SMARTS

Site ID: 534829
Site Name: K G Ready Mix Inc
Site Address: 8241 MONROE AVE
Site City: STANTON
Site Zip: 90680
Enf Action Date: 06-04-2019
Enf Action Type: Staff Enforcement Letter
Enf Action Description: Staff Enforcement Letter
Enf Action Notes: An enforcement email was sent to the facility requesting that they address the violations and planned actions in an email by 06/27/2019
Enf Action Division: Water Boards
Enf Action Program: INDSTW
Enf Action Source: SMARTS

Site ID: 534829
Site Name: K G Ready Mix Inc
Site Address: 8241 MONROE AVE
Site City: STANTON
Site Zip: 90680
Enf Action Date: 07-09-2019
Enf Action Type: Staff Enforcement Letter
Enf Action Description: Staff Enforcement Letter
Enf Action Notes: NOV issued to facility for outstanding items not addressed in 07.01.19 email.
Enf Action Division: Water Boards
Enf Action Program: INDSTW
Enf Action Source: SMARTS

Site ID: 534829
Site Name: K G Ready Mix Inc
Site Address: 8241 MONROE AVE
Site City: STANTON
Site Zip: 90680

Map ID
Direction
Distance
Elevation

MAP FINDINGS

Site

Database(s)

EDR ID Number
EPA ID Number

K G READY MIX INC (Continued)

S112832455

Enf Action Date: 07-31-2013
Enf Action Type: Industrial Storm Water Enforcement
Enf Action Description: Industrial Storm Water Enforcement
Enf Action Notes: Failure to submit 2013-2013 Annual Report by 7/1/13 due date.
Enf Action Division: Water Boards
Enf Action Program: INDSTW
Enf Action Source: SMARTS

Site ID: 534829
Site Name: K G Ready Mix Inc
Site Address: 8241 MONROE AVE
Site City: STANTON
Site Zip: 90680
Enf Action Date: 08-01-2016
Enf Action Type: Industrial Storm Water Enforcement
Enf Action Description: Industrial Storm Water Enforcement
Enf Action Notes: Failure to submit 2015-2016 Annual Report by due date.
Enf Action Division: Water Boards
Enf Action Program: INDSTW
Enf Action Source: SMARTS

Site ID: 534829
Site Name: K G Ready Mix Inc
Site Address: 8241 MONROE AVE
Site City: STANTON
Site Zip: 90680
Enf Action Date: 09-18-2013
Enf Action Type: Industrial Storm Water Enforcement
Enf Action Description: Industrial Storm Water Enforcement
Enf Action Notes: Contacts instructed to review and update SWPPP; make sure that it is factually correct.
Enf Action Division: Water Boards
Enf Action Program: INDSTW
Enf Action Source: SMARTS

Site ID: 534829
Site Name: K G Ready Mix Inc
Site Address: 8241 MONROE AVE
Site City: STANTON
Site Zip: 90680
Enf Action Date: 10-30-2019
Enf Action Type: Staff Enforcement Letter
Enf Action Description: Staff Enforcement Letter
Enf Action Notes: A NOV was sent to the company requesting that they address the violations and planned actions in an email by 11/22/19
Enf Action Division: Water Boards
Enf Action Program: INDSTW
Enf Action Source: SMARTS

Site ID: 534829
Site Name: K G Ready Mix Inc
Site Address: 8241 MONROE AVE
Site City: STANTON
Site Zip: 90680
Enf Action Date: 11-09-2018
Enf Action Type: Industrial Storm Water Enforcement
Enf Action Description: Industrial Storm Water Enforcement

Map ID
Direction
Distance
Elevation

MAP FINDINGS

Site

Database(s)

EDR ID Number
EPA ID Number

K G READY MIX INC (Continued)

S112832455

Enf Action Notes: Discharger failed to implement minimum BMPs in violation of the IGP.
ACL \$38,565
Enf Action Division: Water Boards
Enf Action Program: INDSTW
Enf Action Source: SMARTS

Site ID: 534829
Site Name: K G Ready Mix Inc
Site Address: 8241 MONROE AVE
Site City: STANTON
Site Zip: 90680
Enf Action Date: 11-14-2017
Enf Action Type: Staff Enforcement Letter
Enf Action Description: Staff Enforcement Letter
Enf Action Notes: A NOV was sent to the company requesting that they address the violations and planned actions in an email by 11/28/17.

Enf Action Division: Water Boards
Enf Action Program: INDSTW
Enf Action Source: SMARTS

Site ID: 534829
Site Name: K G Ready Mix Inc
Site Address: 8241 MONROE AVE
Site City: STANTON
Site Zip: 90680
Enf Action Date: 11-26-2019
Enf Action Type: Staff Enforcement Letter
Enf Action Description: Staff Enforcement Letter
Enf Action Notes: SECOND NOTICE. A NOV was sent to the facility requesting that they address the violations and planned actions in an email by 12/11/19.

Enf Action Division: Water Boards
Enf Action Program: INDSTW
Enf Action Source: SMARTS

Affiliation:
Affiliation Type Desc: Owner/Operator
Entity Name: K G Ready Mix Inc
Entity Title: Operator
Affiliation Address: 507 S Euclid St 164
Affiliation City: Santa Ana
Affiliation State: CA
Affiliation Country: Not reported
Affiliation Zip: 92704
Affiliation Phone: Not reported

Q310

**PARTS OBSOLETE
8171 MONROE
STANTON, CA 90680**

**HAZNET
HWTS**

**S112918494
N/A**

**< 1/8
1 ft.**

Site 31 of 51 in cluster Q

**Relative:
Lower**

HAZNET:

**Actual:
67 ft.**

Name: PARTS OBSOLETE
Address: 8171 MONROE
Address 2: Not reported
City,State,Zip: STANTON, CA 906800000

Map ID
Direction
Distance
Elevation

MAP FINDINGS

Site

Database(s)

EDR ID Number
EPA ID Number

PARTS OBSOLETE (Continued)

S112918494

Contact: LINDA EMORY
Telephone: 5038352300
Mailing Name: Not reported
Mailing Address: 13851 SE EOLA VILLAGE RD

Year: 2001
Gepaid: CAC002424919
TSD EPA ID: CAT080013352
CA Waste Code: 222 - Oil/water separation sludge
Disposal Method: R01 - Recycler
Tons: 0.6255

Additional Info:

Year: 2001
Gen EPA ID: CAC002424919

Shipment Date: 20011012
Creation Date: 1/16/2002 0:00:00
Receipt Date: 20011029
Manifest ID: 20552018
Trans EPA ID: CAD028277036
Trans Name: Not reported
Trans 2 EPA ID: Not reported
Trans 2 Name: Not reported
TSDF EPA ID: CAT080013352
Trans Name: Not reported
TSDF Alt EPA ID: Not reported
TSDF Alt Name: Not reported
Waste Code Description: 222 - Oil/water separation sludge
RCRA Code: Not reported
Meth Code: R01 - Recycler
Quantity Tons: 0.6255
Waste Quantity: 150
Quantity Unit: G
Additional Code 1: Not reported
Additional Code 2: Not reported
Additional Code 3: Not reported
Additional Code 4: Not reported
Additional Code 5: Not reported

HWTS:

Name: PARTS OBSOLETE
Address: 8171 MONROE
Address 2: Not reported
City,State,Zip: STANTON, CA 906800000
EPA ID: CAC002424919
Inactive Date: 09/10/2002
Create Date: 10/12/2001
Last Act Date: 10/12/2001
Mailing Name: Not reported
Mailing Address: 13851 SE EOLA VILLAGE RD
Mailing Address 2: Not reported
Mailing City,State,Zip: MCMINNVILLE, OR 971280000
Owner Name: PARTS OBSOLETE
Owner Address: 13851 SE EOLA VILLAGE RD

Map ID
Direction
Distance
Elevation

MAP FINDINGS

Site

Database(s)

EDR ID Number
EPA ID Number

PARTS OBSOLETE (Continued)

S112918494

Owner Address 2: Not reported
Owner City,State,Zip: MCMINNVILLE, OR 971280000
Contact Name: LINDA EMORY
Contact Address: 13851 SE EOLA VILLAGE RD
Contact Address 2: Not reported
City,State,Zip: MCMINNVILLE, OR 971280000

Z311

**SO CAL EDISON CO
10670 DALE AVE
STANTON, CA 90680**

**FINDS 1025450569
N/A**

**< 1/8
1 ft.**

Site 4 of 13 in cluster Z

**Relative:
Higher**

FINDS:
Registry ID: 110070521092

**Actual:
72 ft.**

Click Here:

Environmental Interest/Information System:

AIR EMISSIONS CLASSIFICATION UNKNOWN

Click this hyperlink while viewing on your computer to access
additional FINDS: detail in the EDR Site Report.

L312

**COUCH & PHILIPPI INC
10680 FERN AVE
STANTON, CA 90680**

**UST U003939410
N/A**

**< 1/8
1 ft.**

Site 22 of 25 in cluster L

**Relative:
Higher**

UST:
Name: COUCH & PHILIPPI INC
Address: 10680 FERN AVE
City,State,Zip: STANTON, CA 90680
Facility ID: 1556
Permitting Agency: ORANGE COUNTY
Latitude: 33.808757
Longitude: -117.986738

**Actual:
71 ft.**

Q313

**1X WESTERN AVE PROP.
8151 ELECTRIC AVE
STANTON, CA 90680**

**HAZNET S123728326
HWTS N/A**

**< 1/8
1 ft.**

Site 32 of 51 in cluster Q

**Relative:
Lower**

HAZNET:
Name: 1X WESTERN AVE PROP.
Address: 8151 ELECTRIC AVE
Address 2: Not reported
City,State,Zip: STANTON, CA 906800000
Contact: MR. UAINE KOZLOWSKI
Telephone: 7148288330
Mailing Name: Not reported
Mailing Address: P O BOX B

**Actual:
67 ft.**

Year: 1990

Map ID
Direction
Distance
Elevation

MAP FINDINGS

Site

Database(s)

EDR ID Number
EPA ID Number

1X WESTERN AVE PROP. (Continued)

S123728326

Gepaid: CAC000300377
TSD EPA ID: CAT080013352
CA Waste Code: 241 - Tank bottom waste
Disposal Method: R01 - Recycler
Tons: 7.089

HWTS:

Name: 1X WESTERN AVE PROP.
Address: 8151 ELECTRIC AVE
Address 2: Not reported
City,State,Zip: STANTON, CA 906800000
EPA ID: CAC000300377
Inactive Date: 10/25/2000
Create Date: 07/03/1990
Last Act Date: 10/25/2000
Mailing Name: Not reported
Mailing Address: P O BOX B
Mailing Address 2: Not reported
Mailing City,State,Zip: STANTON, CA 906800000
Owner Name: MR. UIANE KOZLOWSKI/PARTNER
Owner Address: --
Owner Address 2: Not reported
Owner City,State,Zip: --, 99 --
Contact Name: MR. UAINE KOZLOWSKI
Contact Address: --
Contact Address 2: Not reported
City,State,Zip: --, 99 --

Q314 **FREEDMAN INDUSTRIAL SALVAGE**
8192 MONROE AVE
STANTON, CA 90680
< 1/8
1 ft.
Site 33 of 51 in cluster Q

NPDES **S100862536**
WDS **N/A**
CIWQS
CERS

Relative: NPDES:
Higher Name: FREEDMAN INDUSTRIAL SALVAGE INC
Actual: Address: 8192 MONROE AVENUE
68 ft. City,State,Zip: STANTON, CA 90680
Facility Status: Active
NPDES Number: Not reported
Region: 8
Agency Number: 0
Regulatory Measure ID: 426843
Place ID: Not reported
Order Number: Not reported
WDID: 8 30MR000014
Regulatory Measure Type: Enrollee
Program Type: Region 8 - Scrap Metal Permit
Adoption Date Of Regulatory Measure: Not reported
Effective Date Of Regulatory Measure: 05/15/2012
Termination Date Of Regulatory Measure: Not reported
Expiration Date Of Regulatory Measure: Not reported
Discharge Address: 8192 Monroe Avenue
Discharge Name: Freedman Industrial Salvage Inc
Discharge City: Stanton
Discharge State: California

Map ID
Direction
Distance
Elevation

MAP FINDINGS

Site

Database(s)

EDR ID Number
EPA ID Number

FREEDMAN INDUSTRIAL SALVAGE (Continued)

S100862536

Discharge Zip: 90680
Status: Not reported
Status Date: Not reported
Operator Name: Not reported
Operator Address: Not reported
Operator City: Not reported
Operator State: Not reported
Operator Zip: Not reported
NPDES as of 03/2018:
NPDES Number: Not reported
Status: Not reported
Agency Number: Not reported
Region: 8
Regulatory Measure ID: 426843
Order Number: Not reported
Regulatory Measure Type: Region 8 - Scrap Metal Permit
Place ID: Not reported
WDID: 8 30MR000014
Program Type: Not reported
Adoption Date Of Regulatory Measure: Not reported
Effective Date Of Regulatory Measure: Not reported
Expiration Date Of Regulatory Measure: Not reported
Termination Date Of Regulatory Measure: Not reported
Discharge Name: Not reported
Discharge Address: Not reported
Discharge City: Not reported
Discharge State: Not reported
Discharge Zip: Not reported
Received Date: 05/04/2012
Processed Date: 05/15/2012
Status: Active
Status Date: 05/15/2012
Place Size: 1.33
Place Size Unit: Acres
Contact: Steven Freedman
Contact Title: President
Contact Phone: 714-952-4101
Contact Phone Ext: Not reported
Contact Email: freesteve@aol.com
Operator Name: Freedman Industrial Salvage Inc
Operator Address: 8192 Monroe Avenue
Operator City: Stanton
Operator State: California
Operator Zip: 90680
Operator Contact: Steven Freedman
Operator Contact Title: President
Operator Contact Phone: 714-952-4104
Operator Contact Phone Ext: Not reported
Operator Contact Email: freesteve@aol.com
Operator Type: Private Business
Developer: Not reported
Developer Address: Not reported
Developer City: Not reported
Developer State: California
Developer Zip: Not reported
Developer Contact: Not reported
Developer Contact Title: Not reported

Map ID
Direction
Distance
Elevation

MAP FINDINGS

Site

Database(s)

EDR ID Number
EPA ID Number

FREEDMAN INDUSTRIAL SALVAGE (Continued)

S100862536

Constype Linear Utility Ind:	Not reported
Emergency Phone:	Not reported
Emergency Phone Ext:	Not reported
Constype Above Ground Ind:	Not reported
Constype Below Ground Ind:	Not reported
Constype Cable Line Ind:	Not reported
Constype Comm Line Ind:	Not reported
Constype Commercial Ind:	Not reported
Constype Electrical Line Ind:	Not reported
Constype Gas Line Ind:	Not reported
Constype Industrial Ind:	Not reported
Constype Other Description:	Not reported
Constype Other Ind:	Not reported
Constype Recons Ind:	Not reported
Constype Residential Ind:	Not reported
Constype Transport Ind:	Not reported
Constype Utility Description:	Not reported
Constype Utility Ind:	Not reported
Constype Water Sewer Ind:	Not reported
Dir Discharge Uswater Ind:	N
Receiving Water Name:	Not reported
Certifier:	Steven Freedman
Certifier Title:	President
Certification Date:	04-MAY-12
Primary Sic:	5093-Scrap and Waste Materials
Secondary Sic:	Not reported
Tertiary Sic:	Not reported
NPDES Number:	Not reported
Status:	Active
Agency Number:	0
Region:	8
Regulatory Measure ID:	426843
Order Number:	Not reported
Regulatory Measure Type:	Enrollee
Place ID:	Not reported
WDID:	8 30MR000014
Program Type:	Region 8 - Scrap Metal Permit
Adoption Date Of Regulatory Measure:	Not reported
Effective Date Of Regulatory Measure:	05/15/2012
Expiration Date Of Regulatory Measure:	Not reported
Termination Date Of Regulatory Measure:	Not reported
Discharge Name:	Freedman Industrial Salvage Inc
Discharge Address:	8192 Monroe Avenue
Discharge City:	Stanton
Discharge State:	California
Discharge Zip:	90680
Received Date:	Not reported
Processed Date:	Not reported
Status:	Not reported
Status Date:	Not reported
Place Size:	Not reported
Place Size Unit:	Not reported
Contact:	Not reported
Contact Title:	Not reported
Contact Phone:	Not reported
Contact Phone Ext:	Not reported

Map ID
Direction
Distance
Elevation

MAP FINDINGS

Site

Database(s)

EDR ID Number
EPA ID Number

FREEDMAN INDUSTRIAL SALVAGE (Continued)

S100862536

Contact Email:	Not reported
Operator Name:	Not reported
Operator Address:	Not reported
Operator City:	Not reported
Operator State:	Not reported
Operator Zip:	Not reported
Operator Contact:	Not reported
Operator Contact Title:	Not reported
Operator Contact Phone:	Not reported
Operator Contact Phone Ext:	Not reported
Operator Contact Email:	Not reported
Operator Type:	Not reported
Developer:	Not reported
Developer Address:	Not reported
Developer City:	Not reported
Developer State:	Not reported
Developer Zip:	Not reported
Developer Contact:	Not reported
Developer Contact Title:	Not reported
Constype Linear Utility Ind:	Not reported
Emergency Phone:	Not reported
Emergency Phone Ext:	Not reported
Constype Above Ground Ind:	Not reported
Constype Below Ground Ind:	Not reported
Constype Cable Line Ind:	Not reported
Constype Comm Line Ind:	Not reported
Constype Commercial Ind:	Not reported
Constype Electrical Line Ind:	Not reported
Constype Gas Line Ind:	Not reported
Constype Industrial Ind:	Not reported
Constype Other Description:	Not reported
Constype Other Ind:	Not reported
Constype Recons Ind:	Not reported
Constype Residential Ind:	Not reported
Constype Transport Ind:	Not reported
Constype Utility Description:	Not reported
Constype Utility Ind:	Not reported
Constype Water Sewer Ind:	Not reported
Dir Discharge Uswater Ind:	Not reported
Receiving Water Name:	Not reported
Certifier:	Not reported
Certifier Title:	Not reported
Certification Date:	Not reported
Primary Sic:	Not reported
Secondary Sic:	Not reported
Tertiary Sic:	Not reported

Name:	FREEDMAN INDUSTRIAL SALVAGE INC
Address:	8192 MONROE AVENUE
City,State,Zip:	STANTON, CA 90680
Facility Status:	Not reported
NPDES Number:	Not reported
Region:	Not reported
Agency Number:	Not reported
Regulatory Measure ID:	Not reported
Place ID:	Not reported

Map ID
Direction
Distance
Elevation

MAP FINDINGS

Site

Database(s)

EDR ID Number
EPA ID Number

FREEDMAN INDUSTRIAL SALVAGE (Continued)

S100862536

Order Number:	Not reported
WDID:	8 30MR000014
Regulatory Measure Type:	Region 8 - Scrap Metal Permit
Program Type:	Not reported
Adoption Date Of Regulatory Measure:	Not reported
Effective Date Of Regulatory Measure:	Not reported
Termination Date Of Regulatory Measure:	Not reported
Expiration Date Of Regulatory Measure:	Not reported
Discharge Address:	Not reported
Discharge Name:	Not reported
Discharge City:	Not reported
Discharge State:	Not reported
Discharge Zip:	Not reported
Status:	Active
Status Date:	12/14/2018
Operator Name:	Freedman Industrial Salvage Inc
Operator Address:	8192 Monroe Avenue
Operator City:	Stanton
Operator State:	California
Operator Zip:	90680
NPDES as of 03/2018:	
NPDES Number:	Not reported
Status:	Not reported
Agency Number:	Not reported
Region:	8
Regulatory Measure ID:	426843
Order Number:	Not reported
Regulatory Measure Type:	Region 8 - Scrap Metal Permit
Place ID:	Not reported
WDID:	8 30MR000014
Program Type:	Not reported
Adoption Date Of Regulatory Measure:	Not reported
Effective Date Of Regulatory Measure:	Not reported
Expiration Date Of Regulatory Measure:	Not reported
Termination Date Of Regulatory Measure:	Not reported
Discharge Name:	Not reported
Discharge Address:	Not reported
Discharge City:	Not reported
Discharge State:	Not reported
Discharge Zip:	Not reported
Received Date:	05/04/2012
Processed Date:	05/15/2012
Status:	Active
Status Date:	05/15/2012
Place Size:	1.33
Place Size Unit:	Acres
Contact:	Steven Freedman
Contact Title:	President
Contact Phone:	714-952-4101
Contact Phone Ext:	Not reported
Contact Email:	freesteve@aol.com
Operator Name:	Freedman Industrial Salvage Inc
Operator Address:	8192 Monroe Avenue
Operator City:	Stanton
Operator State:	California
Operator Zip:	90680
Operator Contact:	Steven Freedman

Map ID
Direction
Distance
Elevation

MAP FINDINGS

Site

Database(s)

EDR ID Number
EPA ID Number

FREEDMAN INDUSTRIAL SALVAGE (Continued)

S100862536

Operator Contact Title:	President
Operator Contact Phone:	714-952-4104
Operator Contact Phone Ext:	Not reported
Operator Contact Email:	freesteven@aol.com
Operator Type:	Private Business
Developer:	Not reported
Developer Address:	Not reported
Developer City:	Not reported
Developer State:	California
Developer Zip:	Not reported
Developer Contact:	Not reported
Developer Contact Title:	Not reported
Constype Linear Utility Ind:	Not reported
Emergency Phone:	Not reported
Emergency Phone Ext:	Not reported
Constype Above Ground Ind:	Not reported
Constype Below Ground Ind:	Not reported
Constype Cable Line Ind:	Not reported
Constype Comm Line Ind:	Not reported
Constype Commercial Ind:	Not reported
Constype Electrical Line Ind:	Not reported
Constype Gas Line Ind:	Not reported
Constype Industrial Ind:	Not reported
Constype Other Description:	Not reported
Constype Other Ind:	Not reported
Constype Recons Ind:	Not reported
Constype Residential Ind:	Not reported
Constype Transport Ind:	Not reported
Constype Utility Description:	Not reported
Constype Utility Ind:	Not reported
Constype Water Sewer Ind:	Not reported
Dir Discharge Uswater Ind:	N
Receiving Water Name:	Not reported
Certifier:	Steven Freedman
Certifier Title:	President
Certification Date:	04-MAY-12
Primary Sic:	5093-Scrap and Waste Materials
Secondary Sic:	Not reported
Tertiary Sic:	Not reported
NPDES Number:	Not reported
Status:	Active
Agency Number:	0
Region:	8
Regulatory Measure ID:	426843
Order Number:	Not reported
Regulatory Measure Type:	Enrollee
Place ID:	Not reported
WDID:	8 30MR000014
Program Type:	Region 8 - Scrap Metal Permit
Adoption Date Of Regulatory Measure:	Not reported
Effective Date Of Regulatory Measure:	05/15/2012
Expiration Date Of Regulatory Measure:	Not reported
Termination Date Of Regulatory Measure:	Not reported
Discharge Name:	Freedman Industrial Salvage Inc
Discharge Address:	8192 Monroe Avenue
Discharge City:	Stanton

Map ID
Direction
Distance
Elevation

MAP FINDINGS

Site

Database(s)

EDR ID Number
EPA ID Number

FREEDMAN INDUSTRIAL SALVAGE (Continued)

S100862536

Discharge State:	California
Discharge Zip:	90680
Received Date:	Not reported
Processed Date:	Not reported
Status:	Not reported
Status Date:	Not reported
Place Size:	Not reported
Place Size Unit:	Not reported
Contact:	Not reported
Contact Title:	Not reported
Contact Phone:	Not reported
Contact Phone Ext:	Not reported
Contact Email:	Not reported
Operator Name:	Not reported
Operator Address:	Not reported
Operator City:	Not reported
Operator State:	Not reported
Operator Zip:	Not reported
Operator Contact:	Not reported
Operator Contact Title:	Not reported
Operator Contact Phone:	Not reported
Operator Contact Phone Ext:	Not reported
Operator Contact Email:	Not reported
Operator Type:	Not reported
Developer:	Not reported
Developer Address:	Not reported
Developer City:	Not reported
Developer State:	Not reported
Developer Zip:	Not reported
Developer Contact:	Not reported
Developer Contact Title:	Not reported
Constype Linear Utility Ind:	Not reported
Emergency Phone:	Not reported
Emergency Phone Ext:	Not reported
Constype Above Ground Ind:	Not reported
Constype Below Ground Ind:	Not reported
Constype Cable Line Ind:	Not reported
Constype Comm Line Ind:	Not reported
Constype Commercial Ind:	Not reported
Constype Electrical Line Ind:	Not reported
Constype Gas Line Ind:	Not reported
Constype Industrial Ind:	Not reported
Constype Other Description:	Not reported
Constype Other Ind:	Not reported
Constype Recons Ind:	Not reported
Constype Residential Ind:	Not reported
Constype Transport Ind:	Not reported
Constype Utility Description:	Not reported
Constype Utility Ind:	Not reported
Constype Water Sewer Ind:	Not reported
Dir Discharge Uswater Ind:	Not reported
Receiving Water Name:	Not reported
Certifier:	Not reported
Certifier Title:	Not reported
Certification Date:	Not reported
Primary Sic:	Not reported
Secondary Sic:	Not reported

Map ID
Direction
Distance
Elevation

MAP FINDINGS

Site

Database(s)

EDR ID Number
EPA ID Number

FREEDMAN INDUSTRIAL SALVAGE (Continued)

S100862536

Tertiary Sic: Not reported

WDS:

Name: FREEDMAN INDUSTRIAL SALVAGE
Address: 8192 MONROE AVE
City: STANTON
Facility ID: Santa Ana River 30I001663
Facility Type: Industrial - Facility that treats and/or disposes of liquid or semisolid wastes from any servicing, producing, manufacturing or processing operation of whatever nature, including mining, gravel washing, geothermal operations, air conditioning, ship building and repairing, oil production, storage and disposal operations, water pumping.
Facility Status: Active - Any facility with a continuous or seasonal discharge that is under Waste Discharge Requirements.
NPDES Number: CAS000001 The 1st 2 characters designate the state. The remaining 7 are assigned by the Regional Board
Subregion: 8
Facility Telephone: 7149524104
Facility Contact: STEVE FREEDMAN
Agency Name: FREEDMAN STEVEN B
Agency Address: 8192 MONROE AVE
Agency City,St,Zip: STANTON 90680
Agency Contact: STEVE FREEDMAN
Agency Telephone: 7149524104
Agency Type: Private
SIC Code: 0
SIC Code 2: Not reported
Primary Waste Type: Not reported
Primary Waste: Not reported
Waste Type2: Not reported
Waste2: Not reported
Primary Waste Type: Not reported
Secondary Waste: Not reported
Secondary Waste Type: Not reported
Design Flow: 0
Baseline Flow: 0
Reclamation: Not reported
POTW: Not reported
Treat To Water: Minor Threat to Water Quality. A violation of a regional board order should cause a relatively minor impairment of beneficial uses compared to a major or minor threat. Not: All nurds without a TTWQ will be considered a minor threat to water quality unless coded at a higher Level. A Zero (0) may be used to code those NURDS that are found to represent no threat to water quality.
Complexity: Category C - Facilities having no waste treatment systems, such as cooling water dischargers or those who must comply through best management practices, facilities with passive waste treatment and disposal systems, such as septic systems with subsurface disposal, or dischargers having waste storage systems with land disposal such as dairy waste ponds.

CIWQS:

Name: FREEDMAN INDUSTRIAL SALVAGE
Address: 8192 MONROE AVE

Map ID
Direction
Distance
Elevation

MAP FINDINGS

Site

Database(s)

EDR ID Number
EPA ID Number

FREEDMAN INDUSTRIAL SALVAGE (Continued)

S100862536

City,State,Zip: STANTON, CA 90680
Agency: Steven B Freedman
Agency Address: 8192 Monroe Ave, Stanton, CA 90680
Place/Project Type: Industrial - Scrap and Waste Materials
SIC/NAICS: 5093
Region: 8
Program: INDSTW
Regulatory Measure Status: Terminated
Regulatory Measure Type: Storm water industrial
Order Number: 2014-0057-DWQ
WDID: 8 30I001663
NPDES Number: CAS000001
Adoption Date: Not reported
Effective Date: 03/27/1992
Termination Date: 05/15/2012
Expiration/Review Date: Not reported
Design Flow: Not reported
Major/Minor: Not reported
Complexity: Not reported
TTWQ: Not reported
Enforcement Actions within 5 years: 0
Violations within 5 years: 0
Latitude: 33.80559
Longitude: -117.98953

Name: FREEDMAN INDUSTRIAL SALVAGE INC
Address: 8192 MONROE AVENUE
City,State,Zip: STANTON, CA 90680
Agency: Freedman Industrial Salvage Inc
Agency Address: 8192 Monroe Avenue, Stanton , CA 90680
Place/Project Type: Industrial - Scrap and Waste Materials
SIC/NAICS: 5093
Region: 8
Program: INDSTW
Regulatory Measure Status: Active
Regulatory Measure Type: Region 8 - Scrap Metal Permit
Order Number: R8-2012-0012
WDID: 8 30MR000014
NPDES Number: CAG618001
Adoption Date: Not reported
Effective Date: 05/15/2012
Termination Date: Not reported
Expiration/Review Date: Not reported
Design Flow: Not reported
Major/Minor: Not reported
Complexity: Not reported
TTWQ: Not reported
Enforcement Actions within 5 years: 0
Violations within 5 years: 0
Latitude: 33.482032
Longitude: -117.592277

CERS:

Name: FREEDMAN INDUSTRIAL SALVAGE INC
Address: 8192 MONROE AVENUE
City,State,Zip: STANTON, CA 90680
Site ID: 532345

Map ID
Direction
Distance
Elevation

MAP FINDINGS

Site

Database(s)

EDR ID Number
EPA ID Number

FREEDMAN INDUSTRIAL SALVAGE (Continued)

S100862536

CERS ID: 816647
CERS Description: Industrial Facility Storm Water

Violations:

Site ID: 532345
Site Name: Freedman Industrial Salvage Inc
Violation Date: 05-11-2012
Citation: R8-2012-0012 - Scrap Metal Recyclers Permit
Violation Description: SW - Failure to Obtain Permit
Violation Notes: Failure to obtain SMP coverage.
Violation Division: Water Boards
Violation Program: INDSTW
Violation Source: SMARTS

Evaluation:

Eval General Type: Compliance Evaluation Inspection
Eval Date: 03-09-2016
Violations Found: No
Eval Type: Industrial Storm Water Compliance Evaluation
Eval Notes: The facility has three sites. Main office is on what is referred to as site 1. sampling points are located at each site's driveway Regarding sampling, toxicity kit was present, field sampling kit was present, and Mr. Freedman stated that there was a sample taken two weeks ago. Mr. Freedan conducts the training for his employees. He is both SM-QSD and sampling certified. In regards to their SWPPP. Presented was, a) SWPPP b) Rain event check off list (last implementation date, 3/4/2016) c) Sweeping/ Vacuuming logs for site 1, site 2, and site 3 (record keeping in a spiral notebook). Last entry dates: 1/20/2016, 1/21/2016, 1/22/2016 respectively. a. Pre-storm check lists b. Monthly inspection reports (last date of inspection 02/01/2016) Recent changes to sites are more tarps to cover storage bins.

Eval Division: Water Boards
Eval Program: INDSTW
Eval Source: SMARTS

Eval General Type: Compliance Evaluation Inspection
Eval Date: 08-26-2019
Violations Found: No
Eval Type: Industrial Storm Water Compliance Evaluation
Eval Notes: Regional Board staff conducted a Scrap Metal Permit storm water compliance inspection of Freedman Industrial Salvage on August 26, 2019. Staff met with Steven Freedman. The facility SWPPP updated by Mr. Freedman. Mr. Freedman also conducts the monthly inspections, storm water trainings, and collects the storm water samples. A site walk was conducted where Mr. Freedman provided consent to conduct the inspection as well as to take photographs. The facility is divided into three sites and three discharge points at the driveways. All three discharge points are adjacent to Monroe Avenue. One site is located south of Monroe Avenue (yard 1) and two of the sites are directly north from Monroe Avenue (yards 2 and 3). Regional Board staff inspected yard 1 first. The facility contained numerous uncovered containers of aluminum wheels and stainless steel. Staff continued the inspection across the street on yards 2 and 3. Yards 2 and 3 contained many uncovered containers and roll-offs full of aluminum wheels and other various metals.

Eval Division: Water Boards
Eval Program: INDSTW

Map ID
Direction
Distance
Elevation

MAP FINDINGS

Site

Database(s)

EDR ID Number
EPA ID Number

FREEDMAN INDUSTRIAL SALVAGE (Continued)

S100862536

Eval Source: SMARTS

Eval General Type: Compliance Evaluation Inspection
Eval Date: 11-08-2012
Violations Found: No
Eval Type: Industrial Storm Water Compliance Evaluation
Eval Notes: See inspection report and photos.
Eval Division: Water Boards
Eval Program: INDSTW
Eval Source: SMARTS

Enforcement Action:
Site ID: 532345
Site Name: Freedman Industrial Salvage Inc
Site Address: 8192 MONROE AVENUE
Site City: STANTON
Site Zip: 90680
Enf Action Date: 05-11-2012
Enf Action Type: Notice of Non-Compliance for Non-Filers
Enf Action Description: Notice of Non-Compliance for Non-Filers
Enf Action Notes: Failure to obtain SMP coverage.
Enf Action Division: Water Boards
Enf Action Program: INDSTW
Enf Action Source: SMARTS

Affiliation:
Affiliation Type Desc: Owner/Operator
Entity Name: Freedman Industrial Salvage Inc
Entity Title: Operator
Affiliation Address: 8192 Monroe Avenue
Affiliation City: Stanton
Affiliation State: CA
Affiliation Country: Not reported
Affiliation Zip: 90680
Affiliation Phone: Not reported

**Q315 3563 ORANGE COUNTY ENVIRONMENTAL HEALTH
8151 ELECTRIC AVE
STANTON, CA 90680**

**FINDS 1014672670
N/A**

**< 1/8
1 ft.**

Site 34 of 51 in cluster Q

**Relative:
Lower

Actual:
67 ft.**

FINDS:
Registry ID: 110043360083

Click Here:

Environmental Interest/Information System:
LEAKING UNDERGROUND STORAGE TANK - ARRA
Registry ID: 110070593453

Click Here:

Environmental Interest/Information System:
RCRAInfo is a national information system that supports the Resource Conservation and Recovery Act (RCRA) program through the tracking of events and activities related to facilities that generate, transport,

Map ID
Direction
Distance
Elevation

MAP FINDINGS

Site

Database(s)

EDR ID Number
EPA ID Number

3563 ORANGE COUNTY ENVIRONMENTAL HEALTH (Continued)

1014672670

and treat, store, or dispose of hazardous waste. RCRAInfo allows RCRA program staff to track the notification, permit, compliance, and corrective action activities required under RCRA.

[Click this hyperlink](#) while viewing on your computer to access additional FINDS: detail in the EDR Site Report.

Q316

**WESTERN AV.PROP-CALIF SHIPPING
8151 ELECTRIC AVE
STANTON, CA**

RGA LUST

**S114721170
N/A**

**< 1/8
1 ft.**

Site 35 of 51 in cluster Q

**Relative:
Lower**

RGA LUST:

**Actual:
67 ft.**

Name: WESTERN AV.PROP-CALIF SHIPPING
Address: 8151 ELECTRIC AVE
City: STANTON
State: STANTON
2002 WESTERN AV.PROP-CALIF SHIPPING 8151 ELECTRIC AVE
Name: WESTERN AV.PROP-CALIF SHIPPING
Address: 8151 ELECTRIC AVE
City: STANTON
State: STANTON
2001 WESTERN AV.PROP-CALIF SHIPPING 8151 ELECTRIC AVE

Q317

**DI-CHEM/DRESSER
8100 8130 8150 8151 ELECTRIC A
STANTON, CA 90680**

DRYCLEANERS

**S123430595
N/A**

**< 1/8
1 ft.**

Site 36 of 51 in cluster Q

**Relative:
Lower**

DRYCLEAN SOUTH COAST:

**Actual:
67 ft.**

Name: DI-CHEM/DRESSER
Address: 8100 8130 8150 8151 ELECTRIC A
City,State,Zip: STANTON, CA 90680
Facility ID: 17012
Application Number: 09926A
Permit Number: Not reported
Status: O
Representative Name: Not reported
Representative Telephone: Not reported
Permit Status: Not reported
BCAT Number: Not reported
BCAT Description: Not reported
CCAT Number: 02
CCAT Description: ADSORBER (DRY CLEANING) REGENERATIVE
UTM East: 0
UTM North: 0
Application Date: 05/13/1981
PO Issue Date: 12/31/9999
NAICS Code: Not reported
SIC Code: 28

Map ID
Direction
Distance
Elevation

MAP FINDINGS

EDR ID Number
EPA ID Number

Q318

CALIFORNIA SHIPPING
8151 ELECTRIC AVENUE
STANTON, CA 90680

UST **U004271302**
N/A

< 1/8
1 ft.

Site 37 of 51 in cluster Q

Relative:
Lower

UST CLOSURE:

Actual:
67 ft.

Name: CALIFORNIA SHIPPING
Address: 8151 ELECTRIC AVENUE
City,State,Zip: STANTON, CA 90680
Claim Number: Claim No 3563
Type: Closure Denials and Approved Orders
Deadline Date: 8/26/2014
Documents: 8151 Electric Avenue, Stanton, CA 90680Notice, 8151 Electric Avenue, Stanton, CA 90680Draft Order, 8151 Electric Avenue, Stanton, CA 90680Review Summary
Comments: 8151 Electric Avenue, Stanton, CA 90680Notice, 8151 Electric Avenue, Stanton, CA 90680Draft Order, 8151 Electric Avenue, Stanton, CA 90680Review Summary
Comments URL: https://www.waterboards.ca.gov/water_issues/programs/ustcf/docs/prop_closure_cases/3563_8151_Electric_Avenue_Stanton_CA_90680Draft_Order_8151_Electric_Avenue_Stanton_CA_90680Review_Summary.pdf
Response: 8151 Electric Avenue, Stanton, CA 90680Notice, 8151 Electric Avenue, Stanton, CA 90680Draft Order, 8151 Electric Avenue, Stanton, CA 90680Review Summary
Response URL: https://www.waterboards.ca.gov/water_issues/programs/ustcf/docs/prop_closure_cases/3563_8151_Electric_Avenue_Stanton_CA_90680Draft_Order_8151_Electric_Avenue_Stanton_CA_90680Review_Summary.pdf
Comments2: Not reported
Comments2 URL: Not reported
Response2: Not reported
Response2 URL: Not reported
Closure: 8151 Electric Avenue, Stanton, CA 90680Notice, 8151 Electric Avenue, Stanton, CA 90680Draft Order, 8151 Electric Avenue, Stanton, CA 90680Review Summary
Closure URL: https://geotracker.waterboards.ca.gov/regulators/deliverable_documents/4719251871/wqo_2014_0168_ust.pdf
Uniform: 8151 Electric Avenue, Stanton, CA 90680Notice, 8151 Electric Avenue, Stanton, CA 90680Draft Order, 8151 Electric Avenue, Stanton, CA 90680Review Summary
Uniform URL: https://geotracker.waterboards.ca.gov/regulators/deliverable_documents/5001174032/3563_NFA_Letter.pdf

Q319

CALIFORNIA SHIPPING
8151 ELECTRIC AVE
STANTON, CA 90680

LUST **U003783581**
UST **N/A**

< 1/8
1 ft.

Site 38 of 51 in cluster Q

Orange Co. Industrial Site
Cortese
HAZNET
CERS
HWTS

Relative:
Lower

LUST:

Actual:
67 ft.

Name: CALIFORNIA SHIPPING
Address: 8151 ELECTRIC
City,State,Zip: STANTON, CA 90680
Lead Agency: ORANGE COUNTY LOP
Case Type: LUST Cleanup Site
Geo Track: http://geotracker.waterboards.ca.gov/profile_report.asp?global_id=T0605901225
Global Id: T0605901225
Latitude: 33.8050625
Longitude: -117.9905003
Status: Completed - Case Closed
Status Date: 04/24/2015
Case Worker: SR
RB Case Number: 083001617T
Local Agency: ORANGE COUNTY LOP
File Location: Local Agency
Local Case Number: 90UT184
Potential Media Affect: Aquifer used for drinking water supply, Soil
Potential Contaminants of Concern: * Solvents, Acetone, Diesel, Gasoline
Site History: Please refer to recent Site Documents or Monitoring Reports in GeoTracker for site history. Orange County is not responsible for the

Map ID
Direction
Distance
Elevation

MAP FINDINGS

Site

Database(s)

EDR ID Number
EPA ID Number

CALIFORNIA SHIPPING (Continued)

U003783581

accuracy of any professional interpretations provided in reports
submitted by consultants for the responsible party.

LUST:

Global Id: T0605901225
Contact Type: Regional Board Caseworker
Contact Name: CARL BERNHARDT
Organization Name: SANTA ANA RWQCB (REGION 8)
Address: 3737 MAIN STREET, SUITE 500
City: RIVERSIDE
Email: carl.bernhardt@waterboards.ca.gov
Phone Number: 9517824495

Global Id: T0605901225
Contact Type: Local Agency Caseworker
Contact Name: SHYAMALA RAJAGOPAL
Organization Name: ORANGE COUNTY LOP
Address: 1241 E. DYER ROAD SUITE 120
City: SANTA ANA
Email: srajagopal@ochca.com
Phone Number: 7144336262

LUST:

Global Id: T0605901225
Action Type: Other
Date: 07/06/1990
Action: Leak Discovery

Global Id: T0605901225
Action Type: ENFORCEMENT
Date: 08/12/2004
Action: Staff Letter

Global Id: T0605901225
Action Type: ENFORCEMENT
Date: 02/15/2008
Action: Staff Letter

Global Id: T0605901225
Action Type: ENFORCEMENT
Date: 12/20/2004
Action: Warning Letter

Global Id: T0605901225
Action Type: ENFORCEMENT
Date: 01/03/2008
Action: Staff Letter

Global Id: T0605901225
Action Type: ENFORCEMENT
Date: 07/03/2006
Action: Warning Letter

Global Id: T0605901225
Action Type: ENFORCEMENT
Date: 10/01/2008
Action: File review

Map ID
Direction
Distance
Elevation

MAP FINDINGS

Site

Database(s)

EDR ID Number
EPA ID Number

CALIFORNIA SHIPPING (Continued)

U003783581

Global Id:	T0605901225
Action Type:	ENFORCEMENT
Date:	11/10/2009
Action:	File review
Global Id:	T0605901225
Action Type:	ENFORCEMENT
Date:	07/08/2009
Action:	Staff Letter
Global Id:	T0605901225
Action Type:	ENFORCEMENT
Date:	04/06/2015
Action:	Email Correspondence
Global Id:	T0605901225
Action Type:	ENFORCEMENT
Date:	05/21/2014
Action:	Clean Up Fund - Case Closure Review Summary Report (RSR)
Global Id:	T0605901225
Action Type:	ENFORCEMENT
Date:	06/17/2014
Action:	Clean Up Fund - Letter to RP
Global Id:	T0605901225
Action Type:	ENFORCEMENT
Date:	04/24/2015
Action:	Closure/No Further Action Letter
Global Id:	T0605901225
Action Type:	ENFORCEMENT
Date:	04/07/2015
Action:	File Review - Closure
Global Id:	T0605901225
Action Type:	ENFORCEMENT
Date:	04/03/2015
Action:	File Review - Closure
Global Id:	T0605901225
Action Type:	ENFORCEMENT
Date:	10/15/2014
Action:	State Water Board Closure Order
Global Id:	T0605901225
Action Type:	ENFORCEMENT
Date:	04/06/2015
Action:	File Review - Closure
Global Id:	T0605901225
Action Type:	ENFORCEMENT
Date:	02/09/2009
Action:	File review
Global Id:	T0605901225
Action Type:	RESPONSE

Map ID
Direction
Distance
Elevation

MAP FINDINGS

Site

Database(s)

EDR ID Number
EPA ID Number

CALIFORNIA SHIPPING (Continued)

U003783581

Date:	10/13/2003
Action:	Soil and Water Investigation Report
Global Id:	T0605901225
Action Type:	RESPONSE
Date:	01/15/2004
Action:	Soil and Water Investigation Workplan
Global Id:	T0605901225
Action Type:	RESPONSE
Date:	11/30/2004
Action:	Soil and Water Investigation Report
Global Id:	T0605901225
Action Type:	RESPONSE
Date:	08/12/2005
Action:	CAP/RAP - Feasibility Study Report
Global Id:	T0605901225
Action Type:	RESPONSE
Date:	11/10/2005
Action:	CAP/RAP - Feasibility Study Report
Global Id:	T0605901225
Action Type:	RESPONSE
Date:	03/10/2006
Action:	CAP/RAP - Feasibility Study Report
Global Id:	T0605901225
Action Type:	RESPONSE
Date:	07/14/2006
Action:	CAP/RAP - Feasibility Study Report
Global Id:	T0605901225
Action Type:	RESPONSE
Date:	02/25/2008
Action:	Other Report / Document
Global Id:	T0605901225
Action Type:	RESPONSE
Date:	02/25/2008
Action:	Other Report / Document
Global Id:	T0605901225
Action Type:	RESPONSE
Date:	03/28/2008
Action:	Other Report / Document
Global Id:	T0605901225
Action Type:	RESPONSE
Date:	01/24/2005
Action:	Soil and Water Investigation Report
Global Id:	T0605901225
Action Type:	RESPONSE
Date:	05/11/2007
Action:	CAP/RAP - Feasibility Study Report

Map ID
Direction
Distance
Elevation

MAP FINDINGS

Site

Database(s)

EDR ID Number
EPA ID Number

CALIFORNIA SHIPPING (Continued)

U003783581

Global Id:	T0605901225
Action Type:	RESPONSE
Date:	07/30/2004
Action:	Other Workplan
Global Id:	T0605901225
Action Type:	RESPONSE
Date:	03/10/2006
Action:	CAP/RAP - Feasibility Study Report
Global Id:	T0605901225
Action Type:	RESPONSE
Date:	08/15/2008
Action:	Soil and Water Investigation Report
Global Id:	T0605901225
Action Type:	ENFORCEMENT
Date:	10/27/2008
Action:	File review
Global Id:	T0605901225
Action Type:	ENFORCEMENT
Date:	02/13/2009
Action:	File review
Global Id:	T0605901225
Action Type:	ENFORCEMENT
Date:	05/10/2010
Action:	File review
Global Id:	T0605901225
Action Type:	REMEDIATION
Date:	10/26/2005
Action:	Soil Vapor Extraction (SVE)
Global Id:	T0605901225
Action Type:	REMEDIATION
Date:	04/09/1990
Action:	Excavation
Global Id:	T0605901225
Action Type:	REMEDIATION
Date:	10/20/2005
Action:	Pump & Treat (P&T) Groundwater
Global Id:	T0605901225
Action Type:	REMEDIATION
Date:	02/09/2007
Action:	In Situ Physical/Chemical Treatment (other than SVE)
Global Id:	T0605901225
Action Type:	ENFORCEMENT
Date:	01/21/2011
Action:	Clean Up Fund - Case Closure Review Summary Report (RSR)
Global Id:	T0605901225
Action Type:	ENFORCEMENT

Map ID
Direction
Distance
Elevation

MAP FINDINGS

Site

Database(s)

EDR ID Number
EPA ID Number

CALIFORNIA SHIPPING (Continued)

U003783581

Date:	07/07/2005
Action:	Staff Letter
Global Id:	T0605901225
Action Type:	ENFORCEMENT
Date:	01/02/2008
Action:	Staff Letter
Global Id:	T0605901225
Action Type:	ENFORCEMENT
Date:	12/09/2003
Action:	Staff Letter
Global Id:	T0605901225
Action Type:	ENFORCEMENT
Date:	08/11/2005
Action:	Staff Letter
Global Id:	T0605901225
Action Type:	ENFORCEMENT
Date:	08/31/2009
Action:	File review
Global Id:	T0605901225
Action Type:	ENFORCEMENT
Date:	05/22/2009
Action:	File review
Global Id:	T0605901225
Action Type:	ENFORCEMENT
Date:	05/12/2008
Action:	Staff Letter
Global Id:	T0605901225
Action Type:	RESPONSE
Date:	04/03/2015
Action:	Request for Closure - Regulator Responded
Global Id:	T0605901225
Action Type:	RESPONSE
Date:	03/02/2015
Action:	Request for Closure - Regulator Responded
Global Id:	T0605901225
Action Type:	RESPONSE
Date:	04/03/2015
Action:	Request for Closure - Regulator Responded
Global Id:	T0605901225
Action Type:	ENFORCEMENT
Date:	03/05/2012
Action:	Clean Up Fund - Case Closure Review Summary Report (RSR)
Global Id:	T0605901225
Action Type:	Other
Date:	07/06/1990
Action:	Leak Reported

Map ID
Direction
Distance
Elevation

MAP FINDINGS

Site

Database(s)

EDR ID Number
EPA ID Number

CALIFORNIA SHIPPING (Continued)

U003783581

Global Id: T0605901225
Action Type: ENFORCEMENT
Date: 07/09/2004
Action: Staff Letter

Global Id: T0605901225
Action Type: ENFORCEMENT
Date: 09/08/2003
Action: Staff Letter

Global Id: T0605901225
Action Type: ENFORCEMENT
Date: 02/03/2006
Action: Staff Letter - #1

Global Id: T0605901225
Action Type: ENFORCEMENT
Date: 04/06/2007
Action: Warning Letter

Global Id: T0605901225
Action Type: ENFORCEMENT
Date: 02/03/2006
Action: Staff Letter - #2

Global Id: T0605901225
Action Type: ENFORCEMENT
Date: 03/29/2006
Action: Staff Letter

Global Id: T0605901225
Action Type: ENFORCEMENT
Date: 02/18/2010
Action: File review

LUST:

Global Id: T0605901225
Status: Open - Case Begin Date
Status Date: 07/06/1990

Global Id: T0605901225
Status: Open - Site Assessment
Status Date: 01/13/1994

Global Id: T0605901225
Status: Open - Remediation
Status Date: 02/01/2009

Global Id: T0605901225
Status: Open - Eligible for Closure
Status Date: 08/05/2013

Global Id: T0605901225
Status: Completed - Case Closed
Status Date: 04/24/2015

Map ID
Direction
Distance
Elevation

MAP FINDINGS

Site

Database(s)

EDR ID Number
EPA ID Number

CALIFORNIA SHIPPING (Continued)

U003783581

LUST REG 8:

Name:	CALIFORNIA SHIPPING
Address:	8151 ELECTRIC AVE
City:	STANTON
Region:	8
County:	Orange
Regional Board:	Santa Ana Region
Facility Status:	Pollution Characterization
Case Number:	083001617T
Local Case Num:	90UT184
Case Type:	Other ground water affected
Substance:	12034,13,676
Qty Leaked:	0
Abate Method:	Not reported
Cross Street:	Not reported
Enf Type:	SEL
Funding:	Not reported
How Discovered:	Tank Closure
How Stopped:	Close Tank
Leak Cause:	Unknown
Leak Source:	Unknown
Global ID:	T0605901225
How Stopped Date:	9/9/9999
Enter Date:	Not reported
Date Confirmation of Leak Began:	Not reported
Date Preliminary Assessment Began:	Not reported
Discover Date:	7/6/1990
Enforcement Date:	Not reported
Close Date:	Not reported
Date Prelim Assessment Workplan Submitted:	Not reported
Date Pollution Characterization Began:	1/13/1994
Date Remediation Plan Submitted:	Not reported
Date Remedial Action Underway:	Not reported
Date Post Remedial Action Monitoring:	Not reported
Enter Date:	Not reported
GW Qualifies:	Not reported
Soil Qualifies:	Not reported
Operator:	Not reported
Facility Contact:	Not reported
Interim:	Not reported
Oversite Program:	LUST
Latitude:	33.8050625
Longitude:	-117.9905003
MTBE Date:	Not reported
Max MTBE GW:	Not reported
MTBE Concentration:	0
Max MTBE Soil:	Not reported
MTBE Fuel:	0
MTBE Tested:	Not Required to be Tested.
MTBE Class:	*
Staff:	CAB
Staff Initials:	SK
Lead Agency:	Local Agency
Local Agency:	30000L
Hydr Basin #:	Not reported
Beneficial:	MUN
Priority:	Not reported

Map ID
Direction
Distance
Elevation

MAP FINDINGS

Site

Database(s)

EDR ID Number
EPA ID Number

CALIFORNIA SHIPPING (Continued)

U003783581

Cleanup Fund Id: Not reported
Work Suspended: Not reported
Summary: Not reported

ORANGE CO. LUST:

Name: CALIFORNIA SHIPPING
Address: 8151 ELECTRIC AVE
City,State,Zip: STANTON, CA 90680
Region: ORANGE
Facility Id: 90UT184
Released Substance: Diesel fuel oil and additives, Nos.1-D, 2-D, 2-4; Solvents;
Chloroform; Gasoline-Automotive (motor gasoline and additives), leaded
& unleaded
Date Closed: 04/24/2015
Record ID: RO0001274

UST:

Name: CALIFORNIA SHIPPING
Address: 8151 ELECTRIC AVE
City,State,Zip: STANTON, CA 90680
Facility ID: 5971
Permitting Agency: ORANGE COUNTY
Latitude: 33.8062909
Longitude: -117.988555

Orange Co. Industrial Site:

Name: BJ TITAN
Address: 8151 ELECTRIC AVE
City,State,Zip: STANTON, CA 92680
Case ID: 86IC004
Record ID: RO0000083
Current Status: CLOSED 12/20/1987
Closure Type: Closed pre 1994, file review required to determine closure type
Released Chemical: ORGANIC COMPOUNDS; ACID WASTE

CORTESE:

Name: CALIFORNIA SHIPPING
Address: 8151 ELECTRIC
City,State,Zip: STANTON, CA 90680
Region: CORTESE
Envirostor Id: Not reported
Global ID: T0605901225
Site/Facility Type: LUST CLEANUP SITE
Cleanup Status: COMPLETED - CASE CLOSED
Status Date: Not reported
Site Code: Not reported
Latitude: Not reported
Longitude: Not reported
Owner: Not reported
Enf Type: Not reported
Swat R: Not reported
Flag: active
Order No: Not reported
Waste Discharge System No: Not reported
Effective Date: Not reported

Map ID
Direction
Distance
Elevation

MAP FINDINGS

Site

Database(s)

EDR ID Number
EPA ID Number

CALIFORNIA SHIPPING (Continued)

U003783581

Region 2: Not reported
WID Id: Not reported
Solid Waste Id No: Not reported
Waste Management Unit Name: Not reported
File Name: Active Open

HAZNET:

Name: MDP MECHANICAL CO
Address: 8151 ELECTRIC AVENUE
Address 2: Not reported
City,State,Zip: STANTON, CA 906800000
Contact: DIANE PRESTON/OFFICE MGR
Telephone: 7143776288
Mailing Name: Not reported
Mailing Address: 4651 MINUET DRIVE

Year: 2002
Gepaid: CAL000218598
TSD EPA ID: CAT000613976
CA Waste Code: 741 - Liquids with halogenated organic compounds >= 1,000 Mg./L
Disposal Method: H01 - Transfer Station
Tons: 0.1668

Year: 2001
Gepaid: CAL000218598
TSD EPA ID: CAT000613976
CA Waste Code: 741 - Liquids with halogenated organic compounds >= 1,000 Mg./L
Disposal Method: H01 - Transfer Station
Tons: 0.4377

Year: 2000
Gepaid: CAL000218598
TSD EPA ID: CAT000613976
CA Waste Code: 741 - Liquids with halogenated organic compounds >= 1,000 Mg./L
Disposal Method: H01 - Transfer Station
Tons: 0.1042

Additional Info:

Year: 2000
Gen EPA ID: CAL000218598

Shipment Date: 20001115
Creation Date: 1/12/2001 0:00:00
Receipt Date: 20001116
Manifest ID: 20525680
Trans EPA ID: SCR000075150
Trans Name: Not reported
Trans 2 EPA ID: Not reported
Trans 2 Name: Not reported
TSDF EPA ID: CAT000613976
Trans Name: Not reported
TSDF Alt EPA ID: Not reported
TSDF Alt Name: Not reported
Waste Code Description: 741 - Liquids with halogenated organic compounds > 1000 mg/l
RCRA Code: D001

Map ID
Direction
Distance
Elevation

MAP FINDINGS

Site

Database(s)

EDR ID Number
EPA ID Number

CALIFORNIA SHIPPING (Continued)

U003783581

Meth Code: H01 - Transfer Station
Quantity Tons: 0.1042
Waste Quantity: 25
Quantity Unit: G
Additional Code 1: Not reported
Additional Code 2: Not reported
Additional Code 3: Not reported
Additional Code 4: Not reported
Additional Code 5: Not reported

Additional Info:

Year: 2002
Gen EPA ID: CAL000218598

Shipment Date: 20021002
Creation Date: 2/11/2003 18:31:24
Receipt Date: 20021003
Manifest ID: 21904977
Trans EPA ID: SCR000075150
Trans Name: Not reported
Trans 2 EPA ID: Not reported
Trans 2 Name: Not reported
TSDF EPA ID: CAT000613976
Trans Name: Not reported
TSDF Alt EPA ID: Not reported
TSDF Alt Name: Not reported
Waste Code Description: 741 - Liquids with halogenated organic compounds > 1000 mg/l
RCRA Code: D001
Meth Code: H01 - Transfer Station
Quantity Tons: 0.05004
Waste Quantity: 12
Quantity Unit: G
Additional Code 1: Not reported
Additional Code 2: Not reported
Additional Code 3: Not reported
Additional Code 4: Not reported
Additional Code 5: Not reported

Shipment Date: 20020408
Creation Date: 7/17/2002 18:34:07
Receipt Date: 20020409
Manifest ID: 21582733
Trans EPA ID: SCR000075150
Trans Name: Not reported
Trans 2 EPA ID: Not reported
Trans 2 Name: Not reported
TSDF EPA ID: CAT000613976
Trans Name: Not reported
TSDF Alt EPA ID: Not reported
TSDF Alt Name: Not reported
Waste Code Description: 741 - Liquids with halogenated organic compounds > 1000 mg/l
RCRA Code: D001
Meth Code: H01 - Transfer Station
Quantity Tons: 0.11676
Waste Quantity: 28
Quantity Unit: G
Additional Code 1: Not reported

Map ID
Direction
Distance
Elevation

MAP FINDINGS

Site

Database(s)

EDR ID Number
EPA ID Number

CALIFORNIA SHIPPING (Continued)

U003783581

Additional Code 2: Not reported
Additional Code 3: Not reported
Additional Code 4: Not reported
Additional Code 5: Not reported

Additional Info:

Year: 2001
Gen EPA ID: CAL000218598

Shipment Date: 20010723
Creation Date: 10/1/2001 0:00:00
Receipt Date: 20010724
Manifest ID: 21099503
Trans EPA ID: SCR000075150
Trans Name: Not reported
Trans 2 EPA ID: Not reported
Trans 2 Name: Not reported
TSDf EPA ID: CAT000613976
Trans Name: Not reported
TSDf Alt EPA ID: Not reported
TSDf Alt Name: Not reported
Waste Code Description: 741 - Liquids with halogenated organic compounds > 1000 mg/l
RCRA Code: D001
Meth Code: H01 - Transfer Station
Quantity Tons: 0.1042
Waste Quantity: 25
Quantity Unit: G
Additional Code 1: Not reported
Additional Code 2: Not reported
Additional Code 3: Not reported
Additional Code 4: Not reported
Additional Code 5: Not reported

Shipment Date: 20010430
Creation Date: 7/10/2001 0:00:00
Receipt Date: 20010501
Manifest ID: 20637018
Trans EPA ID: SCR000075150
Trans Name: Not reported
Trans 2 EPA ID: Not reported
Trans 2 Name: Not reported
TSDf EPA ID: CAT000613976
Trans Name: Not reported
TSDf Alt EPA ID: Not reported
TSDf Alt Name: Not reported
Waste Code Description: 741 - Liquids with halogenated organic compounds > 1000 mg/l
RCRA Code: D001
Meth Code: H01 - Transfer Station
Quantity Tons: 0.1459
Waste Quantity: 35
Quantity Unit: G
Additional Code 1: Not reported
Additional Code 2: Not reported
Additional Code 3: Not reported
Additional Code 4: Not reported
Additional Code 5: Not reported

Map ID
Direction
Distance
Elevation

MAP FINDINGS

Site

Database(s)

EDR ID Number
EPA ID Number

CALIFORNIA SHIPPING (Continued)

U003783581

Shipment Date: 20010223
Creation Date: 4/30/2001 0:00:00
Receipt Date: 20010226
Manifest ID: 20322196
Trans EPA ID: SCR000075150
Trans Name: Not reported
Trans 2 EPA ID: Not reported
Trans 2 Name: Not reported
TSDF EPA ID: CAT000613976
Trans Name: Not reported
TSDF Alt EPA ID: Not reported
TSDF Alt Name: Not reported
Waste Code Description: 741 - Liquids with halogenated organic compounds > 1000 mg/l
RCRA Code: D001
Meth Code: H01 - Transfer Station
Quantity Tons: 0.1042
Waste Quantity: 25
Quantity Unit: G
Additional Code 1: Not reported
Additional Code 2: Not reported
Additional Code 3: Not reported
Additional Code 4: Not reported
Additional Code 5: Not reported

Shipment Date: 20010207
Creation Date: 4/19/2001 0:00:00
Receipt Date: 20010208
Manifest ID: 20357084
Trans EPA ID: SCR000075150
Trans Name: Not reported
Trans 2 EPA ID: Not reported
Trans 2 Name: Not reported
TSDF EPA ID: CAT000613976
Trans Name: Not reported
TSDF Alt EPA ID: Not reported
TSDF Alt Name: Not reported
Waste Code Description: 741 - Liquids with halogenated organic compounds > 1000 mg/l
RCRA Code: D001
Meth Code: H01 - Transfer Station
Quantity Tons: 0.0834
Waste Quantity: 20
Quantity Unit: G
Additional Code 1: Not reported
Additional Code 2: Not reported
Additional Code 3: Not reported
Additional Code 4: Not reported
Additional Code 5: Not reported

CERS:

Name: CALIFORNIA SHIPPING
Address: 8151 ELECTRIC
City,State,Zip: STANTON, CA 90680
Site ID: 201388
CERS ID: T0605901225
CERS Description: Leaking Underground Storage Tank Cleanup Site

Affiliation:

Map ID
Direction
Distance
Elevation

MAP FINDINGS

Site

Database(s)

EDR ID Number
EPA ID Number

CALIFORNIA SHIPPING (Continued)

U003783581

Affiliation Type Desc: Local Agency Caseworker
Entity Name: SHYAMALA RAJAGOPAL - ORANGE COUNTY LOP
Entity Title: Not reported
Affiliation Address: 1241 E. DYER ROAD SUITE 120
Affiliation City: SANTA ANA
Affiliation State: CA
Affiliation Country: Not reported
Affiliation Zip: Not reported
Affiliation Phone: 7144336262

Affiliation Type Desc: Regional Board Caseworker
Entity Name: CARL BERNHARDT - SANTA ANA RWQCB (REGION 8)
Entity Title: Not reported
Affiliation Address: 3737 MAIN STREET, SUITE 500
Affiliation City: RIVERSIDE
Affiliation State: CA
Affiliation Country: Not reported
Affiliation Zip: Not reported
Affiliation Phone: 9517824495

HWTS:

Name: MDP MECHANICAL CO
Address: 8151 ELECTRIC AVENUE
Address 2: Not reported
City,State,Zip: STANTON, CA 906800000
EPA ID: CAL000218598
Inactive Date: 06/30/2002
Create Date: 08/24/2000
Last Act Date: 04/19/2004
Mailing Name: DIANE BRADSHAW/OFFICE MGR
Mailing Address: 4651 MINUET DRIVE
Mailing Address 2: Not reported
Mailing City,State,Zip: HUNTINGTON BEACH, CA 926490000
Owner Name: MICHAEL PURZYCHI
Owner Address: 4651 MINUET DRIVE
Owner Address 2: Not reported
Owner City,State,Zip: HUNTINGTON BEACH, CA 926490000
Contact Name: DIANE PRESTON/OFFICE MGR
Contact Address: 4651 MINUET DRIVE
Contact Address 2: Not reported
City,State,Zip: HUNTINGTON BEACH, CA 926490000

Q320

**CALIFORNIA SHIPPING
8151 ELECTRIC AVE
STANTON, CA**

RGA LUST

**S114590182
N/A**

**< 1/8
1 ft.**

Site 39 of 51 in cluster Q

**Relative:
Lower**

RGA LUST:

**Actual:
67 ft.**

Name: CALIFORNIA SHIPPING
Address: 8151 ELECTRIC AVE
City: STANTON
State: STANTON
2003 CALIFORNIA SHIPPING 8151 ELECTRIC AVE

Map ID
Direction
Distance
Elevation

MAP FINDINGS

Site

Database(s)

EDR ID Number
EPA ID Number

Q321 **CALIFORNIA SHIPPING**
8151 ELECTRIC
STANTON, CA 90680
< 1/8
1 ft.

FINDS **1023373669**
N/A

Site 40 of 51 in cluster Q

Relative:
Lower

FINDS:
Registry ID: 110066716325

Actual:
67 ft.

Click Here:

Environmental Interest/Information System:
STATE MASTER

[Click this hyperlink](#) while viewing on your computer to access
additional FINDS: detail in the EDR Site Report.

Q322 **CALIFORNIA SHIPPING**
8151 ELECTRIC
STANTON, CA
< 1/8
1 ft.

RGA LUST **S114590183**
N/A

Site 41 of 51 in cluster Q

Relative:
Lower

RGA LUST:
Name: CALIFORNIA SHIPPING
Address: 8151 ELECTRIC
City: STANTON
State: STANTON
2012 CALIFORNIA SHIPPING 8151 ELECTRIC
Name: CALIFORNIA SHIPPING
Address: 8151 ELECTRIC
City: STANTON
State: STANTON
2011 CALIFORNIA SHIPPING 8151 ELECTRIC
Name: CALIFORNIA SHIPPING
Address: 8151 ELECTRIC
City: STANTON
State: STANTON
2010 CALIFORNIA SHIPPING 8151 ELECTRIC
Name: CALIFORNIA SHIPPING
Address: 8151 ELECTRIC
City: STANTON
State: STANTON
2009 CALIFORNIA SHIPPING 8151 ELECTRIC
Name: CALIFORNIA SHIPPING
Address: 8151 ELECTRIC
City: STANTON
State: STANTON
2008 CALIFORNIA SHIPPING 8151 ELECTRIC
Name: CALIFORNIA SHIPPING
Address: 8151 ELECTRIC
City: STANTON
State: STANTON
2007 CALIFORNIA SHIPPING 8151 ELECTRIC
Name: CALIFORNIA SHIPPING
Address: 8151 ELECTRIC
City: STANTON
State: STANTON
2006 CALIFORNIA SHIPPING 8151 ELECTRIC
Name: CALIFORNIA SHIPPING
Address: 8151 ELECTRIC

Map ID
Direction
Distance
Elevation

MAP FINDINGS

Site

Database(s)

EDR ID Number
EPA ID Number

CALIFORNIA SHIPPING (Continued)

S114590183

City: STANTON
State: STANTON
2005 CALIFORNIA SHIPPING 8151 ELECTRIC

Q323

**3DIESEL INC
8151 ELECTRIC AVE
STANTON, CA 90680**

RCRA NonGen / NLR

**1025874077
CAL000447206**

**< 1/8
1 ft.**

Site 42 of 51 in cluster Q

**Relative:
Lower**

**Actual:
67 ft.**

RCRA NonGen / NLR:
Date Form Received by Agency: 2019-06-28 00:00:00.0
Handler Name: 3DIESEL INC
Handler Address: 8151 ELECTRIC AVE
Handler City,State,Zip: STANTON, CA 90680
EPA ID: CAL000447206
Contact Name: JAISON TAYLOR
Contact Address: 326 E WILSHIRE AVE
Contact City,State,Zip: FULLERTON, CA 92832
Contact Telephone: 714-926-5669
Contact Fax: Not reported
Contact Email: JAYSMARTS@YAHOO.COM
Contact Title: Not reported
EPA Region: 09
Land Type: Not reported
Federal Waste Generator Description: Not a generator, verified
Non-Notifier: Not reported
Biennial Report Cycle: Not reported
Accessibility: Not reported
Active Site Indicator: Handler Activities
State District Owner: Not reported
State District: Not reported
Mailing Address: 8151 ELECTRIC AVE
Mailing City,State,Zip: STANTON, CA 90680
Owner Name: JESSICA MCFALL
Owner Type: Other
Operator Name: JAISON TAYLOR
Operator Type: Other
Short-Term Generator Activity: No
Importer Activity: No
Mixed Waste Generator: No
Transporter Activity: No
Transfer Facility Activity: No
Recycler Activity with Storage: No
Small Quantity On-Site Burner Exemption: No
Smelting Melting and Refining Furnace Exemption: No
Underground Injection Control: No
Off-Site Waste Receipt: No
Universal Waste Indicator: Yes
Universal Waste Destination Facility: Yes
Federal Universal Waste: No
Active Site Fed-Reg Treatment Storage and Disposal Facility: Not reported
Active Site Converter Treatment storage and Disposal Facility: Not reported
Active Site State-Reg Treatment Storage and Disposal Facility: Not reported
Active Site State-Reg Handler: ---
Federal Facility Indicator: Not reported
Hazardous Secondary Material Indicator: N
Sub-Part K Indicator: Not reported

Map ID
Direction
Distance
Elevation

MAP FINDINGS

Site

Database(s)

EDR ID Number
EPA ID Number

3DIESEL INC (Continued)

1025874077

Commercial TSD Indicator:	No
Treatment Storage and Disposal Type:	Not reported
2018 GPRA Permit Baseline:	Not on the Baseline
2018 GPRA Renewals Baseline:	Not on the Baseline
Permit Renewals Workload Universe:	Not reported
Permit Workload Universe:	Not reported
Permit Progress Universe:	Not reported
Post-Closure Workload Universe:	Not reported
Closure Workload Universe:	Not reported
202 GPRA Corrective Action Baseline:	No
Corrective Action Workload Universe:	No
Subject to Corrective Action Universe:	No
Non-TSDFs Where RCRA CA has Been Imposed Universe:	No
TSDFs Potentially Subject to CA Under 3004 (u)/(v) Universe:	No
TSDFs Only Subject to CA under Discretionary Auth Universe:	No
Corrective Action Priority Ranking:	No NCAPS ranking
Environmental Control Indicator:	No
Institutional Control Indicator:	No
Human Exposure Controls Indicator:	N/A
Groundwater Controls Indicator:	N/A
Operating TSDF Universe:	Not reported
Full Enforcement Universe:	Not reported
Significant Non-Complier Universe:	No
Unaddressed Significant Non-Complier Universe:	No
Addressed Significant Non-Complier Universe:	No
Significant Non-Complier With a Compliance Schedule Universe:	No
Financial Assurance Required:	Not reported
Handler Date of Last Change:	2019-07-29 17:14:04.0
Recognized Trader-Importer:	No
Recognized Trader-Exporter:	No
Importer of Spent Lead Acid Batteries:	No
Exporter of Spent Lead Acid Batteries:	No
Recycler Activity Without Storage:	No
Manifest Broker:	No
Sub-Part P Indicator:	No

Handler - Owner Operator:

Owner/Operator Indicator:	Owner
Owner/Operator Name:	JESSICA MCFALL
Legal Status:	Other
Date Became Current:	Not reported
Date Ended Current:	Not reported
Owner/Operator Address:	326 E WILSHIRE AVE
Owner/Operator City,State,Zip:	FULLERTON, CA 92832
Owner/Operator Telephone:	951-965-1878
Owner/Operator Telephone Ext:	Not reported
Owner/Operator Fax:	Not reported
Owner/Operator Email:	Not reported

Owner/Operator Indicator:	Operator
Owner/Operator Name:	JAISON TAYLOR
Legal Status:	Other
Date Became Current:	Not reported
Date Ended Current:	Not reported
Owner/Operator Address:	326 E WILSHIRE AVE
Owner/Operator City,State,Zip:	FULLERTON, CA 92832

Map ID
Direction
Distance
Elevation

MAP FINDINGS

Site

Database(s)

EDR ID Number
EPA ID Number

3DIESEL INC (Continued)

1025874077

Owner/Operator Telephone: 714-926-5669
Owner/Operator Telephone Ext: Not reported
Owner/Operator Fax: Not reported
Owner/Operator Email: Not reported

Historic Generators:

Receive Date: 2019-06-28 00:00:00.0
Handler Name: 3DIESEL INC
Federal Waste Generator Description: Not a generator, verified
State District Owner: Not reported
Large Quantity Handler of Universal Waste: No
Recognized Trader Importer: No
Recognized Trader Exporter: No
Spent Lead Acid Battery Importer: No
Spent Lead Acid Battery Exporter: No
Current Record: Yes
Non Storage Recycler Activity: Not reported
Electronic Manifest Broker: Not reported

List of NAICS Codes and Descriptions:

NAICS Code: 811111
NAICS Description: GENERAL AUTOMOTIVE REPAIR

Facility Has Received Notices of Violations:

Violations: No Violations Found

Evaluation Action Summary:

Evaluations: No Evaluations Found

Q324 **WESTERN AV.PROP-CALIF SHIPPING**
8151 ELECTRIC AVENUE
STANTON, CA
< 1/8
1 ft.

RGA LUST **S114721169**
N/A

Site 43 of 51 in cluster Q

Relative:
Lower
Actual:
67 ft.

RGA LUST:
Name: WESTERN AV.PROP-CALIF SHIPPING
Address: 8151 ELECTRIC AVENUE
City: STANTON
State: STANTON
1998 WESTERN AV.PROP-CALIF SHIPPING 8151 ELECTRIC AVENUE
Name: WESTERN AV.PROP-CALIF SHIPPING
Address: 8151 ELECTRIC AVENUE
City: STANTON
State: STANTON
1997 WESTERN AV.PROP-CALIF SHIPPING 8151 ELECTRIC AVENUE
Name: WESTERN AV.PROP-CALIF SHIPPING
Address: 8151 ELECTRIC AVENUE
City: STANTON
State: STANTON
1996 WESTERN AV.PROP-CALIF SHIPPING 8151 ELECTRIC AVENUE
Name: WESTERN AV.PROP-CALIF SHIPPING
Address: 8151 ELECTRIC AVENUE
City: STANTON
State: STANTON

Map ID
Direction
Distance
Elevation

MAP FINDINGS

Site

Database(s)

EDR ID Number
EPA ID Number

WESTERN AV.PROP-CALIF SHIPPING (Continued)

S114721169

1995 WESTERN AV.PROP-CALIF SHIPPING 8151 ELECTRIC AVENUE
Name: WESTERN AV.PROP-CALIF SHIPPING
Address: 8151 ELECTRIC AVENUE
City: STANTON
State: STANTON
1994 WESTERN AV.PROP-CALIF SHIPPING 8151 ELECTRIC AVENUE
Name: WESTERN AV.PROP-CALIF SHIPPING
Address: 8151 ELECTRIC AVENUE
City: STANTON
State: STANTON
1993 WESTERN AV.PROP-CALIF SHIPPING 8151 ELECTRIC AVENUE

Q325 **3DIESEL INC**
8151 ELECTRIC AVE
STANTON, CA 90680
< 1/8
1 ft.

ECHO **1025912970**
N/A

Site 44 of 51 in cluster Q

Relative: ECHO:
Lower Envid: 1025912970
Registry ID: 110070593453
Actual: DFR URL: <http://echo.epa.gov/detailed-facility-report?fid=110070593453>
67 ft. Name: 3DIESEL INC
Address: 8151 ELECTRIC AVE
City,State,Zip: STANTON, CA 90680

W326 **TASHIMA AUTO BODY, INC.**
8101 MONROE STREET
STANTON, CA 90680
< 1/8
1 ft.

HAZNET **S113085183**
HWTS **N/A**

Site 16 of 26 in cluster W

Relative: HAZNET:
Higher Name: TASHIMA AUTO BODY, INC.
Actual: Address: 8101 MONROE STREET
68 ft. Address 2: Not reported
City,State,Zip: STANTON, CA 906800000
Contact: NOBORU TASHIMA - OWNER
Telephone: 7148275000
Mailing Name: Not reported
Mailing Address: 8101 MONROE AVE

Year: 2015
Gepaid: CAL000159858
TSD EPA ID: CAD008252405
CA Waste Code: 214 - Unspecified solvent mixture
Disposal Method: H061 - Fuel Blending Prior To Energy Recovery At Another Site
Tons: 0.108

Year: 2009
Gepaid: CAL000159858
TSD EPA ID: CAD008252405
CA Waste Code: 214 - Unspecified solvent mixture
Disposal Method: H061 - Fuel Blending Prior To Energy Recovery At Another Site
Tons: 0.198

Map ID
Direction
Distance
Elevation

MAP FINDINGS

Site

Database(s)

EDR ID Number
EPA ID Number

TASHIMA AUTO BODY, INC. (Continued)

S113085183

Year: 2005
Gepaid: CAL000159858
TSD EPA ID: CAD008252405
CA Waste Code: 133 - Aqueous solution with total organic residues 10 percent or more
Disposal Method: R01 - Recycler
Tons: 0.18765

Year: 2002
Gepaid: CAL000159858
TSD EPA ID: CAD008302903
CA Waste Code: 214 - Unspecified solvent mixture
Disposal Method: R01 - Recycler
Tons: 0.126

Year: 2001
Gepaid: CAL000159858
TSD EPA ID: CAD008302903
CA Waste Code: 214 - Unspecified solvent mixture
Disposal Method: R01 - Recycler
Tons: 0.396

Year: 2000
Gepaid: CAL000159858
TSD EPA ID: CAD008302903
CA Waste Code: 214 - Unspecified solvent mixture
Disposal Method: R01 - Recycler
Tons: 0.288

Year: 1999
Gepaid: CAL000159858
TSD EPA ID: CAD008302903
CA Waste Code: 214 - Unspecified solvent mixture
Disposal Method: R01 - Recycler
Tons: 0.45

Year: 1997
Gepaid: CAL000159858
TSD EPA ID: CAD008364432
CA Waste Code: 181 - Other inorganic solid waste
Disposal Method: -
Tons: 0.05

Additional Info:

Year: 1999
Gen EPA ID: CAL000159858

Shipment Date: 19991115
Creation Date: 1/11/2000 0:00:00
Receipt Date: 19991116
Manifest ID: 99559398
Trans EPA ID: CAD982440364
Trans Name: Not reported
Trans 2 EPA ID: Not reported
Trans 2 Name: Not reported
TSD EPA ID: CAD008302903
Trans Name: Not reported

Map ID
Direction
Distance
Elevation

MAP FINDINGS

Site

Database(s)

EDR ID Number
EPA ID Number

TASHIMA AUTO BODY, INC. (Continued)

S113085183

TSDf Alt EPA ID:	Not reported
TSDf Alt Name:	Not reported
Waste Code Description:	214 - Unspecified solvent mixture
RCRA Code:	D001
Meth Code:	R01 - Recycler
Quantity Tons:	0.09
Waste Quantity:	25
Quantity Unit:	G
Additional Code 1:	Not reported
Additional Code 2:	Not reported
Additional Code 3:	Not reported
Additional Code 4:	Not reported
Additional Code 5:	Not reported
Shipment Date:	19990920
Creation Date:	11/19/1999 0:00:00
Receipt Date:	19990921
Manifest ID:	99559210
Trans EPA ID:	CAD982440364
Trans Name:	Not reported
Trans 2 EPA ID:	Not reported
Trans 2 Name:	Not reported
TSDf EPA ID:	CAD008302903
Trans Name:	Not reported
TSDf Alt EPA ID:	CAD008302903
TSDf Alt Name:	Not reported
Waste Code Description:	214 - Unspecified solvent mixture
RCRA Code:	D001
Meth Code:	R01 - Recycler
Quantity Tons:	0.0828
Waste Quantity:	23
Quantity Unit:	G
Additional Code 1:	Not reported
Additional Code 2:	Not reported
Additional Code 3:	Not reported
Additional Code 4:	Not reported
Additional Code 5:	Not reported
Shipment Date:	19990726
Creation Date:	9/21/1999 0:00:00
Receipt Date:	19990728
Manifest ID:	99248157
Trans EPA ID:	CAD982440364
Trans Name:	Not reported
Trans 2 EPA ID:	Not reported
Trans 2 Name:	Not reported
TSDf EPA ID:	CAD008302903
Trans Name:	Not reported
TSDf Alt EPA ID:	Not reported
TSDf Alt Name:	Not reported
Waste Code Description:	214 - Unspecified solvent mixture
RCRA Code:	D001
Meth Code:	R01 - Recycler
Quantity Tons:	0.09
Waste Quantity:	25
Quantity Unit:	G
Additional Code 1:	Not reported

Map ID
Direction
Distance
Elevation

MAP FINDINGS

Site

Database(s)

EDR ID Number
EPA ID Number

TASHIMA AUTO BODY, INC. (Continued)

S113085183

Additional Code 2:	Not reported
Additional Code 3:	Not reported
Additional Code 4:	Not reported
Additional Code 5:	Not reported
Shipment Date:	19990602
Creation Date:	7/13/1999 0:00:00
Receipt Date:	19990607
Manifest ID:	99248026
Trans EPA ID:	CAD982440364
Trans Name:	Not reported
Trans 2 EPA ID:	Not reported
Trans 2 Name:	Not reported
TSDF EPA ID:	CAD008302903
Trans Name:	Not reported
TSDF Alt EPA ID:	Not reported
TSDF Alt Name:	Not reported
Waste Code Description:	214 - Unspecified solvent mixture
RCRA Code:	D001
Meth Code:	R01 - Recycler
Quantity Tons:	0.1872
Waste Quantity:	52
Quantity Unit:	G
Additional Code 1:	Not reported
Additional Code 2:	Not reported
Additional Code 3:	Not reported
Additional Code 4:	Not reported
Additional Code 5:	Not reported

Additional Info:

Year:	2000
Gen EPA ID:	CAL000159858

Shipment Date:	20000828
Creation Date:	10/23/2000 0:00:00
Receipt Date:	20000829
Manifest ID:	20174618
Trans EPA ID:	CAD982440364
Trans Name:	Not reported
Trans 2 EPA ID:	Not reported
Trans 2 Name:	Not reported
TSDF EPA ID:	CAD008302903
Trans Name:	Not reported
TSDF Alt EPA ID:	CAD008302903
TSDF Alt Name:	Not reported
Waste Code Description:	214 - Unspecified solvent mixture
RCRA Code:	D001
Meth Code:	R01 - Recycler
Quantity Tons:	0.108
Waste Quantity:	30
Quantity Unit:	G
Additional Code 1:	Not reported
Additional Code 2:	Not reported
Additional Code 3:	Not reported
Additional Code 4:	Not reported
Additional Code 5:	Not reported

Map ID
Direction
Distance
Elevation

MAP FINDINGS

Site

Database(s)

EDR ID Number
EPA ID Number

TASHIMA AUTO BODY, INC. (Continued)

S113085183

Shipment Date: 20000605
Creation Date: 7/12/2000 0:00:00
Receipt Date: 20000606
Manifest ID: 99722985
Trans EPA ID: CAD982440364
Trans Name: Not reported
Trans 2 EPA ID: Not reported
Trans 2 Name: Not reported
TSDF EPA ID: CAD008302903
Trans Name: Not reported
TSDF Alt EPA ID: CAD008302903
TSDF Alt Name: Not reported
Waste Code Description: 214 - Unspecified solvent mixture
RCRA Code: D001
Meth Code: R01 - Recycler
Quantity Tons: 0.072
Waste Quantity: 20
Quantity Unit: G
Additional Code 1: Not reported
Additional Code 2: Not reported
Additional Code 3: Not reported
Additional Code 4: Not reported
Additional Code 5: Not reported

Shipment Date: 20000306
Creation Date: 5/3/2000 0:00:00
Receipt Date: 20000306
Manifest ID: 99733327
Trans EPA ID: CAD982440364
Trans Name: Not reported
Trans 2 EPA ID: Not reported
Trans 2 Name: Not reported
TSDF EPA ID: CAD008302903
Trans Name: Not reported
TSDF Alt EPA ID: Not reported
TSDF Alt Name: Not reported
Waste Code Description: 214 - Unspecified solvent mixture
RCRA Code: D001
Meth Code: R01 - Recycler
Quantity Tons: 0.108
Waste Quantity: 30
Quantity Unit: G
Additional Code 1: Not reported
Additional Code 2: Not reported
Additional Code 3: Not reported
Additional Code 4: Not reported
Additional Code 5: Not reported

Additional Info:
Year: 2002
Gen EPA ID: CAL000159858

Shipment Date: 20020204
Creation Date: 3/7/2002 0:00:00
Receipt Date: 20020204
Manifest ID: 21278771
Trans EPA ID: CAD982440364

Map ID
Direction
Distance
Elevation

MAP FINDINGS

Site

Database(s)

EDR ID Number
EPA ID Number

TASHIMA AUTO BODY, INC. (Continued)

S113085183

Trans Name: Not reported
Trans 2 EPA ID: Not reported
Trans 2 Name: Not reported
TSDF EPA ID: CAD008302903
Trans Name: Not reported
TSDF Alt EPA ID: Not reported
TSDF Alt Name: Not reported
Waste Code Description: 214 - Unspecified solvent mixture
RCRA Code: D001
Meth Code: R01 - Recycler
Quantity Tons: 0.126
Waste Quantity: 35
Quantity Unit: G
Additional Code 1: Not reported
Additional Code 2: Not reported
Additional Code 3: Not reported
Additional Code 4: Not reported
Additional Code 5: Not reported

Additional Info:

Year: 1997
Gen EPA ID: CAL000159858

Shipment Date: 19970121
Creation Date: 3/18/1998 0:00:00
Receipt Date: Not reported
Manifest ID: 96363659
Trans EPA ID: CAD980585293
Trans Name: Not reported
Trans 2 EPA ID: Not reported
Trans 2 Name: Not reported
TSDF EPA ID: CAD008364432
Trans Name: Not reported
TSDF Alt EPA ID: Not reported
TSDF Alt Name: Not reported
Waste Code Description: 181 - Other inorganic solid waste Organics
RCRA Code: Not reported
Meth Code: - Not reported
Quantity Tons: 0.05
Waste Quantity: 100
Quantity Unit: P
Additional Code 1: Not reported
Additional Code 2: Not reported
Additional Code 3: Not reported
Additional Code 4: Not reported
Additional Code 5: Not reported

Additional Info:

Year: 2001
Gen EPA ID: CAL000159858

Shipment Date: 20011015
Creation Date: 12/17/2001 0:00:00
Receipt Date: 20011015
Manifest ID: 20760468
Trans EPA ID: CAD982440364

Map ID
Direction
Distance
Elevation

MAP FINDINGS

Site

Database(s)

EDR ID Number
EPA ID Number

TASHIMA AUTO BODY, INC. (Continued)

S113085183

Trans Name: Not reported
Trans 2 EPA ID: Not reported
Trans 2 Name: Not reported
TSDf EPA ID: CAD008302903
Trans Name: Not reported
TSDf Alt EPA ID: Not reported
TSDf Alt Name: Not reported
Waste Code Description: 214 - Unspecified solvent mixture
RCRA Code: D001
Meth Code: R01 - Recycler
Quantity Tons: 0.144
Waste Quantity: 40
Quantity Unit: G
Additional Code 1: Not reported
Additional Code 2: Not reported
Additional Code 3: Not reported
Additional Code 4: Not reported
Additional Code 5: Not reported

Shipment Date: 20010430
Creation Date: 6/20/2001 0:00:00
Receipt Date: 20010501
Manifest ID: 20760437
Trans EPA ID: CAD982440364
Trans Name: Not reported
Trans 2 EPA ID: Not reported
Trans 2 Name: Not reported
TSDf EPA ID: CAD008302903
Trans Name: Not reported
TSDf Alt EPA ID: Not reported
TSDf Alt Name: Not reported
Waste Code Description: 214 - Unspecified solvent mixture
RCRA Code: D001
Meth Code: R01 - Recycler
Quantity Tons: 0.108
Waste Quantity: 30
Quantity Unit: G
Additional Code 1: Not reported
Additional Code 2: Not reported
Additional Code 3: Not reported
Additional Code 4: Not reported
Additional Code 5: Not reported

Shipment Date: 20010205
Creation Date: 4/9/2001 0:00:00
Receipt Date: 20010206
Manifest ID: 20489788
Trans EPA ID: CAD982440364
Trans Name: Not reported
Trans 2 EPA ID: Not reported
Trans 2 Name: Not reported
TSDf EPA ID: CAD008302903
Trans Name: Not reported
TSDf Alt EPA ID: CAD008302903
TSDf Alt Name: Not reported
Waste Code Description: 214 - Unspecified solvent mixture
RCRA Code: D001

Map ID
Direction
Distance
Elevation

MAP FINDINGS

Site

Database(s)

EDR ID Number
EPA ID Number

TASHIMA AUTO BODY, INC. (Continued)

S113085183

Meth Code: R01 - Recycler
Quantity Tons: 0.144
Waste Quantity: 40
Quantity Unit: G
Additional Code 1: Not reported
Additional Code 2: Not reported
Additional Code 3: Not reported
Additional Code 4: Not reported
Additional Code 5: Not reported

Additional Info:

Year: 2009
Gen EPA ID: CAL000159858

Shipment Date: 20090119
Creation Date: 6/17/2009 18:30:35
Receipt Date: 20090119
Manifest ID: 004996049JJK
Trans EPA ID: CAR000194837
Trans Name: PACIFIC COAST LACQUER
Trans 2 EPA ID: Not reported
Trans 2 Name: Not reported
TSDF EPA ID: CAD008252405
Trans Name: PACIFIC RESOURCE RECOVERY
TSDF Alt EPA ID: Not reported
TSDF Alt Name: Not reported
Waste Code Description: 214 - Unspecified solvent mixture
RCRA Code: F005
Meth Code: H061 - Fuel Blending Prior To Energy Recovery At Another Site
Quantity Tons: 0.198
Waste Quantity: 55
Quantity Unit: G
Additional Code 1: F003
Additional Code 2: D001
Additional Code 3: Not reported
Additional Code 4: Not reported
Additional Code 5: Not reported

Additional Info:

Year: 2005
Gen EPA ID: CAL000159858

Shipment Date: 20050916
Creation Date: 1/17/2006 18:31:26
Receipt Date: 20050916
Manifest ID: 24469997
Trans EPA ID: CAD008252405
Trans Name: PACIFIC COAST LACQUER
Trans 2 EPA ID: Not reported
Trans 2 Name: Not reported
TSDF EPA ID: CAD008252405
Trans Name: PACIFIC RESOURCE RECOVERY
TSDF Alt EPA ID: CAD008252405
TSDF Alt Name: Not reported
Waste Code Description: 133 - Aqueous solution with 10% or more total organic residues
RCRA Code: Not reported

Map ID
Direction
Distance
Elevation

MAP FINDINGS

Site

Database(s)

EDR ID Number
EPA ID Number

TASHIMA AUTO BODY, INC. (Continued)

S113085183

Meth Code: R01 - Recycler
Quantity Tons: 0.18765
Waste Quantity: 45
Quantity Unit: G
Additional Code 1: Not reported
Additional Code 2: Not reported
Additional Code 3: Not reported
Additional Code 4: Not reported
Additional Code 5: Not reported

Additional Info:

Year: 2015
Gen EPA ID: CAL000159858

Shipment Date: 20151020
Creation Date: 5/4/2016 22:15:55
Receipt Date: 20151020
Manifest ID: 014544206JJK
Trans EPA ID: CAD008252405
Trans Name: PACIFIC RESOURCE RECOVERY SERVICES
Trans 2 EPA ID: Not reported
Trans 2 Name: Not reported
TSDF EPA ID: CAD008252405
Trans Name: PACIFIC RESOURCE RECOVERY SERVICES
TSDF Alt EPA ID: Not reported
TSDF Alt Name: Not reported
Waste Code Description: 214 - Unspecified solvent mixture
RCRA Code: F005
Meth Code: H061 - Fuel Blending Prior To Energy Recovery At Another Site
Quantity Tons: 0.108
Waste Quantity: 30
Quantity Unit: G
Additional Code 1: F003
Additional Code 2: D001
Additional Code 3: Not reported
Additional Code 4: Not reported
Additional Code 5: Not reported

HWTS:

Name: TASHIMA AUTO BODY, INC.
Address: 8101 MONROE STREET
Address 2: Not reported
City,State,Zip: STANTON, CA 906800000
EPA ID: CAL000159858
Inactive Date: 06/30/2013
Create Date: 11/29/1995
Last Act Date: 10/15/2013
Mailing Name: Not reported
Mailing Address: 8101 MONROE AVE
Mailing Address 2: Not reported
Mailing City,State,Zip: STANTON, CA 906800000
Owner Name: NOBORU TASHIMA
Owner Address: 8101 MONROE STREET
Owner Address 2: Not reported
Owner City,State,Zip: STANTON, CA 906800000
Contact Name: NOBORU TASHIMA - OWNER

Map ID
Direction
Distance
Elevation

MAP FINDINGS

Site

Database(s)

EDR ID Number
EPA ID Number

TASHIMA AUTO BODY, INC. (Continued)

S113085183

Contact Address: 8101 MONROE STREET
Contact Address 2: Not reported
City,State,Zip: STANTON, CA 906800000

R327

**ERNS 2018216887
N/A**

**< 1/8
1 ft.**

**10731 CHESTNUT AVE
STANTON, CA**

Site 8 of 19 in cluster R

**Relative:
Higher**

**Actual:
68 ft.**

Incident Commons:
NRC Report #: 1216887
Description of Incident: CALLER STATES AN UNKNOWN OIL DISCHARGED FROM AN UNKNOWN SOURCE AT THE RESPONSIBLE PARTY'S PROPERTY AND A LARGE AMOUNT IMPACTED THE STREET.
Type of Incident: FIXED
Incident Cause: UNKNOWN
Incident Date Time: 2018-06-30 07:00:00
Incident DTG: DISCOVERED
Incident Location: Not reported
Loaction Address: 10731 CHESTNUT AVE
Location Street 1: Not reported
Location Street 2: Not reported
Location Nearest City: STANTON
Location State: CA
Location County: ORANGE
Location Zip: Not reported
Distance From City: Not reported
Distance Units: Not reported
Direction From City: Not reported
Lat Deg: Not reported
Lat Min: Not reported
Lat Sec: Not reported
Lat Quad: Not reported
Long Deg: Not reported
Long Min: Not reported
Long Sec: Not reported
Long Quad: Not reported
Location Section: Not reported
Location Township: Not reported
Location range: Not reported
Potential Range: N

Incidents:
NRC Report #: 1216887
Aircraft Type: Not reported
Aircraft Model: Not reported
Aircraft ID: Not reported
Aircraft Fuel Capacity: Not reported
Aircraft Fuel Capacity Units: Not reported
Aircraft Fuel on Board: Not reported
Aircraft Fuel on Board Units: Not reported
Aircraft Spot Number: Not reported
Aircraft Hanger: Not reported
Aircraft Runway Number: Not reported
Road Mile Marker: Not reported
Building ID: Not reported
Type of Fixed Object: OTHER
Power Generating Facility: U

Map ID
Direction
Distance
Elevation

MAP FINDINGS

Site

Database(s)

EDR ID Number
EPA ID Number

(Continued)

2018216887

Generating Capacity:	Not reported
Type of Fuel:	Not reported
NPDES:	Not reported
NPDES Compliance:	U
Pipeline Type:	Not reported
DOT Regulated:	U
Pipeline Above Ground:	ABOVE
Exposed Underwater:	N
Pipeline Covered:	U
Railroad Hotline:	Not reported
Grade Crossing:	U
Location Subdivision:	Not reported
Railroad Milepost:	Not reported
Type Vehicle Involved:	Not reported
Crossing Device Type:	Not reported
Device Operational:	U
DOT Crossing Number:	Not reported
Brake Failure:	U
Description of Tank:	Not reported
Tank Above Ground:	ABOVE
Transportable Container:	U
Tank Regulated:	U
Tank Regulated By:	Not reported
Tank ID:	Not reported
Capacity of Tank:	Not reported
Capacity of Tank Units:	Not reported
Actual Amount:	Not reported
Actual Amount Units:	Not reported
Platform Rig Name:	Not reported
Platform Letter:	Not reported
Location Area ID:	Not reported
Location Block ID:	Not reported
OCSG Number:	Not reported
OCSF Number:	Not reported
State Lease Number:	Not reported
Pier Dock Number:	Not reported
Berth Slip Number:	Not reported
Continuous Release Type:	Not reported
Initial Continuous Release No:	Not reported
Continuous Release Permit:	Not reported
Allision:	U
Type of Structure:	Not reported
Structure Name:	Not reported
Structure Operational:	U
Airbag Deployed:	U
Date Tiem Normal Service:	Not reported
Service Disruption Time:	Not reported
Service Disruption Units:	Not reported
Transit Bus Flag:	Not reported
CR Begin Date:	Not reported
CR End Date:	Not reported
CR Change Date:	Not reported
FBI Contact:	Not reported
FBI Contact Date Time:	Not reported
Sub Part C Testing Req:	XXX
Conductor Testing:	Not reported
Engineer Testing:	Not reported

Map ID
Direction
Distance
Elevation

MAP FINDINGS

Site

Database(s)

EDR ID Number
EPA ID Number

(Continued)

2018216887

Trainman Testing:	Not reported
Yard Foreman Testing:	Not reported
RCL Operator Testing:	Not reported
Brakeman Testing:	Not reported
Train Dispatcher Testing:	Not reported
Signalman Testing:	Not reported
Other Employee Testing:	Not reported
Unknown Testing:	Not reported
Passenger Handling:	Not reported
Passenger Route:	XXX
Passenger Delay:	XXX

Incident Details:

NRC Report #:	1216887
Fire Involved:	N
Fire Extinguished:	U
Any Evacuations:	N
Number Evacuated:	Not reported
Who Evacuated:	Not reported
Radius of Evacuation:	Not reported
Any Injuries:	N
Number Injured:	Not reported
Number Hospitalized:	Not reported
Any Fatalities:	N
Number Fatalities:	Not reported
Any Damages:	N
Damage Amount:	Not reported
Air Corridor Closed:	N
Air Corridor Desc:	Not reported
Air Closure Time:	Not reported
Waterway Closed:	N
Waterway Desc:	Not reported
Waterway Closure Time:	Not reported
Road Closed:	N
Road Desc:	Not reported
Road Closure Time:	Not reported
Closure Direction:	Not reported
Major Artery:	N
Track Closed:	N
Track Desc:	Not reported
Track Closure Time:	Not reported
Media Interest:	UNKNOWN
Medium Desc:	LAND
Additional Medium Info:	ON THE STREET
Body of Water:	Not reported
Tributary of:	Not reported
Release Secured:	U
Estimated Duration of Release:	Not reported
Release rate:	Not reported
Desc Remedial Action:	Not reported
State Agency on Scene:	Not reported
State Agency Report Number:	Not reported
Other Agency Notified:	Not reported
Weather Conditions:	OVERCAST
Air Temperature:	Not reported
Wind Speed:	Not reported
Wind Direction:	Not reported

Map ID
Direction
Distance
Elevation

MAP FINDINGS

Site

Database(s)

EDR ID Number
EPA ID Number

(Continued)

2018216887

Water Supply Contaminated: U
Sheen Size: Not reported
Sheen Color: Not reported
Direction of Sheen Travel: Not reported
Sheen Odor Description: Not reported
Wave Condition: Not reported
Current Speed: Not reported
Current Direction: Not reported
Water Temperature: Not reported
Track Close Dir: Not reported
Empl Fatality: Not reported
Pass Fatality: Not reported
Community Impact: Not reported
Wind Speed Unit: Not reported
Employee Injuries: Not reported
Passenger Injuries: Not reported
Occupant Fatality: Not reported
Current Speed Unit: Not reported
Road Closure Units: Not reported
Track Closure Units: Not reported
Sheen Size Units: Not reported
Additional Info: CALLER STATES WHEN IT RAINS THE OIL COULD IMPACT NEARBY STORM DRAINS.
State Agency Notified: Not reported
Federal Agency Notified: Not reported
nearest River Mile Marker: Not reported
Sheen Size Length: Not reported
Sheen Size Length Units: Not reported
Sheen Size Width: Not reported
Sheen Size Width Units: Not reported
Offshore: N
Duration Unit: Not reported
Release Rate Unit: Not reported
Release Rate Rate: Not reported
Passengers Transferred: NO

Calls:

NRC Report #: 1216887
Site ID: 20181216887
Date Time Received: 2018-06-30 10:16:16
Date Time Complete: 2018-06-30 10:22:56
Call Type: INC
Responsible Company: TTS ENGINEERING
Responsible Org Type: PRIVATE ENTERPRISE
Responsible City: STANTON
Responsible State: CA
Responsible Zip: Not reported
On Behalf: Not reported
Source: TELEPHONE

Material Involved:

NRC Report #: 1216887
Chris Code: OUN
Case Number: 000000-00-0
UN Number: Not reported
Amount of Material: 0
Unit of Measure: UNKNOWN AMOUNT

Map ID
Direction
Distance
Elevation

MAP FINDINGS

Site

Database(s)

EDR ID Number
EPA ID Number

(Continued)

2018216887

Name of Material: UNKNOWN OIL
If Reached Water: NO
Amount in Water: Not reported
Unit of Measure Reach Water: Not reported

Z328 **SOUTHERN CALIFORNIA EDISON - BARRE PEAKER FACILITY**
10670 DALE AVE
< 1/8 STANTON, CA 90680
1 ft.

RCRA-LQG **1024816464**
CAL000317813

Site 5 of 13 in cluster Z

Relative:
Higher

Actual:
72 ft.

RCRA-LQG:
Date Form Received by Agency: 2018-02-27 00:00:00.0
Handler Name: SOUTHERN CALIFORNIA EDISON - BARRE PEAKER FACILITY
Handler Address: 10670 DALE AVE
Handler City,State,Zip: STANTON, CA 90680-1863
EPA ID: CAL000317813
Contact Name: MICHAEL B WEINBERGER
Contact Address: P.O. BOX 800
Contact City,State,Zip: ROSEMEAD, CA 91770
Contact Telephone: 626-302-4535
Contact Fax: Not reported
Contact Email: MICHAEL.B.WEINBERGER@SCE.COM
Contact Title: TECHNICAL SPECIALIST
EPA Region: 09
Land Type: Private
Federal Waste Generator Description: Large Quantity Generator
Non-Notifier: Not reported
Biennial Report Cycle: 2017
Accessibility: Not reported
Active Site Indicator: Handler Activities
State District Owner: Not reported
State District: Not reported
Mailing Address: P.O. BOX 800
Mailing City,State,Zip: ROSEMEAD, CA 91770
Owner Name: SOUTHERN CALIFORNIA EDISON
Owner Type: Private
Operator Name: SOUTHERN CALIFORNIA EDISON
Operator Type: Private
Short-Term Generator Activity: Yes
Importer Activity: No
Mixed Waste Generator: No
Transporter Activity: No
Transfer Facility Activity: No
Recycler Activity with Storage: No
Small Quantity On-Site Burner Exemption: No
Smelting Melting and Refining Furnace Exemption: No
Underground Injection Control: No
Off-Site Waste Receipt: No
Universal Waste Indicator: No
Universal Waste Destination Facility: No
Federal Universal Waste: No
Active Site Fed-Reg Treatment Storage and Disposal Facility: Not reported
Active Site Converter Treatment storage and Disposal Facility: Not reported
Active Site State-Reg Treatment Storage and Disposal Facility: Not reported
Active Site State-Reg Handler: ---
Federal Facility Indicator: Not reported

Map ID
Direction
Distance
Elevation

MAP FINDINGS

Site

Database(s)

EDR ID Number
EPA ID Number

SOUTHERN CALIFORNIA EDISON - BARRE PEAKER FACILITY (Continued)

1024816464

Hazardous Secondary Material Indicator:	N
Sub-Part K Indicator:	Not reported
Commercial TSD Indicator:	No
Treatment Storage and Disposal Type:	Not reported
2018 GPRA Permit Baseline:	Not on the Baseline
2018 GPRA Renewals Baseline:	Not on the Baseline
Permit Renewals Workload Universe:	Not reported
Permit Workload Universe:	Not reported
Permit Progress Universe:	Not reported
Post-Closure Workload Universe:	Not reported
Closure Workload Universe:	Not reported
202 GPRA Corrective Action Baseline:	No
Corrective Action Workload Universe:	No
Subject to Corrective Action Universe:	No
Non-TSDs Where RCRA CA has Been Imposed Universe:	No
TSDs Potentially Subject to CA Under 3004 (u)/(v) Universe:	No
TSDs Only Subject to CA under Discretionary Auth Universe:	No
Corrective Action Priority Ranking:	No NCAPS ranking
Environmental Control Indicator:	No
Institutional Control Indicator:	No
Human Exposure Controls Indicator:	N/A
Groundwater Controls Indicator:	N/A
Operating TSD Universe:	Not reported
Full Enforcement Universe:	Not reported
Significant Non-Complier Universe:	No
Unaddressed Significant Non-Complier Universe:	No
Addressed Significant Non-Complier Universe:	No
Significant Non-Complier With a Compliance Schedule Universe:	No
Financial Assurance Required:	Not reported
Handler Date of Last Change:	2018-11-26 18:57:03.0
Recognized Trader-Importer:	No
Recognized Trader-Exporter:	No
Importer of Spent Lead Acid Batteries:	No
Exporter of Spent Lead Acid Batteries:	No
Recycler Activity Without Storage:	No
Manifest Broker:	No
Sub-Part P Indicator:	No

Biennial: List of Years

Year: 2017

[Click Here for Biennial Reporting System Data:](#)

Hazardous Waste Summary:

Waste Code:	D002
Waste Description:	CORROSIVE WASTE

Waste Code:	D008
Waste Description:	LEAD

Handler - Owner Operator:

Owner/Operator Indicator:	Operator
Owner/Operator Name:	SOUTHERN CALIFORNIA EDISON
Legal Status:	Private
Date Became Current:	2007-01-01 00:00:00.
Date Ended Current:	Not reported

Map ID
Direction
Distance
Elevation

MAP FINDINGS

Site

Database(s)

EDR ID Number
EPA ID Number

SOUTHERN CALIFORNIA EDISON - BARRE PEAKER FACILITY (Continued)

1024816464

Owner/Operator Address: P.O. BOX 800
Owner/Operator City,State,Zip: ROSEMEAD, CA 91770
Owner/Operator Telephone: 626-302-1212
Owner/Operator Telephone Ext: Not reported
Owner/Operator Fax: Not reported
Owner/Operator Email: MICHAEL.B.WEINBERGER@SCE.COM

Owner/Operator Indicator: Owner
Owner/Operator Name: SOUTHERN CALIFORNIA EDISON
Legal Status: Private
Date Became Current: 2007-01-01 00:00:00.
Date Ended Current: Not reported
Owner/Operator Address: P.O. BOX 800
Owner/Operator City,State,Zip: ROSEMEAD, CA 91770
Owner/Operator Telephone: 626-302-1212
Owner/Operator Telephone Ext: Not reported
Owner/Operator Fax: Not reported
Owner/Operator Email: MICHAEL.B.WEINBERGER@SCE.COM

Historic Generators:
Receive Date: 2018-02-27 00:00:00.0
Handler Name: SOUTHERN CALIFORNIA EDISON - BARRE PEAKER FACILITY
Federal Waste Generator Description: Large Quantity Generator
State District Owner: Not reported
Large Quantity Handler of Universal Waste: No
Recognized Trader Importer: No
Recognized Trader Exporter: No
Spent Lead Acid Battery Importer: No
Spent Lead Acid Battery Exporter: No
Current Record: Yes
Non Storage Recycler Activity: No
Electronic Manifest Broker: No

List of NAICS Codes and Descriptions:
NAICS Code: 221112
NAICS Description: FOSSIL FUEL ELECTRIC POWER GENERATION

Facility Has Received Notices of Violations:
Violations: No Violations Found

Evaluation Action Summary:
Evaluations: No Evaluations Found

U329 VALVO SERVICES INC
8230 PACIFIC ST
STANTON, CA 90680
< 1/8
1 ft.

Site 7 of 8 in cluster U

HAZNET S112929073
HWTS N/A

Relative: HAZNET:
Higher Name: VALVO SERVICES INC
Actual: Address: 8230 PACIFIC ST
71 ft. Address 2: Not reported
City,State,Zip: STANTON, CA 90680
Contact: PETER VALOV

Map ID
Direction
Distance
Elevation

MAP FINDINGS

Site

Database(s)

EDR ID Number
EPA ID Number

VALVO SERVICES INC (Continued)

S112929073

Telephone: 5627086005
Mailing Name: Not reported
Mailing Address: 8230 PACIFIC ST

Year: 2003
Gepaid: CAC002563891
TSD EPA ID: CAD028409019
CA Waste Code: 241 - Tank bottom waste
Disposal Method: T01 - Treatment, Tank
Tons: 1.1676

Additional Info:

Year: 2003
Gen EPA ID: CAC002563891

Shipment Date: 20030411
Creation Date: 5/9/2007 18:30:21
Receipt Date: 20030421
Manifest ID: 21867190
Trans EPA ID: CAR000009423
Trans Name: Not reported
Trans 2 EPA ID: Not reported
Trans 2 Name: Not reported
TSD EPA ID: CAD028409019
Trans Name: Not reported
TSD EPA ID: Not reported
TSD EPA Name: Not reported
Waste Code Description: 241 - Tank bottom waste 251 Still bottoms with halogenated organics
RCRA Code: Not reported
Meth Code: T01 - Treatment, Tank
Quantity Tons: 1.1676
Waste Quantity: 280
Quantity Unit: G
Additional Code 1: Not reported
Additional Code 2: Not reported
Additional Code 3: Not reported
Additional Code 4: Not reported
Additional Code 5: Not reported

HWTS:

Name: VALVO SERVICES INC
Address: 8230 PACIFIC ST
Address 2: Not reported
City,State,Zip: STANTON, CA 90680
EPA ID: CAC002563891
Inactive Date: 10/05/2003
Create Date: 04/07/2003
Last Act Date: 04/07/2003
Mailing Name: Not reported
Mailing Address: 8230 PACIFIC ST
Mailing Address 2: Not reported
Mailing City,State,Zip: STANTON, CA 90680
Owner Name: VALVO SVCS INC
Owner Address: 8230 PACIFIC ST
Owner Address 2: Not reported

Map ID
Direction
Distance
Elevation

MAP FINDINGS

Site

Database(s)

EDR ID Number
EPA ID Number

VALVO SERVICES INC (Continued)

S112929073

Owner City,State,Zip: STANTON, CA 90680
Contact Name: PETER VALOV
Contact Address: 8230 PACIFIC ST
Contact Address 2: Not reported
City,State,Zip: STANTON, CA 90680

W330 DICHEM DRESSER / CALLA CHEMICAL
8100 ELECTRIC AVENUE
STANTON, CA 90680

ENVIROSTOR
CHMIRS
HIST CORTESE

S100184050
N/A

< 1/8
1 ft.

Site 17 of 26 in cluster W

Relative:
Lower

ENVIROSTOR:

Actual:
67 ft.

Name: DICHEM DRESSER / CALLA CHEMICAL
Address: 8100 ELECTRIC AVENUE
City,State,Zip: STANTON, CA 90680
Facility ID: 30280009
Status: Refer: Other Agency
Status Date: 10/25/1994
Site Code: Not reported
Site Type: Historical
Site Type Detailed: * Historical
Acres: Not reported
NPL: NO
Regulatory Agencies: NONE SPECIFIED
Lead Agency: NONE SPECIFIED
Program Manager: Not reported
Supervisor: * Mmonroy
Division Branch: Cleanup Cypress
Assembly: 65
Senate: 29
Special Program: Not reported
Restricted Use: NO
Site Mgmt Req: NONE SPECIFIED
Funding: Not reported
Latitude: 33.80466
Longitude: -117.9907
APN: NONE SPECIFIED
Past Use: NONE SPECIFIED
Potential COC: * HYDROCARBON SOLVENTS * AQUEOUS SOLUTION WITH METALS * CONTAMINATED
SOIL * DETERGENT & SOAP * ACID SOLUTION WITHOUT METALS * UNSPECIFIED
ACID SOLUTION * UNSPECIFIED AQUEOUS SOLUTION * UNSPECIFIED OIL
CONTAINING WASTE * UNSPECIFIED SLUDGE WASTE * UNSPECIFIED SOLVENT
MIXTURES Chromium VI
Confirmed COC: NONE SPECIFIED
Potential Description: NONE SPECIFIED
Alias Name: CALLA CHEMICAL
Alias Type: Alternate Name
Alias Name: DIVERSIFIED CHEMICAL CORPORATION
Alias Type: Alternate Name
Alias Name: DRESSER DICHEM-STANTON-MAGCOBAR DIV
Alias Type: Alternate Name
Alias Name: MAGCOBAR NORTH AMERICA (DRESSER DIV)
Alias Type: Alternate Name
Alias Name: CAD000632984
Alias Type: EPA Identification Number
Alias Name: 110002628648
Alias Type: EPA (FRS #)

Map ID
Direction
Distance
Elevation

MAP FINDINGS

Site

Database(s)

EDR ID Number
EPA ID Number

DICHEM DRESSER / CALLA CHEMICAL (Continued)

S100184050

Alias Name: CAD000632984
Alias Type: HWTS Identification Code
Alias Name: 30280009
Alias Type: Envirostor ID Number

Completed Info:

Completed Area Name: PROJECT WIDE
Completed Sub Area Name: Not reported
Completed Document Type: * Discovery
Completed Date: 04/20/1981
Comments: FACILITY IDENTIFIED TIP WASTES ARE BURIED UNDER PAVED LOT

Completed Area Name: PROJECT WIDE
Completed Sub Area Name: Not reported
Completed Document Type: Site Screening
Completed Date: 10/25/1994
Comments: Because the County was overseeing the UG tank removal, Staff recommends NFA for DTSC.

Completed Area Name: PROJECT WIDE
Completed Sub Area Name: Not reported
Completed Document Type: Site Screening
Completed Date: 01/09/1992
Comments: The SSI Report was reviewed by Region 4 staff. The former Diversified Chemical Corp. (Di-Chem) property occupied both sides of Electric Ave. N. of Court St. in the City of Stanton, Orange County. Presently, the property is occupied by: Paint Illustrations by Linda, California Comfort Vans, Boyd's Hotrods, and Charbonneau Tractor Maintenance. All the properties have controled access. The buildings are still in place but the underground tanks are either removed or in process of being removed under the oversight of Orange County Health Care Agency. EPA recommended NFA because: a clay layer overlies the drinking water aquifers; there is a lack of drinking water or food chain targets via surface water; and low potential for air release because the major- ity of the site is paved. No sampling was done by EPA, but results of OCHCA's sampling (1989) done during underground tank removal was used. Staff recommends PEARM to determine if there is a risk that DTSC should address in the future.

Completed Area Name: PROJECT WIDE
Completed Sub Area Name: Not reported
Completed Document Type: Site Screening
Completed Date: 05/19/1989
Comments: ON CORTESE LIST SOIL CONTAMINATION WITH TOLUENE, BENZENE AND XYLENE DOCUMENTED SITE SCREENING DONE FIT PA REASSESSMENT COMPLETED 8/22/89 RECOMMENDED HIGH PRIORITY SSI UNDER CERCLA; DHS CONCURS WITH RECOMMENDATION

Completed Area Name: PROJECT WIDE
Completed Sub Area Name: Not reported
Completed Document Type: Site Screening
Completed Date: 11/07/1986
Comments: SITE SCREENING DONE SITE WAS REFERRED TO ORANGE CO HEALTH DEPT FOR INVESTIGATION IN APRIL, 1985; STAFF CONCURS WITH 3012 RCRA ACTION STAT Not reported

Completed Area Name: PROJECT WIDE
Completed Sub Area Name: Not reported

Map ID
Direction
Distance
Elevation

MAP FINDINGS

Site

Database(s)

EDR ID Number
EPA ID Number

DICHEM DRESSER / CALLA CHEMICAL (Continued)

S100184050

Completed Document Type: Preliminary Assessment Report
Completed Date: 09/01/1984
Comments: A DIV OF MAGCOBAR NORTH AMERICA DIV OF HOUSTON, TX. KNOWN AS DRESSER INDUSTRIES OR DICHEM. CALLA CHEM IS A SUBSIDIARY OF PARENT CORP & SOAP MFG PROCESSING WASTE TYPE: CLARIFIER SLUDGE, TOLUENES XYLENES, BENZENES, CARBON DISULFIDE, HYDROFLUORIC ACID. 5/80 DHS RECEIVED A COMPLAINT FROM THE SIERRA CLUB: IMPROPER DISPOSAL OF HYDROFLUORIC ACID TO CORROD- ED SUMP & LEAKING OF CHEM STORAGE TANKS FINAL STRATEGY RECOM INSP FOR CONTAINMENT & STORAGE FAC DHS IWS - SOURCE ACT: MFG INDUST CLEANG COMPOUNDS. OILFIELD CHEMS. YR OF OPER: 1960 - PRESENT. SUBMIT TO EPA VIOLATION CORRECTED*MAJOR CHANGE STARTED IN LATE 1980. IN- STALLATION OF 8 UG TANKS & RESURFACING OF THE YARD PRELIM ASSESS DONE RCRA 3012

Future Area Name: Not reported
Future Sub Area Name: Not reported
Future Document Type: Not reported
Future Due Date: Not reported
Schedule Area Name: Not reported
Schedule Sub Area Name: Not reported
Schedule Document Type: Not reported
Schedule Due Date: Not reported
Schedule Revised Date: Not reported

CHMIRS:

Name: Not reported
Address: 8100 ELECTRIC AVE
City,State,Zip: STANTON, CA 90680
OES Incident Number: 10-4612
OES notification: 08/02/2010
OES Date: Not reported
OES Time: Not reported
Date Completed: Not reported
Property Use: Not reported
Agency Id Number: Not reported
Agency Incident Number: Not reported
Time Notified: Not reported
Time Completed: Not reported
Surrounding Area: Not reported
Estimated Temperature: Not reported
Property Management: Not reported
More Than Two Substances Involved?: Not reported
Resp Agncy Personel # Of Decontaminated: Not reported
Responding Agency Personel # Of Injuries: Not reported
Responding Agency Personel # Of Fatalities: Not reported
Others Number Of Decontaminated: Not reported
Others Number Of Injuries: Not reported
Others Number Of Fatalities: Not reported
Vehicle Make/year: Not reported
Vehicle License Number: Not reported
Vehicle State: Not reported
Vehicle Id Number: Not reported
CA DOT PUC/ICC Number: Not reported
Company Name: Not reported
Reporting Officer Name/ID: Not reported
Report Date: Not reported
Facility Telephone: Not reported

Map ID
Direction
Distance
Elevation

MAP FINDINGS

Site

Database(s)

EDR ID Number
EPA ID Number

DICHEM DRESSER / CALLA CHEMICAL (Continued)

S100184050

Waterway Involved:	Yes
Waterway:	Storm drain
Spill Site:	Merchant/Business
Cleanup By:	Unknown
Containment:	Not reported
What Happened:	Not reported
Type:	Not reported
Measure:	Unknown
Other:	Not reported
Date/Time:	1730
Year:	2010
Agency:	NRC
Incident Date:	7/19/2010
Admin Agency:	Orange County Emergency Management Division
Amount:	Not reported
Contained:	Unknown
Site Type:	Storm drain
E Date:	Not reported
Substance:	Unknown Material
Unknown:	Not reported
Substance #2:	Not reported
Substance #3:	Not reported
Evacuations:	Not reported
Number of Injuries:	Not reported
Number of Fatalities:	Not reported
#1 Pipeline:	Not reported
#2 Pipeline:	Not reported
#3 Pipeline:	Not reported
#1 Vessel >= 300 Tons:	Not reported
#2 Vessel >= 300 Tons:	Not reported
#3 Vessel >= 300 Tons:	Not reported
Evacs:	Not reported
Injuries:	Not reported
Fatals:	Not reported
Comments:	Not reported
Description:	Per NRC report #949692 "Caller is reporting that chemicals are being manufactured for detailing automobiles in a ware house. Caller stated at the end of the day the floor is washed down and the material is flowing out into the street and gutter."

HIST CORTESE:

edr_fname:	DICHEM DRESSER / CALLA CH
edr_fadd1:	8100 ELECTRIC
City,State,Zip:	STANTON, CA 90680
Region:	CORTESE
Facility County Code:	30
Reg By:	CALSI
Reg Id:	30280009

Map ID
Direction
Distance
Elevation

MAP FINDINGS

EDR ID Number
EPA ID Number

M331 **VINYARD SYSTEMS MFG**
8422 STANDUSTRIAL ST
STANTON, CA 90680

< 1/8
1 ft.

FINDS **1023690134**
ECHO **N/A**

Site 28 of 40 in cluster M

Relative:
Higher

FINDS:
Registry ID: 110070087116

Actual:
72 ft.

Click Here:

Environmental Interest/Information System:

US National Pollutant Discharge Elimination System (NPDES) module of the Compliance Information System (ICIS) tracks surface water permits issued under the Clean Water Act. Under NPDES, all facilities that discharge pollutants from any point source into waters of the United States are required to obtain a permit. The permit will likely contain limits on what can be discharged, impose monitoring and reporting requirements, and include other provisions to ensure that the discharge does not adversely affect water quality.

[Click this hyperlink](#) while viewing on your computer to access additional FINDS: detail in the EDR Site Report.

ECHO:

Envid: 1023690134
Registry ID: 110070087116
DFR URL: <http://echo.epa.gov/detailed-facility-report?fid=110070087116>
Name: VINYARD SYSTEMS MFG
Address: 8422 STANDUSTRIAL ST
City,State,Zip: STANTON, CA 90680

W332 **DRESSER DICHEM-STANTON-MAGCOBAR DIV**
8100 ELECTRIC AVE
STANTON, CA 90680

< 1/8
1 ft.

SEMS-ARCHIVE **1000240440**
RCRA NonGen / NLR **CAD000632984**

Site 18 of 26 in cluster W

Relative:
Lower

SEMS Archive:
Site ID: 0900946
EPA ID: CAD000632984
Name: DICHEM/DRESSER & CALLA CHEMICAL
Address: 8100 ELECTRIC AVE
Address 2: Not reported
City,State,Zip: STANTON, CA 90680
Cong District: 38
FIPS Code: 06059
FF: N
NPL: Not on the NPL
Non NPL Status: NFRAP-Site does not qualify for the NPL based on existing information

Actual:
67 ft.

SEMS Archive Detail:

Region: 09
Site ID: 0900946
EPA ID: CAD000632984
Site Name: DICHEM/DRESSER & CALLA CHEMICAL
NPL: N
FF: N
OU: 00
Action Code: VS
Action Name: ARCH SITE

Map ID
Direction
Distance
Elevation

MAP FINDINGS

Site

Database(s)

EDR ID Number
EPA ID Number

DRESSER DICHEM-STANTON-MAGCOBAR DIV (Continued)

1000240440

SEQ:	1
Start Date:	Not reported
Finish Date:	1990-03-22 05:00:00
Qual:	Not reported
Current Action Lead:	EPA Perf In-Hse
Region:	09
Site ID:	0900946
EPA ID:	CAD000632984
Site Name:	DICHEM/DRESSER & CALLA CHEMICAL
NPL:	N
FF:	N
OU:	00
Action Code:	PA
Action Name:	PA
SEQ:	1
Start Date:	Not reported
Finish Date:	1988-09-01 04:00:00
Qual:	H
Current Action Lead:	EPA Perf
Region:	09
Site ID:	0900946
EPA ID:	CAD000632984
Site Name:	DICHEM/DRESSER & CALLA CHEMICAL
NPL:	N
FF:	N
OU:	00
Action Code:	SI
Action Name:	SI
SEQ:	1
Start Date:	Not reported
Finish Date:	1990-03-22 05:00:00
Qual:	N
Current Action Lead:	EPA Perf
Region:	09
Site ID:	0900946
EPA ID:	CAD000632984
Site Name:	DICHEM/DRESSER & CALLA CHEMICAL
NPL:	N
FF:	N
OU:	00
Action Code:	DS
Action Name:	DISCVRY
SEQ:	1
Start Date:	1985-01-01 06:00:00
Finish Date:	1985-01-01 06:00:00
Qual:	Not reported
Current Action Lead:	St Perf
Region:	09
Site ID:	0900946
EPA ID:	CAD000632984
Site Name:	DICHEM/DRESSER & CALLA CHEMICAL
NPL:	N
FF:	N

Map ID
Direction
Distance
Elevation

MAP FINDINGS

Site

Database(s)

EDR ID Number
EPA ID Number

DRESSER DICHEM-STANTON-MAGCOBAR DIV (Continued)

1000240440

OU: 00
Action Code: PA
Action Name: PA
SEQ: 2
Start Date: 1985-01-01 06:00:00
Finish Date: 1987-06-01 04:00:00
Qual: L
Current Action Lead: St Perf

RCRA NonGen / NLR:

Date Form Received by Agency: 1980-08-18 00:00:00.0
Handler Name: DRESSER DICHEM-STANTON-MAGCOBAR DIV
Handler Address: 8100 ELECTRIC AVE
Handler City,State,Zip: STANTON, CA 90680
EPA ID: CAD000632984
Contact Name: ENVIRONMENTAL MANAGER
Contact Address: 8100 ELECTRIC AVE
Contact City,State,Zip: STANTON, CA 90680
Contact Telephone: 713-972-3873
Contact Fax: Not reported
Contact Email: Not reported
Contact Title: Not reported
EPA Region: 09
Land Type: Not reported
Federal Waste Generator Description: Not a generator, verified
Non-Notifier: Not reported
Biennial Report Cycle: Not reported
Accessibility: Not reported
Active Site Indicator: Not reported
State District Owner: CA
State District: 4
Mailing Address: ELECTRIC AVE
Mailing City,State,Zip: STANTON, CA 90680
Owner Name: WESTERN AVENUE PROPERTIES
Owner Type: Private
Operator Name: NOT REQUIRED
Operator Type: Private
Short-Term Generator Activity: No
Importer Activity: No
Mixed Waste Generator: No
Transporter Activity: No
Transfer Facility Activity: No
Recycler Activity with Storage: No
Small Quantity On-Site Burner Exemption: No
Smelting Melting and Refining Furnace Exemption: No
Underground Injection Control: No
Off-Site Waste Receipt: No
Universal Waste Indicator: No
Universal Waste Destination Facility: No
Federal Universal Waste: No
Active Site Fed-Reg Treatment Storage and Disposal Facility: Not reported
Active Site Converter Treatment storage and Disposal Facility: Not reported
Active Site State-Reg Treatment Storage and Disposal Facility: Not reported
Active Site State-Reg Handler: ---
Federal Facility Indicator: Not reported
Hazardous Secondary Material Indicator: NN

Map ID
Direction
Distance
Elevation

MAP FINDINGS

Site

Database(s)

EDR ID Number
EPA ID Number

DRESSER DICHEM-STANTON-MAGCOBAR DIV (Continued)

1000240440

Sub-Part K Indicator:	Not reported
Commercial TSD Indicator:	No
Treatment Storage and Disposal Type:	Not reported
2018 GPRA Permit Baseline:	Not on the Baseline
2018 GPRA Renewals Baseline:	Not on the Baseline
Permit Renewals Workload Universe:	Not reported
Permit Workload Universe:	Not reported
Permit Progress Universe:	Not reported
Post-Closure Workload Universe:	Not reported
Closure Workload Universe:	Not reported
202 GPRA Corrective Action Baseline:	No
Corrective Action Workload Universe:	No
Subject to Corrective Action Universe:	No
Non-TSDFs Where RCRA CA has Been Imposed Universe:	No
TSDFs Potentially Subject to CA Under 3004 (u)/(v) Universe:	No
TSDFs Only Subject to CA under Discretionary Auth Universe:	No
Corrective Action Priority Ranking:	No NCAPS ranking
Environmental Control Indicator:	No
Institutional Control Indicator:	No
Human Exposure Controls Indicator:	N/A
Groundwater Controls Indicator:	N/A
Operating TSDF Universe:	Not reported
Full Enforcement Universe:	Not reported
Significant Non-Complier Universe:	No
Unaddressed Significant Non-Complier Universe:	No
Addressed Significant Non-Complier Universe:	No
Significant Non-Complier With a Compliance Schedule Universe:	No
Financial Assurance Required:	Not reported
Handler Date of Last Change:	2000-09-15 17:29:09.0
Recognized Trader-Importer:	No
Recognized Trader-Exporter:	No
Importer of Spent Lead Acid Batteries:	No
Exporter of Spent Lead Acid Batteries:	No
Recycler Activity Without Storage:	Not reported
Manifest Broker:	Not reported
Sub-Part P Indicator:	No

Handler - Owner Operator:

Owner/Operator Indicator:	Operator
Owner/Operator Name:	NOT REQUIRED
Legal Status:	Private
Date Became Current:	Not reported
Date Ended Current:	Not reported
Owner/Operator Address:	NOT REQUIRED
Owner/Operator City,State,Zip:	NOT REQUIRED, ME 99999
Owner/Operator Telephone:	415-555-1212
Owner/Operator Telephone Ext:	Not reported
Owner/Operator Fax:	Not reported
Owner/Operator Email:	Not reported

Owner/Operator Indicator:	Owner
Owner/Operator Name:	WESTERN AVENUE PROPERTIES
Legal Status:	Private
Date Became Current:	Not reported
Date Ended Current:	Not reported
Owner/Operator Address:	NOT REQUIRED

Map ID
Direction
Distance
Elevation

MAP FINDINGS

Site

Database(s)

EDR ID Number
EPA ID Number

DRESSER DICHEM-STANTON-MAGCOBAR DIV (Continued)

1000240440

Owner/Operator City,State,Zip: NOT REQUIRED, ME 99999
Owner/Operator Telephone: 415-555-1212
Owner/Operator Telephone Ext: Not reported
Owner/Operator Fax: Not reported
Owner/Operator Email: Not reported

Historic Generators:

Receive Date: 1980-08-18 00:00:00.0
Handler Name: DRESSER DICHEM-STANTON-MAGCOBAR DIV
Federal Waste Generator Description: Not a generator, verified
State District Owner: CA
Large Quantity Handler of Universal Waste: No
Recognized Trader Importer: No
Recognized Trader Exporter: No
Spent Lead Acid Battery Importer: No
Spent Lead Acid Battery Exporter: No
Current Record: Yes
Non Storage Recycler Activity: Not reported
Electronic Manifest Broker: Not reported

List of NAICS Codes and Descriptions:

NAICS Codes: No NAICS Codes Found

Facility Has Received Notices of Violations:

Violations: No Violations Found

Evaluation Action Summary:

Evaluations: No Evaluations Found

Z333 BARRE GENERATING STATION
10670 DALE AVE.
< 1/8 STANTON, CA 90680
1 ft.

FINDS 1012222014
N/A

Site 6 of 13 in cluster Z

Relative:
Higher
Actual:
72 ft.

FINDS:
Registry ID: 110040571011

Click Here:

Environmental Interest/Information System:

CAMDBS (Clean Air Markets Division Business System) is a national information system that supports the implementation of market-based air pollution control programs administered by the Clean Air Markets Division, within the Office of Air and Radiation. These programs include the Acid Rain Program, established by Title IV of the Clean Air Act Amendments of 1990, and regional programs designed reduce the transport of ozone. These emissions trading programs allows regulated facilities (primarily electric utilities) to adopt the most cost-effective strategies to reduce emissions at their units. Units that reduce their emissions below the number of allowances they hold -- each allowance is equivalent to one ton of sulfur dioxide or nitrogen oxides -- may trade allowances with other units in their system, sell them to other utilities on the open market or through EPA auctions, or bank them to cover emissions in future years. CAMDBS

Map ID
Direction
Distance
Elevation

MAP FINDINGS

Site

Database(s)

EDR ID Number
EPA ID Number

BARRE GENERATING STATION (Continued)

1012222014

functions include registering responsible officials, establishing allowance accounts, reporting hourly emissions data, and transferring allowances between accounts.
US Emissions & Generation Resource Database (EGRID) contains data on emissions and resource mix for virtually every power plant and company that generates electricity in the United States.
ELECTRIC GENERATOR
GREENHOUSE GAS REPORTER

[Click this hyperlink](#) while viewing on your computer to access additional FINDS: detail in the EDR Site Report.

W334

**G & G AUTO
8100 ELECTRIC AVE
STANTON, CA 90680**

**RCRA-SQG
FINDS
ECHO**

**1000114750
CAD981443872**

**< 1/8
1 ft.**

Site 19 of 26 in cluster W

**Relative:
Lower**

**Actual:
67 ft.**

RCRA-SQG:
Date Form Received by Agency: 1986-09-10 00:00:00.0
Handler Name: G & G AUTO
Handler Address: 8100 ELECTRIC AVE
Handler City,State,Zip: STANTON, CA 90680
EPA ID: CAD981443872
Contact Name: ENVIRONMENTAL MANAGER
Contact Address: 8100 ELECTRIC AVE
Contact City,State,Zip: STANTON, CA 90680
Contact Telephone: 714-952-4385
Contact Fax: Not reported
Contact Email: Not reported
Contact Title: Not reported
EPA Region: 09
Land Type: Not reported
Federal Waste Generator Description: Small Quantity Generator
Non-Notifier: Not reported
Biennial Report Cycle: Not reported
Accessibility: Not reported
Active Site Indicator: Handler Activities
State District Owner: CA
State District: 4
Mailing Address: ELECTRIC AVE
Mailing City,State,Zip: STANTON, CA 90680
Owner Name: GLEN GROSS
Owner Type: Private
Operator Name: NOT REQUIRED
Operator Type: Private
Short-Term Generator Activity: No
Importer Activity: No
Mixed Waste Generator: No
Transporter Activity: No
Transfer Facility Activity: No
Recycler Activity with Storage: No
Small Quantity On-Site Burner Exemption: No
Smelting Melting and Refining Furnace Exemption: No
Underground Injection Control: No
Off-Site Waste Receipt: No
Universal Waste Indicator: No
Universal Waste Destination Facility: No
Federal Universal Waste: No

Map ID
Direction
Distance
Elevation

MAP FINDINGS

Site

Database(s)

EDR ID Number
EPA ID Number

G & G AUTO (Continued)

1000114750

Active Site Fed-Reg Treatment Storage and Disposal Facility:	Not reported
Active Site Converter Treatment storage and Disposal Facility:	Not reported
Active Site State-Reg Treatment Storage and Disposal Facility:	Not reported
Active Site State-Reg Handler:	---
Federal Facility Indicator:	Not reported
Hazardous Secondary Material Indicator:	NN
Sub-Part K Indicator:	Not reported
Commercial TSD Indicator:	No
Treatment Storage and Disposal Type:	Not reported
2018 GPRA Permit Baseline:	Not on the Baseline
2018 GPRA Renewals Baseline:	Not on the Baseline
Permit Renewals Workload Universe:	Not reported
Permit Workload Universe:	Not reported
Permit Progress Universe:	Not reported
Post-Closure Workload Universe:	Not reported
Closure Workload Universe:	Not reported
202 GPRA Corrective Action Baseline:	No
Corrective Action Workload Universe:	No
Subject to Corrective Action Universe:	No
Non-TSDFs Where RCRA CA has Been Imposed Universe:	No
TSDFs Potentially Subject to CA Under 3004 (u)/(v) Universe:	No
TSDFs Only Subject to CA under Discretionary Auth Universe:	No
Corrective Action Priority Ranking:	No NCAPS ranking
Environmental Control Indicator:	No
Institutional Control Indicator:	No
Human Exposure Controls Indicator:	N/A
Groundwater Controls Indicator:	N/A
Operating TSDF Universe:	Not reported
Full Enforcement Universe:	Not reported
Significant Non-Complier Universe:	No
Unaddressed Significant Non-Complier Universe:	No
Addressed Significant Non-Complier Universe:	No
Significant Non-Complier With a Compliance Schedule Universe:	No
Financial Assurance Required:	Not reported
Handler Date of Last Change:	2000-09-15 17:29:34.0
Recognized Trader-Importer:	No
Recognized Trader-Exporter:	No
Importer of Spent Lead Acid Batteries:	No
Exporter of Spent Lead Acid Batteries:	No
Recycler Activity Without Storage:	Not reported
Manifest Broker:	Not reported
Sub-Part P Indicator:	No

Handler - Owner Operator:

Owner/Operator Indicator:	Owner
Owner/Operator Name:	GLEN GROSS
Legal Status:	Private
Date Became Current:	Not reported
Date Ended Current:	Not reported
Owner/Operator Address:	NOT REQUIRED
Owner/Operator City,State,Zip:	NOT REQUIRED, ME 99999
Owner/Operator Telephone:	415-555-1212
Owner/Operator Telephone Ext:	Not reported
Owner/Operator Fax:	Not reported
Owner/Operator Email:	Not reported

Map ID
Direction
Distance
Elevation

MAP FINDINGS

Site

Database(s)

EDR ID Number
EPA ID Number

G & G AUTO (Continued)

1000114750

Owner/Operator Indicator:	Operator
Owner/Operator Name:	NOT REQUIRED
Legal Status:	Private
Date Became Current:	Not reported
Date Ended Current:	Not reported
Owner/Operator Address:	NOT REQUIRED
Owner/Operator City,State,Zip:	NOT REQUIRED, ME 99999
Owner/Operator Telephone:	415-555-1212
Owner/Operator Telephone Ext:	Not reported
Owner/Operator Fax:	Not reported
Owner/Operator Email:	Not reported

Historic Generators:

Receive Date:	1986-09-10 00:00:00.0
Handler Name:	G & G AUTO
Federal Waste Generator Description:	Small Quantity Generator
State District Owner:	CA
Large Quantity Handler of Universal Waste:	No
Recognized Trader Importer:	No
Recognized Trader Exporter:	No
Spent Lead Acid Battery Importer:	No
Spent Lead Acid Battery Exporter:	No
Current Record:	Yes
Non Storage Recycler Activity:	Not reported
Electronic Manifest Broker:	Not reported

List of NAICS Codes and Descriptions:

NAICS Codes:	No NAICS Codes Found
--------------	----------------------

Facility Has Received Notices of Violations:

Violations:	No Violations Found
-------------	---------------------

Evaluation Action Summary:

Evaluations:	No Evaluations Found
--------------	----------------------

FINDS:

Registry ID:	110009536760
--------------	--------------

[Click Here:](#)

Environmental Interest/Information System:

RCRAInfo is a national information system that supports the Resource Conservation and Recovery Act (RCRA) program through the tracking of events and activities related to facilities that generate, transport, and treat, store, or dispose of hazardous waste. RCRAInfo allows RCRA program staff to track the notification, permit, compliance, and corrective action activities required under RCRA.

Registry ID:	110002628648
--------------	--------------

[Click Here:](#)

Environmental Interest/Information System:

RCRAInfo is a national information system that supports the Resource Conservation and Recovery Act (RCRA) program through the tracking of events and activities related to facilities that generate, transport,

Map ID
Direction
Distance
Elevation

MAP FINDINGS

Site

Database(s)

EDR ID Number
EPA ID Number

G & G AUTO (Continued)

1000114750

and treat, store, or dispose of hazardous waste. RCRAInfo allows RCRA program staff to track the notification, permit, compliance, and corrective action activities required under RCRA.

[Click this hyperlink](#) while viewing on your computer to access additional FINDS: detail in the EDR Site Report.

ECHO:

Envid: 1000114750
Registry ID: 110009536760
DFR URL: <http://echo.epa.gov/detailed-facility-report?fid=110009536760>
Name: G & G AUTO
Address: 8100 ELECTRIC AVE
City,State,Zip: STANTON, CA 90680

Envid: 1000114750
Registry ID: 110002628648
DFR URL: <http://echo.epa.gov/detailed-facility-report?fid=110002628648>
Name: DRESSER DICHEM-STANTON-MAGCOBAR DIV
Address: 8100 ELECTRIC AVE
City,State,Zip: STANTON, CA 90680

W335 DRESSER DICHEM-STANTON-MAGCOBAR DIV
8100 ELECTRIC AVE
STANTON, CA 90680

HAZNET S123751709
HWTS N/A

< 1/8
1 ft.

Site 20 of 26 in cluster W

Relative:
Lower

Actual:
67 ft.

HAZNET:
Name: DRESSER DICHEM-STANTON-MAGCOBAR DIV
Address: 8100 ELECTRIC AVE
Address 2: Not reported
City,State,Zip: STANTON, CA 906800000
Contact: INACTIVE PER UNDELIVR. SURVEY
Telephone: --
Mailing Name: Not reported
Mailing Address: 8100 ELECTRIC AVE

Year: 1984
Gepaid: CAD000632984
TSD EPA ID: CAT080010283
CA Waste Code: 132 - Aqueous solution with metals (< restricted levels and (Alkaline solution (pH >= 12.5) with metals))
Disposal Method: D81 - Disposal, Land Application
Tons: 20.85

Year: 1984
Gepaid: CAD000632984
TSD EPA ID: CAT000646117
CA Waste Code: 141 - Off-specification, aged or surplus inorganics
Disposal Method: D99 - Disposal, Other
Tons: 0.2085

Year: 1984
Gepaid: CAD000632984
TSD EPA ID: CAT000646117
CA Waste Code: 511 - Empty pesticide containers 30 gallons or more
Disposal Method: 94 -

Map ID
Direction
Distance
Elevation

MAP FINDINGS

Site

Database(s)

EDR ID Number
EPA ID Number

DRESSER DICHEM-STANTON-MAGCOBAR DIV (Continued)

S123751709

Tons:	1.2
Year:	1984
Gepaid:	CAD000632984
TSD EPA ID:	CAT000646117
CA Waste Code:	511 - Empty pesticide containers 30 gallons or more
Disposal Method:	D80 - Disposal, Land Fill
Tons:	0.85
Year:	1984
Gepaid:	CAD000632984
TSD EPA ID:	CAT080010283
CA Waste Code:	111 -
Disposal Method:	D81 - Disposal, Land Application
Tons:	20.85
Year:	1984
Gepaid:	CAD000632984
TSD EPA ID:	CAT080010283
CA Waste Code:	132 - Aqueous solution with metals (< restricted levels and (Alkaline solution (pH >= 12.5) with metals))
Disposal Method:	D80 - Disposal, Land Fill
Tons:	20.016
Year:	1984
Gepaid:	CAD000632984
TSD EPA ID:	CAT080010283
CA Waste Code:	122 - Alkaline solution without metals pH >= 12.5
Disposal Method:	D81 - Disposal, Land Application
Tons:	41.7
Year:	1984
Gepaid:	CAD000632984
TSD EPA ID:	CAT000646117
CA Waste Code:	511 - Empty pesticide containers 30 gallons or more
Disposal Method:	D99 - Disposal, Other
Tons:	2.05
Year:	1983
Gepaid:	CAD000632984
TSD EPA ID:	CAD067786749
CA Waste Code:	214 - Unspecified solvent mixture
Disposal Method:	D80 - Disposal, Land Fill
Tons:	20.85
Year:	1983
Gepaid:	CAD000632984
TSD EPA ID:	CAD067786749
CA Waste Code:	181 - Other inorganic solid waste
Disposal Method:	D80 - Disposal, Land Fill
Tons:	20.85

[Click this hyperlink](#) while viewing on your computer to access
2 additional CA HAZNET: record(s) in the EDR Site Report.

Map ID
Direction
Distance
Elevation

MAP FINDINGS

Site

Database(s)

EDR ID Number
EPA ID Number

DRESSER DICHEM-STANTON-MAGCOBAR DIV (Continued)

S123751709

HWTS:

Name: DRESSER DICHEM-STANTON-MAGCOBAR DIV
Address: 8100 ELECTRIC AVE
Address 2: Not reported
City,State,Zip: STANTON, CA 906800000
EPA ID: CAD000632984
Inactive Date: 01/01/1995
Create Date: 07/23/1982
Last Act Date: 08/10/2004
Mailing Name: Not reported
Mailing Address: 8100 ELECTRIC AVE
Mailing Address 2: Not reported
Mailing City,State,Zip: STANTON, CA 906800000
Owner Name: WESTERN AVENUE PROPERTIES
Owner Address: --
Owner Address 2: Not reported
Owner City,State,Zip: --, 99 --
Contact Name: INACTIVE PER UNDELIVR. SURVEY
Contact Address: 11-28-94
Contact Address 2: Not reported
City,State,Zip: --, 99 --

W336 WESTERN AVENUE PROPERTIES
8100 ELECTRIC AVE
< 1/8 STANTON, CA 90680
1 ft.

HAZNET S112860712
HWTS N/A

Site 21 of 26 in cluster W

Relative:
Lower
Actual:
67 ft.

HAZNET:

Name: WESTERN AVENUE PROPERTIES
Address: 8100 ELECTRIC AVE
Address 2: Not reported
City,State,Zip: STANTON, CA 906800000
Contact: GREG KOZLOWSKI
Telephone: 7149397560
Mailing Name: Not reported
Mailing Address: 33 CITY BLVD WEST STE 1640

Year: 1994
Gepaid: CAC001021736
TSD EPA ID: CAT080011059
CA Waste Code: 221 - Waste oil and mixed oil
Disposal Method: R01 - Recycler
Tons: 1.045

Additional Info:

Year: 1994
Gen EPA ID: CAC001021736

Shipment Date: 19940408
Creation Date: 10/5/1995 0:00:00
Receipt Date: 19940408
Manifest ID: 92126462
Trans EPA ID: CAD983640467
Trans Name: Not reported
Trans 2 EPA ID: Not reported

Map ID
Direction
Distance
Elevation

MAP FINDINGS

Site

Database(s)

EDR ID Number
EPA ID Number

WESTERN AVENUE PROPERTIES (Continued)

S112860712

Trans 2 Name: Not reported
TSDF EPA ID: CAT080011059
Trans Name: Not reported
TSDF Alt EPA ID: Not reported
TSDF Alt Name: Not reported
Waste Code Description: 221 - Waste oil and mixed oil
RCRA Code: Not reported
Meth Code: R01 - Recycler
Quantity Tons: 1.045
Waste Quantity: 275
Quantity Unit: G
Additional Code 1: Not reported
Additional Code 2: Not reported
Additional Code 3: Not reported
Additional Code 4: Not reported
Additional Code 5: Not reported

HWTS:

Name: WESTERN AVENUE PROPERTIES
Address: 8100 ELECTRIC AVE
Address 2: Not reported
City,State,Zip: STANTON, CA 906800000
EPA ID: CAC001021736
Inactive Date: 10/25/2000
Create Date: 04/07/1994
Last Act Date: 10/25/2000
Mailing Name: Not reported
Mailing Address: 33 CITY BLVD WEST STE 1640
Mailing Address 2: Not reported
Mailing City,State,Zip: ORANGE, CA 926680000
Owner Name: WESTERN AVENUE PROPERTIES
Owner Address: 33 CITY BLVD WEST STE 1640
Owner Address 2: Not reported
Owner City,State,Zip: ORANGE, CA 926680000
Contact Name: GREG KOZLOWSKI
Contact Address: 33 CITY BLVD STE.1640
Contact Address 2: Not reported
City,State,Zip: ORANGE, CA 926680000

W337 **1X CITY OF STOCKTON**
8100 ELECTRIC AVENUE
< 1/8 **STOCKTON, CA 90680**
1 ft.

Site 22 of 26 in cluster W

HAZNET **S123725723**
HWTS **N/A**

Relative:
Lower
Actual:
67 ft.

HAZNET:
Name: 1X CITY OF STOCKTON
Address: 8100 ELECTRIC AVENUE
Address 2: Not reported
City,State,Zip: STOCKTON, CA 906800000
Contact: WICKMAN, FRED/ENG ASSOC
Telephone: 7142202220
Mailing Name: Not reported
Mailing Address: --

Year: 1990
Gepaid: CAC000269113

Map ID
Direction
Distance
Elevation

MAP FINDINGS

Site

Database(s)

EDR ID Number
EPA ID Number

1X CITY OF STOCKTON (Continued)

S123725723

TSD EPA ID: CAD980884183
CA Waste Code: 352 - Other organic solids
Disposal Method: H01 - Transfer Station
Tons: 0.125

Year: 1990
Gepaid: CAC000269113
TSD EPA ID: CAD980883177
CA Waste Code: 223 - Unspecified oil-containing waste
Disposal Method: R01 - Recycler
Tons: 11.676

HWTS:

Name: 1X CITY OF STOCKTON
Address: 8100 ELECTRIC AVENUE
Address 2: Not reported
City,State,Zip: STOCKTON, CA 906800000
EPA ID: CAC000269113
Inactive Date: 10/25/2000
Create Date: 04/18/1990
Last Act Date: 10/25/2000
Mailing Name: Not reported
Mailing Address: --
Mailing Address 2: Not reported
Mailing City,State,Zip: STOCKTON, CA 906800000
Owner Name: CITY OF STOCKTON
Owner Address: --
Owner Address 2: Not reported
Owner City,State,Zip: --, 99 --
Contact Name: WICKMAN, FRED/ENG ASSOC
Contact Address: --
Contact Address 2: Not reported
City,State,Zip: --, 99 --

Q338

BD LOOPS INC
8161 MONROE AVE
STANTON, CA 90680

< 1/8
1 ft.

Site 45 of 51 in cluster Q

FINDS 1023700210
ECHO N/A

Relative:
Lower

FINDS:
Registry ID: 110070097319

Actual:
67 ft.

Click Here:

Environmental Interest/Information System:

US National Pollutant Discharge Elimination System (NPDES) module of the Compliance Information System (ICIS) tracks surface water permits issued under the Clean Water Act. Under NPDES, all facilities that discharge pollutants from any point source into waters of the United States are required to obtain a permit. The permit will likely contain limits on what can be discharged, impose monitoring and reporting requirements, and include other provisions to ensure that the discharge does not adversely affect water quality.

[Click this hyperlink](#) while viewing on your computer to access additional FINDS: detail in the EDR Site Report.

Map ID
Direction
Distance
Elevation

MAP FINDINGS

Site

Database(s)

EDR ID Number
EPA ID Number

BD LOOPS INC (Continued)

1023700210

ECHO:

Envid: 1023700210
Registry ID: 110070097319
DFR URL: <http://echo.epa.gov/detailed-facility-report?fid=110070097319>
Name: BD LOOPS INC
Address: 8161 MONROE AVE
City,State,Zip: STANTON, CA 90680

W339

**8100 ELECTRIC AVE.
STANTON, CA 90680**

**ERNS 2010949692
N/A**

**< 1/8
1 ft.**

Site 23 of 26 in cluster W

**Relative:
Lower**

Incident Commons:

NRC Report #: 949692

**Actual:
67 ft.**

Description of Incident:

CALLER IS REPORTING THAT CHEMICALS ARE BEING MANUFACTURED FOR
DETAILING AUTOMOBILES IN A WARE HOUSE. CALLER STATED AT THE END OF THE
DAY THE FLOOR IS WASHED DOWN AND THE MATERIAL IS FLOWING OUT INTO THE
STREET AND GUTTER.

Type of Incident: FIXED
Incident Cause: OTHER
Incident Date Time: 2010-07-19 17:30:00
Incident DTG: DISCOVERED
Incident Location: Not reported
Loaction Address: 8100 ELECTRIC AVE.
Location Street 1: Not reported
Location Street 2: Not reported
Location Nearest City: STANTON
Location State: CA
Location County: ORANGE
Location Zip: 90680
Distance From City: Not reported
Distance Units: Not reported
Direction From City: Not reported
Lat Deg: Not reported
Lat Min: Not reported
Lat Sec: Not reported
Lat Quad: Not reported
Long Deg: Not reported
Long Min: Not reported
Long Sec: Not reported
Long Quad: Not reported
Location Section: Not reported
Location Township: Not reported
Location range: Not reported
Potential Range: N

Incidents:

NRC Report #: 949692
Aircraft Type: Not reported
Aircraft Model: Not reported
Aircraft ID: Not reported
Aircraft Fuel Capacity: Not reported
Aircraft Fuel Capacity Units: Not reported
Aircraft Fuel on Board: Not reported
Aircraft Fuel on Board Units: Not reported
Aircraft Spot Number: Not reported

Map ID
Direction
Distance
Elevation

MAP FINDINGS

Site

Database(s)

EDR ID Number
EPA ID Number

(Continued)

2010949692

Aircraft Hanger:	Not reported
Aircraft Runway Number:	Not reported
Road Mile Marker:	Not reported
Building ID:	Not reported
Type of Fixed Object:	WAREHOUSE
Power Generating Facility:	N
Generating Capacity:	Not reported
Type of Fuel:	Not reported
NPDES:	Not reported
NPDES Compliance:	U
Pipeline Type:	Not reported
DOT Regulated:	U
Pipeline Above Ground:	ABOVE
Exposed Underwater:	N
Pipeline Covered:	U
Railroad Hotline:	Not reported
Grade Crossing:	U
Location Subdivision:	Not reported
Railroad Milepost:	Not reported
Type Vehicle Involved:	Not reported
Crossing Device Type:	Not reported
Device Operational:	U
DOT Crossing Number:	Not reported
Brake Failure:	U
Description of Tank:	Not reported
Tank Above Ground:	ABOVE
Transportable Container:	U
Tank Regulated:	U
Tank Regulated By:	Not reported
Tank ID:	Not reported
Capacity of Tank:	Not reported
Capacity of Tank Units:	Not reported
Actual Amount:	Not reported
Actual Amount Units:	Not reported
Platform Rig Name:	Not reported
Platform Letter:	Not reported
Location Area ID:	Not reported
Location Block ID:	Not reported
OCSG Number:	Not reported
OCSP Number:	Not reported
State Lease Number:	Not reported
Pier Dock Number:	Not reported
Berth Slip Number:	Not reported
Continuous Release Type:	Not reported
Initial Continuous Release No:	Not reported
Continuous Release Permit:	Not reported
Allision:	U
Type of Structure:	Not reported
Structure Name:	Not reported
Structure Operational:	U
Airbag Deployed:	U
Date Tiern Normal Service:	Not reported
Service Disruption Time:	Not reported
Service Disruption Units:	Not reported
Transit Bus Flag:	Not reported
CR Begin Date:	Not reported
CR End Date:	Not reported

Map ID
Direction
Distance
Elevation

MAP FINDINGS

Site

Database(s)

EDR ID Number
EPA ID Number

(Continued)

2010949692

CR Change Date:	Not reported
FBI Contact:	Not reported
FBI Contact Date Time:	Not reported
Sub Part C Testing Req:	XXX
Conductor Testing:	Not reported
Engineer Testing:	Not reported
Trainman Testing:	Not reported
Yard Foreman Testing:	Not reported
RCL Operator Testing:	Not reported
Brakeman Testing:	Not reported
Train Dispatcher Testing:	Not reported
Signalman Testing:	Not reported
Other Employee Testing:	Not reported
Unknown Testing:	Not reported
Passenger Handling:	Not reported
Passenger Route:	XXX
Passenger Delay:	XXX

Incident Details:

NRC Report #:	949692
Fire Involved:	N
Fire Extinguished:	U
Any Evacuations:	N
Number Evacuated:	Not reported
Who Evacuated:	Not reported
Radius of Evacuation:	Not reported
Any Injuries:	N
Number Injured:	Not reported
Number Hospitalized:	Not reported
Any Fatalities:	N
Number Fatalities:	Not reported
Any Damages:	N
Damage Amount:	Not reported
Air Corridor Closed:	N
Air Corridor Desc:	Not reported
Air Closure Time:	Not reported
Waterway Closed:	N
Waterway Desc:	Not reported
Waterway Closure Time:	Not reported
Road Closed:	N
Road Desc:	Not reported
Road Closure Time:	Not reported
Closure Direction:	Not reported
Major Artery:	N
Track Closed:	N
Track Desc:	Not reported
Track Closure Time:	Not reported
Media Interest:	NONE
Medium Desc:	WATER
Additional Medium Info:	/ STORM DRAIN / PAVEMENT
Body of Water:	STORM DRAIN
Tributary of:	UNKNOWN
Release Secured:	U
Estimated Duration of Release:	Not reported
Release rate:	Not reported
Desc Remedial Action:	NONE
State Agency on Scene:	NONE

Map ID
Direction
Distance
Elevation

MAP FINDINGS

Site

Database(s)

EDR ID Number
EPA ID Number

(Continued)

2010949692

State Agency Report Number: NONE
Other Agency Notified: Not reported
Weather Conditions: Not reported
Air Temperature: Not reported
Wind Speed: Not reported
Wind Direction: Not reported
Water Supply Contaminated: U
Sheen Size: Not reported
Sheen Color: Not reported
Direction of Sheen Travel: Not reported
Sheen Odor Description: Not reported
Wave Condition: Not reported
Current Speed: Not reported
Current Direction: Not reported
Water Temperature: Not reported
Track Close Dir: Not reported
Empl Fatality: Not reported
Pass Fatality: Not reported
Community Impact: Not reported
Wind Speed Unit: Not reported
Employee Injuries: Not reported
Passenger Injuries: Not reported
Occupant Fatality: Not reported
Current Speed Unit: Not reported
Road Closure Units: Not reported
Track Closure Units: Not reported
Sheen Size Units: Not reported
Additional Info: CALLER HAD NO ADDITIONAL INFORMATION.
State Agency Notified: NONE
Federal Agency Notified: NONE
nearest River Mile Marker: Not reported
Sheen Size Length: Not reported
Sheen Size Length Units: Not reported
Sheen Size Width: Not reported
Sheen Size Width Units: Not reported
Offshore: N
Duration Unit: Not reported
Release Rate Unit: Not reported
Release Rate Rate: Not reported
Passengers Transferred: NO

Calls:

NRC Report #: 949692
Site ID: 2010949692
Date Time Received: 2010-08-02 17:02:06
Date Time Complete: 2010-08-02 17:09:10
Call Type: INC
Responsible Company: HOT WAX
Responsible Org Type: PRIVATE ENTERPRISE
Responsible City: STANTON
Responsible State: CA
Responsible Zip: 90680
On Behalf: Not reported
Source: TELEPHONE

Material Involved:

Map ID
Direction
Distance
Elevation

MAP FINDINGS

Site

Database(s)

EDR ID Number
EPA ID Number

(Continued)

2010949692

NRC Report #: 949692
Chris Code: UNK
Case Number: 000000-00-0
UN Number: Not reported
Amount of Material: 0
Unit of Measure: UNKNOWN AMOUNT
Name of Material: UNKNOWN MATERIAL
If Reached Water: YES
Amount in Water: 0
Unit of Measure Reach Water: UNKNOWN AMOUNT

W340

**G & G AUTO
8100 ELECTRIC AV
STANTON, CA 90680**

**HIST UST
EMI**

**U001565192
N/A**

< 1/8
1 ft.

Site 24 of 26 in cluster W

**Relative:
Lower**

HIST UST:

**Actual:
67 ft.**

Name: DRESSER DICHEM - STANTON
Address: 8100 ELECTRIC AVENUE
City,State,Zip: STANTON, CA 90680
File Number: 0002E872
URL: <http://geotracker.waterboards.ca.gov/ustpdfs/pdf/0002E872.pdf>
Region: STATE
Facility ID: 00000003275
Facility Type: Other
Other Type: OIL FIELD CHEMICALS
Contact Name: Not reported
Telephone: 7148285151
Owner Name: DRESSER INDUSTRIES, INC. - DIC
Owner Address: P.O. BOX 6504 - (DT 2104)
Owner City,St,Zip: HOUSTON, TX 77265
Total Tanks: 0015

Tank Num: 001
Container Num: S-016
Year Installed: 1981
Tank Capacity: 00004000
Tank Used for: WASTE
Type of Fuel: Not reported
Container Construction Thickness: 1/2
Leak Detection: Visual

Tank Num: 002
Container Num: S-015
Year Installed: 1981
Tank Capacity: 00010000
Tank Used for: PRODUCT
Type of Fuel: Not reported
Container Construction Thickness: 1/4"
Leak Detection: Stock Inventor

Tank Num: 003
Container Num: S-014
Year Installed: 1981
Tank Capacity: 00010000
Tank Used for: PRODUCT

Map ID
Direction
Distance
Elevation

MAP FINDINGS

Site

Database(s)

EDR ID Number
EPA ID Number

G & G AUTO (Continued)

U001565192

Type of Fuel: Not reported
Container Construction Thickness: 1/4"
Leak Detection: Stock Inventor

Tank Num: 004
Container Num: S-013
Year Installed: 1981
Tank Capacity: 00010000
Tank Used for: PRODUCT
Type of Fuel: UNLEADED
Container Construction Thickness: 1/4"
Leak Detection: Stock Inventor

Tank Num: 005
Container Num: S-012
Year Installed: 1981
Tank Capacity: 00010000
Tank Used for: PRODUCT
Type of Fuel: DIESEL
Container Construction Thickness: 1/4"
Leak Detection: Stock Inventor

Tank Num: 006
Container Num: S-010
Year Installed: 1981
Tank Capacity: 00004000
Tank Used for: WASTE
Type of Fuel: Not reported
Container Construction Thickness: 1"
Leak Detection: Visual

Tank Num: 007
Container Num: S-009
Year Installed: Not reported
Tank Capacity: 00004500
Tank Used for: WASTE
Type of Fuel: Not reported
Container Construction Thickness: 3 1/2"
Leak Detection: Visual

Tank Num: 008
Container Num: S-008
Year Installed: 1981
Tank Capacity: 00010000
Tank Used for: PRODUCT
Type of Fuel: Not reported
Container Construction Thickness: 1/4"
Leak Detection: Stock Inventor

Tank Num: 009
Container Num: S-007
Year Installed: 1981
Tank Capacity: 00010000
Tank Used for: PRODUCT
Type of Fuel: Not reported
Container Construction Thickness: 1/4"
Leak Detection: Stock Inventor

Map ID
Direction
Distance
Elevation

MAP FINDINGS

Site

Database(s)

EDR ID Number
EPA ID Number

G & G AUTO (Continued)

U001565192

Tank Num: 010
Container Num: S-006
Year Installed: 1981
Tank Capacity: 00010000
Tank Used for: PRODUCT
Type of Fuel: Not reported
Container Construction Thickness: 1/4"
Leak Detection: Stock Inventor

Tank Num: 011
Container Num: S-005
Year Installed: 1981
Tank Capacity: 00010000
Tank Used for: PRODUCT
Type of Fuel: Not reported
Container Construction Thickness: 1/4"
Leak Detection: Stock Inventor

Tank Num: 012
Container Num: S-004
Year Installed: 1981
Tank Capacity: 00005000
Tank Used for: PRODUCT
Type of Fuel: Not reported
Container Construction Thickness: 1/4"
Leak Detection: Stock Inventor

Tank Num: 013
Container Num: S-003
Year Installed: 1981
Tank Capacity: 00005000
Tank Used for: PRODUCT
Type of Fuel: Not reported
Container Construction Thickness: 1/4"
Leak Detection: Stock Inventor

Tank Num: 014
Container Num: S-002
Year Installed: 1981
Tank Capacity: 00005000
Tank Used for: PRODUCT
Type of Fuel: Not reported
Container Construction Thickness: 1/4"
Leak Detection: Stock Inventor

Tank Num: 015
Container Num: S-001
Year Installed: 1981
Tank Capacity: 00005000
Tank Used for: PRODUCT
Type of Fuel: Not reported
Container Construction Thickness: Not reported
Leak Detection: Stock Inventor

[Click here for Geo Tracker PDF:](#)

Map ID
Direction
Distance
Elevation

MAP FINDINGS

Site

Database(s)

EDR ID Number
EPA ID Number

G & G AUTO (Continued)

U001565192

EMI:

Name: G & G AUTO
Address: 8100 ELECTRIC AV
City,State,Zip: STANTON, CA 90680
Year: 1987
County Code: 30
Air Basin: SC
Facility ID: 50664
Air District Name: SC
SIC Code: 7538
Air District Name: SOUTH COAST AQMD
Community Health Air Pollution Info System: Not reported
Consolidated Emission Reporting Rule: Not reported
Total Organic Hydrocarbon Gases Tons/Yr: 0
Reactive Organic Gases Tons/Yr: 0
Carbon Monoxide Emissions Tons/Yr: 0
NOX - Oxides of Nitrogen Tons/Yr: 0
SOX - Oxides of Sulphur Tons/Yr: 0
Particulate Matter Tons/Yr: 0
Part. Matter 10 Micrometers and Smllr Tons/Yr:0

Q341

**BD LOOPS INC
8161 MONROE AVE
STANTON, CA 90680**

**CIWQS S120026108
N/A**

**< 1/8
1 ft.**

Site 46 of 51 in cluster Q

**Relative:
Lower**

CIWQS:

**Actual:
67 ft.**

Name: BD LOOPS INC
Address: 8161 MONROE AVE
City,State,Zip: STANTON, CA 90680
Agency: BD LOOPS INC
Agency Address: 8161 Monroe Ave, Stanton, CA 90680
Place/Project Type: Industrial - Manufacturing Industries, NEC
SIC/NAICS: 3999
Region: 8
Program: INDSTW
Regulatory Measure Status: Active
Regulatory Measure Type: Storm water industrial
Order Number: 2014-0057-DWQ
WDID: 8 30NEC002959
NPDES Number: CAS000001
Adoption Date: Not reported
Effective Date: 01/31/2017
Termination Date: Not reported
Expiration/Review Date: Not reported
Design Flow: Not reported
Major/Minor: Not reported
Complexity: Not reported
TTWQ: Not reported
Enforcement Actions within 5 years: 1
Violations within 5 years: 1
Latitude: 33.806219
Longitude: -117.990321

Map ID
Direction
Distance
Elevation

MAP FINDINGS

Database(s)
EDR ID Number
EPA ID Number

AC342 CALIFORNIA COMFORT VANS
8130 ELECTRIC AVENUE
STANTON, CA 90680

UST U004271473
N/A

< 1/8
1 ft.

Site 1 of 26 in cluster AC

Relative:
Lower

Actual:
67 ft.

UST CLOSURE:

Name:

CALIFORNIA COMFORT VANS

Address:

8130 ELECTRIC AVENUE

City,State,Zip:

STANTON, CA 90680

Claim Number:

Claim No. 3562

Type:

Closure Denials and Approved Orders

Deadline Date:

9/2/2014

Documents:

8130 Electric Avenue, Stanton, CA 90680Notice, 8130 Electric Avenue,
Stanton, CA 90680Draft Order, 8130 Electric Avenue, Stanton, CA
90680Review Summary

Comments:

8130 Electric Avenue, Stanton, CA 90680Notice, 8130 Electric Avenue, Stanton, CA 90680Draft

Comments URL:

https://www.waterboards.ca.gov/water_issues/programs/ustcf/docs/prop_closure_cases/3562

Response:

8130 Electric Avenue, Stanton, CA 90680Notice, 8130 Electric Avenue, Stanton, CA 90680Draft

Response URL:

https://www.waterboards.ca.gov/water_issues/programs/ustcf/docs/prop_closure_cases/3562

Comments2:

Not reported

Comments2 URL:

Not reported

Response2:

Not reported

Response2 URL:

Not reported

Closure:

8130 Electric Avenue, Stanton, CA 90680Notice, 8130 Electric Avenue, Stanton, CA 90680Draft

Closure URL:

https://geotracker.waterboards.ca.gov/regulators/deliverable_documents/7289228141/wqo_2014_0167_ust.pdf

Uniform:

8130 Electric Avenue, Stanton, CA 90680Notice, 8130 Electric Avenue, Stanton, CA 90680Draft

Uniform URL:

https://geotracker.waterboards.ca.gov/regulators/deliverable_documents/4118107676/3562_NFA_Letter.pdf

AC343 3562 ORANGE COUNTY ENVIRONMENTAL HEALTH
8130 ELECTRIC AVE
STANTON, CA 90680

FINDS 1014672669
N/A

< 1/8
1 ft.

Site 2 of 26 in cluster AC

Relative:
Lower

Actual:
67 ft.

FINDS:

Registry ID:

110043360074

Click Here:

Environmental Interest/Information System:

LEAKING UNDERGROUND STORAGE TANK - ARRA

[Click this hyperlink](#) while viewing on your computer to access
additional FINDS: detail in the EDR Site Report.

AC344 W. AVE. PROP. CAL COMFORT VANS
8130 ELECTRIC AVENUE
STANTON, CA

RGA LUST S114719547
N/A

< 1/8
1 ft.

Site 3 of 26 in cluster AC

Relative:
Lower

Actual:
67 ft.

RGA LUST:

Name:

W. AVE. PROP. CAL COMFORT VANS

Address:

8130 ELECTRIC AVENUE

City:

STANTON

State:

STANTON

1992 W. AVE. PROP. CAL COMFORT VANS 8130 ELECTRIC AVENUE

Map ID
Direction
Distance
Elevation

MAP FINDINGS

Site

Database(s)

EDR ID Number
EPA ID Number

R345
< 1/8
1 ft.

PARTS UNLIMITED
10731 CHESTNUT AVE
STANTON, CA 90680

HAZNET
HWTS

S123635928
N/A

Site 9 of 19 in cluster R

Relative:
Higher

Actual:
68 ft.

HAZNET:

Name:

PARTS UNLIMITED

Address:

10731 CHESTNUT AVE

Address 2:

Not reported

City,State,Zip:

STANTON, CA 906802444

Contact:

GUSTAVO ZAPATA

Telephone:

7148286260

Mailing Name:

Not reported

Mailing Address:

10731 CHESTNUT AVE

Year:

2006

Gepaid:

CAL912123556

TSD EPA ID:

CAT080013352

CA Waste Code:

221 - Waste oil and mixed oil

Disposal Method:

H039 - Other Recovery Of Reclamation For Reuse Including Acid
Regeneration, Organics Recovery Ect

Tons:

0.532

Additional Info:

Year:

2006

Gen EPA ID:

CAL912123556

Shipment Date:

20061109

Creation Date:

3/30/2007 13:33:18

Receipt Date:

20061113

Manifest ID:

000246393JJK

Trans EPA ID:

CAL000264806

Trans Name:

EXPRESS OIL CO

Trans 2 EPA ID:

Not reported

Trans 2 Name:

Not reported

TSD EPA ID:

CAT080013352

Trans Name:

DEMENNO KERDOON

TSD EPA ID:

Not reported

TSD EPA Name:

Not reported

Waste Code Description:

221 - Waste oil and mixed oil

RCRA Code:

Not reported

Meth Code:

H039 - Other Recovery Of Reclamation For Reuse Including Acid
Regeneration, Organics Recovery Ect

Quantity Tons:

0.532

Waste Quantity:

140

Quantity Unit:

G

Additional Code 1:

Not reported

Additional Code 2:

Not reported

Additional Code 3:

Not reported

Additional Code 4:

Not reported

Additional Code 5:

Not reported

HWTS:

Name:

PARTS UNLIMITED

Address:

10731 CHESTNUT AVE

Address 2:

Not reported

Map ID
Direction
Distance
Elevation

MAP FINDINGS

Site

Database(s)

EDR ID Number
EPA ID Number

PARTS UNLIMITED (Continued)

S123635928

City,State,Zip: STANTON, CA 906802444
EPA ID: CAL912123556
Inactive Date: 06/30/2007
Create Date: 07/31/1991
Last Act Date: 01/24/2008
Mailing Name: Not reported
Mailing Address: 10731 CHESTNUT AVE
Mailing Address 2: Not reported
Mailing City,State,Zip: STANTON, CA 906802444
Owner Name: GUSTAVO ZAPATA
Owner Address: 10731 CHESTNUT AVE
Owner Address 2: Not reported
Owner City,State,Zip: STANTON, CA 906802444
Contact Name: GUSTAVO ZAPATA
Contact Address: 10731 CHESTNUT AVE
Contact Address 2: Not reported
City,State,Zip: STANTON, CA 906802444

AC346

**CALIFORNIA COMFORT VANS
8130 ELECTRIC AVE
STANTON, CA 90680**

**< 1/8
1 ft.**

Site 4 of 26 in cluster AC

**LUST
Cortese
HAZNET
CERS
HWTS**

**S102426120
N/A**

**Relative:
Lower**

LUST:

**Actual:
67 ft.**

Name: CALIFORNIA COMFORT VANS
Address: 8130 ELECTRIC
City,State,Zip: STANTON, CA 90680
Lead Agency: ORANGE COUNTY LOP
Case Type: LUST Cleanup Site
Geo Track: http://geotracker.waterboards.ca.gov/profile_report.asp?global_id=T0605901119
Global Id: T0605901119
Latitude: 33.8048505
Longitude: -117.9905703
Status: Completed - Case Closed
Status Date: 04/24/2015
Case Worker: SR
RB Case Number: 083001473T
Local Agency: ORANGE COUNTY LOP
File Location: Local Agency
Local Case Number: 90UT081
Potential Media Affect: Aquifer used for drinking water supply, Soil
Potential Contaminants of Concern: Waste Oil / Motor / Hydraulic / Lubricating, * Solvents, Alcohols, Acetone
Site History: Please refer to recent Site Documents or Monitoring Reports in GeoTracker for site history. Orange County is not responsible for the accuracy of any professional interpretations provided in reports submitted by consultants for the responsible party.

LUST:

Global Id: T0605901119
Contact Type: Regional Board Caseworker
Contact Name: CARL BERNHARDT
Organization Name: SANTA ANA RWQCB (REGION 8)
Address: 3737 MAIN STREET, SUITE 500
City: RIVERSIDE
Email: carl.bernhardt@waterboards.ca.gov
Phone Number: 9517824495

Map ID
Direction
Distance
Elevation

MAP FINDINGS

Site

Database(s)

EDR ID Number
EPA ID Number

CALIFORNIA COMFORT VANS (Continued)

S102426120

Global Id: T0605901119
Contact Type: Local Agency Caseworker
Contact Name: SHYAMALA RAJAGOPAL
Organization Name: ORANGE COUNTY LOP
Address: 1241 E. DYER ROAD SUITE 120
City: SANTA ANA
Email: srjagopal@ochca.com
Phone Number: 7144336262

LUST:

Global Id: T0605901119
Action Type: ENFORCEMENT
Date: 07/08/2009
Action: Staff Letter

Global Id: T0605901119
Action Type: ENFORCEMENT
Date: 04/07/2015
Action: File Review - Closure

Global Id: T0605901119
Action Type: ENFORCEMENT
Date: 04/03/2015
Action: File Review - Closure

Global Id: T0605901119
Action Type: ENFORCEMENT
Date: 04/06/2015
Action: File Review - Closure

Global Id: T0605901119
Action Type: ENFORCEMENT
Date: 07/01/2014
Action: Notification - Public Notice of Case Closure

Global Id: T0605901119
Action Type: ENFORCEMENT
Date: 04/06/2015
Action: Email Correspondence

Global Id: T0605901119
Action Type: ENFORCEMENT
Date: 04/24/2015
Action: Closure/No Further Action Letter

Global Id: T0605901119
Action Type: ENFORCEMENT
Date: 06/26/2014
Action: Clean Up Fund - Case Closure Review Summary Report (RSR)

Global Id: T0605901119
Action Type: ENFORCEMENT
Date: 10/15/2014
Action: State Water Board Closure Order

Global Id: T0605901119
Action Type: Other

Map ID
Direction
Distance
Elevation

MAP FINDINGS

Site

Database(s)

EDR ID Number
EPA ID Number

CALIFORNIA COMFORT VANS (Continued)

S102426120

Date:	03/26/1990
Action:	Leak Discovery
Global Id:	T0605901119
Action Type:	ENFORCEMENT
Date:	02/09/2009
Action:	File review
Global Id:	T0605901119
Action Type:	RESPONSE
Date:	10/15/2003
Action:	Soil and Water Investigation Workplan
Global Id:	T0605901119
Action Type:	RESPONSE
Date:	01/15/2004
Action:	Soil and Water Investigation Workplan
Global Id:	T0605901119
Action Type:	RESPONSE
Date:	07/30/2004
Action:	Other Workplan
Global Id:	T0605901119
Action Type:	RESPONSE
Date:	11/30/2004
Action:	Soil and Water Investigation Report
Global Id:	T0605901119
Action Type:	RESPONSE
Date:	08/12/2005
Action:	CAP/RAP - Feasibility Study Report
Global Id:	T0605901119
Action Type:	RESPONSE
Date:	11/10/2005
Action:	CAP/RAP - Feasibility Study Report
Global Id:	T0605901119
Action Type:	RESPONSE
Date:	03/03/2006
Action:	CAP/RAP - Feasibility Study Report
Global Id:	T0605901119
Action Type:	RESPONSE
Date:	03/10/2006
Action:	CAP/RAP - Feasibility Study Report
Global Id:	T0605901119
Action Type:	RESPONSE
Date:	07/14/2006
Action:	CAP/RAP - Feasibility Study Report
Global Id:	T0605901119
Action Type:	RESPONSE
Date:	02/20/2008
Action:	Other Report / Document

Map ID
Direction
Distance
Elevation

MAP FINDINGS

Site

Database(s)

EDR ID Number
EPA ID Number

CALIFORNIA COMFORT VANS (Continued)

S102426120

Global Id:	T0605901119
Action Type:	RESPONSE
Date:	03/28/2008
Action:	Other Report / Document
Global Id:	T0605901119
Action Type:	RESPONSE
Date:	08/15/2008
Action:	Soil and Water Investigation Report
Global Id:	T0605901119
Action Type:	RESPONSE
Date:	01/24/2005
Action:	Soil and Water Investigation Report
Global Id:	T0605901119
Action Type:	RESPONSE
Date:	05/11/2007
Action:	CAP/RAP - Feasibility Study Report
Global Id:	T0605901119
Action Type:	ENFORCEMENT
Date:	10/27/2008
Action:	File review
Global Id:	T0605901119
Action Type:	ENFORCEMENT
Date:	10/01/2008
Action:	File review
Global Id:	T0605901119
Action Type:	ENFORCEMENT
Date:	11/10/2009
Action:	File review
Global Id:	T0605901119
Action Type:	ENFORCEMENT
Date:	05/22/2009
Action:	File review
Global Id:	T0605901119
Action Type:	REMEDIATION
Date:	10/20/2005
Action:	Pump & Treat (P&T) Groundwater
Global Id:	T0605901119
Action Type:	REMEDIATION
Date:	02/09/2007
Action:	In Situ Physical/Chemical Treatment (other than SVE)
Global Id:	T0605901119
Action Type:	REMEDIATION
Date:	10/26/2005
Action:	Soil Vapor Extraction (SVE)
Global Id:	T0605901119
Action Type:	ENFORCEMENT

Map ID
Direction
Distance
Elevation

MAP FINDINGS

Site

Database(s)

EDR ID Number
EPA ID Number

CALIFORNIA COMFORT VANS (Continued)

S102426120

Date:	01/21/2011
Action:	Clean Up Fund - Case Closure Review Summary Report (RSR)
Global Id:	T0605901119
Action Type:	ENFORCEMENT
Date:	02/13/2009
Action:	File review
Global Id:	T0605901119
Action Type:	ENFORCEMENT
Date:	08/31/2009
Action:	File review
Global Id:	T0605901119
Action Type:	ENFORCEMENT
Date:	05/10/2010
Action:	File review
Global Id:	T0605901119
Action Type:	REMEDIATION
Date:	04/09/1990
Action:	Excavation
Global Id:	T0605901119
Action Type:	RESPONSE
Date:	03/02/2015
Action:	Request for Closure - Regulator Responded
Global Id:	T0605901119
Action Type:	RESPONSE
Date:	04/03/2015
Action:	Request for Closure - Regulator Responded
Global Id:	T0605901119
Action Type:	RESPONSE
Date:	04/03/2015
Action:	Request for Closure - Regulator Responded
Global Id:	T0605901119
Action Type:	ENFORCEMENT
Date:	03/06/2012
Action:	Clean Up Fund - Case Closure Review Summary Report (RSR)
Global Id:	T0605901119
Action Type:	Other
Date:	03/27/1990
Action:	Leak Reported
Global Id:	T0605901119
Action Type:	ENFORCEMENT
Date:	03/17/1993
Action:	* Historical Enforcement
Global Id:	T0605901119
Action Type:	ENFORCEMENT
Date:	08/12/2004
Action:	Staff Letter

Map ID
Direction
Distance
Elevation

MAP FINDINGS

Site

Database(s)

EDR ID Number
EPA ID Number

CALIFORNIA COMFORT VANS (Continued)

S102426120

Global Id: T0605901119
Action Type: ENFORCEMENT
Date: 07/07/2005
Action: Staff Letter

Global Id: T0605901119
Action Type: ENFORCEMENT
Date: 02/15/2008
Action: Staff Letter

Global Id: T0605901119
Action Type: ENFORCEMENT
Date: 12/20/2004
Action: Warning Letter

Global Id: T0605901119
Action Type: ENFORCEMENT
Date: 07/03/2006
Action: Warning Letter

Global Id: T0605901119
Action Type: ENFORCEMENT
Date: 01/03/2008
Action: Staff Letter

Global Id: T0605901119
Action Type: ENFORCEMENT
Date: 01/02/2008
Action: Staff Letter

Global Id: T0605901119
Action Type: ENFORCEMENT
Date: 07/09/2004
Action: Staff Letter

Global Id: T0605901119
Action Type: ENFORCEMENT
Date: 09/08/2003
Action: Staff Letter

Global Id: T0605901119
Action Type: ENFORCEMENT
Date: 12/10/2003
Action: Staff Letter

Global Id: T0605901119
Action Type: ENFORCEMENT
Date: 02/03/2006
Action: Staff Letter - #1

Global Id: T0605901119
Action Type: ENFORCEMENT
Date: 04/06/2007
Action: Warning Letter

Global Id: T0605901119
Action Type: ENFORCEMENT

Map ID
Direction
Distance
Elevation

MAP FINDINGS

Site

Database(s)

EDR ID Number
EPA ID Number

CALIFORNIA COMFORT VANS (Continued)

S102426120

Date: 03/29/2006
Action: Staff Letter

Global Id: T0605901119
Action Type: ENFORCEMENT
Date: 02/03/2006
Action: Staff Letter - #2

Global Id: T0605901119
Action Type: ENFORCEMENT
Date: 08/11/2005
Action: Staff Letter

Global Id: T0605901119
Action Type: ENFORCEMENT
Date: 05/12/2008
Action: Staff Letter

Global Id: T0605901119
Action Type: ENFORCEMENT
Date: 02/18/2010
Action: File review

LUST:

Global Id: T0605901119
Status: Open - Case Begin Date
Status Date: 03/26/1990

Global Id: T0605901119
Status: Open - Site Assessment
Status Date: 02/08/1994

Global Id: T0605901119
Status: Open - Remediation
Status Date: 02/01/2009

Global Id: T0605901119
Status: Open - Eligible for Closure
Status Date: 06/28/2013

Global Id: T0605901119
Status: Completed - Case Closed
Status Date: 04/24/2015

LUST REG 8:

Name: CALIFORNIA COMFORT VANS
Address: 8130 ELECTRIC AVE
City: STANTON
Region: 8
County: Orange
Regional Board: Santa Ana Region
Facility Status: Pollution Characterization
Case Number: 083001473T
Local Case Num: 90UT081
Case Type: Other ground water affected

Map ID
Direction
Distance
Elevation

MAP FINDINGS

Site

Database(s)

EDR ID Number
EPA ID Number

CALIFORNIA COMFORT VANS (Continued)

S102426120

Substance:	13,67630,676
Qty Leaked:	0
Abate Method:	Not reported
Cross Street:	Not reported
Enf Type:	SEL
Funding:	Not reported
How Discovered:	Tank Closure
How Stopped:	Close Tank
Leak Cause:	Unknown
Leak Source:	Unknown
Global ID:	T0605901119
How Stopped Date:	9/9/9999
Enter Date:	Not reported
Date Confirmation of Leak Began:	Not reported
Date Preliminary Assessment Began:	Not reported
Discover Date:	3/26/1990
Enforcement Date:	Not reported
Close Date:	Not reported
Date Prelim Assessment Workplan Submitted:	Not reported
Date Pollution Characterization Began:	2/8/1994
Date Remediation Plan Submitted:	Not reported
Date Remedial Action Underway:	Not reported
Date Post Remedial Action Monitoring:	Not reported
Enter Date:	Not reported
GW Qualifies:	Not reported
Soil Qualifies:	Not reported
Operator:	Not reported
Facility Contact:	Not reported
Interim:	Not reported
Oversite Program:	LUST
Latitude:	33.8048505
Longitude:	-117.9905703
MTBE Date:	Not reported
Max MTBE GW:	Not reported
MTBE Concentration:	0
Max MTBE Soil:	Not reported
MTBE Fuel:	0
MTBE Tested:	Not Required to be Tested.
MTBE Class:	*
Staff:	CAB
Staff Initials:	SK
Lead Agency:	Local Agency
Local Agency:	30000L
Hydr Basin #:	Not reported
Beneficial:	MUN
Priority:	Not reported
Cleanup Fund Id:	Not reported
Work Suspended:	Not reported
Summary:	Not reported

ORANGE CO. LUST:

Name:	CALIFORNIA COMFORT VANS
Address:	8130 ELECTRIC AVE
City,State,Zip:	STANTON, CA 90680
Region:	ORANGE
Facility Id:	90UT081
Released Substance:	Waste oil/Used oil; Solvents; Isopropyl alcohol; Acetone, etc.

Map ID
Direction
Distance
Elevation

MAP FINDINGS

Site

Database(s)

EDR ID Number
EPA ID Number

CALIFORNIA COMFORT VANS (Continued)

S102426120

Date Closed: 04/24/2015
Record ID: RO0002824

CORTESE:

Name: CALIFORNIA COMFORT VANS
Address: 8130 ELECTRIC
City,State,Zip: STANTON, CA 90680
Region: CORTESE
Envirostor Id: Not reported
Global ID: T0605901119
Site/Facility Type: LUST CLEANUP SITE
Cleanup Status: COMPLETED - CASE CLOSED
Status Date: Not reported
Site Code: Not reported
Latitude: Not reported
Longitude: Not reported
Owner: Not reported
Enf Type: Not reported
Swat R: Not reported
Flag: active
Order No: Not reported
Waste Discharge System No: Not reported
Effective Date: Not reported
Region 2: Not reported
WID Id: Not reported
Solid Waste Id No: Not reported
Waste Management Uit Name: Not reported
File Name: Active Open

HAZNET:

Name: WESTERN AVENUE PROPERTIES LLC
Address: 8130 ELECTRIC AVE
Address 2: Not reported
City,State,Zip: STANTON, CA 906802607
Contact: ALEXANDRA
Telephone: 9494629010
Mailing Name: Not reported
Mailing Address: 25391 COMMERCENTRE DR STE 120

Year: 2015
Gepaid: CAC002817720
TSD EPA ID: CAD982444481
CA Waste Code: 223 - Unspecified oil-containing waste
Disposal Method: H141 - Storage, Bulking, And/Or Transfer Off Site--No Treatment/Reovery (H010-H129) Or (H131-H135)
Tons: 6.672

Additional Info:

Year: 2015
Gen EPA ID: CAC002817720

Shipment Date: 20150611
Creation Date: 9/8/2015 22:15:26
Receipt Date: 20150612
Manifest ID: 014581302JJK

Map ID
Direction
Distance
Elevation

MAP FINDINGS

Site

Database(s)

EDR ID Number
EPA ID Number

CALIFORNIA COMFORT VANS (Continued)

S102426120

Trans EPA ID: CAR000172460
Trans Name: ENVIRONMENTAL LOGISTICS INC
Trans 2 EPA ID: Not reported
Trans 2 Name: Not reported
TSDf EPA ID: CAD982444481
Trans Name: FILTER RECYCLING SERVICES INC
TSDf Alt EPA ID: Not reported
TSDf Alt Name: Not reported
Waste Code Description: 223 - Unspecified oil-containing waste
RCRA Code: Not reported
Meth Code: H141 - Storage, Bulking, And/Or Transfer Off Site--No Treatment/Recovery (H010-H129) Or (H131-H135)

Quantity Tons: 6.672
Waste Quantity: 1600
Quantity Unit: G
Additional Code 1: Not reported
Additional Code 2: Not reported
Additional Code 3: Not reported
Additional Code 4: Not reported
Additional Code 5: Not reported

CERS:

Name: CALIFORNIA COMFORT VANS
Address: 8130 ELECTRIC
City,State,Zip: STANTON, CA 90680
Site ID: 250313
CERS ID: T0605901119
CERS Description: Leaking Underground Storage Tank Cleanup Site

Affiliation:

Affiliation Type Desc: Regional Board Caseworker
Entity Name: CARL BERNHARDT - SANTA ANA RWQCB (REGION 8)
Entity Title: Not reported
Affiliation Address: 3737 MAIN STREET, SUITE 500
Affiliation City: RIVERSIDE
Affiliation State: CA
Affiliation Country: Not reported
Affiliation Zip: Not reported
Affiliation Phone: 9517824495

Affiliation Type Desc: Local Agency Caseworker
Entity Name: SHYAMALA RAJAGOPAL - ORANGE COUNTY LOP
Entity Title: Not reported
Affiliation Address: 1241 E. DYER ROAD SUITE 120
Affiliation City: SANTA ANA
Affiliation State: CA
Affiliation Country: Not reported
Affiliation Zip: Not reported
Affiliation Phone: 7144336262

HWTS:

Name: WESTERN AVENUE PROPERTIES LLC
Address: 8130 ELECTRIC AVE
Address 2: Not reported
City,State,Zip: STANTON, CA 906802607
EPA ID: CAC002817720

Map ID
Direction
Distance
Elevation

MAP FINDINGS

Site

Database(s)

EDR ID Number
EPA ID Number

CALIFORNIA COMFORT VANS (Continued)

S102426120

Inactive Date: 09/09/2015
Create Date: 06/10/2015
Last Act Date: 09/10/2015
Mailing Name: Not reported
Mailing Address: 25391 COMMERCENTRE DR STE 120
Mailing Address 2: Not reported
Mailing City,State,Zip: LAKE FOREST, CA 926308894
Owner Name: ALEXANDRA NORIEGA
Owner Address: 25391 COMMERCENTRE DR STE 120
Owner Address 2: Not reported
Owner City,State,Zip: LAKE FOREST, CA 926308894
Contact Name: ALEXANDRA
Contact Address: 25391 COMMERCENTRE DR STE 120
Contact Address 2: Not reported
City,State,Zip: LAKE FOREST, CA 926308894

AB347

**RON'S PLUMBING
10671 FLOWER AVE
STANTON, CA 90680**

**UST U003785109
N/A**

**< 1/8
1 ft.**

Site 2 of 2 in cluster AB

**Relative:
Lower**

UST:
Name: RONS PLUMBING
Address: 10671 FLOWER AVE
City,State,Zip: STANTON, CA 90680
Facility ID: 8855
Permitting Agency: ORANGE COUNTY
Latitude: 33.80882
Longitude: -117.993297

**Actual:
67 ft.**

AC348

**CALIFORNIA COMFORT VANS
8130 ELECTRIC
STANTON, CA 90680**

**FINDS 1023234792
N/A**

**< 1/8
1 ft.**

Site 5 of 26 in cluster AC

**Relative:
Lower**

FINDS:
Registry ID: 110065222182

**Actual:
67 ft.**

Click Here:

Environmental Interest/Information System:
STATE MASTER

Click this hyperlink while viewing on your computer to access
additional FINDS: detail in the EDR Site Report.

Map ID
Direction
Distance
Elevation

MAP FINDINGS

EDR ID Number
EPA ID Number

	Site	Database(s)	
AC349	RENEW ENTERPRISES 8130 ELECTRIC AVENUE STANTON, CA 90680	RCRA NonGen / NLR	1026469787 CAC003075281
< 1/8 1 ft.	Site 6 of 26 in cluster AC		
Relative: Lower	RCRA NonGen / NLR:		
	Date Form Received by Agency:	2020-07-17 00:00:00.0	
Actual: 67 ft.	Handler Name:	RENEW ENTERPRISES	
	Handler Address:	8130 ELECTRIC AVENUE	
	Handler City,State,Zip:	STANTON, CA 90680	
	EPA ID:	CAC003075281	
	Contact Name:	JENNY OTERO	
	Contact Address:	8130 ELECTRIC AVENUE	
	Contact City,State,Zip:	STANTON, CA 90680	
	Contact Telephone:	714-820-6176	
	Contact Fax:	Not reported	
	Contact Email:	INFO@INVERTCORP.COM	
	Contact Title:	Not reported	
	EPA Region:	09	
	Land Type:	Not reported	
	Federal Waste Generator Description:	Not a generator, verified	
	Non-Notifier:	Not reported	
	Biennial Report Cycle:	Not reported	
	Accessibility:	Not reported	
	Active Site Indicator:	Not reported	
	State District Owner:	Not reported	
	State District:	Not reported	
	Mailing Address:	8130 ELECTRIC AVENUE	
	Mailing City,State,Zip:	STANTON, CA 90680	
	Owner Name:	RENEW ENTERPRISES	
	Owner Type:	Other	
	Operator Name:	JENNY OTERO	
	Operator Type:	Other	
	Short-Term Generator Activity:	No	
	Importer Activity:	No	
	Mixed Waste Generator:	No	
	Transporter Activity:	No	
	Transfer Facility Activity:	No	
	Recycler Activity with Storage:	No	
	Small Quantity On-Site Burner Exemption:	No	
	Smelting Melting and Refining Furnace Exemption:	No	
	Underground Injection Control:	No	
	Off-Site Waste Receipt:	No	
	Universal Waste Indicator:	No	
	Universal Waste Destination Facility:	No	
	Federal Universal Waste:	No	
	Active Site Fed-Reg Treatment Storage and Disposal Facility:	Not reported	
	Active Site Converter Treatment storage and Disposal Facility:	Not reported	
	Active Site State-Reg Treatment Storage and Disposal Facility:	Not reported	
	Active Site State-Reg Handler:	---	
	Federal Facility Indicator:	Not reported	
	Hazardous Secondary Material Indicator:	N	
	Sub-Part K Indicator:	Not reported	
	Commercial TSD Indicator:	No	
	Treatment Storage and Disposal Type:	Not reported	
	2018 GPRA Permit Baseline:	Not on the Baseline	
	2018 GPRA Renewals Baseline:	Not on the Baseline	
	Permit Renewals Workload Universe:	Not reported	

Map ID
Direction
Distance
Elevation

MAP FINDINGS

Site

Database(s)

EDR ID Number
EPA ID Number

RENEW ENTERPRISES (Continued)

1026469787

Permit Workload Universe:	Not reported
Permit Progress Universe:	Not reported
Post-Closure Workload Universe:	Not reported
Closure Workload Universe:	Not reported
202 GPRA Corrective Action Baseline:	No
Corrective Action Workload Universe:	No
Subject to Corrective Action Universe:	No
Non-TSDFs Where RCRA CA has Been Imposed Universe:	No
TSDFs Potentially Subject to CA Under 3004 (u)/(v) Universe:	No
TSDFs Only Subject to CA under Discretionary Auth Universe:	No
Corrective Action Priority Ranking:	No NCAPS ranking
Environmental Control Indicator:	No
Institutional Control Indicator:	No
Human Exposure Controls Indicator:	N/A
Groundwater Controls Indicator:	N/A
Operating TSDF Universe:	Not reported
Full Enforcement Universe:	Not reported
Significant Non-Complier Universe:	No
Unaddressed Significant Non-Complier Universe:	No
Addressed Significant Non-Complier Universe:	No
Significant Non-Complier With a Compliance Schedule Universe:	No
Financial Assurance Required:	Not reported
Handler Date of Last Change:	2020-08-14 15:09:14.0
Recognized Trader-Importer:	No
Recognized Trader-Exporter:	No
Importer of Spent Lead Acid Batteries:	No
Exporter of Spent Lead Acid Batteries:	No
Recycler Activity Without Storage:	No
Manifest Broker:	No
Sub-Part P Indicator:	No

Handler - Owner Operator:

Owner/Operator Indicator:	Operator
Owner/Operator Name:	JENNY OTERO
Legal Status:	Other
Date Became Current:	Not reported
Date Ended Current:	Not reported
Owner/Operator Address:	8130 ELECTRIC AVENUE
Owner/Operator City,State,Zip:	STANTON, CA 90680
Owner/Operator Telephone:	714-820-6176
Owner/Operator Telephone Ext:	Not reported
Owner/Operator Fax:	Not reported
Owner/Operator Email:	Not reported

Owner/Operator Indicator:	Owner
Owner/Operator Name:	RENEW ENTERPRISES
Legal Status:	Other
Date Became Current:	Not reported
Date Ended Current:	Not reported
Owner/Operator Address:	8130 ELECTRIC AVENUE
Owner/Operator City,State,Zip:	STANTON, CA 90680
Owner/Operator Telephone:	714-820-6176
Owner/Operator Telephone Ext:	Not reported
Owner/Operator Fax:	Not reported
Owner/Operator Email:	Not reported

Map ID
Direction
Distance
Elevation

MAP FINDINGS

Site

Database(s)

EDR ID Number
EPA ID Number

RENEW ENTERPRISES (Continued)

1026469787

Historic Generators:

Receive Date:	2020-07-17 00:00:00.0
Handler Name:	RENEW ENTERPRISES
Federal Waste Generator Description:	Not a generator, verified
State District Owner:	Not reported
Large Quantity Handler of Universal Waste:	No
Recognized Trader Importer:	No
Recognized Trader Exporter:	No
Spent Lead Acid Battery Importer:	No
Spent Lead Acid Battery Exporter:	No
Current Record:	Yes
Non Storage Recycler Activity:	Not reported
Electronic Manifest Broker:	Not reported

List of NAICS Codes and Descriptions:

NAICS Code:	325910
NAICS Description:	PRINTING INK MANUFACTURING

Facility Has Received Notices of Violations:

Violations:	No Violations Found
-------------	---------------------

Evaluation Action Summary:

Evaluations:	No Evaluations Found
--------------	----------------------

AC350

**CALIFORNIA COMFORT VANS
8130 ELECTRIC
STANTON, CA**

RGA LUST

**S114589895
N/A**

**< 1/8
1 ft.**

Site 7 of 26 in cluster AC

**Relative:
Lower**

RGA LUST:

**Actual:
67 ft.**

Name:	CALIFORNIA COMFORT VANS
Address:	8130 ELECTRIC
City:	STANTON
State:	STANTON
2012	CALIFORNIA COMFORT VANS 8130 ELECTRIC
Name:	CALIFORNIA COMFORT VANS
Address:	8130 ELECTRIC
City:	STANTON
State:	STANTON
2011	CALIFORNIA COMFORT VANS 8130 ELECTRIC
Name:	CALIFORNIA COMFORT VANS
Address:	8130 ELECTRIC
City:	STANTON
State:	STANTON
2010	CALIFORNIA COMFORT VANS 8130 ELECTRIC
Name:	CALIFORNIA COMFORT VANS
Address:	8130 ELECTRIC
City:	STANTON
State:	STANTON
2009	CALIFORNIA COMFORT VANS 8130 ELECTRIC
Name:	CALIFORNIA COMFORT VANS
Address:	8130 ELECTRIC
City:	STANTON
State:	STANTON

Map ID
Direction
Distance
Elevation

MAP FINDINGS

Site

Database(s)

EDR ID Number
EPA ID Number

CALIFORNIA COMFORT VANS (Continued)

S114589895

2008 CALIFORNIA COMFORT VANS 8130 ELECTRIC
Name: CALIFORNIA COMFORT VANS
Address: 8130 ELECTRIC
City: STANTON
State: STANTON
2007 CALIFORNIA COMFORT VANS 8130 ELECTRIC
Name: CALIFORNIA COMFORT VANS
Address: 8130 ELECTRIC
City: STANTON
State: STANTON
2006 CALIFORNIA COMFORT VANS 8130 ELECTRIC
Name: CALIFORNIA COMFORT VANS
Address: 8130 ELECTRIC
City: STANTON
State: STANTON
2005 CALIFORNIA COMFORT VANS 8130 ELECTRIC

S351

**DV TRAILERS
8072 MONROE AVENUE
STANTON, CA 90680**

CERS HAZ WASTE

S120713005

**< 1/8
1 ft.**

**EMI
NPDES
CIWQS
CERS**

N/A

Site 4 of 10 in cluster S

**Relative:
Higher**

CERS HAZ WASTE:

**Actual:
68 ft.**

Name: DV TRAILERS
Address: 8072 MONROE AVE
City,State,Zip: STANTON, CA 90680
Site ID: 429542
CERS ID: 10750492
CERS Description: Hazardous Waste Generator

EMI:

Name: DV MANUFACTURING, INC
Address: 8072 MONROE AVE
City,State,Zip: STANTON, CA 90680
Year: 2015
County Code: 30
Air Basin: SC
Facility ID: 178373
Air District Name: SC
SIC Code: 5599
Air District Name: SOUTH COAST AQMD
Community Health Air Pollution Info System: Not reported
Consolidated Emission Reporting Rule: Not reported
Total Organic Hydrocarbon Gases Tons/Yr: 0.69843728717
Reactive Organic Gases Tons/Yr: 0.69378248
Carbon Monoxide Emissions Tons/Yr: 0
NOX - Oxides of Nitrogen Tons/Yr: 0
SOX - Oxides of Sulphur Tons/Yr: 0
Particulate Matter Tons/Yr: 0.022079375
Part. Matter 10 Micrometers and Smllr Tons/Yr:0.0211962

Name: DV MANUFACTURING, INC
Address: 8072 MONROE AVE
City,State,Zip: STANTON, CA 90680
Year: 2016
County Code: 30

Map ID
Direction
Distance
Elevation

MAP FINDINGS

Site

Database(s)

EDR ID Number
EPA ID Number

DV TRAILERS (Continued)

S120713005

Air Basin: SC
Facility ID: 178373
Air District Name: SC
SIC Code: 5082
Air District Name: SOUTH COAST AQMD
Community Health Air Pollution Info System: Not reported
Consolidated Emission Reporting Rule: Not reported
Total Organic Hydrocarbon Gases Tons/Yr: 1.3726156494
Reactive Organic Gases Tons/Yr: 1.36
Carbon Monoxide Emissions Tons/Yr: Not reported
NOX - Oxides of Nitrogen Tons/Yr: Not reported
SOX - Oxides of Sulphur Tons/Yr: Not reported
Particulate Matter Tons/Yr: 0.04572
Part. Matter 10 Micrometers and Smllr Tons/Yr: 0.0438912

NPDES:

Name: DV TRAILERS
Address: 8072 MONROE AVENUE
City,State,Zip: STANTON, CA 90680
Facility Status: Not reported
NPDES Number: Not reported
Region: Not reported
Agency Number: Not reported
Regulatory Measure ID: Not reported
Place ID: Not reported
Order Number: Not reported
WDID: 8 30NEC005074
Regulatory Measure Type: Industrial
Program Type: Not reported
Adoption Date Of Regulatory Measure: Not reported
Effective Date Of Regulatory Measure: Not reported
Termination Date Of Regulatory Measure: Not reported
Expiration Date Of Regulatory Measure: Not reported
Discharge Address: Not reported
Discharge Name: Not reported
Discharge City: Not reported
Discharge State: Not reported
Discharge Zip: Not reported
Status: Active
Status Date: 04/16/2019
Operator Name: DV MANUFACTURING INC
Operator Address: 8072 Monroe Avenue
Operator City: Stanton
Operator State: California
Operator Zip: 90680

Name: DV TRAILERS
Address: 8072 MONROE AVENUE
City,State,Zip: STANTON, CA 90680
Facility Status: Active
NPDES Number: CAS000001
Region: 8
Agency Number: 0
Regulatory Measure ID: 507891
Place ID: Not reported
Order Number: 97-03-DWQ
WDID: 8 30NEC005074

Map ID
Direction
Distance
Elevation

MAP FINDINGS

Site

Database(s)

EDR ID Number
EPA ID Number

DV TRAILERS (Continued)

S120713005

Regulatory Measure Type: Enrollee
Program Type: Industrial
Adoption Date Of Regulatory Measure: Not reported
Effective Date Of Regulatory Measure: 04/16/2019
Termination Date Of Regulatory Measure: Not reported
Expiration Date Of Regulatory Measure: Not reported
Discharge Address: 8072 Monroe Avenue
Discharge Name: DV MANUFACTURING INC
Discharge City: Stanton
Discharge State: California
Discharge Zip: 90680
Status: Not reported
Status Date: Not reported
Operator Name: Not reported
Operator Address: Not reported
Operator City: Not reported
Operator State: Not reported
Operator Zip: Not reported

CIWQS:

Name: DV TRAILERS
Address: 8072 MONROE AVENUE
City,State,Zip: STANTON, CA 90680
Agency: DV MANUFACTURING INC
Agency Address: 8072 Monroe Avenue, Stanton, CA 90680
Place/Project Type: Industrial - Transportation Equipment, NEC
SIC/NAICS: 3799
Region: 8
Program: INDSTW
Regulatory Measure Status: Active
Regulatory Measure Type: Storm water industrial
Order Number: 2014-0057-DWQ
WDID: 8 30NEC005074
NPDES Number: CAS000001
Adoption Date: Not reported
Effective Date: 04/16/2019
Termination Date: Not reported
Expiration/Review Date: Not reported
Design Flow: Not reported
Major/Minor: Not reported
Complexity: Not reported
TTWQ: Not reported
Enforcement Actions within 5 years: 0
Violations within 5 years: 0
Latitude: 33.80542
Longitude: -117.99203

CERS:

Name: DV TRAILERS
Address: 8072 MONROE AVE
City,State,Zip: STANTON, CA 90680
Site ID: 429542
CERS ID: 10750492
CERS Description: Chemical Storage Facilities

Evaluation:

Eval General Type: Compliance Evaluation Inspection

Map ID
Direction
Distance
Elevation

MAP FINDINGS

Site

Database(s)

EDR ID Number
EPA ID Number

DV TRAILERS (Continued)

S120713005

Eval Date: 10-12-2016
Violations Found: No
Eval Type: Routine done by local agency
Eval Notes: Big Tex West Trailer Sales DV Trailer Home of DV Trailers and DV Manufacturing, Inc, 8072 Monroe Ave. Stanton, CA 90680 Founder Dennis Vonlossberg Email : dennis@bigtexwest.com (714-828-9900) On site to conduct a new facility inspection with regards to the Hazardous Materials Business Emergency Program. Consent to inspect and take photos of the facility was provided by Dennis Vonlossberg. This facility is responsible for identifying all hazardous materials and hazardous wastes, which are above the disclosure thresholds. Reporting thresholds for hazardous substances stored at the facility are 500 pounds of solids or 55 gallons of liquid or 200 cubic feet of gas. Hazardous wastes should have a separate disclosure. The facility was observed with the following Hazardous Materials and Hazardous Wastes being stored at the site. HM -Propane 10 x 7 gallon cylinders -Oxygen Cylinders -ATF Hydraulic fluid -Argon / CO2 The HMBEP documents can be [Truncated]
Eval Division: Orange County Environmental Health
Eval Program: HMRRP
Eval Source: CERS

Eval General Type: Compliance Evaluation Inspection
Eval Date: 11-29-2017
Violations Found: No
Eval Type: Routine done by local agency
Eval Notes: INSPECTOR COMMENTS: The facility has one 55 gallon steel drum of waste paint booth filters near a paint booth in the rear end of the yard. The drum was observed labeled as hazardous waste, and empty.
Eval Division: Orange County Environmental Health
Eval Program: HW
Eval Source: CERS

Eval General Type: Compliance Evaluation Inspection
Eval Date: 11-29-2017
Violations Found: No
Eval Type: Routine done by local agency
Eval Notes: INSPECTOR COMMENTS: The following Hazardous Materials were observed on site in quantities that meet or exceed Hazardous Materials Disclosure Thresholds: Oxygen, 1000 cubic feet Argon/Carbon Dioxide mixture, 1200 cubic feet Acetylene, 400 cubic feet Propane, 63 gallons The facility had not yet submitted their Hazardous Materials Disclosure & Business Emergency Plan (HMD/BEP) to California Environmental Reporting System (CERS). This date I worked with Angela Garcia, General Manager, on creating a CERS account. Together we completed the facility's HMD/BEP and submitted to CERS, the submission has been accepted.
Eval Division: Orange County Environmental Health
Eval Program: HMRRP
Eval Source: CERS

Eval General Type: Other/Unknown
Eval Date: 06-12-2018
Violations Found: No
Eval Type: Other, not routine, done by local agency
Eval Notes: CERS ID 10750492 HMBP submitted on 6/11/18 was reviewed and accepted. All submittal elements were approved.
Eval Division: Orange County Environmental Health

Map ID
Direction
Distance
Elevation

MAP FINDINGS

Site

Database(s)

EDR ID Number
EPA ID Number

DV TRAILERS (Continued)

S120713005

Eval Program: HMRRP
Eval Source: CERS

Coordinates:
Site ID: 429542
Facility Name: DV Trailers
Env Int Type Code: HMBP
Program ID: 10750492
Coord Name: Not reported
Ref Point Type Desc: Center of a facility or station.
Latitude: 33.805380
Longitude: -117.991930

Affiliation:
Affiliation Type Desc: Identification Signer
Entity Name: Angela Garcia
Entity Title: General Manager
Affiliation Address: Not reported
Affiliation City: Not reported
Affiliation State: Not reported
Affiliation Country: Not reported
Affiliation Zip: Not reported
Affiliation Phone: Not reported

Affiliation Type Desc: Legal Owner
Entity Name: DV Manufacturing, Inc.
Entity Title: Not reported
Affiliation Address: 8072 Monroe Ave
Affiliation City: Stanton
Affiliation State: CA
Affiliation Country: United States
Affiliation Zip: 90680
Affiliation Phone: (714) 828-9900

Affiliation Type Desc: Document Preparer
Entity Name: ANGELA GARCIA
Entity Title: Not reported
Affiliation Address: Not reported
Affiliation City: Not reported
Affiliation State: Not reported
Affiliation Country: Not reported
Affiliation Zip: Not reported
Affiliation Phone: Not reported

Affiliation Type Desc: Environmental Contact
Entity Name: Angela Garcia
Entity Title: Not reported
Affiliation Address: 8072 Monroe Ave
Affiliation City: Stanton
Affiliation State: CA
Affiliation Country: Not reported
Affiliation Zip: 90680
Affiliation Phone: Not reported

Affiliation Type Desc: Facility Mailing Address
Entity Name: Mailing Address

Map ID
Direction
Distance
Elevation

MAP FINDINGS

Site

Database(s)

EDR ID Number
EPA ID Number

DV TRAILERS (Continued)

S120713005

Entity Title: Not reported
Affiliation Address: 8072 Monroe Ave
Affiliation City: Stanton
Affiliation State: CA
Affiliation Country: Not reported
Affiliation Zip: 90680
Affiliation Phone: Not reported

Affiliation Type Desc: CUPA District
Entity Name: Orange County Env Health
Entity Title: Not reported
Affiliation Address: 1241 East Dyer RoadSuite 120
Affiliation City: Santa Ana
Affiliation State: CA
Affiliation Country: Not reported
Affiliation Zip: 92705-5611
Affiliation Phone: (714) 433-6406

Affiliation Type Desc: Operator
Entity Name: Angela Garcia
Entity Title: Not reported
Affiliation Address: Not reported
Affiliation City: Not reported
Affiliation State: Not reported
Affiliation Country: Not reported
Affiliation Zip: Not reported
Affiliation Phone: (714) 828-9900

Affiliation Type Desc: Parent Corporation
Entity Name: DV Trailers
Entity Title: Not reported
Affiliation Address: Not reported
Affiliation City: Not reported
Affiliation State: Not reported
Affiliation Country: Not reported
Affiliation Zip: Not reported
Affiliation Phone: Not reported

AC352 CALIFORNIA COMFORT VANS
8130 ELECTRIC AVE
STANTON, CA

RGA LUST S114589894
N/A

< 1/8
1 ft.

Site 8 of 26 in cluster AC

Relative:
Lower

RGA LUST:

Actual:
67 ft.

Name: CALIFORNIA COMFORT VANS
Address: 8130 ELECTRIC AVE
City: STANTON
State: STANTON
2003 CALIFORNIA COMFORT VANS 8130 ELECTRIC AVE

Map ID Direction Distance Elevation	MAP FINDINGS		Database(s)	EDR ID Number EPA ID Number
AC353	RENEW ENTERPRISES		FINDS	1026553861
< 1/8	8130 ELECTRIC AVENUE		ECHO	N/A
1 ft.	STANTON, CA 90680			
	Site 9 of 26 in cluster AC			
Relative:	FINDS:			
Lower	Registry ID:	110070854498		
Actual:	Click Here:			
67 ft.	Environmental Interest/Information System:			
	RCRAInfo is a national information system that supports the Resource Conservation and Recovery Act (RCRA) program through the tracking of events and activities related to facilities that generate, transport, and treat, store, or dispose of hazardous waste. RCRAInfo allows RCRA program staff to track the notification, permit, compliance, and corrective action activities required under RCRA.			
	Click this hyperlink while viewing on your computer to access additional FINDS: detail in the EDR Site Report.			
	ECHO:			
	Envid:	1026553861		
	Registry ID:	110070854498		
	DFR URL:	http://echo.epa.gov/detailed-facility-report?fid=110070854498		
	Name:	RENEW ENTERPRISES		
	Address:	8130 ELECTRIC AVENUE		
	City,State,Zip:	STANTON, CA 90680		
AC354	WESTERN AVENUES PROPERTY		UST	U003783313
< 1/8	8130 ELECTRIC AVE			N/A
1 ft.	STANTON, CA 90680			
	Site 10 of 26 in cluster AC			
Relative:	UST:			
Lower	Name:	WESTERN AVENUES PROPERTY		
Actual:	Address:	8130 ELECTRIC AVE		
67 ft.	City,State,Zip:	STANTON, CA 90680		
	Facility ID:	5017		
	Permitting Agency:	ORANGE COUNTY		
	Latitude:	33.805915		
	Longitude:	-117.989132		
AC355	1X WESTERN AVENUE PROPERTIES		HAZNET	S123733968
< 1/8	8130 ELECTRIC AVENUE		HWTS	N/A
1 ft.	STANTON, CA 90680			
	Site 11 of 26 in cluster AC			
Relative:	HAZNET:			
Lower	Name:	1X WESTERN AVENUE PROPERTIES		
Actual:	Address:	8130 ELECTRIC AVENUE		
67 ft.	Address 2:	Not reported		
	City,State,Zip:	STANTON, CA 906800000		
	Contact:	VINH PHAM / ACCTNT.		
	Telephone:	7149397560		
	Mailing Name:	Not reported		

Map ID
Direction
Distance
Elevation

MAP FINDINGS

Site

Database(s)

EDR ID Number
EPA ID Number

1X WESTERN AVENUE PROPERTIES (Continued)

S123733968

Mailing Address: 333 CITY BLVD. WEST, STE 1640

Year: 1991
Gepaid: CAC000561376
TSD EPA ID: CAT080013352
CA Waste Code: 241 - Tank bottom waste
Disposal Method: R01 - Recycler
Tons: 0.9174

HWTS:

Name: 1X WESTERN AVENUE PROPERTIES
Address: 8130 ELECTRIC AVENUE
Address 2: Not reported
City,State,Zip: STANTON, CA 906800000
EPA ID: CAC000561376
Inactive Date: 10/25/2000
Create Date: 01/31/1991
Last Act Date: 10/25/2000
Mailing Name: Not reported
Mailing Address: 333 CITY BLVD. WEST, STE 1640
Mailing Address 2: Not reported
Mailing City,State,Zip: ORANGE, CA 926680000
Owner Name: PARTNERSHIP
Owner Address: --
Owner Address 2: Not reported
Owner City,State,Zip: --, 99 --
Contact Name: VINH PHAM / ACCTNT.
Contact Address: --
Contact Address 2: Not reported
City,State,Zip: --, 99 --

AC356

**1X BJ TITAN SVCS
8171 ELECTRIC ST
STANTON, CA 90680**

**< 1/8
1 ft.**

**HAZNET
HWTS**

**S123750776
N/A**

Site 12 of 26 in cluster AC

**Relative:
Lower**

HAZNET:

Name: 1X BJ TITAN SVCS
Address: 8171 ELECTRIC ST
Address 2: Not reported
City,State,Zip: STANTON, CA 906800000
Contact: G GONSOULIN
Telephone: 2059390700
Mailing Name: Not reported
Mailing Address: --

**Actual:
66 ft.**

Year: 1987
Gepaid: CAD000317685
TSD EPA ID: CAD020748125
CA Waste Code: 611 - Contaminated soil from site clean-up
Disposal Method: D80 - Disposal, Land Fill
Tons: 26.1268

Map ID
Direction
Distance
Elevation

MAP FINDINGS

Site

Database(s)

EDR ID Number
EPA ID Number

1X BJ TITAN SVCS (Continued)

S123750776

HWTS:

Name: 1X BJ TITAN SVCS
Address: 8171 ELECTRIC ST
Address 2: Not reported
City,State,Zip: STANTON, CA 906800000
EPA ID: CAD000317685
Inactive Date: 01/01/1991
Create Date: 12/05/1986
Last Act Date: 11/27/2001
Mailing Name: Not reported
Mailing Address: --
Mailing Address 2: Not reported
Mailing City,State,Zip: STANTON, CA 906800000
Owner Name: --
Owner Address: --
Owner Address 2: Not reported
Owner City,State,Zip: --, 99 --
Contact Name: G GONSOULIN
Contact Address: --
Contact Address 2: Not reported
City,State,Zip: --, 99 --

Q357

**G M INDUSTRIES, D R SCHOETTLER
8141 MONROE AVE
STANTON, CA 90680**

**EMI S106831430
N/A**

**< 1/8
1 ft.**

Site 47 of 51 in cluster Q

**Relative:
Lower**

EMI:

**Actual:
67 ft.**

Name: G M INDUSTRIES, D R SCHOETTLER
Address: 8141 MONROE AVE
City,State,Zip: STANTON, CA 90680
Year: 1987
County Code: 30
Air Basin: SC
Facility ID: 55703
Air District Name: SC
SIC Code: 9999
Air District Name: SOUTH COAST AQMD
Community Health Air Pollution Info System: Not reported
Consolidated Emission Reporting Rule: Not reported
Total Organic Hydrocarbon Gases Tons/Yr: 2
Reactive Organic Gases Tons/Yr: 1
Carbon Monoxide Emissions Tons/Yr: 0
NOX - Oxides of Nitrogen Tons/Yr: 0
SOX - Oxides of Sulphur Tons/Yr: 0
Particulate Matter Tons/Yr: 0
Part. Matter 10 Micrometers and Smllr Tons/Yr: 0

Name: G M INDUSTRIES, D R SCHOETTLER
Address: 8141 MONROE AVE
City,State,Zip: STANTON, CA 90680
Year: 1990
County Code: 30
Air Basin: SC
Facility ID: 55703
Air District Name: SC

Map ID
Direction
Distance
Elevation

MAP FINDINGS

Site

Database(s)

EDR ID Number
EPA ID Number

G M INDUSTRIES, D R SCHOETTLER (Continued)

S106831430

SIC Code: 3444
Air District Name: SOUTH COAST AQMD
Community Health Air Pollution Info System: Not reported
Consolidated Emission Reporting Rule: Not reported
Total Organic Hydrocarbon Gases Tons/Yr: 1
Reactive Organic Gases Tons/Yr: 1
Carbon Monoxide Emissions Tons/Yr: 0
NOX - Oxides of Nitrogen Tons/Yr: 0
SOX - Oxides of Sulphur Tons/Yr: 0
Particulate Matter Tons/Yr: 0
Part. Matter 10 Micrometers and Smllr Tons/Yr: 0

**M358 M & G CUSTOM POLISHING
8356 STANDUSTRIAL
STANTON, CA 90680**

**FINDS 1024599134
ECHO N/A**

**< 1/8
1 ft.**

Site 29 of 40 in cluster M

**Relative:
Higher**

FINDS:
Registry ID: 110070386536

**Actual:
72 ft.**

Click Here:

Environmental Interest/Information System:

US National Pollutant Discharge Elimination System (NPDES) module of the Compliance Information System (ICIS) tracks surface water permits issued under the Clean Water Act. Under NPDES, all facilities that discharge pollutants from any point source into waters of the United States are required to obtain a permit. The permit will likely contain limits on what can be discharged, impose monitoring and reporting requirements, and include other provisions to ensure that the discharge does not adversely affect water quality.

RCRAInfo is a national information system that supports the Resource Conservation and Recovery Act (RCRA) program through the tracking of events and activities related to facilities that generate, transport, and treat, store, or dispose of hazardous waste. RCRAInfo allows RCRA program staff to track the notification, permit, compliance, and corrective action activities required under RCRA.

Click this hyperlink while viewing on your computer to access additional FINDS: detail in the EDR Site Report.

ECHO:

Envid: 1024599134
Registry ID: 110070386536
DFR URL: <http://echo.epa.gov/detailed-facility-report?fid=110070386536>
Name: M & G CUSTOM POLISHING
Address: 8356 STANDUSTRIAL
City,State,Zip: STANTON, CA 90680

Map ID
Direction
Distance
Elevation

MAP FINDINGS

EDR ID Number
EPA ID Number

M359 **VINEYARD SYSTEMS MANUFACTURING INC**
8422 STANDUSTRIAL
STANTON, CA 90680

NPDES **S121024137**
CIWQS **N/A**
CERS

< 1/8
1 ft.

Site 30 of 40 in cluster M

Relative:
Higher

Actual:
72 ft.

NPDES:
Name: VINEYARD SYSTEMS MANUFACTURING INC
Address: 8422 STANDUSTRIAL
City,State,Zip: STANTON, CA 90680
Facility Status: Active
NPDES Number: CAS000001
Region: 8
Agency Number: 0
Regulatory Measure ID: 484188
Place ID: Not reported
Order Number: 97-03-DWQ
WDID: 8 30I027261
Regulatory Measure Type: Enrollee
Program Type: Industrial
Adoption Date Of Regulatory Measure: Not reported
Effective Date Of Regulatory Measure: 07/18/2017
Termination Date Of Regulatory Measure: Not reported
Expiration Date Of Regulatory Measure: Not reported
Discharge Address: 8422 Standustrial st
Discharge Name: Vineyard Systems Mfg Inc
Discharge City: stanton
Discharge State: California
Discharge Zip: 90680
Status: Not reported
Status Date: Not reported
Operator Name: Not reported
Operator Address: Not reported
Operator City: Not reported
Operator State: Not reported
Operator Zip: Not reported

NPDES as of 03/2018:
NPDES Number: Not reported
Status: Not reported
Agency Number: Not reported
Region: 8
Regulatory Measure ID: 484188
Order Number: Not reported
Regulatory Measure Type: Industrial
Place ID: Not reported
WDID: 8 30I027261
Program Type: Not reported
Adoption Date Of Regulatory Measure: Not reported
Effective Date Of Regulatory Measure: Not reported
Expiration Date Of Regulatory Measure: Not reported
Termination Date Of Regulatory Measure: Not reported
Discharge Name: Not reported
Discharge Address: Not reported
Discharge City: Not reported
Discharge State: Not reported
Discharge Zip: Not reported
Received Date: 07/15/2017
Processed Date: 07/18/2017
Status: Active

Map ID
Direction
Distance
Elevation

MAP FINDINGS

Site

Database(s)

EDR ID Number
EPA ID Number

VINEYARD SYSTEMS MANUFACTURING INC (Continued)

S121024137

Status Date:	07/18/2017
Place Size:	.5
Place Size Unit:	Acres
Contact:	Rick Wright
Contact Title:	President
Contact Phone:	714-606-8585
Contact Phone Ext:	Not reported
Contact Email:	vineyardsysmfg@sbcglobal.net
Operator Name:	Vineyard Systems Mfg Inc
Operator Address:	8422 Standustrial st
Operator City:	stanton
Operator State:	California
Operator Zip:	90680
Operator Contact:	Rick Wright
Operator Contact Title:	President
Operator Contact Phone:	714-606-8585
Operator Contact Phone Ext:	Not reported
Operator Contact Email:	vineyardsysmfg@sbcglobal.net
Operator Type:	Private Business
Developer:	Not reported
Developer Address:	Not reported
Developer City:	Not reported
Developer State:	California
Developer Zip:	Not reported
Developer Contact:	Not reported
Developer Contact Title:	Not reported
Constype Linear Utility Ind:	Not reported
Emergency Phone:	Not reported
Emergency Phone Ext:	Not reported
Constype Above Ground Ind:	Not reported
Constype Below Ground Ind:	Not reported
Constype Cable Line Ind:	Not reported
Constype Comm Line Ind:	Not reported
Constype Commercial Ind:	Not reported
Constype Electrical Line Ind:	Not reported
Constype Gas Line Ind:	Not reported
Constype Industrial Ind:	Not reported
Constype Other Description:	Not reported
Constype Other Ind:	Not reported
Constype Recons Ind:	Not reported
Constype Residential Ind:	Not reported
Constype Transport Ind:	Not reported
Constype Utility Description:	Not reported
Constype Utility Ind:	Not reported
Constype Water Sewer Ind:	Not reported
Dir Discharge Uswater Ind:	N
Receiving Water Name:	Stanton Storm Channel
Certifier:	Rick Wright
Certifier Title:	Owner
Certification Date:	15-JUL-17
Primary Sic:	3469-Metal Stamping, NEC
Secondary Sic:	Not reported
Tertiary Sic:	Not reported
NPDES Number:	CAS000001
Status:	Active
Agency Number:	0

Map ID
Direction
Distance
Elevation

MAP FINDINGS

Site

Database(s)

EDR ID Number
EPA ID Number

VINEYARD SYSTEMS MANUFACTURING INC (Continued)

S121024137

Region: 8
Regulatory Measure ID: 484188
Order Number: 97-03-DWQ
Regulatory Measure Type: Enrollee
Place ID: Not reported
WDID: 8 301027261
Program Type: Industrial
Adoption Date Of Regulatory Measure: Not reported
Effective Date Of Regulatory Measure: 07/18/2017
Expiration Date Of Regulatory Measure: Not reported
Termination Date Of Regulatory Measure: Not reported
Discharge Name: Vineyard Systems Mfg Inc
Discharge Address: 8422 Standustrial st
Discharge City: stanton
Discharge State: California
Discharge Zip: 90680
Received Date: Not reported
Processed Date: Not reported
Status: Not reported
Status Date: Not reported
Place Size: Not reported
Place Size Unit: Not reported
Contact: Not reported
Contact Title: Not reported
Contact Phone: Not reported
Contact Phone Ext: Not reported
Contact Email: Not reported
Operator Name: Not reported
Operator Address: Not reported
Operator City: Not reported
Operator State: Not reported
Operator Zip: Not reported
Operator Contact: Not reported
Operator Contact Title: Not reported
Operator Contact Phone: Not reported
Operator Contact Phone Ext: Not reported
Operator Contact Email: Not reported
Operator Type: Not reported
Developer: Not reported
Developer Address: Not reported
Developer City: Not reported
Developer State: Not reported
Developer Zip: Not reported
Developer Contact: Not reported
Developer Contact Title: Not reported
Constype Linear Utility Ind: Not reported
Emergency Phone: Not reported
Emergency Phone Ext: Not reported
Constype Above Ground Ind: Not reported
Constype Below Ground Ind: Not reported
Constype Cable Line Ind: Not reported
Constype Comm Line Ind: Not reported
Constype Commercial Ind: Not reported
Constype Electrical Line Ind: Not reported
Constype Gas Line Ind: Not reported
Constype Industrial Ind: Not reported
Constype Other Description: Not reported

Map ID
Direction
Distance
Elevation

MAP FINDINGS

Site

Database(s)

EDR ID Number
EPA ID Number

VINEYARD SYSTEMS MANUFACTURING INC (Continued)

S121024137

Constype Other Ind:	Not reported
Constype Recons Ind:	Not reported
Constype Residential Ind:	Not reported
Constype Transport Ind:	Not reported
Constype Utility Description:	Not reported
Constype Utility Ind:	Not reported
Constype Water Sewer Ind:	Not reported
Dir Discharge Uswater Ind:	Not reported
Receiving Water Name:	Not reported
Certifier:	Not reported
Certifier Title:	Not reported
Certification Date:	Not reported
Primary Sic:	Not reported
Secondary Sic:	Not reported
Tertiary Sic:	Not reported

Name:	VINEYARD SYSTEMS MANUFACTURING INC
Address:	8422 STANDUSTRIAL
City,State,Zip:	STANTON, CA 90680
Facility Status:	Not reported
NPDES Number:	Not reported
Region:	Not reported
Agency Number:	Not reported
Regulatory Measure ID:	Not reported
Place ID:	Not reported
Order Number:	Not reported
WDID:	8 30I027261
Regulatory Measure Type:	Industrial
Program Type:	Not reported
Adoption Date Of Regulatory Measure:	Not reported
Effective Date Of Regulatory Measure:	Not reported
Termination Date Of Regulatory Measure:	Not reported
Expiration Date Of Regulatory Measure:	Not reported
Discharge Address:	Not reported
Discharge Name:	Not reported
Discharge City:	Not reported
Discharge State:	Not reported
Discharge Zip:	Not reported
Status:	Active
Status Date:	07/18/2017
Operator Name:	Vineyard Systems Mfg Inc
Operator Address:	8422 Standustrial st
Operator City:	stanton
Operator State:	California
Operator Zip:	90680

NPDES as of 03/2018:

NPDES Number:	Not reported
Status:	Not reported
Agency Number:	Not reported
Region:	8
Regulatory Measure ID:	484188
Order Number:	Not reported
Regulatory Measure Type:	Industrial
Place ID:	Not reported
WDID:	8 30I027261
Program Type:	Not reported

Map ID
Direction
Distance
Elevation

MAP FINDINGS

Site

Database(s)

EDR ID Number
EPA ID Number

VINEYARD SYSTEMS MANUFACTURING INC (Continued)

S121024137

Adoption Date Of Regulatory Measure:	Not reported
Effective Date Of Regulatory Measure:	Not reported
Expiration Date Of Regulatory Measure:	Not reported
Termination Date Of Regulatory Measure:	Not reported
Discharge Name:	Not reported
Discharge Address:	Not reported
Discharge City:	Not reported
Discharge State:	Not reported
Discharge Zip:	Not reported
Received Date:	07/15/2017
Processed Date:	07/18/2017
Status:	Active
Status Date:	07/18/2017
Place Size:	.5
Place Size Unit:	Acres
Contact:	Rick Wright
Contact Title:	President
Contact Phone:	714-606-8585
Contact Phone Ext:	Not reported
Contact Email:	vineyardsysmfg@sbcglobal.net
Operator Name:	Vineyard Systems Mfg Inc
Operator Address:	8422 Standustrial st
Operator City:	stanton
Operator State:	California
Operator Zip:	90680
Operator Contact:	Rick Wright
Operator Contact Title:	President
Operator Contact Phone:	714-606-8585
Operator Contact Phone Ext:	Not reported
Operator Contact Email:	vineyardsysmfg@sbcglobal.net
Operator Type:	Private Business
Developer:	Not reported
Developer Address:	Not reported
Developer City:	Not reported
Developer State:	California
Developer Zip:	Not reported
Developer Contact:	Not reported
Developer Contact Title:	Not reported
Constype Linear Utility Ind:	Not reported
Emergency Phone:	Not reported
Emergency Phone Ext:	Not reported
Constype Above Ground Ind:	Not reported
Constype Below Ground Ind:	Not reported
Constype Cable Line Ind:	Not reported
Constype Comm Line Ind:	Not reported
Constype Commercial Ind:	Not reported
Constype Electrical Line Ind:	Not reported
Constype Gas Line Ind:	Not reported
Constype Industrial Ind:	Not reported
Constype Other Description:	Not reported
Constype Other Ind:	Not reported
Constype Recons Ind:	Not reported
Constype Residential Ind:	Not reported
Constype Transport Ind:	Not reported
Constype Utility Description:	Not reported
Constype Utility Ind:	Not reported
Constype Water Sewer Ind:	Not reported

Map ID
Direction
Distance
Elevation

MAP FINDINGS

Site

Database(s)

EDR ID Number
EPA ID Number

VINEYARD SYSTEMS MANUFACTURING INC (Continued)

S121024137

Dir Discharge Uswater Ind: N
Receiving Water Name: Stanton Storm Channel
Certifier: Rick Wright
Certifier Title: Owner
Certification Date: 15-JUL-17
Primary Sic: 3469-Metal Stamping, NEC
Secondary Sic: Not reported
Tertiary Sic: Not reported

NPDES Number: CAS000001
Status: Active
Agency Number: 0
Region: 8
Regulatory Measure ID: 484188
Order Number: 97-03-DWQ
Regulatory Measure Type: Enrollee
Place ID: Not reported
WDID: 8 30I027261
Program Type: Industrial
Adoption Date Of Regulatory Measure: Not reported
Effective Date Of Regulatory Measure: 07/18/2017
Expiration Date Of Regulatory Measure: Not reported
Termination Date Of Regulatory Measure: Not reported
Discharge Name: Vineyard Systems Mfg Inc
Discharge Address: 8422 Standustrial st
Discharge City: stanton
Discharge State: California
Discharge Zip: 90680
Received Date: Not reported
Processed Date: Not reported
Status: Not reported
Status Date: Not reported
Place Size: Not reported
Place Size Unit: Not reported
Contact: Not reported
Contact Title: Not reported
Contact Phone: Not reported
Contact Phone Ext: Not reported
Contact Email: Not reported
Operator Name: Not reported
Operator Address: Not reported
Operator City: Not reported
Operator State: Not reported
Operator Zip: Not reported
Operator Contact: Not reported
Operator Contact Title: Not reported
Operator Contact Phone: Not reported
Operator Contact Phone Ext: Not reported
Operator Contact Email: Not reported
Operator Type: Not reported
Developer: Not reported
Developer Address: Not reported
Developer City: Not reported
Developer State: Not reported
Developer Zip: Not reported
Developer Contact: Not reported
Developer Contact Title: Not reported

Map ID
Direction
Distance
Elevation

MAP FINDINGS

Site

Database(s)

EDR ID Number
EPA ID Number

VINEYARD SYSTEMS MANUFACTURING INC (Continued)

S121024137

Constype Linear Utility Ind:	Not reported
Emergency Phone:	Not reported
Emergency Phone Ext:	Not reported
Constype Above Ground Ind:	Not reported
Constype Below Ground Ind:	Not reported
Constype Cable Line Ind:	Not reported
Constype Comm Line Ind:	Not reported
Constype Commercial Ind:	Not reported
Constype Electrical Line Ind:	Not reported
Constype Gas Line Ind:	Not reported
Constype Industrial Ind:	Not reported
Constype Other Description:	Not reported
Constype Other Ind:	Not reported
Constype Recons Ind:	Not reported
Constype Residential Ind:	Not reported
Constype Transport Ind:	Not reported
Constype Utility Description:	Not reported
Constype Utility Ind:	Not reported
Constype Water Sewer Ind:	Not reported
Dir Discharge Uswater Ind:	Not reported
Receiving Water Name:	Not reported
Certifier:	Not reported
Certifier Title:	Not reported
Certification Date:	Not reported
Primary Sic:	Not reported
Secondary Sic:	Not reported
Tertiary Sic:	Not reported

CIWQS:

Name:	VINEYARD SYSTEMS MANUFACTURING INC
Address:	8422 STANDUSTRIAL
City,State,Zip:	STANTON, CA 90680
Agency:	Vineyard Systems Mfg Inc
Agency Address:	8422 Standustrial st, Stanton, CA 90680
Place/Project Type:	Industrial - Metal Stamping, NEC
SIC/NAICS:	3469
Region:	8
Program:	INDSTW
Regulatory Measure Status:	Active
Regulatory Measure Type:	Storm water industrial
Order Number:	2014-0057-DWQ
WDID:	8 30I027261
NPDES Number:	CAS000001
Adoption Date:	Not reported
Effective Date:	07/18/2017
Termination Date:	Not reported
Expiration/Review Date:	Not reported
Design Flow:	Not reported
Major/Minor:	Not reported
Complexity:	Not reported
TTWQ:	Not reported
Enforcement Actions within 5 years:	1
Violations within 5 years:	1
Latitude:	33.80753
Longitude:	-117.90216

Map ID
Direction
Distance
Elevation

MAP FINDINGS

Site

Database(s)

EDR ID Number
EPA ID Number

VINEYARD SYSTEMS MANUFACTURING INC (Continued)

S121024137

CERS:

Name: VINEYARD SYSTEMS MANUFACTURING INC.
Address: 8422 STANDUSTRIAL
City,State,Zip: STANTON, CA CA
Site ID: 546159
CERS ID: 853678
CERS Description: Industrial Facility Storm Water

Affiliation:

Affiliation Type Desc: Owner/Operator
Entity Name: Vineyard Systems Mfg Inc
Entity Title: Operator
Affiliation Address: 8422 Standustrial st
Affiliation City: stanton
Affiliation State: CA
Affiliation Country: Not reported
Affiliation Zip: 90680
Affiliation Phone: Not reported

W360 SSO MEDICAL WASTE MANAGEMENT
8101 MONROE AVE
STANTON, CA 90680

< 1/8
1 ft.

Site 25 of 26 in cluster W

HAZNET S119102715
HWT N/A
MWMP
HWTS

Relative:
Higher
Actual:
68 ft.

HAZNET:

Name: SSO MEDICAL WASTE MANAGEMENT
Address: 8101 MONROE AVE
Address 2: Not reported
City,State,Zip: STANTON, CA 90680
Contact: JEFF E KATCHERIAN
Telephone: 9497569090
Mailing Name: Not reported
Mailing Address: 4263 BIRCH STREET

Year: 2017
Gepaid: CAR000268276
TSD EPA ID: CAD008364432
CA Waste Code: 541 - Photochemicals/photoprocessing waste
Disposal Method: H141 - Storage, Bulking, And/Or Transfer Off Site--No Treatment/Reovery (H010-H129) Or (H131-H135)

Tons: 0.0225

Additional Info:

Year: 2017
Gen EPA ID: CAR000268276

Shipment Date: 20171129
Creation Date: 6/27/2018 18:30:40
Receipt Date: 20171214
Manifest ID: 014319493JJJK
Trans EPA ID: CAL000358089
Trans Name: WM CURBSIDE LLC
Trans 2 EPA ID: MNS000110924
Trans 2 Name: STERICYCLE SPECIALTY WASTE SOLUTIONS INC

Map ID
Direction
Distance
Elevation

MAP FINDINGS

Site

Database(s)

EDR ID Number
EPA ID Number

SSO MEDICAL WASTE MANAGEMENT (Continued)

S119102715

TSDF EPA ID: CAD008364432
Trans Name: RHO CHEM LLC
TSDF Alt EPA ID: Not reported
TSDF Alt Name: Not reported
Waste Code Description: 541 - Photochemicals / photo processing waste
RCRA Code: Not reported
Meth Code: H141 - Storage, Bulking, And/Or Transfer Off Site--No Treatment/Reovery (H010-H129) Or (H131-H135)

Quantity Tons: 0.0225
Waste Quantity: 45
Quantity Unit: P
Additional Code 1: Not reported
Additional Code 2: Not reported
Additional Code 3: Not reported
Additional Code 4: Not reported
Additional Code 5: Not reported

Shipment Date: 20170525
Creation Date: 10/10/2018 18:30:31
Receipt Date: 20170612
Manifest ID: 017034106JJK
Trans EPA ID: CAR000188201
Trans Name: ENVIROSERV
Trans 2 EPA ID: MAD039322250
Trans 2 Name: CLEAN HARBORS ENV SERVICES
TSDF EPA ID: UTD981552177
Trans Name: CLEAN HARBORS ARAGONITE
TSDF Alt EPA ID: Not reported
TSDF Alt Name: Not reported
Waste Code Description: 551 - Laboratory waste chemicals 561 Detergent and soap
RCRA Code: Not reported
Meth Code: H040 - Incineration--Thermal Destruction Other Than Use As A Fuel
Quantity Tons: 0.015
Waste Quantity: 30
Quantity Unit: P
Additional Code 1: Not reported
Additional Code 2: Not reported
Additional Code 3: Not reported
Additional Code 4: Not reported
Additional Code 5: Not reported

HWT:

Name: SSO MEDICAL WASTE MANAGEMENT
Address: 8101 MONROE AVE
City,State,Zip: STANTON, CA 90680
Reg Num: 6050
Expiration Date: 12/31/2021

MWMP:

Name: SSO MEDICAL WASTE MANAGEMENT
Address: 8101 MONROE AVE
City,State,Zip: STANTON, CA 90680
Facility Type: Medical Waste Management Program
Contact Name: Not reported
Contact Phone: 949-887-5340
Registration Number: 6050

Map ID
Direction
Distance
Elevation

MAP FINDINGS

Site

Database(s)

EDR ID Number
EPA ID Number

SSO MEDICAL WASTE MANAGEMENT (Continued)

S119102715

Name: SSO MEDICAL WASTE MANAGEMENT
Address: 8101 MONROE AVE
City,State,Zip: STANTON, CA 90680
Facility Type: Autoclave
Contact Name: George Katcherian
Contact Phone: 949-756-9090
Registration Number: TSOST-10

HWTS:

Name: SSO MEDICAL WASTE MANAGEMENT
Address: 8101 MONROE AVE
Address 2: Not reported
City,State,Zip: STANTON, CA 90680
EPA ID: CAR000268276
Inactive Date: Not reported
Create Date: 11/10/2016
Last Act Date: 08/24/2020
Mailing Name: Not reported
Mailing Address: 4263 BIRCH STREET
Mailing Address 2: Not reported
Mailing City,State,Zip: NEWPORT BEACH, CA 92660
Owner Name: DR K'S MEDICAL EQUIPMENT & SUPPLY
Owner Address: 4263 BIRCH ST
Owner Address 2: Not reported
Owner City,State,Zip: NEWPORT BEACH, CA 926600000
Contact Name: JEFF E KATCHERIAN
Contact Address: 8101 MONROE AVENUE
Contact Address 2: Not reported
City,State,Zip: STANTON, CA 90680

NAICS:

EPA ID: CAR000268276
Create Date: 2016-11-10 10:53:43.023
NAICS Code: 99999
NAICS Description: Not Otherwise Specified
Issued EPA ID Date: 2016-11-10 10:53:42.98700
Inactive Date: Not reported
Facility Name: SSO MEDICAL WASTE MANAGEMENT
Facility Address: 8101 MONROE AVE
Facility Address 2: Not reported
Facility City: STANTON
Facility County: Not reported
Facility State: CA
Facility Zip: 90680

R361 1X SMALL BUSINESS ASSOCIATION
10732 CHESTNUT STREET
STANTON, CA 90680

< 1/8
1 ft.

Site 10 of 19 in cluster R

Relative:
Higher

Actual:
68 ft.

HAZNET:
Name: 1X SMALL BUSINESS ASSOCIATION
Address: 10732 CHESTNUT STREET
Address 2: Not reported
City,State,Zip: STANTON, CA 906800000
Contact: DON HOLLENBECK, ADMINISTRATOR

HAZNET S123722816
HWTS N/A

Map ID
Direction
Distance
Elevation

MAP FINDINGS

Site

Database(s)

EDR ID Number
EPA ID Number

1X SMALL BUSINESS ASSOCIATION (Continued)

S123722816

Telephone: 7142569606
Mailing Name: Not reported
Mailing Address: --

Year: 1989
Gepaid: CAC000234745
TSD EPA ID: CAT080013352
CA Waste Code: 241 - Tank bottom waste
Disposal Method: R01 - Recycler
Tons: 0.3336

HWTS:

Name: 1X SMALL BUSINESS ASSOCIATION
Address: 10732 CHESTNUT STREET
Address 2: Not reported
City,State,Zip: STANTON, CA 906800000
EPA ID: CAC000234745
Inactive Date: 10/25/2000
Create Date: 12/26/1989
Last Act Date: 10/25/2000
Mailing Name: Not reported
Mailing Address: --
Mailing Address 2: Not reported
Mailing City,State,Zip: STANTON, CA 906800000
Owner Name: SMALL BUSINESS ASSOCIATION
Owner Address: --
Owner Address 2: Not reported
Owner City,State,Zip: --, 99 --
Contact Name: DON HOLLENBECK, ADMINISTRATOR
Contact Address: --
Contact Address 2: Not reported
City,State,Zip: --, 99 --

S362 DV TRAILERS
8072 MONROE AVENUE
STANTON, CA 90680

< 1/8
1 ft.

CERS S124439436
N/A

Site 5 of 10 in cluster S

Relative:
Higher

Actual:
68 ft.

CERS:
Name: DV TRAILERS
Address: 8072 MONROE AVENUE
City,State,Zip: STANTON, CA 90680
Site ID: 530905
CERS ID: 871940
CERS Description: Industrial Facility Storm Water

Affiliation:
Affiliation Type Desc: Owner/Operator
Entity Name: DV MANUFACTURING INC
Entity Title: Operator
Affiliation Address: 8072 Monroe Avenue
Affiliation City: Stanton
Affiliation State: CA
Affiliation Country: Not reported
Affiliation Zip: 90680
Affiliation Phone: Not reported

Map ID
Direction
Distance
Elevation

MAP FINDINGS

Site

Database(s)

EDR ID Number
EPA ID Number

R363 **JUNK IS MONEY INC DBA PARTS UNLIMITED**
10731 CHESTNUT AVE
STANTON, CA 90680

HAZNET **S123624857**
HWTS **N/A**

< 1/8
1 ft.

Site 11 of 19 in cluster R

Relative:
Higher

Actual:
68 ft.

HAZNET:

Name:

JUNK IS MONEY INC DBA PARTS UNLIMITED

Address:

10731 CHESTNUT AVE

Address 2:

Not reported

City,State,Zip:

STANTON, CA 906802444

Contact:

GUSTAVO ZAPATA/PRES

Telephone:

7148286260

Mailing Name:

Not reported

Mailing Address:

10731 CHESTNUT AVE

Year:

2013

Gepaid:

CAL000305732

TSD EPA ID:

CAT080013352

CA Waste Code:

221 - Waste oil and mixed oil

Disposal Method:

H039 - Other Recovery Of Reclamation For Reuse Including Acid
Regeneration, Organics Recovery Ect

Tons:

0.532

Year:

2010

Gepaid:

CAL000305732

TSD EPA ID:

CAD028409019

CA Waste Code:

241 - Tank bottom waste

Disposal Method:

H135 - Discharge To Sewer/Potw Or Npdes(With Prior Storage--With Or
Without Treatment)

Tons:

0.22935

Year:

2010

Gepaid:

CAL000305732

TSD EPA ID:

CAD099452708

CA Waste Code:

221 - Waste oil and mixed oil

Disposal Method:

H039 - Other Recovery Of Reclamation For Reuse Including Acid
Regeneration, Organics Recovery Ect

Tons:

0.722

Year:

2009

Gepaid:

CAL000305732

TSD EPA ID:

CAT080013352

CA Waste Code:

221 - Waste oil and mixed oil

Disposal Method:

H039 - Other Recovery Of Reclamation For Reuse Including Acid
Regeneration, Organics Recovery Ect

Tons:

0.532

Year:

2009

Gepaid:

CAL000305732

TSD EPA ID:

CAD028409019

CA Waste Code:

241 - Tank bottom waste

Disposal Method:

H135 - Discharge To Sewer/Potw Or Npdes(With Prior Storage--With Or
Without Treatment)

Tons:

0.22935

Year:

2008

Gepaid:

CAL000305732

TSD EPA ID:

CAD028409019

Map ID
Direction
Distance
Elevation

MAP FINDINGS

Site

Database(s)

EDR ID Number
EPA ID Number

JUNK IS MONEY INC DBA PARTS UNLIMITED (Continued)

S123624857

CA Waste Code: 141 - Off-specification, aged or surplus inorganics
Disposal Method: H141 - Storage, Bulking, And/Or Transfer Off Site--No
Treatment/Reovery (H010-H129) Or (H131-H135)
Tons: 0.375

Year: 2008
Gepaid: CAL000305732
TSD EPA ID: CAT080013352
CA Waste Code: 221 - Waste oil and mixed oil
Disposal Method: H039 - Other Recovery Of Reclamation For Reuse Including Acid
Regeneration, Organics Recovery Ect
Tons: 0.57

Year: 2007
Gepaid: CAL000305732
TSD EPA ID: CAT080013352
CA Waste Code: 221 - Waste oil and mixed oil
Disposal Method: H039 - Other Recovery Of Reclamation For Reuse Including Acid
Regeneration, Organics Recovery Ect
Tons: 0.76

Additional Info:

Year: 2010
Gen EPA ID: CAL000305732

Shipment Date: 20100914
Creation Date: 12/3/2010 18:30:57
Receipt Date: 20100914
Manifest ID: 007366306JJK
Trans EPA ID: CAR000199349
Trans Name: ABLE ENVIRONMENTAL SERVICES
Trans 2 EPA ID: Not reported
Trans 2 Name: Not reported
TSDF EPA ID: CAD099452708
Trans Name: INDUSTRIAL SERVICE OIL CO INC
TSDF Alt EPA ID: Not reported
TSDF Alt Name: Not reported
Waste Code Description: 221 - Waste oil and mixed oil
RCRA Code: Not reported
Meth Code: H039 - Other Recovery Of Reclamation For Reuse Including Acid
Regeneration, Organics Recovery Ect

Quantity Tons: 0.722
Waste Quantity: 190
Quantity Unit: G
Additional Code 1: Not reported
Additional Code 2: Not reported
Additional Code 3: Not reported
Additional Code 4: Not reported
Additional Code 5: Not reported

Shipment Date: 20100119
Creation Date: 4/12/2010 18:30:24
Receipt Date: 20100121
Manifest ID: 004015660JJK
Trans EPA ID: CAR000199349
Trans Name: ABLE ENVIRONMENTAL SERVICES

Map ID
Direction
Distance
Elevation

MAP FINDINGS

Site

Database(s)

EDR ID Number
EPA ID Number

JUNK IS MONEY INC DBA PARTS UNLIMITED (Continued)

S123624857

Trans 2 EPA ID: Not reported
Trans 2 Name: Not reported
TSDF EPA ID: CAD028409019
Trans Name: CROSBY & OVERTON
TSDF Alt EPA ID: Not reported
TSDF Alt Name: Not reported
Waste Code Description: 241 - Tank bottom waste 251 Still bottoms with halogenated organics
RCRA Code: Not reported
Meth Code: H135 - Discharge To Sewer/Potw Or Npdes(With Prior Storage--With Or Without Treatment)

Quantity Tons: 0.22935
Waste Quantity: 55
Quantity Unit: G
Additional Code 1: Not reported
Additional Code 2: Not reported
Additional Code 3: Not reported
Additional Code 4: Not reported
Additional Code 5: Not reported

Additional Info:

Year: 2007
Gen EPA ID: CAL000305732

Shipment Date: 20070920
Creation Date: 12/28/2007 18:31:22
Receipt Date: 20070921
Manifest ID: 002362738JJK
Trans EPA ID: CAL000264806
Trans Name: EXPRESS OIL CO
Trans 2 EPA ID: Not reported
Trans 2 Name: Not reported
TSDF EPA ID: CAT080013352
Trans Name: DEMENNO KERDOON
TSDF Alt EPA ID: Not reported
TSDF Alt Name: Not reported
Waste Code Description: 221 - Waste oil and mixed oil
RCRA Code: Not reported
Meth Code: H039 - Other Recovery Of Reclamation For Reuse Including Acid Regeneration, Organics Recovery Ect

Quantity Tons: 0.342
Waste Quantity: 90
Quantity Unit: G
Additional Code 1: Not reported
Additional Code 2: Not reported
Additional Code 3: Not reported
Additional Code 4: Not reported
Additional Code 5: Not reported

Shipment Date: 20070503
Creation Date: 10/8/2007 18:30:08
Receipt Date: 20070503
Manifest ID: 002362018JJK
Trans EPA ID: CAL000264806
Trans Name: EXPRESS OIL CO
Trans 2 EPA ID: Not reported
Trans 2 Name: Not reported
TSDF EPA ID: CAT080013352

Map ID
Direction
Distance
Elevation

MAP FINDINGS

Site

Database(s)

EDR ID Number
EPA ID Number

JUNK IS MONEY INC DBA PARTS UNLIMITED (Continued)

S123624857

Trans Name: DEMENNO KERDOON
TSDF Alt EPA ID: Not reported
TSDF Alt Name: Not reported
Waste Code Description: 221 - Waste oil and mixed oil
RCRA Code: Not reported
Meth Code: H039 - Other Recovery Of Reclamation For Reuse Including Acid
Regeneration, Organics Recovery Ect

Quantity Tons: 0.418
Waste Quantity: 110
Quantity Unit: G
Additional Code 1: Not reported
Additional Code 2: Not reported
Additional Code 3: Not reported
Additional Code 4: Not reported
Additional Code 5: Not reported

Additional Info:

Year: 2009
Gen EPA ID: CAL000305732

Shipment Date: 20090410
Creation Date: 5/11/2009 18:30:09
Receipt Date: 20090414
Manifest ID: 004016759JJK
Trans EPA ID: CAR000172874
Trans Name: ABLE ENVIRONMENTAL SERVICES
Trans 2 EPA ID: Not reported
Trans 2 Name: Not reported
TSDF EPA ID: CAD028409019
Trans Name: CROSBY & OVERTON INC
TSDF Alt EPA ID: Not reported
TSDF Alt Name: Not reported
Waste Code Description: 241 - Tank bottom waste 251 Still bottoms with halogenated organics
RCRA Code: Not reported
Meth Code: H135 - Discharge To Sewer/Potw Or Npdes(With Prior Storage--With Or
Without Treatment)

Quantity Tons: 0.22935
Waste Quantity: 55
Quantity Unit: G
Additional Code 1: Not reported
Additional Code 2: Not reported
Additional Code 3: Not reported
Additional Code 4: Not reported
Additional Code 5: Not reported

Shipment Date: 20090410
Creation Date: 5/29/2009 18:30:32
Receipt Date: 20090410
Manifest ID: 004203336JJK
Trans EPA ID: CAL000264806
Trans Name: EXPRESS OIL CO
Trans 2 EPA ID: Not reported
Trans 2 Name: Not reported
TSDF EPA ID: CAT080013352
Trans Name: DEMENNO KERDOON
TSDF Alt EPA ID: Not reported
TSDF Alt Name: Not reported

Map ID
Direction
Distance
Elevation

MAP FINDINGS

Site

Database(s)

EDR ID Number
EPA ID Number

JUNK IS MONEY INC DBA PARTS UNLIMITED (Continued)

S123624857

Waste Code Description: 221 - Waste oil and mixed oil
RCRA Code: Not reported
Meth Code: H039 - Other Recovery Of Reclamation For Reuse Including Acid
Regeneration, Organics Recovery Ect
Quantity Tons: 0.114
Waste Quantity: 30
Quantity Unit: G
Additional Code 1: Not reported
Additional Code 2: Not reported
Additional Code 3: Not reported
Additional Code 4: Not reported
Additional Code 5: Not reported

Shipment Date: 20090113
Creation Date: 3/24/2009 18:30:09
Receipt Date: 20090114
Manifest ID: 004203626JJJ
Trans EPA ID: CAL000264806
Trans Name: EXPRESS OIL CO
Trans 2 EPA ID: Not reported
Trans 2 Name: Not reported
TSD EPA ID: CAT080013352
Trans Name: DEMENNO KERDOON
TSD Alt EPA ID: Not reported
TSD Alt Name: Not reported
Waste Code Description: 221 - Waste oil and mixed oil
RCRA Code: Not reported
Meth Code: H039 - Other Recovery Of Reclamation For Reuse Including Acid
Regeneration, Organics Recovery Ect
Quantity Tons: 0.418
Waste Quantity: 110
Quantity Unit: G
Additional Code 1: Not reported
Additional Code 2: Not reported
Additional Code 3: Not reported
Additional Code 4: Not reported
Additional Code 5: Not reported

Additional Info:
Year: 2008
Gen EPA ID: CAL000305732

Shipment Date: 20080701
Creation Date: 8/25/2008 18:30:17
Receipt Date: 20080701
Manifest ID: 003858903JJJ
Trans EPA ID: CAL000264806
Trans Name: EXPRESS OIL CO
Trans 2 EPA ID: Not reported
Trans 2 Name: Not reported
TSD EPA ID: CAT080013352
Trans Name: DEMENNO KERDOON
TSD Alt EPA ID: Not reported
TSD Alt Name: Not reported
Waste Code Description: 221 - Waste oil and mixed oil
RCRA Code: Not reported
Meth Code: H039 - Other Recovery Of Reclamation For Reuse Including Acid

Map ID
Direction
Distance
Elevation

MAP FINDINGS

Site

Database(s)

EDR ID Number
EPA ID Number

JUNK IS MONEY INC DBA PARTS UNLIMITED (Continued)

S123624857

Quantity Tons:	Regeneration, Organics Recovery Ect
Waste Quantity:	0.342
Quantity Unit:	90
Additional Code 1:	G
Additional Code 2:	Not reported
Additional Code 3:	Not reported
Additional Code 4:	Not reported
Additional Code 5:	Not reported
Shipment Date:	20080215
Creation Date:	4/3/2008 18:30:24
Receipt Date:	20080215
Manifest ID:	003864114JJK
Trans EPA ID:	CAL000264806
Trans Name:	EXPRESS OIL CO
Trans 2 EPA ID:	Not reported
Trans 2 Name:	Not reported
TSDf EPA ID:	CAD028409019
Trans Name:	CROSBY & OVERTON INC
TSDf Alt EPA ID:	Not reported
TSDf Alt Name:	Not reported
Waste Code Description:	141 - Off-specification, aged, or surplus inorganics
RCRA Code:	Not reported
Meth Code:	H141 - Storage, Bulking, And/Or Transfer Off Site--No Treatment/Reovery (H010-H129) Or (H131-H135)
Quantity Tons:	0.375
Waste Quantity:	750
Quantity Unit:	P
Additional Code 1:	Not reported
Additional Code 2:	Not reported
Additional Code 3:	Not reported
Additional Code 4:	Not reported
Additional Code 5:	Not reported
Shipment Date:	20080201
Creation Date:	3/28/2008 18:30:20
Receipt Date:	20080201
Manifest ID:	003864047JJK
Trans EPA ID:	CAL000264806
Trans Name:	EXPRESS OIL CO
Trans 2 EPA ID:	Not reported
Trans 2 Name:	Not reported
TSDf EPA ID:	CAT080013352
Trans Name:	DEMENNO KERDOON
TSDf Alt EPA ID:	Not reported
TSDf Alt Name:	Not reported
Waste Code Description:	221 - Waste oil and mixed oil
RCRA Code:	Not reported
Meth Code:	H039 - Other Recovery Of Reclamation For Reuse Including Acid Regeneration, Organics Recovery Ect
Quantity Tons:	0.228
Waste Quantity:	60
Quantity Unit:	G
Additional Code 1:	Not reported
Additional Code 2:	Not reported
Additional Code 3:	Not reported

Map ID
Direction
Distance
Elevation

MAP FINDINGS

Site

Database(s)

EDR ID Number
EPA ID Number

JUNK IS MONEY INC DBA PARTS UNLIMITED (Continued)

S123624857

Additional Code 4: Not reported
Additional Code 5: Not reported

Additional Info:
Year: 2013
Gen EPA ID: CAL000305732

Shipment Date: 20130122
Creation Date: 4/9/2013 22:15:07
Receipt Date: 20130128
Manifest ID: 009540743JJK
Trans EPA ID: CAL000264806
Trans Name: EXPRESS OIL CO
Trans 2 EPA ID: Not reported
Trans 2 Name: Not reported
TSDF EPA ID: CAT080013352
Trans Name: DEMENNO KERDOON
TSDF Alt EPA ID: Not reported
TSDF Alt Name: Not reported
Waste Code Description: 221 - Waste oil and mixed oil
RCRA Code: Not reported
Meth Code: H039 - Other Recovery Of Reclamation For Reuse Including Acid
Regeneration, Organics Recovery Ect

Quantity Tons: 0.532
Waste Quantity: 140
Quantity Unit: G
Additional Code 1: Not reported
Additional Code 2: Not reported
Additional Code 3: Not reported
Additional Code 4: Not reported
Additional Code 5: Not reported

HWTS:

Name: JUNK IS MONEY INC DBA PARTS UNLIMITED
Address: 10731 CHESTNUT AVE
Address 2: Not reported
City,State,Zip: STANTON, CA 906802444
EPA ID: CAL000305732
Inactive Date: 06/30/2016
Create Date: 04/19/2006
Last Act Date: 12/21/2016
Mailing Name: Not reported
Mailing Address: 14853 PIUMA
Mailing Address 2: Not reported
Mailing City,State,Zip: NORWALK, CA 906502444
Owner Name: JUNK IS MONEY INC
Owner Address: 14853PIUMA AVE
Owner Address 2: Not reported
Owner City,State,Zip: NORWALK, CA 906500000
Contact Name: GUSTAVO ZAPATA/PRES
Contact Address: 14853 PIUMA AVE
Contact Address 2: 14853 PIUMA AVE,
City,State,Zip: NORWALK, CA 906500680

NAICS:

EPA ID: CAL000305732
Create Date: 2010-09-22 14:45:23.627

Map ID
Direction
Distance
Elevation

MAP FINDINGS

Site

Database(s)

EDR ID Number
EPA ID Number

JUNK IS MONEY INC DBA PARTS UNLIMITED (Continued)

S123624857

NAICS Code: 99999
NAICS Description: Not Otherwise Specified
Issued EPA ID Date: 2006-04-19 11:52:44.42000
Inactive Date: 2016-06-30 00:00:00
Facility Name: JUNK IS MONEY INC DBA PARTS UNLIMITED
Facility Address: 10731 CHESTNUT AVE
Facility Address 2: Not reported
Facility City: STANTON
Facility County: Not reported
Facility State: CA
Facility Zip: 906802444

S364 **1X GET SMART SCAFFOLD CO.**
8072 MONROE AVE.
< 1/8 **STANTON, CA 90680**
1 ft.

HAZNET **S123708322**
HWTS **N/A**

Site 6 of 10 in cluster S

Relative:
Higher

Actual:
68 ft.

HAZNET:
Name: 1X GET SMART SCAFFOLD CO.
Address: 8072 MONROE AVE.
Address 2: Not reported
City,State,Zip: STANTON, CA 906800000
Contact: CON MCCARTHY
Telephone: 7148288639
Mailing Name: Not reported
Mailing Address: 8072 MONROE AVE.

Year: 1988
Gepaid: CAC000089389
TSD EPA ID: CAT080011059
CA Waste Code: 221 - Waste oil and mixed oil
Disposal Method: R01 - Recycler
Tons: 1.251

HWTS:

Name: 1X GET SMART SCAFFOLD CO.
Address: 8072 MONROE AVE.
Address 2: Not reported
City,State,Zip: STANTON, CA 906800000
EPA ID: CAC000089389
Inactive Date: 10/25/2000
Create Date: 06/02/1988
Last Act Date: 10/25/2000
Mailing Name: Not reported
Mailing Address: 8072 MONROE AVE.
Mailing Address 2: Not reported
Mailing City,State,Zip: STANTON, CA 906800000
Owner Name: PAINT
Owner Address: --
Owner Address 2: Not reported
Owner City,State,Zip: --, 99 --
Contact Name: CON MCCARTHY
Contact Address: --
Contact Address 2: Not reported

Map ID
Direction
Distance
Elevation

MAP FINDINGS

Site

Database(s)

EDR ID Number
EPA ID Number

1X GET SMART SCAFFOLD CO. (Continued)

S123708322

City,State,Zip: --, 99 --

S365

T/A PUMP SALES AND SERVICE INC
10770 BEACH BLVD
STANTON, CA 90680

CERS HAZ WASTE
HAZNET
CERS
HWTS

S113125245
N/A

< 1/8
1 ft.

Site 7 of 10 in cluster S

Relative:
Higher
Actual:
68 ft.

CERS HAZ WASTE:

Name: T/A PUMP SALES AND SERVICE INC
Address: 10770 BEACH BLVD
City,State,Zip: STANTON, CA 90680
Site ID: 436922
CERS ID: 10549231
CERS Description: Hazardous Waste Generator

HAZNET:

Name: T.A. PUMP SALES AND SVC
Address: 10770 BEACH BLVD
Address 2: Not reported
City,State,Zip: STANTON, CA 906800000
Contact: KATHY AVILA
Telephone: 7148272000
Mailing Name: Not reported
Mailing Address: 10770 BEACH BLVD

Year: 2019
Gepaid: CAL000267250
TSD EPA ID: COD991300484
CA Waste Code: 223 - Unspecified oil-containing waste
Disposal Method: H132 - Landfill Or Surface Impoundment That Will Be Closed As
Landfill(To Include On-Site Treatment And/Or Stabilization)
Tons: 0.40000

Year: 2018
Gepaid: CAL000267250
TSD EPA ID: COD991300484
CA Waste Code: 223 - Unspecified oil-containing waste
Disposal Method: H132 - Landfill Or Surface Impoundment That Will Be Closed As
Landfill(To Include On-Site Treatment And/Or Stabilization)
Tons: 0.15000

Year: 2018
Gepaid: CAL000267250
TSD EPA ID: NED981723513
CA Waste Code: 223 - Unspecified oil-containing waste
Disposal Method: H040 - Incineration--Thermal Destruction Other Than Use As A Fuel
Tons: 0.25000

Year: 2017
Gepaid: CAL000267250
TSD EPA ID: NED981723513
CA Waste Code: 223 - Unspecified oil-containing waste
Disposal Method: -
Tons: 0.2

Year: 2014

Map ID
Direction
Distance
Elevation

MAP FINDINGS

Site

Database(s)

EDR ID Number
EPA ID Number

T/A PUMP SALES AND SERVICE INC (Continued)

S113125245

Gepaid:	CAL000267250
TSD EPA ID:	CAD044429835
CA Waste Code:	223 - Unspecified oil-containing waste
Disposal Method:	H141 - Storage, Bulking, And/Or Transfer Off Site--No Treatment/Reovery (H010-H129) Or (H131-H135)
Tons:	0.65
Year:	2013
Gepaid:	CAL000267250
TSD EPA ID:	CAD097030993
CA Waste Code:	491 - Unspecified sludge waste
Disposal Method:	H141 - Storage, Bulking, And/Or Transfer Off Site--No Treatment/Reovery (H010-H129) Or (H131-H135)
Tons:	0.22935
Year:	2013
Gepaid:	CAL000267250
TSD EPA ID:	CAD982444481
CA Waste Code:	491 - Unspecified sludge waste
Disposal Method:	H141 - Storage, Bulking, And/Or Transfer Off Site--No Treatment/Reovery (H010-H129) Or (H131-H135)
Tons:	0.68805
Year:	2012
Gepaid:	CAL000267250
TSD EPA ID:	CAD097030993
CA Waste Code:	491 - Unspecified sludge waste
Disposal Method:	H141 - Storage, Bulking, And/Or Transfer Off Site--No Treatment/Reovery (H010-H129) Or (H131-H135)
Tons:	0.64635
Year:	2011
Gepaid:	CAL000267250
TSD EPA ID:	CAD097030993
CA Waste Code:	491 - Unspecified sludge waste
Disposal Method:	H141 - Storage, Bulking, And/Or Transfer Off Site--No Treatment/Reovery (H010-H129) Or (H131-H135)
Tons:	0.6587
Year:	2010
Gepaid:	CAL000267250
TSD EPA ID:	TXD077603371
CA Waste Code:	221 - Waste oil and mixed oil
Disposal Method:	H061 - Fuel Blending Prior To Energy Recovery At Another Site
Tons:	1.9654

[Click this hyperlink](#) while viewing on your computer to access
5 additional CA HAZNET: record(s) in the EDR Site Report.

Additional Info:

Year:	2008
Gen EPA ID:	CAL000267250

Shipment Date:	20081022
Creation Date:	3/10/2009 18:30:09
Receipt Date:	20081030

Map ID
Direction
Distance
Elevation

MAP FINDINGS

Site

Database(s)

EDR ID Number
EPA ID Number

T/A PUMP SALES AND SERVICE INC (Continued)

S113125245

Manifest ID: 001508495SKS
Trans EPA ID: TXR000050930
Trans Name: SAFETY-KLEEN SYSTEMS INC
Trans 2 EPA ID: OKD981588791
Trans 2 Name: TRIAD
TSDF EPA ID: TXD077603371
Trans Name: SAFETY-KLEEN SYSTEMS INC
TSDF Alt EPA ID: Not reported
TSDF Alt Name: Not reported
Waste Code Description: 221 - Waste oil and mixed oil
RCRA Code: Not reported
Meth Code: H061 - Fuel Blending Prior To Energy Recovery At Another Site
Quantity Tons: 0.45
Waste Quantity: 900
Quantity Unit: P
Additional Code 1: Not reported
Additional Code 2: Not reported
Additional Code 3: Not reported
Additional Code 4: Not reported
Additional Code 5: Not reported

Shipment Date: 20080910
Creation Date: 1/28/2009 18:30:18
Receipt Date: 20080919
Manifest ID: 001493410SKS
Trans EPA ID: TXR000050930
Trans Name: SAFETY-KLEEN SYSTEMS INC
Trans 2 EPA ID: OKD981588791
Trans 2 Name: TRIAD TRANSPORT INC
TSDF EPA ID: TXD077603371
Trans Name: SAFETY-KLEEN SYSTEMS INC
TSDF Alt EPA ID: Not reported
TSDF Alt Name: Not reported
Waste Code Description: 221 - Waste oil and mixed oil
RCRA Code: Not reported
Meth Code: H061 - Fuel Blending Prior To Energy Recovery At Another Site
Quantity Tons: 0.225
Waste Quantity: 450
Quantity Unit: P
Additional Code 1: Not reported
Additional Code 2: Not reported
Additional Code 3: Not reported
Additional Code 4: Not reported
Additional Code 5: Not reported

Shipment Date: 20080721
Creation Date: 12/8/2008 18:30:08
Receipt Date: 20080801
Manifest ID: 001247648SKS
Trans EPA ID: TXR000050930
Trans Name: SAFETY-KLEEN SYSTEMS INC
Trans 2 EPA ID: OKD981588791
Trans 2 Name: TRIAD TRANSPORT
TSDF EPA ID: TXD077603371
Trans Name: SAFETY-KLEEN SYSTEMS INC
TSDF Alt EPA ID: Not reported
TSDF Alt Name: Not reported

Map ID
Direction
Distance
Elevation

MAP FINDINGS

Site

Database(s)

EDR ID Number
EPA ID Number

T/A PUMP SALES AND SERVICE INC (Continued)

S113125245

Waste Code Description: 221 - Waste oil and mixed oil
RCRA Code: Not reported
Meth Code: H061 - Fuel Blending Prior To Energy Recovery At Another Site
Quantity Tons: 0.2
Waste Quantity: 400
Quantity Unit: P
Additional Code 1: Not reported
Additional Code 2: Not reported
Additional Code 3: Not reported
Additional Code 4: Not reported
Additional Code 5: Not reported

Shipment Date: 20080513
Creation Date: 10/1/2008 18:30:07
Receipt Date: 20080523
Manifest ID: 001218016SKS
Trans EPA ID: TXR000050930
Trans Name: SAFETY-KLEEN SYSTEMS INC
Trans 2 EPA ID: OKD981588791
Trans 2 Name: TRIAD TRANSPORT INC
TSDF EPA ID: TXD077603371
Trans Name: SAFETY-KLEEN SYSTEMS INC
TSDF Alt EPA ID: Not reported
TSDF Alt Name: Not reported
Waste Code Description: 221 - Waste oil and mixed oil
RCRA Code: Not reported
Meth Code: H061 - Fuel Blending Prior To Energy Recovery At Another Site
Quantity Tons: 0.2
Waste Quantity: 400
Quantity Unit: P
Additional Code 1: Not reported
Additional Code 2: Not reported
Additional Code 3: Not reported
Additional Code 4: Not reported
Additional Code 5: Not reported

Shipment Date: 20080213
Creation Date: 8/4/2008 18:30:16
Receipt Date: 20080221
Manifest ID: 000659212SKS
Trans EPA ID: TXR000050930
Trans Name: SAFETY-KLEEN SYSTEMS INC
Trans 2 EPA ID: OKD981588791
Trans 2 Name: TRIAD TRANSPORT INC
TSDF EPA ID: TXD077603371
Trans Name: SAFETY-KLEEN SYSTEMS INC
TSDF Alt EPA ID: Not reported
TSDF Alt Name: Not reported
Waste Code Description: 221 - Waste oil and mixed oil
RCRA Code: Not reported
Meth Code: H061 - Fuel Blending Prior To Energy Recovery At Another Site
Quantity Tons: 0.2
Waste Quantity: 400
Quantity Unit: P
Additional Code 1: Not reported
Additional Code 2: Not reported
Additional Code 3: Not reported

Map ID
Direction
Distance
Elevation

MAP FINDINGS

Site

Database(s)

EDR ID Number
EPA ID Number

T/A PUMP SALES AND SERVICE INC (Continued)

S113125245

Additional Code 4: Not reported
Additional Code 5: Not reported

Additional Info:

Year: 2006
Gen EPA ID: CAL000267250

Shipment Date: 20061121
Creation Date: 7/13/2007 18:30:28
Receipt Date: 20061208
Manifest ID: 000146368CEX
Trans EPA ID: TXR000050930
Trans Name: SAFETY-KLEEN SYSTEMS INC
Trans 2 EPA ID: OKD981588791
Trans 2 Name: TRIAD TRANSPORT INC
TSDF EPA ID: TXD077603371
Trans Name: SAFETY-KLEEN SYSTEMS INC
TSDF Alt EPA ID: Not reported
TSDF Alt Name: Not reported
Waste Code Description: 221 - Waste oil and mixed oil
RCRA Code: Not reported
Meth Code: H061 - Fuel Blending Prior To Energy Recovery At Another Site
Quantity Tons: 0.2
Waste Quantity: 400
Quantity Unit: P
Additional Code 1: Not reported
Additional Code 2: Not reported
Additional Code 3: Not reported
Additional Code 4: Not reported
Additional Code 5: Not reported

Additional Info:

Year: 2011
Gen EPA ID: CAL000267250

Shipment Date: 20110930
Creation Date: 12/9/2011 18:30:58
Receipt Date: 20111005
Manifest ID: 008381398JJK
Trans EPA ID: CAD982413262
Trans Name: EVERGREEN ENVIRONMENTAL SERVICES
Trans 2 EPA ID: Not reported
Trans 2 Name: Not reported
TSDF EPA ID: CAD097030993
Trans Name: SIEMENS INDUSTRY
TSDF Alt EPA ID: Not reported
TSDF Alt Name: Not reported
Waste Code Description: 491 - Unspecified sludge waste
RCRA Code: Not reported
Meth Code: H141 - Storage, Bulking, And/Or Transfer Off Site--No Treatment/Reovery (H010-H129) Or (H131-H135)
Quantity Tons: 0.2
Waste Quantity: 400
Quantity Unit: P
Additional Code 1: Not reported
Additional Code 2: Not reported

Map ID
Direction
Distance
Elevation

MAP FINDINGS

Site

Database(s)

EDR ID Number
EPA ID Number

T/A PUMP SALES AND SERVICE INC (Continued)

S113125245

Additional Code 3:	Not reported
Additional Code 4:	Not reported
Additional Code 5:	Not reported
Shipment Date:	20110711
Creation Date:	1/12/2012 18:30:42
Receipt Date:	20110713
Manifest ID:	008381223JJJ
Trans EPA ID:	CAD982413262
Trans Name:	EVERGREEN ENVIRONMENTAL SERVICES
Trans 2 EPA ID:	Not reported
Trans 2 Name:	Not reported
TSD EPA ID:	CAD097030993
Trans Name:	SIEMENS WATER TECHNOLOGIES
TSD EPA ID:	Not reported
TSD EPA Name:	Not reported
Waste Code Description:	491 - Unspecified sludge waste
RCRA Code:	Not reported
Meth Code:	H141 - Storage, Bulking, And/Or Transfer Off Site--No Treatment/Recovery (H010-H129) Or (H131-H135)
Quantity Tons:	0.22935
Waste Quantity:	55
Quantity Unit:	G
Additional Code 1:	Not reported
Additional Code 2:	Not reported
Additional Code 3:	Not reported
Additional Code 4:	Not reported
Additional Code 5:	Not reported
Shipment Date:	20110121
Creation Date:	3/30/2011 18:30:08
Receipt Date:	20110126
Manifest ID:	007825125JJJ
Trans EPA ID:	CAD982413262
Trans Name:	EVERGREEN ENVIRONMENTAL SERVICES
Trans 2 EPA ID:	Not reported
Trans 2 Name:	Not reported
TSD EPA ID:	CAD097030993
Trans Name:	SIEMENS WATER TECHNOLOGIES
TSD EPA ID:	Not reported
TSD EPA Name:	Not reported
Waste Code Description:	491 - Unspecified sludge waste
RCRA Code:	Not reported
Meth Code:	H141 - Storage, Bulking, And/Or Transfer Off Site--No Treatment/Recovery (H010-H129) Or (H131-H135)
Quantity Tons:	0.22935
Waste Quantity:	55
Quantity Unit:	G
Additional Code 1:	Not reported
Additional Code 2:	Not reported
Additional Code 3:	Not reported
Additional Code 4:	Not reported
Additional Code 5:	Not reported
Additional Info:	
Year:	2013
Gen EPA ID:	CAL000267250

Map ID
Direction
Distance
Elevation

MAP FINDINGS

Site

Database(s)

EDR ID Number
EPA ID Number

T/A PUMP SALES AND SERVICE INC (Continued)

S113125245

Shipment Date:	20131015
Creation Date:	11/21/2013 22:15:08
Receipt Date:	20131018
Manifest ID:	011728288JJK
Trans EPA ID:	TXR000081205
Trans Name:	SAFETY-KLEEN SYSTEMS INC
Trans 2 EPA ID:	Not reported
Trans 2 Name:	Not reported
TSDf EPA ID:	CAD982444481
Trans Name:	FILTER RECYCLING SERVICE
TSDf Alt EPA ID:	Not reported
TSDf Alt Name:	Not reported
Waste Code Description:	491 - Unspecified sludge waste
RCRA Code:	Not reported
Meth Code:	H141 - Storage, Bulking, And/Or Transfer Off Site--No Treatment/Reovery (H010-H129) Or (H131-H135)
Quantity Tons:	0.22935
Waste Quantity:	55
Quantity Unit:	G
Additional Code 1:	Not reported
Additional Code 2:	Not reported
Additional Code 3:	Not reported
Additional Code 4:	Not reported
Additional Code 5:	Not reported
Shipment Date:	20130813
Creation Date:	9/30/2013 22:15:16
Receipt Date:	20130816
Manifest ID:	011728016JJK
Trans EPA ID:	CAD982413262
Trans Name:	EVERGREEN ENVIRONMENTAL SERVICES
Trans 2 EPA ID:	Not reported
Trans 2 Name:	Not reported
TSDf EPA ID:	CAD982444481
Trans Name:	FILTER RECYCLING SERVICE
TSDf Alt EPA ID:	Not reported
TSDf Alt Name:	Not reported
Waste Code Description:	491 - Unspecified sludge waste
RCRA Code:	Not reported
Meth Code:	H141 - Storage, Bulking, And/Or Transfer Off Site--No Treatment/Reovery (H010-H129) Or (H131-H135)
Quantity Tons:	0.22935
Waste Quantity:	55
Quantity Unit:	G
Additional Code 1:	Not reported
Additional Code 2:	Not reported
Additional Code 3:	Not reported
Additional Code 4:	Not reported
Additional Code 5:	Not reported
Shipment Date:	20130618
Creation Date:	8/29/2013 22:15:07
Receipt Date:	20130621
Manifest ID:	011730631JJK
Trans EPA ID:	CAD982413262
Trans Name:	EVERGREEN ENVIRONMENTAL SERVICES
Trans 2 EPA ID:	Not reported

Map ID
Direction
Distance
Elevation

MAP FINDINGS

Site

Database(s)

EDR ID Number
EPA ID Number

T/A PUMP SALES AND SERVICE INC (Continued)

S113125245

Trans 2 Name:	Not reported
TSDf EPA ID:	CAD982444481
Trans Name:	FILTER RECYCLING SERVICE
TSDf Alt EPA ID:	Not reported
TSDf Alt Name:	Not reported
Waste Code Description:	491 - Unspecified sludge waste
RCRA Code:	Not reported
Meth Code:	H141 - Storage, Bulking, And/Or Transfer Off Site--No Treatment/Reovery (H010-H129) Or (H131-H135)
Quantity Tons:	0.22935
Waste Quantity:	55
Quantity Unit:	G
Additional Code 1:	Not reported
Additional Code 2:	Not reported
Additional Code 3:	Not reported
Additional Code 4:	Not reported
Additional Code 5:	Not reported
Shipment Date:	20130311
Creation Date:	5/1/2013 22:15:05
Receipt Date:	20130313
Manifest ID:	010599235JJK
Trans EPA ID:	CAD982413262
Trans Name:	EVERGREEN ENVIRONMENTAL SERVICES
Trans 2 EPA ID:	Not reported
Trans 2 Name:	Not reported
TSDf EPA ID:	CAD097030993
Trans Name:	SIEMENS INDUSTRY
TSDf Alt EPA ID:	Not reported
TSDf Alt Name:	Not reported
Waste Code Description:	491 - Unspecified sludge waste
RCRA Code:	Not reported
Meth Code:	H141 - Storage, Bulking, And/Or Transfer Off Site--No Treatment/Reovery (H010-H129) Or (H131-H135)
Quantity Tons:	0.22935
Waste Quantity:	55
Quantity Unit:	G
Additional Code 1:	Not reported
Additional Code 2:	Not reported
Additional Code 3:	Not reported
Additional Code 4:	Not reported
Additional Code 5:	Not reported
Shipment Date:	20130108
Creation Date:	3/7/2013 22:15:23
Receipt Date:	20130116
Manifest ID:	010599243JJK
Trans EPA ID:	CAD982413262
Trans Name:	EVERGREEN ENVIRONMENTAL SERVICES
Trans 2 EPA ID:	Not reported
Trans 2 Name:	Not reported
TSDf EPA ID:	CAD097030993
Trans Name:	SIEMENS INDUSTRY
TSDf Alt EPA ID:	Not reported
TSDf Alt Name:	Not reported
Waste Code Description:	491 - Unspecified sludge waste
RCRA Code:	Not reported

Map ID
Direction
Distance
Elevation

MAP FINDINGS

Site

Database(s)

EDR ID Number
EPA ID Number

T/A PUMP SALES AND SERVICE INC (Continued)

S113125245

Meth Code: H141 - Storage, Bulking, And/Or Transfer Off Site--No
Treatment/Reovery (H010-H129) Or (H131-H135)
Quantity Tons: Not reported
Waste Quantity: 55
Quantity Unit: Not reported
Additional Code 1: Not reported
Additional Code 2: Not reported
Additional Code 3: Not reported
Additional Code 4: Not reported
Additional Code 5: Not reported

Additional Info:

Year: 2017
Gen EPA ID: CAL000267250

Shipment Date: 20171213
Creation Date: 10/10/2018 18:30:23
Receipt Date: 20171221
Manifest ID: 006283485SKS
Trans EPA ID: TXR000081205
Trans Name: SAFETY-KLEEN SYSTEMS INC
Trans 2 EPA ID: MAD039322250
Trans 2 Name: CLEAN HARBORS ENVIRONMENTAL SVC INC
TSDf EPA ID: NED981723513
Trans Name: CLEAN HARBORS ENVIRONMENTAL SERVICES IN
TSDf Alt EPA ID: Not reported
TSDf Alt Name: Not reported
Waste Code Description: 223 - Unspecified oil-containing waste
RCRA Code: Not reported
Meth Code: H040 - Incineration--Thermal Destruction Other Than Use As A Fuel
Quantity Tons: 0.25
Waste Quantity: 500
Quantity Unit: P
Additional Code 1: Not reported
Additional Code 2: Not reported
Additional Code 3: Not reported
Additional Code 4: Not reported
Additional Code 5: Not reported

Shipment Date: 20171013
Creation Date: 7/20/2018 18:30:10
Receipt Date: 20171026
Manifest ID: 005327151SKS
Trans EPA ID: TXR000081205
Trans Name: SAFETY-KLEEN SYSTEMS INC
Trans 2 EPA ID: MAD039322250
Trans 2 Name: CLEAN HARBORS ENVIRONMENTAL SVC INC
TSDf EPA ID: NED981723513
Trans Name: CLEAN HARBORS ENVIRONMENTAL SERVICES IN
TSDf Alt EPA ID: Not reported
TSDf Alt Name: Not reported
Waste Code Description: 223 - Unspecified oil-containing waste
RCRA Code: Not reported
Meth Code: - Not reported
Quantity Tons: 0.2
Waste Quantity: 400
Quantity Unit: P

Map ID
Direction
Distance
Elevation

MAP FINDINGS

Site

Database(s)

EDR ID Number
EPA ID Number

T/A PUMP SALES AND SERVICE INC (Continued)

S113125245

Additional Code 1:	Not reported
Additional Code 2:	Not reported
Additional Code 3:	Not reported
Additional Code 4:	Not reported
Additional Code 5:	Not reported
Shipment Date:	20170809
Creation Date:	10/4/2018 18:30:16
Receipt Date:	20170824
Manifest ID:	005986541SKS
Trans EPA ID:	TXR000081205
Trans Name:	SAFETY-KLEEN SYSTEMS INC
Trans 2 EPA ID:	MAD039322250
Trans 2 Name:	CLEAN HARBORS ENVIRONMENTAL SERVICES INC
TSDF EPA ID:	NED981723513
Trans Name:	CLEAN HARBORS ENVIRONMENTAL SERVICES IN
TSDF Alt EPA ID:	Not reported
TSDF Alt Name:	Not reported
Waste Code Description:	223 - Unspecified oil-containing waste
RCRA Code:	Not reported
Meth Code:	H040 - Incineration--Thermal Destruction Other Than Use As A Fuel
Quantity Tons:	0.225
Waste Quantity:	450
Quantity Unit:	P
Additional Code 1:	Not reported
Additional Code 2:	Not reported
Additional Code 3:	Not reported
Additional Code 4:	Not reported
Additional Code 5:	Not reported

Additional Info:

Year:	2012
Gen EPA ID:	CAL000267250

Shipment Date:	20121120
Creation Date:	2/14/2013 22:15:16
Receipt Date:	20121128
Manifest ID:	008378260JJK
Trans EPA ID:	CAD982413262
Trans Name:	EVERGREEN ENVIRONMENTAL SERVICES
Trans 2 EPA ID:	Not reported
Trans 2 Name:	Not reported
TSDF EPA ID:	CAD097030993
Trans Name:	SIEMENS WATER TECHNOLOGIES
TSDF Alt EPA ID:	Not reported
TSDF Alt Name:	Not reported
Waste Code Description:	491 - Unspecified sludge waste
RCRA Code:	Not reported
Meth Code:	H141 - Storage, Bulking, And/Or Transfer Off Site--No Treatment/Reovery (H010-H129) Or (H131-H135)
Quantity Tons:	0.2085
Waste Quantity:	50
Quantity Unit:	G
Additional Code 1:	Not reported
Additional Code 2:	Not reported
Additional Code 3:	Not reported
Additional Code 4:	Not reported

Map ID
Direction
Distance
Elevation

MAP FINDINGS

Site

Database(s)

EDR ID Number
EPA ID Number

T/A PUMP SALES AND SERVICE INC (Continued)

S113125245

Additional Code 5:	Not reported
Shipment Date:	20120427
Creation Date:	6/27/2012 20:30:19
Receipt Date:	20120502
Manifest ID:	009484336JJK
Trans EPA ID:	CAD982413262
Trans Name:	EVERGREEN ENVIRONMENTAL SERVICES
Trans 2 EPA ID:	Not reported
Trans 2 Name:	Not reported
TSDF EPA ID:	CAD097030993
Trans Name:	SIEMENS INDUSTRY
TSDF Alt EPA ID:	Not reported
TSDF Alt Name:	Not reported
Waste Code Description:	491 - Unspecified sludge waste
RCRA Code:	Not reported
Meth Code:	H141 - Storage, Bulking, And/Or Transfer Off Site--No Treatment/Reovery (H010-H129) Or (H131-H135)
Quantity Tons:	0.2085
Waste Quantity:	50
Quantity Unit:	G
Additional Code 1:	Not reported
Additional Code 2:	Not reported
Additional Code 3:	Not reported
Additional Code 4:	Not reported
Additional Code 5:	Not reported
Shipment Date:	20120124
Creation Date:	3/27/2012 20:30:35
Receipt Date:	20120125
Manifest ID:	008385264JJK
Trans EPA ID:	CAD982413262
Trans Name:	EVERGREEN ENVIRONMENTAL SERVICES
Trans 2 EPA ID:	Not reported
Trans 2 Name:	Not reported
TSDF EPA ID:	CAD097030993
Trans Name:	SIEMENS INDUSTRY
TSDF Alt EPA ID:	Not reported
TSDF Alt Name:	Not reported
Waste Code Description:	491 - Unspecified sludge waste
RCRA Code:	Not reported
Meth Code:	H141 - Storage, Bulking, And/Or Transfer Off Site--No Treatment/Reovery (H010-H129) Or (H131-H135)
Quantity Tons:	0.22935
Waste Quantity:	55
Quantity Unit:	G
Additional Code 1:	Not reported
Additional Code 2:	Not reported
Additional Code 3:	Not reported
Additional Code 4:	Not reported
Additional Code 5:	Not reported
Additional Info:	
Year:	2005
Gen EPA ID:	CAL000267250
Shipment Date:	20051209

Map ID
Direction
Distance
Elevation

MAP FINDINGS

Site

Database(s)

EDR ID Number
EPA ID Number

T/A PUMP SALES AND SERVICE INC (Continued)

S113125245

Creation Date: 3/22/2006 18:32:18
Receipt Date: 20051213
Manifest ID: 24552691
Trans EPA ID: CAL000293418
Trans Name: AVALON ENVIRONMENTAL SERVICES
Trans 2 EPA ID: Not reported
Trans 2 Name: Not reported
TSDF EPA ID: CAD028409019
Trans Name: CROSBY & OVERTON INC
TSDF Alt EPA ID: CAD028409019
TSDF Alt Name: Not reported
Waste Code Description: 222 - Oil/water separation sludge
RCRA Code: Not reported
Meth Code: H01 - Transfer Station
Quantity Tons: 0.25
Waste Quantity: 500
Quantity Unit: P
Additional Code 1: Not reported
Additional Code 2: Not reported
Additional Code 3: Not reported
Additional Code 4: Not reported
Additional Code 5: Not reported

Additional Info:

Year: 2010
Gen EPA ID: CAL000267250

Shipment Date: 20100603
Creation Date: 1/14/2011 18:30:31
Receipt Date: 20100615
Manifest ID: 003294095FLE
Trans EPA ID: TXR000050930
Trans Name: SAFETY-KLEEN SYSTEMS INC
Trans 2 EPA ID: OKD981588791
Trans 2 Name: TRIAD TRANSPORT INC
TSDF EPA ID: TXD077603371
Trans Name: SAFETY-KLEEN SYSTEMS INC
TSDF Alt EPA ID: Not reported
TSDF Alt Name: Not reported
Waste Code Description: 221 - Waste oil and mixed oil
RCRA Code: Not reported
Meth Code: H061 - Fuel Blending Prior To Energy Recovery At Another Site
Quantity Tons: 0.225
Waste Quantity: 450
Quantity Unit: P
Additional Code 1: Not reported
Additional Code 2: Not reported
Additional Code 3: Not reported
Additional Code 4: Not reported
Additional Code 5: Not reported

Shipment Date: 20100205
Creation Date: 11/3/2010 18:30:37
Receipt Date: 20100216
Manifest ID: 002460358SKS
Trans EPA ID: TXR000050930
Trans Name: SAFETY KLEEN SYS INC

Map ID
Direction
Distance
Elevation

MAP FINDINGS

Site

Database(s)

EDR ID Number
EPA ID Number

T/A PUMP SALES AND SERVICE INC (Continued)

S113125245

Trans 2 EPA ID: OKD981588791
Trans 2 Name: TRIAD TRANSPORT
TSDF EPA ID: TXD077603371
Trans Name: SAFETY-KLEEN SYSTEMS INC
TSDF Alt EPA ID: Not reported
TSDF Alt Name: Not reported
Waste Code Description: 221 - Waste oil and mixed oil
RCRA Code: Not reported
Meth Code: H061 - Fuel Blending Prior To Energy Recovery At Another Site
Quantity Tons: 1.7404
Waste Quantity: 458
Quantity Unit: G
Additional Code 1: Not reported
Additional Code 2: Not reported
Additional Code 3: Not reported
Additional Code 4: Not reported
Additional Code 5: Not reported

Additional Info:

Year: 2014
Gen EPA ID: CAL000267250

Shipment Date: 20140815
Creation Date: 12/29/2014 22:15:00
Receipt Date: 20140902
Manifest ID: 004425686SKS
Trans EPA ID: TXR000081205
Trans Name: SAFETY-KLEEN SYSTEMS INC
Trans 2 EPA ID: Not reported
Trans 2 Name: Not reported
TSDF EPA ID: CAD044429835
Trans Name: CLEAN HARBORS WILMINGTON LLC
TSDF Alt EPA ID: Not reported
TSDF Alt Name: Not reported
Waste Code Description: 223 - Unspecified oil-containing waste
RCRA Code: Not reported
Meth Code: H141 - Storage, Bulking, And/Or Transfer Off Site--No Treatment/Reovery (H010-H129) Or (H131-H135)
Quantity Tons: 0.2
Waste Quantity: 400
Quantity Unit: P
Additional Code 1: Not reported
Additional Code 2: Not reported
Additional Code 3: Not reported
Additional Code 4: Not reported
Additional Code 5: Not reported

Shipment Date: 20140527
Creation Date: 8/17/2014 22:15:06
Receipt Date: 20140615
Manifest ID: 004274873SKS
Trans EPA ID: TXR000081205
Trans Name: SAFETY-KLEEN SYSTEMS INC
Trans 2 EPA ID: Not reported
Trans 2 Name: Not reported
TSDF EPA ID: CAD044429835
Trans Name: CLEAN HARBORS WILMINGTON LLC

Map ID
Direction
Distance
Elevation

MAP FINDINGS

Site

Database(s)

EDR ID Number
EPA ID Number

T/A PUMP SALES AND SERVICE INC (Continued)

S113125245

TSDf Alt EPA ID: Not reported
TSDf Alt Name: Not reported
Waste Code Description: 223 - Unspecified oil-containing waste
RCRA Code: Not reported
Meth Code: H141 - Storage, Bulking, And/Or Transfer Off Site--No Treatment/Reovery (H010-H129) Or (H131-H135)

Quantity Tons: 0.225
Waste Quantity: 450
Quantity Unit: P
Additional Code 1: Not reported
Additional Code 2: Not reported
Additional Code 3: Not reported
Additional Code 4: Not reported
Additional Code 5: Not reported

Shipment Date: 20140220
Creation Date: 4/1/2014 22:15:03
Receipt Date: 20140227
Manifest ID: 004164119SKS
Trans EPA ID: TXR000081205
Trans Name: SAFETY-KLEEN SYSTEMS INC
Trans 2 EPA ID: Not reported
Trans 2 Name: Not reported
TSDf EPA ID: CAD044429835
Trans Name: CLEAN HARBORS WILMINGTON LLC
TSDf Alt EPA ID: Not reported
TSDf Alt Name: Not reported
Waste Code Description: 223 - Unspecified oil-containing waste
RCRA Code: Not reported
Meth Code: H141 - Storage, Bulking, And/Or Transfer Off Site--No Treatment/Reovery (H010-H129) Or (H131-H135)

Quantity Tons: 0.225
Waste Quantity: 450
Quantity Unit: P
Additional Code 1: Not reported
Additional Code 2: Not reported
Additional Code 3: Not reported
Additional Code 4: Not reported
Additional Code 5: Not reported

Additional Info:

Year: 2007
Gen EPA ID: CAL000267250

Shipment Date: 20071217
Creation Date: 5/6/2008 18:30:17
Receipt Date: 20071221
Manifest ID: 000653682SKS
Trans EPA ID: TXR000050930
Trans Name: SAFETY-KLEEN SYSTEMS INC
Trans 2 EPA ID: OKD981588791
Trans 2 Name: TRIAD TRANSPORT INC
TSDf EPA ID: TXD077603371
Trans Name: SAFETY-KLEEN SYSTEMS INC
TSDf Alt EPA ID: Not reported
TSDf Alt Name: Not reported
Waste Code Description: 221 - Waste oil and mixed oil

Map ID
Direction
Distance
Elevation

MAP FINDINGS

Site

Database(s)

EDR ID Number
EPA ID Number

T/A PUMP SALES AND SERVICE INC (Continued)

S113125245

RCRA Code: Not reported
Meth Code: H061 - Fuel Blending Prior To Energy Recovery At Another Site
Quantity Tons: 0.2
Waste Quantity: 400
Quantity Unit: P
Additional Code 1: Not reported
Additional Code 2: Not reported
Additional Code 3: Not reported
Additional Code 4: Not reported
Additional Code 5: Not reported

Shipment Date: 20071003
Creation Date: 3/18/2008 18:30:12
Receipt Date: 20071016
Manifest ID: 000652484SKS
Trans EPA ID: TXR000050930
Trans Name: SAFETY-KLEEN SYSTEMS INC
Trans 2 EPA ID: OKD981588791
Trans 2 Name: TRIAD TRANSPORT INC
TSDF EPA ID: TXD077603371
Trans Name: SAFETY-KLEEN SYSTEMS INC
TSDF Alt EPA ID: Not reported
TSDF Alt Name: Not reported
Waste Code Description: 221 - Waste oil and mixed oil
RCRA Code: Not reported
Meth Code: H061 - Fuel Blending Prior To Energy Recovery At Another Site
Quantity Tons: 0.2
Waste Quantity: 400
Quantity Unit: P
Additional Code 1: Not reported
Additional Code 2: Not reported
Additional Code 3: Not reported
Additional Code 4: Not reported
Additional Code 5: Not reported

Shipment Date: 20070807
Creation Date: 3/4/2008 18:30:28
Receipt Date: 20070817
Manifest ID: 000054269SKS
Trans EPA ID: TXR000050930
Trans Name: SAFETY-KLEEN SYSTEMS INC
Trans 2 EPA ID: OKD981588791
Trans 2 Name: TRIAD TRANSPORT
TSDF EPA ID: TXD077603371
Trans Name: SAFETY-KLEEN SYSTEMS INC
TSDF Alt EPA ID: Not reported
TSDF Alt Name: Not reported
Waste Code Description: 221 - Waste oil and mixed oil
RCRA Code: Not reported
Meth Code: H061 - Fuel Blending Prior To Energy Recovery At Another Site
Quantity Tons: 0.2
Waste Quantity: 400
Quantity Unit: P
Additional Code 1: Not reported
Additional Code 2: Not reported
Additional Code 3: Not reported
Additional Code 4: Not reported

Map ID
Direction
Distance
Elevation

MAP FINDINGS

Site

Database(s)

EDR ID Number
EPA ID Number

T/A PUMP SALES AND SERVICE INC (Continued)

S113125245

Additional Code 5: Not reported

Shipment Date: 20070517
Creation Date: 12/28/2007 18:30:19
Receipt Date: 20070529
Manifest ID: 000517699SKS
Trans EPA ID: TXR000050930
Trans Name: SAFETY-KLEEN SYSTEMS INC
Trans 2 EPA ID: OKD981588791
Trans 2 Name: TRIAD
TSDf EPA ID: TXD077603371
Trans Name: SAFETY-KLEEN SYSTEMS INC
TSDf Alt EPA ID: Not reported
TSDf Alt Name: Not reported
Waste Code Description: 221 - Waste oil and mixed oil
RCRA Code: Not reported
Meth Code: H061 - Fuel Blending Prior To Energy Recovery At Another Site
Quantity Tons: 0.45
Waste Quantity: 900
Quantity Unit: P
Additional Code 1: Not reported
Additional Code 2: Not reported
Additional Code 3: Not reported
Additional Code 4: Not reported
Additional Code 5: Not reported

Shipment Date: 20070203
Creation Date: 10/8/2007 18:30:25
Receipt Date: 20070213
Manifest ID: 000220361SKS
Trans EPA ID: TXR000050930
Trans Name: SAFETY-KLEEN SYSTEMS INC
Trans 2 EPA ID: OKD981588791
Trans 2 Name: TRIAD TRANSPORT INC
TSDf EPA ID: TXD077603371
Trans Name: SAFETY-KLEEN SYSTEMS INC
TSDf Alt EPA ID: Not reported
TSDf Alt Name: Not reported
Waste Code Description: 221 - Waste oil and mixed oil
RCRA Code: Not reported
Meth Code: H061 - Fuel Blending Prior To Energy Recovery At Another Site
Quantity Tons: 0.2
Waste Quantity: 400
Quantity Unit: P
Additional Code 1: Not reported
Additional Code 2: Not reported
Additional Code 3: Not reported
Additional Code 4: Not reported
Additional Code 5: Not reported

Additional Info:
Year: 2009
Gen EPA ID: CAL000267250

Shipment Date: 20091103
Creation Date: 5/20/2010 18:30:18
Receipt Date: 20091117

Map ID
Direction
Distance
Elevation

MAP FINDINGS

Site

Database(s)

EDR ID Number
EPA ID Number

T/A PUMP SALES AND SERVICE INC (Continued)

S113125245

Manifest ID: 002319122SKS
Trans EPA ID: TXR000050930
Trans Name: SAFETY-KLEEN SYSTEMS INC
Trans 2 EPA ID: OKD981588791
Trans 2 Name: TRIAD TRANSPORT INC
TSDF EPA ID: TXD077603371
Trans Name: SAFETY-KLEEN SYSTEMS INC
TSDF Alt EPA ID: Not reported
TSDF Alt Name: Not reported
Waste Code Description: 221 - Waste oil and mixed oil
RCRA Code: Not reported
Meth Code: H061 - Fuel Blending Prior To Energy Recovery At Another Site
Quantity Tons: 0.229
Waste Quantity: 458
Quantity Unit: P
Additional Code 1: Not reported
Additional Code 2: Not reported
Additional Code 3: Not reported
Additional Code 4: Not reported
Additional Code 5: Not reported

Shipment Date: 20090804
Creation Date: 1/8/2010 18:30:28
Receipt Date: 20090811
Manifest ID: 001685411SKS
Trans EPA ID: TXR000050930
Trans Name: SAFETY-KLEEN SYSTEMS INC
Trans 2 EPA ID: OKD981588791
Trans 2 Name: TRIAD TRANSPORT INC
TSDF EPA ID: TXD077603371
Trans Name: SAFETY-KLEEN SYSTEMS INC
TSDF Alt EPA ID: Not reported
TSDF Alt Name: Not reported
Waste Code Description: 221 - Waste oil and mixed oil
RCRA Code: Not reported
Meth Code: H061 - Fuel Blending Prior To Energy Recovery At Another Site
Quantity Tons: 0.15
Waste Quantity: 300
Quantity Unit: P
Additional Code 1: Not reported
Additional Code 2: Not reported
Additional Code 3: Not reported
Additional Code 4: Not reported
Additional Code 5: Not reported

Shipment Date: 20090609
Creation Date: 10/13/2009 18:30:21
Receipt Date: 20090622
Manifest ID: 001684532SKS
Trans EPA ID: TXR000050930
Trans Name: SAFETY-KLEEN SYSTEMS INC
Trans 2 EPA ID: OKD981588791
Trans 2 Name: TRIAD
TSDF EPA ID: TXD077603371
Trans Name: SAFETY-KLEEN SYSTEMS INC
TSDF Alt EPA ID: Not reported
TSDF Alt Name: Not reported

Map ID
Direction
Distance
Elevation

MAP FINDINGS

Site

Database(s)

EDR ID Number
EPA ID Number

T/A PUMP SALES AND SERVICE INC (Continued)

S113125245

Waste Code Description: 221 - Waste oil and mixed oil
RCRA Code: Not reported
Meth Code: H061 - Fuel Blending Prior To Energy Recovery At Another Site
Quantity Tons: 0.2
Waste Quantity: 400
Quantity Unit: P
Additional Code 1: Not reported
Additional Code 2: Not reported
Additional Code 3: Not reported
Additional Code 4: Not reported
Additional Code 5: Not reported

Shipment Date: 20090105
Creation Date: 5/12/2009 18:30:08
Receipt Date: 20090120
Manifest ID: 001507992SKS
Trans EPA ID: TXR000050930
Trans Name: SAFETY-KLEEN SYSTEMS INC
Trans 2 EPA ID: OKD981588791
Trans 2 Name: TRIAD
TSDF EPA ID: TXD077603371
Trans Name: SAFETY-KLEEN SYSTEMS INC
TSDF Alt EPA ID: Not reported
TSDF Alt Name: Not reported
Waste Code Description: 221 - Waste oil and mixed oil
RCRA Code: Not reported
Meth Code: H061 - Fuel Blending Prior To Energy Recovery At Another Site
Quantity Tons: 0.2
Waste Quantity: 400
Quantity Unit: P
Additional Code 1: Not reported
Additional Code 2: Not reported
Additional Code 3: Not reported
Additional Code 4: Not reported
Additional Code 5: Not reported

CERS:

Name: T/A PUMP SALES AND SERVICE INC
Address: 10770 BEACH BLVD
City,State,Zip: STANTON, CA 90680
Site ID: 436922
CERS ID: 10549231
CERS Description: Chemical Storage Facilities

Violations:

Site ID: 436922
Site Name: T/A PUMP SALES AND SERVICE INC
Violation Date: 12-19-2018
Citation: 22 CCR 12 66262.34(f) - California Code of Regulations, Title 22, Chapter 12, Section(s) 66262.34(f)
Violation Description: Failure to properly label hazardous waste accumulation containers and portable tanks with the following requirements: "Hazardous Waste", name and address of the generator, physical and chemical characteristics of the Hazardous Waste, and starting accumulation date.
Violation Notes: Returned to compliance on 12/19/2018. OBSERVATION: Two 55 gallon metal drums of used oil and one 55 gallon drum of used oil filters had

Map ID
Direction
Distance
Elevation

MAP FINDINGS

Site

Database(s)

EDR ID Number
EPA ID Number

T/A PUMP SALES AND SERVICE INC (Continued)

S113125245

labels that were not filled out with all of the required information.
CORRECTIVE ACTION: The labels for all three drums were filled out by Mr. Avila and the violation was corrected on site. No further action required.

Violation Division: Orange County Environmental Health
Violation Program: HW
Violation Source: CERS

Site ID: 436922
Site Name: T/A PUMP SALES AND SERVICE INC
Violation Date: 12-19-2018
Citation: HSC 6.95 25507 - California Health and Safety Code, Chapter 6.95, Section(s) 25507

Violation Description: Failure to adequately establish and implement a business plan when storing/handling a hazardous material at or above reportable quantities.

Violation Notes: Returned to compliance on 02/06/2019. OBSERVATION: Facility is storing hazardous materials over reportable quantities on site and has not electronically submit a Hazardous Materials Business Emergency Plan (HMBEP). CORRECTIVE ACTION: Business must immediately submit the HMBEP to this Agency via the California Electronic Reporting System <http://cers.calepa.ca.gov/>. A follow-up inspection will be conducted in 30 days.

Violation Division: Orange County Environmental Health
Violation Program: HMRRP
Violation Source: CERS

Site ID: 436922
Site Name: T/A PUMP SALES AND SERVICE INC
Violation Date: 01-21-2016
Citation: HSC 6.95 25508(a)(1) - California Health and Safety Code, Chapter 6.95, Section(s) 25508(a)(1)

Violation Description: Failure to complete and electronically submit a site map with all required content.

Violation Notes: Returned to compliance on 06/12/2017. Following are missing on the site map -- water, power, sewer and storm drains, evacuation area. Correct this violation within 30 days.

Violation Division: Orange County Environmental Health
Violation Program: HMRRP
Violation Source: CERS

Site ID: 436922
Site Name: T/A PUMP SALES AND SERVICE INC
Violation Date: 09-25-2014
Citation: 22 CCR 12 66262.34(f) - California Code of Regulations, Title 22, Chapter 12, Section(s) 66262.34(f)
Violation Description: Failure to properly label hazardous waste accumulation containers with the following requirements: "Hazardous Waste", name and address of the generator, physical and chemical characteristics of the Hazardous Waste, and starting accumulation date.

Violation Notes: Returned to compliance on 09/25/2014. Facility had two 55 gallon drums with faded hazardous waste labels and incorrect beginning dates of accumulation. the drums were relabeled and dated 8-28-14 at my request and the violation was abated.

Violation Division: Orange County Environmental Health
Violation Program: HW
Violation Source: CERS

Map ID
Direction
Distance
Elevation

MAP FINDINGS

Site

Database(s)

EDR ID Number
EPA ID Number

T/A PUMP SALES AND SERVICE INC (Continued)

S113125245

Site ID: 436922
Site Name: T/A PUMP SALES AND SERVICE INC
Violation Date: 12-19-2018
Citation: HSC 6.95 25505(a)(4) - California Health and Safety Code, Chapter 6.95, Section(s) 25505(a)(4)
Violation Description: Failure to provide initial and annual training to all employees in safety procedures in the event of a release or threatened release of a hazardous material or failure to document and maintain training records for a minimum of three years.
Violation Notes: Returned to compliance on 02/01/2019. OBSERVATION: Employee training records were not available for review. All employees are required to be trained annually; new employees are required to be trained within 6 months. CORRECTIVE ACTION: Please provide training records for the Hazardous Materials Business Plan with the following information documented: topic of training, date, employee name, employee signature. Violation must be corrected immediately and documents must be submitted to this Agency within 30 days.
Violation Division: Orange County Environmental Health
Violation Program: HMRRP
Violation Source: CERS

Site ID: 436922
Site Name: T/A PUMP SALES AND SERVICE INC
Violation Date: 01-21-2016
Citation: HSC 6.95 25508(a)(1) - California Health and Safety Code, Chapter 6.95, Section(s) 25508(a)(1)
Violation Description: Failure to complete and electronically submit hazardous material inventory information for all reportable hazardous materials on site at or above reportable quantities.
Violation Notes: Returned to compliance on 06/12/2017. During an on site verification the following will need to be updated: --Acetylene needs to be added to inventory -- Waste oil needs to be added to inventory -- Waste hydraulic oil needs to be added to inventory -- Propane needs to be added to inventory -- Hydraulic Oil needs Chemical name: Hydraulic oil, needs a CAS number -- Oxygen chemical name is Compressed Oxygen, cas number is 7782-44-7, fire cod hazard class is Oxidizer gas, Fed hazard cat: Fire, acute and chronic, mark days on site 365, storage pressure is above ambient. -- Compressed mixed gas chemical name is Argon/CO2 Common name is Argon Carbon Dioxide gas mix (blueshield), Fire code hazard class is compress gas. Hazardous component Carbon Dioxide 25 % cas 124-38-9 Argon 75% CAs 7440-37-1. Fire hazard cat: fire acute and chronic. Days on site 365. storage pressure : above ambient. Approximately 1,1885 cf on site. Correct violation within 30 days.
Violation Division: Orange County Environmental Health
Violation Program: HMRRP
Violation Source: CERS

Evaluation:
Eval General Type: Compliance Evaluation Inspection
Eval Date: 01-21-2016
Violations Found: No
Eval Type: Routine done by local agency
Eval Notes: On site to conduct a Hazardous Waste Inspection. Met with Brent Avila who explained the process, escorted me through the site and gave consent to enter/inspect. Facility contains: waste oil, waste oily sludge, mineral spirits waste and used oil filters Hazardous waste

Map ID
Direction
Distance
Elevation

MAP FINDINGS

Site

Database(s)

EDR ID Number
EPA ID Number

T/A PUMP SALES AND SERVICE INC (Continued)

S113125245

containers are properly labeled and covered. All containers storing hazardous waste must be labeled with the following information: 1. The words G HAZARDOUS WasteG 2. Waste (name) 3. Hazardous property of the waste (e.g. G toxic, flammable, corrosive, etc.) 4. Physical state of the waste (liquid or solid) 5. Name and address of the business. 6. Accumulation date (date the first drop of waste has been placed in container) Documents Available for review: 1. Hazardous waste Manifest/Receipts (keep a copy on site for three years). - Note: A copy of the federal manifest must be sent to DTSC. (Department of Toxic Substances Control, P.O. Box 400, Sacramento, CA 95812-0400). 2. Hazardous Waste [Truncated]

Eval Division: Orange County Environmental Health
Eval Program: HW
Eval Source: CERS

Eval General Type: Compliance Evaluation Inspection
Eval Date: 01-21-2016

Violations Found: Yes

Eval Type: Routine done by local agency

Eval Notes: On site to conduct hazardous materials chemical inventory and business emergency plan inspection this date, consent to enter, inspect and take photographs was given by brent Avila The HMBEP has been submitted through ---- Esubmit Employee Business Emergency Plan Training was reviewed this date. The facility has the following hazardous materials that exceed the required disclosure quantities: Note: Please review the maximum amount of each chemical that is onsite. Also review the average daily amount and revise it so that it reflects the amount of each chemical that is typically onsite. Reporting thresholds are 500 pounds of solid or 55 gallons of liquid or 200 cubic feet of gas.

Eval Division: Orange County Environmental Health
Eval Program: HMRRP
Eval Source: CERS

Eval General Type: Other/Unknown
Eval Date: 02-01-2019

Violations Found: No

Eval Type: Other, not routine, done by local agency

Eval Notes: On site for a follow up inspection to assist business with CERS and clear outstanding violations. Business will complete the Emergency Response Plan section of HMBEP and submit to CERS. Annual safety training has been conducted and records were made available on this date. Violation I239 has been corrected. Please continue to conduct annual safety training with employees and ensure records are available for a minimum of 3 years per HSC 6.95 25505(a)(4). The following violation remains outstanding and must be corrected immediately: - I208: Facility has not established and adequately implemented a business plan. HMBP documents can be submitted through the California Electronic Reporting System (CERS) located at <http://cers.calepa.ca.gov/>

Eval Division: Orange County Environmental Health
Eval Program: HMRRP
Eval Source: CERS

Eval General Type: Other/Unknown
Eval Date: 02-07-2019

Violations Found: No

Eval Type: Other, not routine, done by local agency

Map ID
Direction
Distance
Elevation

MAP FINDINGS

Site

Database(s)

EDR ID Number
EPA ID Number

T/A PUMP SALES AND SERVICE INC (Continued)

S113125245

Eval Notes: The following documentation submitted to CERS on 2/6/2019 has been reviewed and ACCEPTED: - Business Activities - Business Owner/Operator Identification - Hazardous Materials Inventory - Site Map - Emergency Contingency Plan/Training Records Violation I208 has been corrected. There are no remaining outstanding violations for this facility. REMINDER: Please submit your HMBEP to CERS annually between January 1st - March 1st of every year at <http://cers.calepa.ca.gov/>.

Eval Division: Orange County Environmental Health
Eval Program: HMRRP
Eval Source: CERS

Eval General Type: Compliance Evaluation Inspection
Eval Date: 09-25-2014
Violations Found: Yes
Eval Type: Routine done by local agency
Eval Notes: Mark Sutphin on-site for routine inspection. Permission to enter, inspect, and take photographs granted by Brent Avila this date. Hazardous Waste receipts made available and reviewed. Waste oil and water is hauled away about every 2 to 3 months by CK Environmental HW containers were relabeled this date since labels were faded and the beginning date of accumulation was incorrect Emergency numbers posted. Inspected trash/dumpster and it does not appear to contain any hazardous waste. The perimeter of the facility was also inspected; no obvious signs of releases were noted.

Eval Division: Orange County Environmental Health
Eval Program: HW
Eval Source: CERS

Eval General Type: Other/Unknown
Eval Date: 10-02-2014
Violations Found: No
Eval Type: Other, not routine, done by local agency
Eval Notes: Reviewed by M sutphin 10-2-14 and not accepted include chemical names same as common name. include cas# 64742650 for hydraulic oil, 7782447 for oxygen gas and check the hazard box for oxidizer gas. cas # 7440371 for argon and cas3 124389 for carbon dioxide gas and change the hazardous box for mixed gas from flammable to compressed gas. Include symbols on the map for water , power, drains etc. see blue Map click icon for examples on the map helps on document

Eval Division: Orange County Environmental Health
Eval Program: HMRRP
Eval Source: CERS

Eval General Type: Compliance Evaluation Inspection
Eval Date: 12-19-2018
Violations Found: Yes
Eval Type: Routine done by local agency
Eval Notes: On site for a routine hazardous waste inspection. Consent to enter and inspect given by Brent Avila, Manager. Walked throughout the facility. Observed hazardous waste storage areas. Discussed Hazardous Waste labeling and storage requirements with Mr. Avila. Manifests were available and reviewed. Emergency plan is posted on the wall in the back of the shop. No hazardous waste or universal waste observed in the dumpster/enclosure area.

Eval Division: Orange County Environmental Health
Eval Program: HW
Eval Source: CERS

Map ID
Direction
Distance
Elevation

MAP FINDINGS

Site

Database(s)

EDR ID Number
EPA ID Number

T/A PUMP SALES AND SERVICE INC (Continued)

S113125245

Eval General Type: Compliance Evaluation Inspection
Eval Date: 12-19-2018
Violations Found: Yes
Eval Type: Routine done by local agency
Eval Notes: On site for routine hazardous materials and business emergency plan inspection. The inspection was conducted with Brent Avila, Manager. Observed the facility and inspected hazardous materials storage. The following materials were observed in amounts that meet or exceed the minimum volumes required for disclosure: - 1,800 cubic feet of Nitrogen - 1,240 cubic feet of Argon 75%/Carbon Dioxide 25% - 21 gallons of Propane - 220 gallons of Hydraulic Oil - 110 gallons of Mineral Spirits - 275 gallons of Motor Oil - 165 gallons Oily Water
REQUIREMENT FOR ELECTRONIC SUBMITTAL OF HMBEP DOCUMENTS: This report serves as notice that the facility must submit the following documents electronically within 30 days of this report: - Business Activities - Owner/Operator Information - Hazardous Materials Inventory - Site Map - Emergency Response Plan - Employee Training Plan The facility is responsible for identifying all hazardous materials, to include [Truncated]
Eval Division: Orange County Environmental Health
Eval Program: HMRRP
Eval Source: CERS

Coordinates:

Site ID: 436922
Facility Name: T/A PUMP SALES AND SERVICE INC
Env Int Type Code: HMBP
Program ID: 10549231
Coord Name: Not reported
Ref Point Type Desc: Center of a facility or station.
Latitude: 33.806150
Longitude: -117.993000

Affiliation:

Affiliation Type Desc: Document Preparer
Entity Name: Brent Avila
Entity Title: Not reported
Affiliation Address: Not reported
Affiliation City: Not reported
Affiliation State: Not reported
Affiliation Country: Not reported
Affiliation Zip: Not reported
Affiliation Phone: Not reported

Affiliation Type Desc: Identification Signer
Entity Name: Brent Avila
Entity Title: Manager
Affiliation Address: Not reported
Affiliation City: Not reported
Affiliation State: Not reported
Affiliation Country: Not reported
Affiliation Zip: Not reported
Affiliation Phone: Not reported

Affiliation Type Desc: Parent Corporation
Entity Name: T/A PUMP SALES AND SERVICE INC

Map ID
Direction
Distance
Elevation

MAP FINDINGS

Site

Database(s)

EDR ID Number
EPA ID Number

T/A PUMP SALES AND SERVICE INC (Continued)

S113125245

Entity Title: Not reported
Affiliation Address: Not reported
Affiliation City: Not reported
Affiliation State: Not reported
Affiliation Country: Not reported
Affiliation Zip: Not reported
Affiliation Phone: Not reported

Affiliation Type Desc: Legal Owner
Entity Name: T/A PUMP SALES AND SERVICE INC
Entity Title: Not reported
Affiliation Address: 10770 Beach Blvd
Affiliation City: Stanton
Affiliation State: CA
Affiliation Country: United States
Affiliation Zip: 90680
Affiliation Phone: (714) 827-2000

Affiliation Type Desc: CUPA District
Entity Name: Orange County Env Health
Entity Title: Not reported
Affiliation Address: 1241 East Dyer Road Suite 120
Affiliation City: Santa Ana
Affiliation State: CA
Affiliation Country: Not reported
Affiliation Zip: 92705-5611
Affiliation Phone: (714) 433-6406

Affiliation Type Desc: Operator
Entity Name: Brent Avila
Entity Title: Not reported
Affiliation Address: Not reported
Affiliation City: Not reported
Affiliation State: Not reported
Affiliation Country: Not reported
Affiliation Zip: Not reported
Affiliation Phone: (714) 827-2000

Affiliation Type Desc: Property Owner
Entity Name: Tim Avila
Entity Title: Not reported
Affiliation Address: 10770 beach blvd
Affiliation City: Stanton
Affiliation State: CA
Affiliation Country: United States
Affiliation Zip: 90680
Affiliation Phone: (714) 827-2000

Affiliation Type Desc: Environmental Contact
Entity Name: Brent Avila
Entity Title: Not reported
Affiliation Address: 10770 BEACH BLVD
Affiliation City: STANTON
Affiliation State: CA
Affiliation Country: Not reported
Affiliation Zip: 90680
Affiliation Phone: Not reported

Map ID
Direction
Distance
Elevation

MAP FINDINGS

Site

Database(s)

EDR ID Number
EPA ID Number

T/A PUMP SALES AND SERVICE INC (Continued)

S113125245

Affiliation Type Desc:	Facility Mailing Address
Entity Name:	Mailing Address
Entity Title:	Not reported
Affiliation Address:	10770 Beach Blvd
Affiliation City:	Stanton
Affiliation State:	CA
Affiliation Country:	Not reported
Affiliation Zip:	90680
Affiliation Phone:	Not reported

HWTS:

Name:	T.A. PUMP SALES AND SVC
Address:	10770 BEACH BLVD
Address 2:	Not reported
City,State,Zip:	STANTON, CA 90680
EPA ID:	CAL000267250
Inactive Date:	Not reported
Create Date:	03/05/2003
Last Act Date:	10/23/2020
Mailing Name:	Not reported
Mailing Address:	10770 BEACH BLVD
Mailing Address 2:	Not reported
Mailing City,State,Zip:	STANTON, CA 906800000
Owner Name:	T.A PUMP SALES & SERVICE INC
Owner Address:	10770 BEACH BLVD
Owner Address 2:	Not reported
Owner City,State,Zip:	STANTON, CA 906800000
Contact Name:	KATHY AVILA
Contact Address:	10770 BEACH BLVD
Contact Address 2:	Not reported
City,State,Zip:	STANTON, CA 90680

NAICS:

EPA ID:	CAL000267250
Create Date:	2003-03-05 10:31:25.200
NAICS Code:	44132
NAICS Description:	Tire Dealers
Issued EPA ID Date:	2003-03-05 10:31:25.17000
Inactive Date:	Not reported
Facility Name:	T.A. PUMP SALES AND SVC
Facility Address:	10770 BEACH BLVD
Facility Address 2:	Not reported
Facility City:	STANTON
Facility County:	Not reported
Facility State:	CA
Facility Zip:	90680

Map ID
Direction
Distance
Elevation

MAP FINDINGS

EDR ID Number
EPA ID Number

T366
< 1/8
1 ft.

PURRFECT AUTO SERVICE #32
10711 BEACH BLVD
STANTON, CA 92680

Database(s)

HAZNET
HWTS

S113167812
N/A

Site 4 of 8 in cluster T

Relative:
Higher

Actual:
68 ft.

HAZNET:

Name: PURRFECT AUTO SERVICE #32
Address: 10711 BEACH BLVD
Address 2: Not reported
City,State,Zip: STANTON, CA 926800000
Contact: TERESA BROWN
Telephone: 7147618863
Mailing Name: Not reported
Mailing Address: 10711 BEACH BLVD

Year: 1996
Gepaid: CAL922755793
TSD EPA ID: CAD099452708
CA Waste Code: 221 - Waste oil and mixed oil
Disposal Method: R01 - Recycler
Tons: 5.244

Year: 1996
Gepaid: CAL922755793
TSD EPA ID: CAD099452708
CA Waste Code: 135 - Unspecified aqueous solution
Disposal Method: R01 - Recycler
Tons: 2.478

Year: 1995
Gepaid: CAL922755793
TSD EPA ID: CAT080013352
CA Waste Code: 135 - Unspecified aqueous solution
Disposal Method: R01 - Recycler
Tons: 0.21

Year: 1994
Gepaid: CAL922755793
TSD EPA ID: CAT080013352
CA Waste Code: 135 - Unspecified aqueous solution
Disposal Method: R01 - Recycler
Tons: 0.42

Additional Info:

Year: 1994
Gen EPA ID: CAL922755793

Shipment Date: 19941107
Creation Date: 10/19/1995 0:00:00
Receipt Date: 19941107
Manifest ID: 93699958
Trans EPA ID: CAD028277036
Trans Name: Not reported
Trans 2 EPA ID: Not reported
Trans 2 Name: Not reported
TSDF EPA ID: CAT080013352
Trans Name: Not reported

Map ID
Direction
Distance
Elevation

MAP FINDINGS

Site

Database(s)

EDR ID Number
EPA ID Number

PURRFECT AUTO SERVICE #32 (Continued)

S113167812

TSDF Alt EPA ID: Not reported
TSDF Alt Name: Not reported
Waste Code Description: 135 - Unspecified aqueous solution
RCRA Code: Not reported
Meth Code: R01 - Recycler
Quantity Tons: 0.252
Waste Quantity: 60
Quantity Unit: G
Additional Code 1: Not reported
Additional Code 2: Not reported
Additional Code 3: Not reported
Additional Code 4: Not reported
Additional Code 5: Not reported

Shipment Date: 19940825
Creation Date: 3/29/1996 0:00:00
Receipt Date: 19940825
Manifest ID: 93723024
Trans EPA ID: CAD028277036
Trans Name: Not reported
Trans 2 EPA ID: Not reported
Trans 2 Name: Not reported
TSDF EPA ID: CAT080013352
Trans Name: Not reported
TSDF Alt EPA ID: Not reported
TSDF Alt Name: Not reported
Waste Code Description: 135 - Unspecified aqueous solution
RCRA Code: Not reported
Meth Code: R01 - Recycler
Quantity Tons: 0.168
Waste Quantity: 40
Quantity Unit: G
Additional Code 1: Not reported
Additional Code 2: Not reported
Additional Code 3: Not reported
Additional Code 4: Not reported
Additional Code 5: Not reported

Additional Info:
Year: 1995
Gen EPA ID: CAL922755793

Shipment Date: 19950427
Creation Date: 10/24/1995 0:00:00
Receipt Date: 19950428
Manifest ID: 95127958
Trans EPA ID: CAD028277036
Trans Name: Not reported
Trans 2 EPA ID: Not reported
Trans 2 Name: Not reported
TSDF EPA ID: CAT080013352
Trans Name: Not reported
TSDF Alt EPA ID: Not reported
TSDF Alt Name: Not reported
Waste Code Description: 135 - Unspecified aqueous solution
RCRA Code: Not reported
Meth Code: R01 - Recycler

Map ID
Direction
Distance
Elevation

MAP FINDINGS

Site

Database(s)

EDR ID Number
EPA ID Number

PURRFECT AUTO SERVICE #32 (Continued)

S113167812

Quantity Tons: 0.21
Waste Quantity: 50
Quantity Unit: G
Additional Code 1: Not reported
Additional Code 2: Not reported
Additional Code 3: Not reported
Additional Code 4: Not reported
Additional Code 5: Not reported

Additional Info:

Year: 1996
Gen EPA ID: CAL922755793

Shipment Date: 19961014
Creation Date: 5/21/1997 0:00:00
Receipt Date: 19961014
Manifest ID: 96525229
Trans EPA ID: CAL000027490
Trans Name: Not reported
Trans 2 EPA ID: Not reported
Trans 2 Name: Not reported
TSDF EPA ID: CAD099452708
Trans Name: Not reported
TSDF Alt EPA ID: Not reported
TSDF Alt Name: Not reported
Waste Code Description: 135 - Unspecified aqueous solution
RCRA Code: Not reported
Meth Code: R01 - Recycler
Quantity Tons: 1.323
Waste Quantity: 315
Quantity Unit: G
Additional Code 1: Not reported
Additional Code 2: Not reported
Additional Code 3: Not reported
Additional Code 4: Not reported
Additional Code 5: Not reported

Shipment Date: 19960725
Creation Date: 5/20/1997 0:00:00
Receipt Date: 19960725
Manifest ID: 95584747
Trans EPA ID: CAL000027490
Trans Name: Not reported
Trans 2 EPA ID: Not reported
Trans 2 Name: Not reported
TSDF EPA ID: CAD099452708
Trans Name: Not reported
TSDF Alt EPA ID: Not reported
TSDF Alt Name: Not reported
Waste Code Description: 135 - Unspecified aqueous solution
RCRA Code: Not reported
Meth Code: R01 - Recycler
Quantity Tons: 1.155
Waste Quantity: 275
Quantity Unit: G
Additional Code 1: Not reported
Additional Code 2: Not reported

Map ID
Direction
Distance
Elevation

MAP FINDINGS

Site

Database(s)

EDR ID Number
EPA ID Number

PURRFECT AUTO SERVICE #32 (Continued)

S113167812

Additional Code 3:	Not reported
Additional Code 4:	Not reported
Additional Code 5:	Not reported
Shipment Date:	19960524
Creation Date:	5/30/1997 0:00:00
Receipt Date:	19960528
Manifest ID:	95584699
Trans EPA ID:	CAL000027490
Trans Name:	Not reported
Trans 2 EPA ID:	Not reported
Trans 2 Name:	Not reported
TSDf EPA ID:	CAD099452708
Trans Name:	Not reported
TSDf Alt EPA ID:	Not reported
TSDf Alt Name:	Not reported
Waste Code Description:	221 - Waste oil and mixed oil
RCRA Code:	Not reported
Meth Code:	R01 - Recycler
Quantity Tons:	1.672
Waste Quantity:	440
Quantity Unit:	G
Additional Code 1:	Not reported
Additional Code 2:	Not reported
Additional Code 3:	Not reported
Additional Code 4:	Not reported
Additional Code 5:	Not reported
Shipment Date:	19960503
Creation Date:	10/29/1996 0:00:00
Receipt Date:	19960503
Manifest ID:	95584669
Trans EPA ID:	CAL000027490
Trans Name:	Not reported
Trans 2 EPA ID:	Not reported
Trans 2 Name:	Not reported
TSDf EPA ID:	CAD099452708
Trans Name:	Not reported
TSDf Alt EPA ID:	Not reported
TSDf Alt Name:	Not reported
Waste Code Description:	221 - Waste oil and mixed oil
RCRA Code:	Not reported
Meth Code:	R01 - Recycler
Quantity Tons:	1.9
Waste Quantity:	500
Quantity Unit:	G
Additional Code 1:	Not reported
Additional Code 2:	Not reported
Additional Code 3:	Not reported
Additional Code 4:	Not reported
Additional Code 5:	Not reported
Shipment Date:	19960408
Creation Date:	10/16/1996 0:00:00
Receipt Date:	19960410
Manifest ID:	95892033
Trans EPA ID:	CAL000027490

Map ID
Direction
Distance
Elevation

MAP FINDINGS

Site

Database(s)

EDR ID Number
EPA ID Number

PURRFECT AUTO SERVICE #32 (Continued)

S113167812

Trans Name: Not reported
Trans 2 EPA ID: Not reported
Trans 2 Name: Not reported
TSDF EPA ID: CAD099452708
Trans Name: Not reported
TSDF Alt EPA ID: Not reported
TSDF Alt Name: Not reported
Waste Code Description: 221 - Waste oil and mixed oil
RCRA Code: Not reported
Meth Code: R01 - Recycler
Quantity Tons: 1.672
Waste Quantity: 440
Quantity Unit: G
Additional Code 1: Not reported
Additional Code 2: Not reported
Additional Code 3: Not reported
Additional Code 4: Not reported
Additional Code 5: Not reported

HWTS:

Name: PURRFECT AUTO SERVICE #32
Address: 10711 BEACH BLVD
Address 2: Not reported
City,State,Zip: STANTON, CA 926800000
EPA ID: CAL922755793
Inactive Date: 06/30/1998
Create Date: 10/01/1992
Last Act Date: 10/14/1998
Mailing Name: Not reported
Mailing Address: 10711 BEACH BLVD
Mailing Address 2: Not reported
Mailing City,State,Zip: STANTON, CA 906802338
Owner Name: MEHRUNNISA MOHAMMEDI
Owner Address: 10711 BEACH BLVD
Owner Address 2: Not reported
Owner City,State,Zip: STANTON, CA 906802338
Contact Name: TERESA BROWN
Contact Address: INACTIVE PER VQ98 - BMI
Contact Address 2: Not reported
City,State,Zip: STANTON, CA 906802338

T367 **ALL TUNE AND LUBE**
10711 BEACH
STANTON, CA 90680
< 1/8
1 ft.

Site 5 of 8 in cluster T

HAZNET **S113098816**
HWTS **N/A**

Relative:
Higher
Actual:
68 ft.

HAZNET:
Name: ALL TUNE AND LUBE
Address: 10711 BEACH
Address 2: Not reported
City,State,Zip: STANTON, CA 906800000
Contact: SAM SHOUMAN\\ OWNER
Telephone: 7148276161
Mailing Name: Not reported
Mailing Address: 10711 BEACH

Map ID
Direction
Distance
Elevation

MAP FINDINGS

Site

Database(s)

EDR ID Number
EPA ID Number

ALL TUNE AND LUBE (Continued)

S113098816

Year: 2000
Gepaid: CAL000188704
TSD EPA ID: CAT080013352
CA Waste Code: 222 - Oil/water separation sludge
Disposal Method: R01 - Recycler
Tons: 5.6086

Year: 2000
Gepaid: CAL000188704
TSD EPA ID: CAT000613893
CA Waste Code: 134 - Aqueous solution with total organic residues less than 10 percent
Disposal Method: H01 - Transfer Station
Tons: 0.147

Year: 1999
Gepaid: CAL000188704
TSD EPA ID: CAT000613893
CA Waste Code: 134 - Aqueous solution with total organic residues less than 10 percent
Disposal Method: H01 - Transfer Station
Tons: 0.168

Additional Info:

Year: 2000
Gen EPA ID: CAL000188704

Shipment Date: 20001219
Creation Date: 3/22/2001 0:00:00
Receipt Date: 20001221
Manifest ID: 20558316
Trans EPA ID: SCR000075150
Trans Name: Not reported
Trans 2 EPA ID: Not reported
Trans 2 Name: Not reported
TSDF EPA ID: CAT080013352
Trans Name: Not reported
TSDF Alt EPA ID: Not reported
TSDF Alt Name: Not reported
Waste Code Description: 222 - Oil/water separation sludge
RCRA Code: Not reported
Meth Code: R01 - Recycler
Quantity Tons: 5.6086
Waste Quantity: 1345
Quantity Unit: G
Additional Code 1: Not reported
Additional Code 2: Not reported
Additional Code 3: Not reported
Additional Code 4: Not reported
Additional Code 5: Not reported

Shipment Date: 20000104
Creation Date: 3/7/2000 0:00:00
Receipt Date: 20000106
Manifest ID: 99535597
Trans EPA ID: ILD984908202

Map ID
Direction
Distance
Elevation

MAP FINDINGS

Site

Database(s)

EDR ID Number
EPA ID Number

ALL TUNE AND LUBE (Continued)

S113098816

Trans Name:	Not reported
Trans 2 EPA ID:	SCR000074591
Trans 2 Name:	Not reported
TSDf EPA ID:	CAT000613893
Trans Name:	Not reported
TSDf Alt EPA ID:	Not reported
TSDf Alt Name:	Not reported
Waste Code Description:	134 - Aqueous solution with <10% total organic residues
RCRA Code:	D039
Meth Code:	H01 - Transfer Station
Quantity Tons:	0.147
Waste Quantity:	35
Quantity Unit:	G
Additional Code 1:	Not reported
Additional Code 2:	Not reported
Additional Code 3:	Not reported
Additional Code 4:	Not reported
Additional Code 5:	Not reported

Additional Info:

Year:	1999
Gen EPA ID:	CAL000188704

Shipment Date:	19991012
Creation Date:	11/22/1999 0:00:00
Receipt Date:	19991015
Manifest ID:	99512202
Trans EPA ID:	ILD984908202
Trans Name:	Not reported
Trans 2 EPA ID:	SCD987574647
Trans 2 Name:	Not reported
TSDf EPA ID:	CAT000613893
Trans Name:	Not reported
TSDf Alt EPA ID:	Not reported
TSDf Alt Name:	Not reported
Waste Code Description:	134 - Aqueous solution with <10% total organic residues
RCRA Code:	D039
Meth Code:	H01 - Transfer Station
Quantity Tons:	0.168
Waste Quantity:	40
Quantity Unit:	G
Additional Code 1:	Not reported
Additional Code 2:	Not reported
Additional Code 3:	Not reported
Additional Code 4:	Not reported
Additional Code 5:	Not reported

HWTS:

Name:	ALL TUNE AND LUBE
Address:	10711 BEACH
Address 2:	Not reported
City,State,Zip:	STANTON, CA 906800000
EPA ID:	CAL000188704
Inactive Date:	06/30/1999
Create Date:	08/13/1998
Last Act Date:	04/19/2002

Map ID
Direction
Distance
Elevation

MAP FINDINGS

Site

Database(s)

EDR ID Number
EPA ID Number

ALL TUNE AND LUBE (Continued)

S113098816

Mailing Name: Not reported
Mailing Address: 10711 BEACH
Mailing Address 2: Not reported
Mailing City,State,Zip: STANTON, CA 906800000
Owner Name: SAM SHOUMAN
Owner Address: 10711 BEACH
Owner Address 2: Not reported
Owner City,State,Zip: STANTON, CA 906800000
Contact Name: SAM SHOUMAN\ OWNER
Contact Address: INACT 99VQ FINAL NOTICE - BATCH
Contact Address 2: 4/11/00
City,State,Zip: STANTON, CA 906800000

O368 COTTERS TREE SERVICE
10662 COURT AVE
STANTON, CA 90680

SWEEPS UST S106924943
N/A

< 1/8
1 ft.

Site 3 of 3 in cluster O

Relative:
Higher

SWEEPS UST:

Actual:
69 ft.

Name: COTTERS TREE SERVICE
Address: 10662 COURT AVE
City: STANTON
Status: Active
Comp Number: 6680
Number: 9
Board Of Equalization: Not reported
Referral Date: 09-30-92
Action Date: 09-15-92
Created Date: 02-29-88
Owner Tank Id: Not reported
SWRCB Tank Id: 30-000-006680-000003
Tank Status: A
Capacity: 8000
Active Date: Not reported
Tank Use: M.V. FUEL
STG: P
Content: LEADED
Number Of Tanks: 1

Q369 PHIL SMITH PAINTING CONTRACTOR
8161 MONROE ST
STANTON, CA 90680

HAZNET S113134855
HWTS N/A

< 1/8
1 ft.

Site 48 of 51 in cluster Q

Relative:
Lower

HAZNET:

Actual:
67 ft.

Name: PHIL SMITH PAINTING CONTRACTOR
Address: 8161 MONROE ST
Address 2: Not reported
City,State,Zip: STANTON, CA 90680
Contact: PHIL SMITH
Telephone: 7149958259
Mailing Name: Not reported
Mailing Address: 8161 MONROE ST

Map ID
Direction
Distance
Elevation

MAP FINDINGS

Site

Database(s)

EDR ID Number
EPA ID Number

PHIL SMITH PAINTING CONTRACTOR (Continued)

S113134855

Year: 2006
Gepaid: CAL000288549
TSD EPA ID: CAD028409019
CA Waste Code: 291 - Latex waste
Disposal Method: H01 - Transfer Station
Tons: 2.085

Year: 2006
Gepaid: CAL000288549
TSD EPA ID: CAD028409019
CA Waste Code: 214 - Unspecified solvent mixture
Disposal Method: H01 - Transfer Station
Tons: 0.54

Year: 2005
Gepaid: CAL000288549
TSD EPA ID: CAD028409019
CA Waste Code: 214 - Unspecified solvent mixture
Disposal Method: H01 - Transfer Station
Tons: 0.36

Year: 2005
Gepaid: CAL000288549
TSD EPA ID: CAD028409019
CA Waste Code: 291 - Latex waste
Disposal Method: H01 - Transfer Station
Tons: 0.417

Additional Info:

Year: 2005
Gen EPA ID: CAL000288549

Shipment Date: 20051116
Creation Date: 1/2/2007 18:30:20
Receipt Date: 20051121
Manifest ID: 24338301
Trans EPA ID: CAD981696420
Trans Name: EVERGREEN ENVIRONMENTAL SVCS
Trans 2 EPA ID: Not reported
Trans 2 Name: Not reported
TSDF EPA ID: CAD028409019
Trans Name: CROSBY & OVERTON
TSDF Alt EPA ID: CAD028409019
TSDF Alt Name: Not reported
Waste Code Description: 214 - Unspecified solvent mixture
RCRA Code: D001
Meth Code: H01 - Transfer Station
Quantity Tons: 0.18
Waste Quantity: 50
Quantity Unit: G
Additional Code 1: Not reported
Additional Code 2: Not reported
Additional Code 3: Not reported
Additional Code 4: Not reported
Additional Code 5: Not reported

Map ID
Direction
Distance
Elevation

MAP FINDINGS

Site

Database(s)

EDR ID Number
EPA ID Number

PHIL SMITH PAINTING CONTRACTOR (Continued)

S113134855

Shipment Date:	20051116
Creation Date:	1/2/2007 18:30:20
Receipt Date:	20051121
Manifest ID:	24338301
Trans EPA ID:	CAD981696420
Trans Name:	EVERGREEN ENVIRONMENTAL SVCS
Trans 2 EPA ID:	Not reported
Trans 2 Name:	Not reported
TSDF EPA ID:	CAD028409019
Trans Name:	CROSBY & OVERTON
TSDF Alt EPA ID:	CAD028409019
TSDF Alt Name:	Not reported
Waste Code Description:	291 - Latex waste
RCRA Code:	Not reported
Meth Code:	H01 - Transfer Station
Quantity Tons:	0.2085
Waste Quantity:	50
Quantity Unit:	G
Additional Code 1:	Not reported
Additional Code 2:	Not reported
Additional Code 3:	Not reported
Additional Code 4:	Not reported
Additional Code 5:	Not reported
Shipment Date:	20051104
Creation Date:	3/14/2007 18:30:14
Receipt Date:	20051109
Manifest ID:	24336985
Trans EPA ID:	CAD982413262
Trans Name:	EVERGREEN ENVIRONMENTAL SERVICES
Trans 2 EPA ID:	Not reported
Trans 2 Name:	Not reported
TSDF EPA ID:	CAD028409019
Trans Name:	CROSBY & OVERTON
TSDF Alt EPA ID:	CAD028409019
TSDF Alt Name:	Not reported
Waste Code Description:	291 - Latex waste
RCRA Code:	Not reported
Meth Code:	H01 - Transfer Station
Quantity Tons:	0.2085
Waste Quantity:	50
Quantity Unit:	G
Additional Code 1:	Not reported
Additional Code 2:	Not reported
Additional Code 3:	Not reported
Additional Code 4:	Not reported
Additional Code 5:	Not reported
Shipment Date:	20051104
Creation Date:	3/14/2007 18:30:14
Receipt Date:	20051109
Manifest ID:	24336985
Trans EPA ID:	CAD982413262
Trans Name:	EVERGREEN ENVIRONMENTAL SERVICES
Trans 2 EPA ID:	Not reported
Trans 2 Name:	Not reported
TSDF EPA ID:	CAD028409019

Map ID
Direction
Distance
Elevation

MAP FINDINGS

Site

Database(s)

EDR ID Number
EPA ID Number

PHIL SMITH PAINTING CONTRACTOR (Continued)

S113134855

Trans Name: CROSBY & OVERTON
TSDF Alt EPA ID: CAD028409019
TSDF Alt Name: Not reported
Waste Code Description: 214 - Unspecified solvent mixture
RCRA Code: D001
Meth Code: H01 - Transfer Station
Quantity Tons: 0.18
Waste Quantity: 50
Quantity Unit: G
Additional Code 1: Not reported
Additional Code 2: Not reported
Additional Code 3: Not reported
Additional Code 4: Not reported
Additional Code 5: Not reported

Additional Info:

Year: 2006
Gen EPA ID: CAL000288549

Shipment Date: 20060419
Creation Date: 8/1/2006 18:30:24
Receipt Date: 20060424
Manifest ID: 25003922
Trans EPA ID: CAD982413262
Trans Name: EVERGREEN ENVIRONMENTAL SOUTH
Trans 2 EPA ID: Not reported
Trans 2 Name: Not reported
TSDF EPA ID: CAD028409019
Trans Name: CROSBY OVERTON
TSDF Alt EPA ID: CAD028409019
TSDF Alt Name: Not reported
Waste Code Description: 214 - Unspecified solvent mixture
RCRA Code: D001
Meth Code: H01 - Transfer Station
Quantity Tons: 0.18
Waste Quantity: 50
Quantity Unit: G
Additional Code 1: Not reported
Additional Code 2: Not reported
Additional Code 3: Not reported
Additional Code 4: Not reported
Additional Code 5: Not reported

Shipment Date: 20060419
Creation Date: 8/1/2006 18:30:24
Receipt Date: 20060424
Manifest ID: 25003922
Trans EPA ID: CAD982413262
Trans Name: EVERGREEN ENVIRONMENTAL SOUTH
Trans 2 EPA ID: Not reported
Trans 2 Name: Not reported
TSDF EPA ID: CAD028409019
Trans Name: CROSBY OVERTON
TSDF Alt EPA ID: CAD028409019
TSDF Alt Name: Not reported
Waste Code Description: 291 - Latex waste
RCRA Code: Not reported

Map ID
Direction
Distance
Elevation

MAP FINDINGS

Site

Database(s)

EDR ID Number
EPA ID Number

PHIL SMITH PAINTING CONTRACTOR (Continued)

S113134855

Meth Code:	H01 - Transfer Station
Quantity Tons:	0.2085
Waste Quantity:	50
Quantity Unit:	G
Additional Code 1:	Not reported
Additional Code 2:	Not reported
Additional Code 3:	Not reported
Additional Code 4:	Not reported
Additional Code 5:	Not reported
Shipment Date:	20060405
Creation Date:	7/27/2006 18:35:05
Receipt Date:	20060410
Manifest ID:	25003871
Trans EPA ID:	CAD982413262
Trans Name:	EVERGREEN ENVIRONMENTAL SOUTH
Trans 2 EPA ID:	Not reported
Trans 2 Name:	Not reported
TSDf EPA ID:	CAD028409019
Trans Name:	CROSBY OVERTON
TSDf Alt EPA ID:	CAD028409019
TSDf Alt Name:	Not reported
Waste Code Description:	291 - Latex waste
RCRA Code:	Not reported
Meth Code:	H01 - Transfer Station
Quantity Tons:	0.2085
Waste Quantity:	50
Quantity Unit:	G
Additional Code 1:	Not reported
Additional Code 2:	Not reported
Additional Code 3:	Not reported
Additional Code 4:	Not reported
Additional Code 5:	Not reported
Shipment Date:	20060328
Creation Date:	12/21/2006 18:30:30
Receipt Date:	20060403
Manifest ID:	25003797
Trans EPA ID:	CAD982413262
Trans Name:	EVERGREEN ENVIRONMENTAL SVCS
Trans 2 EPA ID:	Not reported
Trans 2 Name:	Not reported
TSDf EPA ID:	CAD028409019
Trans Name:	CROSBY OVERTON
TSDf Alt EPA ID:	CAD028409019
TSDf Alt Name:	Not reported
Waste Code Description:	291 - Latex waste
RCRA Code:	Not reported
Meth Code:	H01 - Transfer Station
Quantity Tons:	0.2085
Waste Quantity:	50
Quantity Unit:	G
Additional Code 1:	Not reported
Additional Code 2:	Not reported
Additional Code 3:	Not reported
Additional Code 4:	Not reported
Additional Code 5:	Not reported

Map ID
Direction
Distance
Elevation

MAP FINDINGS

Site

Database(s)

EDR ID Number
EPA ID Number

PHIL SMITH PAINTING CONTRACTOR (Continued)

S113134855

Shipment Date: 20060310
Creation Date: 7/14/2006 18:30:33
Receipt Date: 20060320
Manifest ID: 25003686
Trans EPA ID: CAD981696420
Trans Name: EVERGREEN ENVIRONMENTAL SVCS
Trans 2 EPA ID: Not reported
Trans 2 Name: Not reported
TSDF EPA ID: CAD028409019
Trans Name: CROSBY & OVERTON
TSDF Alt EPA ID: CAD028409019
TSDF Alt Name: Not reported
Waste Code Description: 291 - Latex waste
RCRA Code: Not reported
Meth Code: H01 - Transfer Station
Quantity Tons: 0.2085
Waste Quantity: 50
Quantity Unit: G
Additional Code 1: Not reported
Additional Code 2: Not reported
Additional Code 3: Not reported
Additional Code 4: Not reported
Additional Code 5: Not reported

Shipment Date: 20060206
Creation Date: 6/14/2006 18:34:03
Receipt Date: 20060213
Manifest ID: 23800683
Trans EPA ID: CAD981696420
Trans Name: EVERGREEN ENVIRONMENTAL SVCS
Trans 2 EPA ID: Not reported
Trans 2 Name: Not reported
TSDF EPA ID: CAD028409019
Trans Name: CROSBY & OVERTON
TSDF Alt EPA ID: CAD028409019
TSDF Alt Name: Not reported
Waste Code Description: 291 - Latex waste
RCRA Code: Not reported
Meth Code: H01 - Transfer Station
Quantity Tons: 0.2085
Waste Quantity: 50
Quantity Unit: G
Additional Code 1: Not reported
Additional Code 2: Not reported
Additional Code 3: Not reported
Additional Code 4: Not reported
Additional Code 5: Not reported

Shipment Date: 20060127
Creation Date: 5/6/2006 18:31:14
Receipt Date: 20060206
Manifest ID: 24336883
Trans EPA ID: CAD982413262
Trans Name: EVERGREEN ENVIRONMENTAL SERVICES
Trans 2 EPA ID: Not reported
Trans 2 Name: Not reported
TSDF EPA ID: CAD028409019

Map ID
Direction
Distance
Elevation

MAP FINDINGS

Site

Database(s)

EDR ID Number
EPA ID Number

PHIL SMITH PAINTING CONTRACTOR (Continued)

S113134855

Trans Name:	CROSBY & OVERTON
TSDF Alt EPA ID:	CAD028409019
TSDF Alt Name:	Not reported
Waste Code Description:	291 - Latex waste
RCRA Code:	Not reported
Meth Code:	H01 - Transfer Station
Quantity Tons:	0.2085
Waste Quantity:	50
Quantity Unit:	G
Additional Code 1:	Not reported
Additional Code 2:	Not reported
Additional Code 3:	Not reported
Additional Code 4:	Not reported
Additional Code 5:	Not reported
Shipment Date:	20060119
Creation Date:	7/11/2006 18:33:41
Receipt Date:	20060123
Manifest ID:	24336897
Trans EPA ID:	CAD982413262
Trans Name:	EVERGREEN ENVIRONMENTAL SERVICES
Trans 2 EPA ID:	Not reported
Trans 2 Name:	Not reported
TSDF EPA ID:	CAD028409019
Trans Name:	CROSBY & OVERTON
TSDF Alt EPA ID:	CAD028409019
TSDF Alt Name:	Not reported
Waste Code Description:	214 - Unspecified solvent mixture
RCRA Code:	D001
Meth Code:	H01 - Transfer Station
Quantity Tons:	0.18
Waste Quantity:	50
Quantity Unit:	G
Additional Code 1:	Not reported
Additional Code 2:	Not reported
Additional Code 3:	Not reported
Additional Code 4:	Not reported
Additional Code 5:	Not reported
Shipment Date:	20060119
Creation Date:	7/11/2006 18:33:41
Receipt Date:	20060123
Manifest ID:	24336897
Trans EPA ID:	CAD982413262
Trans Name:	EVERGREEN ENVIRONMENTAL SERVICES
Trans 2 EPA ID:	Not reported
Trans 2 Name:	Not reported
TSDF EPA ID:	CAD028409019
Trans Name:	CROSBY & OVERTON
TSDF Alt EPA ID:	CAD028409019
TSDF Alt Name:	Not reported
Waste Code Description:	291 - Latex waste
RCRA Code:	Not reported
Meth Code:	H01 - Transfer Station
Quantity Tons:	0.6255
Waste Quantity:	150
Quantity Unit:	G

Map ID
Direction
Distance
Elevation

MAP FINDINGS

Site

Database(s)

EDR ID Number
EPA ID Number

PHIL SMITH PAINTING CONTRACTOR (Continued)

S113134855

Additional Code 1:	Not reported
Additional Code 2:	Not reported
Additional Code 3:	Not reported
Additional Code 4:	Not reported
Additional Code 5:	Not reported
Shipment Date:	20060103
Creation Date:	6/22/2006 18:32:46
Receipt Date:	20060109
Manifest ID:	23800441
Trans EPA ID:	CAD981696420
Trans Name:	EVERGREEN ENVIRONMENTAL SVCS
Trans 2 EPA ID:	Not reported
Trans 2 Name:	Not reported
TSDF EPA ID:	CAD028409019
Trans Name:	CROSBY & OVERTON
TSDF Alt EPA ID:	CAD028409019
TSDF Alt Name:	Not reported
Waste Code Description:	214 - Unspecified solvent mixture
RCRA Code:	D001
Meth Code:	H01 - Transfer Station
Quantity Tons:	0.18
Waste Quantity:	50
Quantity Unit:	G
Additional Code 1:	Not reported
Additional Code 2:	Not reported
Additional Code 3:	Not reported
Additional Code 4:	Not reported
Additional Code 5:	Not reported

HWTS:

Name:	PHIL SMITH PAINTING CONTRACTOR
Address:	8161 MONROE ST
Address 2:	Not reported
City,State,Zip:	STANTON, CA 90680
EPA ID:	CAL000288549
Inactive Date:	06/30/2006
Create Date:	11/29/2004
Last Act Date:	03/20/2008
Mailing Name:	Not reported
Mailing Address:	8161 MONROE ST
Mailing Address 2:	Not reported
Mailing City,State,Zip:	STANTON, CA 90680
Owner Name:	PHILLIP A SMITH
Owner Address:	8161 MONROE ST
Owner Address 2:	Not reported
Owner City,State,Zip:	STANTON, CA 90680
Contact Name:	PHIL SMITH
Contact Address:	8161 MONROE ST
Contact Address 2:	Not reported
City,State,Zip:	STANTON, CA 90680

NAICS:

EPA ID:	CAL000288549
Create Date:	2004-11-29 15:00:21.077
NAICS Code:	23521
NAICS Description:	Painting and Wall Covering Contractors

Map ID
Direction
Distance
Elevation

MAP FINDINGS

Site

Database(s)

EDR ID Number
EPA ID Number

PHIL SMITH PAINTING CONTRACTOR (Continued)

S113134855

Issued EPA ID Date: 2004-11-29 15:00:20.78000
Inactive Date: 2006-06-30 10:14:52
Facility Name: PHIL SMITH PAINTING CONTRACTOR
Facility Address: 8161 MONROE ST
Facility Address 2: Not reported
Facility City: STANTON
Facility County: Not reported
Facility State: CA
Facility Zip: 90680

AC370

**WESTERN AVE. PROP.-VACANT FAC
8181 ELECTRIC AVENUE
STANTON, CA**

RGA LUST

**S114721172
N/A**

**< 1/8
1 ft.**

Site 13 of 26 in cluster AC

**Relative:
Lower**

RGA LUST:

**Actual:
66 ft.**

Name:	WESTERN AVE. PROP.-VACANT FAC	
Address:	8181 ELECTRIC AVENUE	
City:	STANTON	
State:	STANTON	
	1998 WESTERN AVE. PROP.-VACANT FAC	8181 ELECTRIC AVENUE
Name:	WESTERN AVE. PROP.-VACANT FAC	
Address:	8181 ELECTRIC AVENUE	
City:	STANTON	
State:	STANTON	
	1997 WESTERN AVE. PROP.-VACANT FAC	8181 ELECTRIC AVENUE
Name:	WESTERN AVE. PROP.-VACANT FAC	
Address:	8181 ELECTRIC AVENUE	
City:	STANTON	
State:	STANTON	
	1996 WESTERN AVE. PROP.-VACANT FAC	8181 ELECTRIC AVENUE
Name:	WESTERN AVE. PROP.-VACANT FAC	
Address:	8181 ELECTRIC AVENUE	
City:	STANTON	
State:	STANTON	
	1995 WESTERN AVE. PROP.-VACANT FAC	8181 ELECTRIC AVENUE
Name:	WESTERN AVE. PROP.-VACANT FAC	
Address:	8181 ELECTRIC AVENUE	
City:	STANTON	
State:	STANTON	
	1994 WESTERN AVE. PROP.-VACANT FAC	8181 ELECTRIC AVENUE
Name:	WESTERN AVE. PROP.-VACANT FAC	
Address:	8181 ELECTRIC AVENUE	
City:	STANTON	
State:	STANTON	
	1993 WESTERN AVE. PROP.-VACANT FAC	8181 ELECTRIC AVENUE

Map ID
Direction
Distance
Elevation

MAP FINDINGS

Site

Database(s)

EDR ID Number
EPA ID Number

N371
< 1/8
1 ft.

TOM MATSUI
10681 FERN AVE
STANTON, CA 90680

HAZNET
HWTS

S117288458
N/A

Site 2 of 3 in cluster N

Relative:
Higher

Actual:
70 ft.

HAZNET:

Name: TOM MATSUI
Address: 10681 FERN AVE
Address 2: Not reported
City,State,Zip: STANTON, CA 906802637
Contact: TOM MATSUI
Telephone: 7144967334
Mailing Name: Not reported
Mailing Address: 10681 FERN AVE

Year: 2013
Gepaid: CAC002725067
TSD EPA ID: AZC950823111
CA Waste Code: 151 - Asbestos containing waste
Disposal Method: H132 - Landfill Or Surface Impoundment That Will Be Closed As Landfill(To Include On-Site Treatment And/Or Stabilization)
Tons: 0.4

Additional Info:

Year: 2013
Gen EPA ID: CAC002725067

Shipment Date: 20130401
Creation Date: 8/12/2013 22:15:07
Receipt Date: 20130409
Manifest ID: 010555833JJK
Trans EPA ID: CAL000160111
Trans Name: ALLIANCE ENVIRONMENTAL GROUP
Trans 2 EPA ID: CAR000049064
Trans 2 Name: ECTI
TSD EPA ID: AZC950823111
Trans Name: LA PAZ COUNTY LANDFILL
TSD EPA ID: Not reported
TSD EPA Name: Not reported
Waste Code Description: 151 - Asbestos-containing waste
RCRA Code: Not reported
Meth Code: H132 - Landfill Or Surface Impoundment That Will Be Closed As Landfill(To Include On-Site Treatment And/Or Stabilization)
Quantity Tons: 0.4
Waste Quantity: 1
Quantity Unit: Y
Additional Code 1: Not reported
Additional Code 2: Not reported
Additional Code 3: Not reported
Additional Code 4: Not reported
Additional Code 5: Not reported

HWTS:

Name: TOM MATSUI
Address: 10681 FERN AVE
Address 2: Not reported

Map ID
Direction
Distance
Elevation

MAP FINDINGS

Site

Database(s)

EDR ID Number
EPA ID Number

TOM MATSUI (Continued)

S117288458

City,State,Zip: STANTON, CA 906802637
EPA ID: CAC002725067
Inactive Date: 06/28/2013
Create Date: 03/29/2013
Last Act Date: 06/29/2013
Mailing Name: Not reported
Mailing Address: 10681 FERN AVE
Mailing Address 2: Not reported
Mailing City,State,Zip: STANTON, CA 906802637
Owner Name: TOM MATSUI
Owner Address: 10681 FERN AVE
Owner Address 2: Not reported
Owner City,State,Zip: STANTON, CA 906802637
Contact Name: TOM MATSUI
Contact Address: 10681 FERN AVE
Contact Address 2: Not reported
City,State,Zip: STANTON, CA 906802637

AC372

**WESTERN AVENUE PROPERTIES
8181 ELECTRIC
STANTON, CA**

RGA LUST

**S114721178
N/A**

**< 1/8
1 ft.**

Site 14 of 26 in cluster AC

**Relative:
Lower**

RGA LUST:

**Actual:
66 ft.**

Name: WESTERN AVENUE PROPERTIES
Address: 8181 ELECTRIC
City: STANTON
State: STANTON
2012 WESTERN AVENUE PROPERTIES 8181 ELECTRIC
Name: WESTERN AVENUE PROPERTIES
Address: 8181 ELECTRIC
City: STANTON
State: STANTON
2011 WESTERN AVENUE PROPERTIES 8181 ELECTRIC
Name: WESTERN AVENUE PROPERTIES
Address: 8181 ELECTRIC
City: STANTON
State: STANTON
2010 WESTERN AVENUE PROPERTIES 8181 ELECTRIC
Name: WESTERN AVENUE PROPERTIES
Address: 8181 ELECTRIC
City: STANTON
State: STANTON
2009 WESTERN AVENUE PROPERTIES 8181 ELECTRIC
Name: WESTERN AVENUE PROPERTIES
Address: 8181 ELECTRIC
City: STANTON
State: STANTON
2008 WESTERN AVENUE PROPERTIES 8181 ELECTRIC
Name: WESTERN AVENUE PROPERTIES
Address: 8181 ELECTRIC
City: STANTON
State: STANTON
2007 WESTERN AVENUE PROPERTIES 8181 ELECTRIC
Name: WESTERN AVENUE PROPERTIES
Address: 8181 ELECTRIC
City: STANTON

Map ID
Direction
Distance
Elevation

MAP FINDINGS

Site

Database(s)

EDR ID Number
EPA ID Number

WESTERN AVENUE PROPERTIES (Continued)

S114721178

State: STANTON
2006 WESTERN AVENUE PROPERTIES 8181 ELECTRIC
Name: WESTERN AVENUE PROPERTIES
Address: 8181 ELECTRIC
City: STANTON
State: STANTON
2005 WESTERN AVENUE PROPERTIES 8181 ELECTRIC

**AC373 WESTERN AVENUE PROPERTIES
8181 ELECTRIC AVE
STANTON, CA**

**RGA LUST S114721177
N/A**

**< 1/8
1 ft.**

Site 15 of 26 in cluster AC

Relative: RGA LUST:
Lower Name: WESTERN AVENUE PROPERTIES
Actual: Address: 8181 ELECTRIC AVE
66 ft. City: STANTON
State: STANTON
2003 WESTERN AVENUE PROPERTIES 8181 ELECTRIC AVE

**AC374 WESTERN AVENUE PROPERTIES
8181 ELECTRIC AVENUE
STANTON, CA**

**RGA LUST S114721175
N/A**

**< 1/8
1 ft.**

Site 16 of 26 in cluster AC

Relative: RGA LUST:
Lower Name: WESTERN AVENUE PROPERTIES
Actual: Address: 8181 ELECTRIC AVENUE
66 ft. City: STANTON
State: STANTON
1992 WESTERN AVENUE PROPERTIES 8181 ELECTRIC AVENUE

**AC375 WESTERN AVE. PROP.-VACANT FAC
8181 ELECTRIC AVE
STANTON, CA**

**RGA LUST S114721173
N/A**

**< 1/8
1 ft.**

Site 17 of 26 in cluster AC

Relative: RGA LUST:
Lower Name: WESTERN AVE. PROP.-VACANT FAC
Actual: Address: 8181 ELECTRIC AVE
66 ft. City: STANTON
State: STANTON
2002 WESTERN AVE. PROP.-VACANT FAC 8181 ELECTRIC AVE
Name: WESTERN AVE. PROP.-VACANT FAC
Address: 8181 ELECTRIC AVE
City: STANTON
State: STANTON
2001 WESTERN AVE. PROP.-VACANT FAC 8181 ELECTRIC AVE

Map ID
Direction
Distance
Elevation

MAP FINDINGS

Site

Database(s)

EDR ID Number
EPA ID Number

AC376 **WESTERN AVENUE PROPERTIES**
8181 ELECTRIC
< 1/8 **STANTON, CA 90680**
1 ft.

LUST **S102441179**
Cortese **N/A**
WDS
CERS

Site 18 of 26 in cluster AC

Relative:
Lower

LUST:

Actual:
66 ft.

Name: WESTERN AVENUE PROPERTIES
Address: 8181 ELECTRIC
City,State,Zip: STANTON, CA 90680
Lead Agency: ORANGE COUNTY LOP
Case Type: LUST Cleanup Site
Geo Track: http://geotracker.waterboards.ca.gov/profile_report.asp?global_id=T0605900705
Global Id: T0605900705
Latitude: 33.804746
Longitude: -117.989504
Status: Completed - Case Closed
Status Date: 10/02/2002
Case Worker: SR
RB Case Number: 083000891T
Local Agency: ORANGE COUNTY LOP
File Location: Local Agency
Local Case Number: 89UT140
Potential Media Affect: Other Groundwater (uses other than drinking water)
Potential Contaminants of Concern: Diesel, * Solvents, Gasoline
Site History: Not reported

LUST:

Global Id: T0605900705
Contact Type: Regional Board Caseworker
Contact Name: CARL BERNHARDT
Organization Name: SANTA ANA RWQCB (REGION 8)
Address: 3737 MAIN STREET, SUITE 500
City: RIVERSIDE
Email: carl.bernhardt@waterboards.ca.gov
Phone Number: 9517824495

Global Id: T0605900705
Contact Type: Local Agency Caseworker
Contact Name: SHYAMALA RAJAGOPAL
Organization Name: ORANGE COUNTY LOP
Address: 1241 E. DYER ROAD SUITE 120
City: SANTA ANA
Email: srajagopal@ochca.com
Phone Number: 7144336262

LUST:

Global Id: T0605900705
Action Type: ENFORCEMENT
Date: 10/02/2002
Action: Closure/No Further Action Letter

Global Id: T0605900705
Action Type: Other
Date: 08/08/1989
Action: Leak Discovery

Global Id: T0605900705
Action Type: Other

Map ID
Direction
Distance
Elevation

MAP FINDINGS

Site

Database(s)

EDR ID Number
EPA ID Number

WESTERN AVENUE PROPERTIES (Continued)

S102441179

Date: 08/08/1989
Action: Leak Reported

LUST:

Global Id: T0605900705
Status: Open - Case Begin Date
Status Date: 08/08/1989

Global Id: T0605900705
Status: Completed - Case Closed
Status Date: 10/02/2002

LUST REG 8:

Name: WESTERN AVENUE PROPERTIES
Address: 8181 ELECTRIC AVE
City: STANTON
Region: 8
County: Orange
Regional Board: Santa Ana Region
Facility Status: Case Closed
Case Number: 083000891T
Local Case Num: 89UT140
Case Type: Other ground water affected
Substance: 12034,13,800
Qty Leaked: 0
Abate Method: Not reported
Cross Street: Not reported
Enf Type: Not reported
Funding: Not reported
How Discovered: Tank Closure
How Stopped: Close Tank
Leak Cause: Unknown
Leak Source: Unknown
Global ID: T0605900705
How Stopped Date: 9/9/9999
Enter Date: Not reported
Date Confirmation of Leak Began: Not reported
Date Preliminary Assessment Began: Not reported
Discover Date: 8/8/1989
Enforcement Date: Not reported
Close Date: 10/2/2002
Date Prelim Assessment Workplan Submitted: Not reported
Date Pollution Characterization Began: Not reported
Date Remediation Plan Submitted: Not reported
Date Remedial Action Underway: Not reported
Date Post Remedial Action Monitoring: Not reported
Enter Date: Not reported
GW Qualifies: Not reported
Soil Qualifies: Not reported
Operator: Not reported
Facility Contact: Not reported
Interim: Not reported
Oversite Program: LUST
Latitude: 33.8048975
Longitude: -117.9901693

Map ID
Direction
Distance
Elevation

MAP FINDINGS

Site

Database(s)

EDR ID Number
EPA ID Number

WESTERN AVENUE PROPERTIES (Continued)

S102441179

MTBE Date:	Not reported
Max MTBE GW:	Not reported
MTBE Concentration:	0
Max MTBE Soil:	Not reported
MTBE Fuel:	0
MTBE Tested:	Not Required to be Tested.
MTBE Class:	*
Staff:	CAB
Staff Initials:	SK
Lead Agency:	Local Agency
Local Agency:	30000L
Hydr Basin #:	Not reported
Beneficial:	MUN
Priority:	Not reported
Cleanup Fund Id:	Not reported
Work Suspended:	Not reported
Summary:	Not reported

ORANGE CO. LUST:

Name:	WESTERN AVENUE PROPERTIES
Address:	8181 ELECTRIC AVE
City,State,Zip:	STANTON, CA 90680
Region:	ORANGE
Facility Id:	89UT140
Released Substance:	Diesel fuel oil and additives, Nos.1-D, 2-D, 2-4; Solvents; Gasoline-Automotive (motor gasoline and additives), leaded & unleaded
Date Closed:	10/02/2002
Record ID:	RO0002492

CORTESE:

Name:	WESTERN AVENUE PROPERTIES
Address:	8181 ELECTRIC
City,State,Zip:	STANTON, CA 90680
Region:	CORTESE
Envirostor Id:	Not reported
Global ID:	T0605900705
Site/Facility Type:	LUST CLEANUP SITE
Cleanup Status:	COMPLETED - CASE CLOSED
Status Date:	Not reported
Site Code:	Not reported
Latitude:	Not reported
Longitude:	Not reported
Owner:	Not reported
Enf Type:	Not reported
Swat R:	Not reported
Flag:	active
Order No:	Not reported
Waste Discharge System No:	Not reported
Effective Date:	Not reported
Region 2:	Not reported
WID Id:	Not reported
Solid Waste Id No:	Not reported
Waste Management Uit Name:	Not reported
File Name:	Active Open

Map ID
Direction
Distance
Elevation

MAP FINDINGS

Site

Database(s)

EDR ID Number
EPA ID Number

WESTERN AVENUE PROPERTIES (Continued)

S102441179

WDS:

Name: LEISURE WORLD UNION TOWING
Address: 8181 ELECTRIC AVE
City: STANTON
Facility ID: Santa Ana River 30I017669
Facility Type: Industrial - Facility that treats and/or disposes of liquid or semisolid wastes from any servicing, producing, manufacturing or processing operation of whatever nature, including mining, gravel washing, geothermal operations, air conditioning, ship building and repairing, oil production, storage and disposal operations, water pumping.
Facility Status: Active - Any facility with a continuous or seasonal discharge that is under Waste Discharge Requirements.
NPDES Number: CAS000001 The 1st 2 characters designate the state. The remaining 7 are assigned by the Regional Board
Subregion: 8
Facility Telephone: 5624307939
Facility Contact: JIM KRUGER
Agency Name: LEISURE WORLD UNION TOWING
Agency Address: 13980 SEAL BEACH BLVD
Agency City,St,Zip: SEAL BEACH 90740
Agency Contact: JIM KRUGER
Agency Telephone: 5624307939
Agency Type: Private
SIC Code: 0
SIC Code 2: Not reported
Primary Waste Type: Not reported
Primary Waste: Not reported
Waste Type2: Not reported
Waste2: Not reported
Primary Waste Type: Not reported
Secondary Waste: Not reported
Secondary Waste Type: Not reported
Design Flow: 0
Baseline Flow: 0
Reclamation: Not reported
POTW: Not reported
Treat To Water: Minor Threat to Water Quality. A violation of a regional board order should cause a relatively minor impairment of beneficial uses compared to a major or minor threat. Not: All nurds without a TTWQ will be considered a minor threat to water quality unless coded at a higher Level. A Zero (0) may be used to code those NURDS that are found to represent no threat to water quality.
Complexity: Category C - Facilities having no waste treatment systems, such as cooling water dischargers or those who must comply through best management practices, facilities with passive waste treatment and disposal systems, such as septic systems with subsurface disposal, or dischargers having waste storage systems with land disposal such as dairy waste ponds.

CERS:

Name: WESTERN AVENUE PROPERTIES
Address: 8181 ELECTRIC
City,State,Zip: STANTON, CA 90680
Site ID: 257752
CERS ID: T0605900705

Map ID
Direction
Distance
Elevation

MAP FINDINGS

Site

Database(s)

EDR ID Number
EPA ID Number

WESTERN AVENUE PROPERTIES (Continued)

S102441179

CERS Description: Leaking Underground Storage Tank Cleanup Site

Affiliation:

Affiliation Type Desc: Regional Board Caseworker

Entity Name: CARL BERNHARDT - SANTA ANA RWQCB (REGION 8)

Entity Title: Not reported

Affiliation Address: 3737 MAIN STREET, SUITE 500

Affiliation City: RIVERSIDE

Affiliation State: CA

Affiliation Country: Not reported

Affiliation Zip: Not reported

Affiliation Phone: 9517824495

Affiliation Type Desc: Local Agency Caseworker

Entity Name: SHYAMALA RAJAGOPAL - ORANGE COUNTY LOP

Entity Title: Not reported

Affiliation Address: 1241 E. DYER ROAD SUITE 120

Affiliation City: SANTA ANA

Affiliation State: CA

Affiliation Country: Not reported

Affiliation Zip: Not reported

Affiliation Phone: 7144336262

AC377 **CHARBONNEAUS TRACTOR MAINTENANCE**
8181 ELECTRIC AVE
STANTON, CA 90680

UST **U003784418**
N/A

< 1/8
1 ft.

Site 19 of 26 in cluster AC

Relative:
Lower

UST:

Name: CHARBONNEAUS TRACTOR MAINTENANCE

Address: 8181 ELECTRIC AVE

City,State,Zip: STANTON, CA 90680

Facility ID: 7726

Permitting Agency: ORANGE COUNTY

Latitude: 33.8060538

Longitude: -117.9881899

Actual:
66 ft.

AC378 **LEISURE WORLD UNION TOWING**
8181 ELECTRIC AVE
STANTON, CA 90680

HAZNET **S113124037**
CIWQS **N/A**
HWTS

< 1/8
1 ft.

Site 20 of 26 in cluster AC

Relative:
Lower

HAZNET:

Name: LEISURE WORLD UNION TOWING

Address: 8181 ELECTRIC AVE

Address 2: Not reported

City,State,Zip: STANTON, CA 90680

Contact: MARK WAGNER/MGR

Telephone: 7142241360

Mailing Name: Not reported

Mailing Address: 8341 MONROE AVE

Year: 2006

Gepaid: CAL000264195

Actual:
66 ft.

Map ID
Direction
Distance
Elevation

MAP FINDINGS

Site

Database(s)

EDR ID Number
EPA ID Number

LEISURE WORLD UNION TOWING (Continued)

S113124037

TSD EPA ID: CAD097030993
CA Waste Code: 352 - Other organic solids
Disposal Method: H01 - Transfer Station
Tons: 0.025

Year: 2006
Gepaid: CAL000264195
TSD EPA ID: CAT080033681
CA Waste Code: 352 - Other organic solids
Disposal Method: R01 - Recycler
Tons: 0.15

Year: 2005
Gepaid: CAL000264195
TSD EPA ID: CAT080033681
CA Waste Code: 352 - Other organic solids
Disposal Method: D80 - Disposal, Land Fill
Tons: 0.1

Year: 2004
Gepaid: CAL000264195
TSD EPA ID: CAT080033681
CA Waste Code: 352 - Other organic solids
Disposal Method: D80 - Disposal, Land Fill
Tons: 0.5

Year: 2003
Gepaid: CAL000264195
TSD EPA ID: CAT080033681
CA Waste Code: 352 - Other organic solids
Disposal Method: D80 - Disposal, Land Fill
Tons: 0.6

Additional Info:

Year: 2003
Gen EPA ID: CAL000264195

Shipment Date: 20031030
Creation Date: 8/9/2004 8:46:56
Receipt Date: 20031104
Manifest ID: 22825479
Trans EPA ID: CAD028277036
Trans Name: ASBURY ENVIRONMENTAL SERVICES
Trans 2 EPA ID: Not reported
Trans 2 Name: Not reported
TSDF EPA ID: CAT080033681
Trans Name: D / K - ENVIRONMENTAL
TSDF Alt EPA ID: CAT080033681
TSDF Alt Name: Not reported
Waste Code Description: 352 - Other organic solids
RCRA Code: Not reported
Meth Code: D80 - Disposal, Land Fill
Quantity Tons: 0.2
Waste Quantity: 400
Quantity Unit: P
Additional Code 1: Not reported

Map ID
Direction
Distance
Elevation

MAP FINDINGS

Site

Database(s)

EDR ID Number
EPA ID Number

LEISURE WORLD UNION TOWING (Continued)

S113124037

Additional Code 2:	Not reported
Additional Code 3:	Not reported
Additional Code 4:	Not reported
Additional Code 5:	Not reported
Shipment Date:	20030813
Creation Date:	7/29/2004 7:46:19
Receipt Date:	20030818
Manifest ID:	22822915
Trans EPA ID:	CAD028277036
Trans Name:	Not reported
Trans 2 EPA ID:	Not reported
Trans 2 Name:	Not reported
TSDF EPA ID:	CAT080033681
Trans Name:	Not reported
TSDF Alt EPA ID:	CAT080033681
TSDF Alt Name:	Not reported
Waste Code Description:	352 - Other organic solids
RCRA Code:	Not reported
Meth Code:	D80 - Disposal, Land Fill
Quantity Tons:	0.2
Waste Quantity:	400
Quantity Unit:	P
Additional Code 1:	Not reported
Additional Code 2:	Not reported
Additional Code 3:	Not reported
Additional Code 4:	Not reported
Additional Code 5:	Not reported
Shipment Date:	20030404
Creation Date:	8/5/2003 18:30:51
Receipt Date:	20030409
Manifest ID:	22452068
Trans EPA ID:	CAD028277036
Trans Name:	Not reported
Trans 2 EPA ID:	Not reported
Trans 2 Name:	Not reported
TSDF EPA ID:	CAT080033681
Trans Name:	Not reported
TSDF Alt EPA ID:	CAT080033681
TSDF Alt Name:	Not reported
Waste Code Description:	352 - Other organic solids
RCRA Code:	Not reported
Meth Code:	D80 - Disposal, Land Fill
Quantity Tons:	0.2
Waste Quantity:	400
Quantity Unit:	P
Additional Code 1:	Not reported
Additional Code 2:	Not reported
Additional Code 3:	Not reported
Additional Code 4:	Not reported
Additional Code 5:	Not reported
Additional Info:	
Year:	2006
Gen EPA ID:	CAL000264195

Map ID
Direction
Distance
Elevation

MAP FINDINGS

Site

Database(s)

EDR ID Number
EPA ID Number

LEISURE WORLD UNION TOWING (Continued)

S113124037

Shipment Date: 20060523
Creation Date: 12/20/2006 18:31:14
Receipt Date: 20060525
Manifest ID: 24907609
Trans EPA ID: CAD028277036
Trans Name: ASBURY ENVIRONMENTAL SERVICES
Trans 2 EPA ID: Not reported
Trans 2 Name: Not reported
TSDF EPA ID: CAD097030993
Trans Name: US FILTER RECOVERY SERVICES CALIFORNIA
TSDF Alt EPA ID: Not reported
TSDF Alt Name: Not reported
Waste Code Description: 352 - Other organic solids
RCRA Code: Not reported
Meth Code: H01 - Transfer Station
Quantity Tons: 0.025
Waste Quantity: 50
Quantity Unit: P
Additional Code 1: Not reported
Additional Code 2: Not reported
Additional Code 3: Not reported
Additional Code 4: Not reported
Additional Code 5: Not reported

Shipment Date: 20060104
Creation Date: 6/22/2006 18:32:46
Receipt Date: 20060106
Manifest ID: 24837128
Trans EPA ID: CAD028277036
Trans Name: ASBURY ENVIRONMENTAL SERVICES
Trans 2 EPA ID: Not reported
Trans 2 Name: Not reported
TSDF EPA ID: CAT080033681
Trans Name: D/K ENVIRONMENTAL
TSDF Alt EPA ID: CAT080033681
TSDF Alt Name: Not reported
Waste Code Description: 352 - Other organic solids
RCRA Code: Not reported
Meth Code: R01 - Recycler
Quantity Tons: 0.15
Waste Quantity: 300
Quantity Unit: P
Additional Code 1: Not reported
Additional Code 2: Not reported
Additional Code 3: Not reported
Additional Code 4: Not reported
Additional Code 5: Not reported

Additional Info:
Year: 2005
Gen EPA ID: CAL000264195

Shipment Date: 20050314
Creation Date: 6/2/2005 18:31:52
Receipt Date: 20050317
Manifest ID: 24600028
Trans EPA ID: CAD028277036

Map ID
Direction
Distance
Elevation

MAP FINDINGS

Site

Database(s)

EDR ID Number
EPA ID Number

LEISURE WORLD UNION TOWING (Continued)

S113124037

Trans Name: ASBURY ENVIRONMENTAL SERVICES
Trans 2 EPA ID: Not reported
Trans 2 Name: Not reported
TSDF EPA ID: CAT080033681
Trans Name: D / K - ENVIRONMENTAL
TSDF Alt EPA ID: CAT080033681
TSDF Alt Name: Not reported
Waste Code Description: 352 - Other organic solids
RCRA Code: NONE
Meth Code: D80 - Disposal, Land Fill
Quantity Tons: 0.1
Waste Quantity: 200
Quantity Unit: P
Additional Code 1: Not reported
Additional Code 2: Not reported
Additional Code 3: Not reported
Additional Code 4: Not reported
Additional Code 5: Not reported

Additional Info:

Year: 2004
Gen EPA ID: CAL000264195

Shipment Date: 20041223
Creation Date: 3/17/2005 18:34:39
Receipt Date: 20041229
Manifest ID: 24016403
Trans EPA ID: CAD028277036
Trans Name: ASBURY ENVIRONMENTAL SERVICES
Trans 2 EPA ID: Not reported
Trans 2 Name: Not reported
TSDF EPA ID: CAT080033681
Trans Name: D / K - ENVIRONMENTAL
TSDF Alt EPA ID: CAT080033681
TSDF Alt Name: Not reported
Waste Code Description: 352 - Other organic solids
RCRA Code: NONE
Meth Code: D80 - Disposal, Land Fill
Quantity Tons: 0.15
Waste Quantity: 300
Quantity Unit: P
Additional Code 1: Not reported
Additional Code 2: Not reported
Additional Code 3: Not reported
Additional Code 4: Not reported
Additional Code 5: Not reported

Shipment Date: 20040608
Creation Date: 11/1/2004 9:00:46
Receipt Date: 20040614
Manifest ID: 23593035
Trans EPA ID: CAD028277036
Trans Name: ASBURY ENVIRONMENTAL SERVICES
Trans 2 EPA ID: Not reported
Trans 2 Name: Not reported
TSDF EPA ID: CAT080033681
Trans Name: D / K - ENVIRONMENTAL

Map ID
Direction
Distance
Elevation

MAP FINDINGS

Site

Database(s)

EDR ID Number
EPA ID Number

LEISURE WORLD UNION TOWING (Continued)

S113124037

TSDF Alt EPA ID: CAT080033681
TSDF Alt Name: Not reported
Waste Code Description: 352 - Other organic solids
RCRA Code: NONE
Meth Code: D80 - Disposal, Land Fill
Quantity Tons: 0.15
Waste Quantity: 300
Quantity Unit: P
Additional Code 1: Not reported
Additional Code 2: Not reported
Additional Code 3: Not reported
Additional Code 4: Not reported
Additional Code 5: Not reported

Shipment Date: 20040114
Creation Date: 11/18/2004 8:25:56
Receipt Date: 20040119
Manifest ID: 23334908
Trans EPA ID: CAD028277036
Trans Name: ASBURY ENVIRONMENTAL SERVICES
Trans 2 EPA ID: Not reported
Trans 2 Name: Not reported
TSDF EPA ID: CAT080033681
Trans Name: D / K - ENVIRONMENTAL
TSDF Alt EPA ID: CAT080033681
TSDF Alt Name: Not reported
Waste Code Description: 352 - Other organic solids
RCRA Code: Not reported
Meth Code: D80 - Disposal, Land Fill
Quantity Tons: 0.2
Waste Quantity: 400
Quantity Unit: P
Additional Code 1: Not reported
Additional Code 2: Not reported
Additional Code 3: Not reported
Additional Code 4: Not reported
Additional Code 5: Not reported

CIWQS:

Name: LEISURE WORLD UNION TOWING
Address: 8181 ELECTRIC AVE
City,State,Zip: STANTON, CA 90680
Agency: Leisure World Union Towing
Agency Address: 8341 Monroe Ave, Stanton, CA 90680
Place/Project Type: Industrial - Automotive Services, Except Repair and Carwashes
SIC/NAICS: 7549
Region: 8
Program: INDSTW
Regulatory Measure Status: Terminated
Regulatory Measure Type: Storm water industrial
Order Number: 2014-0057-DWQ
WDID: 8 30I017669
NPDES Number: CAS000001
Adoption Date: Not reported
Effective Date: 12/06/2002
Termination Date: 09/14/2006
Expiration/Review Date: Not reported

Map ID
Direction
Distance
Elevation

MAP FINDINGS

Site

Database(s)

EDR ID Number
EPA ID Number

LEISURE WORLD UNION TOWING (Continued)

S113124037

Design Flow: Not reported
Major/Minor: Not reported
Complexity: Not reported
TTWQ: Not reported
Enforcement Actions within 5 years: 0
Violations within 5 years: 0
Latitude: 33.8047
Longitude: -117.99013

HWTS:

Name: LEISURE WORLD UNION TOWING
Address: 8181 ELECTRIC AVE
Address 2: Not reported
City,State,Zip: STANTON, CA 90680
EPA ID: CAL000264195
Inactive Date: 06/30/2006
Create Date: 12/30/2002
Last Act Date: 04/04/2007
Mailing Name: Not reported
Mailing Address: 8341 MONROE AVE
Mailing Address 2: Not reported
Mailing City,State,Zip: STANTON, CA 90680
Owner Name: LEISURE WORLD UNION TOWING
Owner Address: 8181 ELECTRIC AVE
Owner Address 2: Not reported
Owner City,State,Zip: STANTON, CA 90680
Contact Name: MARK WAGNER/MGR
Contact Address: 8181 ELECTRIC AVE
Contact Address 2: Not reported
City,State,Zip: STANTON, CA 90680

NAICS:

EPA ID: CAL000264195
Create Date: 2004-10-20 10:23:57.043
NAICS Code: 811198
NAICS Description: All Other Automotive Repair and Maintenance
Issued EPA ID Date: 2002-12-30 12:14:57.07700
Inactive Date: 2006-06-30 14:21:36.99700
Facility Name: LEISURE WORLD UNION TOWING
Facility Address: 8181 ELECTRIC AVE
Facility Address 2: Not reported
Facility City: STANTON
Facility County: Not reported
Facility State: CA
Facility Zip: 90680

**AC379 WESTERN AVENUE PROPERTIES
8181 ELECTRIC
STANTON, CA 90680**

**< 1/8
1 ft.**

Site 21 of 26 in cluster AC

**Relative:
Lower**

FINDS:
Registry ID: 110066200952

**Actual:
66 ft.**

Click Here:

**FINDS 1023325913
N/A**

Map ID
Direction
Distance
Elevation

MAP FINDINGS

Site

Database(s)

EDR ID Number
EPA ID Number

WESTERN AVENUE PROPERTIES (Continued)

1023325913

Environmental Interest/Information System:
STATE MASTER

[Click this hyperlink](#) while viewing on your computer to access
additional FINDS: detail in the EDR Site Report.

AC380

**BOYD'S WHEELS
8181 ELECTRIC AVE
STANTON, CA 90680**

**HAZNET
HWTS**

**S113084548
N/A**

**< 1/8
1 ft.**

Site 22 of 26 in cluster AC

**Relative:
Lower**

HAZNET:

**Actual:
66 ft.**

Name: BOYD'S WHEELS
Address: 8181 ELECTRIC AVE
Address 2: Not reported
City,State,Zip: STANTON, CA 906800000
Contact: INACT/NOT GEN HAZWASTE/SOLID
Telephone: 7149524038
Mailing Name: Not reported
Mailing Address: 8380 CERRITOS AVE.

Year: 1995
Gepaid: CAL000158886
TSD EPA ID: CAD000088252
CA Waste Code: 352 - Other organic solids
Disposal Method: H01 - Transfer Station
Tons: 10.9564

Additional Info:

Year: 1995
Gen EPA ID: CAL000158886

Shipment Date: 19950331
Creation Date: 3/29/1996 0:00:00
Receipt Date: 19950331
Manifest ID: 95196213
Trans EPA ID: CAD980694848
Trans Name: Not reported
Trans 2 EPA ID: Not reported
Trans 2 Name: Not reported
TSDF EPA ID: CAD000088252
Trans Name: Not reported
TSDF Alt EPA ID: CAD000088252
TSDF Alt Name: Not reported
Waste Code Description: 352 - Other organic solids
RCRA Code: D007
Meth Code: H01 - Transfer Station
Quantity Tons: 5.8996
Waste Quantity: 7
Quantity Unit: Y
Additional Code 1: Not reported
Additional Code 2: Not reported
Additional Code 3: Not reported
Additional Code 4: Not reported
Additional Code 5: Not reported

Map ID
Direction
Distance
Elevation

MAP FINDINGS

Site

Database(s)

EDR ID Number
EPA ID Number

BOYD'S WHEELS (Continued)

S113084548

Shipment Date: 19950315
Creation Date: 3/29/1996 0:00:00
Receipt Date: 19950315
Manifest ID: 95196008
Trans EPA ID: CAD980694848
Trans Name: Not reported
Trans 2 EPA ID: Not reported
Trans 2 Name: Not reported
TSDF EPA ID: CAD000088252
Trans Name: Not reported
TSDF Alt EPA ID: CAD000088252
TSDF Alt Name: Not reported
Waste Code Description: 352 - Other organic solids
RCRA Code: D007
Meth Code: H01 - Transfer Station
Quantity Tons: 2.5284
Waste Quantity: 3
Quantity Unit: Y
Additional Code 1: Not reported
Additional Code 2: Not reported
Additional Code 3: Not reported
Additional Code 4: Not reported
Additional Code 5: Not reported

Shipment Date: 19950302
Creation Date: 3/29/1996 0:00:00
Receipt Date: 19950302
Manifest ID: 95274675
Trans EPA ID: CAD980694848
Trans Name: Not reported
Trans 2 EPA ID: Not reported
Trans 2 Name: Not reported
TSDF EPA ID: CAD000088252
Trans Name: Not reported
TSDF Alt EPA ID: CAD000088252
TSDF Alt Name: Not reported
Waste Code Description: 352 - Other organic solids
RCRA Code: D007
Meth Code: H01 - Transfer Station
Quantity Tons: 2.5284
Waste Quantity: 3
Quantity Unit: Y
Additional Code 1: Not reported
Additional Code 2: Not reported
Additional Code 3: Not reported
Additional Code 4: Not reported
Additional Code 5: Not reported

HWTS:

Name: BOYD'S WHEELS
Address: 8181 ELECTRIC AVE
Address 2: Not reported
City,State,Zip: STANTON, CA 906800000
EPA ID: CAL000158886
Inactive Date: 01/01/1900
Create Date: 02/21/1995
Last Act Date: 11/20/1995

Map ID
Direction
Distance
Elevation

MAP FINDINGS

Site

Database(s)

EDR ID Number
EPA ID Number

BOYD'S WHEELS (Continued)

S113084548

Mailing Name: Not reported
Mailing Address: 8380 CERRITOS AVE.
Mailing Address 2: Not reported
Mailing City,State,Zip: STANTON, CA 906800000
Owner Name: BOYD CODDINGTON
Owner Address: 8181 ELECTRIC AVE
Owner Address 2: Not reported
Owner City,State,Zip: STANTON, CA 906800000
Contact Name: INACT/NOT GEN HAZWASTE/SOLID
Contact Address: WASTE CLASSIFIED AS NONHAZ PER
Contact Address 2: Not reported
City,State,Zip: STANTON, CA 906800000

NAICS:

EPA ID: CAL000158886
Create Date: 2002-03-14 16:36:28.000
NAICS Code: 3362
NAICS Description: Motor Vehicle Body and Trailer Manufacturing
Issued EPA ID Date: 1995-02-21 00:00:00
Inactive Date: 1900-01-01 13:43:44
Facility Name: BOYD'S WHEELS
Facility Address: 8181 ELECTRIC AVE
Facility Address 2: Not reported
Facility City: STANTON
Facility County: Not reported
Facility State: CA
Facility Zip: 906800000

M381

**QUICKSAND
8358 STANDUSTRIAL STREET
STANTON, CA 90680**

**ENVIROSTOR
VCP**

**S118353741
N/A**

**< 1/8
1 ft.**

Site 31 of 40 in cluster M

**Relative:
Higher**

ENVIROSTOR:

**Actual:
72 ft.**

Name: QUICKSAND
Address: 8358 STANDUSTRIAL STREET
City,State,Zip: STANTON, CA 90680
Facility ID: 70000085
Status: Active
Status Date: 10/07/2005
Site Code: 401289
Site Type: Voluntary Cleanup
Site Type Detailed: Voluntary Cleanup
Acres: 0.18
NPL: NO
Regulatory Agencies: SMBRP
Lead Agency: SMBRP
Program Manager: Willard Garrett
Supervisor: Patrick Hsieh
Division Branch: Cleanup Cypress
Assembly: 65
Senate: 29
Special Program: Voluntary Cleanup Program
Restricted Use: NO
Site Mgmt Req: NONE SPECIFIED
Funding: Responsible Party

Map ID
Direction
Distance
Elevation

MAP FINDINGS

Site

Database(s)

EDR ID Number
EPA ID Number

QUICKSAND (Continued)

S118353741

Latitude: 33.80755
Longitude: -117.9863
APN: NONE SPECIFIED
Past Use: METAL FINISHING, SAND BLASTING
Potential COC: Zinc
Confirmed COC: Zinc
Potential Description: SOIL, SURFW
Alias Name: 110033612696
Alias Type: EPA (FRS #)
Alias Name: 401289
Alias Type: Project Code (Site Code)
Alias Name: 70000085
Alias Type: Envirostor ID Number

Completed Info:

Completed Area Name: PROJECT WIDE
Completed Sub Area Name: Not reported
Completed Document Type: Standard Voluntary Agreement
Completed Date: 08/17/2007
Comments: 2nd VCA with property owner, because operator abandoned the site.

Completed Area Name: PROJECT WIDE
Completed Sub Area Name: Not reported
Completed Document Type: Unilateral Order (I/SE, RAO, CAO, EPA AO)
Completed Date: 08/14/2019
Comments: Not reported

Completed Area Name: PROJECT WIDE
Completed Sub Area Name: Not reported
Completed Document Type: Annual Oversight Cost Estimate
Completed Date: 10/12/2020
Comments: Not reported

Completed Area Name: PROJECT WIDE
Completed Sub Area Name: Not reported
Completed Document Type: Letter - Demand
Completed Date: 02/08/2012
Comments: Collection reminder letter sent for unpaid invoice balances on invoice #'s 10SM3062, 11SM0142, 11SM1328.

Completed Area Name: PROJECT WIDE
Completed Sub Area Name: Not reported
Completed Document Type: Letter - Demand
Completed Date: 04/13/2012
Comments: 2nd Collection letter resent by certified mail to new address.

Completed Area Name: PROJECT WIDE
Completed Sub Area Name: Not reported
Completed Document Type: Letter - Demand
Completed Date: 03/09/2012
Comments: 2nd reminder about unpaid past due invoices.

Completed Area Name: PROJECT WIDE
Completed Sub Area Name: Not reported
Completed Document Type: CEQA - Notice of Exemption
Completed Date: 12/17/2015
Comments: NOE Finalized 12-17-2015

Map ID
Direction
Distance
Elevation

MAP FINDINGS

Site

Database(s)

EDR ID Number
EPA ID Number

QUICKSAND (Continued)

S118353741

Completed Area Name: PROJECT WIDE
Completed Sub Area Name: Not reported
Completed Document Type: Letter - Demand
Completed Date: 05/14/2012
Comments: Final Demand Letter sent certified mail.

Completed Area Name: PROJECT WIDE
Completed Sub Area Name: Not reported
Completed Document Type: Letter - Demand
Completed Date: 11/22/2011
Comments: Second collection letter sent.

Completed Area Name: PROJECT WIDE
Completed Sub Area Name: Not reported
Completed Document Type: Annual Oversight Cost Estimate
Completed Date: 10/28/2011
Comments: Not reported

Completed Area Name: PROJECT WIDE
Completed Sub Area Name: Not reported
Completed Document Type: Letter - Demand
Completed Date: 10/21/2011
Comments: Reminder letter sent for unpaid past due balance on invoice 10SM3062.

Completed Area Name: PROJECT WIDE
Completed Sub Area Name: Not reported
Completed Document Type: Letter - Demand
Completed Date: 06/16/2011
Comments: Collection reminder sent for unpaid past due invoice.

Completed Area Name: PROJECT WIDE
Completed Sub Area Name: Not reported
Completed Document Type: Annual Oversight Cost Estimate
Completed Date: 12/21/2010
Comments: Not reported

Completed Area Name: PROJECT WIDE
Completed Sub Area Name: Not reported
Completed Document Type: Correspondence
Completed Date: 03/14/2008
Comments: DTSC sent 2008 Annual Cost Estimate to RP.

Completed Area Name: PROJECT WIDE
Completed Sub Area Name: Not reported
Completed Document Type: Preliminary Endangerment Assessment Report
Completed Date: 11/03/2009
Comments: Not reported

Completed Area Name: PROJECT WIDE
Completed Sub Area Name: Not reported
Completed Document Type: Preliminary Endangerment Assessment Workplan
Completed Date: 04/25/2008
Comments: Not reported

Completed Area Name: PROJECT WIDE
Completed Sub Area Name: Not reported
Completed Document Type: Fieldwork

Map ID
Direction
Distance
Elevation

MAP FINDINGS

Site

Database(s)

EDR ID Number
EPA ID Number

QUICKSAND (Continued)

S118353741

Completed Date: 05/04/2007
Comments: Workplan approved.

Completed Area Name: PROJECT WIDE
Completed Sub Area Name: Not reported
Completed Document Type: Other Report
Completed Date: 10/28/2008
Comments: Not reported

Completed Area Name: PROJECT WIDE
Completed Sub Area Name: Not reported
Completed Document Type: Community Profile
Completed Date: 11/02/2015
Comments: Final Community Profile Completed 11-2-2015

Completed Area Name: PROJECT WIDE
Completed Sub Area Name: Not reported
Completed Document Type: Removal Action Workplan
Completed Date: 09/13/2013
Comments: letter sent to RP.

Completed Area Name: PROJECT WIDE
Completed Sub Area Name: Not reported
Completed Document Type: Technical Workplan
Completed Date: 10/24/2013
Comments: Not reported

Completed Area Name: PROJECT WIDE
Completed Sub Area Name: Not reported
Completed Document Type: Fieldwork
Completed Date: 02/07/2014
Comments: Completed.

Completed Area Name: PROJECT WIDE
Completed Sub Area Name: Not reported
Completed Document Type: Preliminary Endangerment Assessment Report
Completed Date: 05/06/2015
Comments: Not reported

Completed Area Name: PROJECT WIDE
Completed Sub Area Name: Not reported
Completed Document Type: Removal Action Workplan
Completed Date: 12/17/2015
Comments: RAW approved on 12-10-2015 (RP will make minor corrections and submit final RAW (as a condition of approval).

Completed Area Name: PROJECT WIDE
Completed Sub Area Name: Not reported
Completed Document Type: Fact Sheets
Completed Date: 10/28/2015
Comments: Fact Sheet Completed 10-28-2015

Completed Area Name: PROJECT WIDE
Completed Sub Area Name: Not reported
Completed Document Type: Public Notice
Completed Date: 10/28/2015
Comments: Public Notice Completed 10-28-2015

Map ID
Direction
Distance
Elevation

MAP FINDINGS

Site

Database(s)

EDR ID Number
EPA ID Number

QUICKSAND (Continued)

S118353741

Completed Area Name: PROJECT WIDE
Completed Sub Area Name: Not reported
Completed Document Type: Removal Action Completion Report
Completed Date: 10/05/2017
Comments: Not reported

Completed Area Name: PROJECT WIDE
Completed Sub Area Name: Not reported
Completed Document Type: Fieldwork
Completed Date: 11/16/2016
Comments: DTSC Approval of RAW Implementation Field Activities - 20161116

Completed Area Name: PROJECT WIDE
Completed Sub Area Name: Not reported
Completed Document Type: Voluntary Cleanup Agreement Termination Notification
Completed Date: 09/06/2017
Comments: VCA Termination Notification Ltr. sent 9/6/2017 (Effective Date 20171005)

Completed Area Name: PROJECT WIDE
Completed Sub Area Name: Not reported
Completed Document Type: Remedial Investigation / Feasibility Study
Completed Date: 03/29/2021
Comments: Not reported

Completed Area Name: PROJECT WIDE
Completed Sub Area Name: Not reported
Completed Document Type: Annual Oversight Cost Estimate
Completed Date: 11/03/2014
Comments: Not reported

Completed Area Name: PROJECT WIDE
Completed Sub Area Name: Not reported
Completed Document Type: Annual Oversight Cost Estimate
Completed Date: 11/26/2013
Comments: Not reported

Completed Area Name: PROJECT WIDE
Completed Sub Area Name: Not reported
Completed Document Type: Standard Voluntary Agreement
Completed Date: 10/07/2005
Comments: Not reported

Completed Area Name: PROJECT WIDE
Completed Sub Area Name: Not reported
Completed Document Type: Annual Oversight Cost Estimate
Completed Date: 11/09/2012
Comments: Not reported

Completed Area Name: PROJECT WIDE
Completed Sub Area Name: Not reported
Completed Document Type: Unilateral Order (I/SE, RAO, CAO, EPA AO)
Completed Date: 08/14/2019
Comments: Not reported

Completed Area Name: PROJECT WIDE
Completed Sub Area Name: Not reported

Map ID
Direction
Distance
Elevation

MAP FINDINGS

Site

Database(s)

EDR ID Number
EPA ID Number

QUICKSAND (Continued)

S118353741

Completed Document Type: Annual Oversight Cost Estimate
Completed Date: 10/26/2016
Comments: Not reported

Completed Area Name: PROJECT WIDE
Completed Sub Area Name: Not reported
Completed Document Type: Annual Oversight Cost Estimate
Completed Date: 12/02/2015
Comments: 2016 - Annual Cost Estimate

Future Area Name: PROJECT WIDE
Future Sub Area Name: Not reported
Future Document Type: Site Characterization Report
Future Due Date: 2021
Schedule Area Name: Not reported
Schedule Sub Area Name: Not reported
Schedule Document Type: Not reported
Schedule Due Date: Not reported
Schedule Revised Date: Not reported

VCP:

Name: QUICKSAND
Address: 8358 STANDUSTRIAL STREET
City,State,Zip: STANTON, CA 90680
Facility ID: 70000085
Site Type: Voluntary Cleanup
Site Type Detail: Voluntary Cleanup
Site Mgmt. Req.: NONE SPECIFIED
Acres: 0.18
National Priorities List: NO
Cleanup Oversight Agencies: SMBRP
Lead Agency: SMBRP
Lead Agency Description: DTSC - Site Cleanup Program
Project Manager: Willard Garrett
Supervisor: Patrick Hsieh
Division Branch: Cleanup Cypress
Site Code: 401289
Assembly: 65
Senate: 29
Special Programs Code: Voluntary Cleanup Program
Status: Active
Status Date: 10/07/2005
Restricted Use: NO
Funding: Responsible Party
Lat/Long: 33.80755 / -117.9863
APN: NONE SPECIFIED
Past Use: METAL FINISHING, SAND BLASTING
Potential COC: 30594
Confirmed COC: 30594
Potential Description: SOIL, SURFW
Alias Name: 110033612696
Alias Type: EPA (FRS #)
Alias Name: 401289
Alias Type: Project Code (Site Code)
Alias Name: 70000085
Alias Type: Envirostor ID Number

Map ID
Direction
Distance
Elevation

MAP FINDINGS

Site

Database(s)

EDR ID Number
EPA ID Number

QUICKSAND (Continued)

S118353741

Completed Info:

Completed Area Name: PROJECT WIDE
Completed Sub Area Name: Not reported
Completed Document Type: Standard Voluntary Agreement
Completed Date: 08/17/2007
Comments: 2nd VCA with property owner, because operator abandoned the site.

Completed Area Name: PROJECT WIDE
Completed Sub Area Name: Not reported
Completed Document Type: Unilateral Order (I/SE, RAO, CAO, EPA AO)
Completed Date: 08/14/2019
Comments: Not reported

Completed Area Name: PROJECT WIDE
Completed Sub Area Name: Not reported
Completed Document Type: Annual Oversight Cost Estimate
Completed Date: 10/12/2020
Comments: Not reported

Completed Area Name: PROJECT WIDE
Completed Sub Area Name: Not reported
Completed Document Type: Letter - Demand
Completed Date: 02/08/2012
Comments: Collection reminder letter sent for unpaid invoice balances on invoice #'s 10SM3062, 11SM0142, 11SM1328.

Completed Area Name: PROJECT WIDE
Completed Sub Area Name: Not reported
Completed Document Type: Letter - Demand
Completed Date: 04/13/2012
Comments: 2nd Collection letter resent by certified mail to new address.

Completed Area Name: PROJECT WIDE
Completed Sub Area Name: Not reported
Completed Document Type: Letter - Demand
Completed Date: 03/09/2012
Comments: 2nd reminder about unpaid past due invoices.

Completed Area Name: PROJECT WIDE
Completed Sub Area Name: Not reported
Completed Document Type: CEQA - Notice of Exemption
Completed Date: 12/17/2015
Comments: NOE Finalized 12-17-2015

Completed Area Name: PROJECT WIDE
Completed Sub Area Name: Not reported
Completed Document Type: Letter - Demand
Completed Date: 05/14/2012
Comments: Final Demand Letter sent certified mail.

Completed Area Name: PROJECT WIDE
Completed Sub Area Name: Not reported
Completed Document Type: Letter - Demand
Completed Date: 11/22/2011
Comments: Second collection letter sent.

Completed Area Name: PROJECT WIDE

Map ID
Direction
Distance
Elevation

MAP FINDINGS

Site

Database(s)

EDR ID Number
EPA ID Number

QUICKSAND (Continued)

S118353741

Completed Sub Area Name: Not reported
Completed Document Type: Annual Oversight Cost Estimate
Completed Date: 10/28/2011
Comments: Not reported

Completed Area Name: PROJECT WIDE
Completed Sub Area Name: Not reported
Completed Document Type: Letter - Demand
Completed Date: 10/21/2011
Comments: Reminder letter sent for unpaid past due balance on invoice 10SM3062.

Completed Area Name: PROJECT WIDE
Completed Sub Area Name: Not reported
Completed Document Type: Letter - Demand
Completed Date: 06/16/2011
Comments: Collection reminder sent for unpaid past due invoice.

Completed Area Name: PROJECT WIDE
Completed Sub Area Name: Not reported
Completed Document Type: Annual Oversight Cost Estimate
Completed Date: 12/21/2010
Comments: Not reported

Completed Area Name: PROJECT WIDE
Completed Sub Area Name: Not reported
Completed Document Type: Correspondence
Completed Date: 03/14/2008
Comments: DTSC sent 2008 Annual Cost Estimate to RP.

Completed Area Name: PROJECT WIDE
Completed Sub Area Name: Not reported
Completed Document Type: Preliminary Endangerment Assessment Report
Completed Date: 11/03/2009
Comments: Not reported

Completed Area Name: PROJECT WIDE
Completed Sub Area Name: Not reported
Completed Document Type: Preliminary Endangerment Assessment Workplan
Completed Date: 04/25/2008
Comments: Not reported

Completed Area Name: PROJECT WIDE
Completed Sub Area Name: Not reported
Completed Document Type: Fieldwork
Completed Date: 05/04/2007
Comments: Workplan approved.

Completed Area Name: PROJECT WIDE
Completed Sub Area Name: Not reported
Completed Document Type: Other Report
Completed Date: 10/28/2008
Comments: Not reported

Completed Area Name: PROJECT WIDE
Completed Sub Area Name: Not reported
Completed Document Type: Community Profile
Completed Date: 11/02/2015

Map ID
Direction
Distance
Elevation

MAP FINDINGS

Site

Database(s)

EDR ID Number
EPA ID Number

QUICKSAND (Continued)

S118353741

Comments: Final Community Profile Completed 11-2-2015

Completed Area Name: PROJECT WIDE
Completed Sub Area Name: Not reported
Completed Document Type: Removal Action Workplan
Completed Date: 09/13/2013
Comments: letter sent to RP.

Completed Area Name: PROJECT WIDE
Completed Sub Area Name: Not reported
Completed Document Type: Technical Workplan
Completed Date: 10/24/2013
Comments: Not reported

Completed Area Name: PROJECT WIDE
Completed Sub Area Name: Not reported
Completed Document Type: Fieldwork
Completed Date: 02/07/2014
Comments: Completed.

Completed Area Name: PROJECT WIDE
Completed Sub Area Name: Not reported
Completed Document Type: Preliminary Endangerment Assessment Report
Completed Date: 05/06/2015
Comments: Not reported

Completed Area Name: PROJECT WIDE
Completed Sub Area Name: Not reported
Completed Document Type: Removal Action Workplan
Completed Date: 12/17/2015
Comments: RAW approved on 12-10-2015 (RP will make minor corrections and submit final RAW (as a condition of approval).

Completed Area Name: PROJECT WIDE
Completed Sub Area Name: Not reported
Completed Document Type: Fact Sheets
Completed Date: 10/28/2015
Comments: Fact Sheet Completed 10-28-2015

Completed Area Name: PROJECT WIDE
Completed Sub Area Name: Not reported
Completed Document Type: Public Notice
Completed Date: 10/28/2015
Comments: Public Notice Completed 10-28-2015

Completed Area Name: PROJECT WIDE
Completed Sub Area Name: Not reported
Completed Document Type: Removal Action Completion Report
Completed Date: 10/05/2017
Comments: Not reported

Completed Area Name: PROJECT WIDE
Completed Sub Area Name: Not reported
Completed Document Type: Fieldwork
Completed Date: 11/16/2016
Comments: DTSC Approval of RAW Implementation Field Activities - 20161116

Map ID
Direction
Distance
Elevation

MAP FINDINGS

Site

Database(s)

EDR ID Number
EPA ID Number

QUICKSAND (Continued)

S118353741

Completed Area Name: PROJECT WIDE
Completed Sub Area Name: Not reported
Completed Document Type: Voluntary Cleanup Agreement Termination Notification
Completed Date: 09/06/2017
Comments: VCA Termination Notification Ltr. sent 9/6/2017 (Effective Date 20171005)

Completed Area Name: PROJECT WIDE
Completed Sub Area Name: Not reported
Completed Document Type: Remedial Investigation / Feasibility Study
Completed Date: 03/29/2021
Comments: Not reported

Completed Area Name: PROJECT WIDE
Completed Sub Area Name: Not reported
Completed Document Type: Annual Oversight Cost Estimate
Completed Date: 11/03/2014
Comments: Not reported

Completed Area Name: PROJECT WIDE
Completed Sub Area Name: Not reported
Completed Document Type: Annual Oversight Cost Estimate
Completed Date: 11/26/2013
Comments: Not reported

Completed Area Name: PROJECT WIDE
Completed Sub Area Name: Not reported
Completed Document Type: Standard Voluntary Agreement
Completed Date: 10/07/2005
Comments: Not reported

Completed Area Name: PROJECT WIDE
Completed Sub Area Name: Not reported
Completed Document Type: Annual Oversight Cost Estimate
Completed Date: 11/09/2012
Comments: Not reported

Completed Area Name: PROJECT WIDE
Completed Sub Area Name: Not reported
Completed Document Type: Unilateral Order (I/SE, RAO, CAO, EPA AO)
Completed Date: 08/14/2019
Comments: Not reported

Completed Area Name: PROJECT WIDE
Completed Sub Area Name: Not reported
Completed Document Type: Annual Oversight Cost Estimate
Completed Date: 10/26/2016
Comments: Not reported

Completed Area Name: PROJECT WIDE
Completed Sub Area Name: Not reported
Completed Document Type: Annual Oversight Cost Estimate
Completed Date: 12/02/2015
Comments: 2016 - Annual Cost Estimate

Future Area Name: PROJECT WIDE
Future Sub Area Name: Not reported

Map ID
Direction
Distance
Elevation

MAP FINDINGS

Site

Database(s)

EDR ID Number
EPA ID Number

QUICKSAND (Continued)

S118353741

Future Document Type: Site Characterization Report
Future Due Date: 2021
Schedule Area Name: Not reported
Schedule Sub Area Name: Not reported
Schedule Document Type: Not reported
Schedule Due Date: Not reported
Schedule Revised Date: Not reported

**AC382 WESTERN AV.P.-CAL COMFORT VANS
8150 ELECTRIC AVENUE
STANTON, CA**

**RGA LUST S114721166
N/A**

**< 1/8
1 ft.**

Site 23 of 26 in cluster AC

**Relative:
Lower
Actual:
67 ft.**

RGA LUST:
Name: WESTERN AV.P.-CAL COMFORT VANS
Address: 8150 ELECTRIC AVENUE
City: STANTON
State: STANTON
1998 WESTERN AV.P.-CAL COMFORT VANS 8150 ELECTRIC AVENUE
Name: WESTERN AV.P.-CAL COMFORT VANS
Address: 8150 ELECTRIC AVENUE
City: STANTON
State: STANTON
1997 WESTERN AV.P.-CAL COMFORT VANS 8150 ELECTRIC AVENUE
Name: WESTERN AV.P.-CAL COMFORT VANS
Address: 8150 ELECTRIC AVENUE
City: STANTON
State: STANTON
1996 WESTERN AV.P.-CAL COMFORT VANS 8150 ELECTRIC AVENUE
Name: WESTERN AV.P.-CAL COMFORT VANS
Address: 8150 ELECTRIC AVENUE
City: STANTON
State: STANTON
1995 WESTERN AV.P.-CAL COMFORT VANS 8150 ELECTRIC AVENUE
Name: WESTERN AV.P.-CAL COMFORT VANS
Address: 8150 ELECTRIC AVENUE
City: STANTON
State: STANTON
1994 WESTERN AV.P.-CAL COMFORT VANS 8150 ELECTRIC AVENUE
Name: WESTERN AV.P.-CAL COMFORT VANS
Address: 8150 ELECTRIC AVENUE
City: STANTON
State: STANTON
1993 WESTERN AV.P.-CAL COMFORT VANS 8150 ELECTRIC AVENUE

**AC383 CALIFORNIA COMFORT VANS
8150 ELECTRIC AVENUE
STANTON, CA**

**RGA LUST S114589896
N/A**

**< 1/8
1 ft.**

Site 24 of 26 in cluster AC

**Relative:
Lower
Actual:
67 ft.**

RGA LUST:
Name: CALIFORNIA COMFORT VANS
Address: 8150 ELECTRIC AVENUE
City: STANTON

Map ID
Direction
Distance
Elevation

MAP FINDINGS

Site

Database(s)

EDR ID Number
EPA ID Number

CALIFORNIA COMFORT VANS (Continued)

S114589896

State: STANTON
1992 CALIFORNIA COMFORT VANS 8150 ELECTRIC AVENUE

AC384 WESTERN AV.P.-CAL COMFORT VANS
8150 ELECTRIC AVE
STANTON, CA

RGA LUST S114721167
N/A

< 1/8
1 ft.

Site 25 of 26 in cluster AC

Relative:
Lower

RGA LUST:

Name: WESTERN AV.P.-CAL COMFORT VANS
Address: 8150 ELECTRIC AVE
City: STANTON
State: STANTON
2002 WESTERN AV.P.-CAL COMFORT VANS 8150 ELECTRIC AVE
Name: WESTERN AV.P.-CAL COMFORT VANS
Address: 8150 ELECTRIC AVE
City: STANTON
State: STANTON
2001 WESTERN AV.P.-CAL COMFORT VANS 8150 ELECTRIC AVE

Actual:
67 ft.

AD385 HARPERS BACKHOE SERVICE
8231 ELECTRIC AVE
STANTON, CA 90680

LUST U003783962
UST N/A
SWEEPS UST
CERS

< 1/8
1 ft.

Site 1 of 20 in cluster AD

Relative:
Lower

LUST:

Name: HARPERS BACKHOE SERVICE
Address: 8231 ELECTRIC
City,State,Zip: STANTON, CA 90680
Lead Agency: ORANGE COUNTY LOP
Case Type: LUST Cleanup Site
Geo Track: http://geotracker.waterboards.ca.gov/profile_report.asp?global_id=T0605901696
Global Id: T0605901696
Latitude: 33.8046225
Longitude: -117.9896992
Status: Completed - Case Closed
Status Date: 07/27/1993
Case Worker: SR
RB Case Number: 083002332T
Local Agency: ORANGE COUNTY LOP
File Location: Local Agency
Local Case Number: 93UT023
Potential Media Affect: Soil
Potential Contaminants of Concern: Diesel, Gasoline
Site History: Not reported

Actual:
64 ft.

LUST:

Global Id: T0605901696
Contact Type: Regional Board Caseworker
Contact Name: CARL BERNHARDT
Organization Name: SANTA ANA RWQCB (REGION 8)
Address: 3737 MAIN STREET, SUITE 500
City: RIVERSIDE
Email: carl.bernhardt@waterboards.ca.gov
Phone Number: 9517824495

Map ID
Direction
Distance
Elevation

MAP FINDINGS

Site

Database(s)

EDR ID Number
EPA ID Number

HARPERS BACKHOE SERVICE (Continued)

U003783962

Global Id: T0605901696
Contact Type: Local Agency Caseworker
Contact Name: SHYAMALA RAJAGOPAL
Organization Name: ORANGE COUNTY LOP
Address: 1241 E. DYER ROAD SUITE 120
City: SANTA ANA
Email: srjagopal@ochca.com
Phone Number: 7144336262

LUST:

Global Id: T0605901696
Action Type: Other
Date: 04/13/1993
Action: Leak Discovery

Global Id: T0605901696
Action Type: Other
Date: 04/13/1993
Action: Leak Reported

Global Id: T0605901696
Action Type: ENFORCEMENT
Date: 07/28/1993
Action: Closure/No Further Action Letter

LUST:

Global Id: T0605901696
Status: Open - Case Begin Date
Status Date: 04/13/1993

Global Id: T0605901696
Status: Completed - Case Closed
Status Date: 07/27/1993

ORANGE CO. LUST:

Name: HARPERS BACKHOE SERVICE
Address: 8231 ELECTRIC AVE
City,State,Zip: STANTON, CA 90680
Region: ORANGE
Facility Id: 93UT023
Released Substance: Diesel fuel oil and additives, Nos.1-D, 2-D, 2-4; Gasoline-Automotive (motor gasoline and additives), leaded & unleaded
Date Closed: 07/27/1993
Record ID: RO0001473

UST:

Name: HARPERS BACKHOE SERVICE
Address: 8231 ELECTRIC AVE
City,State,Zip: STANTON, CA 90680
Facility ID: 7068
Permitting Agency: ORANGE COUNTY
Latitude: 33.805808
Longitude: -117.987293

Map ID
Direction
Distance
Elevation

MAP FINDINGS

Site

Database(s)

EDR ID Number
EPA ID Number

HARPERS BACKHOE SERVICE (Continued)

U003783962

SWEEPS UST:

Name: HARPERS BACKHOE SERVICE
Address: 8231 ELECTRIC AVE
City: STANTON
Status: Active
Comp Number: 7068
Number: 9
Board Of Equalization: Not reported
Referral Date: 09-30-92
Action Date: 09-15-92
Created Date: 02-29-88
Owner Tank Id: Not reported
SWRCB Tank Id: 30-000-007068-000003
Tank Status: A
Capacity: 4000
Active Date: Not reported
Tank Use: M.V. FUEL
STG: P
Content: DIESEL
Number Of Tanks: 2

Name: HARPERS BACKHOE SERVICE
Address: 8231 ELECTRIC AVE
City: STANTON
Status: Active
Comp Number: 7068
Number: 9
Board Of Equalization: Not reported
Referral Date: 09-30-92
Action Date: 09-15-92
Created Date: 02-29-88
Owner Tank Id: Not reported
SWRCB Tank Id: 30-000-007068-000004
Tank Status: A
Capacity: 4000
Active Date: Not reported
Tank Use: M.V. FUEL
STG: P
Content: REG UNLEADED
Number Of Tanks: Not reported

CERS:

Name: HARPERS BACKHOE SERVICE
Address: 8231 ELECTRIC
City,State,Zip: STANTON, CA 90680
Site ID: 216897
CERS ID: T0605901696
CERS Description: Leaking Underground Storage Tank Cleanup Site

Affiliation:

Affiliation Type Desc: Regional Board Caseworker
Entity Name: CARL BERNHARDT - SANTA ANA RWQCB (REGION 8)
Entity Title: Not reported
Affiliation Address: 3737 MAIN STREET, SUITE 500
Affiliation City: RIVERSIDE
Affiliation State: CA
Affiliation Country: Not reported

Map ID
Direction
Distance
Elevation

MAP FINDINGS

Site

Database(s)

EDR ID Number
EPA ID Number

HARPERS BACKHOE SERVICE (Continued)

U003783962

Affiliation Zip: Not reported
Affiliation Phone: 9517824495

Affiliation Type Desc: Local Agency Caseworker
Entity Name: SHYAMALA RAJAGOPAL - ORANGE COUNTY LOP
Entity Title: Not reported
Affiliation Address: 1241 E. DYER ROAD SUITE 120
Affiliation City: SANTA ANA
Affiliation State: CA
Affiliation Country: Not reported
Affiliation Zip: Not reported
Affiliation Phone: 7144336262

AD386 **HARPERS BACKHOE SERVICE**
8231 ELECTRIC
STANTON, CA 90680
< 1/8
1 ft.

FINDS **1023334969**
N/A

Site 2 of 20 in cluster AD

Relative: FINDS:
Lower Registry ID: 110066299455
Actual:
64 ft. Click Here:

Environmental Interest/Information System:
STATE MASTER

[Click this hyperlink](#) while viewing on your computer to access
additional FINDS: detail in the EDR Site Report.

AD387 **HARPER'S BACKHOE SERVICE**
8231 ELECTRIC AVE
STANTON, CA
< 1/8
1 ft.

RGA LUST **S114630882**
N/A

Site 3 of 20 in cluster AD

Relative: RGA LUST:
Lower Name: HARPER'S BACKHOE SERVICE
Actual: Address: 8231 ELECTRIC AVE
64 ft. City: STANTON
State: STANTON
2002 HARPER'S BACKHOE SERVICE 8231 ELECTRIC AVE
Name: HARPER'S BACKHOE SERVICE
Address: 8231 ELECTRIC AVE
City: STANTON
State: STANTON
2001 HARPER'S BACKHOE SERVICE 8231 ELECTRIC AVE

Map ID
Direction
Distance
Elevation

MAP FINDINGS

EDR ID Number
EPA ID Number

Database(s)

M388 **M&G CUSTOM POLISHING**
8356 STANDUSTRIAL AVE
STANTON, CA 90680

NPDES **S123532178**
CIWQS **N/A**
CERS

< 1/8
1 ft.

Site 32 of 40 in cluster M

Relative:
Higher

Actual:
72 ft.

NPDES:

Name: M&G CUSTOM POLISHING
Address: 8356 STANDUSTRIAL AVE
City,State,Zip: STANTON, CA 90680
Facility Status: Not reported
NPDES Number: Not reported
Region: Not reported
Agency Number: Not reported
Regulatory Measure ID: Not reported
Place ID: Not reported
Order Number: Not reported
WDID: 8 30NEC004995
Regulatory Measure Type: Industrial
Program Type: Not reported
Adoption Date Of Regulatory Measure: Not reported
Effective Date Of Regulatory Measure: Not reported
Termination Date Of Regulatory Measure: Not reported
Expiration Date Of Regulatory Measure: Not reported
Discharge Address: Not reported
Discharge Name: Not reported
Discharge City: Not reported
Discharge State: Not reported
Discharge Zip: Not reported
Status: Active
Status Date: 03/11/2019
Operator Name: M&G Custom Polishing
Operator Address: 8356 Standustrial Ave
Operator City: Stanton
Operator State: California
Operator Zip: 90680

Name: M&G CUSTOM POLISHING
Address: 8356 STANDUSTRIAL AVE
City,State,Zip: STANTON, CA 90680
Facility Status: Active
NPDES Number: CAS000001
Region: 8
Agency Number: 0
Regulatory Measure ID: 506396
Place ID: Not reported
Order Number: 97-03-DWQ
WDID: 8 30NEC004995
Regulatory Measure Type: Enrollee
Program Type: Industrial
Adoption Date Of Regulatory Measure: Not reported
Effective Date Of Regulatory Measure: 03/11/2019
Termination Date Of Regulatory Measure: Not reported
Expiration Date Of Regulatory Measure: Not reported
Discharge Address: 8356 Standustrial Ave
Discharge Name: M&G Custom Polishing
Discharge City: Stanton
Discharge State: California
Discharge Zip: 90680

Map ID
Direction
Distance
Elevation

MAP FINDINGS

Site

Database(s)

EDR ID Number
EPA ID Number

M&G CUSTOM POLISHING (Continued)

S123532178

Status: Not reported
Status Date: Not reported
Operator Name: Not reported
Operator Address: Not reported
Operator City: Not reported
Operator State: Not reported
Operator Zip: Not reported

CIWQS:

Name: M&G CUSTOM POLISHING
Address: 8356 STANDUSTRIAL AVE
City,State,Zip: STANTON, CA 90680
Agency: M&G Custom Polishing
Agency Address: 8356 Standustrial Ave, Stanton, CA 90680
Place/Project Type: Industrial - Electroplating, Plating, Polishing, Anodizing, and Coloring
SIC/NAICS: 3471
Region: 8
Program: INDSTW
Regulatory Measure Status: Active
Regulatory Measure Type: Storm water industrial
Order Number: 2014-0057-DWQ
WDID: 8 30NEC004995
NPDES Number: CAS000001
Adoption Date: Not reported
Effective Date: 03/11/2019
Termination Date: Not reported
Expiration/Review Date: Not reported
Design Flow: Not reported
Major/Minor: Not reported
Complexity: Not reported
TTWQ: Not reported
Enforcement Actions within 5 years: 0
Violations within 5 years: 0
Latitude: 33.80766
Longitude: -117.98668

CERS:

Name: M&G CUSTOM POLISHING
Address: 8356 STANDUSTRIAL AVE
City,State,Zip: STANTON, CA 90680
Site ID: 536119
CERS ID: 870733
CERS Description: Industrial Facility Storm Water

Affiliation:

Affiliation Type Desc: Owner/Operator
Entity Name: M&G Custom Polishing
Entity Title: Operator
Affiliation Address: 8356 Standustrial Ave
Affiliation City: Stanton
Affiliation State: CA
Affiliation Country: Not reported
Affiliation Zip: 90680
Affiliation Phone: Not reported

Map ID
Direction
Distance
Elevation

MAP FINDINGS

EDR ID Number
EPA ID Number

AD389 **HARPERS BACKHOE SERVICE** **RGA LUST** **S114630887**
8231 ELECTRIC AVE
STANTON, CA
< 1/8
1 ft.

Site 4 of 20 in cluster AD

Relative: RGA LUST:
Lower Name: HARPERS BACKHOE SERVICE
 Address: 8231 ELECTRIC AVE
Actual: City: STANTON
64 ft. State: STANTON
 2003 HARPERS BACKHOE SERVICE 8231 ELECTRIC AVE

AD390 **HARPER EQUIPMENT RENTAL** **FINDS** **1024657431**
8231 ELECTRIC AVE
STANTON, CA 90680
< 1/8
1 ft.

Site 5 of 20 in cluster AD

Relative: FINDS:
Lower Registry ID: 110070445819
Actual:
64 ft. Click Here:

Environmental Interest/Information System:

RCRAInfo is a national information system that supports the Resource Conservation and Recovery Act (RCRA) program through the tracking of events and activities related to facilities that generate, transport, and treat, store, or dispose of hazardous waste. RCRAInfo allows RCRA program staff to track the notification, permit, compliance, and corrective action activities required under RCRA.

[Click this hyperlink](#) while viewing on your computer to access additional FINDS: detail in the EDR Site Report.

ECHO:
Envid: 1024657431
Registry ID: 110070445819
DFR URL: <http://echo.epa.gov/detailed-facility-report?fid=110070445819>
Name: HARPER EQUIPMENT RENTAL
Address: 8231 ELECTRIC AVE
City,State,Zip: STANTON, CA 90680

AD391 **HARPER EQUIPMENT RENTAL** **CERS HAZ WASTE** **S113052715**
8231 ELECTRIC AVE
STANTON, CA 90680
< 1/8
1 ft.

Site 6 of 20 in cluster AD

Relative: CERS HAZ WASTE:
Lower Name: HARPER EQUIPMENT RENTAL
 Address: 8231 ELECTRIC AVE
Actual: City,State,Zip: STANTON, CA 90680
64 ft. Site ID: 411443
 CERS ID: 10535560
 CERS Description: Hazardous Waste Generator

CERS TANKS:
Name: HARPER EQUIPMENT RENTAL

Map ID
Direction
Distance
Elevation

MAP FINDINGS

Site

Database(s)

EDR ID Number
EPA ID Number

HARPER EQUIPMENT RENTAL (Continued)

S113052715

Address: 8231 ELECTRIC AVE
City,State,Zip: STANTON, CA 90680
Site ID: 411443
CERS ID: 10535560
CERS Description: Aboveground Petroleum Storage

HAZNET:

Name: HARPER EQUIPMENT RENTAL
Address: 8231 ELECTRIC AVE
Address 2: Not reported
City,State,Zip: STANTON, CA 906800000
Contact: DALE HUSS V.P.
Telephone: 7148269740
Mailing Name: Not reported
Mailing Address: 8141 ELECTRIC AVE

Year: 2015
Gepaid: CAL000080466
TSD EPA ID: CAD044429835
CA Waste Code: 352 - Other organic solids
Disposal Method: H141 - Storage, Bulking, And/Or Transfer Off Site--No
Treatment/Reovery (H010-H129) Or (H131-H135)
Tons: 0.45

Year: 2005
Gepaid: CAL000080466
TSD EPA ID: CAT080013352
CA Waste Code: 222 - Oil/water separation sludge
Disposal Method: R01 - Recycler
Tons: 3.24009

Year: 2004
Gepaid: CAL000080466
TSD EPA ID: CAD982444481
CA Waste Code: 135 - Unspecified aqueous solution
Disposal Method: H01 - Transfer Station
Tons: 21.07

Year: 2004
Gepaid: CAL000080466
TSD EPA ID: CAD982444481
CA Waste Code: 134 - Aqueous solution with total organic residues less than 10
percent
Disposal Method: H01 - Transfer Station
Tons: 4.214

Year: 2003
Gepaid: CAL000080466
TSD EPA ID: CAT080013352
CA Waste Code: 223 - Unspecified oil-containing waste
Disposal Method: R01 - Recycler
Tons: 4.17

Additional Info:

Year: 2004

Map ID
Direction
Distance
Elevation

MAP FINDINGS

Site

Database(s)

EDR ID Number
EPA ID Number

HARPER EQUIPMENT RENTAL (Continued)

S113052715

Gen EPA ID: CAL000080466

Shipment Date: 20040302
Creation Date: 10/1/2004 18:31:09
Receipt Date: 20040319
Manifest ID: 22922678
Trans EPA ID: CAR000130864
Trans Name: ALEXIS ENVIRONMENTAL
Trans 2 EPA ID: Not reported
Trans 2 Name: Not reported
TSDF EPA ID: CAD982444481
Trans Name: FILTER RECYCLING
TSDF Alt EPA ID: CAD982444481
TSDF Alt Name: Not reported
Waste Code Description: 134 - Aqueous solution with <10% total organic residues
RCRA Code: Not reported
Meth Code: H01 - Transfer Station
Quantity Tons: 4.214
Waste Quantity: 5
Quantity Unit: Y
Additional Code 1: Not reported
Additional Code 2: Not reported
Additional Code 3: Not reported
Additional Code 4: Not reported
Additional Code 5: Not reported

Shipment Date: 20040302
Creation Date: 10/1/2004 18:31:09
Receipt Date: 20040319
Manifest ID: 22922678
Trans EPA ID: CAR000130864
Trans Name: ALEXIS ENVIRONMENTAL
Trans 2 EPA ID: Not reported
Trans 2 Name: Not reported
TSDF EPA ID: CAD982444481
Trans Name: FILTER RECYCLING
TSDF Alt EPA ID: CAD982444481
TSDF Alt Name: Not reported
Waste Code Description: 135 - Unspecified aqueous solution
RCRA Code: Not reported
Meth Code: H01 - Transfer Station
Quantity Tons: 21.07
Waste Quantity: 25
Quantity Unit: Y
Additional Code 1: Not reported
Additional Code 2: Not reported
Additional Code 3: Not reported
Additional Code 4: Not reported
Additional Code 5: Not reported

Additional Info:
Year: 2015
Gen EPA ID: CAL000080466

Shipment Date: 20150327
Creation Date: 6/26/2015 22:15:55
Receipt Date: 20150413

Map ID
Direction
Distance
Elevation

MAP FINDINGS

Site

Database(s)

EDR ID Number
EPA ID Number

HARPER EQUIPMENT RENTAL (Continued)

S113052715

Manifest ID: 004749935SKS
Trans EPA ID: TXR000081205
Trans Name: SAFETY-KLEEN SYSTEMS INC
Trans 2 EPA ID: Not reported
Trans 2 Name: Not reported
TSDF EPA ID: CAD044429835
Trans Name: CLEAN HARBORS WILMINGTON LLC
TSDF Alt EPA ID: Not reported
TSDF Alt Name: Not reported
Waste Code Description: 352 - Other organic solids
RCRA Code: Not reported
Meth Code: H141 - Storage, Bulking, And/Or Transfer Off Site--No Treatment/Reovery (H010-H129) Or (H131-H135)

Quantity Tons: 0.45
Waste Quantity: 900
Quantity Unit: P
Additional Code 1: Not reported
Additional Code 2: Not reported
Additional Code 3: Not reported
Additional Code 4: Not reported
Additional Code 5: Not reported

Additional Info:

Year: 2005
Gen EPA ID: CAL000080466

Shipment Date: 20050901
Creation Date: 8/23/2006 18:32:59
Receipt Date: 20050906
Manifest ID: 24368293
Trans EPA ID: TXR000050930
Trans Name: SAFETY-KLEEN SYSTEMS INC
Trans 2 EPA ID: Not reported
Trans 2 Name: Not reported
TSDF EPA ID: CAT080013352
Trans Name: DEMENNO / KERDOON
TSDF Alt EPA ID: CAT080013352
TSDF Alt Name: Not reported
Waste Code Description: 222 - Oil/water separation sludge
RCRA Code: Not reported
Meth Code: R01 - Recycler
Quantity Tons: 3.24009
Waste Quantity: 777
Quantity Unit: G
Additional Code 1: Not reported
Additional Code 2: Not reported
Additional Code 3: Not reported
Additional Code 4: Not reported
Additional Code 5: Not reported

Additional Info:

Year: 2003
Gen EPA ID: CAL000080466

Shipment Date: 20030904
Creation Date: 8/3/2004 7:33:04

Map ID
Direction
Distance
Elevation

MAP FINDINGS

Site

Database(s)

EDR ID Number
EPA ID Number

HARPER EQUIPMENT RENTAL (Continued)

S113052715

Receipt Date: 20030904
Manifest ID: 22467146
Trans EPA ID: CAD028277036
Trans Name: ASBURY ENVIRONMENTAL SERVICES
Trans 2 EPA ID: Not reported
Trans 2 Name: Not reported
TSDF EPA ID: CAT080013352
Trans Name: DEMENNO / KERDOON
TSDF Alt EPA ID: CAT080013352
TSDF Alt Name: Not reported
Waste Code Description: 223 - Unspecified oil-containing waste
RCRA Code: Not reported
Meth Code: R01 - Recycler
Quantity Tons: 4.17
Waste Quantity: 1000
Quantity Unit: G
Additional Code 1: Not reported
Additional Code 2: Not reported
Additional Code 3: Not reported
Additional Code 4: Not reported
Additional Code 5: Not reported

CERS:

Name: HARPER EQUIPMENT RENTAL
Address: 8231 ELECTRIC AVE
City,State,Zip: STANTON, CA 90680
Site ID: 411443
CERS ID: 10535560
CERS Description: Chemical Storage Facilities

Violations:

Site ID: 411443
Site Name: HARPER EQUIPMENT RENTAL
Violation Date: 05-12-2017
Citation: HSC 6.67 25270.4.5 (a) - California Health and Safety Code, Chapter 6.67, Section(s) 25270.4.5 (a)
Violation Description: Failure to complete a review and evaluation of the SPCC Plan at least once every five years, document the completion of the review, and sign a statement as to whether the SPCC Plan will be amended.
Violation Notes: Returned to compliance on 09/13/2017. Please perform your SPCC Plan 5 year review. Please note changes need to be made to the SPCC Plan in regards to the petroleum observed on site.
Violation Division: Orange County Environmental Health
Violation Program: APSA
Violation Source: CERS

Site ID: 411443
Site Name: HARPER EQUIPMENT RENTAL
Violation Date: 05-12-2017
Citation: HSC 6.95 25508(a)(1) - California Health and Safety Code, Chapter 6.95, Section(s) 25508(a)(1)
Violation Description: Failure to complete and electronically submit hazardous material inventory information for all reportable hazardous materials on site at or above reportable quantities.
Violation Notes: Returned to compliance on 09/14/2017. On your CERS hazardous materials inventory, change the following information: hydraulic oil - 100 gallons, motor oil - 100 gallons, remove the acetylene, argon and

Map ID
Direction
Distance
Elevation

MAP FINDINGS

Site

Database(s)

EDR ID Number
EPA ID Number

HARPER EQUIPMENT RENTAL (Continued)

S113052715

nitrogen entries. Add used motor oil (240 gallons).
Violation Division: Orange County Environmental Health
Violation Program: HMRRP
Violation Source: CERS

Site ID: 411443
Site Name: HARPER EQUIPMENT RENTAL
Violation Date: 05-12-2017
Citation: HSC 6.67 25270.4.5(a) - California Health and Safety Code, Chapter 6.67, Section(s) 25270.4.5(a)
Violation Description: Failure to comply with one or more of the following requirements: 1. Have record of inspections and integrity tests signed by the appropriate supervisor or inspector. 2. Keep written procedures and records of inspections and integrity tests for at least three years. 3. Keep comparison records.
Violation Notes: Returned to compliance on 09/13/2017. Inspection logs for 2015, 2016, and January through April of 2017 were not available. Conduct and maintain inspections for aboveground petroleum storage (the diesel tank, hydraulic and motor oil containers, and used motor oil tank). Do these inspections according to the frequency of what your SPCC states, which would be monthly. Have these inspection records available for review.

Violation Division: Orange County Environmental Health
Violation Program: APSA
Violation Source: CERS

Site ID: 411443
Site Name: HARPER EQUIPMENT RENTAL
Violation Date: 05-12-2017
Citation: HSC 6.67 25270.4.5(a) - California Health and Safety Code, Chapter 6.67, Section(s) 25270.4.5(a)
Violation Description: Failure to provide the following training to all oil-handling personnel: 1. Operation and maintenance of equipment to prevent discharges. 2. Discharge procedure protocols. 3. Applicable pollution control laws, rules, and regulations. 4. General facility operations. 5. Contents of the SPCC Plan.
Violation Notes: Returned to compliance on 09/13/2017. Only initial training for employees was available for review. Please train employees within 6 months of hire, and annually thereafter. This documentation must be available for review and consist of employee name, date, signature, and topic of training.

Violation Division: Orange County Environmental Health
Violation Program: APSA
Violation Source: CERS

Evaluation:
Eval General Type: Compliance Evaluation Inspection
Eval Date: 04-07-2014
Violations Found: No
Eval Type: Routine done by local agency
Eval Notes: At site for HAZMAT Disclosure inspection
Eval Division: Orange County Environmental Health
Eval Program: HMRRP
Eval Source: CERS

Eval General Type: Compliance Evaluation Inspection
Eval Date: 04-07-2014

Map ID
Direction
Distance
Elevation

MAP FINDINGS

Site

Database(s)

EDR ID Number
EPA ID Number

HARPER EQUIPMENT RENTAL (Continued)

S113052715

Violations Found: No
Eval Type: Routine done by local agency
Eval Notes: On-site for an APST Audit. Permission to enter, inspect, and take photographs granted by Hugo Rubio and Tony Linares Orange County Health Care Agency (OCHCA) has verified that this facility is regulated under the APSA (Aboveground Petroleum Storage Act). There is between 1,320 and 9,999 gallons of regulated petroleum products in 55-gallon drums or tanks on-site. Facility has developed and implemented a Spill Control and Countermeasure (SPCC) Plan and annual training is performed Facility has a 2000 gallon gasoline double walled concrete AST and a spill containment low point in the facility yard for the facility Facility has a SPCC plan stamped by an engineer OCHCA has a website with information regarding the APST program as well as the SPCC Plan requirements. <http://www.occupainfo.com/ast.htm> <http://www.occupainfo.com/downloads/Tier1-Qualified-Facility-SPCC-Plan.doc>

Eval Division: Orange County Environmental Health
Eval Program: APSA
Eval Source: CERS

Eval General Type: Compliance Evaluation Inspection
Eval Date: 04-07-2014
Violations Found: No
Eval Type: Routine done by local agency
Eval Notes: On-site for routine inspection. Permission to enter, inspect, and take photographs granted by Hugo Rubio and Tony Linares this date. Waste oil, coolant, and filters generated at site Hazardous Waste receipts from Evergreen made available and reviewed and were reviewed in the office with Dale Huss HW containers properly labeled and dated Emergency numbers posted. Inspected trash/dumpster and it does not appear to contain any hazardous waste. SPCC plan at site certified by engineer . Annual training performed at site

Eval Division: Orange County Environmental Health
Eval Program: HW
Eval Source: CERS

Eval General Type: Other/Unknown
Eval Date: 04-18-2017
Violations Found: No
Eval Type: Other, not routine, done by local agency
Eval Notes: Reviewed facility's CERS HMBP submission. Business activities not accepted. Under Business Activities please check yes for Hazardous Waste Generator, also check yes for Aboveground Petroleum Storage Act (APSA). The Hazardous materials inventory and emergency response plan will need to be updated at the time of inspection.

Eval Division: Orange County Environmental Health
Eval Program: HMRRP
Eval Source: CERS

Eval General Type: Compliance Evaluation Inspection
Eval Date: 05-12-2017
Violations Found: No
Eval Type: Routine done by local agency
Eval Notes: INSPECTOR COMMENTS: On site for a routine Hazardous Waste inspection. Consent to inspect and take any necessary photos was given by Dale Huss, President and Tony Linares, Mechanic. Facility ownership and number of employees were verified. Ownership is under Harpers Backhoe

Map ID
Direction
Distance
Elevation

MAP FINDINGS

Site

Database(s)

EDR ID Number
EPA ID Number

HARPER EQUIPMENT RENTAL (Continued)

S113052715

Service, Inc. and the facility has 5 employees. Walked throughout the facility and observed the hazardous waste storage area. Containers were closed and properly labeled. Manifests were available for review. The facility's EPA ID number is active. Employees are trained. Emergency plan is posted in the office down the street. The facility's dumpster was observed and there are no signs of hazardous/universal waste at this time. No hazardous waste violations were observed this date. A copy of this inspection report was emailed to Dale Huss at dale@harpereq.com.

Eval Division: Orange County Environmental Health
Eval Program: HW
Eval Source: CERS

Eval General Type: Compliance Evaluation Inspection
Eval Date: 05-12-2017
Violations Found: Yes
Eval Type: Routine done by local agency
Eval Notes: INSPECTOR COMMENTS: On site for routine Aboveground Petroleum Storage Tank (APST) inspection. Consent to enter and inspect was given by Dale Huss, President and Tony Linares, Mechanic. The facility has the following petroleum storage capacity: - Diesel, 2,000 gallons - Hydraulic Oil, 100 gallons - Motor Oil, 100 gallons - Used Motor Oil, 240 gallons An SPCC Plan is maintained on site. The last SPCC renewal date was March of 2010. SPCC Plans are required to be reviewed and recertified every five years. Employee training records for employees that conduct oil-handling activities were not available for review. The facility is not maintaining signed records or logs of inspections and tests as required by their SPCC Plan for up to 3 years. Today Tony and I conducted a walkthrough of the facility and he did an inspection log for the month of May. I instructed Tony to do these inspections according to the frequency stated in the facility's SPCC Plan. The [Truncated]

Eval Division: Orange County Environmental Health
Eval Program: APSA
Eval Source: CERS

Eval General Type: Other/Unknown
Eval Date: 05-19-2014
Violations Found: No
Eval Type: Other, not routine, done by local agency
Eval Notes: include lat/longitude 33deg 48min 17.70sec/ 117deg 59min 25.15sec Do not include tire sealant and grease in the haz mat disclosure since the total volumes are less than 55 gallons or 500 pounds

Eval Division: Orange County Environmental Health
Eval Program: HMRRP
Eval Source: CERS

Eval General Type: Other/Unknown
Eval Date: 07-26-2016
Violations Found: No
Eval Type: Other, not routine, done by local agency
Eval Notes: hmbep conditionally accepted This submittal is being conditionally approved in order to facilitate transfer of data to California Electronic Reporting System (CERS) database. The facility will need to make the following revisions in CERS following notification of data transfer: Acetylene and Argon and Nitrogen: The threshold reporting quantity for a compressed gas is 200 cubic feet. If you only have 103

Map ID
Direction
Distance
Elevation

MAP FINDINGS

Site

Database(s)

EDR ID Number
EPA ID Number

HARPER EQUIPMENT RENTAL (Continued)

S113052715

cubic feet of this chemical it does need to be disclosed. Please double check the amounts you have on site of these chemicals. If any of them are under 200 cubic feet you can take them out of the submission. Emergency Plan: Please fill out the emergency plan and employee training program. This is a crucial component to your submission for emergency first responders and the fire department. For further assistance please contact Justin Bechara at jbechara@ochca.com Thank you.

Eval Division: Orange County Environmental Health
Eval Program: HMRRP
Eval Source: CERS

Eval General Type: Other/Unknown
Eval Date: 09-13-2017
Violations Found: No
Eval Type: Other, not routine, done by local agency
Eval Notes: Received email from Dale Huss, President. This date the following was received: Training records for the months of June, July, August, and September for employees involved in operating/maintaining equipment to prevent discharge of petroleum, inspection records for the above months, and the newly reviewed SPCC Plan dated 8/1/17. Violations I009, I258, and I757 have been corrected this date.

Eval Division: Orange County Environmental Health
Eval Program: APSA
Eval Source: CERS

Eval General Type: Other/Unknown
Eval Date: 09-13-2017
Violations Found: No
Eval Type: Other, not routine, done by local agency
Eval Notes: Reviewed the facility's CERS HMBEP Submission. Hazardous Materials Inventory Declined - Add fire hazard classes to all materials reported in the inventory submitted. Also, the 240 gallons of used oil observed during the inspection is missing from the inventory - please make sure to distinguish the hazardous material type as a waste and add the state waste code 221. Also, the 244 cubic feet of oxygen disclosed on the inventory does not meet hazardous material disclosure thresholds. Please confirm the volume of oxygen on site, if it the volume on site is below 1,000 cubic feet, remove it from the submission.

Eval Division: Orange County Environmental Health
Eval Program: HMRRP
Eval Source: CERS

Eval General Type: Other/Unknown
Eval Date: 09-14-2017
Violations Found: No
Eval Type: Other, not routine, done by local agency
Eval Notes: Reviewed the facility's CERS HMBEP Submission. The facility has made all required changes to their HMBEP submittal. Violation I169 corrected, facility now in compliance.

Eval Division: Orange County Environmental Health
Eval Program: HMRRP
Eval Source: CERS

Eval General Type: Other/Unknown
Eval Date: 10-02-2014
Violations Found: No

Map ID
Direction
Distance
Elevation

MAP FINDINGS

Site

Database(s)

EDR ID Number
EPA ID Number

HARPER EQUIPMENT RENTAL (Continued)

S113052715

Eval Type: Other, not routine, done by local agency
Eval Notes: Did not accept Hazmat Disclosure submittal since the plot plan included a google earth picture of address and must include a plot plan with haz mat storage noted and all required symbols

Eval Division: Orange County Environmental Health
Eval Program: HMRRP
Eval Source: CERS

Eval General Type: Compliance Evaluation Inspection
Eval Date: 05-12-2017
Violations Found: Yes
Eval Type: Routine done by local agency
Eval Notes: INSPECTOR COMMENTS: On site for a routine Hazardous Materials and Business Emergency Plan (HMBEP) inspection. Consent to enter and inspect was given by Dale Huss, President and Tony Linares, Mechanic. Observed the facility and inspected hazardous materials storage. The following materials were observed in amounts that meet or exceed the minimum volumes required for disclosure: - Diesel, 2,000 gallons - Hydraulic Oil, 100 gallons - Motor Oil, 100 gallons - Used Motor Oil, 240 gallons Employee training is conducted throughout the year, but is not documented. The facility has submitted their HMBEP to CERS (California Environmental Reporting System). The HMBEP is maintained on site. Please adjust the hazardous materials inventory submitted on CERS. The volumes of acetylene, argon, and nitrogen observed on site are below reportable thresholds. The facility is responsible for identifying all hazardous materials, to include hazardous wastes, which are above [Truncated]

Eval Division: Orange County Environmental Health
Eval Program: HMRRP
Eval Source: CERS

Coordinates:
Site ID: 411443
Facility Name: HARPER EQUIPMENT RENTAL
Env Int Type Code: APSA
Program ID: 10535560
Coord Name: Not reported
Ref Point Type Desc: Center of a facility or station.
Latitude: 33.804480
Longitude: -117.988650

Affiliation:
Affiliation Type Desc: Document Preparer
Entity Name: Dale Huss
Entity Title: Not reported
Affiliation Address: Not reported
Affiliation City: Not reported
Affiliation State: Not reported
Affiliation Country: Not reported
Affiliation Zip: Not reported
Affiliation Phone: Not reported

Affiliation Type Desc: Environmental Contact
Entity Name: Dale Huss
Entity Title: Not reported
Affiliation Address: 8141 Electric Ave

Map ID
Direction
Distance
Elevation

MAP FINDINGS

Site

Database(s)

EDR ID Number
EPA ID Number

HARPER EQUIPMENT RENTAL (Continued)

S113052715

Affiliation City:	Stanton
Affiliation State:	CA
Affiliation Country:	Not reported
Affiliation Zip:	90680
Affiliation Phone:	Not reported
Affiliation Type Desc:	CUPA District
Entity Name:	Orange County Env Health
Entity Title:	Not reported
Affiliation Address:	1241 East Dyer RoadSuite 120
Affiliation City:	Santa Ana
Affiliation State:	CA
Affiliation Country:	Not reported
Affiliation Zip:	92705-5611
Affiliation Phone:	(714) 433-6406
Affiliation Type Desc:	Legal Owner
Entity Name:	HARPERS BACKHOE SERVICE
Entity Title:	Not reported
Affiliation Address:	8141 ELECTRIC AVE
Affiliation City:	STANTON
Affiliation State:	CA
Affiliation Country:	United States
Affiliation Zip:	90680
Affiliation Phone:	(714) 826-9740
Affiliation Type Desc:	Facility Mailing Address
Entity Name:	Mailing Address
Entity Title:	Not reported
Affiliation Address:	8141 ELECTRIC AVE
Affiliation City:	STANTON
Affiliation State:	CA
Affiliation Country:	Not reported
Affiliation Zip:	90680
Affiliation Phone:	Not reported
Affiliation Type Desc:	Identification Signer
Entity Name:	Dale Huss
Entity Title:	President
Affiliation Address:	Not reported
Affiliation City:	Not reported
Affiliation State:	Not reported
Affiliation Country:	Not reported
Affiliation Zip:	Not reported
Affiliation Phone:	Not reported
Affiliation Type Desc:	Operator
Entity Name:	Harper Equipment Rental
Entity Title:	Not reported
Affiliation Address:	Not reported
Affiliation City:	Not reported
Affiliation State:	Not reported
Affiliation Country:	Not reported
Affiliation Zip:	Not reported
Affiliation Phone:	(714) 826-9740
Affiliation Type Desc:	Parent Corporation

Map ID
Direction
Distance
Elevation

MAP FINDINGS

Site

Database(s)

EDR ID Number
EPA ID Number

HARPER EQUIPMENT RENTAL (Continued)

S113052715

Entity Name: Harper Equipment Rental
Entity Title: Not reported
Affiliation Address: Not reported
Affiliation City: Not reported
Affiliation State: Not reported
Affiliation Country: Not reported
Affiliation Zip: Not reported
Affiliation Phone: Not reported

Affiliation Type Desc: Property Owner
Entity Name: Debra Bonal
Entity Title: Not reported
Affiliation Address: 7412 Round Hill Rd
Affiliation City: McKinney
Affiliation State: TX
Affiliation Country: United States
Affiliation Zip: 75070
Affiliation Phone: (714) 620-4511

HWTS:

Name: HARPER EQUIPMENT RENTAL
Address: 8231 ELECTRIC AVE
Address 2: Not reported
City,State,Zip: STANTON, CA 906800000
EPA ID: CAL000080466
Inactive Date: 11/09/2018
Create Date: 05/07/1992
Last Act Date: 08/28/2019
Mailing Name: Not reported
Mailing Address: 8141 ELECTRIC AVE
Mailing Address 2: Not reported
Mailing City,State,Zip: STANTON, CA 906802606
Owner Name: DEBRA BONAL
Owner Address: 8141 ELECTRIC AVE
Owner Address 2: Not reported
Owner City,State,Zip: STANTON, CA 906802606
Contact Name: DALE HUSS
Contact Address: 8141 ELECTRIC AVE.
Contact Address 2: 90680
City,State,Zip: STANTON, CA 90680

NAICS:

EPA ID: CAL000080466
Create Date: 2011-10-26 15:19:37.000
NAICS Code: 532412
NAICS Description: Construction, Mining, and Forestry Machinery and Equipment Rental and Leasing
Issued EPA ID Date: 1992-05-07 00:00:00
Inactive Date: 2018-11-09 00:00:00
Facility Name: HARPER EQUIPMENT RENTAL
Facility Address: 8231 ELECTRIC AVE
Facility Address 2: Not reported
Facility City: STANTON
Facility County: Not reported
Facility State: CA
Facility Zip: 906800000

Map ID
Direction
Distance
Elevation

MAP FINDINGS

Site

Database(s)

EDR ID Number
EPA ID Number

AD392 HARPERS BACKHOE SERVICE
8231 ELECTRIC
< 1/8 STANTON, CA 90680
1 ft.

LUST S101307868
AST N/A
Cortese
HIST CORTESE

Site 7 of 20 in cluster AD

Relative:
Lower

Actual:
64 ft.

LUST REG 8:

Name: HARPERS BACKHOE SERVICE
Address: 8231 ELECTRIC
City: STANTON
Region: 8
County: Orange
Regional Board: Santa Ana Region
Facility Status: Case Closed
Case Number: 083002332T
Local Case Num: 93UT023
Case Type: Soil only
Substance: 12034,800661
Qty Leaked: 0
Abate Method: Not reported
Cross Street: Not reported
Enf Type: Not reported
Funding: Not reported
How Discovered: Tank Closure
How Stopped: Close Tank
Leak Cause: Unknown
Leak Source: Unknown
Global ID: T0605901696
How Stopped Date: 9/9/9999
Enter Date: Not reported
Date Confirmation of Leak Began: Not reported
Date Preliminary Assessment Began: Not reported
Discover Date: 4/13/1993
Enforcement Date: Not reported
Close Date: 7/27/1993
Date Prelim Assessment Workplan Submitted: Not reported
Date Pollution Characterization Began: Not reported
Date Remediation Plan Submitted: Not reported
Date Remedial Action Underway: Not reported
Date Post Remedial Action Monitoring: Not reported
Enter Date: Not reported
GW Qualifies: Not reported
Soil Qualifies: Not reported
Operator: Not reported
Facility Contact: Not reported
Interim: Not reported
Oversite Program: LUST
Latitude: 33.8046225
Longitude: -117.9896992
MTBE Date: Not reported
Max MTBE GW: Not reported
MTBE Concentration: 0
Max MTBE Soil: Not reported
MTBE Fuel: 0
MTBE Tested: Not Required to be Tested.
MTBE Class: *
Staff: CAB
Staff Initials: SK
Lead Agency: Local Agency

Map ID
Direction
Distance
Elevation

MAP FINDINGS

Site

Database(s)

EDR ID Number
EPA ID Number

HARPERS BACKHOE SERVICE (Continued)

S101307868

Local Agency: 30000L
Hydr Basin #: Not reported
Beneficial: MUN
Priority: Not reported
Cleanup Fund Id: Not reported
Work Suspended: Not reported
Summary: Not reported

AST:

Name: Not reported
Address: 8231 ELECTRIC AVE
City/Zip: STANTON,
Certified Unified Program Agencies: Orange
Owner: HARPERS BACKHOE SERVICE
Total Gallons: 1,320
CERSID: Not reported
Facility ID: Not reported
Business Name: Not reported
Phone: Not reported
Fax: Not reported
Mailing Address: Not reported
Mailing Address City: Not reported
Mailing Address State: Not reported
Mailing Address Zip Code: Not reported
Operator Name: Not reported
Operator Phone: Not reported
Owner Phone: Not reported
Owner Mail Address: Not reported
Owner State: Not reported
Owner Zip Code: Not reported
Owner Country: Not reported
Property Owner Name: Not reported
Property Owner Phone: Not reported
Property Owner Mailing Address: Not reported
Property Owner City: Not reported
Property Owner Stat : Not reported
Property Owner Zip Code: Not reported
Property Owner Country: Not reported
EPAID: Not reported

CORTESE:

Name: HARPERS BACKHOE SERVICE
Address: 8231 ELECTRIC
City,State,Zip: STANTON, CA 90680
Region: CORTESE
Envirostor Id: Not reported
Global ID: T0605901696
Site/Facility Type: LUST CLEANUP SITE
Cleanup Status: COMPLETED - CASE CLOSED
Status Date: Not reported
Site Code: Not reported
Latitude: Not reported
Longitude: Not reported
Owner: Not reported
Enf Type: Not reported
Swat R: Not reported

Map ID
Direction
Distance
Elevation

MAP FINDINGS

Site

Database(s)

EDR ID Number
EPA ID Number

HARPERS BACKHOE SERVICE (Continued)

S101307868

Flag: active
Order No: Not reported
Waste Discharge System No: Not reported
Effective Date: Not reported
Region 2: Not reported
WID Id: Not reported
Solid Waste Id No: Not reported
Waste Management Uit Name: Not reported
File Name: Active Open

HIST CORTESE:
edr_fname: HARPER'S BACKHOE
edr_fadd1: 8141 ELECTRIC
City,State,Zip: STANTON, CA 90680
Region: CORTESE
Facility County Code: 30
Reg By: LTNKA
Reg Id: 083002266T

AD393 1X HARPER'S BACKHOE SERVICE
8231 ELECTRIC AVE.
STANTON, CA 90680

HAZNET S112848330
HWTS N/A

< 1/8
1 ft.

Site 8 of 20 in cluster AD

Relative:
Lower
Actual:
64 ft.

HAZNET:
Name: 1X HARPER'S BACKHOE SERVICE
Address: 8231 ELECTRIC AVE.
Address 2: Not reported
City,State,Zip: STANTON, CA 906800000
Contact: ALAN DIETZ
Telephone: 7146673658
Mailing Name: Not reported
Mailing Address: 8141 ELECTRIC AVE.

Year: 2002
Gepaid: CAC000863240
TSD EPA ID: CAT080013352
CA Waste Code: 222 - Oil/water separation sludge
Disposal Method: R01 - Recycler
Tons: 3.95316

Year: 1999
Gepaid: CAC000863240
TSD EPA ID: CAD099452708
CA Waste Code: 222 - Oil/water separation sludge
Disposal Method: H01 - Transfer Station
Tons: 2.919

Year: 1997
Gepaid: CAC000863240
TSD EPA ID: CAD099452708
CA Waste Code: 222 - Oil/water separation sludge
Disposal Method: H01 - Transfer Station
Tons: 4.8705

Year: 1993

Map ID
Direction
Distance
Elevation

MAP FINDINGS

Site

Database(s)

EDR ID Number
EPA ID Number

1X HARPER'S BACKHOE SERVICE (Continued)

S112848330

Gepaid: CAC000863240
TSD EPA ID: CAT080013352
CA Waste Code: 221 - Waste oil and mixed oil
Disposal Method: R01 - Recycler
Tons: 0.95

Additional Info:

Year: 1997
Gen EPA ID: CAC000863240

Shipment Date: 19971009
Creation Date: 7/23/1998 0:00:00
Receipt Date: 19971013
Manifest ID: 96609462
Trans EPA ID: ILD984908202
Trans Name: Not reported
Trans 2 EPA ID: Not reported
Trans 2 Name: Not reported
TSDF EPA ID: CAD099452708
Trans Name: Not reported
TSDF Alt EPA ID: CAD099452708
TSDF Alt Name: Not reported
Waste Code Description: 222 - Oil/water separation sludge
RCRA Code: Not reported
Meth Code: H01 - Transfer Station
Quantity Tons: 4.8705
Waste Quantity: 1168
Quantity Unit: G
Additional Code 1: Not reported
Additional Code 2: Not reported
Additional Code 3: Not reported
Additional Code 4: Not reported
Additional Code 5: Not reported

Additional Info:

Year: 1993
Gen EPA ID: CAC000863240

Shipment Date: 19930325
Creation Date: 9/6/1995 0:00:00
Receipt Date: 19930401
Manifest ID: 92525429
Trans EPA ID: CAT080016116
Trans Name: Not reported
Trans 2 EPA ID: Not reported
Trans 2 Name: Not reported
TSDF EPA ID: CAT080013352
Trans Name: Not reported
TSDF Alt EPA ID: CAT080013352
TSDF Alt Name: Not reported
Waste Code Description: 221 - Waste oil and mixed oil
RCRA Code: Not reported
Meth Code: R01 - Recycler
Quantity Tons: 0.95
Waste Quantity: 250

Map ID
Direction
Distance
Elevation

MAP FINDINGS

Site

Database(s)

EDR ID Number
EPA ID Number

1X HARPER'S BACKHOE SERVICE (Continued)

S112848330

Quantity Unit: G
Additional Code 1: Not reported
Additional Code 2: Not reported
Additional Code 3: Not reported
Additional Code 4: Not reported
Additional Code 5: Not reported

Additional Info:

Year: 2002
Gen EPA ID: CAC000863240

Shipment Date: 20020819
Creation Date: 1/27/2003 18:32:25
Receipt Date: 20020819
Manifest ID: 21936791
Trans EPA ID: SCR000075150
Trans Name: Not reported
Trans 2 EPA ID: Not reported
Trans 2 Name: Not reported
TSDF EPA ID: CAT080013352
Trans Name: Not reported
TSDF Alt EPA ID: Not reported
TSDF Alt Name: Not reported
Waste Code Description: 222 - Oil/water separation sludge
RCRA Code: Not reported
Meth Code: R01 - Recycler
Quantity Tons: 3.95316
Waste Quantity: 948
Quantity Unit: G
Additional Code 1: Not reported
Additional Code 2: Not reported
Additional Code 3: Not reported
Additional Code 4: Not reported
Additional Code 5: Not reported

Additional Info:

Year: 1999
Gen EPA ID: CAC000863240

Shipment Date: 19990930
Creation Date: 11/22/1999 0:00:00
Receipt Date: 19990930
Manifest ID: 99262414
Trans EPA ID: ILD984908202
Trans Name: Not reported
Trans 2 EPA ID: Not reported
Trans 2 Name: Not reported
TSDF EPA ID: CAD099452708
Trans Name: Not reported
TSDF Alt EPA ID: CAD099452708
TSDF Alt Name: Not reported
Waste Code Description: 222 - Oil/water separation sludge
RCRA Code: Not reported
Meth Code: H01 - Transfer Station
Quantity Tons: 2.919
Waste Quantity: 700

Map ID
Direction
Distance
Elevation

MAP FINDINGS

Site

Database(s)

EDR ID Number
EPA ID Number

1X HARPER'S BACKHOE SERVICE (Continued)

S112848330

Quantity Unit: G
Additional Code 1: Not reported
Additional Code 2: Not reported
Additional Code 3: Not reported
Additional Code 4: Not reported
Additional Code 5: Not reported

HWTS:

Name: 1X HARPER'S BACKHOE SERVICE
Address: 8231 ELECTRIC AVE.
Address 2: Not reported
City,State,Zip: STANTON, CA 906800000
EPA ID: CAC000863240
Inactive Date: 10/25/2000
Create Date: 03/25/1993
Last Act Date: 10/25/2000
Mailing Name: Not reported
Mailing Address: 8141 ELECTRIC AVE.
Mailing Address 2: Not reported
Mailing City,State,Zip: STANTON, CA 906800000
Owner Name: DALE HUSS
Owner Address: --
Owner Address 2: Not reported
Owner City,State,Zip: --, 99 --
Contact Name: ALAN DIETZ
Contact Address: --
Contact Address 2: Not reported
City,State,Zip: --, 99 --

AD394

**HARPER'S BACKHOE SERVICE
8231 ELECTRIC AVENUE
STANTON, CA**

RGA LUST

**S114630881
N/A**

**< 1/8
1 ft.**

Site 9 of 20 in cluster AD

**Relative:
Lower**

RGA LUST:

**Actual:
64 ft.**

Name: HARPER'S BACKHOE SERVICE
Address: 8231 ELECTRIC AVENUE
City: STANTON
State: STANTON
1998 HARPER'S BACKHOE SERVICE 8231 ELECTRIC AVENUE
Name: HARPER'S BACKHOE SERVICE
Address: 8231 ELECTRIC AVENUE
City: STANTON
State: STANTON
1997 HARPER'S BACKHOE SERVICE 8231 ELECTRIC AVENUE
Name: HARPER'S BACKHOE SERVICE
Address: 8231 ELECTRIC AVENUE
City: STANTON
State: STANTON
1996 HARPER'S BACKHOE SERVICE 8231 ELECTRIC AVENUE
Name: HARPER'S BACKHOE SERVICE
Address: 8231 ELECTRIC AVENUE
City: STANTON
State: STANTON
1995 HARPER'S BACKHOE SERVICE 8231 ELECTRIC AVENUE
Name: HARPER'S BACKHOE SERVICE

Map ID
Direction
Distance
Elevation

MAP FINDINGS

Site

Database(s)

EDR ID Number
EPA ID Number

HARPER'S BACKHOE SERVICE (Continued)

S114630881

Address: 8231 ELECTRIC AVENUE
City: STANTON
State: STANTON
1994 HARPER'S BACKHOE SERVICE 8231 ELECTRIC AVENUE
Name: HARPER'S BACKHOE SERVICE
Address: 8231 ELECTRIC AVENUE
City: STANTON
State: STANTON
1993 HARPER'S BACKHOE SERVICE 8231 ELECTRIC AVENUE

AD395

**HARPERS BACKHOE SERVICE
8231 ELECTRIC
STANTON, CA**

RGA LUST

**S114630889
N/A**

**< 1/8
1 ft.**

Site 10 of 20 in cluster AD

**Relative:
Lower
Actual:
64 ft.**

RGA LUST:
Name: HARPERS BACKHOE SERVICE
Address: 8231 ELECTRIC
City: STANTON
State: STANTON
2012 HARPER'S BACKHOE SERVICE 8231 ELECTRIC
Name: HARPERS BACKHOE SERVICE
Address: 8231 ELECTRIC
City: STANTON
State: STANTON
2011 HARPER'S BACKHOE SERVICE 8231 ELECTRIC
Name: HARPERS BACKHOE SERVICE
Address: 8231 ELECTRIC
City: STANTON
State: STANTON
2010 HARPER'S BACKHOE SERVICE 8231 ELECTRIC
Name: HARPERS BACKHOE SERVICE
Address: 8231 ELECTRIC
City: STANTON
State: STANTON
2009 HARPER'S BACKHOE SERVICE 8231 ELECTRIC
Name: HARPERS BACKHOE SERVICE
Address: 8231 ELECTRIC
City: STANTON
State: STANTON
2008 HARPER'S BACKHOE SERVICE 8231 ELECTRIC
Name: HARPERS BACKHOE SERVICE
Address: 8231 ELECTRIC
City: STANTON
State: STANTON
2007 HARPER'S BACKHOE SERVICE 8231 ELECTRIC
Name: HARPERS BACKHOE SERVICE
Address: 8231 ELECTRIC
City: STANTON
State: STANTON
2006 HARPER'S BACKHOE SERVICE 8231 ELECTRIC
Name: HARPERS BACKHOE SERVICE
Address: 8231 ELECTRIC
City: STANTON
State: STANTON
2005 HARPER'S BACKHOE SERVICE 8231 ELECTRIC

Map ID
Direction
Distance
Elevation

MAP FINDINGS

EDR ID Number
EPA ID Number

	Site	Database(s)	
AD396	HARPER EQUIPMENT RENTAL 8231 ELECTRIC AVE STANTON, CA 90680	RCRA NonGen / NLR	1024790246 CAL000080466
< 1/8 1 ft.	Site 11 of 20 in cluster AD		
Relative:	RCRA NonGen / NLR:		
Lower	Date Form Received by Agency:	1992-05-07 00:00:00.0	
	Handler Name:	HARPER EQUIPMENT RENTAL	
Actual:	Handler Address:	8231 ELECTRIC AVE	
64 ft.	Handler City,State,Zip:	STANTON, CA 90680-0000	
	EPA ID:	CAL000080466	
	Contact Name:	DALE HUSS	
	Contact Address:	8141 ELECTRIC AVE.	
	Contact City,State,Zip:	STANTON, CA 90680	
	Contact Telephone:	714-826-9740	
	Contact Fax:	714-826-5371	
	Contact Email:	DALE@HARPEREQ.COM	
	Contact Title:	Not reported	
	EPA Region:	09	
	Land Type:	Not reported	
	Federal Waste Generator Description:	Not a generator, verified	
	Non-Notifier:	Not reported	
	Biennial Report Cycle:	Not reported	
	Accessibility:	Not reported	
	Active Site Indicator:	Handler Activities	
	State District Owner:	Not reported	
	State District:	Not reported	
	Mailing Address:	8141 ELECTRIC AVE	
	Mailing City,State,Zip:	STANTON, CA 90680-2606	
	Owner Name:	DEBRA BONAL	
	Owner Type:	Other	
	Operator Name:	DALE HUSS	
	Operator Type:	Other	
	Short-Term Generator Activity:	No	
	Importer Activity:	No	
	Mixed Waste Generator:	No	
	Transporter Activity:	No	
	Transfer Facility Activity:	No	
	Recycler Activity with Storage:	No	
	Small Quantity On-Site Burner Exemption:	No	
	Smelting Melting and Refining Furnace Exemption:	No	
	Underground Injection Control:	No	
	Off-Site Waste Receipt:	No	
	Universal Waste Indicator:	Yes	
	Universal Waste Destination Facility:	Yes	
	Federal Universal Waste:	No	
	Active Site Fed-Reg Treatment Storage and Disposal Facility:	Not reported	
	Active Site Converter Treatment storage and Disposal Facility:	Not reported	
	Active Site State-Reg Treatment Storage and Disposal Facility:	Not reported	
	Active Site State-Reg Handler:	---	
	Federal Facility Indicator:	Not reported	
	Hazardous Secondary Material Indicator:	N	
	Sub-Part K Indicator:	Not reported	
	Commercial TSD Indicator:	No	
	Treatment Storage and Disposal Type:	Not reported	
	2018 GPRA Permit Baseline:	Not on the Baseline	
	2018 GPRA Renewals Baseline:	Not on the Baseline	
	Permit Renewals Workload Universe:	Not reported	

Map ID
Direction
Distance
Elevation

MAP FINDINGS

Site

Database(s)

EDR ID Number
EPA ID Number

HARPER EQUIPMENT RENTAL (Continued)

1024790246

Permit Workload Universe:	Not reported
Permit Progress Universe:	Not reported
Post-Closure Workload Universe:	Not reported
Closure Workload Universe:	Not reported
202 GPRA Corrective Action Baseline:	No
Corrective Action Workload Universe:	No
Subject to Corrective Action Universe:	No
Non-TSDFs Where RCRA CA has Been Imposed Universe:	No
TSDFs Potentially Subject to CA Under 3004 (u)/(v) Universe:	No
TSDFs Only Subject to CA under Discretionary Auth Universe:	No
Corrective Action Priority Ranking:	No NCAPS ranking
Environmental Control Indicator:	No
Institutional Control Indicator:	No
Human Exposure Controls Indicator:	N/A
Groundwater Controls Indicator:	N/A
Operating TSDF Universe:	Not reported
Full Enforcement Universe:	Not reported
Significant Non-Complier Universe:	No
Unaddressed Significant Non-Complier Universe:	No
Addressed Significant Non-Complier Universe:	No
Significant Non-Complier With a Compliance Schedule Universe:	No
Financial Assurance Required:	Not reported
Handler Date of Last Change:	2018-09-05 15:42:08.0
Recognized Trader-Importer:	No
Recognized Trader-Exporter:	No
Importer of Spent Lead Acid Batteries:	No
Exporter of Spent Lead Acid Batteries:	No
Recycler Activity Without Storage:	No
Manifest Broker:	No
Sub-Part P Indicator:	No

Handler - Owner Operator:

Owner/Operator Indicator:	Owner
Owner/Operator Name:	DEBRA BONAL
Legal Status:	Other
Date Became Current:	Not reported
Date Ended Current:	Not reported
Owner/Operator Address:	8141 ELECTRIC AVE
Owner/Operator City,State,Zip:	STANTON, CA 90680-2606
Owner/Operator Telephone:	714-826-9740
Owner/Operator Telephone Ext:	Not reported
Owner/Operator Fax:	Not reported
Owner/Operator Email:	Not reported

Owner/Operator Indicator:	Operator
Owner/Operator Name:	DALE HUSS
Legal Status:	Other
Date Became Current:	Not reported
Date Ended Current:	Not reported
Owner/Operator Address:	8141 ELECTRIC AVE.
Owner/Operator City,State,Zip:	STANTON, CA 90680
Owner/Operator Telephone:	714-826-9740
Owner/Operator Telephone Ext:	Not reported
Owner/Operator Fax:	Not reported
Owner/Operator Email:	Not reported

Map ID
Direction
Distance
Elevation

MAP FINDINGS

Site

Database(s)

EDR ID Number
EPA ID Number

HARPER EQUIPMENT RENTAL (Continued)

1024790246

Historic Generators:

Receive Date: 1992-05-07 00:00:00.0
Handler Name: HARPER EQUIPMENT RENTAL
Federal Waste Generator Description: Not a generator, verified
State District Owner: Not reported
Large Quantity Handler of Universal Waste: No
Recognized Trader Importer: No
Recognized Trader Exporter: No
Spent Lead Acid Battery Importer: No
Spent Lead Acid Battery Exporter: No
Current Record: Yes
Non Storage Recycler Activity: Not reported
Electronic Manifest Broker: Not reported

List of NAICS Codes and Descriptions:

NAICS Code: 532412
NAICS Description: CONSTRUCTION, MINING, AND FORESTRY MACHINERY AND EQUIPMENT RENTAL AND LEASING

Facility Has Received Notices of Violations:

Violations: No Violations Found

Evaluation Action Summary:

Evaluations: No Evaluations Found

Z397 **SOUTHERN CALIFORNIA EDISON: BARRE PEAKER**
10670 DALE AVENUE
STANTON, CA 90680

FINDS 1023208106
N/A

< 1/8
1 ft.

Site 7 of 13 in cluster Z

Relative:
Higher

FINDS:
Registry ID: 110064933568

Actual:
72 ft.

Click Here:

Environmental Interest/Information System:

AIR PROGRAM
STATE MASTER

Click this hyperlink while viewing on your computer to access
additional FINDS: detail in the EDR Site Report.

Y398 **PEMCO ENGINEERING**
10762 CHESTNUT ST
STANTON, CA 90680

HAZNET S123779741
HWTS N/A

< 1/8
1 ft.

Site 4 of 9 in cluster Y

Relative:
Higher

HAZNET:
Name: PEMCO ENGINEERING
Address: 10762 CHESTNUT ST
Address 2: Not reported
City,State,Zip: STANTON, CA 906800000
Contact: UNDELIVERABLE SURVEY 1-21-95LC

Actual:
68 ft.

Map ID
Direction
Distance
Elevation

MAP FINDINGS

Site

Database(s)

EDR ID Number
EPA ID Number

PEMCO ENGINEERING (Continued)

S123779741

Telephone: 7148264910
Mailing Name: Not reported
Mailing Address: --

Year: 1987
Gepaid: CAX000203612
TSD EPA ID: UTD093119196
CA Waste Code: 221 - Waste oil and mixed oil
Disposal Method: R01 - Recycler
Tons: 1.9807

HWTS:

Name: PEMCO ENGINEERING
Address: 10762 CHESTNUT ST
Address 2: Not reported
City,State,Zip: STANTON, CA 906800000
EPA ID: CAX000203612
Inactive Date: 04/30/1986
Create Date: 03/07/1985
Last Act Date: 07/10/2001
Mailing Name: Not reported
Mailing Address: --
Mailing Address 2: Not reported
Mailing City,State,Zip: STANTON, CA 906800000
Owner Name: --
Owner Address: --
Owner Address 2: Not reported
Owner City,State,Zip: --, 99 --
Contact Name: UNDELIVERABLE SURVEY 1-21-95LC
Contact Address: --
Contact Address 2: Not reported
City,State,Zip: --, 99 --

L399

**OCCS INC.
10680 FERN AVE.
STANTON, CA 90680**

**SSTS 1026227627
N/A**

**< 1/8
1 ft.**

Site 23 of 25 in cluster L

**Relative:
Higher**

SSTS:

**Actual:
71 ft.**

Name: OCCS INC.
Address: 10680 FERN AVE.
City,State,Zip: STANTON, CA 90680
Report Year: Not reported
Registration Number: 74439-CA-1

Map ID
Direction
Distance
Elevation

MAP FINDINGS

Site

Database(s)

EDR ID Number
EPA ID Number

Y400

< 1/8
1 ft.

10761 COURT AVE
STANTON, CA

Site 5 of 9 in cluster Y

AST A100336666
N/A

Relative:
Higher

Actual:
68 ft.

AST:

Name: Not reported
Address: 10761 COURT AVE
City/Zip: STANTON,
Certified Unified Program Agencies: Orange
Owner: GREAT SCOTT TREE SERVICE INC
Total Gallons: 1,320
CERSID: Not reported
Facility ID: Not reported
Business Name: Not reported
Phone: Not reported
Fax: Not reported
Mailing Address: Not reported
Mailing Address City: Not reported
Mailing Address State: Not reported
Mailing Address Zip Code: Not reported
Operator Name: Not reported
Operator Phone: Not reported
Owner Phone: Not reported
Owner Mail Address: Not reported
Owner State: Not reported
Owner Zip Code: Not reported
Owner Country: Not reported
Property Owner Name: Not reported
Property Owner Phone: Not reported
Property Owner Mailing Address: Not reported
Property Owner City: Not reported
Property Owner Stat : Not reported
Property Owner Zip Code: Not reported
Property Owner Country: Not reported
EPAID: Not reported

V401

< 1/8
1 ft.

ZIONS FIRST NATIONAL BANK
8097 PACIFIC STREET
STANTON, CA 90680

Site 6 of 9 in cluster V

FINDS 1026441319
N/A

Relative:
Higher

Actual:
69 ft.

FINDS:

Registry ID: 110070798288

Click Here:

Environmental Interest/Information System:

RCRAInfo is a national information system that supports the Resource Conservation and Recovery Act (RCRA) program through the tracking of events and activities related to facilities that generate, transport, and treat, store, or dispose of hazardous waste. RCRAInfo allows RCRA program staff to track the notification, permit, compliance, and corrective action activities required under RCRA.

[Click this hyperlink](#) while viewing on your computer to access additional FINDS: detail in the EDR Site Report.

Map ID
Direction
Distance
Elevation

MAP FINDINGS

EDR ID Number
EPA ID Number

Q402 **BUDDY WILSON -PROPERTY OWNER**
8231 MONROE AVE
STANTON, CA 90680

UST **U003778940**
N/A

< 1/8
1 ft.

Site 49 of 51 in cluster Q

Relative:
Higher

UST:

Actual:
68 ft.

Name: BUDDY WILSON -PROPERTY OWNER
Address: 8231 MONROE AVE
City,State,Zip: STANTON, CA 90680
Facility ID: 11866
Permitting Agency: ORANGE COUNTY
Latitude: 33.807271
Longitude: -117.987712

Q403 **FREEDMAN INDUSTRIAL SALVAGE INC**
8211 MONROE AVE
STANTON, CA 90680

CERS **S123518254**
N/A

< 1/8
1 ft.

Site 50 of 51 in cluster Q

Relative:
Lower

CERS:

Actual:
67 ft.

Name: FREEDMAN INDUSTRIAL SALVAGE INC
Address: 8211 MONROE AVE
City,State,Zip: STANTON, CA 90680
Site ID: 416106
CERS ID: 10722799
CERS Description: Chemical Storage Facilities

Evaluation:

Eval General Type: Compliance Evaluation Inspection
Eval Date: 07-21-2017
Violations Found: No
Eval Type: Routine done by local agency
Eval Notes: INSPECTOR COMMENTS: On site to conduct a routine Hazardous Materials Disclosure and Business Emergency Plan Inspection. Consent to enter and inspect was given by Steve Freedman, President. The facility does not have Hazardous Materials on site, the facility owns another yard of land across the street, 8211 Monroe and 8201 Monroe Ave, which do have hazmat on site. The CERS submission this facility has submitted has been edited to reflect the correct address. This facility will be inactivated in the HMBEP program. A copy of this inspection report was sent to freesteve@aol.com.
Eval Division: Orange County Environmental Health
Eval Program: HMRRP
Eval Source: CERS

Eval General Type: Other/Unknown
Eval Date: 07-26-2016
Violations Found: No
Eval Type: Other, not routine, done by local agency
Eval Notes: hmbep conditionally accepted This submittal is being conditionally approved in order to facilitate transfer of data to California Electronic Reporting System (CERS) database. The facility will need to make the following revisions in CERS following notification of data transfer: Emergency Plan: Please fill out the emergency plan and employee training program. This is a crucial component to your submission for emergency first responders and the fire department. Employees should be trained annually and documentation should be kept for 3 years. For further assistance please contact Justin Bechara at

Map ID
Direction
Distance
Elevation

MAP FINDINGS

Site

Database(s)

EDR ID Number
EPA ID Number

FREEDMAN INDUSTRIAL SALVAGE INC (Continued)

S123518254

jbechara@ochca.com Thank you.
Eval Division: Orange County Environmental Health
Eval Program: HMRRP
Eval Source: CERS

Eval General Type: Compliance Evaluation Inspection
Eval Date: 10-22-2014
Violations Found: No
Eval Type: Routine done by local agency
Eval Notes: Mark Sutphin at site to perform HazMat disclosure inspection and to assist Steve Freedman in completing the HazMat Disclosure forms The facility has three Fork lifts with propane gas cylinders that are used at site as well as the sites across the street. No other hazardous material is stored at site. The propane cylinders are 8 and 10 gallon sized cylinders are used on the fork lifts. the fork lifts are stored at this site over night.

Eval Division: Orange County Environmental Health
Eval Program: HMRRP
Eval Source: CERS

Affiliation:
Affiliation Type Desc: CUPA District
Entity Name: Orange County Env Health
Entity Title: Not reported
Affiliation Address: 1241 East Dyer RoadSuite 120
Affiliation City: Santa Ana
Affiliation State: CA
Affiliation Country: Not reported
Affiliation Zip: 92705-5611
Affiliation Phone: (714) 433-6406

Affiliation Type Desc: Parent Corporation
Entity Name: FREEDMAN INDUSTRIAL SALVAGE INC
Entity Title: Not reported
Affiliation Address: Not reported
Affiliation City: Not reported
Affiliation State: Not reported
Affiliation Country: Not reported
Affiliation Zip: Not reported
Affiliation Phone: Not reported

Affiliation Type Desc: Document Preparer
Entity Name: Steve Freedman
Entity Title: Not reported
Affiliation Address: Not reported
Affiliation City: Not reported
Affiliation State: Not reported
Affiliation Country: Not reported
Affiliation Zip: Not reported
Affiliation Phone: Not reported

Affiliation Type Desc: Identification Signer
Entity Name: Steve Freedman
Entity Title: President
Affiliation Address: Not reported
Affiliation City: Not reported
Affiliation State: Not reported

Map ID
Direction
Distance
Elevation

MAP FINDINGS

Site

Database(s)

EDR ID Number
EPA ID Number

FREEDMAN INDUSTRIAL SALVAGE INC (Continued)

S123518254

Affiliation Country: Not reported
Affiliation Zip: Not reported
Affiliation Phone: Not reported

Affiliation Type Desc: Legal Owner
Entity Name: FREEDMAN INDUSTRIAL SALVAGE INC
Entity Title: Not reported
Affiliation Address: 8192 MONROE AVE
Affiliation City: STANTON
Affiliation State: CA
Affiliation Country: United States
Affiliation Zip: 90680
Affiliation Phone: (714) 952-4104

Affiliation Type Desc: Environmental Contact
Entity Name: Steve Freedman
Entity Title: Not reported
Affiliation Address: 8192 Monroe Avenue
Affiliation City: Stanton
Affiliation State: CA
Affiliation Country: Not reported
Affiliation Zip: 90680
Affiliation Phone: Not reported

Affiliation Type Desc: Facility Mailing Address
Entity Name: Mailing Address
Entity Title: Not reported
Affiliation Address: 8192 MONROE AVE
Affiliation City: STANTON
Affiliation State: CA
Affiliation Country: Not reported
Affiliation Zip: 90680
Affiliation Phone: Not reported

Affiliation Type Desc: Operator
Entity Name: Steve Freedman
Entity Title: Not reported
Affiliation Address: Not reported
Affiliation City: Not reported
Affiliation State: Not reported
Affiliation Country: Not reported
Affiliation Zip: Not reported
Affiliation Phone: (714) 952-4104

M404 **CHARLES CURREY**
8358 STANDUSTRIAL ST
STANTON, CA 90680

Site 33 of 40 in cluster M

HAZNET **S112961919**
HWTS **N/A**

Relative: HAZNET:
Higher Name: CHARLES CURREY
Address: 8358 STANDUSTRIAL ST
Address 2: Not reported
City,State,Zip: STANTON, CA 906802618
Contact: CHARLES CURREY
Telephone: 7145413908

Actual:
72 ft.

Map ID
Direction
Distance
Elevation

MAP FINDINGS

Site

Database(s)

EDR ID Number
EPA ID Number

CHARLES CURREY (Continued)

S112961919

Mailing Name: Not reported
Mailing Address: 13671 RUSHMORE LN

Year: 2007
Gepaid: CAC002617429
TSD EPA ID: CAT080013352
CA Waste Code: 221 - Waste oil and mixed oil
Disposal Method: H039 - Other Recovery Of Reclamation For Reuse Including Acid
Regeneration, Organics Recovery Ect

Tons: 0.209

Additional Info:

Year: 2007
Gen EPA ID: CAC002617429

Shipment Date: 20070608
Creation Date: 10/23/2007 18:30:06
Receipt Date: 20070614
Manifest ID: 002328237JJK
Trans EPA ID: CA0000970392
Trans Name: ENVIRONMENTAL RECOVERY SERVICES INC
Trans 2 EPA ID: Not reported
Trans 2 Name: Not reported
TSDF EPA ID: CAT080013352
Trans Name: DEMENNO KERDOON
TSDF Alt EPA ID: Not reported
TSDF Alt Name: Not reported
Waste Code Description: 221 - Waste oil and mixed oil
RCRA Code: Not reported
Meth Code: H039 - Other Recovery Of Reclamation For Reuse Including Acid
Regeneration, Organics Recovery Ect

Quantity Tons: 0.209
Waste Quantity: 55
Quantity Unit: G
Additional Code 1: Not reported
Additional Code 2: Not reported
Additional Code 3: Not reported
Additional Code 4: Not reported
Additional Code 5: Not reported

HWTS:

Name: CHARLES CURREY
Address: 8358 STANDUSTRIAL ST
Address 2: Not reported
City,State,Zip: STANTON, CA 906802618
EPA ID: CAC002617429
Inactive Date: 12/04/2007
Create Date: 06/06/2007
Last Act Date: 12/19/2007
Mailing Name: Not reported
Mailing Address: 13671 RUSHMORE LN
Mailing Address 2: Not reported
Mailing City,State,Zip: SANTA ANA, CA 92705
Owner Name: CHARLES CURREY
Owner Address: 13671 RUSHMORE LN

Map ID
Direction
Distance
Elevation

MAP FINDINGS

Site

Database(s)

EDR ID Number
EPA ID Number

CHARLES CURREY (Continued)

S112961919

Owner Address 2: Not reported
Owner City,State,Zip: SANTA ANA, CA 92705
Contact Name: CHARLES CURREY
Contact Address: 13671 RUSHMORE LN
Contact Address 2: Not reported
City,State,Zip: SANTA ANA, CA 92705

U405

**ABLE DEGASSING INC
8230 PACIFIC ST
STANTON, CA 90680**

**FINDS 1010012401
ECHO N/A**

**< 1/8
1 ft.**

Site 8 of 8 in cluster U

**Relative:
Higher**

FINDS:
Registry ID: 110024827669

**Actual:
71 ft.**

Click Here:

Environmental Interest/Information System:

RCRAInfo is a national information system that supports the Resource Conservation and Recovery Act (RCRA) program through the tracking of events and activities related to facilities that generate, transport, and treat, store, or dispose of hazardous waste. RCRAInfo allows RCRA program staff to track the notification, permit, compliance, and corrective action activities required under RCRA.

[Click this hyperlink](#) while viewing on your computer to access additional FINDS: detail in the EDR Site Report.

ECHO:

Envid: 1010012401
Registry ID: 110024827669
DFR URL: <http://echo.epa.gov/detailed-facility-report?fid=110024827669>
Name: ABLE DEGASSING INC
Address: 8230 PACIFIC ST
City,State,Zip: STANTON, CA 90680

W406

**SSO MEDICAL WASTE MANAGEMENT
8101 MONROE AVE
STANTON, CA 90680**

**RCRA-SQG 1019899696
FINDS CAR000268276
ECHO**

**< 1/8
1 ft.**

Site 26 of 26 in cluster W

**Relative:
Higher**

RCRA-SQG:
Date Form Received by Agency: 2016-10-25 00:00:00.0

**Actual:
68 ft.**

Handler Name: SSO MEDICAL WASTE MANAGEMENT
Handler Address: 8101 MONROE AVE
Handler City,State,Zip: STANTON, CA 90680
EPA ID: CAR000268276
Contact Name: JEFF E KATCHERIAN
Contact Address: BIRCH ST
Contact City,State,Zip: NEWPORT BEACH, CA 92660
Contact Telephone: 949-756-9090
Contact Fax: 929-756-9091
Contact Email: JEFFKATCHERIAN@GMAIL.COM
Contact Title: OPERATIONS MANAGER
EPA Region: 09

Map ID
Direction
Distance
Elevation

MAP FINDINGS

Site

Database(s)

EDR ID Number
EPA ID Number

SSO MEDICAL WASTE MANAGEMENT (Continued)

1019899696

Land Type:	Private
Federal Waste Generator Description:	Small Quantity Generator
Non-Notifier:	Not reported
Biennial Report Cycle:	Not reported
Accessibility:	Not reported
Active Site Indicator:	Handler Activities
State District Owner:	Not reported
State District:	Not reported
Mailing Address:	BIRCH ST
Mailing City,State,Zip:	NEWPORT BEACH, CA 92660
Owner Name:	GEORGE KATHCERIAN, DVM
Owner Type:	Private
Operator Name:	SSO MEDICAL WASTE MANAGEMENT
Operator Type:	Private
Short-Term Generator Activity:	No
Importer Activity:	No
Mixed Waste Generator:	No
Transporter Activity:	Yes
Transfer Facility Activity:	Yes
Recycler Activity with Storage:	No
Small Quantity On-Site Burner Exemption:	No
Smelting Melting and Refining Furnace Exemption:	No
Underground Injection Control:	No
Off-Site Waste Receipt:	Yes
Universal Waste Indicator:	No
Universal Waste Destination Facility:	No
Federal Universal Waste:	No
Active Site Fed-Reg Treatment Storage and Disposal Facility:	Not reported
Active Site Converter Treatment storage and Disposal Facility:	Not reported
Active Site State-Reg Treatment Storage and Disposal Facility:	Not reported
Active Site State-Reg Handler:	---
Federal Facility Indicator:	Not reported
Hazardous Secondary Material Indicator:	NN
Sub-Part K Indicator:	Not reported
Commercial TSD Indicator:	No
Treatment Storage and Disposal Type:	Not reported
2018 GPRA Permit Baseline:	Not on the Baseline
2018 GPRA Renewals Baseline:	Not on the Baseline
Permit Renewals Workload Universe:	Not reported
Permit Workload Universe:	Not reported
Permit Progress Universe:	Not reported
Post-Closure Workload Universe:	Not reported
Closure Workload Universe:	Not reported
202 GPRA Corrective Action Baseline:	No
Corrective Action Workload Universe:	No
Subject to Corrective Action Universe:	No
Non-TSDFs Where RCRA CA has Been Imposed Universe:	No
TSDFs Potentially Subject to CA Under 3004 (u)/(v) Universe:	No
TSDFs Only Subject to CA under Discretionary Auth Universe:	No
Corrective Action Priority Ranking:	No NCAPS ranking
Environmental Control Indicator:	No
Institutional Control Indicator:	No
Human Exposure Controls Indicator:	N/A
Groundwater Controls Indicator:	N/A
Operating TSDF Universe:	Not reported
Full Enforcement Universe:	Not reported
Significant Non-Complier Universe:	No

Map ID
Direction
Distance
Elevation

MAP FINDINGS

Site

Database(s)

EDR ID Number
EPA ID Number

SSO MEDICAL WASTE MANAGEMENT (Continued)

1019899696

Unaddressed Significant Non-Complier Universe:	No
Addressed Significant Non-Complier Universe:	No
Significant Non-Complier With a Compliance Schedule Universe:	No
Financial Assurance Required:	Not reported
Handler Date of Last Change:	2016-12-02 12:52:40.0
Recognized Trader-Importer:	No
Recognized Trader-Exporter:	No
Importer of Spent Lead Acid Batteries:	No
Exporter of Spent Lead Acid Batteries:	No
Recycler Activity Without Storage:	Not reported
Manifest Broker:	Not reported
Sub-Part P Indicator:	No

Hazardous Waste Summary:

Waste Code:	D001
Waste Description:	IGNITABLE WASTE
Waste Code:	D002
Waste Description:	CORROSIVE WASTE
Waste Code:	D003
Waste Description:	REACTIVE WASTE
Waste Code:	D004
Waste Description:	ARSENIC
Waste Code:	U122
Waste Description:	FORMALDEHYDE

Handler - Owner Operator:

Owner/Operator Indicator:	Owner
Owner/Operator Name:	GEORGE KATHCERIAN, DVM
Legal Status:	Private
Date Became Current:	2010-12-01 00:00:00.
Date Ended Current:	Not reported
Owner/Operator Address:	4263 BIRCH STREET
Owner/Operator City,State,Zip:	NEWPORT BEACH, CA 92660
Owner/Operator Telephone:	949-500-0516
Owner/Operator Telephone Ext:	Not reported
Owner/Operator Fax:	Not reported
Owner/Operator Email:	Not reported

Owner/Operator Indicator:	Operator
Owner/Operator Name:	SSO MEDICAL WASTE MANAGEMENT
Legal Status:	Private
Date Became Current:	2010-12-01 00:00:00.
Date Ended Current:	Not reported
Owner/Operator Address:	Not reported
Owner/Operator City,State,Zip:	Not reported
Owner/Operator Telephone:	Not reported
Owner/Operator Telephone Ext:	Not reported
Owner/Operator Fax:	Not reported
Owner/Operator Email:	Not reported

Map ID
Direction
Distance
Elevation

MAP FINDINGS

Site

Database(s)

EDR ID Number
EPA ID Number

SSO MEDICAL WASTE MANAGEMENT (Continued)

1019899696

Historic Generators:

Receive Date: 2016-10-25 00:00:00.0
Handler Name: SSO MEDICAL WASTE MANAGEMENT
Federal Waste Generator Description: Small Quantity Generator
State District Owner: Not reported
Large Quantity Handler of Universal Waste: No
Recognized Trader Importer: No
Recognized Trader Exporter: No
Spent Lead Acid Battery Importer: No
Spent Lead Acid Battery Exporter: No
Current Record: Yes
Non Storage Recycler Activity: Not reported
Electronic Manifest Broker: Not reported

List of NAICS Codes and Descriptions:

NAICS Code: 484230
NAICS Description: SPECIALIZED FREIGHT (EXCEPT USED GOODS) TRUCKING, LONG-DISTANCE

NAICS Code: 562111
NAICS Description: SOLID WASTE COLLECTION

NAICS Code: 562112
NAICS Description: HAZARDOUS WASTE COLLECTION

NAICS Code: 562211
NAICS Description: HAZARDOUS WASTE TREATMENT AND DISPOSAL

Facility Has Received Notices of Violations:

Violations: No Violations Found

Evaluation Action Summary:

Evaluations: No Evaluations Found

FINDS:

Registry ID: 110070119235

Click Here:

Environmental Interest/Information System:

RCRAInfo is a national information system that supports the Resource Conservation and Recovery Act (RCRA) program through the tracking of events and activities related to facilities that generate, transport, and treat, store, or dispose of hazardous waste. RCRAInfo allows RCRA program staff to track the notification, permit, compliance, and corrective action activities required under RCRA.

[Click this hyperlink](#) while viewing on your computer to access additional FINDS: detail in the EDR Site Report.

ECHO:

Envid: 1019899696
Registry ID: 110070119235
DFR URL: <http://echo.epa.gov/detailed-facility-report?fid=110070119235>
Name: SSO MEDICAL WASTE MANAGEMENT
Address: 8101 MONROE AVE

Map ID
Direction
Distance
Elevation

MAP FINDINGS

Site

Database(s)

EDR ID Number
EPA ID Number

SSO MEDICAL WASTE MANAGEMENT (Continued)

1019899696

City,State,Zip: STANTON, CA 90680

AD407
< 1/8
1 ft.

BILL MILLER
8191 ELECTRIC AVENUE
STANTON, CA 90680

HAZNET **S112863171**
HWTS **N/A**

Site 12 of 20 in cluster AD

Relative:
Lower
Actual:
66 ft.

HAZNET:

Name: BILL MILLER
Address: 8191 ELECTRIC AVENUE
Address 2: Not reported
City,State,Zip: STANTON, CA 906800000
Contact: BILL MILLER
Telephone: 3105986730
Mailing Name: Not reported
Mailing Address: 1381 MAYFIELD #141G

Year: 1995
Gepaid: CAC001049336
TSD EPA ID: CAT080013352
CA Waste Code: 223 - Unspecified oil-containing waste
Disposal Method: R01 - Recycler
Tons: 0.7089

Year: 1995
Gepaid: CAC001049336
TSD EPA ID: CAT080013352
CA Waste Code: 221 - Waste oil and mixed oil
Disposal Method: R01 - Recycler
Tons: 0.456

Year: 1995
Gepaid: CAC001049336
TSD EPA ID: CAD000088252
CA Waste Code: 181 - Other inorganic solid waste
Disposal Method: H01 - Transfer Station
Tons: 0.0375

Year: 1995
Gepaid: CAC001049336
TSD EPA ID: CAD000088252
CA Waste Code: 513 - Empty containers less than 30 gallons
Disposal Method: H01 - Transfer Station
Tons: 0.15

Year: 1995
Gepaid: CAC001049336
TSD EPA ID: CAD000088252
CA Waste Code: 214 - Unspecified solvent mixture
Disposal Method: H01 - Transfer Station
Tons: 0.28

Year: 1995
Gepaid: CAC001049336
TSD EPA ID: CAD000088252
CA Waste Code: 352 - Other organic solids
Disposal Method: H01 - Transfer Station

Map ID
Direction
Distance
Elevation

MAP FINDINGS

Site

Database(s)

EDR ID Number
EPA ID Number

BILL MILLER (Continued)

S112863171

Tons: 0.6

Year: 1995
Gepaid: CAC001049336
TSD EPA ID: CAD000088252
CA Waste Code: 791 - Liquids with pH <= 2
Disposal Method: H01 - Transfer Station
Tons: 0.0025

Year: 1995
Gepaid: CAC001049336
TSD EPA ID: CAD000088252
CA Waste Code: -
Disposal Method: H01 - Transfer Station
Tons: 0.417

Additional Info:

Year: 1995
Gen EPA ID: CAC001049336

Shipment Date: 19950307
Creation Date: 3/29/1996 0:00:00
Receipt Date: 19950310
Manifest ID: 95218908
Trans EPA ID: CA0000035576
Trans Name: Not reported
Trans 2 EPA ID: Not reported
Trans 2 Name: Not reported
TSDF EPA ID: CAD000088252
Trans Name: Not reported
TSDF Alt EPA ID: Not reported
TSDF Alt Name: Not reported
Waste Code Description: - Not reported
RCRA Code: D001
Meth Code: H01 - Transfer Station
Quantity Tons: 0.2085
Waste Quantity: 50
Quantity Unit: G
Additional Code 1: Not reported
Additional Code 2: Not reported
Additional Code 3: Not reported
Additional Code 4: Not reported
Additional Code 5: Not reported

Shipment Date: 19950307
Creation Date: 3/29/1996 0:00:00
Receipt Date: 19950310
Manifest ID: 95218916
Trans EPA ID: CA0000035576
Trans Name: Not reported
Trans 2 EPA ID: Not reported
Trans 2 Name: Not reported
TSDF EPA ID: CAD000088252
Trans Name: Not reported
TSDF Alt EPA ID: Not reported
TSDF Alt Name: Not reported

Map ID
Direction
Distance
Elevation

MAP FINDINGS

Site

Database(s)

EDR ID Number
EPA ID Number

BILL MILLER (Continued)

S112863171

Waste Code Description:	- Not reported
RCRA Code:	Not reported
Meth Code:	H01 - Transfer Station
Quantity Tons:	0.2085
Waste Quantity:	50
Quantity Unit:	G
Additional Code 1:	Not reported
Additional Code 2:	Not reported
Additional Code 3:	Not reported
Additional Code 4:	Not reported
Additional Code 5:	Not reported
Shipment Date:	19950307
Creation Date:	3/29/1996 0:00:00
Receipt Date:	19950310
Manifest ID:	95218908
Trans EPA ID:	CA0000035576
Trans Name:	Not reported
Trans 2 EPA ID:	Not reported
Trans 2 Name:	Not reported
TSDF EPA ID:	CAD000088252
Trans Name:	Not reported
TSDF Alt EPA ID:	Not reported
TSDF Alt Name:	Not reported
Waste Code Description:	352 - Other organic solids
RCRA Code:	Not reported
Meth Code:	H01 - Transfer Station
Quantity Tons:	0.6
Waste Quantity:	1200
Quantity Unit:	P
Additional Code 1:	Not reported
Additional Code 2:	Not reported
Additional Code 3:	Not reported
Additional Code 4:	Not reported
Additional Code 5:	Not reported
Shipment Date:	19950307
Creation Date:	3/29/1996 0:00:00
Receipt Date:	19950310
Manifest ID:	95218908
Trans EPA ID:	CA0000035576
Trans Name:	Not reported
Trans 2 EPA ID:	Not reported
Trans 2 Name:	Not reported
TSDF EPA ID:	CAD000088252
Trans Name:	Not reported
TSDF Alt EPA ID:	Not reported
TSDF Alt Name:	Not reported
Waste Code Description:	513 - Empty containers less than 30 gallons
RCRA Code:	Not reported
Meth Code:	H01 - Transfer Station
Quantity Tons:	0.15
Waste Quantity:	300
Quantity Unit:	P
Additional Code 1:	Not reported
Additional Code 2:	Not reported
Additional Code 3:	Not reported

Map ID
Direction
Distance
Elevation

MAP FINDINGS

Site

Database(s)

EDR ID Number
EPA ID Number

BILL MILLER (Continued)

S112863171

Additional Code 4:	Not reported
Additional Code 5:	Not reported
Shipment Date:	19950307
Creation Date:	3/29/1996 0:00:00
Receipt Date:	19950310
Manifest ID:	95218916
Trans EPA ID:	CA0000035576
Trans Name:	Not reported
Trans 2 EPA ID:	Not reported
Trans 2 Name:	Not reported
TSDF EPA ID:	CAD000088252
Trans Name:	Not reported
TSDF Alt EPA ID:	Not reported
TSDF Alt Name:	Not reported
Waste Code Description:	214 - Unspecified solvent mixture
RCRA Code:	D001
Meth Code:	H01 - Transfer Station
Quantity Tons:	0.18
Waste Quantity:	50
Quantity Unit:	G
Additional Code 1:	Not reported
Additional Code 2:	Not reported
Additional Code 3:	Not reported
Additional Code 4:	Not reported
Additional Code 5:	Not reported
Shipment Date:	19950307
Creation Date:	3/29/1996 0:00:00
Receipt Date:	19950310
Manifest ID:	95218908
Trans EPA ID:	CA0000035576
Trans Name:	Not reported
Trans 2 EPA ID:	Not reported
Trans 2 Name:	Not reported
TSDF EPA ID:	CAD000088252
Trans Name:	Not reported
TSDF Alt EPA ID:	Not reported
TSDF Alt Name:	Not reported
Waste Code Description:	791 - Liquids with pH < 2 792 Liquids with pH < 2 with metals
RCRA Code:	D002
Meth Code:	H01 - Transfer Station
Quantity Tons:	0.0025
Waste Quantity:	5
Quantity Unit:	P
Additional Code 1:	Not reported
Additional Code 2:	Not reported
Additional Code 3:	Not reported
Additional Code 4:	Not reported
Additional Code 5:	Not reported
Shipment Date:	19950307
Creation Date:	3/29/1996 0:00:00
Receipt Date:	19950310
Manifest ID:	95218916
Trans EPA ID:	CA0000035576
Trans Name:	Not reported

Map ID
Direction
Distance
Elevation

MAP FINDINGS

Site

Database(s)

EDR ID Number
EPA ID Number

BILL MILLER (Continued)

S112863171

Trans 2 EPA ID:	Not reported
Trans 2 Name:	Not reported
TSDF EPA ID:	CAD000088252
Trans Name:	Not reported
TSDF Alt EPA ID:	Not reported
TSDF Alt Name:	Not reported
Waste Code Description:	214 - Unspecified solvent mixture
RCRA Code:	D001
Meth Code:	H01 - Transfer Station
Quantity Tons:	0.1
Waste Quantity:	200
Quantity Unit:	P
Additional Code 1:	Not reported
Additional Code 2:	Not reported
Additional Code 3:	Not reported
Additional Code 4:	Not reported
Additional Code 5:	Not reported
Shipment Date:	19950307
Creation Date:	3/29/1996 0:00:00
Receipt Date:	19950310
Manifest ID:	95218916
Trans EPA ID:	CA0000035576
Trans Name:	Not reported
Trans 2 EPA ID:	Not reported
Trans 2 Name:	Not reported
TSDF EPA ID:	CAD000088252
Trans Name:	Not reported
TSDF Alt EPA ID:	Not reported
TSDF Alt Name:	Not reported
Waste Code Description:	181 - Other inorganic solid waste Organics
RCRA Code:	Not reported
Meth Code:	H01 - Transfer Station
Quantity Tons:	0.0375
Waste Quantity:	75
Quantity Unit:	P
Additional Code 1:	Not reported
Additional Code 2:	Not reported
Additional Code 3:	Not reported
Additional Code 4:	Not reported
Additional Code 5:	Not reported
Shipment Date:	19950203
Creation Date:	3/29/1996 0:00:00
Receipt Date:	19950206
Manifest ID:	95218810
Trans EPA ID:	CA0000035576
Trans Name:	Not reported
Trans 2 EPA ID:	Not reported
Trans 2 Name:	Not reported
TSDF EPA ID:	CAT080013352
Trans Name:	Not reported
TSDF Alt EPA ID:	CAT080013352
TSDF Alt Name:	Not reported
Waste Code Description:	223 - Unspecified oil-containing waste
RCRA Code:	Not reported
Meth Code:	R01 - Recycler

Map ID
Direction
Distance
Elevation

MAP FINDINGS

Site

Database(s)

EDR ID Number
EPA ID Number

BILL MILLER (Continued)

S112863171

Quantity Tons: 0.7089
Waste Quantity: 170
Quantity Unit: G
Additional Code 1: Not reported
Additional Code 2: Not reported
Additional Code 3: Not reported
Additional Code 4: Not reported
Additional Code 5: Not reported

Shipment Date: 19950131
Creation Date: 3/29/1996 0:00:00
Receipt Date: 19950131
Manifest ID: 93493196
Trans EPA ID: CA0000035576
Trans Name: Not reported
Trans 2 EPA ID: Not reported
Trans 2 Name: Not reported
TSDF EPA ID: CAT080013352
Trans Name: Not reported
TSDF Alt EPA ID: CAT080013352
TSDF Alt Name: Not reported
Waste Code Description: 221 - Waste oil and mixed oil
RCRA Code: Not reported
Meth Code: R01 - Recycler
Quantity Tons: 0.456
Waste Quantity: 120
Quantity Unit: G
Additional Code 1: Not reported
Additional Code 2: Not reported
Additional Code 3: Not reported
Additional Code 4: Not reported
Additional Code 5: Not reported

HWTS:

Name: BILL MILLER
Address: 8191 ELECTRIC AVENUE
Address 2: Not reported
City,State,Zip: STANTON, CA 906800000
EPA ID: CAC001049336
Inactive Date: 10/25/2000
Create Date: 01/25/1995
Last Act Date: 10/25/2000
Mailing Name: Not reported
Mailing Address: 1381 MAYFIELD #141G
Mailing Address 2: Not reported
Mailing City,State,Zip: SEAL BEACH, CA 907400000
Owner Name: BILL MILLER
Owner Address: 1381 MAYFIELD #141G
Owner Address 2: Not reported
Owner City,State,Zip: SEAL BEACH, CA 907400000
Contact Name: BILL MILLER
Contact Address: 1381 MAYFIELD #141G
Contact Address 2: Not reported
City,State,Zip: SEAL BEACH, CA 907400000

Map ID
Direction
Distance
Elevation

MAP FINDINGS

EDR ID Number
EPA ID Number

Z408 **SOUTHERN CALIFORNIA EDISON - BARRE PEAKER FACILITY** **FINDS** **1023711358**
< 1/8 **10670 DALE AVE** **ECHO** **N/A**
1 ft. **STANTON, CA 90680**

Site 8 of 13 in cluster Z

Relative:
Higher

FINDS:
Registry ID: 110070124288

Actual:
72 ft.

Click Here:

Environmental Interest/Information System:

RCRAInfo is a national information system that supports the Resource Conservation and Recovery Act (RCRA) program through the tracking of events and activities related to facilities that generate, transport, and treat, store, or dispose of hazardous waste. RCRAInfo allows RCRA program staff to track the notification, permit, compliance, and corrective action activities required under RCRA.

HAZARDOUS WASTE BIENNIAL REPORTER

[Click this hyperlink](#) while viewing on your computer to access additional FINDS: detail in the EDR Site Report.

ECHO:

Envid: 1023711358
Registry ID: 110070124288
DFR URL: <http://echo.epa.gov/detailed-facility-report?fid=110070124288>
Name: SOUTHERN CALIFORNIA EDISON - BARRE PEAKER FACILITY
Address: 10670 DALE AVE
City,State,Zip: STANTON, CA 90680

R409 **PARTS UNLIMITED** **NPDES** **S112832649**
< 1/8 **10731 CHESTNUT AVE** **CIWQS** **N/A**
1 ft. **STANTON, CA 90680**

Site 12 of 19 in cluster R

Relative:
Higher

NPDES:
Name: PARTS UNLIMITED
Address: 10731 CHESTNUT AVE
City,State,Zip: STANTON, CA 90860
Facility Status: Not reported
NPDES Number: Not reported
Region: Not reported
Agency Number: Not reported
Regulatory Measure ID: Not reported
Place ID: Not reported
Order Number: Not reported
WDID: 8 30IN602274
Regulatory Measure Type: Industrial
Program Type: Not reported
Adoption Date Of Regulatory Measure: Not reported
Effective Date Of Regulatory Measure: Not reported
Termination Date Of Regulatory Measure: Not reported
Expiration Date Of Regulatory Measure: Not reported
Discharge Address: Not reported
Discharge Name: Not reported
Discharge City: Not reported
Discharge State: Not reported
Discharge Zip: Not reported
Status: No Action Required

Actual:
68 ft.

Map ID
Direction
Distance
Elevation

MAP FINDINGS

Site

Database(s)

EDR ID Number
EPA ID Number

PARTS UNLIMITED (Continued)

S112832649

Status Date: 11/21/2012
Operator Name: Parts Unlimited
Operator Address: 10731 Chestnut Ave
Operator City: Stanton
Operator State: California
Operator Zip: 90860

CIWQS:

Name: PARTS UNLIMITED
Address: 10731 CHESTNUT AVE
City,State,Zip: STANTON, CA 90680
Agency: Junk is Money Inc
Agency Address: 10731 Chestnut Ave, Stanton, CA 90680
Place/Project Type: Industrial - Motor Vehicle Parts, Used
SIC/NAICS: 5015
Region: 8
Program: INDSTW
Regulatory Measure Status: Terminated
Regulatory Measure Type: Storm water industrial
Order Number: 2014-0057-DWQ
WDID: 8 30I024024
NPDES Number: CAS000001
Adoption Date: Not reported
Effective Date: 01/23/2013
Termination Date: 11/15/2015
Expiration/Review Date: Not reported
Design Flow: Not reported
Major/Minor: Not reported
Complexity: Not reported
TTWQ: Not reported
Enforcement Actions within 5 years: 1
Violations within 5 years: 1
Latitude: 33.80597
Longitude: -117.99213

R410

**10731 CHESTNUT AVENUE
STANTON, CA**

**CHMIRS S123297520
N/A**

< 1/8
1 ft.

Site 13 of 19 in cluster R

**Relative:
Higher**

CHMIRS:

**Actual:
68 ft.**

Name: Not reported
Address: 10731 CHESTNUT AVENUE
City,State,Zip: STANTON, CA
OES Incident Number: 18-4332
OES notification: 06/30/2018
OES Date: Not reported
OES Time: Not reported
Date Completed: Not reported
Property Use: Not reported
Agency Id Number: Not reported
Agency Incident Number: Not reported
Time Notified: Not reported
Time Completed: Not reported
Surrounding Area: Not reported
Estimated Temperature: Not reported

Map ID
Direction
Distance
Elevation

MAP FINDINGS

Site

Database(s)

EDR ID Number
EPA ID Number

(Continued)

S123297520

Property Management:	Not reported
More Than Two Substances Involved?:	Not reported
Resp Agency Personel # Of Decontaminated:	Not reported
Responding Agency Personel # Of Injuries:	Not reported
Responding Agency Personel # Of Fatalities:	Not reported
Others Number Of Decontaminated:	Not reported
Others Number Of Injuries:	Not reported
Others Number Of Fatalities:	Not reported
Vehicle Make/year:	Not reported
Vehicle License Number:	Not reported
Vehicle State:	Not reported
Vehicle Id Number:	Not reported
CA DOT PUC/ICC Number:	Not reported
Company Name:	Not reported
Reporting Officer Name/ID:	Not reported
Report Date:	Not reported
Facility Telephone:	Not reported
Waterway Involved:	No
Waterway:	None
Spill Site:	Merchant/Business
Cleanup By:	Unknown
Containment:	Not reported
What Happened:	Not reported
Type:	Not reported
Measure:	Not reported
Other:	Not reported
Type:	PETROLEUM
Measure:	N/A
Other:	Not reported
Date/Time:	700
Year:	2018
Agency:	NRC
Incident Date:	06/30/2018
Admin Agency:	Orange County Emergency Management Division
Amount:	Not reported
Contained:	Stopped,Contained
Site Type:	None
E Date:	Not reported
Substance:	Oil, unknown
Quantity Released:	Unknown
Unknown:	Not reported
Substance #2:	Not reported
Substance #3:	Not reported
Evacuations:	Not reported
Number of Injuries:	Not reported
Number of Fatalities:	Not reported
#1 Pipeline:	No
#2 Pipeline:	No
#3 Pipeline:	No
#1 Vessel >= 300 Tons:	No
#2 Vessel >= 300 Tons:	No
#3 Vessel >= 300 Tons:	No
Evacs:	No
Injuries:	No
Fatals:	No
Comments:	Not reported
Description:	Per NRC #1216887, "Caller states an unknown oil

Map ID
Direction
Distance
Elevation

MAP FINDINGS

Site

Database(s)

EDR ID Number
EPA ID Number

(Continued)

S123297520

discharged from an unknown source at the responsible party's property and a large amount impacted the street." ADDITIONAL INFORMATION: Caller states when it rains the oil could impact nearby storm drains AFFECTED MEDIUM: Land, Street

M411 QUICK SAND SANDBLASTING & META
8358 STANDUSTRIAL
< 1/8 STANTON, CA 90680
1 ft.

EMI S106837864
N/A

Site 34 of 40 in cluster M

Relative:
Higher

EMI:

Actual:
72 ft.

Name: QUICK SAND SANDBLASTING & META
Address: 8358 STANDUSTRIAL
City,State,Zip: STANTON, CA 90680
Year: 1990
County Code: 30
Air Basin: SC
Facility ID: 19516
Air District Name: SC
SIC Code: 3471
Air District Name: SOUTH COAST AQMD
Community Health Air Pollution Info System: Not reported
Consolidated Emission Reporting Rule: Not reported
Total Organic Hydrocarbon Gases Tons/Yr: 0
Reactive Organic Gases Tons/Yr: 0
Carbon Monoxide Emissions Tons/Yr: 0
NOX - Oxides of Nitrogen Tons/Yr: 0
SOX - Oxides of Sulphur Tons/Yr: 0
Particulate Matter Tons/Yr: 0
Part. Matter 10 Micrometers and Smllr Tons/Yr:0

Z412 SOUTHERN CALIFORNIA EDISON BARRE PEAKER FACILITY
10670 DALE AVE
< 1/8 STANTON, CA 90680
1 ft.

RCRA-LQG 1023674953
CAP000273664

Site 9 of 13 in cluster Z

Relative:
Higher

RCRA-LQG:

Actual:
72 ft.

Date Form Received by Agency: 2017-06-27 00:00:00.0
Handler Name: SOUTHERN CALIFORNIA EDISON BARRE PEAKER FACILITY
Handler Address: 10670 DALE AVE
Handler City,State,Zip: STANTON, CA 90680
EPA ID: CAP000273664
Contact Name: MICHAEL B WEINBERGER
Contact Address: PO BOX 800
Contact City,State,Zip: ROSEMEAD, CA 91770
Contact Telephone: 626-302-4535
Contact Fax: Not reported
Contact Email: MICHAEL.B.WEINBERGER@SCE.COM
Contact Title: TECHNICAL SPECIALIST
EPA Region: 09
Land Type: Private
Federal Waste Generator Description: Large Quantity Generator
Non-Notifier: Not reported

Map ID
Direction
Distance
Elevation

MAP FINDINGS

Site

Database(s)

EDR ID Number
EPA ID Number

SOUTHERN CALIFORNIA EDISON BARRE PEAKER FACILITY (Continued)

1023674953

Biennial Report Cycle:	Not reported
Accessibility:	Not reported
Active Site Indicator:	Handler Activities
State District Owner:	Not reported
State District:	Not reported
Mailing Address:	PO BOX 800
Mailing City,State,Zip:	ROSEMead, CA 91770
Owner Name:	SOUTHERN CALIFORNIA EDISON
Owner Type:	Private
Operator Name:	SOUTHERN CALIFORNIA EDISON
Operator Type:	Private
Short-Term Generator Activity:	Yes
Importer Activity:	No
Mixed Waste Generator:	No
Transporter Activity:	No
Transfer Facility Activity:	No
Recycler Activity with Storage:	No
Small Quantity On-Site Burner Exemption:	No
Smelting Melting and Refining Furnace Exemption:	No
Underground Injection Control:	No
Off-Site Waste Receipt:	No
Universal Waste Indicator:	No
Universal Waste Destination Facility:	No
Federal Universal Waste:	No
Active Site Fed-Reg Treatment Storage and Disposal Facility:	Not reported
Active Site Converter Treatment storage and Disposal Facility:	Not reported
Active Site State-Reg Treatment Storage and Disposal Facility:	Not reported
Active Site State-Reg Handler:	---
Federal Facility Indicator:	Not reported
Hazardous Secondary Material Indicator:	NN
Sub-Part K Indicator:	Not reported
Commercial TSD Indicator:	No
Treatment Storage and Disposal Type:	Not reported
2018 GPRA Permit Baseline:	Not on the Baseline
2018 GPRA Renewals Baseline:	Not on the Baseline
Permit Renewals Workload Universe:	Not reported
Permit Workload Universe:	Not reported
Permit Progress Universe:	Not reported
Post-Closure Workload Universe:	Not reported
Closure Workload Universe:	Not reported
202 GPRA Corrective Action Baseline:	No
Corrective Action Workload Universe:	No
Subject to Corrective Action Universe:	No
Non-TSDFs Where RCRA CA has Been Imposed Universe:	No
TSDFs Potentially Subject to CA Under 3004 (u)/(v) Universe:	No
TSDFs Only Subject to CA under Discretionary Auth Universe:	No
Corrective Action Priority Ranking:	No NCAPS ranking
Environmental Control Indicator:	No
Institutional Control Indicator:	No
Human Exposure Controls Indicator:	N/A
Groundwater Controls Indicator:	N/A
Operating TSDF Universe:	Not reported
Full Enforcement Universe:	Not reported
Significant Non-Complier Universe:	No
Unaddressed Significant Non-Complier Universe:	No
Addressed Significant Non-Complier Universe:	No
Significant Non-Complier With a Compliance Schedule Universe:	No

Map ID
Direction
Distance
Elevation

MAP FINDINGS

Site

Database(s)

EDR ID Number
EPA ID Number

SOUTHERN CALIFORNIA EDISON BARRE PEAKER FACILITY (Continued)

1023674953

Financial Assurance Required:	Not reported
Handler Date of Last Change:	2017-07-11 12:35:35.0
Recognized Trader-Importer:	No
Recognized Trader-Exporter:	No
Importer of Spent Lead Acid Batteries:	No
Exporter of Spent Lead Acid Batteries:	No
Recycler Activity Without Storage:	Not reported
Manifest Broker:	Not reported
Sub-Part P Indicator:	No

Hazardous Waste Summary:

Waste Code:	D002
Waste Description:	CORROSIVE WASTE

Handler - Owner Operator:

Owner/Operator Indicator:	Owner
Owner/Operator Name:	SOUTHERN CALIFORNIA EDISON
Legal Status:	Private
Date Became Current:	2007-01-01 00:00:00.
Date Ended Current:	Not reported
Owner/Operator Address:	PO BOX 800
Owner/Operator City,State,Zip:	ROSEMEAD, CA 91770
Owner/Operator Telephone:	626-302-1212
Owner/Operator Telephone Ext:	Not reported
Owner/Operator Fax:	Not reported
Owner/Operator Email:	Not reported

Owner/Operator Indicator:	Operator
Owner/Operator Name:	SOUTHERN CALIFORNIA EDISON
Legal Status:	Private
Date Became Current:	2007-01-01 00:00:00.
Date Ended Current:	Not reported
Owner/Operator Address:	Not reported
Owner/Operator City,State,Zip:	Not reported
Owner/Operator Telephone:	Not reported
Owner/Operator Telephone Ext:	Not reported
Owner/Operator Fax:	Not reported
Owner/Operator Email:	Not reported

Historic Generators:

Receive Date:	2017-06-27 00:00:00.0
Handler Name:	SOUTHERN CALIFORNIA EDISON BARRE PEAKER FACILITY
Federal Waste Generator Description:	Large Quantity Generator
State District Owner:	Not reported
Large Quantity Handler of Universal Waste:	No
Recognized Trader Importer:	No
Recognized Trader Exporter:	No
Spent Lead Acid Battery Importer:	No
Spent Lead Acid Battery Exporter:	No
Current Record:	Yes
Non Storage Recycler Activity:	Not reported
Electronic Manifest Broker:	Not reported

List of NAICS Codes and Descriptions:

Map ID
Direction
Distance
Elevation

MAP FINDINGS

Site

Database(s)

EDR ID Number
EPA ID Number

SOUTHERN CALIFORNIA EDISON BARRE PEAKER FACILITY (Continued)

1023674953

NAICS Code: 221112
NAICS Description: FOSSIL FUEL ELECTRIC POWER GENERATION

Facility Has Received Notices of Violations:
Violations: No Violations Found

Evaluation Action Summary:
Evaluations: No Evaluations Found

AA413 CITY OF STANTON DEPT OF PUBLIC WORKS
8100 PACIFIC
< 1/8 STANTON, CA 90680
1 ft.

HAZNET S113464503
HWTS N/A

Site 8 of 9 in cluster AA

Relative:
Higher
Actual:
69 ft.

HAZNET:
Name: CITY OF STANTON DEPT OF PUBLIC WORKS
Address: 8100 PACIFIC
Address 2: Not reported
City,State,Zip: STANTON, CA 90680
Contact: QUANG LE
Telephone: 7148904234
Mailing Name: Not reported
Mailing Address: 8100 PACIFIC

Year: 2010
Gepaid: CAC002660689
TSD EPA ID: CAT080013352
CA Waste Code: 221 - Waste oil and mixed oil
Disposal Method: H039 - Other Recovery Of Reclamation For Reuse Including Acid
Regeneration, Organics Recovery Ect
Tons: 0.133

Year: 2010
Gepaid: CAC002660689
TSD EPA ID: CAT080013352
CA Waste Code: 213 - Hydrocarbon solvents (benzene, hexane, Stoddard, Etc.)
Disposal Method: H061 - Fuel Blending Prior To Energy Recovery At Another Site
Tons: 0.06255

Year: 2010
Gepaid: CAC002660689
TSD EPA ID: CAT080013352
CA Waste Code: 223 - Unspecified oil-containing waste
Disposal Method: H101 - Sludge Treatment And/Or Dewatering
Tons: 0.02085

Additional Info:
Year: 2010
Gen EPA ID: CAC002660689

Shipment Date: 20101210
Creation Date: 2/23/2011 18:30:08
Receipt Date: 20101220

Map ID
Direction
Distance
Elevation

MAP FINDINGS

Site

Database(s)

EDR ID Number
EPA ID Number

CITY OF STANTON DEPT OF PUBLIC WORKS (Continued)

S113464503

Manifest ID: 006288328JJK
Trans EPA ID: CAL000342284
Trans Name: ENVIRONMENTAL TRANSPORTATION SERVICES INC
Trans 2 EPA ID: Not reported
Trans 2 Name: Not reported
TSDF EPA ID: CAT080013352
Trans Name: DEMENNO KERDOON
TSDF Alt EPA ID: Not reported
TSDF Alt Name: Not reported
Waste Code Description: 213 - Hydrocarbon solvents (benzene, hexane, Stoddard, etc.
RCRA Code: D001
Meth Code: H061 - Fuel Blending Prior To Energy Recovery At Another Site
Quantity Tons: 0.02085
Waste Quantity: 5
Quantity Unit: G
Additional Code 1: Not reported
Additional Code 2: Not reported
Additional Code 3: Not reported
Additional Code 4: Not reported
Additional Code 5: Not reported

Shipment Date: 20101209
Creation Date: 2/23/2011 18:30:08
Receipt Date: 20101215
Manifest ID: 006288339JJK
Trans EPA ID: CAL000342284
Trans Name: ENVIRONMENTAL TRANSPORTATION SERVICES
Trans 2 EPA ID: Not reported
Trans 2 Name: Not reported
TSDF EPA ID: CAT080013352
Trans Name: DEMENNO KERDOON
TSDF Alt EPA ID: Not reported
TSDF Alt Name: Not reported
Waste Code Description: 223 - Unspecified oil-containing waste
RCRA Code: Not reported
Meth Code: H101 - Sludge Treatment And/Or Dewatering
Quantity Tons: 0.02085
Waste Quantity: 5
Quantity Unit: G
Additional Code 1: Not reported
Additional Code 2: Not reported
Additional Code 3: Not reported
Additional Code 4: Not reported
Additional Code 5: Not reported

Shipment Date: 20101209
Creation Date: 2/23/2011 18:30:08
Receipt Date: 20101215
Manifest ID: 006288339JJK
Trans EPA ID: CAL000342284
Trans Name: ENVIRONMENTAL TRANSPORTATION SERVICES
Trans 2 EPA ID: Not reported
Trans 2 Name: Not reported
TSDF EPA ID: CAT080013352
Trans Name: DEMENNO KERDOON
TSDF Alt EPA ID: Not reported
TSDF Alt Name: Not reported

Map ID
Direction
Distance
Elevation

MAP FINDINGS

Site

Database(s)

EDR ID Number
EPA ID Number

CITY OF STANTON DEPT OF PUBLIC WORKS (Continued)

S113464503

Waste Code Description:	221 - Waste oil and mixed oil
RCRA Code:	Not reported
Meth Code:	H039 - Other Recovery Of Reclamation For Reuse Including Acid Regeneration, Organics Recovery Ect
Quantity Tons:	0.019
Waste Quantity:	5
Quantity Unit:	G
Additional Code 1:	Not reported
Additional Code 2:	Not reported
Additional Code 3:	Not reported
Additional Code 4:	Not reported
Additional Code 5:	Not reported
Shipment Date:	20101209
Creation Date:	2/23/2011 18:30:08
Receipt Date:	20101215
Manifest ID:	006288339JJK
Trans EPA ID:	CAL000342284
Trans Name:	ENVIRONMENTAL TRANSPORTATION SERVICES
Trans 2 EPA ID:	Not reported
Trans 2 Name:	Not reported
TSDf EPA ID:	CAT080013352
Trans Name:	DEMENNO KERDOON
TSDf Alt EPA ID:	Not reported
TSDf Alt Name:	Not reported
Waste Code Description:	213 - Hydrocarbon solvents (benzene, hexane, Stoddard, etc.
RCRA Code:	D001
Meth Code:	H061 - Fuel Blending Prior To Energy Recovery At Another Site
Quantity Tons:	0.0417
Waste Quantity:	10
Quantity Unit:	G
Additional Code 1:	Not reported
Additional Code 2:	Not reported
Additional Code 3:	Not reported
Additional Code 4:	Not reported
Additional Code 5:	Not reported
Shipment Date:	20101209
Creation Date:	2/23/2011 18:30:08
Receipt Date:	20101215
Manifest ID:	006288339JJK
Trans EPA ID:	CAL000342284
Trans Name:	ENVIRONMENTAL TRANSPORTATION SERVICES
Trans 2 EPA ID:	Not reported
Trans 2 Name:	Not reported
TSDf EPA ID:	CAT080013352
Trans Name:	DEMENNO KERDOON
TSDf Alt EPA ID:	Not reported
TSDf Alt Name:	Not reported
Waste Code Description:	221 - Waste oil and mixed oil
RCRA Code:	Not reported
Meth Code:	H039 - Other Recovery Of Reclamation For Reuse Including Acid Regeneration, Organics Recovery Ect
Quantity Tons:	0.114
Waste Quantity:	30
Quantity Unit:	G
Additional Code 1:	Not reported

Map ID
Direction
Distance
Elevation

MAP FINDINGS

Site

Database(s)

EDR ID Number
EPA ID Number

CITY OF STANTON DEPT OF PUBLIC WORKS (Continued)

S113464503

Additional Code 2: Not reported
Additional Code 3: Not reported
Additional Code 4: Not reported
Additional Code 5: Not reported

HWTS:

Name: CITY OF STANTON DEPT OF PUBLIC WORKS
Address: 8100 PACIFIC
Address 2: Not reported
City,State,Zip: STANTON, CA 90680
EPA ID: CAC002660689
Inactive Date: 06/07/2011
Create Date: 12/08/2010
Last Act Date: 12/08/2010
Mailing Name: Not reported
Mailing Address: 8100 PACIFIC
Mailing Address 2: Not reported
Mailing City,State,Zip: STANTON, CA 90680
Owner Name: CITY OF STANTON DEPT OF PUBLIC WORK
Owner Address: 8100 PACIFIC
Owner Address 2: Not reported
Owner City,State,Zip: STANTON, CA 90680
Contact Name: QUANG LE
Contact Address: 8100 PACIFIC
Contact Address 2: Not reported
City,State,Zip: STANTON, CA 90680

L414

**COUCH & PHILLIPPI
10680 FERN AVE
STANTON, CA**

RGA LUST

**S114607144
N/A**

**< 1/8
1 ft.**

Site 24 of 25 in cluster L

**Relative:
Higher**

RGA LUST:

**Actual:
71 ft.**

Name: COUCH & PHILLIPPI
Address: 10680 FERN AVE
City: STANTON
State: STANTON
2002 COUCH & PHILLIPPI 10680 FERN AVE
Name: COUCH & PHILLIPPI
Address: 10680 FERN AVE
City: STANTON
State: STANTON
2001 COUCH & PHILLIPPI 10680 FERN AVE

X415

**8251 MONROE STE #1, NEAR WELDING TABLE
STANTON, CA 90680**

CHMIRS

**S105641855
N/A**

**< 1/8
1 ft.**

Site 15 of 15 in cluster X

**Relative:
Higher**

CHMIRS:

**Actual:
69 ft.**

Name: Not reported
Address: 8251 MONROE STE #1, NEAR WELDING TABLE
City,State,Zip: STANTON, CA 90680
OES Incident Number: 06835

Map ID
Direction
Distance
Elevation

MAP FINDINGS

Site

Database(s)

EDR ID Number
EPA ID Number

(Continued)

S105641855

OES notification:	Not reported
OES Date:	2/16/1995
OES Time:	02:12:59 PM
Date Completed:	Not reported
Property Use:	Not reported
Agency Id Number:	Not reported
Agency Incident Number:	Not reported
Time Notified:	Not reported
Time Completed:	Not reported
Surrounding Area:	Not reported
Estimated Temperature:	Not reported
Property Management:	Not reported
More Than Two Substances Involved?:	Not reported
Resp Agency Personel # Of Decontaminated:	Not reported
Responding Agency Personel # Of Injuries:	Not reported
Responding Agency Personel # Of Fatalities:	Not reported
Others Number Of Decontaminated:	Not reported
Others Number Of Injuries:	Not reported
Others Number Of Fatalities:	Not reported
Vehicle Make/year:	Not reported
Vehicle License Number:	Not reported
Vehicle State:	Not reported
Vehicle Id Number:	Not reported
CA DOT PUC/ICC Number:	Not reported
Company Name:	Not reported
Reporting Officer Name/ID:	Not reported
Report Date:	Not reported
Facility Telephone:	Not reported
Waterway Involved:	YES
Waterway:	Not reported
Spill Site:	Not reported
Cleanup By:	flores fab-weld
Containment:	Not reported
What Happened:	Not reported
Type:	CHEMICAL
Measure:	Not reported
Other:	Not reported
Date/Time:	Not reported
Year:	1995
Agency:	flores fab-weld
Incident Date:	1930/15feb95
Admin Agency:	Not reported
Amount:	12 oz
Contained:	NO
Site Type:	OTHER
E Date:	Not reported
Substance:	laquer thinner
Unknown:	Not reported
Substance #2:	Not reported
Substance #3:	Not reported
Evacuations:	NO
Number of Injuries:	NO
Number of Fatalities:	NO
#1 Pipeline:	Not reported
#2 Pipeline:	Not reported
#3 Pipeline:	Not reported
#1 Vessel >= 300 Tons:	Not reported

Map ID
Direction
Distance
Elevation

MAP FINDINGS

Site

Database(s)

EDR ID Number
EPA ID Number

(Continued)

S105641855

#2 Vessel >= 300 Tons:	Not reported
#3 Vessel >= 300 Tons:	Not reported
Evacs:	Not reported
Injuries:	Not reported
Fatals:	Not reported
Comments:	Not reported
Description:	short in electrical cord caused laquer thinner to catch on fire

V416 **FORMER LIBERTY CABINETS**
8091 PACIFIC ST
STANTON, CA 92680

Site 7 of 9 in cluster V

Orange Co. Industrial Site S112206176
N/A

< 1/8
1 ft.

Relative: Higher	Orange Co. Industrial Site:
Actual: 69 ft.	Name: FORMER LIBERTY CABINETS
	Address: 8091 PACIFIC ST
	City,State,Zip: STANTON, CA 92680
	Case ID: 12IC011
	Record ID: RO0003587
	Current Status: CLOSED 1/17/2014
	Closure Type: Closure certification issued
	Released Chemical: DATA NOT ENTERED, SEE FILE

AC417 **MOBILE FLEET LUB**
8170 ELECTRIC
STANTON, CA 90680

Site 26 of 26 in cluster AC

RCRA-SQG 1000254233
FINDS CAD981658925
ECHO
HAZNET
HWTS

Relative: Lower	RCRA-SQG:	
Actual: 67 ft.	Date Form Received by Agency:	1986-11-10 00:00:00.0
	Handler Name:	MOBILE FLEET LUB
	Handler Address:	8170 ELECTRIC
	Handler City,State,Zip:	STANTON, CA 90680
	EPA ID:	CAD981658925
	Contact Name:	ENVIRONMENTAL MANAGER
	Contact Address:	8170 ELECTRIC
	Contact City,State,Zip:	STANTON, CA 90680
	Contact Telephone:	714-826-2090
	Contact Fax:	Not reported
	Contact Email:	Not reported
	Contact Title:	Not reported
	EPA Region:	09
	Land Type:	Other
	Federal Waste Generator Description:	Small Quantity Generator
	Non-Notifier:	Not reported
	Biennial Report Cycle:	Not reported
	Accessibility:	Not reported
	Active Site Indicator:	Handler Activities
	State District Owner:	CA
	State District:	4
	Mailing Address:	PO BOX 8657
	Mailing City,State,Zip:	ANAHEIM, CA 92802
	Owner Name:	BURO SIDNEY OWNER

Map ID
Direction
Distance
Elevation

MAP FINDINGS

Site

Database(s)

EDR ID Number
EPA ID Number

MOBILE FLEET LUB (Continued)

1000254233

Owner Type:	Private
Operator Name:	NOT REQUIRED
Operator Type:	Private
Short-Term Generator Activity:	No
Importer Activity:	No
Mixed Waste Generator:	No
Transporter Activity:	No
Transfer Facility Activity:	No
Recycler Activity with Storage:	No
Small Quantity On-Site Burner Exemption:	No
Smelting Melting and Refining Furnace Exemption:	No
Underground Injection Control:	No
Off-Site Waste Receipt:	No
Universal Waste Indicator:	No
Universal Waste Destination Facility:	No
Federal Universal Waste:	No
Active Site Fed-Reg Treatment Storage and Disposal Facility:	Not reported
Active Site Converter Treatment storage and Disposal Facility:	Not reported
Active Site State-Reg Treatment Storage and Disposal Facility:	Not reported
Active Site State-Reg Handler:	---
Federal Facility Indicator:	Not reported
Hazardous Secondary Material Indicator:	NN
Sub-Part K Indicator:	Not reported
Commercial TSD Indicator:	No
Treatment Storage and Disposal Type:	Not reported
2018 GPRA Permit Baseline:	Not on the Baseline
2018 GPRA Renewals Baseline:	Not on the Baseline
Permit Renewals Workload Universe:	Not reported
Permit Workload Universe:	Not reported
Permit Progress Universe:	Not reported
Post-Closure Workload Universe:	Not reported
Closure Workload Universe:	Not reported
202 GPRA Corrective Action Baseline:	No
Corrective Action Workload Universe:	No
Subject to Corrective Action Universe:	No
Non-TSDFs Where RCRA CA has Been Imposed Universe:	No
TSDFs Potentially Subject to CA Under 3004 (u)/(v) Universe:	No
TSDFs Only Subject to CA under Discretionary Auth Universe:	No
Corrective Action Priority Ranking:	No NCAPS ranking
Environmental Control Indicator:	No
Institutional Control Indicator:	No
Human Exposure Controls Indicator:	N/A
Groundwater Controls Indicator:	N/A
Operating TSDF Universe:	Not reported
Full Enforcement Universe:	Not reported
Significant Non-Complier Universe:	No
Unaddressed Significant Non-Complier Universe:	No
Addressed Significant Non-Complier Universe:	No
Significant Non-Complier With a Compliance Schedule Universe:	No
Financial Assurance Required:	Not reported
Handler Date of Last Change:	2002-06-27 03:28:11.0
Recognized Trader-Importer:	No
Recognized Trader-Exporter:	No
Importer of Spent Lead Acid Batteries:	No
Exporter of Spent Lead Acid Batteries:	No
Recycler Activity Without Storage:	Not reported
Manifest Broker:	Not reported

Map ID
Direction
Distance
Elevation

MAP FINDINGS

Site

Database(s)

EDR ID Number
EPA ID Number

MOBILE FLEET LUB (Continued)

1000254233

Sub-Part P Indicator: No

Handler - Owner Operator:

Owner/Operator Indicator:	Operator
Owner/Operator Name:	NOT REQUIRED
Legal Status:	Private
Date Became Current:	Not reported
Date Ended Current:	Not reported
Owner/Operator Address:	NOT REQUIRED
Owner/Operator City,State,Zip:	NOT REQUIRED, ME 99999
Owner/Operator Telephone:	415-555-1212
Owner/Operator Telephone Ext:	Not reported
Owner/Operator Fax:	Not reported
Owner/Operator Email:	Not reported

Owner/Operator Indicator:	Owner
Owner/Operator Name:	BURO SIDNEY OWNER
Legal Status:	Private
Date Became Current:	Not reported
Date Ended Current:	Not reported
Owner/Operator Address:	NOT REQUIRED
Owner/Operator City,State,Zip:	NOT REQUIRED, ME 99999
Owner/Operator Telephone:	415-555-1212
Owner/Operator Telephone Ext:	Not reported
Owner/Operator Fax:	Not reported
Owner/Operator Email:	Not reported

Historic Generators:

Receive Date:	1986-11-10 00:00:00.0
Handler Name:	MOBILE FLEET LUB
Federal Waste Generator Description:	Small Quantity Generator
State District Owner:	CA
Large Quantity Handler of Universal Waste:	No
Recognized Trader Importer:	No
Recognized Trader Exporter:	No
Spent Lead Acid Battery Importer:	No
Spent Lead Acid Battery Exporter:	No
Current Record:	Yes
Non Storage Recycler Activity:	Not reported
Electronic Manifest Broker:	Not reported

List of NAICS Codes and Descriptions:

NAICS Codes:	No NAICS Codes Found
--------------	----------------------

Facility Has Received Notices of Violations:

Violations:	No Violations Found
-------------	---------------------

Evaluation Action Summary:

Evaluations:	No Evaluations Found
--------------	----------------------

FINDS:

Registry ID:	110002740703
--------------	--------------

Map ID
Direction
Distance
Elevation

MAP FINDINGS

Site

Database(s)

EDR ID Number
EPA ID Number

MOBILE FLEET LUB (Continued)

1000254233

Click Here:

Environmental Interest/Information System:

RCRAInfo is a national information system that supports the Resource Conservation and Recovery Act (RCRA) program through the tracking of events and activities related to facilities that generate, transport, and treat, store, or dispose of hazardous waste. RCRAInfo allows RCRA program staff to track the notification, permit, compliance, and corrective action activities required under RCRA.

[Click this hyperlink](#) while viewing on your computer to access additional FINDS: detail in the EDR Site Report.

ECHO:

Envid: 1000254233
Registry ID: 110002740703
DFR URL: <http://echo.epa.gov/detailed-facility-report?fid=110002740703>
Name: MOBILE FLEET LUB
Address: 8170 ELECTRIC
City,State,Zip: STANTON, CA 90680

HAZNET:

Name: MOBILE FLEET LUB
Address: 8170 ELECTRIC
Address 2: Not reported
City,State,Zip: STANTON, CA 906800000
Contact: --
Telephone: --
Mailing Name: Not reported
Mailing Address: PO BOX 8657

Year: 1993
Gepaid: CAD981658925
TSD EPA ID: CAD000088252
CA Waste Code: 223 - Unspecified oil-containing waste
Disposal Method: H01 - Transfer Station
Tons: 0.3

Year: 1993
Gepaid: CAD981658925
TSD EPA ID: CAT080011059
CA Waste Code: 223 - Unspecified oil-containing waste
Disposal Method: R01 - Recycler
Tons: 0.125

Additional Info:

Year: 1993
Gen EPA ID: CAD981658925

Shipment Date: 19930205
Creation Date: 9/15/1995 0:00:00
Receipt Date: 19930205
Manifest ID: 90715532
Trans EPA ID: CAD983615287
Trans Name: Not reported

Map ID
Direction
Distance
Elevation

MAP FINDINGS

Site

Database(s)

EDR ID Number
EPA ID Number

MOBILE FLEET LUB (Continued)

1000254233

Trans 2 EPA ID: Not reported
Trans 2 Name: Not reported
TSDF EPA ID: CAD000088252
Trans Name: Not reported
TSDF Alt EPA ID: CAD000088252
TSDF Alt Name: Not reported
Waste Code Description: 223 - Unspecified oil-containing waste
RCRA Code: Not reported
Meth Code: H01 - Transfer Station
Quantity Tons: 0.3
Waste Quantity: 600
Quantity Unit: P
Additional Code 1: Not reported
Additional Code 2: Not reported
Additional Code 3: Not reported
Additional Code 4: Not reported
Additional Code 5: Not reported

Shipment Date: 19930126
Creation Date: 9/15/1995 0:00:00
Receipt Date: 19930129
Manifest ID: 92764410
Trans EPA ID: CAT080011059
Trans Name: Not reported
Trans 2 EPA ID: CAT080011059
Trans 2 Name: Not reported
TSDF EPA ID: CAT080011059
Trans Name: Not reported
TSDF Alt EPA ID: Not reported
TSDF Alt Name: Not reported
Waste Code Description: 223 - Unspecified oil-containing waste
RCRA Code: Not reported
Meth Code: R01 - Recycler
Quantity Tons: 0.125
Waste Quantity: 250
Quantity Unit: P
Additional Code 1: Not reported
Additional Code 2: Not reported
Additional Code 3: Not reported
Additional Code 4: Not reported
Additional Code 5: Not reported

HWTS:

Name: MOBILE FLEET LUB
Address: 8170 ELECTRIC
Address 2: Not reported
City,State,Zip: STANTON, CA 906800000
EPA ID: CAD981658925
Inactive Date: 01/01/1900
Create Date: 04/10/1987
Last Act Date: 08/10/2004
Mailing Name: Not reported
Mailing Address: PO BOX 8657
Mailing Address 2: Not reported
Mailing City,State,Zip: ANAHEIM, CA 928020000
Owner Name: --
Owner Address: --

Map ID
Direction
Distance
Elevation

MAP FINDINGS

Site

Database(s)

EDR ID Number
EPA ID Number

MOBILE FLEET LUB (Continued)

1000254233

Owner Address 2: Not reported
Owner City,State,Zip: --, 99 --
Contact Name: --
Contact Address: --
Contact Address 2: Not reported
City,State,Zip: --, 99 --

AA418 **CITY OF STANTON CORPORATE YARD**
8100 PACIFIC AVE
< 1/8 STANTON, CA 90680
1 ft.

FINDS 1024687947
ECHO N/A

Site 9 of 9 in cluster AA

Relative: FINDS:
Higher Registry ID: 110070476341
Actual:
69 ft. Click Here:

Environmental Interest/Information System:

RCRAInfo is a national information system that supports the Resource Conservation and Recovery Act (RCRA) program through the tracking of events and activities related to facilities that generate, transport, and treat, store, or dispose of hazardous waste. RCRAInfo allows RCRA program staff to track the notification, permit, compliance, and corrective action activities required under RCRA.

[Click this hyperlink](#) while viewing on your computer to access additional FINDS: detail in the EDR Site Report.

ECHO:
Envid: 1024687947
Registry ID: 110070476341
DFR URL: <http://echo.epa.gov/detailed-facility-report?fid=110070476341>
Name: CITY OF STANTON CORPORATE YARD
Address: 8100 PACIFIC AVE
City,State,Zip: STANTON, CA 90680

M419 **QUICKSAND**
8358 STANDUSTRIAL AVENUE
< 1/8 STANTON, CA 90680
1 ft.

FINDS 1010728395
N/A

Site 35 of 40 in cluster M

Relative: FINDS:
Higher Registry ID: 110033612696
Actual:
72 ft. Click Here:

Environmental Interest/Information System:

California Department of Toxic Substances Control EnviroStor System (DTSC-EnviroStor) is an online search and Geographic Information System (GIS) tool for identifying sites that have known contamination or sites for which there may be reasons to investigate further. The EnviroStor database includes the following site types: Federal Superfund sites (National Priorities List (NPL)); State Response, including Military Facilities and State Superfund; Voluntary Cleanup; and School sites.
OSHA ESTABLISHMENT

Map ID
Direction
Distance
Elevation

MAP FINDINGS

Site

Database(s)

EDR ID Number
EPA ID Number

QUICKSAND (Continued)

1010728395

[Click this hyperlink](#) while viewing on your computer to access additional FINDS: detail in the EDR Site Report.

P420 **ROBERT MILLS LANDSCAPING**
10652 FLOWER AVE
STANTON, CA 90680

UST **U003879888**
N/A

< 1/8

1 ft.

Site 6 of 7 in cluster P

Relative:
Lower

UST:

Actual:
67 ft.

Name: ROBERT MILLS LANDSCAPING
Address: 10652 FLOWER AVE
City,State,Zip: STANTON, CA 90680
Facility ID: 12012
Permitting Agency: ORANGE COUNTY
Latitude: 33.809102
Longitude: -117.99269

V421 **LIBERTY CABINETS INC**
8097 PACIFIC ST
STANTAON, CA 90680

FINDS **1024369658**
N/A

< 1/8

1 ft.

Site 8 of 9 in cluster V

Relative:
Higher

FINDS:

Actual:
69 ft.

Registry ID: 110070271829

Click Here:

Environmental Interest/Information System:
OSHA ESTABLISHMENT

[Click this hyperlink](#) while viewing on your computer to access additional FINDS: detail in the EDR Site Report.

K422 **CITY FIRE STATION**
7871 PACIFIC ST
STANTON, CA 90680

HIST UST **U001565190**
N/A

< 1/8

1 ft.

Site 6 of 8 in cluster K

Relative:
Lower

HIST UST:

Actual:
67 ft.

Name: CITY FIRE STATION
Address: 7871 PACIFIC ST
City,State,Zip: STANTON, CA 90680
File Number: Not reported
URL: Not reported
Region: STATE
Facility ID: 00000018660
Facility Type: Other
Other Type: FIRE STATION
Contact Name: JEROLD L. HUNTER
Telephone: 7148912521
Owner Name: CITY OF STANTON
Owner Address: 7800 KATELLA AVE
Owner City,St,Zip: STANTON, CA 90680

Map ID
Direction
Distance
Elevation

MAP FINDINGS

Site

Database(s)

EDR ID Number
EPA ID Number

CITY FIRE STATION (Continued)

U001565190

Total Tanks: 0001

Tank Num: 001
Container Num: E 415418
Year Installed: 1962
Tank Capacity: 00001000
Tank Used for: PRODUCT
Type of Fuel: REGULAR
Container Construction Thickness: Not reported
Leak Detection: Stock Inventor

S423

**T.A. PUMP SALES AND SVC
10770 BEACH BLVD
STANTON, CA 90680**

**FINDS 1024667249
ECHO N/A**

**< 1/8
1 ft.**

Site 8 of 10 in cluster S

**Relative:
Higher**

FINDS:
Registry ID: 110070455643

**Actual:
68 ft.**

Click Here:

Environmental Interest/Information System:

RCRAInfo is a national information system that supports the Resource Conservation and Recovery Act (RCRA) program through the tracking of events and activities related to facilities that generate, transport, and treat, store, or dispose of hazardous waste. RCRAInfo allows RCRA program staff to track the notification, permit, compliance, and corrective action activities required under RCRA.

[Click this hyperlink](#) while viewing on your computer to access additional FINDS: detail in the EDR Site Report.

ECHO:

Envid: 1024667249
Registry ID: 110070455643
DFR URL: <http://echo.epa.gov/detailed-facility-report?fid=110070455643>
Name: T.A. PUMP SALES AND SVC
Address: 10770 BEACH BLVD
City,State,Zip: STANTON, CA 90680

L424

**ORANGE COUNTY CHEMICAL SUPPLY/ULTRA CLEAN
10680 FERN AVE
STANTON, CA 90680**

**FINDS 1025457429
N/A**

**< 1/8
1 ft.**

Site 25 of 25 in cluster L

**Relative:
Higher**

FINDS:
Registry ID: 110070530566

**Actual:
71 ft.**

Click Here:

Environmental Interest/Information System:

US National Pollutant Discharge Elimination System (NPDES) module of the Compliance Information System (ICIS) tracks surface water permits issued under the Clean Water Act. Under NPDES, all facilities that discharge pollutants from any point source into waters of the United States are required to obtain a permit. The permit will likely contain

Map ID
Direction
Distance
Elevation

MAP FINDINGS

Site

Database(s)

EDR ID Number
EPA ID Number

ORANGE COUNTY CHEMICAL SUPPLY/ULTRA CLEAN (Continued)

1025457429

limits on what can be discharged, impose monitoring and reporting requirements, and include other provisions to ensure that the discharge does not adversely affect water quality.

[Click this hyperlink](#) while viewing on your computer to access additional FINDS: detail in the EDR Site Report.

V425

**ZIONS FIRST NATIONAL BANK
8097 PACIFIC STREET
STANTON, CA 90680**

RCRA NonGen / NLR

**1025881310
CAP000225375**

< 1/8
1 ft.

Site 9 of 9 in cluster V

**Relative:
Higher**

RCRA NonGen / NLR:

**Actual:
69 ft.**

Date Form Received by Agency:	2012-08-27 00:00:00.0
Handler Name:	ZIONS FIRST NATIONAL BANK
Handler Address:	8097 PACIFIC STREET
Handler City,State,Zip:	STANTON, CA 90680
EPA ID:	CAP000225375
Contact Name:	JULIUS HANNEGAN
Contact Address:	2213 MEYERS AVE
Contact City,State,Zip:	ESCONDIDO, CA 92029
Contact Telephone:	760-489-5600 x610
Contact Fax:	760-489-5625
Contact Email:	JHANNEGAN@ADVANCEDCHEMICAL.NET
Contact Title:	PROJ MGR
EPA Region:	09
Land Type:	Private
Federal Waste Generator Description:	Not a generator, verified
Non-Notifier:	Not reported
Biennial Report Cycle:	Not reported
Accessibility:	Not reported
Active Site Indicator:	Not reported
State District Owner:	Not reported
State District:	Not reported
Mailing Address:	3135 N FAIRFIELD RD
Mailing City,State,Zip:	LAYTON, UT 84041
Owner Name:	ZIONS FIRST NATIONAL BANK
Owner Type:	Private
Operator Name:	ZACKERY NELSON
Operator Type:	Private
Short-Term Generator Activity:	No
Importer Activity:	No
Mixed Waste Generator:	No
Transporter Activity:	No
Transfer Facility Activity:	No
Recycler Activity with Storage:	No
Small Quantity On-Site Burner Exemption:	No
Smelting Melting and Refining Furnace Exemption:	No
Underground Injection Control:	No
Off-Site Waste Receipt:	No
Universal Waste Indicator:	No
Universal Waste Destination Facility:	No
Federal Universal Waste:	No
Active Site Fed-Reg Treatment Storage and Disposal Facility:	Not reported
Active Site Converter Treatment storage and Disposal Facility:	Not reported
Active Site State-Reg Treatment Storage and Disposal Facility:	Not reported
Active Site State-Reg Handler:	---
Federal Facility Indicator:	Not reported

Map ID
Direction
Distance
Elevation

MAP FINDINGS

Site

Database(s)

EDR ID Number
EPA ID Number

ZIONS FIRST NATIONAL BANK (Continued)

1025881310

Hazardous Secondary Material Indicator:	N
Sub-Part K Indicator:	Not reported
Commercial TSD Indicator:	No
Treatment Storage and Disposal Type:	Not reported
2018 GPRA Permit Baseline:	Not on the Baseline
2018 GPRA Renewals Baseline:	Not on the Baseline
Permit Renewals Workload Universe:	Not reported
Permit Workload Universe:	Not reported
Permit Progress Universe:	Not reported
Post-Closure Workload Universe:	Not reported
Closure Workload Universe:	Not reported
202 GPRA Corrective Action Baseline:	No
Corrective Action Workload Universe:	No
Subject to Corrective Action Universe:	No
Non-TSDs Where RCRA CA has Been Imposed Universe:	No
TSDs Potentially Subject to CA Under 3004 (u)/(v) Universe:	No
TSDs Only Subject to CA under Discretionary Auth Universe:	No
Corrective Action Priority Ranking:	No NCAPS ranking
Environmental Control Indicator:	No
Institutional Control Indicator:	No
Human Exposure Controls Indicator:	N/A
Groundwater Controls Indicator:	N/A
Operating TSD Universe:	Not reported
Full Enforcement Universe:	Not reported
Significant Non-Complier Universe:	No
Unaddressed Significant Non-Complier Universe:	No
Addressed Significant Non-Complier Universe:	No
Significant Non-Complier With a Compliance Schedule Universe:	No
Financial Assurance Required:	Not reported
Handler Date of Last Change:	2012-08-27 14:07:09.0
Recognized Trader-Importer:	No
Recognized Trader-Exporter:	No
Importer of Spent Lead Acid Batteries:	No
Exporter of Spent Lead Acid Batteries:	No
Recycler Activity Without Storage:	No
Manifest Broker:	No
Sub-Part P Indicator:	No

Hazardous Waste Summary:

Waste Code:	D001
Waste Description:	IGNITABLE WASTE
Waste Code:	D002
Waste Description:	CORROSIVE WASTE

Handler - Owner Operator:

Owner/Operator Indicator:	Owner
Owner/Operator Name:	ZIONS FIRST NATIONAL BANK
Legal Status:	Private
Date Became Current:	2011-11-08 00:00:00.
Date Ended Current:	Not reported
Owner/Operator Address:	1 S MAIN ST
Owner/Operator City,State,Zip:	SALT LAKE CITY, UT 84111
Owner/Operator Telephone:	801-844-7392
Owner/Operator Telephone Ext:	Not reported

Map ID
Direction
Distance
Elevation

MAP FINDINGS

Site

Database(s)

EDR ID Number
EPA ID Number

ZIONS FIRST NATIONAL BANK (Continued)

1025881310

Owner/Operator Fax: Not reported
Owner/Operator Email: Not reported

Owner/Operator Indicator: Operator
Owner/Operator Name: ZACKERY NELSON
Legal Status: Private
Date Became Current: 2011-11-08 00:00:00.
Date Ended Current: Not reported
Owner/Operator Address: Not reported
Owner/Operator City,State,Zip: Not reported
Owner/Operator Telephone: Not reported
Owner/Operator Telephone Ext: Not reported
Owner/Operator Fax: Not reported
Owner/Operator Email: Not reported

Owner/Operator Indicator: Operator
Owner/Operator Name: ZACKERY NELSON
Legal Status: Private
Date Became Current: 2011-11-08 00:00:00.
Date Ended Current: Not reported
Owner/Operator Address: Not reported
Owner/Operator City,State,Zip: Not reported
Owner/Operator Telephone: Not reported
Owner/Operator Telephone Ext: Not reported
Owner/Operator Fax: Not reported
Owner/Operator Email: Not reported

Owner/Operator Indicator: Owner
Owner/Operator Name: ZIONS FIRST NATIONAL BANK
Legal Status: Private
Date Became Current: 2011-11-08 00:00:00.
Date Ended Current: Not reported
Owner/Operator Address: 1 S MAIN ST
Owner/Operator City,State,Zip: SALT LAKE CITY, UT 84111
Owner/Operator Telephone: 801-844-7392
Owner/Operator Telephone Ext: Not reported
Owner/Operator Fax: Not reported
Owner/Operator Email: Not reported

Historic Generators:

Receive Date: 2012-08-27 00:00:00.0
Handler Name: ZIONS FIRST NATIONAL BANK
Federal Waste Generator Description: Not a generator, verified
State District Owner: Not reported
Large Quantity Handler of Universal Waste: No
Recognized Trader Importer: No
Recognized Trader Exporter: No
Spent Lead Acid Battery Importer: No
Spent Lead Acid Battery Exporter: No
Current Record: Yes
Non Storage Recycler Activity: Not reported
Electronic Manifest Broker: Not reported

Receive Date: 2012-05-23 00:00:00.0
Handler Name: ZIONS FIRST NATIONAL BANK
Federal Waste Generator Description: Small Quantity Generator
State District Owner: Not reported

Map ID
Direction
Distance
Elevation

MAP FINDINGS

Site

Database(s)

EDR ID Number
EPA ID Number

ZIONS FIRST NATIONAL BANK (Continued)

1025881310

Large Quantity Handler of Universal Waste: No
Recognized Trader Importer: No
Recognized Trader Exporter: No
Spent Lead Acid Battery Importer: No
Spent Lead Acid Battery Exporter: No
Current Record: No
Non Storage Recycler Activity: Not reported
Electronic Manifest Broker: Not reported

List of NAICS Codes and Descriptions:

NAICS Code: 531312
NAICS Description: NONRESIDENTIAL PROPERTY MANAGERS

Facility Has Received Notices of Violations:

Violations: No Violations Found

Evaluation Action Summary:

Evaluations: No Evaluations Found

M426

**FORMER QUICKSAND FACILITY
8358 STANDUSTRIAL ST
STANTON, CA 90680**

**HAZNET
HWTS**

**S123605988
N/A**

**< 1/8
1 ft.**

Site 36 of 40 in cluster M

**Relative:
Higher**

**Actual:
72 ft.**

HAZNET:

Name: FORMER QUICKSAND FACILITY
Address: 8358 STANDUSTRIAL ST
Address 2: Not reported
City,State,Zip: STANTON, CA 90680
Contact: CHARLES CURREY
Telephone: 7607309100
Mailing Name: Not reported
Mailing Address: 2725 JEFFERSON ST, STE 1

Year: 2016
Gepaid: CAC002876870
TSD EPA ID: NVT330010000
CA Waste Code: 352 - Other organic solids
Disposal Method: H132 - Landfill Or Surface Impoundment That Will Be Closed As
Landfill(To Include On-Site Treatment And/Or Stabilization)
Tons: 16.856

Year: 2016
Gepaid: CAC002876870
TSD EPA ID: NVT330010000
CA Waste Code: 352 - Other organic solids
Disposal Method: H039 - Other Recovery Of Reclamation For Reuse Including Acid
Regeneration, Organics Recovery Ect
Tons: 42.14

HWTS:

Name: FORMER QUICKSAND FACILITY
Address: 8358 STANDUSTRIAL ST

Map ID
Direction
Distance
Elevation

MAP FINDINGS

Site

Database(s)

EDR ID Number
EPA ID Number

FORMER QUICKSAND FACILITY (Continued)

S123605988

Address 2: Not reported
City,State,Zip: STANTON, CA 90680
EPA ID: CAC002876870
Inactive Date: 12/08/2016
Create Date: 09/07/2016
Last Act Date: 12/08/2016
Mailing Name: Not reported
Mailing Address: 2725 JEFFERSON ST, STE 1
Mailing Address 2: Not reported
Mailing City,State,Zip: CARLSBAD, CA 92008
Owner Name: CURREY SURVIVOR TRUST
Owner Address: 2725 JEFFERSON ST, STE 1
Owner Address 2: Not reported
Owner City,State,Zip: CARLSBAD, CA 92008
Contact Name: CHARLES CURREY
Contact Address: 2725 JEFFERSON ST, STE 1
Contact Address 2: Not reported
City,State,Zip: CARLSBAD, CA 92008

T427 **PURRFECT AUTO SERVICE #32**
10711 BEACH BLVD
STANTON, CA 92680

< 1/8
1 ft.

CERS HAZ WASTE
HAZNET
CERS
HWTS

S113085950
N/A

Site 6 of 8 in cluster T

Relative:
Higher
Actual:
68 ft.

CERS HAZ WASTE:
Name: CALIFORNIA SMOG & REPAIR
Address: 10711 BEACH BLVD
City,State,Zip: STANTON, CA 90680
Site ID: 432897
CERS ID: 10547728
CERS Description: Hazardous Waste Generator

HAZNET:

Name: PURRFECT AUTO SERVICE #32
Address: 10711 BEACH BLVD
Address 2: Not reported
City,State,Zip: STANTON, CA 926800000
Contact: TERESA BROWN
Telephone: 7147618863
Mailing Name: Not reported
Mailing Address: 10711 BEACH BLVD

Year: 1997
Gepaid: CAL000160998
TSD EPA ID: CAT080013352
CA Waste Code: 133 - Aqueous solution with total organic residues 10 percent or more
Disposal Method: R01 - Recycler
Tons: 0.3336

Additional Info:

Year: 1997
Gen EPA ID: CAL000160998

Shipment Date: 19971008
Creation Date: 7/23/1998 0:00:00

Map ID
Direction
Distance
Elevation

MAP FINDINGS

Site

Database(s)

EDR ID Number
EPA ID Number

PURRFECT AUTO SERVICE #32 (Continued)

S113085950

Receipt Date: 19971008
Manifest ID: 96833772
Trans EPA ID: CAD028277036
Trans Name: Not reported
Trans 2 EPA ID: Not reported
Trans 2 Name: Not reported
TSDf EPA ID: CAT080013352
Trans Name: Not reported
TSDf Alt EPA ID: Not reported
TSDf Alt Name: Not reported
Waste Code Description: 133 - Aqueous solution with 10% or more total organic residues
RCRA Code: Not reported
Meth Code: R01 - Recycler
Quantity Tons: 0.3336
Waste Quantity: 80
Quantity Unit: G
Additional Code 1: Not reported
Additional Code 2: Not reported
Additional Code 3: Not reported
Additional Code 4: Not reported
Additional Code 5: Not reported

CERS:

Name: CALIFORNIA SMOG & REPAIR
Address: 10711 BEACH BLVD
City,State,Zip: STANTON, CA 90680
Site ID: 432897
CERS ID: 10547728
CERS Description: Chemical Storage Facilities

Violations:

Site ID: 432897
Site Name: CALIFORNIA SMOG & REPAIR
Violation Date: 10-15-2014
Citation: HSC 6.95 25508(a)(1) - California Health and Safety Code, Chapter 6.95, Section(s) 25508(a)(1)
Violation Description: Failure to complete and electronically submit hazardous material inventory information for all reportable hazardous materials on site at or above reportable quantities.
Violation Notes: Returned to compliance on 06/12/2017.
Violation Division: Orange County Environmental Health
Violation Program: HMRRP
Violation Source: CERS

Site ID: 432897
Site Name: CALIFORNIA SMOG & REPAIR
Violation Date: 02-08-2016
Citation: 22 CCR 12 66262.34(f) - California Code of Regulations, Title 22, Chapter 12, Section(s) 66262.34(f)
Violation Description: Failure to properly label hazardous waste accumulation containers with the following requirements: "Hazardous Waste", name and address of the generator, physical and chemical characteristics of the Hazardous Waste, and starting accumulation date.
Violation Notes: Returned to compliance on 07/03/2017. Used oil filter drum was not labeled. A label was given on this date. Violation was corrected while on site. No further action needed.
Violation Division: Orange County Environmental Health

Map ID
Direction
Distance
Elevation

MAP FINDINGS

Site

Database(s)

EDR ID Number
EPA ID Number

PURRFECT AUTO SERVICE #32 (Continued)

S113085950

Violation Program: HW
Violation Source: CERS

Site ID: 432897
Site Name: CALIFORNIA SMOG & REPAIR
Violation Date: 10-15-2014
Citation: HSC 6.95 25508(d) - California Health and Safety Code, Chapter 6.95, Section(s) 25508(d)
Violation Description: Failure to complete and/or electronically submit a business plan when storing/handling a hazardous material at or above reportable quantities.

Violation Notes: Returned to compliance on 06/12/2017.
Violation Division: Orange County Environmental Health
Violation Program: HMRRP
Violation Source: CERS

Evaluation:

Eval General Type: Compliance Evaluation Inspection
Eval Date: 02-08-2016
Violations Found: No
Eval Type: Routine done by local agency
Eval Notes: On site to conduct hazardous materials chemical inventory and business emergency plan inspection this date, consent to enter, inspect and take photographs was given by George August The HMBEP has been submitted through ----Esubmit while on site updated chemical inventory. This facility will still need to submit a facility map. The facility has the following hazardous materials that exceed the required disclosure quantities: New oil ATF Waste oil Note: Please review the maximum amount of each chemical that is onsite. Also review the average daily amount and revise it so that it reflects the amount of each chemical that is typically onsite. Reporting thresholds are 500 pounds of solid or 55 gallons of liquid or 200 cubic feet of gas.

Eval Division: Orange County Environmental Health
Eval Program: HMRRP
Eval Source: CERS

Eval General Type: Compliance Evaluation Inspection
Eval Date: 02-08-2016
Violations Found: Yes
Eval Type: Routine done by local agency
Eval Notes: On site to conduct a Hazardous Waste Inspection. Met with George August who explained the process, escorted me through the site and gave consent to enter/inspect. Facility contains: Waste oil, waste oil filters, waste antifreeze and a parts washer. Hazardous waste containers are properly covered. Documents Available for review: 1. Hazardous waste Manifest/Receipts (keep a copy on site for three years). 2. Hazardous Waste Emergency Response information.

Eval Division: Orange County Environmental Health
Eval Program: HW
Eval Source: CERS

Eval General Type: Other/Unknown
Eval Date: 04-05-2016
Violations Found: No
Eval Type: Other, not routine, done by local agency
Eval Notes: FA0037789 (A15) California Smog & Repair 10711 Beach Blvd. Stanton, CA 90680 Change from VMBT to SPCC.

Map ID
Direction
Distance
Elevation

MAP FINDINGS

Site

Database(s)

EDR ID Number
EPA ID Number

PURRFECT AUTO SERVICE #32 (Continued)

S113085950

Eval Division:	Orange County Environmental Health
Eval Program:	APSA
Eval Source:	CERS
Eval General Type:	Compliance Evaluation Inspection
Eval Date:	01-24-2018
Violations Found:	No
Eval Type:	Routine done by local agency
Eval Notes:	INSPECTOR COMMENTS: The facility's EPA ID number is inactive. I worked this date with George on filling out DTSC's Form 1358 to reactivate the EPA ID number. George will be submitting his application to reactivate his EPA ID number. No violations observed this date.
Eval Division:	Orange County Environmental Health
Eval Program:	HW
Eval Source:	CERS
Eval General Type:	Compliance Evaluation Inspection
Eval Date:	01-24-2018
Violations Found:	No
Eval Type:	Routine done by local agency
Eval Notes:	INSPECTOR COMMENTS: The following hazardous materials were observed on site in quantities that meet or exceed disclosure thresholds: Motor Oil, 600 gallons Used Oil, 440 gallons Used Antifreeze, 55 gallons The facility had not yet submitted their Hazardous Materials Disclosure & Business Emergency Plan (HMBP). Today I worked with George on creating an account on California Environmental Reporting System (CERS). We completed and submitted the HMBP. The HMBP will be accepted.
Eval Division:	Orange County Environmental Health
Eval Program:	HMRRP
Eval Source:	CERS
Eval General Type:	Compliance Evaluation Inspection
Eval Date:	07-24-2013
Violations Found:	No
Eval Type:	Routine done by local agency
Eval Notes:	On-site for routine inspection. Permission to enter, inspect, and take photographs granted by George August this date. Hazardous Waste receipts made available and reviewed. Hazardous waste is hauled by Abbot Oil and Safety Kleen HW containers properly labeled Emergency numbers posted. Inspected trash/dumpster and it does not appear to contain any hazardous waste. The perimeter of the facility was also inspected; no obvious signs of releases were noted. Facility has one 480 gallon visually monitored basement tank
Eval Division:	Orange County Environmental Health
Eval Program:	HW
Eval Source:	CERS
Eval General Type:	Other/Unknown
Eval Date:	08-07-2015
Violations Found:	No
Eval Type:	Other, not routine, done by local agency
Eval Notes:	Not reported
Eval Division:	Orange County Environmental Health
Eval Program:	HMRRP
Eval Source:	CERS
Eval General Type:	Other/Unknown

Map ID
Direction
Distance
Elevation

MAP FINDINGS

Site

Database(s)

EDR ID Number
EPA ID Number

PURRFECT AUTO SERVICE #32 (Continued)

S113085950

Eval Date: 10-15-2014
Violations Found: Yes
Eval Type: Other, not routine, done by local agency
Eval Notes: Orange County Environmental Health as the Certified Unified Program Agency (OC CUPA) is the administrating agency for the Hazardous Materials Disclosure and Business Emergency Plan programs (HMD/BEP) previously administered by the Orange County Fire Authority. During the months of August and December of 2013, the OC CUPA sent out letters to regulated businesses requesting them to electronically submit their HMD/BEP forms. Electronic submission of these forms is a legal requirement. Failure to submit HMD/BEP forms is in violation of the California Health & Safety Code Chapter 6.95. According to our records there is no electronic submission for this facility. Please go to www.esubmit.ocgov.com to request a username and password and submit your HMD/BEP forms within the next 30 days. Businesses may also submit forms via the California Environmental Reporting System. Please verify that all owner information that is prepopulated on the E-Submit Portal is still [Truncated]

Eval Division: Orange County Environmental Health
Eval Program: HMRRP
Eval Source: CERS

Eval General Type: Compliance Evaluation Inspection
Eval Date: 10-20-2016
Violations Found: No
Eval Type: Routine done by local agency
Eval Notes: On site to conduct a routine inspection of the facility in regards to the volume of aboveground Petroleum storage. I spoke with the Owner Mr. George August. The facility has 1215 gallons of petroleum stored in containers and a tank. This facility is not regulated in the APST program.

Eval Division: Orange County Environmental Health
Eval Program: APSA
Eval Source: CERS

Eval General Type: Other/Unknown
Eval Date: 10-22-2015
Violations Found: No
Eval Type: Other, not routine, done by local agency
Eval Notes: Reviewed Esubmit on this date, submittal has been declined due to the following. Under Mixtures Hazardous Components: CAS is 70514-12-4, Percent wt 99% Fire Code Hazard Class: uncheck Other health and check Combustible Liquid Class III-B Federal Hazardous Categories: Check Fire, Acute and Chronic Health Map: No map was uploaded: Please make sure the following is on map: Site Layout Site Orientation (North, South, etc.) Loading Areas Internal Roads Adjacent Streets Storm Drains and Sewers Access and Exit Points Emergency Shutoffs Evacuation Staging Areas Hazardous Material Storage Areas Hazardous Material Handling Areas Emergency Response Equipment The labels and writing should be readable from left to right Facility Location of each hazardous material storage area Location of each hazardous material handling area Location of emergency response equipment. For example, equipment for fire suppression, approach and [Truncated]

Eval Division: Orange County Environmental Health
Eval Program: HMRRP
Eval Source: CERS

Map ID
Direction
Distance
Elevation

MAP FINDINGS

Site

Database(s)

EDR ID Number
EPA ID Number

PURRFECT AUTO SERVICE #32 (Continued)

S113085950

Eval General Type: Other/Unknown
Eval Date: 10-22-2015
Violations Found: No
Eval Type: Other, not routine, done by local agency
Eval Notes: Reviewed site for waste chemicals
Eval Division: Orange County Environmental Health
Eval Program: HW
Eval Source: CERS

Enforcement Action:

Site ID: 432897
Site Name: CALIFORNIA SMOG & REPAIR
Site Address: 10711 BEACH BLVD
Site City: STANTON
Site Zip: 90680
Enf Action Date: 08-07-2015
Enf Action Type: Notice of Violation (Unified Program)
Enf Action Description: Notice of Violation Issued by the Inspector at the Time of Inspection
Enf Action Notes: Failure to Electronically Submit HMD/BEP.
Enf Action Division: Orange County Environmental Health
Enf Action Program: HMRRP
Enf Action Source: CERS

Coordinates:

Site ID: 432897
Facility Name: CALIFORNIA SMOG & REPAIR
Env Int Type Code: HMBP
Program ID: 10547728
Coord Name: Not reported
Ref Point Type Desc: Center of a facility or station.
Latitude: 33.806910
Longitude: -117.993580

Affiliation:

Affiliation Type Desc: Identification Signer
Entity Name: George August
Entity Title: President
Affiliation Address: Not reported
Affiliation City: Not reported
Affiliation State: Not reported
Affiliation Country: Not reported
Affiliation Zip: Not reported
Affiliation Phone: Not reported

Affiliation Type Desc: Property Owner
Entity Name: George August
Entity Title: Not reported
Affiliation Address: 10711 BEACH BLVD
Affiliation City: STANTON
Affiliation State: CA
Affiliation Country: United States
Affiliation Zip: 90680
Affiliation Phone: (714) 477-3478

Affiliation Type Desc: Legal Owner
Entity Name: California Emission Specialists, Inc.

Map ID
Direction
Distance
Elevation

MAP FINDINGS

Site

Database(s)

EDR ID Number
EPA ID Number

PURRFECT AUTO SERVICE #32 (Continued)

S113085950

Entity Title: Not reported
Affiliation Address: 10711 BEACH BLVD
Affiliation City: STANTON
Affiliation State: CA
Affiliation Country: United States
Affiliation Zip: 90680
Affiliation Phone: (714) 995-7591

Affiliation Type Desc: Operator
Entity Name: George August
Entity Title: Not reported
Affiliation Address: Not reported
Affiliation City: Not reported
Affiliation State: Not reported
Affiliation Country: Not reported
Affiliation Zip: Not reported
Affiliation Phone: (714) 477-3478

Affiliation Type Desc: Document Preparer
Entity Name: George August
Entity Title: Not reported
Affiliation Address: Not reported
Affiliation City: Not reported
Affiliation State: Not reported
Affiliation Country: Not reported
Affiliation Zip: Not reported
Affiliation Phone: Not reported

Affiliation Type Desc: Environmental Contact
Entity Name: George August
Entity Title: Not reported
Affiliation Address: 10711 BEACH BLVD
Affiliation City: STANTON
Affiliation State: CA
Affiliation Country: Not reported
Affiliation Zip: 90680
Affiliation Phone: Not reported

Affiliation Type Desc: Facility Mailing Address
Entity Name: Mailing Address
Entity Title: Not reported
Affiliation Address: 10711 BEACH BLVD
Affiliation City: STANTON
Affiliation State: CA
Affiliation Country: Not reported
Affiliation Zip: 90680
Affiliation Phone: Not reported

Affiliation Type Desc: CUPA District
Entity Name: Orange County Env Health
Entity Title: Not reported
Affiliation Address: 1241 East Dyer Road Suite 120
Affiliation City: Santa Ana
Affiliation State: CA
Affiliation Country: Not reported
Affiliation Zip: 92705-5611
Affiliation Phone: (714) 433-6406

Map ID
Direction
Distance
Elevation

MAP FINDINGS

Site

Database(s)

EDR ID Number
EPA ID Number

PURRFECT AUTO SERVICE #32 (Continued)

S113085950

Affiliation Type Desc:	Parent Corporation
Entity Name:	California Smog & Repair
Entity Title:	Not reported
Affiliation Address:	Not reported
Affiliation City:	Not reported
Affiliation State:	Not reported
Affiliation Country:	Not reported
Affiliation Zip:	Not reported
Affiliation Phone:	Not reported

HWTS:

Name:	CALIFORNIA SMOG & REPAIR
Address:	10711 BEACH BLVD
Address 2:	Not reported
City,State,Zip:	STANTON, CA 906802338
EPA ID:	CAL000251085
Inactive Date:	06/30/2016
Create Date:	04/29/2002
Last Act Date:	01/12/2017
Mailing Name:	Not reported
Mailing Address:	10711 BEACH BLVD
Mailing Address 2:	Not reported
Mailing City,State,Zip:	STANTON, CA 906802338
Owner Name:	CALIFORNIA EMISSIONS SPECIALIST
Owner Address:	10711 BEACH BLVD
Owner Address 2:	Not reported
Owner City,State,Zip:	STANTON, CA 906802338
Contact Name:	GEORGE AUGUST/PRES
Contact Address:	10711 BEACH BLVD
Contact Address 2:	Not reported
City,State,Zip:	STANTON, CA 90680

NAICS:

EPA ID:	CAL000251085
Create Date:	2002-04-29 14:36:04.700
NAICS Code:	811111
NAICS Description:	General Automotive Repair
Issued EPA ID Date:	2002-04-29 14:36:04.68700
Inactive Date:	2016-06-30 00:00:00
Facility Name:	CALIFORNIA SMOG & REPAIR
Facility Address:	10711 BEACH BLVD
Facility Address 2:	Not reported
Facility City:	STANTON
Facility County:	Not reported
Facility State:	CA
Facility Zip:	906802338

Name:	PURRFECT AUTO SERVICE #32
Address:	10711 BEACH BLVD
Address 2:	Not reported
City,State,Zip:	STANTON, CA 926800000
EPA ID:	CAL000160998
Inactive Date:	06/30/1998
Create Date:	01/24/1997
Last Act Date:	10/14/1998

Map ID
Direction
Distance
Elevation

MAP FINDINGS

Site

Database(s)

EDR ID Number
EPA ID Number

PURRFECT AUTO SERVICE #32 (Continued)

S113085950

Mailing Name: Not reported
Mailing Address: 10711 BEACH BLVD
Mailing Address 2: Not reported
Mailing City,State,Zip: STANTON, CA 906802338
Owner Name: ZANCAL INVESTMENTS INC
Owner Address: 10711 BEACH BLVD
Owner Address 2: Not reported
Owner City,State,Zip: STANTON, CA 906802338
Contact Name: TERESA BROWN
Contact Address: INACTIVE PER VQ98 - BMI
Contact Address 2: Not reported
City,State,Zip: STANTON, CA 906802338

S428 **A 1 ACCURATE AUTOMOTIVE**
10782 BEACH BLVD
< 1/8 **STANTON, CA 90680**
1 ft.

RCRA-SQG **1000101277**
FINDS **CAD981440910**
ECHO

Site 9 of 10 in cluster S

Relative:
Higher
Actual:
68 ft.

RCRA-SQG:
Date Form Received by Agency: 1986-09-04 00:00:00.0
Handler Name: A 1 ACCURATE AUTOMOTIVE
Handler Address: 10782 BEACH BLVD
Handler City,State,Zip: STANTON, CA 90680
EPA ID: CAD981440910
Contact Name: ENVIRONMENTAL MANAGER
Contact Address: 10782 BEACH BLVD
Contact City,State,Zip: STANTON, CA 90680
Contact Telephone: 714-527-0510
Contact Fax: Not reported
Contact Email: Not reported
Contact Title: Not reported
EPA Region: 09
Land Type: Not reported
Federal Waste Generator Description: Small Quantity Generator
Non-Notifier: Not reported
Biennial Report Cycle: Not reported
Accessibility: Not reported
Active Site Indicator: Handler Activities
State District Owner: CA
State District: 4
Mailing Address: BEACH BLVD
Mailing City,State,Zip: STANTON, CA 90680
Owner Name: JAMES P REISING
Owner Type: Private
Operator Name: NOT REQUIRED
Operator Type: Private
Short-Term Generator Activity: No
Importer Activity: No
Mixed Waste Generator: No
Transporter Activity: No
Transfer Facility Activity: No
Recycler Activity with Storage: No
Small Quantity On-Site Burner Exemption: No
Smelting Melting and Refining Furnace Exemption: No
Underground Injection Control: No
Off-Site Waste Receipt: No
Universal Waste Indicator: No

Map ID
Direction
Distance
Elevation

MAP FINDINGS

Site

Database(s)

EDR ID Number
EPA ID Number

A 1 ACCURATE AUTOMOTIVE (Continued)

1000101277

Universal Waste Destination Facility:	No
Federal Universal Waste:	No
Active Site Fed-Reg Treatment Storage and Disposal Facility:	Not reported
Active Site Converter Treatment storage and Disposal Facility:	Not reported
Active Site State-Reg Treatment Storage and Disposal Facility:	Not reported
Active Site State-Reg Handler:	---
Federal Facility Indicator:	Not reported
Hazardous Secondary Material Indicator:	NN
Sub-Part K Indicator:	Not reported
Commercial TSD Indicator:	No
Treatment Storage and Disposal Type:	Not reported
2018 GPRA Permit Baseline:	Not on the Baseline
2018 GPRA Renewals Baseline:	Not on the Baseline
Permit Renewals Workload Universe:	Not reported
Permit Workload Universe:	Not reported
Permit Progress Universe:	Not reported
Post-Closure Workload Universe:	Not reported
Closure Workload Universe:	Not reported
202 GPRA Corrective Action Baseline:	No
Corrective Action Workload Universe:	No
Subject to Corrective Action Universe:	No
Non-TSDFs Where RCRA CA has Been Imposed Universe:	No
TSDFs Potentially Subject to CA Under 3004 (u)/(v) Universe:	No
TSDFs Only Subject to CA under Discretionary Auth Universe:	No
Corrective Action Priority Ranking:	No NCAPS ranking
Environmental Control Indicator:	No
Institutional Control Indicator:	No
Human Exposure Controls Indicator:	N/A
Groundwater Controls Indicator:	N/A
Operating TSDF Universe:	Not reported
Full Enforcement Universe:	Not reported
Significant Non-Complier Universe:	No
Unaddressed Significant Non-Complier Universe:	No
Addressed Significant Non-Complier Universe:	No
Significant Non-Complier With a Compliance Schedule Universe:	No
Financial Assurance Required:	Not reported
Handler Date of Last Change:	2000-09-15 17:29:34.0
Recognized Trader-Importer:	No
Recognized Trader-Exporter:	No
Importer of Spent Lead Acid Batteries:	No
Exporter of Spent Lead Acid Batteries:	No
Recycler Activity Without Storage:	Not reported
Manifest Broker:	Not reported
Sub-Part P Indicator:	No

Handler - Owner Operator:

Owner/Operator Indicator:	Owner
Owner/Operator Name:	JAMES P REISING
Legal Status:	Private
Date Became Current:	Not reported
Date Ended Current:	Not reported
Owner/Operator Address:	NOT REQUIRED
Owner/Operator City,State,Zip:	NOT REQUIRED, ME 99999
Owner/Operator Telephone:	415-555-1212
Owner/Operator Telephone Ext:	Not reported
Owner/Operator Fax:	Not reported

Map ID
Direction
Distance
Elevation

MAP FINDINGS

Site

Database(s)

EDR ID Number
EPA ID Number

A 1 ACCURATE AUTOMOTIVE (Continued)

1000101277

Owner/Operator Email:	Not reported
Owner/Operator Indicator:	Operator
Owner/Operator Name:	NOT REQUIRED
Legal Status:	Private
Date Became Current:	Not reported
Date Ended Current:	Not reported
Owner/Operator Address:	NOT REQUIRED
Owner/Operator City, State, Zip:	NOT REQUIRED, ME 99999
Owner/Operator Telephone:	415-555-1212
Owner/Operator Telephone Ext:	Not reported
Owner/Operator Fax:	Not reported
Owner/Operator Email:	Not reported

Historic Generators:

Receive Date:	1986-09-04 00:00:00.0
Handler Name:	A 1 ACCURATE AUTOMOTIVE
Federal Waste Generator Description:	Small Quantity Generator
State District Owner:	CA
Large Quantity Handler of Universal Waste:	No
Recognized Trader Importer:	No
Recognized Trader Exporter:	No
Spent Lead Acid Battery Importer:	No
Spent Lead Acid Battery Exporter:	No
Current Record:	Yes
Non Storage Recycler Activity:	Not reported
Electronic Manifest Broker:	Not reported

List of NAICS Codes and Descriptions:

NAICS Codes:	No NAICS Codes Found
--------------	----------------------

Facility Has Received Notices of Violations:

Violations:	No Violations Found
-------------	---------------------

Evaluation Action Summary:

Evaluations:	No Evaluations Found
--------------	----------------------

FINDS:

Registry ID:	110002706171
--------------	--------------

Click Here:

Environmental Interest/Information System:

RCRAInfo is a national information system that supports the Resource Conservation and Recovery Act (RCRA) program through the tracking of events and activities related to facilities that generate, transport, and treat, store, or dispose of hazardous waste. RCRAInfo allows RCRA program staff to track the notification, permit, compliance, and corrective action activities required under RCRA.

[Click this hyperlink](#) while viewing on your computer to access additional FINDS: detail in the EDR Site Report.

ECHO:

Envid:	1000101277
--------	------------

Map ID
Direction
Distance
Elevation

MAP FINDINGS

Site

Database(s)

EDR ID Number
EPA ID Number

A 1 ACCURATE AUTOMOTIVE (Continued)

1000101277

Registry ID: 110002706171
DFR URL: <http://echo.epa.gov/detailed-facility-report?fid=110002706171>
Name: A 1 ACCURATE AUTOMOTIVE
Address: 10782 BEACH BLVD
City,State,Zip: STANTON, CA 90680

K429 **SOUTHERN PACIFIC RAILROAD**
7800 PACIFIC ST
< 1/8 **STANTON, CA 90680**
1 ft.

UST **U003778892**
N/A

Site 7 of 8 in cluster K

Relative: UST:
Lower Name: SOUTHERN PACIFIC RAILROAD
Address: 7800 PACIFIC ST
Actual: City,State,Zip: STANTON, CA 90680
67 ft. Facility ID: 11503
Permitting Agency: ORANGE COUNTY
Latitude: 33.80731
Longitude: -117.99535

T430 **STANTON METAL PRODUCTS**
7931 PACIFIC ST
< 1/8 **STANTON, CA 90680**
1 ft.

UST **U003778769**
N/A

Site 7 of 8 in cluster T

Relative: UST:
Higher Name: STANTON METAL PRODUCTS
Address: 7931 PACIFIC ST
Actual: City,State,Zip: STANTON, CA 90680
68 ft. Facility ID: 10620
Permitting Agency: ORANGE COUNTY
Latitude: 33.80669
Longitude: -117.99402

S431 **DV TRAILERS**
8072 MONROE AVENUE
< 1/8 **STANTON, CA 90680**
1 ft.

FINDS **1025468716**
ECHO **N/A**

Site 10 of 10 in cluster S

Relative: FINDS:
Higher Registry ID: 110070544332
Actual: Click Here:
68 ft.

Environmental Interest/Information System:

US National Pollutant Discharge Elimination System (NPDES) module of the Compliance Information System (ICIS) tracks surface water permits issued under the Clean Water Act. Under NPDES, all facilities that discharge pollutants from any point source into waters of the United States are required to obtain a permit. The permit will likely contain limits on what can be discharged, impose monitoring and reporting requirements, and include other provisions to ensure that the

Map ID
Direction
Distance
Elevation

MAP FINDINGS

Site

Database(s)

EDR ID Number
EPA ID Number

DV TRAILERS (Continued)

1025468716

discharge does not adversely affect water quality.

[Click this hyperlink](#) while viewing on your computer to access additional FINDS: detail in the EDR Site Report.

ECHO:

Envid: 1025468716
Registry ID: 110070544332
DFR URL: <http://echo.epa.gov/detailed-facility-report?fid=110070544332>
Name: DV TRAILERS
Address: 8072 MONROE AVENUE
City,State,Zip: STANTON, CA 90680

M432

**MAHOOD'S AUTO BODY
8354 STANDUSTRIAL
STANTON, CA 90680**

**HAZNET
HWTS**

**S113003162
N/A**

**< 1/8
1 ft.**

Site 37 of 40 in cluster M

**Relative:
Higher**

HAZNET:

Name: MAHOOD'S AUTO BODY
Address: 8354 STANDUSTRIAL
Address 2: Not reported
City,State,Zip: STANTON, CA 906800000
Contact: MARK MAHOOD
Telephone: --
Mailing Name: Not reported
Mailing Address: 10540 FERN AVE

**Actual:
72 ft.**

Year: 1998
Gepaid: CAD980891428
TSD EPA ID: CAD008252405
CA Waste Code: 214 - Unspecified solvent mixture
Disposal Method: R01 - Recycler
Tons: 0.09

Year: 1997
Gepaid: CAD980891428
TSD EPA ID: CAD008302903
CA Waste Code: 352 - Other organic solids
Disposal Method: H01 - Transfer Station
Tons: 0.1

Year: 1997
Gepaid: CAD980891428
TSD EPA ID: CAD008252405
CA Waste Code: 214 - Unspecified solvent mixture
Disposal Method: R01 - Recycler
Tons: 0.3348

Year: 1996
Gepaid: CAD980891428
TSD EPA ID: CAD008252405
CA Waste Code: 214 - Unspecified solvent mixture
Disposal Method: R01 - Recycler
Tons: 0.108

Year: 1995

Map ID
Direction
Distance
Elevation

MAP FINDINGS

Site

Database(s)

EDR ID Number
EPA ID Number

MAHOOD'S AUTO BODY (Continued)

S113003162

Gepaid:	CAD980891428
TSD EPA ID:	CAD008252405
CA Waste Code:	214 - Unspecified solvent mixture
Disposal Method:	R01 - Recycler
Tons:	0.4968
Year:	1995
Gepaid:	CAD980891428
TSD EPA ID:	CAT000646117
CA Waste Code:	352 - Other organic solids
Disposal Method:	D80 - Disposal, Land Fill
Tons:	0.05
Year:	1994
Gepaid:	CAD980891428
TSD EPA ID:	CAT000646117
CA Waste Code:	352 - Other organic solids
Disposal Method:	D80 - Disposal, Land Fill
Tons:	0.0375
Year:	1994
Gepaid:	CAD980891428
TSD EPA ID:	CAD008252405
CA Waste Code:	214 - Unspecified solvent mixture
Disposal Method:	R01 - Recycler
Tons:	0.2268
Year:	1993
Gepaid:	CAD980891428
TSD EPA ID:	CAT000646117
CA Waste Code:	352 - Other organic solids
Disposal Method:	-
Tons:	0.05
Year:	1993
Gepaid:	CAD980891428
TSD EPA ID:	CAD008252405
CA Waste Code:	214 - Unspecified solvent mixture
Disposal Method:	R01 - Recycler
Tons:	0.2628

[Click this hyperlink](#) while viewing on your computer to access
8 additional CA HAZNET: record(s) in the EDR Site Report.

Additional Info:

Year:	1996
Gen EPA ID:	CAD980891428
Shipment Date:	19960618
Creation Date:	5/30/1997 0:00:00
Receipt Date:	19960618
Manifest ID:	96296878
Trans EPA ID:	CAD008252405
Trans Name:	Not reported
Trans 2 EPA ID:	Not reported
Trans 2 Name:	Not reported

Map ID
Direction
Distance
Elevation

MAP FINDINGS

Site

Database(s)

EDR ID Number
EPA ID Number

MAHOOD'S AUTO BODY (Continued)

S113003162

TSDF EPA ID: CAD008252405
Trans Name: Not reported
TSDF Alt EPA ID: Not reported
TSDF Alt Name: Not reported
Waste Code Description: 214 - Unspecified solvent mixture
RCRA Code: D001
Meth Code: R01 - Recycler
Quantity Tons: 0.108
Waste Quantity: 30
Quantity Unit: G
Additional Code 1: Not reported
Additional Code 2: Not reported
Additional Code 3: Not reported
Additional Code 4: Not reported
Additional Code 5: Not reported

Additional Info:

Year: 1997
Gen EPA ID: CAD980891428

Shipment Date: 19971229
Creation Date: 3/31/1998 0:00:00
Receipt Date: 19971229
Manifest ID: 96782371
Trans EPA ID: CAD008252405
Trans Name: Not reported
Trans 2 EPA ID: Not reported
Trans 2 Name: Not reported
TSDF EPA ID: CAD008252405
Trans Name: Not reported
TSDF Alt EPA ID: CAD008252405
TSDF Alt Name: Not reported
Waste Code Description: 214 - Unspecified solvent mixture
RCRA Code: D001
Meth Code: R01 - Recycler
Quantity Tons: 0.2268
Waste Quantity: 63
Quantity Unit: G
Additional Code 1: Not reported
Additional Code 2: Not reported
Additional Code 3: Not reported
Additional Code 4: Not reported
Additional Code 5: Not reported

Shipment Date: 19970303
Creation Date: 6/26/1997 0:00:00
Receipt Date: 19970304
Manifest ID: 96559405
Trans EPA ID: CAD008252405
Trans Name: Not reported
Trans 2 EPA ID: Not reported
Trans 2 Name: Not reported
TSDF EPA ID: CAD008252405
Trans Name: Not reported
TSDF Alt EPA ID: CAD008252405
TSDF Alt Name: Not reported
Waste Code Description: 214 - Unspecified solvent mixture

Map ID
Direction
Distance
Elevation

MAP FINDINGS

Site

Database(s)

EDR ID Number
EPA ID Number

MAHOOD'S AUTO BODY (Continued)

S113003162

RCRA Code: D001
Meth Code: R01 - Recycler
Quantity Tons: 0.108
Waste Quantity: 30
Quantity Unit: G
Additional Code 1: Not reported
Additional Code 2: Not reported
Additional Code 3: Not reported
Additional Code 4: Not reported
Additional Code 5: Not reported

Shipment Date: 19970214
Creation Date: 5/30/1997 0:00:00
Receipt Date: 19970214
Manifest ID: 96192376
Trans EPA ID: NJD080631369
Trans Name: Not reported
Trans 2 EPA ID: Not reported
Trans 2 Name: Not reported
TSDF EPA ID: CAD008302903
Trans Name: Not reported
TSDF Alt EPA ID: Not reported
TSDF Alt Name: Not reported
Waste Code Description: 352 - Other organic solids
RCRA Code: Not reported
Meth Code: H01 - Transfer Station
Quantity Tons: 0.1
Waste Quantity: 200
Quantity Unit: P
Additional Code 1: Not reported
Additional Code 2: Not reported
Additional Code 3: Not reported
Additional Code 4: Not reported
Additional Code 5: Not reported

Additional Info:
Year: 1998
Gen EPA ID: CAD980891428

Shipment Date: 19980202
Creation Date: 4/16/1998 0:00:00
Receipt Date: 19980202
Manifest ID: 96783198
Trans EPA ID: CAD008252405
Trans Name: Not reported
Trans 2 EPA ID: Not reported
Trans 2 Name: Not reported
TSDF EPA ID: CAD008252405
Trans Name: Not reported
TSDF Alt EPA ID: Not reported
TSDF Alt Name: Not reported
Waste Code Description: 214 - Unspecified solvent mixture
RCRA Code: D001
Meth Code: R01 - Recycler
Quantity Tons: 0.09
Waste Quantity: 25
Quantity Unit: G

Map ID
Direction
Distance
Elevation

MAP FINDINGS

Site

Database(s)

EDR ID Number
EPA ID Number

MAHOOD'S AUTO BODY (Continued)

S113003162

Additional Code 1: Not reported
Additional Code 2: Not reported
Additional Code 3: Not reported
Additional Code 4: Not reported
Additional Code 5: Not reported

Additional Info:

Year: 1994
Gen EPA ID: CAD980891428

Shipment Date: 19941212
Creation Date: 10/19/1995 0:00:00
Receipt Date: 19941212
Manifest ID: 93354330
Trans EPA ID: CAD008252405
Trans Name: Not reported
Trans 2 EPA ID: Not reported
Trans 2 Name: Not reported
TSDF EPA ID: CAD008252405
Trans Name: Not reported
TSDF Alt EPA ID: CAD008252405
TSDF Alt Name: Not reported
Waste Code Description: 214 - Unspecified solvent mixture
RCRA Code: D001
Meth Code: R01 - Recycler
Quantity Tons: 0.1368
Waste Quantity: 38
Quantity Unit: G
Additional Code 1: Not reported
Additional Code 2: Not reported
Additional Code 3: Not reported
Additional Code 4: Not reported
Additional Code 5: Not reported

Shipment Date: 19940819
Creation Date: 3/26/1996 0:00:00
Receipt Date: 19940824
Manifest ID: 93591825
Trans EPA ID: ILD099202681
Trans Name: Not reported
Trans 2 EPA ID: Not reported
Trans 2 Name: Not reported
TSDF EPA ID: CAT000646117
Trans Name: Not reported
TSDF Alt EPA ID: CAT000646117
TSDF Alt Name: Not reported
Waste Code Description: 352 - Other organic solids
RCRA Code: Not reported
Meth Code: D80 - Disposal, Land Fill
Quantity Tons: 0.0375
Waste Quantity: 75
Quantity Unit: P
Additional Code 1: Not reported
Additional Code 2: Not reported
Additional Code 3: Not reported
Additional Code 4: Not reported
Additional Code 5: Not reported

Map ID
Direction
Distance
Elevation

MAP FINDINGS

Site

Database(s)

EDR ID Number
EPA ID Number

MAHOOD'S AUTO BODY (Continued)

S113003162

Shipment Date: 19940517
Creation Date: 3/26/1996 0:00:00
Receipt Date: 19940517
Manifest ID: 92703865
Trans EPA ID: CAD008252405
Trans Name: Not reported
Trans 2 EPA ID: Not reported
Trans 2 Name: Not reported
TSDF EPA ID: CAD008252405
Trans Name: Not reported
TSDF Alt EPA ID: CAD008252405
TSDF Alt Name: Not reported
Waste Code Description: 214 - Unspecified solvent mixture
RCRA Code: Not reported
Meth Code: R01 - Recycler
Quantity Tons: 0.09
Waste Quantity: 25
Quantity Unit: G
Additional Code 1: Not reported
Additional Code 2: Not reported
Additional Code 3: Not reported
Additional Code 4: Not reported
Additional Code 5: Not reported

Additional Info:

Year: 1995
Gen EPA ID: CAD980891428

Shipment Date: 19951218
Creation Date: 9/18/1996 0:00:00
Receipt Date: 19951218
Manifest ID: 95479120
Trans EPA ID: CAD008252405
Trans Name: Not reported
Trans 2 EPA ID: Not reported
Trans 2 Name: Not reported
TSDF EPA ID: CAD008252405
Trans Name: Not reported
TSDF Alt EPA ID: CAD008252405
TSDF Alt Name: Not reported
Waste Code Description: 214 - Unspecified solvent mixture
RCRA Code: D001
Meth Code: R01 - Recycler
Quantity Tons: 0.0612
Waste Quantity: 17
Quantity Unit: G
Additional Code 1: Not reported
Additional Code 2: Not reported
Additional Code 3: Not reported
Additional Code 4: Not reported
Additional Code 5: Not reported

Shipment Date: 19951218
Creation Date: 9/18/1996 0:00:00
Receipt Date: 19951218
Manifest ID: 95479120
Trans EPA ID: CAD008252405

Map ID
Direction
Distance
Elevation

MAP FINDINGS

Site

Database(s)

EDR ID Number
EPA ID Number

MAHOOD'S AUTO BODY (Continued)

S113003162

Trans Name: Not reported
Trans 2 EPA ID: Not reported
Trans 2 Name: Not reported
TSDf EPA ID: CAD008252405
Trans Name: Not reported
TSDf Alt EPA ID: CAD008252405
TSDf Alt Name: Not reported
Waste Code Description: 214 - Unspecified solvent mixture
RCRA Code: D001
Meth Code: R01 - Recycler
Quantity Tons: 0.0684
Waste Quantity: 19
Quantity Unit: G
Additional Code 1: Not reported
Additional Code 2: Not reported
Additional Code 3: Not reported
Additional Code 4: Not reported
Additional Code 5: Not reported

Shipment Date: 19951215
Creation Date: 9/18/1996 0:00:00
Receipt Date: 19951221
Manifest ID: 95327328
Trans EPA ID: MOD095038998
Trans Name: Not reported
Trans 2 EPA ID: Not reported
Trans 2 Name: Not reported
TSDf EPA ID: CAT000646117
Trans Name: Not reported
TSDf Alt EPA ID: CAT000646117
TSDf Alt Name: Not reported
Waste Code Description: 352 - Other organic solids
RCRA Code: Not reported
Meth Code: D80 - Disposal, Land Fill
Quantity Tons: 0.05
Waste Quantity: 100
Quantity Unit: P
Additional Code 1: Not reported
Additional Code 2: Not reported
Additional Code 3: Not reported
Additional Code 4: Not reported
Additional Code 5: Not reported

Shipment Date: 19951003
Creation Date: 7/26/1996 0:00:00
Receipt Date: 19951003
Manifest ID: 95471967
Trans EPA ID: CAD008252405
Trans Name: Not reported
Trans 2 EPA ID: Not reported
Trans 2 Name: Not reported
TSDf EPA ID: CAD008252405
Trans Name: Not reported
TSDf Alt EPA ID: Not reported
TSDf Alt Name: Not reported
Waste Code Description: 214 - Unspecified solvent mixture
RCRA Code: D001

Map ID
Direction
Distance
Elevation

MAP FINDINGS

Site

Database(s)

EDR ID Number
EPA ID Number

MAHOOD'S AUTO BODY (Continued)

S113003162

Meth Code:	R01 - Recycler
Quantity Tons:	0.108
Waste Quantity:	30
Quantity Unit:	G
Additional Code 1:	Not reported
Additional Code 2:	Not reported
Additional Code 3:	Not reported
Additional Code 4:	Not reported
Additional Code 5:	Not reported
Shipment Date:	19950509
Creation Date:	4/2/1996 0:00:00
Receipt Date:	19950509
Manifest ID:	95352557
Trans EPA ID:	CAD008252405
Trans Name:	Not reported
Trans 2 EPA ID:	Not reported
Trans 2 Name:	Not reported
TSDf EPA ID:	CAD008252405
Trans Name:	Not reported
TSDf Alt EPA ID:	CAD008252405
TSDf Alt Name:	Not reported
Waste Code Description:	214 - Unspecified solvent mixture
RCRA Code:	D001
Meth Code:	R01 - Recycler
Quantity Tons:	0.09
Waste Quantity:	25
Quantity Unit:	G
Additional Code 1:	Not reported
Additional Code 2:	Not reported
Additional Code 3:	Not reported
Additional Code 4:	Not reported
Additional Code 5:	Not reported
Shipment Date:	19950207
Creation Date:	3/28/1996 0:00:00
Receipt Date:	19950208
Manifest ID:	95241494
Trans EPA ID:	CAD008252405
Trans Name:	Not reported
Trans 2 EPA ID:	Not reported
Trans 2 Name:	Not reported
TSDf EPA ID:	CAD008252405
Trans Name:	Not reported
TSDf Alt EPA ID:	Not reported
TSDf Alt Name:	Not reported
Waste Code Description:	214 - Unspecified solvent mixture
RCRA Code:	D001
Meth Code:	R01 - Recycler
Quantity Tons:	0.1692
Waste Quantity:	47
Quantity Unit:	G
Additional Code 1:	Not reported
Additional Code 2:	Not reported
Additional Code 3:	Not reported
Additional Code 4:	Not reported
Additional Code 5:	Not reported

Map ID
Direction
Distance
Elevation

MAP FINDINGS

Site

Database(s)

EDR ID Number
EPA ID Number

MAHOOD'S AUTO BODY (Continued)

S113003162

Additional Info:

Year:	1993
Gen EPA ID:	CAD980891428
Shipment Date:	19930908
Creation Date:	9/13/1995 0:00:00
Receipt Date:	19930908
Manifest ID:	92601802
Trans EPA ID:	CAD008252405
Trans Name:	Not reported
Trans 2 EPA ID:	Not reported
Trans 2 Name:	Not reported
TSDF EPA ID:	CAD008252405
Trans Name:	Not reported
TSDF Alt EPA ID:	CAD008252405
TSDF Alt Name:	Not reported
Waste Code Description:	214 - Unspecified solvent mixture
RCRA Code:	Not reported
Meth Code:	R01 - Recycler
Quantity Tons:	0.1188
Waste Quantity:	33
Quantity Unit:	G
Additional Code 1:	Not reported
Additional Code 2:	Not reported
Additional Code 3:	Not reported
Additional Code 4:	Not reported
Additional Code 5:	Not reported
Shipment Date:	19930726
Creation Date:	9/11/1995 0:00:00
Receipt Date:	Not reported
Manifest ID:	93157104
Trans EPA ID:	ILD099202681
Trans Name:	Not reported
Trans 2 EPA ID:	Not reported
Trans 2 Name:	Not reported
TSDF EPA ID:	CAT000646117
Trans Name:	Not reported
TSDF Alt EPA ID:	Not reported
TSDF Alt Name:	Not reported
Waste Code Description:	352 - Other organic solids
RCRA Code:	Not reported
Meth Code:	- Not reported
Quantity Tons:	0.05
Waste Quantity:	100
Quantity Unit:	P
Additional Code 1:	Not reported
Additional Code 2:	Not reported
Additional Code 3:	Not reported
Additional Code 4:	Not reported
Additional Code 5:	Not reported
Shipment Date:	19930118
Creation Date:	9/15/1995 0:00:00
Receipt Date:	19930118
Manifest ID:	92033100
Trans EPA ID:	CAD008252405

Map ID
Direction
Distance
Elevation

MAP FINDINGS

Site

Database(s)

EDR ID Number
EPA ID Number

MAHOOD'S AUTO BODY (Continued)

S113003162

Trans Name: Not reported
Trans 2 EPA ID: Not reported
Trans 2 Name: Not reported
TSDF EPA ID: CAD008252405
Trans Name: Not reported
TSDF Alt EPA ID: CAD008252405
TSDF Alt Name: Not reported
Waste Code Description: 214 - Unspecified solvent mixture
RCRA Code: Not reported
Meth Code: R01 - Recycler
Quantity Tons: 0.144
Waste Quantity: 40
Quantity Unit: G
Additional Code 1: Not reported
Additional Code 2: Not reported
Additional Code 3: Not reported
Additional Code 4: Not reported
Additional Code 5: Not reported

HWTS:

Name: MAHOOD'S AUTO BODY
Address: 8354 STANDUSTRIAL
Address 2: Not reported
City,State,Zip: STANTON, CA 906800000
EPA ID: CAD980891428
Inactive Date: 06/30/1998
Create Date: 04/10/1987
Last Act Date: 10/14/1998
Mailing Name: Not reported
Mailing Address: 10540 FERN AVE
Mailing Address 2: Not reported
Mailing City,State,Zip: STANTON, CA 906800000
Owner Name: MARK MAHOOD
Owner Address: 1423 KENMORE
Owner Address 2: Not reported
Owner City,State,Zip: ANAHEIM, CA --
Contact Name: MARK MAHOOD
Contact Address: INACTIVE PER VQ98 - BMI
Contact Address 2: Not reported
City,State,Zip: STANTON, CA --

R433 TQ AUTO SERVICE & REPAIR
10661 CHESTNUT AVE
STANTON, CA 90680

< 1/8
1 ft.

FINDS 1024666113
ECHO N/A

Site 14 of 19 in cluster R

Relative:
Higher

FINDS:
Registry ID: 110070454507

Actual:
69 ft.

Click Here:

Environmental Interest/Information System:

RCRAInfo is a national information system that supports the Resource Conservation and Recovery Act (RCRA) program through the tracking of events and activities related to facilities that generate, transport, and treat, store, or dispose of hazardous waste. RCRAInfo allows RCRA program staff to track the notification, permit, compliance, and

Map ID
Direction
Distance
Elevation

MAP FINDINGS

Site

Database(s)

EDR ID Number
EPA ID Number

TQ AUTO SERVICE & REPAIR (Continued)

1024666113

corrective action activities required under RCRA.

[Click this hyperlink](#) while viewing on your computer to access additional FINDS: detail in the EDR Site Report.

ECHO:

Envid: 1024666113
Registry ID: 110070454507
DFR URL: <http://echo.epa.gov/detailed-facility-report?fid=110070454507>
Name: TQ AUTO SERVICE & REPAIR
Address: 10661 CHESTNUT AVE
City,State,Zip: STANTON, CA 90680

P434 GRUMPY'S HOG SHOP
10687 BEACH BLVD
STANTON, CA 90680

HAZNET S113154723
HWTS N/A

< 1/8
1 ft.

Site 7 of 7 in cluster P

Relative:
Higher
Actual:
68 ft.

HAZNET:

Name: GRUMPY'S HOG SHOP
Address: 10687 BEACH BLVD
Address 2: Not reported
City,State,Zip: STANTON, CA 906802346
Contact: TONY MURRAY
Telephone: 7148160627
Mailing Name: Not reported
Mailing Address: 10687 BEACH BLVD

Year: 2016
Gepaid: CAL000338448
TSD EPA ID: CAD099452708
CA Waste Code: 133 - Aqueous solution with total organic residues 10 percent or more
Disposal Method: H039 - Other Recovery Of Reclamation For Reuse Including Acid Regeneration, Organics Recovery Ect
Tons: 0.2502

Year: 2015
Gepaid: CAL000338448
TSD EPA ID: CAD099452708
CA Waste Code: 133 - Aqueous solution with total organic residues 10 percent or more
Disposal Method: H039 - Other Recovery Of Reclamation For Reuse Including Acid Regeneration, Organics Recovery Ect
Tons: 0.3336

Year: 2014
Gepaid: CAL000338448
TSD EPA ID: CAD099452708
CA Waste Code: 133 - Aqueous solution with total organic residues 10 percent or more
Disposal Method: H039 - Other Recovery Of Reclamation For Reuse Including Acid Regeneration, Organics Recovery Ect
Tons: 0.30858

Year: 2013
Gepaid: CAL000338448
TSD EPA ID: CAD099452708
CA Waste Code: 133 - Aqueous solution with total organic residues 10 percent or more
Disposal Method: H039 - Other Recovery Of Reclamation For Reuse Including Acid

Map ID
Direction
Distance
Elevation

MAP FINDINGS

Site

Database(s)

EDR ID Number
EPA ID Number

GRUMPY'S HOG SHOP (Continued)

S113154723

Tons: Regeneration, Organics Recovery Ect
0.18765

Year: 2011
Gepaid: CAL000338448
TSD EPA ID: CAD099452708
CA Waste Code: 133 - Aqueous solution with total organic residues 10 percent or more
Disposal Method: H039 - Other Recovery Of Reclamation For Reuse Including Acid
Regeneration, Organics Recovery Ect

Tons: 0.15012

Year: 2010
Gepaid: CAL000338448
TSD EPA ID: CAD099452708
CA Waste Code: 133 - Aqueous solution with total organic residues 10 percent or more
Disposal Method: H039 - Other Recovery Of Reclamation For Reuse Including Acid
Regeneration, Organics Recovery Ect

Tons: 0.11259

Additional Info:

Year: 2011
Gen EPA ID: CAL000338448

Shipment Date: 20110701
Creation Date: 8/26/2011 18:30:36
Receipt Date: 20110706
Manifest ID: 001481061GBF
Trans EPA ID: ILR000130062
Trans Name: HERITAGE-CRYSTAL CLEAN LLC
Trans 2 EPA ID: Not reported
Trans 2 Name: Not reported
TSD EPA ID: CAD099452708
Trans Name: INDUSTRIAL SERVICE OIL COMPANY INC
TSD EPA ID: Not reported
TSD EPA Name: Not reported
Waste Code Description: 133 - Aqueous solution with 10% or more total organic residues
RCRA Code: Not reported
Meth Code: H039 - Other Recovery Of Reclamation For Reuse Including Acid
Regeneration, Organics Recovery Ect

Quantity Tons: 0.0417
Waste Quantity: 10
Quantity Unit: G
Additional Code 1: Not reported
Additional Code 2: Not reported
Additional Code 3: Not reported
Additional Code 4: Not reported
Additional Code 5: Not reported

Shipment Date: 20110322
Creation Date: 5/19/2011 18:30:10
Receipt Date: 20110324
Manifest ID: 001466980GBF
Trans EPA ID: ILR000130062
Trans Name: HERITAGE-CRYSTAL CLEAN LLC
Trans 2 EPA ID: Not reported
Trans 2 Name: Not reported

Map ID
Direction
Distance
Elevation

MAP FINDINGS

Site

Database(s)

EDR ID Number
EPA ID Number

GRUMPY'S HOG SHOP (Continued)

S113154723

TSDF EPA ID: CAD099452708
Trans Name: INDUSTRIAL SERVICE OIL COMPANY INC
TSDF Alt EPA ID: Not reported
TSDF Alt Name: Not reported
Waste Code Description: 133 - Aqueous solution with 10% or more total organic residues
RCRA Code: Not reported
Meth Code: H039 - Other Recovery Of Reclamation For Reuse Including Acid
Regeneration, Organics Recovery Ect
Quantity Tons: 0.05004
Waste Quantity: 12
Quantity Unit: G
Additional Code 1: Not reported
Additional Code 2: Not reported
Additional Code 3: Not reported
Additional Code 4: Not reported
Additional Code 5: Not reported

Shipment Date: 20110201
Creation Date: 3/30/2011 18:30:55
Receipt Date: 20110202
Manifest ID: 001417369GBF
Trans EPA ID: ILR000130062
Trans Name: HERITAGE-CRYSTAL CLEAN LLC
Trans 2 EPA ID: Not reported
Trans 2 Name: Not reported
TSDF EPA ID: CAD099452708
Trans Name: INDUSTRIAL SERVICE OIL COMPANY INC
TSDF Alt EPA ID: Not reported
TSDF Alt Name: Not reported
Waste Code Description: 133 - Aqueous solution with 10% or more total organic residues
RCRA Code: Not reported
Meth Code: H039 - Other Recovery Of Reclamation For Reuse Including Acid
Regeneration, Organics Recovery Ect
Quantity Tons: 0.05838
Waste Quantity: 14
Quantity Unit: G
Additional Code 1: Not reported
Additional Code 2: Not reported
Additional Code 3: Not reported
Additional Code 4: Not reported
Additional Code 5: Not reported

Additional Info:

Year: 2013
Gen EPA ID: CAL000338448

Shipment Date: 20131031
Creation Date: 1/12/2014 22:15:07
Receipt Date: 20131101
Manifest ID: 002282349GBF
Trans EPA ID: ILR000130062
Trans Name: HERITAGE-CRYSTAL CLEAN LLC
Trans 2 EPA ID: Not reported
Trans 2 Name: Not reported
TSDF EPA ID: CAD099452708
Trans Name: INDUSTRIAL SERVICE OIL COMPANY INC
TSDF Alt EPA ID: Not reported

Map ID
Direction
Distance
Elevation

MAP FINDINGS

Site

Database(s)

EDR ID Number
EPA ID Number

GRUMPY'S HOG SHOP (Continued)

S113154723

TSDf Alt Name:	Not reported
Waste Code Description:	133 - Aqueous solution with 10% or more total organic residues
RCRA Code:	Not reported
Meth Code:	H039 - Other Recovery Of Reclamation For Reuse Including Acid Regeneration, Organics Recovery Ect
Quantity Tons:	0.05838
Waste Quantity:	14
Quantity Unit:	G
Additional Code 1:	Not reported
Additional Code 2:	Not reported
Additional Code 3:	Not reported
Additional Code 4:	Not reported
Additional Code 5:	Not reported
Shipment Date:	20130805
Creation Date:	10/26/2013 22:15:06
Receipt Date:	20130806
Manifest ID:	002133527GBF
Trans EPA ID:	ILR000130062
Trans Name:	HERITAGE-CRYSTAL CLEAN LLC
Trans 2 EPA ID:	Not reported
Trans 2 Name:	Not reported
TSDf EPA ID:	CAD099452708
Trans Name:	INDUSTRIAL SERVICE OIL COMPANY INC
TSDf Alt EPA ID:	Not reported
TSDf Alt Name:	Not reported
Waste Code Description:	133 - Aqueous solution with 10% or more total organic residues
RCRA Code:	Not reported
Meth Code:	H039 - Other Recovery Of Reclamation For Reuse Including Acid Regeneration, Organics Recovery Ect
Quantity Tons:	0.06255
Waste Quantity:	15
Quantity Unit:	G
Additional Code 1:	Not reported
Additional Code 2:	Not reported
Additional Code 3:	Not reported
Additional Code 4:	Not reported
Additional Code 5:	Not reported
Shipment Date:	20130510
Creation Date:	8/10/2013 22:15:09
Receipt Date:	20130513
Manifest ID:	002108649GBF
Trans EPA ID:	ILR000130062
Trans Name:	HERITAGE-CRYSTAL CLEAN LLC
Trans 2 EPA ID:	Not reported
Trans 2 Name:	Not reported
TSDf EPA ID:	CAD099452708
Trans Name:	INDUSTRIAL SERVICE OIL COMPANY INC
TSDf Alt EPA ID:	Not reported
TSDf Alt Name:	Not reported
Waste Code Description:	133 - Aqueous solution with 10% or more total organic residues
RCRA Code:	Not reported
Meth Code:	H039 - Other Recovery Of Reclamation For Reuse Including Acid Regeneration, Organics Recovery Ect
Quantity Tons:	0.06672
Waste Quantity:	16

Map ID
Direction
Distance
Elevation

MAP FINDINGS

Site

Database(s)

EDR ID Number
EPA ID Number

GRUMPY'S HOG SHOP (Continued)

S113154723

Quantity Unit: G
Additional Code 1: Not reported
Additional Code 2: Not reported
Additional Code 3: Not reported
Additional Code 4: Not reported
Additional Code 5: Not reported

Additional Info:

Year: 2015
Gen EPA ID: CAL000338448

Shipment Date: 20151014
Creation Date: 1/21/2016 22:16:05
Receipt Date: 20151015
Manifest ID: 002963903GBF
Trans EPA ID: ILR000130062
Trans Name: HERITAGE-CRYSTAL CLEAN LLC
Trans 2 EPA ID: Not reported
Trans 2 Name: Not reported
TSDF EPA ID: CAD099452708
Trans Name: INDUSTRIAL SERVICE OIL COMPANY INC
TSDF Alt EPA ID: Not reported
TSDF Alt Name: Not reported
Waste Code Description: 133 - Aqueous solution with 10% or more total organic residues
RCRA Code: Not reported
Meth Code: H039 - Other Recovery Of Reclamation For Reuse Including Acid
Regeneration, Organics Recovery Ect

Quantity Tons: 0.0834
Waste Quantity: 20
Quantity Unit: G
Additional Code 1: Not reported
Additional Code 2: Not reported
Additional Code 3: Not reported
Additional Code 4: Not reported
Additional Code 5: Not reported

Shipment Date: 20150714
Creation Date: 10/5/2015 22:15:07
Receipt Date: 20150715
Manifest ID: 002879808GBF
Trans EPA ID: ILR000130062
Trans Name: HERITAGE-CRYSTAL CLEAN LLC
Trans 2 EPA ID: Not reported
Trans 2 Name: Not reported
TSDF EPA ID: CAD099452708
Trans Name: INDUSTRIAL SERVICE OIL COMPANY INC
TSDF Alt EPA ID: Not reported
TSDF Alt Name: Not reported
Waste Code Description: 133 - Aqueous solution with 10% or more total organic residues
RCRA Code: Not reported
Meth Code: H039 - Other Recovery Of Reclamation For Reuse Including Acid
Regeneration, Organics Recovery Ect

Quantity Tons: 0.0834
Waste Quantity: 20
Quantity Unit: G
Additional Code 1: Not reported
Additional Code 2: Not reported

Map ID
Direction
Distance
Elevation

MAP FINDINGS

Site

Database(s)

EDR ID Number
EPA ID Number

GRUMPY'S HOG SHOP (Continued)

S113154723

Additional Code 3:	Not reported
Additional Code 4:	Not reported
Additional Code 5:	Not reported
Shipment Date:	20150428
Creation Date:	8/10/2015 22:15:09
Receipt Date:	20150429
Manifest ID:	002786424GBF
Trans EPA ID:	ILR000130062
Trans Name:	HERITAGE-CRYSTAL CLEAN LLC
Trans 2 EPA ID:	Not reported
Trans 2 Name:	Not reported
TSDf EPA ID:	CAD099452708
Trans Name:	INDUSTRIAL SERVICE OIL COMPANY INC
TSDf Alt EPA ID:	Not reported
TSDf Alt Name:	Not reported
Waste Code Description:	133 - Aqueous solution with 10% or more total organic residues
RCRA Code:	Not reported
Meth Code:	H039 - Other Recovery Of Reclamation For Reuse Including Acid Regeneration, Organics Recovery Ect
Quantity Tons:	0.0834
Waste Quantity:	20
Quantity Unit:	G
Additional Code 1:	Not reported
Additional Code 2:	Not reported
Additional Code 3:	Not reported
Additional Code 4:	Not reported
Additional Code 5:	Not reported
Shipment Date:	20150203
Creation Date:	5/18/2015 22:15:07
Receipt Date:	20150204
Manifest ID:	002745700GBF
Trans EPA ID:	ILR000130062
Trans Name:	HERITAGE-CRYSTAL CLEAN LLC
Trans 2 EPA ID:	Not reported
Trans 2 Name:	Not reported
TSDf EPA ID:	CAD099452708
Trans Name:	INDUSTRIAL SERVICE OIL COMPANY INC
TSDf Alt EPA ID:	Not reported
TSDf Alt Name:	Not reported
Waste Code Description:	133 - Aqueous solution with 10% or more total organic residues
RCRA Code:	Not reported
Meth Code:	H039 - Other Recovery Of Reclamation For Reuse Including Acid Regeneration, Organics Recovery Ect
Quantity Tons:	0.0834
Waste Quantity:	20
Quantity Unit:	G
Additional Code 1:	Not reported
Additional Code 2:	Not reported
Additional Code 3:	Not reported
Additional Code 4:	Not reported
Additional Code 5:	Not reported
Additional Info:	
Year:	2014
Gen EPA ID:	CAL000338448

Map ID
Direction
Distance
Elevation

MAP FINDINGS

Site

Database(s)

EDR ID Number
EPA ID Number

GRUMPY'S HOG SHOP (Continued)

S113154723

Shipment Date:	20141002
Creation Date:	12/31/2014 22:14:46
Receipt Date:	20141003
Manifest ID:	002540951GBF
Trans EPA ID:	ILR000130062
Trans Name:	HERITAGE-CRYSTAL CLEAN LLC
Trans 2 EPA ID:	Not reported
Trans 2 Name:	Not reported
TSDf EPA ID:	CAD099452708
Trans Name:	INDUSTRIAL SERVICE OIL COMPANY INC
TSDf Alt EPA ID:	Not reported
TSDf Alt Name:	Not reported
Waste Code Description:	133 - Aqueous solution with 10% or more total organic residues
RCRA Code:	Not reported
Meth Code:	H039 - Other Recovery Of Reclamation For Reuse Including Acid Regeneration, Organics Recovery Ect
Quantity Tons:	0.0834
Waste Quantity:	20
Quantity Unit:	G
Additional Code 1:	Not reported
Additional Code 2:	Not reported
Additional Code 3:	Not reported
Additional Code 4:	Not reported
Additional Code 5:	Not reported
Shipment Date:	20140702
Creation Date:	9/24/2014 22:15:21
Receipt Date:	20140707
Manifest ID:	002515029GBF
Trans EPA ID:	ILR000130062
Trans Name:	HERITAGE-CRYSTAL CLEAN LLC
Trans 2 EPA ID:	Not reported
Trans 2 Name:	Not reported
TSDf EPA ID:	CAD099452708
Trans Name:	INDUSTRIAL SERVICE OIL COMPANY INC
TSDf Alt EPA ID:	Not reported
TSDf Alt Name:	Not reported
Waste Code Description:	133 - Aqueous solution with 10% or more total organic residues
RCRA Code:	Not reported
Meth Code:	H039 - Other Recovery Of Reclamation For Reuse Including Acid Regeneration, Organics Recovery Ect
Quantity Tons:	0.0834
Waste Quantity:	20
Quantity Unit:	G
Additional Code 1:	Not reported
Additional Code 2:	Not reported
Additional Code 3:	Not reported
Additional Code 4:	Not reported
Additional Code 5:	Not reported
Shipment Date:	20140409
Creation Date:	6/18/2014 22:14:45
Receipt Date:	20140410
Manifest ID:	002442552GBF
Trans EPA ID:	ILR000130062
Trans Name:	HERITAGE-CRYSTAL CLEAN LLC
Trans 2 EPA ID:	Not reported

Map ID
Direction
Distance
Elevation

MAP FINDINGS

Site

Database(s)

EDR ID Number
EPA ID Number

GRUMPY'S HOG SHOP (Continued)

S113154723

Trans 2 Name:	Not reported
TSDf EPA ID:	CAD099452708
Trans Name:	INDUSTRIAL SERVICE OIL COMPANY INC
TSDf Alt EPA ID:	Not reported
TSDf Alt Name:	Not reported
Waste Code Description:	133 - Aqueous solution with 10% or more total organic residues
RCRA Code:	Not reported
Meth Code:	H039 - Other Recovery Of Reclamation For Reuse Including Acid Regeneration, Organics Recovery Ect
Quantity Tons:	0.0834
Waste Quantity:	20
Quantity Unit:	G
Additional Code 1:	Not reported
Additional Code 2:	Not reported
Additional Code 3:	Not reported
Additional Code 4:	Not reported
Additional Code 5:	Not reported
Shipment Date:	20140122
Creation Date:	3/18/2014 22:15:05
Receipt Date:	20140123
Manifest ID:	002349688GBF
Trans EPA ID:	ILR000130062
Trans Name:	HERITAGE-CRYSTAL CLEAN LLC
Trans 2 EPA ID:	Not reported
Trans 2 Name:	Not reported
TSDf EPA ID:	CAD099452708
Trans Name:	INDUSTRIAL SERVICE OIL COMPANY INC
TSDf Alt EPA ID:	Not reported
TSDf Alt Name:	Not reported
Waste Code Description:	133 - Aqueous solution with 10% or more total organic residues
RCRA Code:	Not reported
Meth Code:	H039 - Other Recovery Of Reclamation For Reuse Including Acid Regeneration, Organics Recovery Ect
Quantity Tons:	0.05838
Waste Quantity:	14
Quantity Unit:	G
Additional Code 1:	Not reported
Additional Code 2:	Not reported
Additional Code 3:	Not reported
Additional Code 4:	Not reported
Additional Code 5:	Not reported

Additional Info:

Year:	2010
Gen EPA ID:	CAL000338448

Shipment Date:	20101007
Creation Date:	3/30/2011 18:30:08
Receipt Date:	20101008
Manifest ID:	001252213GBF
Trans EPA ID:	ILR000130062
Trans Name:	HERITAGE-CRYSTAL CLEAN LLC
Trans 2 EPA ID:	Not reported
Trans 2 Name:	Not reported
TSDf EPA ID:	CAD099452708
Trans Name:	INDUSTRIAL SERVICE OIL COMPANY INC

Map ID
Direction
Distance
Elevation

MAP FINDINGS

Site

Database(s)

EDR ID Number
EPA ID Number

GRUMPY'S HOG SHOP (Continued)

S113154723

TSDf Alt EPA ID: Not reported
TSDf Alt Name: Not reported
Waste Code Description: 133 - Aqueous solution with 10% or more total organic residues
RCRA Code: Not reported
Meth Code: H039 - Other Recovery Of Reclamation For Reuse Including Acid
Regeneration, Organics Recovery Ect
Quantity Tons: 0.05004
Waste Quantity: 12
Quantity Unit: G
Additional Code 1: Not reported
Additional Code 2: Not reported
Additional Code 3: Not reported
Additional Code 4: Not reported
Additional Code 5: Not reported

Shipment Date: 20100818
Creation Date: 12/3/2010 18:31:04
Receipt Date: 20100824
Manifest ID: 001237912GBF
Trans EPA ID: ILR000130062
Trans Name: HERITAGE-CRYSTAL CLEAN LLC
Trans 2 EPA ID: Not reported
Trans 2 Name: Not reported
TSDf EPA ID: CAD099452708
Trans Name: INDUSTRIAL SERVICES OIL COMPANY
TSDf Alt EPA ID: Not reported
TSDf Alt Name: Not reported
Waste Code Description: 133 - Aqueous solution with 10% or more total organic residues
RCRA Code: Not reported
Meth Code: H039 - Other Recovery Of Reclamation For Reuse Including Acid
Regeneration, Organics Recovery Ect
Quantity Tons: 0.06255
Waste Quantity: 15
Quantity Unit: G
Additional Code 1: Not reported
Additional Code 2: Not reported
Additional Code 3: Not reported
Additional Code 4: Not reported
Additional Code 5: Not reported

Additional Info:

Year: 2016
Gen EPA ID: CAL000338448

Shipment Date: 20151014
Creation Date: 1/21/2016 22:16:05
Receipt Date: 20151015
Manifest ID: 002963903GBF
Trans EPA ID: ILR000130062
Trans Name: HERITAGE-CRYSTAL CLEAN LLC
Trans 2 EPA ID: Not reported
Trans 2 Name: Not reported
TSDf EPA ID: CAD099452708
Trans Name: INDUSTRIAL SERVICE OIL COMPANY INC
TSDf Alt EPA ID: Not reported
TSDf Alt Name: Not reported
Waste Code Description: 133 - Aqueous solution with 10% or more total organic residues

Map ID
Direction
Distance
Elevation

MAP FINDINGS

Site

Database(s)

EDR ID Number
EPA ID Number

GRUMPY'S HOG SHOP (Continued)

S113154723

RCRA Code:	Not reported
Meth Code:	H039 - Other Recovery Of Reclamation For Reuse Including Acid Regeneration, Organics Recovery Ect
Quantity Tons:	0.0834
Waste Quantity:	20
Quantity Unit:	G
Additional Code 1:	Not reported
Additional Code 2:	Not reported
Additional Code 3:	Not reported
Additional Code 4:	Not reported
Additional Code 5:	Not reported
Shipment Date:	20150714
Creation Date:	10/5/2015 22:15:07
Receipt Date:	20150715
Manifest ID:	002879808GBF
Trans EPA ID:	ILR000130062
Trans Name:	HERITAGE-CRYSTAL CLEAN LLC
Trans 2 EPA ID:	Not reported
Trans 2 Name:	Not reported
TSDF EPA ID:	CAD099452708
Trans Name:	INDUSTRIAL SERVICE OIL COMPANY INC
TSDF Alt EPA ID:	Not reported
TSDF Alt Name:	Not reported
Waste Code Description:	133 - Aqueous solution with 10% or more total organic residues
RCRA Code:	Not reported
Meth Code:	H039 - Other Recovery Of Reclamation For Reuse Including Acid Regeneration, Organics Recovery Ect
Quantity Tons:	0.0834
Waste Quantity:	20
Quantity Unit:	G
Additional Code 1:	Not reported
Additional Code 2:	Not reported
Additional Code 3:	Not reported
Additional Code 4:	Not reported
Additional Code 5:	Not reported
Shipment Date:	20150428
Creation Date:	8/10/2015 22:15:09
Receipt Date:	20150429
Manifest ID:	002786424GBF
Trans EPA ID:	ILR000130062
Trans Name:	HERITAGE-CRYSTAL CLEAN LLC
Trans 2 EPA ID:	Not reported
Trans 2 Name:	Not reported
TSDF EPA ID:	CAD099452708
Trans Name:	INDUSTRIAL SERVICE OIL COMPANY INC
TSDF Alt EPA ID:	Not reported
TSDF Alt Name:	Not reported
Waste Code Description:	133 - Aqueous solution with 10% or more total organic residues
RCRA Code:	Not reported
Meth Code:	H039 - Other Recovery Of Reclamation For Reuse Including Acid Regeneration, Organics Recovery Ect
Quantity Tons:	0.0834
Waste Quantity:	20
Quantity Unit:	G
Additional Code 1:	Not reported

Map ID
Direction
Distance
Elevation

MAP FINDINGS

Site

Database(s)

EDR ID Number
EPA ID Number

GRUMPY'S HOG SHOP (Continued)

S113154723

Additional Code 2:	Not reported
Additional Code 3:	Not reported
Additional Code 4:	Not reported
Additional Code 5:	Not reported
Shipment Date:	20150203
Creation Date:	5/18/2015 22:15:07
Receipt Date:	20150204
Manifest ID:	002745700GBF
Trans EPA ID:	ILR000130062
Trans Name:	HERITAGE-CRYSTAL CLEAN LLC
Trans 2 EPA ID:	Not reported
Trans 2 Name:	Not reported
TSDf EPA ID:	CAD099452708
Trans Name:	INDUSTRIAL SERVICE OIL COMPANY INC
TSDf Alt EPA ID:	Not reported
TSDf Alt Name:	Not reported
Waste Code Description:	133 - Aqueous solution with 10% or more total organic residues
RCRA Code:	Not reported
Meth Code:	H039 - Other Recovery Of Reclamation For Reuse Including Acid Regeneration, Organics Recovery Ect
Quantity Tons:	0.0834
Waste Quantity:	20
Quantity Unit:	G
Additional Code 1:	Not reported
Additional Code 2:	Not reported
Additional Code 3:	Not reported
Additional Code 4:	Not reported
Additional Code 5:	Not reported

HWTS:

Name:	GRUMPY'S HOG SHOP
Address:	10687 BEACH BLVD
Address 2:	Not reported
City,State,Zip:	STANTON, CA 906802346
EPA ID:	CAL000338448
Inactive Date:	06/30/2016
Create Date:	12/02/2008
Last Act Date:	01/12/2017
Mailing Name:	Not reported
Mailing Address:	10687 BEACH BLVD
Mailing Address 2:	Not reported
Mailing City,State,Zip:	STANTON, CA 906802346
Owner Name:	TONY MURRAY
Owner Address:	10687 BEACH BL
Owner Address 2:	Not reported
Owner City,State,Zip:	STANTON, CA 906800000
Contact Name:	TONY MURRAY
Contact Address:	10687 BEACH BLVD
Contact Address 2:	Not reported
City,State,Zip:	STANTON, CA 90680

NAICS:

EPA ID:	CAL000338448
Create Date:	2008-12-02 14:31:00.243
NAICS Code:	811111
NAICS Description:	General Automotive Repair

Map ID
Direction
Distance
Elevation

MAP FINDINGS

Site

Database(s)

EDR ID Number
EPA ID Number

GRUMPY'S HOG SHOP (Continued)

S113154723

Issued EPA ID Date: 2008-12-02 14:31:00.24300
Inactive Date: 2016-06-30 00:00:00
Facility Name: GRUMPY'S HOG SHOP
Facility Address: 10687 BEACH BLVD
Facility Address 2: Not reported
Facility City: STANTON
Facility County: Not reported
Facility State: CA
Facility Zip: 906802346

R435

**1X RON AKIN
10692 CHESTNUT
STANTON, CA 90680**

**HAZNET
HWTS**

**S112865072
N/A**

**< 1/8
1 ft.**

Site 15 of 19 in cluster R

**Relative:
Higher**

**Actual:
69 ft.**

HAZNET:
Name: 1X RON AKIN
Address: 10692 CHESTNUT
Address 2: Not reported
City,State,Zip: STANTON, CA 906800000
Contact: MARK CAMP
Telephone: 3104944421
Mailing Name: Not reported
Mailing Address: 4029 E ANAHEIM STREET

Year: 1996
Gepaid: CAC001073592
TSD EPA ID: CAD000088252
CA Waste Code: 181 - Other inorganic solid waste
Disposal Method: H01 - Transfer Station
Tons: 0.375

Year: 1996
Gepaid: CAC001073592
TSD EPA ID: CAD000088252
CA Waste Code: 214 - Unspecified solvent mixture
Disposal Method: H01 - Transfer Station
Tons: 0.725

Additional Info:

Year: 1996
Gen EPA ID: CAC001073592

Shipment Date: 19960308
Creation Date: 10/16/1996 0:00:00
Receipt Date: 19960311
Manifest ID: 95845209
Trans EPA ID: CAD982440364
Trans Name: Not reported
Trans 2 EPA ID: Not reported
Trans 2 Name: Not reported
TSD EPA ID: CAD000088252
Trans Name: Not reported
TSD EPA ID: Not reported

Map ID
Direction
Distance
Elevation

MAP FINDINGS

Site

Database(s)

EDR ID Number
EPA ID Number

1X RON AKIN (Continued)

S112865072

TSDf Alt Name: Not reported
Waste Code Description: 181 - Other inorganic solid waste Organics
RCRA Code: Not reported
Meth Code: H01 - Transfer Station
Quantity Tons: 0.375
Waste Quantity: 750
Quantity Unit: P
Additional Code 1: Not reported
Additional Code 2: Not reported
Additional Code 3: Not reported
Additional Code 4: Not reported
Additional Code 5: Not reported

Shipment Date: 19960308
Creation Date: 10/16/1996 0:00:00
Receipt Date: 19960311
Manifest ID: 95845209
Trans EPA ID: CAD982440364
Trans Name: Not reported
Trans 2 EPA ID: Not reported
Trans 2 Name: Not reported
TSDf EPA ID: CAD000088252
Trans Name: Not reported
TSDf Alt EPA ID: Not reported
TSDf Alt Name: Not reported
Waste Code Description: 214 - Unspecified solvent mixture
RCRA Code: D001
Meth Code: H01 - Transfer Station
Quantity Tons: 0.225
Waste Quantity: 450
Quantity Unit: P
Additional Code 1: Not reported
Additional Code 2: Not reported
Additional Code 3: Not reported
Additional Code 4: Not reported
Additional Code 5: Not reported

Shipment Date: 19960308
Creation Date: 10/16/1996 0:00:00
Receipt Date: 19960311
Manifest ID: 95845209
Trans EPA ID: CAD982440364
Trans Name: Not reported
Trans 2 EPA ID: Not reported
Trans 2 Name: Not reported
TSDf EPA ID: CAD000088252
Trans Name: Not reported
TSDf Alt EPA ID: Not reported
TSDf Alt Name: Not reported
Waste Code Description: 214 - Unspecified solvent mixture
RCRA Code: D001
Meth Code: H01 - Transfer Station
Quantity Tons: 0.5
Waste Quantity: 1000
Quantity Unit: P
Additional Code 1: Not reported
Additional Code 2: Not reported

Map ID
Direction
Distance
Elevation

MAP FINDINGS

Site

Database(s)

EDR ID Number
EPA ID Number

1X RON AKIN (Continued)

S112865072

Additional Code 3: Not reported
Additional Code 4: Not reported
Additional Code 5: Not reported

HWTS:

Name: 1X RON AKIN
Address: 10692 CHESTNUT
Address 2: Not reported
City,State,Zip: STANTON, CA 906800000
EPA ID: CAC001073592
Inactive Date: 10/25/2000
Create Date: 02/29/1996
Last Act Date: 10/25/2000
Mailing Name: Not reported
Mailing Address: 4029 E ANAHEIM STREET
Mailing Address 2: Not reported
Mailing City,State,Zip: LONG BEACH, CA 908040000
Owner Name: RON AKIN
Owner Address: 4029 E ANAHEIM STREET
Owner Address 2: Not reported
Owner City,State,Zip: LONG BEACH, CA 908040000
Contact Name: MARK CAMP
Contact Address: 4029 E ANAHEIM STREET
Contact Address 2: Not reported
City,State,Zip: LONG BEACH, CA 908040000

R436

**PARTS UNLIMITED
10731 CHESTNUT
STANTON, CA 90680**

**< 1/8
1 ft.**

**RCRA-SQG
FINDS
ECHO
WIP**

**1000420770
CAD982048217**

Site 16 of 19 in cluster R

**Relative:
Higher**

**Actual:
68 ft.**

RCRA-SQG:
Date Form Received by Agency: 1987-10-05 00:00:00.0
Handler Name: PARTS UNLIMITED
Handler Address: 10731 CHESTNUT
Handler City,State,Zip: STANTON, CA 90680
EPA ID: CAD982048217
Contact Name: ENVIRONMENTAL MANAGER
Contact Address: 10731 CHESTNUT
Contact City,State,Zip: STANTON, CA 90680
Contact Telephone: 714-828-6260
Contact Fax: Not reported
Contact Email: Not reported
Contact Title: Not reported
EPA Region: 09
Land Type: Other
Federal Waste Generator Description: Small Quantity Generator
Non-Notifier: Not reported
Biennial Report Cycle: Not reported
Accessibility: Not reported
Active Site Indicator: Handler Activities
State District Owner: CA
State District: 4
Mailing Address: 10731 CHESTNUT
Mailing City,State,Zip: STANTON, CA 90680
Owner Name: DARWIN BALLARD

Map ID
Direction
Distance
Elevation

MAP FINDINGS

Site

Database(s)

EDR ID Number
EPA ID Number

PARTS UNLIMITED (Continued)

1000420770

Owner Type:	Private
Operator Name:	NOT REQUIRED
Operator Type:	Private
Short-Term Generator Activity:	No
Importer Activity:	No
Mixed Waste Generator:	No
Transporter Activity:	No
Transfer Facility Activity:	No
Recycler Activity with Storage:	No
Small Quantity On-Site Burner Exemption:	No
Smelting Melting and Refining Furnace Exemption:	No
Underground Injection Control:	No
Off-Site Waste Receipt:	No
Universal Waste Indicator:	No
Universal Waste Destination Facility:	No
Federal Universal Waste:	No
Active Site Fed-Reg Treatment Storage and Disposal Facility:	Not reported
Active Site Converter Treatment storage and Disposal Facility:	Not reported
Active Site State-Reg Treatment Storage and Disposal Facility:	Not reported
Active Site State-Reg Handler:	---
Federal Facility Indicator:	Not reported
Hazardous Secondary Material Indicator:	NN
Sub-Part K Indicator:	Not reported
Commercial TSD Indicator:	No
Treatment Storage and Disposal Type:	Not reported
2018 GPRA Permit Baseline:	Not on the Baseline
2018 GPRA Renewals Baseline:	Not on the Baseline
Permit Renewals Workload Universe:	Not reported
Permit Workload Universe:	Not reported
Permit Progress Universe:	Not reported
Post-Closure Workload Universe:	Not reported
Closure Workload Universe:	Not reported
202 GPRA Corrective Action Baseline:	No
Corrective Action Workload Universe:	No
Subject to Corrective Action Universe:	No
Non-TSDFs Where RCRA CA has Been Imposed Universe:	No
TSDFs Potentially Subject to CA Under 3004 (u)/(v) Universe:	No
TSDFs Only Subject to CA under Discretionary Auth Universe:	No
Corrective Action Priority Ranking:	No NCAPS ranking
Environmental Control Indicator:	No
Institutional Control Indicator:	No
Human Exposure Controls Indicator:	N/A
Groundwater Controls Indicator:	N/A
Operating TSDF Universe:	Not reported
Full Enforcement Universe:	Not reported
Significant Non-Complier Universe:	No
Unaddressed Significant Non-Complier Universe:	No
Addressed Significant Non-Complier Universe:	No
Significant Non-Complier With a Compliance Schedule Universe:	No
Financial Assurance Required:	Not reported
Handler Date of Last Change:	2002-06-27 03:32:51.0
Recognized Trader-Importer:	No
Recognized Trader-Exporter:	No
Importer of Spent Lead Acid Batteries:	No
Exporter of Spent Lead Acid Batteries:	No
Recycler Activity Without Storage:	Not reported
Manifest Broker:	Not reported

Map ID
Direction
Distance
Elevation

MAP FINDINGS

Site

Database(s)

EDR ID Number
EPA ID Number

PARTS UNLIMITED (Continued)

1000420770

Sub-Part P Indicator: No

Handler - Owner Operator:

Owner/Operator Indicator:	Owner
Owner/Operator Name:	DARWIN BALLARD
Legal Status:	Private
Date Became Current:	Not reported
Date Ended Current:	Not reported
Owner/Operator Address:	NOT REQUIRED
Owner/Operator City,State,Zip:	NOT REQUIRED, ME 99999
Owner/Operator Telephone:	415-555-1212
Owner/Operator Telephone Ext:	Not reported
Owner/Operator Fax:	Not reported
Owner/Operator Email:	Not reported

Owner/Operator Indicator:	Operator
Owner/Operator Name:	NOT REQUIRED
Legal Status:	Private
Date Became Current:	Not reported
Date Ended Current:	Not reported
Owner/Operator Address:	NOT REQUIRED
Owner/Operator City,State,Zip:	NOT REQUIRED, ME 99999
Owner/Operator Telephone:	415-555-1212
Owner/Operator Telephone Ext:	Not reported
Owner/Operator Fax:	Not reported
Owner/Operator Email:	Not reported

Historic Generators:

Receive Date:	1987-10-05 00:00:00.0
Handler Name:	PARTS UNLIMITED
Federal Waste Generator Description:	Small Quantity Generator
State District Owner:	CA
Large Quantity Handler of Universal Waste:	No
Recognized Trader Importer:	No
Recognized Trader Exporter:	No
Spent Lead Acid Battery Importer:	No
Spent Lead Acid Battery Exporter:	No
Current Record:	Yes
Non Storage Recycler Activity:	Not reported
Electronic Manifest Broker:	Not reported

List of NAICS Codes and Descriptions:

NAICS Code:	441221
NAICS Description:	MOTORCYCLE, ATV, AND PERSONAL WATERCRAFT DEALERS

Facility Has Received Notices of Violations:

Violations: No Violations Found

Evaluation Action Summary:

Evaluations: No Evaluations Found

FINDS:

Map ID
Direction
Distance
Elevation

MAP FINDINGS

Site

Database(s)

EDR ID Number
EPA ID Number

PARTS UNLIMITED (Continued)

1000420770

Registry ID: 110002787690

Click Here:

Environmental Interest/Information System:

US National Pollutant Discharge Elimination System (NPDES) module of the Compliance Information System (ICIS) tracks surface water permits issued under the Clean Water Act. Under NPDES, all facilities that discharge pollutants from any point source into waters of the United States are required to obtain a permit. The permit will likely contain limits on what can be discharged, impose monitoring and reporting requirements, and include other provisions to ensure that the discharge does not adversely affect water quality.

RCRAInfo is a national information system that supports the Resource Conservation and Recovery Act (RCRA) program through the tracking of events and activities related to facilities that generate, transport, and treat, store, or dispose of hazardous waste. RCRAInfo allows RCRA program staff to track the notification, permit, compliance, and corrective action activities required under RCRA.

[Click this hyperlink](#) while viewing on your computer to access additional FINDS: detail in the EDR Site Report.

ECHO:

Envid: 1000420770
Registry ID: 110002787690
DFR URL: <http://echo.epa.gov/detailed-facility-report?fid=110002787690>
Name: PARTS UNLIMITED
Address: 10731 CHESTNUT
City,State,Zip: STANTON, CA 90680

WIP:

Name: PARTS UNLIMITED
Address: 429 N Azusa Ave
City,State,Zip: AZUSA, CA 91702
Region: 4
File Number: 108.0638
File Status: **Historical**
Staff: RASTON
Facility Suite: Not reported

Z437 SOUTHERN CALIFORNIA EDISON - BARRE PEAKER FACILITY
10670 DALE AVE
STANTON, CA 90680

CERS HAZ WASTE S113146857
EMI N/A
HAZNET
CERS
HWTS

< 1/8
1 ft.

Site 10 of 13 in cluster Z

Relative:
Higher
Actual:
72 ft.

CERS HAZ WASTE:

Name: SCE BARRE PEAKER GENERATING STATION
Address: 10670 DALE AVENUE
City,State,Zip: STANTON, CA 90680
Site ID: 155419
CERS ID: 10148683
CERS Description: Hazardous Chemical Management

Name: SCE BARRE PEAKER GENERATING STATION
Address: 10670 DALE AVENUE
City,State,Zip: STANTON, CA 90680

Map ID
Direction
Distance
Elevation

MAP FINDINGS

Site

Database(s)

EDR ID Number
EPA ID Number

SOUTHERN CALIFORNIA EDISON - BARRE PEAKER FACILITY (Continued)

S113146857

Site ID: 155419
CERS ID: 10148683
CERS Description: Hazardous Waste Generator

EMI:

Name: SO CAL EDISON CO
Address: 10670 DALE AVE
City,State,Zip: STANTON, CA 90680
Year: 2012
County Code: 30
Air Basin: SC
Facility ID: 51475
Air District Name: SC
SIC Code: 4911
Air District Name: SOUTH COAST AQMD
Community Health Air Pollution Info System: Not reported
Consolidated Emission Reporting Rule: Not reported
Total Organic Hydrocarbon Gases Tons/Yr: 4.2755152248
Reactive Organic Gases Tons/Yr: 0.39243
Carbon Monoxide Emissions Tons/Yr: 1.38179
NOX - Oxides of Nitrogen Tons/Yr: 1.51127
SOX - Oxides of Sulphur Tons/Yr: 0.08207
Particulate Matter Tons/Yr: 1.38766
Part. Matter 10 Micrometers and Smlr Tons/Yr: 1.37930434

Name: SO CAL EDISON CO
Address: 10670 DALE AVE
City,State,Zip: STANTON, CA 90680
Year: 2015
County Code: 30
Air Basin: SC
Facility ID: 51475
Air District Name: SC
SIC Code: 4911
Air District Name: SOUTH COAST AQMD
Community Health Air Pollution Info System: Not reported
Consolidated Emission Reporting Rule: Not reported
Total Organic Hydrocarbon Gases Tons/Yr: 5.284711138
Reactive Organic Gases Tons/Yr: 0.607184305
Carbon Monoxide Emissions Tons/Yr: 1.7003139
NOX - Oxides of Nitrogen Tons/Yr: 1.88580572
SOX - Oxides of Sulphur Tons/Yr: 0.101087838
Particulate Matter Tons/Yr: 1.70848958
Part. Matter 10 Micrometers and Smlr Tons/Yr: 1.6982100302

Name: SO CAL EDISON CO
Address: 10670 DALE AVE
City,State,Zip: STANTON, CA 90680
Year: 2016
County Code: 30
Air Basin: SC
Facility ID: 51475
Air District Name: SC
SIC Code: 4911
Air District Name: SOUTH COAST AQMD
Community Health Air Pollution Info System: Not reported
Consolidated Emission Reporting Rule: Not reported

Map ID
Direction
Distance
Elevation

MAP FINDINGS

Site

Database(s)

EDR ID Number
EPA ID Number

SOUTHERN CALIFORNIA EDISON - BARRE PEAKER FACILITY (Continued)

S113146857

Total Organic Hydrocarbon Gases Tons/Yr: 4.4701790047
Reactive Organic Gases Tons/Yr: 0.41747
Carbon Monoxide Emissions Tons/Yr: 1.68395
NOX - Oxides of Nitrogen Tons/Yr: 1.67
SOX - Oxides of Sulphur Tons/Yr: 0.08003303
Particulate Matter Tons/Yr: 1.48294
Part. Matter 10 Micrometers and Smlr Tons/Yr: 1.47401896

Name: SO CAL EDISON CO
Address: 10670 DALE AVE
City,State,Zip: STANTON, CA 90680
Year: 2017
County Code: 30
Air Basin: SC
Facility ID: 51475
Air District Name: SC
SIC Code: 4911
Air District Name: SOUTH COAST AQMD
Community Health Air Pollution Info System: Not reported
Consolidated Emission Reporting Rule: Not reported
Total Organic Hydrocarbon Gases Tons/Yr: 5.0777322333
Reactive Organic Gases Tons/Yr: 0.473301
Carbon Monoxide Emissions Tons/Yr: 1.90112
NOX - Oxides of Nitrogen Tons/Yr: 1.9953
SOX - Oxides of Sulphur Tons/Yr: 0.10001454
Particulate Matter Tons/Yr: 1.721289
Part. Matter 10 Micrometers and Smlr Tons/Yr: 1.710951114

Name: SO CAL EDISON CO
Address: 10670 DALE AVE
City,State,Zip: STANTON, CA 90680
Year: 2018
County Code: 30
Air Basin: SC
Facility ID: 51475
Air District Name: SC
SIC Code: 4911
Air District Name: SOUTH COAST AQMD
Community Health Air Pollution Info System: Not reported
Consolidated Emission Reporting Rule: Not reported
Total Organic Hydrocarbon Gases Tons/Yr: 4.7431470301
Reactive Organic Gases Tons/Yr: 0.444307615
Carbon Monoxide Emissions Tons/Yr: 1.81851373
NOX - Oxides of Nitrogen Tons/Yr: 1.929063545
SOX - Oxides of Sulphur Tons/Yr: 0.1027472
Particulate Matter Tons/Yr: 1.7362887
Part. Matter 10 Micrometers and Smlr Tons/Yr: 1.7258709678

Name: SO CAL EDISON CO
Address: 10670 DALE AVE
City,State,Zip: STANTON, CA 90680
Year: 2019
County Code: 30
Air Basin: SC
Facility ID: 51475
Air District Name: SC
SIC Code: 4911

Map ID
Direction
Distance
Elevation

MAP FINDINGS

Site

Database(s)

EDR ID Number
EPA ID Number

SOUTHERN CALIFORNIA EDISON - BARRE PEAKER FACILITY (Continued)

S113146857

Air District Name: SOUTH COAST AQMD
Community Health Air Pollution Info System: Not reported
Consolidated Emission Reporting Rule: Not reported
Total Organic Hydrocarbon Gases Tons/Yr: 2.7694707743
Reactive Organic Gases Tons/Yr: 0.2589005
Carbon Monoxide Emissions Tons/Yr: 0.37505415
NOX - Oxides of Nitrogen Tons/Yr: 0.89194135
SOX - Oxides of Sulphur Tons/Yr: 0.0589790383
Particulate Matter Tons/Yr: 0.997123635
Part. Matter 10 Micrometers and Smlr Tons/Yr: 0.99114089319

HAZNET:

Name: SOUTHERN CALIFORNIA EDISON - BARRE PEAKER FACILITY
Address: 10670 DALE AVE
Address 2: Not reported
City,State,Zip: STANTON, CA 917700000
Contact: SARA M. DUVALL
Telephone: 6268628458
Mailing Name: Not reported
Mailing Address: PO BOX 800

Year: 2019
Gepaid: CAL000317813
TSD EPA ID: CAD050806850
CA Waste Code: 352 - Other organic solids
Disposal Method: H141 - Storage, Bulking, And/Or Transfer Off Site--No Treatment/Reovery (H010-H129) Or (H131-H135)
Tons: 0.52500

Year: 2019
Gepaid: CAL000317813
TSD EPA ID: CAD050806850
CA Waste Code: 221 - Waste oil and mixed oil
Disposal Method: H141 - Storage, Bulking, And/Or Transfer Off Site--No Treatment/Reovery (H010-H129) Or (H131-H135)
Tons: 0.05000

Year: 2018
Gepaid: CAL000317813
TSD EPA ID: CAD050806850
CA Waste Code: 791 - Liquids with pH <= 2
Disposal Method: H141 - Storage, Bulking, And/Or Transfer Off Site--No Treatment/Reovery (H010-H129) Or (H131-H135)
Tons: 0.00250

Year: 2018
Gepaid: CAL000317813
TSD EPA ID: CAD050806850
CA Waste Code: 221 - Waste oil and mixed oil
Disposal Method: H141 - Storage, Bulking, And/Or Transfer Off Site--No Treatment/Reovery (H010-H129) Or (H131-H135)
Tons: 1.07250

Year: 2018
Gepaid: CAL000317813
TSD EPA ID: CAD050806850
CA Waste Code: 352 - Other organic solids

Map ID
Direction
Distance
Elevation

MAP FINDINGS

Site

Database(s)

EDR ID Number
EPA ID Number

SOUTHERN CALIFORNIA EDISON - BARRE PEAKER FACILITY (Continued)

S113146857

Disposal Method:	H141 - Storage, Bulking, And/Or Transfer Off Site--No Treatment/Reovery (H010-H129) Or (H131-H135)
Tons:	0.02000
Year:	2018
Gepaid:	CAL000317813
TSD EPA ID:	CAD050806850
CA Waste Code:	261 - Polychlorinated biphenyls and material containing PCBs
Disposal Method:	H141 - Storage, Bulking, And/Or Transfer Off Site--No Treatment/Reovery (H010-H129) Or (H131-H135)
Tons:	0.90000
Year:	2018
Gepaid:	CAL000317813
TSD EPA ID:	CAD980675276
CA Waste Code:	181 - Other inorganic solid waste
Disposal Method:	H132 - Landfill Or Surface Impoundment That Will Be Closed As Landfill(To Include On-Site Treatment And/Or Stabilization)
Tons:	14.84640
Year:	2017
Gepaid:	CAL000317813
TSD EPA ID:	CAD050806850
CA Waste Code:	221 - Waste oil and mixed oil
Disposal Method:	H141 - Storage, Bulking, And/Or Transfer Off Site--No Treatment/Reovery (H010-H129) Or (H131-H135)
Tons:	0.6
Year:	2017
Gepaid:	CAL000317813
TSD EPA ID:	CAD050806850
CA Waste Code:	512 - Other empty containers 30 gallons or more
Disposal Method:	H141 - Storage, Bulking, And/Or Transfer Off Site--No Treatment/Reovery (H010-H129) Or (H131-H135)
Tons:	0.01
Year:	2017
Gepaid:	CAL000317813
TSD EPA ID:	CAD050806850
CA Waste Code:	134 - Aqueous solution with total organic residues less than 10 percent
Disposal Method:	H141 - Storage, Bulking, And/Or Transfer Off Site--No Treatment/Reovery (H010-H129) Or (H131-H135)
Tons:	1.6

[Click this hyperlink](#) while viewing on your computer to access 25 additional CA HAZNET: record(s) in the EDR Site Report.

Additional Info:

Year:	2008
Gen EPA ID:	CAL000317813
Shipment Date:	20081209
Creation Date:	4/3/2009 18:30:27
Receipt Date:	20081209
Manifest ID:	001751126FLE

Map ID
Direction
Distance
Elevation

MAP FINDINGS

Site

Database(s)

EDR ID Number
EPA ID Number

SOUTHERN CALIFORNIA EDISON - BARRE PEAKER FACILITY (Continued)

S113146857

Trans EPA ID:	MAD039322250
Trans Name:	CLEAN HARBORS ENVIRONMENTAL SERVICES INC
Trans 2 EPA ID:	Not reported
Trans 2 Name:	Not reported
TSDF EPA ID:	CAD050806850
Trans Name:	CLEAN HARBORS LOS ANGELES LLC
TSDF Alt EPA ID:	Not reported
TSDF Alt Name:	Not reported
Waste Code Description:	221 - Waste oil and mixed oil
RCRA Code:	Not reported
Meth Code:	H141 - Storage, Bulking, And/Or Transfer Off Site--No Treatment/Reovery (H010-H129) Or (H131-H135)
Quantity Tons:	0.16
Waste Quantity:	320
Quantity Unit:	P
Additional Code 1:	Not reported
Additional Code 2:	Not reported
Additional Code 3:	Not reported
Additional Code 4:	Not reported
Additional Code 5:	Not reported
Shipment Date:	20081027
Creation Date:	1/9/2009 18:30:19
Receipt Date:	20081027
Manifest ID:	001751738FLE
Trans EPA ID:	MAD039322250
Trans Name:	CLEAN HARBORS ENVIRONMENTAL SERVICES INC
Trans 2 EPA ID:	Not reported
Trans 2 Name:	Not reported
TSDF EPA ID:	CAD050806850
Trans Name:	CLEAN HARBORS LOS ANGELES LLC
TSDF Alt EPA ID:	Not reported
TSDF Alt Name:	Not reported
Waste Code Description:	221 - Waste oil and mixed oil
RCRA Code:	Not reported
Meth Code:	H141 - Storage, Bulking, And/Or Transfer Off Site--No Treatment/Reovery (H010-H129) Or (H131-H135)
Quantity Tons:	0.2125
Waste Quantity:	425
Quantity Unit:	P
Additional Code 1:	Not reported
Additional Code 2:	Not reported
Additional Code 3:	Not reported
Additional Code 4:	Not reported
Additional Code 5:	Not reported
Shipment Date:	20080428
Creation Date:	8/8/2008 18:30:16
Receipt Date:	20080428
Manifest ID:	001754327FLE
Trans EPA ID:	MAD039322250
Trans Name:	CLEAN HARBORS ENVIRONMENTAL SERVICES INC
Trans 2 EPA ID:	Not reported
Trans 2 Name:	Not reported
TSDF EPA ID:	CAD050806850
Trans Name:	CLEAN HARBORS LOS ANGELES LLC
TSDF Alt EPA ID:	Not reported

Map ID
Direction
Distance
Elevation

MAP FINDINGS

Site

Database(s)

EDR ID Number
EPA ID Number

SOUTHERN CALIFORNIA EDISON - BARRE PEAKER FACILITY (Continued)

S113146857

TSDf Alt Name:	Not reported
Waste Code Description:	221 - Waste oil and mixed oil
RCRA Code:	Not reported
Meth Code:	H141 - Storage, Bulking, And/Or Transfer Off Site--No Treatment/Reovery (H010-H129) Or (H131-H135)
Quantity Tons:	0.05
Waste Quantity:	100
Quantity Unit:	P
Additional Code 1:	Not reported
Additional Code 2:	Not reported
Additional Code 3:	Not reported
Additional Code 4:	Not reported
Additional Code 5:	Not reported
Shipment Date:	20080111
Creation Date:	4/3/2008 18:30:34
Receipt Date:	20080111
Manifest ID:	000976381FLE
Trans EPA ID:	MAD039322250
Trans Name:	CLEAN HARBORS ENVIRONMENTAL SERVICES INC
Trans 2 EPA ID:	Not reported
Trans 2 Name:	Not reported
TSDf EPA ID:	CAD050806850
Trans Name:	CLEAN HARBORS LOS ANGELES LLC
TSDf Alt EPA ID:	Not reported
TSDf Alt Name:	Not reported
Waste Code Description:	221 - Waste oil and mixed oil
RCRA Code:	Not reported
Meth Code:	H141 - Storage, Bulking, And/Or Transfer Off Site--No Treatment/Reovery (H010-H129) Or (H131-H135)
Quantity Tons:	0.25
Waste Quantity:	500
Quantity Unit:	P
Additional Code 1:	Not reported
Additional Code 2:	Not reported
Additional Code 3:	Not reported
Additional Code 4:	Not reported
Additional Code 5:	Not reported
Additional Info:	
Year:	2014
Gen EPA ID:	CAL000317813
Shipment Date:	20141121
Creation Date:	2/14/2015 22:15:08
Receipt Date:	20141124
Manifest ID:	008083178FLE
Trans EPA ID:	MAD039322250
Trans Name:	CLEAN HARBORS ENVIRONMENTAL SERVICES INC
Trans 2 EPA ID:	Not reported
Trans 2 Name:	Not reported
TSDf EPA ID:	CAD980675276
Trans Name:	CLEAN HARBORS BUTTONWILLOW LLC
TSDf Alt EPA ID:	Not reported
TSDf Alt Name:	Not reported
Waste Code Description:	181 - Other inorganic solid waste Organics
RCRA Code:	Not reported

Map ID
Direction
Distance
Elevation

MAP FINDINGS

Site

Database(s)

EDR ID Number
EPA ID Number

SOUTHERN CALIFORNIA EDISON - BARRE PEAKER FACILITY (Continued)

S113146857

Meth Code: H132 - Landfill Or Surface Impoundment That Will Be Closed As
Landfill(To Include On-Site Treatment And/Or Stabilization)
Quantity Tons: 23.5984
Waste Quantity: 28
Quantity Unit: Y
Additional Code 1: Not reported
Additional Code 2: Not reported
Additional Code 3: Not reported
Additional Code 4: Not reported
Additional Code 5: Not reported

Shipment Date: 20140515
Creation Date: 8/10/2014 22:15:05
Receipt Date: 20140515
Manifest ID: 006961553FLE
Trans EPA ID: MAD039322250
Trans Name: CLEAN HARBORS ENVIRONMENTAL SERVICES INC
Trans 2 EPA ID: Not reported
Trans 2 Name: Not reported
TSDF EPA ID: CAD050806850
Trans Name: CLEAN HARBORS LOS ANGELES LLC
TSDF Alt EPA ID: Not reported
TSDF Alt Name: Not reported
Waste Code Description: 221 - Waste oil and mixed oil
RCRA Code: Not reported
Meth Code: H141 - Storage, Bulking, And/Or Transfer Off Site--No
Treatment/Reovery (H010-H129) Or (H131-H135)

Quantity Tons: 0.05
Waste Quantity: 100
Quantity Unit: P
Additional Code 1: Not reported
Additional Code 2: Not reported
Additional Code 3: Not reported
Additional Code 4: Not reported
Additional Code 5: Not reported

Shipment Date: 20140109
Creation Date: 3/7/2014 22:15:07
Receipt Date: 20140109
Manifest ID: 006786236FLE
Trans EPA ID: MAD039322250
Trans Name: CLEAN HARBORS ENVIRONMENTAL SERVICES INC
Trans 2 EPA ID: Not reported
Trans 2 Name: Not reported
TSDF EPA ID: CAD050806850
Trans Name: CLEAN HARBORS LOS ANGELES LLC
TSDF Alt EPA ID: Not reported
TSDF Alt Name: Not reported
Waste Code Description: 221 - Waste oil and mixed oil
RCRA Code: Not reported
Meth Code: H141 - Storage, Bulking, And/Or Transfer Off Site--No
Treatment/Reovery (H010-H129) Or (H131-H135)

Quantity Tons: 0.5
Waste Quantity: 1000
Quantity Unit: P
Additional Code 1: Not reported
Additional Code 2: Not reported

Map ID
Direction
Distance
Elevation

MAP FINDINGS

Site

Database(s)

EDR ID Number
EPA ID Number

SOUTHERN CALIFORNIA EDISON - BARRE PEAKER FACILITY (Continued)

S113146857

Additional Code 3: Not reported
Additional Code 4: Not reported
Additional Code 5: Not reported

Additional Info:

Year: 2015
Gen EPA ID: CAL000317813

Shipment Date: 20151112
Creation Date: 1/21/2016 22:15:39
Receipt Date: 20151112
Manifest ID: 008426378FLE
Trans EPA ID: MAD039322250
Trans Name: CLEAN HARBORS ENVIRONMENTAL SERVICE INC
Trans 2 EPA ID: Not reported
Trans 2 Name: Not reported
TSDF EPA ID: CAD050806850
Trans Name: CLEAN HARBORS LOS ANGELES LLC
TSDF Alt EPA ID: Not reported
TSDF Alt Name: Not reported
Waste Code Description: 512 - Other empty containers 30 gallons or more
RCRA Code: Not reported
Meth Code: H141 - Storage, Bulking, And/Or Transfer Off Site--No
Treatment/Reovery (H010-H129) Or (H131-H135)

Quantity Tons: 0.025
Waste Quantity: 50
Quantity Unit: P
Additional Code 1: Not reported
Additional Code 2: Not reported
Additional Code 3: Not reported
Additional Code 4: Not reported
Additional Code 5: Not reported

Shipment Date: 20151112
Creation Date: 1/21/2016 22:15:39
Receipt Date: 20151112
Manifest ID: 008426378FLE
Trans EPA ID: MAD039322250
Trans Name: CLEAN HARBORS ENVIRONMENTAL SERVICE INC
Trans 2 EPA ID: Not reported
Trans 2 Name: Not reported
TSDF EPA ID: CAD050806850
Trans Name: CLEAN HARBORS LOS ANGELES LLC
TSDF Alt EPA ID: Not reported
TSDF Alt Name: Not reported
Waste Code Description: 221 - Waste oil and mixed oil
RCRA Code: Not reported
Meth Code: H141 - Storage, Bulking, And/Or Transfer Off Site--No
Treatment/Reovery (H010-H129) Or (H131-H135)

Quantity Tons: 0.05
Waste Quantity: 100
Quantity Unit: P
Additional Code 1: Not reported
Additional Code 2: Not reported
Additional Code 3: Not reported
Additional Code 4: Not reported
Additional Code 5: Not reported

Map ID
Direction
Distance
Elevation

MAP FINDINGS

Site

Database(s)

EDR ID Number
EPA ID Number

SOUTHERN CALIFORNIA EDISON - BARRE PEAKER FACILITY (Continued)

S113146857

Additional Info:

Year:	2013
Gen EPA ID:	CAL000317813
Shipment Date:	20130415
Creation Date:	6/11/2013 22:15:07
Receipt Date:	20130415
Manifest ID:	004952827FLE
Trans EPA ID:	MAD039322250
Trans Name:	CLEAN HARBORS ENVIRONMENTAL SERVICES INC
Trans 2 EPA ID:	Not reported
Trans 2 Name:	Not reported
TSDF EPA ID:	CAD050806850
Trans Name:	CLEAN HARBORS LOS ANGELES LLC
TSDF Alt EPA ID:	Not reported
TSDF Alt Name:	Not reported
Waste Code Description:	221 - Waste oil and mixed oil
RCRA Code:	Not reported
Meth Code:	H141 - Storage, Bulking, And/Or Transfer Off Site--No Treatment/Reovery (H010-H129) Or (H131-H135)
Quantity Tons:	0.075
Waste Quantity:	150
Quantity Unit:	P
Additional Code 1:	Not reported
Additional Code 2:	Not reported
Additional Code 3:	Not reported
Additional Code 4:	Not reported
Additional Code 5:	Not reported
Shipment Date:	20130221
Creation Date:	4/29/2013 22:15:15
Receipt Date:	20130221
Manifest ID:	004957108FLE
Trans EPA ID:	MAD039322250
Trans Name:	CLEAN HARBORS ENVIRONMENTAL SERVICES INC
Trans 2 EPA ID:	Not reported
Trans 2 Name:	Not reported
TSDF EPA ID:	CAD050806850
Trans Name:	CLEAN HARBORS LOS ANGELES LLC
TSDF Alt EPA ID:	Not reported
TSDF Alt Name:	Not reported
Waste Code Description:	512 - Other empty containers 30 gallons or more
RCRA Code:	Not reported
Meth Code:	H141 - Storage, Bulking, And/Or Transfer Off Site--No Treatment/Reovery (H010-H129) Or (H131-H135)
Quantity Tons:	0.15
Waste Quantity:	300
Quantity Unit:	P
Additional Code 1:	Not reported
Additional Code 2:	Not reported
Additional Code 3:	Not reported
Additional Code 4:	Not reported
Additional Code 5:	Not reported
Shipment Date:	20130221
Creation Date:	4/29/2013 22:15:15
Receipt Date:	20130221

Map ID
Direction
Distance
Elevation

MAP FINDINGS

Site

Database(s)

EDR ID Number
EPA ID Number

SOUTHERN CALIFORNIA EDISON - BARRE PEAKER FACILITY (Continued)

S113146857

Manifest ID: 004957108FLE
Trans EPA ID: MAD039322250
Trans Name: CLEAN HARBORS ENVIRONMENTAL SERVICES INC
Trans 2 EPA ID: Not reported
Trans 2 Name: Not reported
TSDF EPA ID: CAD050806850
Trans Name: CLEAN HARBORS LOS ANGELES LLC
TSDF Alt EPA ID: Not reported
TSDF Alt Name: Not reported
Waste Code Description: 221 - Waste oil and mixed oil
RCRA Code: Not reported
Meth Code: H141 - Storage, Bulking, And/Or Transfer Off Site--No Treatment/Reovery (H010-H129) Or (H131-H135)

Quantity Tons: 0.6
Waste Quantity: 1200
Quantity Unit: P
Additional Code 1: Not reported
Additional Code 2: Not reported
Additional Code 3: Not reported
Additional Code 4: Not reported
Additional Code 5: Not reported

Additional Info:

Year: 2007
Gen EPA ID: CAL000317813

Shipment Date: 20070918
Creation Date: 4/9/2008 18:30:15
Receipt Date: 20070918
Manifest ID: 001079755FLE
Trans EPA ID: MAD039322250
Trans Name: CLEAN HARBORS ENV SERVICES INC
Trans 2 EPA ID: Not reported
Trans 2 Name: Not reported
TSDF EPA ID: CAD050806850
Trans Name: CLEAN HARBORS LOS ANGELES LLC
TSDF Alt EPA ID: Not reported
TSDF Alt Name: Not reported
Waste Code Description: 512 - Other empty containers 30 gallons or more
RCRA Code: Not reported
Meth Code: H141 - Storage, Bulking, And/Or Transfer Off Site--No Treatment/Reovery (H010-H129) Or (H131-H135)

Quantity Tons: 0.12
Waste Quantity: 240
Quantity Unit: P
Additional Code 1: Not reported
Additional Code 2: Not reported
Additional Code 3: Not reported
Additional Code 4: Not reported
Additional Code 5: Not reported

Shipment Date: 20070918
Creation Date: 4/9/2008 18:30:15
Receipt Date: 20070918
Manifest ID: 001079755FLE
Trans EPA ID: MAD039322250
Trans Name: CLEAN HARBORS ENV SERVICES INC

Map ID
Direction
Distance
Elevation

MAP FINDINGS

Site

Database(s)

EDR ID Number
EPA ID Number

SOUTHERN CALIFORNIA EDISON - BARRE PEAKER FACILITY (Continued)

S113146857

Trans 2 EPA ID:	Not reported
Trans 2 Name:	Not reported
TSDf EPA ID:	CAD050806850
Trans Name:	CLEAN HARBORS LOS ANGELES LLC
TSDf Alt EPA ID:	Not reported
TSDf Alt Name:	Not reported
Waste Code Description:	181 - Other inorganic solid waste Organics
RCRA Code:	D002
Meth Code:	H141 - Storage, Bulking, And/Or Transfer Off Site--No Treatment/Reovery (H010-H129) Or (H131-H135)
Quantity Tons:	0.03
Waste Quantity:	60
Quantity Unit:	P
Additional Code 1:	Not reported
Additional Code 2:	Not reported
Additional Code 3:	Not reported
Additional Code 4:	Not reported
Additional Code 5:	Not reported
Shipment Date:	20070817
Creation Date:	1/25/2008 18:30:14
Receipt Date:	20070817
Manifest ID:	001071461FLE
Trans EPA ID:	MAD039322250
Trans Name:	CLEAN HARBORS ENV SERVICES INC
Trans 2 EPA ID:	Not reported
Trans 2 Name:	Not reported
TSDf EPA ID:	CAD050806850
Trans Name:	CLEAN HARBORS LOS ANGELES LLC
TSDf Alt EPA ID:	Not reported
TSDf Alt Name:	Not reported
Waste Code Description:	352 - Other organic solids
RCRA Code:	F005
Meth Code:	H141 - Storage, Bulking, And/Or Transfer Off Site--No Treatment/Reovery (H010-H129) Or (H131-H135)
Quantity Tons:	0.05
Waste Quantity:	100
Quantity Unit:	P
Additional Code 1:	F003
Additional Code 2:	F001
Additional Code 3:	Not reported
Additional Code 4:	Not reported
Additional Code 5:	Not reported
Shipment Date:	20070817
Creation Date:	1/25/2008 18:30:14
Receipt Date:	20070817
Manifest ID:	001071461FLE
Trans EPA ID:	MAD039322250
Trans Name:	CLEAN HARBORS ENV SERVICES INC
Trans 2 EPA ID:	Not reported
Trans 2 Name:	Not reported
TSDf EPA ID:	CAD050806850
Trans Name:	CLEAN HARBORS LOS ANGELES LLC
TSDf Alt EPA ID:	Not reported
TSDf Alt Name:	Not reported
Waste Code Description:	221 - Waste oil and mixed oil

Map ID
Direction
Distance
Elevation

MAP FINDINGS

Site

Database(s)

EDR ID Number
EPA ID Number

SOUTHERN CALIFORNIA EDISON - BARRE PEAKER FACILITY (Continued)

S113146857

RCRA Code:	Not reported
Meth Code:	H141 - Storage, Bulking, And/Or Transfer Off Site--No Treatment/Reovery (H010-H129) Or (H131-H135)
Quantity Tons:	0.225
Waste Quantity:	450
Quantity Unit:	P
Additional Code 1:	Not reported
Additional Code 2:	Not reported
Additional Code 3:	Not reported
Additional Code 4:	Not reported
Additional Code 5:	Not reported
Shipment Date:	20070803
Creation Date:	1/8/2008 18:31:04
Receipt Date:	20070806
Manifest ID:	001071353FLE
Trans EPA ID:	MAD039322250
Trans Name:	CLEAN HARBORS ENV SERVICES INC
Trans 2 EPA ID:	Not reported
Trans 2 Name:	Not reported
TSDF EPA ID:	CAD050806850
Trans Name:	CLEAN HARBORS LOS ANGELES LLC
TSDF Alt EPA ID:	Not reported
TSDF Alt Name:	Not reported
Waste Code Description:	512 - Other empty containers 30 gallons or more
RCRA Code:	Not reported
Meth Code:	H141 - Storage, Bulking, And/Or Transfer Off Site--No Treatment/Reovery (H010-H129) Or (H131-H135)
Quantity Tons:	0.3
Waste Quantity:	600
Quantity Unit:	P
Additional Code 1:	Not reported
Additional Code 2:	Not reported
Additional Code 3:	Not reported
Additional Code 4:	Not reported
Additional Code 5:	Not reported
Shipment Date:	20070803
Creation Date:	1/8/2008 18:31:04
Receipt Date:	20070806
Manifest ID:	001071353FLE
Trans EPA ID:	MAD039322250
Trans Name:	CLEAN HARBORS ENV SERVICES INC
Trans 2 EPA ID:	Not reported
Trans 2 Name:	Not reported
TSDF EPA ID:	CAD050806850
Trans Name:	CLEAN HARBORS LOS ANGELES LLC
TSDF Alt EPA ID:	Not reported
TSDF Alt Name:	Not reported
Waste Code Description:	352 - Other organic solids
RCRA Code:	F005
Meth Code:	H141 - Storage, Bulking, And/Or Transfer Off Site--No Treatment/Reovery (H010-H129) Or (H131-H135)
Quantity Tons:	0.05
Waste Quantity:	100
Quantity Unit:	P
Additional Code 1:	F003

Map ID
Direction
Distance
Elevation

MAP FINDINGS

Site

Database(s)

EDR ID Number
EPA ID Number

SOUTHERN CALIFORNIA EDISON - BARRE PEAKER FACILITY (Continued)

S113146857

Additional Code 2:	F001
Additional Code 3:	Not reported
Additional Code 4:	Not reported
Additional Code 5:	Not reported
Shipment Date:	20070716
Creation Date:	1/8/2008 18:31:04
Receipt Date:	20070716
Manifest ID:	001071083FLE
Trans EPA ID:	Not reported
Trans Name:	Not reported
Trans 2 EPA ID:	Not reported
Trans 2 Name:	Not reported
TSDf EPA ID:	CAD050806850
Trans Name:	CLEAN HARBORS LOS ANGELES LLC
TSDf Alt EPA ID:	Not reported
TSDf Alt Name:	Not reported
Waste Code Description:	223 - Unspecified oil-containing waste
RCRA Code:	Not reported
Meth Code:	H141 - Storage, Bulking, And/Or Transfer Off Site--No Treatment/Reovery (H010-H129) Or (H131-H135)
Quantity Tons:	0.6
Waste Quantity:	1200
Quantity Unit:	P
Additional Code 1:	Not reported
Additional Code 2:	Not reported
Additional Code 3:	Not reported
Additional Code 4:	Not reported
Additional Code 5:	Not reported
Shipment Date:	20070716
Creation Date:	1/8/2008 18:31:04
Receipt Date:	20070716
Manifest ID:	001071083FLE
Trans EPA ID:	Not reported
Trans Name:	Not reported
Trans 2 EPA ID:	Not reported
Trans 2 Name:	Not reported
TSDf EPA ID:	CAD050806850
Trans Name:	CLEAN HARBORS LOS ANGELES LLC
TSDf Alt EPA ID:	Not reported
TSDf Alt Name:	Not reported
Waste Code Description:	352 - Other organic solids
RCRA Code:	F005
Meth Code:	H141 - Storage, Bulking, And/Or Transfer Off Site--No Treatment/Reovery (H010-H129) Or (H131-H135)
Quantity Tons:	0.15
Waste Quantity:	300
Quantity Unit:	P
Additional Code 1:	F003
Additional Code 2:	F001
Additional Code 3:	Not reported
Additional Code 4:	Not reported
Additional Code 5:	Not reported
Shipment Date:	20070716
Creation Date:	1/8/2008 18:31:04

Map ID
Direction
Distance
Elevation

MAP FINDINGS

Site

Database(s)

EDR ID Number
EPA ID Number

SOUTHERN CALIFORNIA EDISON - BARRE PEAKER FACILITY (Continued)

S113146857

Receipt Date: 20070716
Manifest ID: 001071083FLE
Trans EPA ID: Not reported
Trans Name: Not reported
Trans 2 EPA ID: Not reported
Trans 2 Name: Not reported
TSDf EPA ID: CAD050806850
Trans Name: CLEAN HARBORS LOS ANGELES LLC
TSDf Alt EPA ID: Not reported
TSDf Alt Name: Not reported
Waste Code Description: 221 - Waste oil and mixed oil
RCRA Code: Not reported
Meth Code: H14 - Not reported
Quantity Tons: 0.2
Waste Quantity: 400
Quantity Unit: P
Additional Code 1: Not reported
Additional Code 2: Not reported
Additional Code 3: Not reported
Additional Code 4: Not reported
Additional Code 5: Not reported

Shipment Date: 20070504
Creation Date: 10/10/2007 18:30:16
Receipt Date: 20070504
Manifest ID: 001461962JJK
Trans EPA ID: CAD982413262
Trans Name: EVERGREEN ENVIRONMENTAL SERVICES
Trans 2 EPA ID: Not reported
Trans 2 Name: Not reported
TSDf EPA ID: CAD981696420
Trans Name: EVERGREEN ENVIRONMENTAL SERVICES
TSDf Alt EPA ID: Not reported
TSDf Alt Name: Not reported
Waste Code Description: 352 - Other organic solids
RCRA Code: Not reported
Meth Code: H141 - Storage, Bulking, And/Or Transfer Off Site--No Treatment/Reovery (H010-H129) Or (H131-H135)

Quantity Tons: 0.15
Waste Quantity: 300
Quantity Unit: P
Additional Code 1: Not reported
Additional Code 2: Not reported
Additional Code 3: Not reported
Additional Code 4: Not reported
Additional Code 5: Not reported

Additional Info:

Year: 2017
Gen EPA ID: CAL000317813

Shipment Date: 20171122
Creation Date: 6/20/2018 18:31:19
Receipt Date: 20171122
Manifest ID: 009980517FLE
Trans EPA ID: MAD039322250
Trans Name: CLEAN HARBORS ENVIRONMENTAL SERVICES INC

Map ID
Direction
Distance
Elevation

MAP FINDINGS

Site

Database(s)

EDR ID Number
EPA ID Number

SOUTHERN CALIFORNIA EDISON - BARRE PEAKER FACILITY (Continued)

S113146857

Trans 2 EPA ID:	Not reported
Trans 2 Name:	Not reported
TSDf EPA ID:	CAD050806850
Trans Name:	CLEAN HARBORS LOS ANGELES LLC
TSDf Alt EPA ID:	Not reported
TSDf Alt Name:	Not reported
Waste Code Description:	181 - Other inorganic solid waste Organics
RCRA Code:	Not reported
Meth Code:	H141 - Storage, Bulking, And/Or Transfer Off Site--No Treatment/Reovery (H010-H129) Or (H131-H135)
Quantity Tons:	0.2
Waste Quantity:	400
Quantity Unit:	P
Additional Code 1:	Not reported
Additional Code 2:	Not reported
Additional Code 3:	Not reported
Additional Code 4:	Not reported
Additional Code 5:	Not reported
Shipment Date:	20171122
Creation Date:	6/20/2018 18:31:19
Receipt Date:	20171122
Manifest ID:	009980517FLE
Trans EPA ID:	MAD039322250
Trans Name:	CLEAN HARBORS ENVIRONMENTAL SERVICES INC
Trans 2 EPA ID:	Not reported
Trans 2 Name:	Not reported
TSDf EPA ID:	CAD050806850
Trans Name:	CLEAN HARBORS LOS ANGELES LLC
TSDf Alt EPA ID:	Not reported
TSDf Alt Name:	Not reported
Waste Code Description:	512 - Other empty containers 30 gallons or more
RCRA Code:	Not reported
Meth Code:	H141 - Storage, Bulking, And/Or Transfer Off Site--No Treatment/Reovery (H010-H129) Or (H131-H135)
Quantity Tons:	0.01
Waste Quantity:	20
Quantity Unit:	P
Additional Code 1:	Not reported
Additional Code 2:	Not reported
Additional Code 3:	Not reported
Additional Code 4:	Not reported
Additional Code 5:	Not reported
Shipment Date:	20171122
Creation Date:	6/20/2018 18:31:19
Receipt Date:	20171122
Manifest ID:	009976825FLE
Trans EPA ID:	MAD039322250
Trans Name:	CLEAN HARBORS ENVIRONMENTAL SERVICES INC
Trans 2 EPA ID:	Not reported
Trans 2 Name:	Not reported
TSDf EPA ID:	CAD050806850
Trans Name:	CLEAN HARBORS LOS ANGELES LLC
TSDf Alt EPA ID:	Not reported
TSDf Alt Name:	Not reported
Waste Code Description:	134 - Aqueous solution with <10% total organic residues

Map ID
Direction
Distance
Elevation

MAP FINDINGS

Site

Database(s)

EDR ID Number
EPA ID Number

SOUTHERN CALIFORNIA EDISON - BARRE PEAKER FACILITY (Continued)

S113146857

RCRA Code:	Not reported
Meth Code:	H141 - Storage, Bulking, And/Or Transfer Off Site--No Treatment/Reovery (H010-H129) Or (H131-H135)
Quantity Tons:	1.6
Waste Quantity:	3200
Quantity Unit:	P
Additional Code 1:	Not reported
Additional Code 2:	Not reported
Additional Code 3:	Not reported
Additional Code 4:	Not reported
Additional Code 5:	Not reported
Shipment Date:	20170728
Creation Date:	5/17/2018 18:31:20
Receipt Date:	20170728
Manifest ID:	009977775FLE
Trans EPA ID:	MAD039322250
Trans Name:	CLEAN HARBORS ENVIRONMENTAL SERVICES INC
Trans 2 EPA ID:	Not reported
Trans 2 Name:	Not reported
TSDF EPA ID:	CAD050806850
Trans Name:	CLEAN HARBORS LOS ANGELES LLC
TSDF Alt EPA ID:	Not reported
TSDF Alt Name:	Not reported
Waste Code Description:	791 - Liquids with pH < 2 792 Liquids with pH < 2 with metals
RCRA Code:	D002
Meth Code:	H141 - Storage, Bulking, And/Or Transfer Off Site--No Treatment/Reovery (H010-H129) Or (H131-H135)
Quantity Tons:	3
Waste Quantity:	6000
Quantity Unit:	P
Additional Code 1:	Not reported
Additional Code 2:	Not reported
Additional Code 3:	Not reported
Additional Code 4:	Not reported
Additional Code 5:	Not reported
Shipment Date:	20170728
Creation Date:	5/17/2018 18:31:20
Receipt Date:	20170728
Manifest ID:	009977775FLE
Trans EPA ID:	MAD039322250
Trans Name:	CLEAN HARBORS ENVIRONMENTAL SERVICES INC
Trans 2 EPA ID:	Not reported
Trans 2 Name:	Not reported
TSDF EPA ID:	CAD050806850
Trans Name:	CLEAN HARBORS LOS ANGELES LLC
TSDF Alt EPA ID:	Not reported
TSDF Alt Name:	Not reported
Waste Code Description:	221 - Waste oil and mixed oil
RCRA Code:	Not reported
Meth Code:	H141 - Storage, Bulking, And/Or Transfer Off Site--No Treatment/Reovery (H010-H129) Or (H131-H135)
Quantity Tons:	0.1
Waste Quantity:	200
Quantity Unit:	P
Additional Code 1:	Not reported

Map ID
Direction
Distance
Elevation

MAP FINDINGS

Site

Database(s)

EDR ID Number
EPA ID Number

SOUTHERN CALIFORNIA EDISON - BARRE PEAKER FACILITY (Continued)

S113146857

Additional Code 2:	Not reported
Additional Code 3:	Not reported
Additional Code 4:	Not reported
Additional Code 5:	Not reported
Shipment Date:	20170728
Creation Date:	5/17/2018 18:31:20
Receipt Date:	20170728
Manifest ID:	009977775FLE
Trans EPA ID:	MAD039322250
Trans Name:	CLEAN HARBORS ENVIRONMENTAL SERVICES INC
Trans 2 EPA ID:	Not reported
Trans 2 Name:	Not reported
TSDf EPA ID:	CAD050806850
Trans Name:	CLEAN HARBORS LOS ANGELES LLC
TSDf Alt EPA ID:	Not reported
TSDf Alt Name:	Not reported
Waste Code Description:	181 - Other inorganic solid waste Organics
RCRA Code:	D008
Meth Code:	H141 - Storage, Bulking, And/Or Transfer Off Site--No Treatment/Reovery (H010-H129) Or (H131-H135)
Quantity Tons:	0.1
Waste Quantity:	200
Quantity Unit:	P
Additional Code 1:	Not reported
Additional Code 2:	Not reported
Additional Code 3:	Not reported
Additional Code 4:	Not reported
Additional Code 5:	Not reported
Shipment Date:	20170309
Creation Date:	5/19/2017 18:30:40
Receipt Date:	20170309
Manifest ID:	005683473FLE
Trans EPA ID:	MAD039322250
Trans Name:	CLEAN HARBORS ENVIRONMENTAL SERVICE INC
Trans 2 EPA ID:	Not reported
Trans 2 Name:	Not reported
TSDf EPA ID:	CAD050806850
Trans Name:	CLEAN HARBORS LOS ANGELES LLC
TSDf Alt EPA ID:	Not reported
TSDf Alt Name:	Not reported
Waste Code Description:	791 - Liquids with pH < 2 792 Liquids with pH < 2 with metals
RCRA Code:	D002
Meth Code:	H141 - Storage, Bulking, And/Or Transfer Off Site--No Treatment/Reovery (H010-H129) Or (H131-H135)
Quantity Tons:	0.005
Waste Quantity:	10
Quantity Unit:	P
Additional Code 1:	Not reported
Additional Code 2:	Not reported
Additional Code 3:	Not reported
Additional Code 4:	Not reported
Additional Code 5:	Not reported
Shipment Date:	20170309
Creation Date:	5/19/2017 18:30:40

Map ID
Direction
Distance
Elevation

MAP FINDINGS

Site

Database(s)

EDR ID Number
EPA ID Number

SOUTHERN CALIFORNIA EDISON - BARRE PEAKER FACILITY (Continued)

S113146857

Receipt Date: 20170309
Manifest ID: 005683473FLE
Trans EPA ID: MAD039322250
Trans Name: CLEAN HARBORS ENVIRONMENTAL SERVICE INC
Trans 2 EPA ID: Not reported
Trans 2 Name: Not reported
TSDF EPA ID: CAD050806850
Trans Name: CLEAN HARBORS LOS ANGELES LLC
TSDF Alt EPA ID: Not reported
TSDF Alt Name: Not reported
Waste Code Description: 561 - Not reported
RCRA Code: Not reported
Meth Code: H141 - Storage, Bulking, And/Or Transfer Off Site--No
Treatment/Reovery (H010-H129) Or (H131-H135)

Quantity Tons: 0.1
Waste Quantity: 200
Quantity Unit: P
Additional Code 1: Not reported
Additional Code 2: Not reported
Additional Code 3: Not reported
Additional Code 4: Not reported
Additional Code 5: Not reported

Shipment Date: 20170309
Creation Date: 5/19/2017 18:30:40
Receipt Date: 20170309
Manifest ID: 005683473FLE
Trans EPA ID: MAD039322250
Trans Name: CLEAN HARBORS ENVIRONMENTAL SERVICE INC
Trans 2 EPA ID: Not reported
Trans 2 Name: Not reported
TSDF EPA ID: CAD050806850
Trans Name: CLEAN HARBORS LOS ANGELES LLC
TSDF Alt EPA ID: Not reported
TSDF Alt Name: Not reported
Waste Code Description: 221 - Waste oil and mixed oil
RCRA Code: Not reported
Meth Code: H141 - Storage, Bulking, And/Or Transfer Off Site--No
Treatment/Reovery (H010-H129) Or (H131-H135)

Quantity Tons: 0.5
Waste Quantity: 1000
Quantity Unit: P
Additional Code 1: Not reported
Additional Code 2: Not reported
Additional Code 3: Not reported
Additional Code 4: Not reported
Additional Code 5: Not reported

Additional Info:

Year: 2009
Gen EPA ID: CAL000317813

Shipment Date: 20091228
Creation Date: 4/12/2010 18:30:08
Receipt Date: 20091228
Manifest ID: 002685695FLE
Trans EPA ID: MAD039322250

Map ID
Direction
Distance
Elevation

MAP FINDINGS

Site

Database(s)

EDR ID Number
EPA ID Number

SOUTHERN CALIFORNIA EDISON - BARRE PEAKER FACILITY (Continued)

S113146857

Trans Name:	CLEAN HARBORS ENVIRONMENTAL SERVICES INC
Trans 2 EPA ID:	Not reported
Trans 2 Name:	Not reported
TSDf EPA ID:	CAD050806850
Trans Name:	CLEAN HARBORS LOS ANGELES LLC
TSDf Alt EPA ID:	Not reported
TSDf Alt Name:	Not reported
Waste Code Description:	352 - Other organic solids
RCRA Code:	F005
Meth Code:	H141 - Storage, Bulking, And/Or Transfer Off Site--No Treatment/Reovery (H010-H129) Or (H131-H135)
Quantity Tons:	0.025
Waste Quantity:	50
Quantity Unit:	P
Additional Code 1:	F003
Additional Code 2:	F001
Additional Code 3:	Not reported
Additional Code 4:	Not reported
Additional Code 5:	Not reported
Shipment Date:	20091228
Creation Date:	4/12/2010 18:30:08
Receipt Date:	20091228
Manifest ID:	002685695FLE
Trans EPA ID:	MAD039322250
Trans Name:	CLEAN HARBORS ENVIRONMENTAL SERVICES INC
Trans 2 EPA ID:	Not reported
Trans 2 Name:	Not reported
TSDf EPA ID:	CAD050806850
Trans Name:	CLEAN HARBORS LOS ANGELES LLC
TSDf Alt EPA ID:	Not reported
TSDf Alt Name:	Not reported
Waste Code Description:	221 - Waste oil and mixed oil
RCRA Code:	Not reported
Meth Code:	H141 - Storage, Bulking, And/Or Transfer Off Site--No Treatment/Reovery (H010-H129) Or (H131-H135)
Quantity Tons:	0.025
Waste Quantity:	50
Quantity Unit:	P
Additional Code 1:	Not reported
Additional Code 2:	Not reported
Additional Code 3:	Not reported
Additional Code 4:	Not reported
Additional Code 5:	Not reported
Shipment Date:	20090527
Creation Date:	7/20/2009 18:30:25
Receipt Date:	20090527
Manifest ID:	002688224FLE
Trans EPA ID:	MAD039322250
Trans Name:	CLEAN HARBORS ENVIRONMENTAL SERVICES INC
Trans 2 EPA ID:	Not reported
Trans 2 Name:	Not reported
TSDf EPA ID:	CAD050806850
Trans Name:	CLEAN HARBORS LOS ANGELES LLC
TSDf Alt EPA ID:	Not reported
TSDf Alt Name:	Not reported

Map ID
Direction
Distance
Elevation

MAP FINDINGS

Site

Database(s)

EDR ID Number
EPA ID Number

SOUTHERN CALIFORNIA EDISON - BARRE PEAKER FACILITY (Continued)

S113146857

Waste Code Description:	221 - Waste oil and mixed oil
RCRA Code:	Not reported
Meth Code:	H141 - Storage, Bulking, And/Or Transfer Off Site--No Treatment/Reovery (H010-H129) Or (H131-H135)
Quantity Tons:	0.125
Waste Quantity:	250
Quantity Unit:	P
Additional Code 1:	Not reported
Additional Code 2:	Not reported
Additional Code 3:	Not reported
Additional Code 4:	Not reported
Additional Code 5:	Not reported
Shipment Date:	20090227
Creation Date:	4/14/2009 18:30:30
Receipt Date:	20090227
Manifest ID:	001753290FLE
Trans EPA ID:	MAD039322250
Trans Name:	CLEAN HARBORS ENVIRONMENTAL SERVICES INC
Trans 2 EPA ID:	Not reported
Trans 2 Name:	Not reported
TSDf EPA ID:	CAD050806850
Trans Name:	CLEAN HARBORS LOS ANGELES LLC
TSDf Alt EPA ID:	Not reported
TSDf Alt Name:	Not reported
Waste Code Description:	221 - Waste oil and mixed oil
RCRA Code:	Not reported
Meth Code:	H141 - Storage, Bulking, And/Or Transfer Off Site--No Treatment/Reovery (H010-H129) Or (H131-H135)
Quantity Tons:	0.304
Waste Quantity:	80
Quantity Unit:	G
Additional Code 1:	Not reported
Additional Code 2:	Not reported
Additional Code 3:	Not reported
Additional Code 4:	Not reported
Additional Code 5:	Not reported
Additional Info:	
Year:	2011
Gen EPA ID:	CAL000317813
Shipment Date:	20110811
Creation Date:	10/24/2011 18:30:13
Receipt Date:	20110811
Manifest ID:	004957934FLE
Trans EPA ID:	MAD039322250
Trans Name:	CLEAN HARBORS ENVIRONMENTAL SERVICES INC
Trans 2 EPA ID:	Not reported
Trans 2 Name:	Not reported
TSDf EPA ID:	CAD050806850
Trans Name:	CLEAN HARBORS LOS ANGELES LLC
TSDf Alt EPA ID:	Not reported
TSDf Alt Name:	Not reported
Waste Code Description:	221 - Waste oil and mixed oil
RCRA Code:	Not reported
Meth Code:	H141 - Storage, Bulking, And/Or Transfer Off Site--No

Map ID
Direction
Distance
Elevation

MAP FINDINGS

Site

Database(s)

EDR ID Number
EPA ID Number

SOUTHERN CALIFORNIA EDISON - BARRE PEAKER FACILITY (Continued)

S113146857

Quantity Tons:	Treatment/Reovery (H010-H129) Or (H131-H135)
Waste Quantity:	1.45
Quantity Unit:	2900
Additional Code 1:	P
Additional Code 2:	Not reported
Additional Code 3:	Not reported
Additional Code 4:	Not reported
Additional Code 5:	Not reported
Shipment Date:	20110103
Creation Date:	3/31/2011 18:30:08
Receipt Date:	20110103
Manifest ID:	003945284FLE
Trans EPA ID:	MAD039322250
Trans Name:	CLEAN HARBORS ENVIRONMENTAL SERVICES INC
Trans 2 EPA ID:	Not reported
Trans 2 Name:	Not reported
TSDf EPA ID:	CAD050806850
Trans Name:	CLEAN HARBORS LOS ANGELES LLC
TSDf Alt EPA ID:	Not reported
TSDf Alt Name:	Not reported
Waste Code Description:	512 - Other empty containers 30 gallons or more
RCRA Code:	Not reported
Meth Code:	H141 - Storage, Bulking, And/Or Transfer Off Site--No Treatment/Reovery (H010-H129) Or (H131-H135)
Quantity Tons:	0.005
Waste Quantity:	10
Quantity Unit:	P
Additional Code 1:	Not reported
Additional Code 2:	Not reported
Additional Code 3:	Not reported
Additional Code 4:	Not reported
Additional Code 5:	Not reported

Additional Info:

Year:	2012
Gen EPA ID:	CAL000317813

Shipment Date:	20120404
Creation Date:	5/22/2012 20:30:10
Receipt Date:	20120404
Manifest ID:	004953993FLE
Trans EPA ID:	MAD039322250
Trans Name:	CLEAN HARBORS ENVIRONMENTAL SERVICES INC
Trans 2 EPA ID:	Not reported
Trans 2 Name:	Not reported
TSDf EPA ID:	CAD050806850
Trans Name:	CLEAN HARBORS LOS ANGELES LLC
TSDf Alt EPA ID:	Not reported
TSDf Alt Name:	Not reported
Waste Code Description:	221 - Waste oil and mixed oil
RCRA Code:	Not reported
Meth Code:	H141 - Storage, Bulking, And/Or Transfer Off Site--No Treatment/Reovery (H010-H129) Or (H131-H135)
Quantity Tons:	0.075
Waste Quantity:	150

Map ID
Direction
Distance
Elevation

MAP FINDINGS

Site

Database(s)

EDR ID Number
EPA ID Number

SOUTHERN CALIFORNIA EDISON - BARRE PEAKER FACILITY (Continued)

S113146857

Quantity Unit: P
Additional Code 1: Not reported
Additional Code 2: Not reported
Additional Code 3: Not reported
Additional Code 4: Not reported
Additional Code 5: Not reported

Additional Info:

Year: 2010
Gen EPA ID: CAL000317813

Shipment Date: 20101021
Creation Date: 1/3/2011 18:31:02
Receipt Date: 20101021
Manifest ID: 003944868FLE
Trans EPA ID: MAD039322250
Trans Name: CLEAN HARBORS ENVIRONMENTAL SERVICES INC
Trans 2 EPA ID: Not reported
Trans 2 Name: Not reported
TSDF EPA ID: CAD050806850
Trans Name: CLEAN HARBORS LOS ANGELES LLC
TSDF Alt EPA ID: Not reported
TSDF Alt Name: Not reported
Waste Code Description: 181 - Other inorganic solid waste Organics
RCRA Code: Not reported
Meth Code: H141 - Storage, Bulking, And/Or Transfer Off Site--No Treatment/Reovery (H010-H129) Or (H131-H135)

Quantity Tons: 0.175
Waste Quantity: 350
Quantity Unit: P
Additional Code 1: Not reported
Additional Code 2: Not reported
Additional Code 3: Not reported
Additional Code 4: Not reported
Additional Code 5: Not reported

Shipment Date: 20101021
Creation Date: 1/3/2011 18:31:02
Receipt Date: 20101021
Manifest ID: 003944868FLE
Trans EPA ID: MAD039322250
Trans Name: CLEAN HARBORS ENVIRONMENTAL SERVICES INC
Trans 2 EPA ID: Not reported
Trans 2 Name: Not reported
TSDF EPA ID: CAD050806850
Trans Name: CLEAN HARBORS LOS ANGELES LLC
TSDF Alt EPA ID: Not reported
TSDF Alt Name: Not reported
Waste Code Description: 221 - Waste oil and mixed oil
RCRA Code: Not reported
Meth Code: H141 - Storage, Bulking, And/Or Transfer Off Site--No Treatment/Reovery (H010-H129) Or (H131-H135)

Quantity Tons: 0.05
Waste Quantity: 100
Quantity Unit: P
Additional Code 1: Not reported
Additional Code 2: Not reported

Map ID
Direction
Distance
Elevation

MAP FINDINGS

Site

Database(s)

EDR ID Number
EPA ID Number

SOUTHERN CALIFORNIA EDISON - BARRE PEAKER FACILITY (Continued)

S113146857

Additional Code 3: Not reported
Additional Code 4: Not reported
Additional Code 5: Not reported

Additional Info:

Year: 2016
Gen EPA ID: CAL000317813

Shipment Date: 20151112
Creation Date: 1/21/2016 22:15:39
Receipt Date: 20151112
Manifest ID: 008426378FLE
Trans EPA ID: MAD039322250
Trans Name: CLEAN HARBORS ENVIRONMENTAL SERVICE INC
Trans 2 EPA ID: Not reported
Trans 2 Name: Not reported
TSDF EPA ID: CAD050806850
Trans Name: CLEAN HARBORS LOS ANGELES LLC
TSDF Alt EPA ID: Not reported
TSDF Alt Name: Not reported
Waste Code Description: 512 - Other empty containers 30 gallons or more
RCRA Code: Not reported
Meth Code: H141 - Storage, Bulking, And/Or Transfer Off Site--No
Treatment/Reovery (H010-H129) Or (H131-H135)

Quantity Tons: 0.025
Waste Quantity: 50
Quantity Unit: P
Additional Code 1: Not reported
Additional Code 2: Not reported
Additional Code 3: Not reported
Additional Code 4: Not reported
Additional Code 5: Not reported

Shipment Date: 20151112
Creation Date: 1/21/2016 22:15:39
Receipt Date: 20151112
Manifest ID: 008426378FLE
Trans EPA ID: MAD039322250
Trans Name: CLEAN HARBORS ENVIRONMENTAL SERVICE INC
Trans 2 EPA ID: Not reported
Trans 2 Name: Not reported
TSDF EPA ID: CAD050806850
Trans Name: CLEAN HARBORS LOS ANGELES LLC
TSDF Alt EPA ID: Not reported
TSDF Alt Name: Not reported
Waste Code Description: 221 - Waste oil and mixed oil
RCRA Code: Not reported
Meth Code: H141 - Storage, Bulking, And/Or Transfer Off Site--No
Treatment/Reovery (H010-H129) Or (H131-H135)

Quantity Tons: 0.05
Waste Quantity: 100
Quantity Unit: P
Additional Code 1: Not reported
Additional Code 2: Not reported
Additional Code 3: Not reported
Additional Code 4: Not reported
Additional Code 5: Not reported

Map ID
Direction
Distance
Elevation

MAP FINDINGS

Site

Database(s)

EDR ID Number
EPA ID Number

SOUTHERN CALIFORNIA EDISON - BARRE PEAKER FACILITY (Continued)

S113146857

CERS:

Name: SCE BARRE PEAKER GENERATING STATION
Address: 10670 DALE AVENUE
City,State,Zip: STANTON, CA 90680
Site ID: 155419
CERS ID: 10148683
CERS Description: Chemical Storage Facilities

Violations:

Site ID: 155419
Site Name: SCE Barre Peaker Generating Station
Violation Date: 03-16-2017
Citation: 19 CCR 4.5 2735.5(d)(3) - California Code of Regulations, Title 19, Chapter 4.5, Section(s) 2735.5(d)(3)
Violation Description: Failure to ensure that response actions have been coordinated with local emergency planning and response agencies
Violation Notes: Returned to compliance on 04/20/2017. Please send written documentation to this agency indicating that 1st responders have been invited out to site for inspection within 30 days.
Violation Division: Orange County Environmental Health
Violation Program: CalARP
Violation Source: CERS

Site ID: 155419
Site Name: SCE Barre Peaker Generating Station
Violation Date: 03-13-2014
Citation: 19 CCR 4.5 2735.4(a)(1) - California Code of Regulations, Title 19, Chapter 4.5, Section(s) 2735.4(a)(1)
Violation Description: Failure to comply with the provisions of this chapter pursuant to the time frames identified in Section 2745.1(b) if a stationary source has a process with more that a threshold quantity of a regulated substance as listed in Tables 1 or 2 of Section 2770.5.
Violation Notes: Returned to compliance on 09/08/2014. Joint inspection/training with Marco Escobedo.
Violation Division: Orange County Environmental Health
Violation Program: CalARP
Violation Source: CERS

Evaluation:

Eval General Type: Other/Unknown
Eval Date: 01-22-2018
Violations Found: No
Eval Type: Other, not routine, done by local agency
Eval Notes: On this date, received notification from SCE regarding coordination of emergency activities. The invitation to participate was sent to OCFA on 1/23/2018. This letter meets CalARP level 1 coordination requirements.
Eval Division: Orange County Environmental Health
Eval Program: CalARP
Eval Source: CERS

Eval General Type: Other/Unknown
Eval Date: 01-23-2017
Violations Found: No
Eval Type: Other, not routine, done by local agency
Eval Notes: Consultation with CJ of SCE regarding CalARP 5-yr revalidation.
Eval Division: Orange County Environmental Health

Map ID
Direction
Distance
Elevation

MAP FINDINGS

Site

Database(s)

EDR ID Number
EPA ID Number

SOUTHERN CALIFORNIA EDISON - BARRE PEAKER FACILITY (Continued)

S113146857

Eval Program:	CalARP
Eval Source:	CERS
Eval General Type:	Other/Unknown
Eval Date:	01-31-2017
Violations Found:	No
Eval Type:	Other, not routine, done by local agency
Eval Notes:	Reviewed HMBEP submittal. Facility has disclosed 30 chemicals. All forms were accepted.
Eval Division:	Orange County Environmental Health
Eval Program:	HMRRP
Eval Source:	CERS
Eval General Type:	Other/Unknown
Eval Date:	02-05-2014
Violations Found:	No
Eval Type:	Other, not routine, done by local agency
Eval Notes:	Received updated Appendix A - RMP Contact Information.
Eval Division:	Orange County Environmental Health
Eval Program:	CalARP
Eval Source:	CERS
Eval General Type:	Compliance Evaluation Inspection
Eval Date:	03-15-2017
Violations Found:	No
Eval Type:	Routine done by local agency
Eval Notes:	On site to conduct a Hazardous Waste Inspection. Met with Angela and Chijoke who explained the process, escorted me through the site and gave consent to enter/inspect. Facility contains:Waste oil, oil filters and oil/water separator Hazardous waste containers are properly labeled and covered. All containers storing hazardous waste must be labeled with the following information: 1. The words G HAZARDOUS WasteG 2. Waste (name) 3. Hazardous property of the waste (e.g. G toxic, flammable, corrosive, etc.) 4. Physical state of the waste (liquid or solid) 5. Name and address of the business. 6. Accumulation date (date the first drop of waste has been placed in container) Documents Available for review: 1. Hazardous waste Manifest/Receipts (keep a copy on site for three years). - Note: A copy of the federal manifest must be sent to DTSC. (Department of Toxic Substances Control, P.O. Box 400, Sacramento, CA 95812-0400). 2. HMBP
Eval Division:	Orange County Environmental Health
Eval Program:	HW
Eval Source:	CERS
Eval General Type:	Other/Unknown
Eval Date:	03-15-2017
Violations Found:	No
Eval Type:	Other, not routine, done by local agency
Eval Notes:	Assisted Marco Escobedo in the CalARP inspection
Eval Division:	Orange County Environmental Health
Eval Program:	CalARP
Eval Source:	CERS
Eval General Type:	Other/Unknown
Eval Date:	03-15-2017
Violations Found:	No

Map ID
Direction
Distance
Elevation

MAP FINDINGS

Site

Database(s)

EDR ID Number
EPA ID Number

SOUTHERN CALIFORNIA EDISON - BARRE PEAKER FACILITY (Continued)

S113146857

Eval Type:	Other, not routine, done by local agency
Eval Notes:	CalARP Inspection with J. Negro and B. Erdman.
Eval Division:	Orange County Environmental Health
Eval Program:	CalARP
Eval Source:	CERS
Eval General Type:	Compliance Evaluation Inspection
Eval Date:	03-15-2017
Violations Found:	Yes
Eval Type:	Routine done by local agency
Eval Notes:	On-site for routine inspection. Met with Chijioke and Angela on this date This is a Program Level 1 CalARP facility. The facility uses Aqueous Ammonia used to reduced oxides of nitrogen from eclectic power generation station. Walked facility. Safety shower and eye wash tested on this date. The 5-year renewal of the RMP was received on 4/11/12 and was reviewed by this agency on 4/18/12 The 5 year renewal is due prior to 4/11/17. Audited the RMP as well as supporting documentations during this inspection: 1) The Executive Summary was previously reviewed and appears adequate. 2) The off-site consequence analysis was previously reviewed and appears adequate. 3) The RMP submit (registration data points) was updated in the latest RMP 4) The Program Level 1 RMP certification was signed on 4/9/12 5) The five-year accident history is included in the RMP. 6) Emergency Response Plan: This is a non-responder facility. Facility does not have written [Truncated]
Eval Division:	Orange County Environmental Health
Eval Program:	CalARP
Eval Source:	CERS
Eval General Type:	Other/Unknown
Eval Date:	03-17-2014
Violations Found:	No
Eval Type:	Other, not routine, done by local agency
Eval Notes:	Emailed R. Distasso to confirm 5-yr accident history.
Eval Division:	Orange County Environmental Health
Eval Program:	CalARP
Eval Source:	CERS
Eval General Type:	Other/Unknown
Eval Date:	04-07-2016
Violations Found:	No
Eval Type:	Other, not routine, done by local agency
Eval Notes:	CERS review: Accept BA/OW page - change of DBA
Eval Division:	Orange County Environmental Health
Eval Program:	HW
Eval Source:	CERS
Eval General Type:	Other/Unknown
Eval Date:	04-19-2017
Violations Found:	No
Eval Type:	Other, not routine, done by local agency
Eval Notes:	Reviewed facility's annual CERS HMBP recertification. All submittal elements accepted.
Eval Division:	Orange County Environmental Health
Eval Program:	HMRRP
Eval Source:	CERS

Map ID
Direction
Distance
Elevation

MAP FINDINGS

Site

Database(s)

EDR ID Number
EPA ID Number

SOUTHERN CALIFORNIA EDISON - BARRE PEAKER FACILITY (Continued)

S113146857

Eval General Type:	Other/Unknown
Eval Date:	04-20-2017
Violations Found:	No
Eval Type:	Other, not routine, done by local agency
Eval Notes:	Facility has coordinated with local first responders. Violation has been abated. All violation have been corrected. No further action needed.
Eval Division:	Orange County Environmental Health
Eval Program:	CalARP
Eval Source:	CERS
Eval General Type:	Other/Unknown
Eval Date:	04-23-2015
Violations Found:	No
Eval Type:	Other, not routine, done by local agency
Eval Notes:	Scheduling Inspection
Eval Division:	Orange County Environmental Health
Eval Program:	CalARP
Eval Source:	CERS
Eval General Type:	Compliance Evaluation Inspection
Eval Date:	06-22-2016
Violations Found:	No
Eval Type:	Routine done by local agency
Eval Notes:	On site to conduct a routine Hazardous Materials Disclosure Business Emergency Plan (HMBEP) inspection. Met with Chijioki Akunyili of SCE. Consent was provided to enter and conduct inspection activities. SCE has submitted the HMBEP into the CERS database and was accepted. The following were verified: - Chemical Disclosure: Please add propane to your chemical disclosure. - Contingency plan/BEP, and; - Training program. Please note that if the facility decides to discontinue any of the above chemicals, proper disposal or removal of chemicals is required and maintenance of disposal records will be verified. Within 30 days of removal, contact this agency to verify that the hazardous material is no longer stored on site and remove it from the facility's listed disclosable chemicals.
Eval Division:	Orange County Environmental Health
Eval Program:	HMRRP
Eval Source:	CERS
Eval General Type:	Other/Unknown
Eval Date:	07-07-2017
Violations Found:	No
Eval Type:	Other, not routine, done by local agency
Eval Notes:	Voicemail, email, and phone call consultation with Angie Samayoa of SCE. Discussed future project plans to increase the concentration of Aqua Ammonia at the facility. Currently awaiting approval from AQMD. Once approval is received, an updated Hazard analysis will be completed to verify correct Program level.
Eval Division:	Orange County Environmental Health
Eval Program:	CalARP
Eval Source:	CERS
Eval General Type:	Other/Unknown
Eval Date:	08-29-2017
Violations Found:	No
Eval Type:	Other, not routine, done by local agency

Map ID
Direction
Distance
Elevation

MAP FINDINGS

Site

Database(s)

EDR ID Number
EPA ID Number

SOUTHERN CALIFORNIA EDISON - BARRE PEAKER FACILITY (Continued)

S113146857

Eval Notes: On site to conduct a follow-up APST inspection in order to verify the volume of the Aboveground Petroleum stored at the facility. I met with Chijoke Akunyili and he provided a tour of the oil storage components. The oil filled electrical equipment, the 3000 gallon Standard Gravity Oil Water Separator and the 330 gallon Pressure vessel storing lubricating oil do not qualify as the part of the volume counted toward the 1320 gallons limit requiring the them to be in the APST program. Without these storage tanks of oil the total volume of Petroleum stored on site in 55 gallons or more oil stored in containers or tanks is below 1320 gallons. Therefore the facility is not be required to be in the APST program and can be removed from the program. If the volume of Petroleum storage in Aboveground tanks increase to above the 1320 gallons, please notify this agency for a re-inspection.

Eval Division: Orange County Environmental Health
Eval Program: APSA
Eval Source: CERS

Eval General Type: Other/Unknown
Eval Date: 02-26-2015
Violations Found: No
Eval Type: Other, not routine, done by local agency
Eval Notes: Cers submittal accepted on this date.
Eval Division: Orange County Environmental Health
Eval Program: HMRRP
Eval Source: CERS

Eval General Type: Other/Unknown
Eval Date: 03-04-2014
Violations Found: No
Eval Type: Other, not routine, done by local agency
Eval Notes: Scheduled Inspection.
Eval Division: Orange County Environmental Health
Eval Program: CalARP
Eval Source: CERS

Eval General Type: Other/Unknown
Eval Date: 03-09-2017
Violations Found: No
Eval Type: Other, not routine, done by local agency
Eval Notes: review of file/prep for inspection next week
Eval Division: Orange County Environmental Health
Eval Program: CalARP
Eval Source: CERS

Eval General Type: Compliance Evaluation Inspection
Eval Date: 03-13-2014
Violations Found: No
Eval Type: Routine done by local agency
Eval Notes: On site to conduct a routine hazardous waste inspection. Met with Stan Marsh and Denise Jaffe of SCE who gave consent to enter and inspect the facility. Hazardous waste at the facility included: - (1) 55-gallon drum containing waste oil. The drum was properly sealed and labeled. - (1) 55-gallon drum containing drained used oil filters. The drum was properly sealed and labeled. Hazardous waste manifest was available for review. The manifest was dated 4/15/13. An emergency response plan for the facility was available for review.

Map ID
Direction
Distance
Elevation

MAP FINDINGS

Site

Database(s)

EDR ID Number
EPA ID Number

SOUTHERN CALIFORNIA EDISON - BARRE PEAKER FACILITY (Continued)

S113146857

Eval Division:	Orange County Environmental Health
Eval Program:	HW
Eval Source:	CERS
Eval General Type:	Compliance Evaluation Inspection
Eval Date:	03-13-2014
Violations Found:	No
Eval Type:	Routine done by local agency
Eval Notes:	On-site for routine inspection. Met with Stan Marsh and Denise Yaffe of Southern California Edison. Also present were Bob Held and Michael Pallazola of OCHCA. This facility is regulated under CalARP Program Level 1 requirements. The following are the hazardous substances on-site: 1) Aqueous Ammonia (10,500 gallon tank that contains a maximum volume of 8,750 gallons). Program Level 1 Requirements were reviewed this date: 1) The RMP is on-site and includes an Executive Summary and CalARP registration. The Program level 1 certification is dated 4/11/12. 2) The RMP also contains the Worst Case Release Scenario. The toxic end point was 121 feet. The surface area of a release of aqueous ammonia has been shown to be a significant factor in the toxic endpoint of a release of aqueous ammonia into secondary containment. This has been verified by the worst case scenarios of releases of aqueous ammonia reviewed by this agency. 3) The certification that the [Truncated]
Eval Division:	Orange County Environmental Health
Eval Program:	CalARP
Eval Source:	CERS
Eval General Type:	Other/Unknown
Eval Date:	03-13-2014
Violations Found:	No
Eval Type:	Other, not routine, done by local agency
Eval Notes:	Pre-inspection file review
Eval Division:	Orange County Environmental Health
Eval Program:	CalARP
Eval Source:	CERS
Eval General Type:	Other/Unknown
Eval Date:	03-13-2014
Violations Found:	Yes
Eval Type:	Other, not routine, done by local agency
Eval Notes:	Not reported
Eval Division:	Orange County Environmental Health
Eval Program:	CalARP
Eval Source:	CERS
Eval General Type:	Other/Unknown
Eval Date:	05-13-2015
Violations Found:	No
Eval Type:	Other, not routine, done by local agency
Eval Notes:	On-site for routine inspection. Met with Mark Landin, Denise Yaffe, and Chijioke Akunyili of Southern California Edison. This facility is regulated under CalARP Program Level 1 requirements. The following are the hazardous substances on-site: Aqueous Ammonia (10,500 gallon tank that contains a maximum volume of 8,750 gallons). Program Level 1 Requirements were reviewed this date: 1) The RMP is on-site and includes an Executive Summary and CalARP registration. The Program level 1 certification is dated 4/11/12. 2) The RMP also contains the

Map ID
Direction
Distance
Elevation

MAP FINDINGS

Site

Database(s)

EDR ID Number
EPA ID Number

SOUTHERN CALIFORNIA EDISON - BARRE PEAKER FACILITY (Continued)

S113146857

Worst Case Release Scenario. The toxic end point was 121 feet. The surface area of a release of aqueous ammonia has been shown to be a significant factor in the toxic endpoint of a release of aqueous ammonia into secondary containment. This has been verified by the worst case scenarios of releases of aqueous ammonia reviewed by this agency. 3) The certification that the facility has not had a release with an off-site [Truncated]

Eval Division: Orange County Environmental Health
Eval Program: CalARP
Eval Source: CERS

Eval General Type: Other/Unknown
Eval Date: 05-31-2016
Violations Found: No
Eval Type: Other, not routine, done by local agency
Eval Notes: Contact was unavailable to conduct inspection.
Eval Division: Orange County Environmental Health
Eval Program: HMRRP
Eval Source: CERS

Eval General Type: Compliance Evaluation Inspection
Eval Date: 06-22-2016
Violations Found: No
Eval Type: Routine done by local agency
Eval Notes: On site for an aboveground petroleum storage tank (APST) inspection. Met with Chijioki Akunyili of SCE. Consent was provided to enter and conduct inspection activities. Facility is regulated under the Aboveground Storage Tank Act (APSA). Based on current inventory, the facility has approximately 2,049 gallons of regulated petroleum products (not including mineral oil). Based on the current facility Tank statement, SCE is including mineral oil stored in electrical equipment. Note that California does not regulate oil-filled electrical equipment. Federal Law (SPCC Rule 112) does include oil filled electrical equipment. Facility has the following: 1) On site SPCC prepared and implemented: a. Facilities that are a qualified Tier 1 facility (store less than 10,000 gallons, with no single tank/container having a volume greater than 5,000 gallons) can create their own SPCC Plan using a federal template. b. SPCC Plan was certified on 8/13/2014. 2) Periodic tank [Truncated]

Eval Division: Orange County Environmental Health
Eval Program: APSA
Eval Source: CERS

Eval General Type: Other/Unknown
Eval Date: 09-14-2016
Violations Found: No
Eval Type: Other, not routine, done by local agency
Eval Notes: HMBEP declined. CO Catalyst, SCR NOx Catalyst G If this is a solid report in pounds, if not change physical state to gas. Calibration Gas (9 submissions) G Please aggregate submissions that are the same. Several of these state multiple hazardous components with Nitrogen as 100% of the mixture. This indicates the submission is basically nitrogen. Add the appropriate submissions together and accurately mark each componentG s % weight. LPG G Mark storage pressure as above ambient and temperature as ambient. Waste oil G Provide an annual waste amount, average daily amount, state waste code, DOT code/Fire hazard classes/Federal hazard categories, hazardous components with

Map ID
Direction
Distance
Elevation

MAP FINDINGS

Site

Database(s)

EDR ID Number
EPA ID Number

SOUTHERN CALIFORNIA EDISON - BARRE PEAKER FACILITY (Continued)

S113146857

CAS#s and % weights. Add the following to your site map: storm drains and sewers, emergency gas/water/electric shutoffs. Emergency Response Plan G Please change the phone number for Local CUPA under emergency response contacts to (714) 433 G 6000.

Eval Division: Orange County Environmental Health
Eval Program: HMRRP
Eval Source: CERS

Eval General Type: Other/Unknown
Eval Date: 10-17-2017
Violations Found: No
Eval Type: Other, not routine, done by local agency
Eval Notes: Reviewed the facility's CERS HMBEP Submission. Business Activities declined - Check yes for Aboveground Petroleum Storage. Hazardous Materials Inventory declined - Please note the disclosure threshold of oxygen is 1,000 cubic feet. Please verify the amount of oxygen on site and edit submission as necessary. If the amount on site does not exceed disclosure thresholds, remove it from the inventory and resubmit.

Eval Division: Orange County Environmental Health
Eval Program: HMRRP
Eval Source: CERS

Eval General Type: Other/Unknown
Eval Date: 10-25-2016
Violations Found: No
Eval Type: Other, not routine, done by local agency
Eval Notes: Reviewed HMBEP submittal. Package was declined and an email sent to the facility contact. The following corrections are needed: CHEMICAL INVENTORY Mobile DTE 25 - complete the Hazardous Component chart as follows: %WT = 100, Hazardous Component = various petroleum oils, CAS # = 64742-65-0 SCR NOx Catalyst - either identify the CAS# for the fibrous glass listed on the components chart or remove if not hazardous. CO catalyst - provide a Fire Code Hazard Class Shell Diesel Ready Coolant - provide a CAS# for all ingredients listed on the Components chart or remove if not hazardous Gas Mixture (Methane) - add CAS#s to the Components chart for all Oxygen - add Oxidizer to Fire Code Hazard Class Used Oil - complete the Hazardous Component chart as follows: %WT = 50, Hazardous Component = various petroleum oils, CAS # = 64742-65-0 Transformer Oil - complete Days on Site field Waste Oil - Largest container is listed at an amount higher than Max Daily Amount - the Max [Truncated]

Eval Division: Orange County Environmental Health
Eval Program: HMRRP
Eval Source: CERS

Eval General Type: Other/Unknown
Eval Date: 10-26-2018
Violations Found: No
Eval Type: Other, not routine, done by local agency
Eval Notes: REceived email correspondence from V. Furnish regarding Ammonia training at the facility.

Eval Division: Orange County Environmental Health
Eval Program: CalARP
Eval Source: CERS

Eval General Type: Other/Unknown

Map ID
Direction
Distance
Elevation

MAP FINDINGS

Site

Database(s)

EDR ID Number
EPA ID Number

SOUTHERN CALIFORNIA EDISON - BARRE PEAKER FACILITY (Continued)

S113146857

Eval Date: 10-27-2017
Violations Found: No
Eval Type: Other, not routine, done by local agency
Eval Notes: Received phone call regarding CERS declined submittal. The facility's submittal was correct. The facility was directed to resubmit the HMBEP. Reviewed facility's CERS HMBEP Submission. HMBEP accepted.
Eval Division: Orange County Environmental Health
Eval Program: HMRRP
Eval Source: CERS

Affiliation:

Affiliation Type Desc: Identification Signer
Entity Name: Gretchen Tagavilla
Entity Title: Consultant
Affiliation Address: Not reported
Affiliation City: Not reported
Affiliation State: Not reported
Affiliation Country: Not reported
Affiliation Zip: Not reported
Affiliation Phone: Not reported

Affiliation Type Desc: Legal Owner
Entity Name: Southern California Edison
Entity Title: Not reported
Affiliation Address: P.O. Box 5085 (Attn: ESD, Programs & Governance)
Affiliation City: Rosemead
Affiliation State: CA
Affiliation Country: United States
Affiliation Zip: 91770
Affiliation Phone: (626) 302-1212

Affiliation Type Desc: Parent Corporation
Entity Name: Southern California Edison, Power Production (PPD)
Entity Title: Not reported
Affiliation Address: Not reported
Affiliation City: Not reported
Affiliation State: Not reported
Affiliation Country: Not reported
Affiliation Zip: Not reported
Affiliation Phone: Not reported

Affiliation Type Desc: Property Owner
Entity Name: Southern California Edison
Entity Title: Not reported
Affiliation Address: P.O. Box 5085 (Attn: ESD, Programs & Governance)
Affiliation City: Rosemead
Affiliation State: CA
Affiliation Country: United States
Affiliation Zip: 91770
Affiliation Phone: (626) 302-1212

Affiliation Type Desc: Facility Mailing Address
Entity Name: Mailing Address
Entity Title: Not reported
Affiliation Address: P.O. Box 5085 (Attn: ESD, Programs & Governance)
Affiliation City: Rosemead
Affiliation State: CA

Map ID
Direction
Distance
Elevation

MAP FINDINGS

Site

Database(s)

EDR ID Number
EPA ID Number

SOUTHERN CALIFORNIA EDISON - BARRE PEAKER FACILITY (Continued)

S113146857

Affiliation Country: Not reported
Affiliation Zip: 91770
Affiliation Phone: Not reported

Affiliation Type Desc: Document Preparer
Entity Name: Gretchen Tagavilla
Entity Title: Not reported
Affiliation Address: Not reported
Affiliation City: Not reported
Affiliation State: Not reported
Affiliation Country: Not reported
Affiliation Zip: Not reported
Affiliation Phone: Not reported

Affiliation Type Desc: Environmental Contact
Entity Name: Environmental Notification Center
Entity Title: Not reported
Affiliation Address: P.O. Box 5085 (Attn: ESD, Programs & Governance)
Affiliation City: Rosemead
Affiliation State: CA
Affiliation Country: Not reported
Affiliation Zip: 91770
Affiliation Phone: Not reported

Affiliation Type Desc: Operator
Entity Name: Southern California Edison
Entity Title: Not reported
Affiliation Address: Not reported
Affiliation City: Not reported
Affiliation State: Not reported
Affiliation Country: Not reported
Affiliation Zip: Not reported
Affiliation Phone: (626) 302-1212

Affiliation Type Desc: CUPA District
Entity Name: Orange County Env Health
Entity Title: Not reported
Affiliation Address: 1241 East Dyer Road Suite 120
Affiliation City: Santa Ana
Affiliation State: CA
Affiliation Country: Not reported
Affiliation Zip: 92705-5611
Affiliation Phone: (714) 433-6406

Name: BARRE GENERATING STATION
Address: 10670 DALE AVE.
City, State, Zip: STANTON, CA 90680
Site ID: 453715
CERS ID: 110040571011
CERS Description: US EPA Air Emission Inventory System (EIS)

Affiliation:
Affiliation Type Desc: Environmental Contact
Entity Name: PHILIP HERRINGTON
Entity Title: VICE PRESIDENT--POWER PRODUCTION
Affiliation Address: 1515 WALNUT GROVE AVE
Affiliation City: ROSEMEAD

Map ID
Direction
Distance
Elevation

MAP FINDINGS

Site

Database(s)

EDR ID Number
EPA ID Number

SOUTHERN CALIFORNIA EDISON - BARRE PEAKER FACILITY (Continued)

S113146857

Affiliation State:	CA
Affiliation Country:	Not reported
Affiliation Zip:	Not reported
Affiliation Phone:	Not reported
Affiliation Type Desc:	Environmental Contact
Entity Name:	TERRY MADDOX
Entity Title:	PRINCIPAL MANAGER--GAS & SOLAR POWER PLA
Affiliation Address:	2492 W SAN BERNARDINO AVENUE
Affiliation City:	REDLANDS
Affiliation State:	CA
Affiliation Country:	Not reported
Affiliation Zip:	Not reported
Affiliation Phone:	Not reported

HWTS:

Name:	SOUTHERN CALIFORNIA EDISON - BARRE PEAKER FACILITY
Address:	10670 DALE AVE
Address 2:	Not reported
City,State,Zip:	STANTON, CA 906801863
EPA ID:	CAL000317813
Inactive Date:	Not reported
Create Date:	03/23/2007
Last Act Date:	09/30/2020
Mailing Name:	Not reported
Mailing Address:	PO BOX 800
Mailing Address 2:	Not reported
Mailing City,State,Zip:	ROSEMEAD, CA 917700000
Owner Name:	SOUTHERN CALIFORNIA EDISON
Owner Address:	PO BOX 800
Owner Address 2:	Not reported
Owner City,State,Zip:	ROSEMEAD, CA 917700000
Contact Name:	SARA M. DUVALL
Contact Address:	P.O. BOX 800
Contact Address 2:	Not reported
City,State,Zip:	ROSEMEAD, CA 91770

NAICS:

EPA ID:	CAL000317813
Create Date:	2009-12-03 12:41:18.000
NAICS Code:	221122
NAICS Description:	Electric Power Distribution
Issued EPA ID Date:	2007-03-23 10:19:41.58700
Inactive Date:	Not reported
Facility Name:	SOUTHERN CALIFORNIA EDISON - BARRE PEAKER FACILITY
Facility Address:	10670 DALE AVE
Facility Address 2:	Not reported
Facility City:	STANTON
Facility County:	Not reported
Facility State:	CA
Facility Zip:	906801863

Map ID
Direction
Distance
Elevation

MAP FINDINGS

EDR ID Number
EPA ID Number

K438
< 1/8
1 ft.

FIRE STATION 46
7871 PACIFIC STREET
STANTON, CA 90680

CIWQS **S121638468**
N/A

Site 8 of 8 in cluster K

Relative:
Lower

Actual:
67 ft.

CIWQS:
Name: FIRE STATION 46
Address: 7871 PACIFIC STREET
City,State,Zip: STANTON, CA 90680
Agency: City of Stanton
Agency Address: 7800 Katella Avenue, Stanton, CA 90680
Place/Project Type: Facility
SIC/NAICS: Not reported
Region: 8
Program: MNSTW1
Regulatory Measure Status: Terminated
Regulatory Measure Type: Region 8 MS4 CIPs
Order Number: R8-2009-0030
WDID: Not reported
NPDES Number: CAS618030
Adoption Date: Not reported
Effective Date: 11/09/2010
Termination Date: 10/11/2011
Expiration/Review Date: Not reported
Design Flow: Not reported
Major/Minor: Not reported
Complexity: Not reported
TTWQ: Not reported
Enforcement Actions within 5 years: 0
Violations within 5 years: 0
Latitude: 33.80742
Longitude: -117.99512

R439
< 1/8
1 ft.

TTS ENGINEERING
10681 CHESTNUT AVENUE
STANTON, CA 90680

FINDS **1024672956**
ECHO **N/A**

Site 17 of 19 in cluster R

Relative:
Higher

Actual:
69 ft.

FINDS:
Registry ID: 110070461350

Click Here:

Environmental Interest/Information System:

RCRAInfo is a national information system that supports the Resource Conservation and Recovery Act (RCRA) program through the tracking of events and activities related to facilities that generate, transport, and treat, store, or dispose of hazardous waste. RCRAInfo allows RCRA program staff to track the notification, permit, compliance, and corrective action activities required under RCRA.

[Click this hyperlink](#) while viewing on your computer to access additional FINDS: detail in the EDR Site Report.

ECHO:

Envid: 1024672956
Registry ID: 110070461350
DFR URL: <http://echo.epa.gov/detailed-facility-report?fid=110070461350>
Name: TTS ENGINEERING

Map ID
Direction
Distance
Elevation

MAP FINDINGS

Site

Database(s)

EDR ID Number
EPA ID Number

TTS ENGINEERING (Continued)

1024672956

Address: 10681 CHESTNUT AVENUE
City,State,Zip: STANTON, CA 90680

Y440

**GREAT SCOTT TREE SERVICE INC
10761 COURT AVE
STANTON, CA 90680**

RCRA NonGen / NLR

**1024875407
CAL912495486**

< 1/8
1 ft.

Site 6 of 9 in cluster Y

**Relative:
Higher**

RCRA NonGen / NLR:

**Actual:
68 ft.**

Date Form Received by Agency: 1991-09-06 00:00:00.0
Handler Name: GREAT SCOTT TREE SERVICE INC
Handler Address: 10761 COURT AVE
Handler City,State,Zip: STANTON, CA 90680-2435
EPA ID: CAL912495486
Contact Name: MOISES BADILLO
Contact Address: 10761 COURT AVE
Contact City,State,Zip: STANTON, CA 90680
Contact Telephone: 714-826-1750
Contact Fax: 714-826-1753
Contact Email: JWADE@GSTSINC.COM
Contact Title: Not reported
EPA Region: 09
Land Type: Not reported
Federal Waste Generator Description: Not a generator, verified
Non-Notifier: Not reported
Biennial Report Cycle: Not reported
Accessibility: Not reported
Active Site Indicator: Handler Activities
State District Owner: Not reported
State District: Not reported
Mailing Address: 10761 COURT AVE
Mailing City,State,Zip: STANTON, CA 90680-0000
Owner Name: GREAT SCOTT TREE SERVICE INC
Owner Type: Other
Operator Name: MOISES BADILLO
Operator Type: Other
Short-Term Generator Activity: No
Importer Activity: No
Mixed Waste Generator: No
Transporter Activity: No
Transfer Facility Activity: No
Recycler Activity with Storage: No
Small Quantity On-Site Burner Exemption: No
Smelting Melting and Refining Furnace Exemption: No
Underground Injection Control: No
Off-Site Waste Receipt: No
Universal Waste Indicator: Yes
Universal Waste Destination Facility: Yes
Federal Universal Waste: No
Active Site Fed-Reg Treatment Storage and Disposal Facility: Not reported
Active Site Converter Treatment storage and Disposal Facility: Not reported
Active Site State-Reg Treatment Storage and Disposal Facility: Not reported
Active Site State-Reg Handler: ---
Federal Facility Indicator: Not reported
Hazardous Secondary Material Indicator: N
Sub-Part K Indicator: Not reported
Commercial TSD Indicator: No

Map ID
Direction
Distance
Elevation

MAP FINDINGS

Site

Database(s)

EDR ID Number
EPA ID Number

GREAT SCOTT TREE SERVICE INC (Continued)

1024875407

Treatment Storage and Disposal Type:	Not reported
2018 GPRA Permit Baseline:	Not on the Baseline
2018 GPRA Renewals Baseline:	Not on the Baseline
Permit Renewals Workload Universe:	Not reported
Permit Workload Universe:	Not reported
Permit Progress Universe:	Not reported
Post-Closure Workload Universe:	Not reported
Closure Workload Universe:	Not reported
202 GPRA Corrective Action Baseline:	No
Corrective Action Workload Universe:	No
Subject to Corrective Action Universe:	No
Non-TSDFs Where RCRA CA has Been Imposed Universe:	No
TSDFs Potentially Subject to CA Under 3004 (u)/(v) Universe:	No
TSDFs Only Subject to CA under Discretionary Auth Universe:	No
Corrective Action Priority Ranking:	No NCAPS ranking
Environmental Control Indicator:	No
Institutional Control Indicator:	No
Human Exposure Controls Indicator:	N/A
Groundwater Controls Indicator:	N/A
Operating TSDF Universe:	Not reported
Full Enforcement Universe:	Not reported
Significant Non-Complier Universe:	No
Unaddressed Significant Non-Complier Universe:	No
Addressed Significant Non-Complier Universe:	No
Significant Non-Complier With a Compliance Schedule Universe:	No
Financial Assurance Required:	Not reported
Handler Date of Last Change:	2018-12-20 13:53:19.0
Recognized Trader-Importer:	No
Recognized Trader-Exporter:	No
Importer of Spent Lead Acid Batteries:	No
Exporter of Spent Lead Acid Batteries:	No
Recycler Activity Without Storage:	No
Manifest Broker:	No
Sub-Part P Indicator:	No

Handler - Owner Operator:

Owner/Operator Indicator:	Operator
Owner/Operator Name:	MOISES BADILLO
Legal Status:	Other
Date Became Current:	Not reported
Date Ended Current:	Not reported
Owner/Operator Address:	10761 COURT AVE
Owner/Operator City,State,Zip:	STANTON, CA 90680
Owner/Operator Telephone:	714-826-1750
Owner/Operator Telephone Ext:	Not reported
Owner/Operator Fax:	Not reported
Owner/Operator Email:	Not reported
Owner/Operator Indicator:	Owner
Owner/Operator Name:	GREAT SCOTT TREE SERVICE INC
Legal Status:	Other
Date Became Current:	Not reported
Date Ended Current:	Not reported
Owner/Operator Address:	10761 COURT AVE
Owner/Operator City,State,Zip:	STANTON, CA 90680-0000
Owner/Operator Telephone:	714-826-1750

Map ID
Direction
Distance
Elevation

MAP FINDINGS

Site

Database(s)

EDR ID Number
EPA ID Number

GREAT SCOTT TREE SERVICE INC (Continued)

1024875407

Owner/Operator Telephone Ext: Not reported
Owner/Operator Fax: Not reported
Owner/Operator Email: Not reported

Historic Generators:

Receive Date: 1991-09-06 00:00:00.0
Handler Name: GREAT SCOTT TREE SERVICE INC
Federal Waste Generator Description: Not a generator, verified
State District Owner: Not reported
Large Quantity Handler of Universal Waste: No
Recognized Trader Importer: Not reported
Recognized Trader Exporter: Not reported
Spent Lead Acid Battery Importer: Not reported
Spent Lead Acid Battery Exporter: Not reported
Current Record: Yes
Non Storage Recycler Activity: Not reported
Electronic Manifest Broker: Not reported

List of NAICS Codes and Descriptions:

NAICS Code: 56173
NAICS Description: LANDSCAPING SERVICES

Facility Has Received Notices of Violations:

Violations: No Violations Found

Evaluation Action Summary:

Evaluations: No Evaluations Found

N441 SPARKS AUTOMOTIVE
10682 SYCAMORE
< 1/8 STANTON, CA 90680
1 ft.

HAZNET S123763186
HWTS N/A

Site 3 of 3 in cluster N

Relative:
Higher

Actual:
70 ft.

HAZNET:
Name: SPARKS AUTOMOTIVE
Address: 10682 SYCAMORE
Address 2: Not reported
City,State,Zip: STANTON, CA 906800000
Contact: INACTIVATED PER SURVEY 11/94
Telephone: --
Mailing Name: Not reported
Mailing Address: 10682 SYCAMORE

Year: 1990
Gepaid: CAL000003011
TSD EPA ID: HAHQ36017252
CA Waste Code: 221 - Waste oil and mixed oil
Disposal Method: 01 -
Tons: 0.834

Year: 1990
Gepaid: CAL000003011
TSD EPA ID: CAT080013352
CA Waste Code: 222 - Oil/water separation sludge

Map ID
Direction
Distance
Elevation

MAP FINDINGS

Site

Database(s)

EDR ID Number
EPA ID Number

SPARKS AUTOMOTIVE (Continued)

S123763186

Disposal Method: R01 - Recycler
Tons: 1.668

HWTS:
Name: SPARKS AUTOMOTIVE
Address: 10682 SYCAMORE
Address 2: Not reported
City,State,Zip: STANTON, CA 906800000
EPA ID: CAL000003011
Inactive Date: 01/01/1995
Create Date: 11/14/1989
Last Act Date: 06/28/2001
Mailing Name: Not reported
Mailing Address: 10682 SYCAMORE
Mailing Address 2: Not reported
Mailing City,State,Zip: STANTON, CA 906800000
Owner Name: RHODES KEVIN SER MGR
Owner Address: --
Owner Address 2: Not reported
Owner City,State,Zip: --, 99 --
Contact Name: INACTIVATED PER SURVEY 11/94
Contact Address: --
Contact Address 2: Not reported
City,State,Zip: --, 99 --

M442 VINEYARD SYSTEMS MANUFACTURING INC
8422 STANDUSTRIAL
STANTON, CA 90680

FINDS 1023700317
ECHO N/A

< 1/8
1 ft.

Site 38 of 40 in cluster M

Relative:
Higher

FINDS:
Registry ID: 110070097426

Actual:
72 ft.

Click Here:

Environmental Interest/Information System:

US National Pollutant Discharge Elimination System (NPDES) module of the Compliance Information System (ICIS) tracks surface water permits issued under the Clean Water Act. Under NPDES, all facilities that discharge pollutants from any point source into waters of the United States are required to obtain a permit. The permit will likely contain limits on what can be discharged, impose monitoring and reporting requirements, and include other provisions to ensure that the discharge does not adversely affect water quality.

Click this hyperlink while viewing on your computer to access additional FINDS: detail in the EDR Site Report.

ECHO:

Envid: 1023700317
Registry ID: 110070097426
DFR URL: <http://echo.epa.gov/detailed-facility-report?fid=110070097426>
Name: VINEYARD SYSTEMS MANUFACTURING INC
Address: 8422 STANDUSTRIAL
City,State,Zip: STANTON, CA 90680

Map ID
Direction
Distance
Elevation

MAP FINDINGS

Site

Database(s)

EDR ID Number
EPA ID Number

M443 **HOT WAX DISTRUBUTORS INC**
8362 STANDUSTRIAL ST
STANTON, CA 90680

< 1/8
1 ft.

NPDES **S122247872**
N/A

Site 39 of 40 in cluster M

Relative:
Higher

Actual:
72 ft.

NPDES:
Name: HOT WAX DISTRUBUTORS INC
Address: 8362 STANDUSTRIAL ST
City,State,Zip: STANTON, CA 90680
Facility Status: Not reported
NPDES Number: Not reported
Region: Not reported
Agency Number: Not reported
Regulatory Measure ID: Not reported
Place ID: Not reported
Order Number: Not reported
WDID: 8 30IN603580
Regulatory Measure Type: Industrial
Program Type: Not reported
Adoption Date Of Regulatory Measure: Not reported
Effective Date Of Regulatory Measure: Not reported
Termination Date Of Regulatory Measure: Not reported
Expiration Date Of Regulatory Measure: Not reported
Discharge Address: Not reported
Discharge Name: Not reported
Discharge City: Not reported
Discharge State: Not reported
Discharge Zip: Not reported
Status: Undetermined
Status Date: 01/31/2017
Operator Name: Hot Wax Distrubutors Inc
Operator Address: 8362 Standustrial St
Operator City: Stanton
Operator State: California
Operator Zip: 90680

T444 **CON M TRUCKING - FLOWER STANT**
10700 FLOWER ST
STANTON, CA 0

< 1/8
1 ft.

WDS **S106105043**
N/A

Site 8 of 8 in cluster T

Relative:
Higher

Actual:
68 ft.

WDS:
Name: CON M TRUCKING - FLOWER STANT
Address: 10700 FLOWER ST
City: STANTON
Facility ID: Santa Ana River 30I016126
Facility Type: Industrial - Facility that treats and/or disposes of liquid or semisolid wastes from any servicing, producing, manufacturing or processing operation of whatever nature, including mining, gravel washing, geothermal operations, air conditioning, ship building and repairing, oil production, storage and disposal operations, water pumping.
Facility Status: Active - Any facility with a continuous or seasonal discharge that is under Waste Discharge Requirements.
NPDES Number: CAS000001 The 1st 2 characters designate the state. The remaining 7 are assigned by the Regional Board
Subregion: 8
Facility Telephone: Not reported

Map ID
Direction
Distance
Elevation

MAP FINDINGS

Site

Database(s)

EDR ID Number
EPA ID Number

CON M TRUCKING - FLOWER STANT (Continued)

S106105043

Facility Contact: Not reported
Agency Name: CON M TRUCKING INC. - STANTON
Agency Address: PO BOX 1206
Agency City,St,Zip: STANTON 906801206
Agency Contact: DAVID MORSE
Agency Telephone: 7148166760
Agency Type: Private
SIC Code: 0
SIC Code 2: Not reported
Primary Waste Type: Not reported
Primary Waste: Not reported
Waste Type2: Not reported
Waste2: Not reported
Primary Waste Type: Not reported
Secondary Waste: Not reported
Secondary Waste Type: Not reported
Design Flow: 0
Baseline Flow: 0
Reclamation: Not reported
POTW: Not reported
Treat To Water: Minor Threat to Water Quality. A violation of a regional board order should cause a relatively minor impairment of beneficial uses compared to a major or minor threat. Not: All nurds without a TTWQ will be considered a minor threat to water quality unless coded at a higher Level. A Zero (0) may be used to code those NURDS that are found to represent no threat to water quality.

Complexity: Category C - Facilities having no waste treatment systems, such as cooling water dischargers or those who must comply through best management practices, facilities with passive waste treatment and disposal systems, such as septic systems with subsurface disposal, or dischargers having waste storage systems with land disposal such as dairy waste ponds.

Y445
< 1/8
1 ft.
Relative:
Higher
Actual:
68 ft.
GREAT SCOTT TREE SERVICE INC
10761 COURT AVE
STANTON, CA 90680
Site 7 of 9 in cluster Y

CERS HAZ WASTE
CERS TANKS
HAZNET
CERS
HWTS
S113163499
N/A

CERS HAZ WASTE:
Name: GREAT SCOTT TREE SERVICE INC
Address: 10761 COURT AVE
City,State,Zip: STANTON, CA 90680
Site ID: 416116
CERS ID: 10541785
CERS Description: Hazardous Waste Generator

CERS TANKS:
Name: GREAT SCOTT TREE SERVICE INC
Address: 10761 COURT AVE
City,State,Zip: STANTON, CA 90680
Site ID: 416116
CERS ID: 10541785
CERS Description: Aboveground Petroleum Storage

HAZNET:
Name: GREAT SCOTT TREE SERVICE INC

Map ID
Direction
Distance
Elevation

MAP FINDINGS

Site

Database(s)

EDR ID Number
EPA ID Number

GREAT SCOTT TREE SERVICE INC (Continued)

S113163499

Address:	10761 COURT AVE
Address 2:	Not reported
City,State,Zip:	STANTON, CA 906800000
Contact:	JASON WADE
Telephone:	7148261750
Mailing Name:	Not reported
Mailing Address:	10761 COURT AVE
Year:	2019
Gepaid:	CAL912495486
TSD EPA ID:	CAL000330453
CA Waste Code:	352 - Other organic solids
Disposal Method:	H010 - Metals Recovery Including Retoring,Smelting,Chemicals,Ect
Tons:	0.45000
Year:	2019
Gepaid:	CAL912495486
TSD EPA ID:	CAL000330453
CA Waste Code:	352 - Other organic solids
Disposal Method:	-
Tons:	0.15000
Year:	2018
Gepaid:	CAL912495486
TSD EPA ID:	CAL000330453
CA Waste Code:	352 - Other organic solids
Disposal Method:	H010 - Metals Recovery Including Retoring,Smelting,Chemicals,Ect
Tons:	0.30000
Year:	2017
Gepaid:	CAL912495486
TSD EPA ID:	CAL000330453
CA Waste Code:	352 - Other organic solids
Disposal Method:	H010 - Metals Recovery Including Retoring,Smelting,Chemicals,Ect
Tons:	0.75
Year:	2016
Gepaid:	CAL912495486
TSD EPA ID:	CAL000330453
CA Waste Code:	352 - Other organic solids
Disposal Method:	H141 - Storage, Bulking, And/Or Transfer Off Site--No Treatment/Reovery (H010-H129) Or (H131-H135)
Tons:	0.15
Year:	2014
Gepaid:	CAL912495486
TSD EPA ID:	CAD044429835
CA Waste Code:	331 - Off-specification, aged or surplus organics
Disposal Method:	H141 - Storage, Bulking, And/Or Transfer Off Site--No Treatment/Reovery (H010-H129) Or (H131-H135)
Tons:	0.2
Year:	2008
Gepaid:	CAL912495486
TSD EPA ID:	CAD982444481
CA Waste Code:	221 - Waste oil and mixed oil
Disposal Method:	H141 - Storage, Bulking, And/Or Transfer Off Site--No

Map ID
Direction
Distance
Elevation

MAP FINDINGS

Site

Database(s)

EDR ID Number
EPA ID Number

GREAT SCOTT TREE SERVICE INC (Continued)

S113163499

Tons:	Treatment/Reovery (H010-H129) Or (H131-H135) 0.285
Year:	2008
Gepaid:	CAL912495486
TSD EPA ID:	CAD982444481
CA Waste Code:	-
Disposal Method:	H141 - Storage, Bulking, And/Or Transfer Off Site--No Treatment/Reovery (H010-H129) Or (H131-H135)
Tons:	Not reported
Year:	2007
Gepaid:	CAL912495486
TSD EPA ID:	CAD028409019
CA Waste Code:	214 - Unspecified solvent mixture
Disposal Method:	H061 - Fuel Blending Prior To Energy Recovery At Another Site
Tons:	0.18
Year:	2007
Gepaid:	CAL912495486
TSD EPA ID:	CAD028409019
CA Waste Code:	331 - Off-specification, aged or surplus organics
Disposal Method:	H061 - Fuel Blending Prior To Energy Recovery At Another Site
Tons:	0.165

[Click this hyperlink](#) while viewing on your computer to access
additional CA HAZNET: detail in the EDR Site Report.

Additional Info:

Year:	2007
Gen EPA ID:	CAL912495486
Shipment Date:	20070628
Creation Date:	11/3/2007 18:30:29
Receipt Date:	20070702
Manifest ID:	002470332JJK
Trans EPA ID:	CAD982413262
Trans Name:	EVERGREEN ENVIRONMENTAL SERVICES
Trans 2 EPA ID:	Not reported
Trans 2 Name:	Not reported
TSD EPA ID:	CAD028409019
Trans Name:	CROSBY & OVERTON
TSD EPA ID:	Not reported
TSD EPA Name:	Not reported
Waste Code Description:	214 - Unspecified solvent mixture
RCRA Code:	D018
Meth Code:	H061 - Fuel Blending Prior To Energy Recovery At Another Site
Quantity Tons:	0.18
Waste Quantity:	50
Quantity Unit:	G
Additional Code 1:	D001
Additional Code 2:	Not reported
Additional Code 3:	Not reported
Additional Code 4:	Not reported
Additional Code 5:	Not reported

Map ID
Direction
Distance
Elevation

MAP FINDINGS

Site

Database(s)

EDR ID Number
EPA ID Number

GREAT SCOTT TREE SERVICE INC (Continued)

S113163499

Shipment Date: 20070328
Creation Date: 9/24/2007 18:30:15
Receipt Date: 20070402
Manifest ID: 001712901JJJK
Trans EPA ID: CAD982413262
Trans Name: EVERGREEN ENVIRONMENTAL SERVICE
Trans 2 EPA ID: Not reported
Trans 2 Name: Not reported
TSDF EPA ID: CAD028409019
Trans Name: CROSBY & OVERTON
TSDF Alt EPA ID: Not reported
TSDF Alt Name: Not reported
Waste Code Description: 331 - Off-specification, aged, or surplus organics
RCRA Code: D001
Meth Code: H061 - Fuel Blending Prior To Energy Recovery At Another Site
Quantity Tons: 0.165
Waste Quantity: 50
Quantity Unit: G
Additional Code 1: Not reported
Additional Code 2: Not reported
Additional Code 3: Not reported
Additional Code 4: Not reported
Additional Code 5: Not reported

Additional Info:

Year: 2017
Gen EPA ID: CAL912495486

Shipment Date: 20171020
Creation Date: 6/13/2018 18:31:07
Receipt Date: 20171020
Manifest ID: 018041924JJJK
Trans EPA ID: CAL000330453
Trans Name: CLEANTECH ENVIRONMENTAL
Trans 2 EPA ID: Not reported
Trans 2 Name: Not reported
TSDF EPA ID: CAL000330453
Trans Name: CLEANTECH ENVIRONMENTAL
TSDF Alt EPA ID: Not reported
TSDF Alt Name: Not reported
Waste Code Description: 352 - Other organic solids
RCRA Code: Not reported
Meth Code: H010 - Metals Recovery Including Retoring,Smelting,Chemicals,Ect
Quantity Tons: 0.15
Waste Quantity: 300
Quantity Unit: P
Additional Code 1: Not reported
Additional Code 2: Not reported
Additional Code 3: Not reported
Additional Code 4: Not reported
Additional Code 5: Not reported

Shipment Date: 20170817
Creation Date: 6/13/2018 18:30:51
Receipt Date: 20170817
Manifest ID: 017876620JJJK
Trans EPA ID: CAL000330453

Map ID
Direction
Distance
Elevation

MAP FINDINGS

Site

Database(s)

EDR ID Number
EPA ID Number

GREAT SCOTT TREE SERVICE INC (Continued)

S113163499

Trans Name: CLEANTECH ENVIRONMENTAL
Trans 2 EPA ID: Not reported
Trans 2 Name: Not reported
TSDf EPA ID: CAL000330453
Trans Name: CLEANTECH ENVIRONMENTAL
TSDf Alt EPA ID: Not reported
TSDf Alt Name: Not reported
Waste Code Description: 352 - Other organic solids
RCRA Code: Not reported
Meth Code: H010 - Metals Recovery Including Retoring,Smelting,Chemicals,Ect
Quantity Tons: 0.3
Waste Quantity: 600
Quantity Unit: P
Additional Code 1: Not reported
Additional Code 2: Not reported
Additional Code 3: Not reported
Additional Code 4: Not reported
Additional Code 5: Not reported

Shipment Date: 20170515
Creation Date: 5/20/2018 18:31:05
Receipt Date: 20170515
Manifest ID: 017266767JJK
Trans EPA ID: CAL000330453
Trans Name: CLEANTECH ENVIRONMENTAL
Trans 2 EPA ID: Not reported
Trans 2 Name: Not reported
TSDf EPA ID: CAL000330453
Trans Name: CLEANTECH ENVIRONMENTAL
TSDf Alt EPA ID: Not reported
TSDf Alt Name: Not reported
Waste Code Description: 352 - Other organic solids
RCRA Code: Not reported
Meth Code: H010 - Metals Recovery Including Retoring,Smelting,Chemicals,Ect
Quantity Tons: 0.2
Waste Quantity: 400
Quantity Unit: P
Additional Code 1: Not reported
Additional Code 2: Not reported
Additional Code 3: Not reported
Additional Code 4: Not reported
Additional Code 5: Not reported

Shipment Date: 20170201
Creation Date: 5/19/2017 18:30:40
Receipt Date: 20170201
Manifest ID: 017028478JJK
Trans EPA ID: CAL000330453
Trans Name: CLEANTECH ENVIRONMENTAL
Trans 2 EPA ID: Not reported
Trans 2 Name: Not reported
TSDf EPA ID: CAL000330453
Trans Name: CLEANTECH ENVIRONMENTAL
TSDf Alt EPA ID: Not reported
TSDf Alt Name: Not reported
Waste Code Description: 352 - Other organic solids
RCRA Code: Not reported

Map ID
Direction
Distance
Elevation

MAP FINDINGS

Site

Database(s)

EDR ID Number
EPA ID Number

GREAT SCOTT TREE SERVICE INC (Continued)

S113163499

Meth Code:	H010 - Metals Recovery Including Retoring,Smelting,Chemicals,Ect
Quantity Tons:	0.1
Waste Quantity:	200
Quantity Unit:	P
Additional Code 1:	Not reported
Additional Code 2:	Not reported
Additional Code 3:	Not reported
Additional Code 4:	Not reported
Additional Code 5:	Not reported

Additional Info:

Year:	2008
Gen EPA ID:	CAL912495486

Shipment Date:	20080205
Creation Date:	4/22/2008 18:30:30
Receipt Date:	20080212
Manifest ID:	003616747JJJ
Trans EPA ID:	CAR000176826
Trans Name:	HCI ENVIRONMENTAL & ENGINEERING SERVICE
Trans 2 EPA ID:	Not reported
Trans 2 Name:	Not reported
TSD EPA ID:	CAD982444481
Trans Name:	FILTER RECYCLING
TSD EPA ID:	Not reported
TSD Name:	Not reported
Waste Code Description:	- Not reported
RCRA Code:	Not reported
Meth Code:	H141 - Storage, Bulking, And/Or Transfer Off Site--No Treatment/Reovery (H010-H129) Or (H131-H135)

Quantity Tons:	Not reported
Waste Quantity:	Not reported
Quantity Unit:	Not reported
Additional Code 1:	Not reported
Additional Code 2:	Not reported
Additional Code 3:	Not reported
Additional Code 4:	Not reported
Additional Code 5:	Not reported

Shipment Date:	20080205
Creation Date:	4/22/2008 18:30:30
Receipt Date:	20080212
Manifest ID:	003616747JJJ
Trans EPA ID:	CAR000176826
Trans Name:	HCI ENVIRONMENTAL & ENGINEERING SERVICE
Trans 2 EPA ID:	Not reported
Trans 2 Name:	Not reported
TSD EPA ID:	CAD982444481
Trans Name:	FILTER RECYCLING
TSD EPA ID:	Not reported
TSD Name:	Not reported
Waste Code Description:	221 - Waste oil and mixed oil
RCRA Code:	Not reported
Meth Code:	H141 - Storage, Bulking, And/Or Transfer Off Site--No Treatment/Reovery (H010-H129) Or (H131-H135)

Quantity Tons:	0.285
Waste Quantity:	75

Map ID
Direction
Distance
Elevation

MAP FINDINGS

Site

Database(s)

EDR ID Number
EPA ID Number

GREAT SCOTT TREE SERVICE INC (Continued)

S113163499

Quantity Unit: G
Additional Code 1: Not reported
Additional Code 2: Not reported
Additional Code 3: Not reported
Additional Code 4: Not reported
Additional Code 5: Not reported

Additional Info:

Year: 2014
Gen EPA ID: CAL912495486

Shipment Date: 20140220
Creation Date: 4/1/2014 22:15:03
Receipt Date: 20140227
Manifest ID: 004164171SKS
Trans EPA ID: TXR000081205
Trans Name: SAFETY-KLEEN SYSTEMS INC
Trans 2 EPA ID: Not reported
Trans 2 Name: Not reported
TSDF EPA ID: CAD044429835
Trans Name: CLEAN HARBORS WILMINGTON LLC
TSDF Alt EPA ID: Not reported
TSDF Alt Name: Not reported
Waste Code Description: 331 - Off-specification, aged, or surplus organics
RCRA Code: D008
Meth Code: H141 - Storage, Bulking, And/Or Transfer Off Site--No Treatment/Reovery (H010-H129) Or (H131-H135)

Quantity Tons: 0.2
Waste Quantity: 400
Quantity Unit: P
Additional Code 1: D007
Additional Code 2: D006
Additional Code 3: D005
Additional Code 4: D001
Additional Code 5: Not reported

CERS:

Name: GREAT SCOTT TREE SERVICE INC
Address: 10761 COURT AVE
City,State,Zip: STANTON, CA 90680
Site ID: 416116
CERS ID: 10541785
CERS Description: Chemical Storage Facilities

Violations:

Site ID: 416116
Site Name: GREAT SCOTT TREE SERVICE INC
Violation Date: 06-23-2015
Citation: HSC 6.67 25270.4.5(a) - California Health and Safety Code, Chapter 6.67, Section(s) 25270.4.5(a)
Violation Description: Failure to perform a five-year review of the SPCC plan.
Violation Notes: Returned to compliance on 07/23/2015. Last SPCC Plan was updated 2/2010. To abate this violation please send this agency an update plan within 30 days.

Violation Division: Orange County Environmental Health
Violation Program: APSA
Violation Source: CERS

Map ID
Direction
Distance
Elevation

MAP FINDINGS

Site

Database(s)

EDR ID Number
EPA ID Number

GREAT SCOTT TREE SERVICE INC (Continued)

S113163499

Site ID: 416116
Site Name: GREAT SCOTT TREE SERVICE INC
Violation Date: 10-15-2014
Citation: HSC 6.95 25508(d) - California Health and Safety Code, Chapter 6.95, Section(s) 25508(d)
Violation Description: Failure to complete and/or electronically submit a business plan when storing/handling a hazardous material at or above reportable quantities.
Violation Notes: Returned to compliance on 06/26/2015.
Violation Division: Orange County Environmental Health
Violation Program: HMRRP
Violation Source: CERS

Site ID: 416116
Site Name: GREAT SCOTT TREE SERVICE INC
Violation Date: 10-15-2014
Citation: HSC 6.95 25508(a)(1) - California Health and Safety Code, Chapter 6.95, Section(s) 25508(a)(1)
Violation Description: Failure to complete and electronically submit hazardous material inventory information for all reportable hazardous materials on site at or above reportable quantities.
Violation Notes: Returned to compliance on 06/26/2015.
Violation Division: Orange County Environmental Health
Violation Program: HMRRP
Violation Source: CERS

Evaluation:
Eval General Type: Compliance Evaluation Inspection
Eval Date: 06-23-2015
Violations Found: No
Eval Type: Routine done by local agency
Eval Notes: On site to conduct an annual routine Hazardous Waste Inspection. Met with Jayson who explained the process, escorted me through the site and gave consent to enter/inspect. Facility contains: 2-55 gallon drums of used oil, 55 gallon drum of used oil filters. Hazardous waste containers are properly labeled and covered. All containers storing hazardous waste must be labeled with the following information: 1. The words G HAZARDOUS WasteG 2. Waste (name) 3. Hazardous property of the waste (e.g. G toxic, flammable, corrosive, etc.) 4. Physical state of the waste (liquid or solid) 5. Name and address of the business. 6. Accumulation date (date the first drop of waste has been placed in container) Documents Available for review: 1. Hazardous waste Manifest/Receipts (keep a copy on site for three years). 2. Hazardous Waste Emergency Response information.
Eval Division: Orange County Environmental Health
Eval Program: HW
Eval Source: CERS

Eval General Type: Compliance Evaluation Inspection
Eval Date: 06-23-2015
Violations Found: No
Eval Type: Routine done by local agency
Eval Notes: On site to conduct hazardous materials chemical inventory and business emergency plan inspection this date, consent to enter, inspect and take photographs was given by - name, title. The HMBEP has been submitted Employee Business Emergency Plan Training was reviewed this date. Safety/cleanup equipment is available. Hazardous materials were

Map ID
Direction
Distance
Elevation

MAP FINDINGS

Site

Database(s)

EDR ID Number
EPA ID Number

GREAT SCOTT TREE SERVICE INC (Continued)

S113163499

reviewed at this time. The facility has the following hazardous materials that exceed the required disclosure quantities: - waste oil -- new oil -- Diesel fuel -- Transmission fluid -- hydraulic -- Gear lube -- antifreeze

Eval Division: Orange County Environmental Health
Eval Program: HMRRP
Eval Source: CERS

Eval General Type: Compliance Evaluation Inspection
Eval Date: 06-23-2015
Violations Found: Yes
Eval Type: Routine done by local agency
Eval Notes:

On site for an aboveground petroleum storage tank (APST) inspection. Facility is regulated under the Aboveground Storage Tank Act (APSA). Facility has between 1,320 and 9,999 gallons of regulated petroleum products. Facility has the Following: 1) On site SPCC Prepared and implemented a. Facilities that are a qualified Tier 1 facility (store less than 10,000 gallons, with no single tank/container having a volume greater than 5,000 gallons) can create their own SPCC Plan using a federal template. - Periodic checklist is available for tanks. - Appropriate secondary containment or diversionary structures Orange County Environmental Health has created a website that contains information regarding the APST program and its requirements. The SPCC Plan requirements have also been provided. The APST website is located at <http://www.occupainfo.com/ast.htm>. For information regarding the SPCC Plan, please visit [Truncated]

Eval Division: Orange County Environmental Health
Eval Program: APSA
Eval Source: CERS

Eval General Type: Other/Unknown
Eval Date: 06-26-2015
Violations Found: No
Eval Type: Other, not routine, done by local agency
Eval Notes: Read/review pre 2015 HMBEP submission. Accepted pending review of the more recent submission.

Eval Division: Orange County Environmental Health
Eval Program: HMRRP
Eval Source: CERS

Eval General Type: Compliance Evaluation Inspection
Eval Date: 07-30-2018
Violations Found: No
Eval Type: Routine done by local agency
Eval Notes:

The facility has the following hazardous materials maintained on site in quantities that meet or exceed disclosure thresholds: - 1,500 gallons of Diesel - 110 gallons of Used Oil - 400 gallons of various Motor/Lubricating Oils - 55 gallons Antifreeze The facility has submitted their Hazardous Materials Disclosure & Business Emergency Plan (HMBP) to California Environmental Reporting System (CERS). The HMBP was last submitted and accepted on 6/20/18. CERS ID 10541785 HMBP submittal was verified during this inspection and is correct. The facility has no outstanding violations at this time.

Eval Division: Orange County Environmental Health
Eval Program: HMRRP
Eval Source: CERS

Map ID
Direction
Distance
Elevation

MAP FINDINGS

Site

Database(s)

EDR ID Number
EPA ID Number

GREAT SCOTT TREE SERVICE INC (Continued)

S113163499

Eval General Type: Compliance Evaluation Inspection
Eval Date: 07-30-2018
Violations Found: No
Eval Type: Routine done by local agency
Eval Notes: The following hazardous wastes were observed on site: - Used Oil, 55 gallon drums (2) - Used Oil Filters, 55 gallon drum - Parts Washer, serviced by Safety Kleen Municipal trash was observed and there was no hazardous waste at the time of this inspection. The facility has no outstanding violations at this time.

Eval Division: Orange County Environmental Health
Eval Program: HW
Eval Source: CERS

Eval General Type: Other/Unknown
Eval Date: 10-15-2014
Violations Found: Yes
Eval Type: Other, not routine, done by local agency
Eval Notes: Orange County Environmental Health as the Certified Unified Program Agency (OC CUPA) is the administrating agency for the Hazardous Materials Disclosure and Business Emergency Plan programs (HMD/BEP) previously administered by the Orange County Fire Authority. During the months of August and December of 2013, the OC CUPA sent out letters to regulated businesses requesting them to electronically submit their HMD/BEP forms. Electronic submission of these forms is a legal requirement. Failure to submit HMD/BEP forms is in violation of the California Health & Safety Code Chapter 6.95. According to our records there is no electronic submission for this facility. Please go to www.esubmit.ocgov.com to request a username and password and submit your HMD/BEP forms within the next 30 days. Businesses may also submit forms via the California Environmental Reporting System. Please verify that all owner information that is prepopulated on the E-Submit Portal is still [Truncated]

Eval Division: Orange County Environmental Health
Eval Program: HMRRP
Eval Source: CERS

Eval General Type: Other/Unknown
Eval Date: 04-02-2015
Violations Found: No
Eval Type: Other, not routine, done by local agency
Eval Notes: Accepted Portal Renewal.
Eval Division: Orange County Environmental Health
Eval Program: HMRRP
Eval Source: CERS

Eval General Type: Compliance Evaluation Inspection
Eval Date: 05-15-2014
Violations Found: No
Eval Type: Routine done by local agency
Eval Notes: At site for annual hazardous waste generator inspection Permission to enter, inspect, and take photographs granted by Jason Wade Facility generates waste oil and filters that are now hauled by Asbury Environmental. The hazardous waste was previously hauled by evergreen environmental. Make sure that all hazardous waste disposal receipts are kept at site for three years. Waste oil and filters were stored closed and labeled. the date of accumulation posted was 5-5-2014 The Q wash solvent waste oil is skimmed off by thre solvent tank and added

Map ID
Direction
Distance
Elevation

MAP FINDINGS

Site

Database(s)

EDR ID Number
EPA ID Number

GREAT SCOTT TREE SERVICE INC (Continued)

S113163499

to the waste oil.
Eval Division: Orange County Environmental Health
Eval Program: HW
Eval Source: CERS

Eval General Type: Other/Unknown
Eval Date: 05-29-2018
Violations Found: No
Eval Type: Other, not routine, done by local agency
Eval Notes: Facility environmental contact, Jason Wade, was not on site today. I was asked to come back when Jason is on site, which is usually in the afternoon.

Eval Division: Orange County Environmental Health
Eval Program: HMRRP
Eval Source: CERS

Coordinates:
Site ID: 416116
Facility Name: GREAT SCOTT TREE SERVICE INC
Env Int Type Code: APSA
Program ID: 10541785
Coord Name: Not reported
Ref Point Type Desc: Center of a facility or station.
Latitude: 33.806190
Longitude: -117.991370

Affiliation:
Affiliation Type Desc: Document Preparer
Entity Name: JASON WADE
Entity Title: Not reported
Affiliation Address: Not reported
Affiliation City: Not reported
Affiliation State: Not reported
Affiliation Country: Not reported
Affiliation Zip: Not reported
Affiliation Phone: Not reported

Affiliation Type Desc: Operator
Entity Name: Great Scott Tree Service Inc.
Entity Title: Not reported
Affiliation Address: Not reported
Affiliation City: Not reported
Affiliation State: Not reported
Affiliation Country: Not reported
Affiliation Zip: Not reported
Affiliation Phone: (714) 826-1750

Affiliation Type Desc: CUPA District
Entity Name: Orange County Env Health
Entity Title: Not reported
Affiliation Address: 1241 East Dyer Road Suite 120
Affiliation City: Santa Ana
Affiliation State: CA
Affiliation Country: Not reported
Affiliation Zip: 92705-5611
Affiliation Phone: (714) 433-6406

Map ID
Direction
Distance
Elevation

MAP FINDINGS

Site

Database(s)

EDR ID Number
EPA ID Number

GREAT SCOTT TREE SERVICE INC (Continued)

S113163499

Affiliation Type Desc: Legal Owner
Entity Name: Great Scott Tree Service Inc.
Entity Title: Not reported
Affiliation Address: 10761 COURT AVE
Affiliation City: STANTON
Affiliation State: CA
Affiliation Country: United States
Affiliation Zip: 90680
Affiliation Phone: (714) 826-1750

Affiliation Type Desc: Facility Mailing Address
Entity Name: Mailing Address
Entity Title: Not reported
Affiliation Address: 10761 COURT AVE
Affiliation City: STANTON
Affiliation State: CA
Affiliation Country: Not reported
Affiliation Zip: 90680
Affiliation Phone: Not reported

Affiliation Type Desc: Identification Signer
Entity Name: JASON WADE
Entity Title: FLEET MANAGER
Affiliation Address: Not reported
Affiliation City: Not reported
Affiliation State: Not reported
Affiliation Country: Not reported
Affiliation Zip: Not reported
Affiliation Phone: Not reported

Affiliation Type Desc: Parent Corporation
Entity Name: GREAT SCOTT TREE SERVICE INC
Entity Title: Not reported
Affiliation Address: Not reported
Affiliation City: Not reported
Affiliation State: Not reported
Affiliation Country: Not reported
Affiliation Zip: Not reported
Affiliation Phone: Not reported

Affiliation Type Desc: Environmental Contact
Entity Name: JASON R WADE
Entity Title: Not reported
Affiliation Address: 10761 COURT AVE
Affiliation City: STANTON
Affiliation State: CA
Affiliation Country: Not reported
Affiliation Zip: 90680
Affiliation Phone: Not reported

HWTS:

Name: GREAT SCOTT TREE SERVICE INC
Address: 10761 COURT AVE
Address 2: Not reported
City,State,Zip: STANTON, CA 906802435
EPA ID: CAL912495486

Map ID
Direction
Distance
Elevation

MAP FINDINGS

Site

Database(s)

EDR ID Number
EPA ID Number

GREAT SCOTT TREE SERVICE INC (Continued)

S113163499

Inactive Date: Not reported
Create Date: 09/06/1991
Last Act Date: 07/20/2020
Mailing Name: Not reported
Mailing Address: 10761 COURT AVE
Mailing Address 2: Not reported
Mailing City,State,Zip: STANTON, CA 906800000
Owner Name: GREAT SCOTT TREE SERVICE INC
Owner Address: 10761 COURT AVE
Owner Address 2: Not reported
Owner City,State,Zip: STANTON, CA 906800000
Contact Name: JASON WADE
Contact Address: 10761 COURT AVE
Contact Address 2: Not reported
City,State,Zip: STANTON, CA 90680

NAICS:

EPA ID: CAL912495486
Create Date: 2003-10-23 13:13:52.000
NAICS Code: 56173
NAICS Description: Landscaping Services
Issued EPA ID Date: 1991-09-06 00:00:00
Inactive Date: Not reported
Facility Name: GREAT SCOTT TREE SERVICE INC
Facility Address: 10761 COURT AVE
Facility Address 2: Not reported
Facility City: STANTON
Facility County: Not reported
Facility State: CA
Facility Zip: 906802435

AD446

**JOHNSON AND TURNER
8241 ELECTRIC AVENUE
STANTON, CA**

RGA LUST

**S114638001
N/A**

**< 1/8
1 ft.**

Site 13 of 20 in cluster AD

**Relative:
Lower**

RGA LUST:

**Actual:
63 ft.**

Name: JOHNSON AND TURNER
Address: 8241 ELECTRIC AVENUE
City: STANTON
State: STANTON
1998 JOHNSON AND TURNER 8241 ELECTRIC AVENUE
Name: JOHNSON AND TURNER
Address: 8241 ELECTRIC AVENUE
City: STANTON
State: STANTON
1997 JOHNSON AND TURNER 8241 ELECTRIC AVENUE
Name: JOHNSON AND TURNER
Address: 8241 ELECTRIC AVENUE
City: STANTON
State: STANTON
1996 JOHNSON AND TURNER 8241 ELECTRIC AVENUE
Name: JOHNSON AND TURNER
Address: 8241 ELECTRIC AVENUE
City: STANTON
State: STANTON

Map ID
Direction
Distance
Elevation

MAP FINDINGS

Site

Database(s)

EDR ID Number
EPA ID Number

JOHNSON AND TURNER (Continued)

S114638001

1995 JOHNSON AND TURNER 8241 ELECTRIC AVENUE
Name: JOHNSON AND TURNER
Address: 8241 ELECTRIC AVENUE
City: STANTON
State: STANTON
1994 JOHNSON AND TURNER 8241 ELECTRIC AVENUE
Name: JOHNSON AND TURNER
Address: 8241 ELECTRIC AVENUE
City: STANTON
State: STANTON
1993 JOHNSON AND TURNER 8241 ELECTRIC AVENUE
Name: JOHNSON AND TURNER
Address: 8241 ELECTRIC AVENUE
City: STANTON
State: STANTON
1992 JOHNSON AND TURNER 8241 ELECTRIC AVENUE

AD447 1X JOHNSON & TURNER CO INC
8241 ELECTRIC AVE
STANTON, CA 90680
< 1/8
1 ft.

HAZNET S123777318
HWTS N/A

Site 14 of 20 in cluster AD

Relative:
Lower
Actual:
63 ft.

HAZNET:
Name: 1X JOHNSON & TURNER CO INC
Address: 8241 ELECTRIC AVE
Address 2: Not reported
City,State,Zip: STANTON, CA 906800000
Contact: MARIE BRETCHES
Telephone: 7148288282
Mailing Name: Not reported
Mailing Address: --

Year: 1989
Gepaid: CAX000118919
TSD EPA ID: CAD020748125
CA Waste Code: 461 - Paint sludge
Disposal Method: D80 - Disposal, Land Fill
Tons: 6.975

Year: 1988
Gepaid: CAX000118919
TSD EPA ID: CAD020748125
CA Waste Code: 461 - Paint sludge
Disposal Method: D80 - Disposal, Land Fill
Tons: 2.025

Year: 1987
Gepaid: CAX000118919
TSD EPA ID: CAD020748125
CA Waste Code: 461 - Paint sludge
Disposal Method: D80 - Disposal, Land Fill
Tons: 1.25

Year: 1987
Gepaid: CAX000118919
TSD EPA ID: UTD093119196
CA Waste Code: 222 - Oil/water separation sludge

Map ID
Direction
Distance
Elevation

MAP FINDINGS

Site

Database(s)

EDR ID Number
EPA ID Number

1X JOHNSON & TURNER CO INC (Continued)

S123777318

Disposal Method: R01 - Recycler
Tons: 3.5445

Year: 1986
Gepaid: CAX000118919
TSD EPA ID: CAD020748125
CA Waste Code: 461 - Paint sludge
Disposal Method: 03 -
Tons: 0

Year: 1986
Gepaid: CAX000118919
TSD EPA ID: CAD020748125
CA Waste Code: 461 - Paint sludge
Disposal Method: D80 - Disposal, Land Fill
Tons: 15.9679

Year: 1984
Gepaid: CAX000118919
TSD EPA ID: CAD020748125
CA Waste Code: 461 - Paint sludge
Disposal Method: D80 - Disposal, Land Fill
Tons: 13

HWTS:

Name: 1X JOHNSON & TURNER CO INC
Address: 8241 ELECTRIC AVE
Address 2: Not reported
City,State,Zip: STANTON, CA 906800000
EPA ID: CAX000118919
Inactive Date: 04/30/1986
Create Date: 10/12/1984
Last Act Date: 07/10/2001
Mailing Name: Not reported
Mailing Address: --
Mailing Address 2: Not reported
Mailing City,State,Zip: STANTON, CA 906800000
Owner Name: --
Owner Address: --
Owner Address 2: Not reported
Owner City,State,Zip: --, 99 --
Contact Name: MARIE BRETCHES
Contact Address: --
Contact Address 2: Not reported
City,State,Zip: --, 99 --

AD448

**JOHNSON AND TURNER
8241 ELECTRIC AVE
STANTON, CA**

**RGA LUST S114638002
N/A**

**< 1/8
1 ft.**

Site 15 of 20 in cluster AD

**Relative:
Lower**

RGA LUST:
Name: JOHNSON AND TURNER
Address: 8241 ELECTRIC AVE
City: STANTON

**Actual:
63 ft.**

Map ID
Direction
Distance
Elevation

MAP FINDINGS

Site

Database(s)

EDR ID Number
EPA ID Number

JOHNSON AND TURNER (Continued)

S114638002

State: STANTON
2002 JOHNSON AND TURNER 8241 ELECTRIC AVE
Name: JOHNSON AND TURNER
Address: 8241 ELECTRIC AVE
City: STANTON
State: STANTON
2001 JOHNSON AND TURNER 8241 ELECTRIC AVE

AD449

**JOHNSON & TURNER
8241 ELECTRIC
STANTON, CA**

RGA LUST

**S114638000
N/A**

**< 1/8
1 ft.**

Site 16 of 20 in cluster AD

**Relative:
Lower
Actual:
63 ft.**

RGA LUST:
Name: JOHNSON & TURNER
Address: 8241 ELECTRIC
City: STANTON
State: STANTON
2012 JOHNSON & TURNER 8241 ELECTRIC
Name: JOHNSON & TURNER
Address: 8241 ELECTRIC
City: STANTON
State: STANTON
2011 JOHNSON & TURNER 8241 ELECTRIC
Name: JOHNSON & TURNER
Address: 8241 ELECTRIC
City: STANTON
State: STANTON
2010 JOHNSON & TURNER 8241 ELECTRIC
Name: JOHNSON & TURNER
Address: 8241 ELECTRIC
City: STANTON
State: STANTON
2009 JOHNSON & TURNER 8241 ELECTRIC
Name: JOHNSON & TURNER
Address: 8241 ELECTRIC
City: STANTON
State: STANTON
2008 JOHNSON & TURNER 8241 ELECTRIC
Name: JOHNSON & TURNER
Address: 8241 ELECTRIC
City: STANTON
State: STANTON
2007 JOHNSON & TURNER 8241 ELECTRIC
Name: JOHNSON & TURNER
Address: 8241 ELECTRIC
City: STANTON
State: STANTON
2006 JOHNSON & TURNER 8241 ELECTRIC
Name: JOHNSON & TURNER
Address: 8241 ELECTRIC
City: STANTON
State: STANTON
2005 JOHNSON & TURNER 8241 ELECTRIC

Map ID
Direction
Distance
Elevation

MAP FINDINGS

EDR ID Number
EPA ID Number

	Site	Database(s)	
AD450	JOHNSON TURNER 8241 ELECTRIC AVE STANTON, CA	RGA LUST	S114637993 N/A
< 1/8 1 ft.	Site 17 of 20 in cluster AD		
Relative: Lower	RGA LUST: Name: JOHNSON TURNER Address: 8241 ELECTRIC AVE City: STANTON State: STANTON 2003 JOHNSON TURNER 8241 ELECTRIC AVE		
Actual: 63 ft.			
AD451	JOHNSON & TURNER PAINTING CO INC 8241 ELECTRIC AVE STANTON, CA 90680	LUST UST CERS HAZ WASTE HIST UST RCRA NonGen / NLR RAATS FINDS ECHO Cortese HAZNET HIST CORTESE NPDES CERS HWTS	1000320808 CAD982011454
< 1/8 1 ft.	Site 18 of 20 in cluster AD		
Relative: Lower			
Actual: 63 ft.			
LUST:	Name: JOHNSON & TURNER Address: 8241 ELECTRIC City,State,Zip: STANTON, CA 90680 Lead Agency: ORANGE COUNTY LOP Case Type: LUST Cleanup Site Geo Track: http://geotracker.waterboards.ca.gov/profile_report.asp?global_id=T0605900986 Global Id: T0605900986 Latitude: 33.804119 Longitude: -117.988656 Status: Completed - Case Closed Status Date: 04/30/1996 Case Worker: SR RB Case Number: 083001282T Local Agency: ORANGE COUNTY LOP File Location: Local Agency Local Case Number: 89UT111 Potential Media Affect: Other Groundwater (uses other than drinking water) Potential Contaminants of Concern: Gasoline Site History: Not reported		
LUST:	Global Id: T0605900986 Contact Type: Regional Board Caseworker Contact Name: CARL BERNHARDT Organization Name: SANTA ANA RWQCB (REGION 8) Address: 3737 MAIN STREET, SUITE 500 City: RIVERSIDE Email: carl.bernhardt@waterboards.ca.gov Phone Number: 9517824495 Global Id: T0605900986		

Map ID
Direction
Distance
Elevation

MAP FINDINGS

Site

Database(s)

EDR ID Number
EPA ID Number

JOHNSON & TURNER PAINTING CO INC (Continued)

1000320808

Contact Type: Local Agency Caseworker
Contact Name: SHYAMALA RAJAGOPAL
Organization Name: ORANGE COUNTY LOP
Address: 1241 E. DYER ROAD SUITE 120
City: SANTA ANA
Email: srajagopal@ochca.com
Phone Number: 7144336262

LUST:

Global Id: T0605900986
Action Type: Other
Date: 06/22/1989
Action: Leak Discovery

Global Id: T0605900986
Action Type: REMEDIATION
Date: 12/26/1991
Action: Excavation

Global Id: T0605900986
Action Type: REMEDIATION
Date: 12/26/1991
Action: Excavation

Global Id: T0605900986
Action Type: Other
Date: 06/22/1989
Action: Leak Reported

LUST:

Global Id: T0605900986
Status: Open - Case Begin Date
Status Date: 06/22/1989

Global Id: T0605900986
Status: Completed - Case Closed
Status Date: 04/30/1996

LUST REG 8:

Name: JOHNSON & TURNER
Address: 8241 ELECTRIC
City: STANTON
Region: 8
County: Orange
Regional Board: Santa Ana Region
Facility Status: Case Closed
Case Number: 083001282T
Local Case Num: 89UT111
Case Type: Other ground water affected
Substance: Gasoline
Qty Leaked: 0
Abate Method: Not reported
Cross Street: Not reported
Enf Type: Not reported
Funding: Not reported

Map ID
Direction
Distance
Elevation

MAP FINDINGS

Site

Database(s)

EDR ID Number
EPA ID Number

JOHNSON & TURNER PAINTING CO INC (Continued)

1000320808

How Discovered:	Tank Closure
How Stopped:	Close Tank
Leak Cause:	Unknown
Leak Source:	Unknown
Global ID:	T0605900986
How Stopped Date:	9/9/9999
Enter Date:	Not reported
Date Confirmation of Leak Began:	Not reported
Date Preliminary Assessment Began:	Not reported
Discover Date:	6/22/1989
Enforcement Date:	Not reported
Close Date:	4/30/1996
Date Prelim Assessment Workplan Submitted:	Not reported
Date Pollution Characterization Began:	Not reported
Date Remediation Plan Submitted:	Not reported
Date Remedial Action Underway:	Not reported
Date Post Remedial Action Monitoring:	Not reported
Enter Date:	Not reported
GW Qualifies:	Not reported
Soil Qualifies:	Not reported
Operator:	Not reported
Facility Contact:	Not reported
Interim:	Not reported
Oversite Program:	LUST
Latitude:	33.8045675
Longitude:	-117.9896062
MTBE Date:	Not reported
Max MTBE GW:	Not reported
MTBE Concentration:	0
Max MTBE Soil:	Not reported
MTBE Fuel:	1
MTBE Tested:	Site NOT Tested for MTBE.Includes Unknown and Not Analyzed.
MTBE Class:	*
Staff:	CAB
Staff Initials:	SK
Lead Agency:	Local Agency
Local Agency:	30000L
Hydr Basin #:	Not reported
Beneficial:	MUN
Priority:	Not reported
Cleanup Fund Id:	Not reported
Work Suspended:	Not reported
Summary:	Not reported

ORANGE CO. LUST:

Name:	JOHNSON & TURNER
Address:	8241 ELECTRIC AVE
City,State,Zip:	STANTON, CA 90680
Region:	ORANGE
Facility Id:	89UT111
Released Substance:	Gasoline-Automotive (motor gasoline and additives), leaded & unleaded
Date Closed:	04/30/1996
Record ID:	RO0001753

UST:

Name:	JOHNSON & TURNER PAINTING CO
-------	------------------------------

Map ID
Direction
Distance
Elevation

MAP FINDINGS

Site

Database(s)

EDR ID Number
EPA ID Number

JOHNSON & TURNER PAINTING CO INC (Continued)

1000320808

Address: 8241 ELECTRIC AVE
City,State,Zip: STANTON, CA 90680
Facility ID: 1161
Permitting Agency: ORANGE COUNTY
Latitude: 33.805471
Longitude: -117.987256

CERS HAZ WASTE:

Name: JOHNSON & TURNER PAINTING CO
Address: 8241 ELECTRIC AVE
City,State,Zip: STANTON, CA 90680
Site ID: 411580
CERS ID: 10535491
CERS Description: Hazardous Waste Generator

HIST UST:

Name: JOHNSON AND TURNER PAINTING CO
Address: 8241 ELECTRIC AVE
City,State,Zip: STANTON, CA 90680
File Number: 0002EA55
URL: <http://geotracker.waterboards.ca.gov/ustpdfs/pdf/0002EA55.pdf>
Region: STATE
Facility ID: 00000054649
Facility Type: Gas Station
Other Type: Not reported
Contact Name: A.V. TURNER
Telephone: 7148288282
Owner Name: JOHNSON & TURNER PAINTING CO.,
Owner Address: 8241 ELECTRIC AVE.
Owner City,St,Zip: STANTON, CA 90680
Total Tanks: 0002

Tank Num: 001
Container Num: 01
Year Installed: Not reported
Tank Capacity: 00002000
Tank Used for: PRODUCT
Type of Fuel: UNLEADED
Container Construction Thickness: Not reported
Leak Detection: None

Tank Num: 002
Container Num: 02
Year Installed: Not reported
Tank Capacity: 00000500
Tank Used for: PRODUCT
Type of Fuel: REGULAR
Container Construction Thickness: Not reported
Leak Detection: None

Click here for Geo Tracker PDF:

RCRA NonGen / NLR:

Date Form Received by Agency: 1988-06-17 00:00:00.0
Handler Name: JOHNSON & TURNER PAINTING CO INC
Handler Address: 8241 ELECTRIC AVE

Map ID
Direction
Distance
Elevation

MAP FINDINGS

Site

Database(s)

EDR ID Number
EPA ID Number

JOHNSON & TURNER PAINTING CO INC (Continued)

1000320808

Handler City,State,Zip:	STANTON, CA 90680-0000
EPA ID:	CAD982011454
Contact Name:	MICHELLE BODWELL
Contact Address:	8241 ELECTRIC AVE
Contact City,State,Zip:	STANTON, CA 90680
Contact Telephone:	714-828-8282
Contact Fax:	714-828-1035
Contact Email:	MICHELLE@JTPAINT.COM
Contact Title:	Not reported
EPA Region:	09
Land Type:	Not reported
Federal Waste Generator Description:	Not a generator, verified
Non-Notifier:	Not reported
Biennial Report Cycle:	Not reported
Accessibility:	Not reported
Active Site Indicator:	Handler Activities
State District Owner:	Not reported
State District:	Not reported
Mailing Address:	8241 ELECTRIC AVE
Mailing City,State,Zip:	STANTON, CA 90680-0000
Owner Name:	GREG'S AUTO BODY INC.
Owner Type:	Other
Operator Name:	MICHELLE BODWELL
Operator Type:	Other
Short-Term Generator Activity:	No
Importer Activity:	No
Mixed Waste Generator:	No
Transporter Activity:	No
Transfer Facility Activity:	No
Recycler Activity with Storage:	Yes
Small Quantity On-Site Burner Exemption:	No
Smelting Melting and Refining Furnace Exemption:	No
Underground Injection Control:	No
Off-Site Waste Receipt:	No
Universal Waste Indicator:	Yes
Universal Waste Destination Facility:	Yes
Federal Universal Waste:	No
Active Site Fed-Reg Treatment Storage and Disposal Facility:	Not reported
Active Site Converter Treatment storage and Disposal Facility:	Not reported
Active Site State-Reg Treatment Storage and Disposal Facility:	Not reported
Active Site State-Reg Handler:	---
Federal Facility Indicator:	Not reported
Hazardous Secondary Material Indicator:	N
Sub-Part K Indicator:	Not reported
Commercial TSD Indicator:	No
Treatment Storage and Disposal Type:	Not reported
2018 GPRA Permit Baseline:	Not on the Baseline
2018 GPRA Renewals Baseline:	Not on the Baseline
Permit Renewals Workload Universe:	Not reported
Permit Workload Universe:	Not reported
Permit Progress Universe:	Not reported
Post-Closure Workload Universe:	Not reported
Closure Workload Universe:	Not reported
202 GPRA Corrective Action Baseline:	No
Corrective Action Workload Universe:	No
Subject to Corrective Action Universe:	No
Non-TSDFs Where RCRA CA has Been Imposed Universe:	No

Map ID
Direction
Distance
Elevation

MAP FINDINGS

Site

Database(s)

EDR ID Number
EPA ID Number

JOHNSON & TURNER PAINTING CO INC (Continued)

1000320808

TSDFs Potentially Subject to CA Under 3004 (u)/(v) Universe: No
TSDFs Only Subject to CA under Discretionary Auth Universe: No
Corrective Action Priority Ranking: No NCAPS ranking
Environmental Control Indicator: No
Institutional Control Indicator: No
Human Exposure Controls Indicator: N/A
Groundwater Controls Indicator: N/A
Operating TSDF Universe: Not reported
Full Enforcement Universe: Not reported
Significant Non-Complier Universe: No
Unaddressed Significant Non-Complier Universe: No
Addressed Significant Non-Complier Universe: No
Significant Non-Complier With a Compliance Schedule Universe: No
Financial Assurance Required: Not reported
Handler Date of Last Change: 2019-06-27 15:47:43.0
Recognized Trader-Importer: No
Recognized Trader-Exporter: No
Importer of Spent Lead Acid Batteries: No
Exporter of Spent Lead Acid Batteries: No
Recycler Activity Without Storage: No
Manifest Broker: No
Sub-Part P Indicator: No

Handler - Owner Operator:

Owner/Operator Indicator: Operator
Owner/Operator Name: MICHELLE BODWELL
Legal Status: Other
Date Became Current: Not reported
Date Ended Current: Not reported
Owner/Operator Address: 8241 ELECTRIC AVE
Owner/Operator City,State,Zip: STANTON, CA 90680
Owner/Operator Telephone: 714-828-8282
Owner/Operator Telephone Ext: Not reported
Owner/Operator Fax: Not reported
Owner/Operator Email: Not reported

Owner/Operator Indicator: Owner
Owner/Operator Name: GREG'S AUTO BODY INC.
Legal Status: Other
Date Became Current: Not reported
Date Ended Current: Not reported
Owner/Operator Address: 8241 ELECTRIC AVENUE
Owner/Operator City,State,Zip: STANTON, CA 90680-0000
Owner/Operator Telephone: 714-828-8282
Owner/Operator Telephone Ext: Not reported
Owner/Operator Fax: Not reported
Owner/Operator Email: Not reported

Historic Generators:

Receive Date: 1988-06-17 00:00:00.0
Handler Name: JOHNSON & TURNER PAINTING CO INC
Federal Waste Generator Description: Not a generator, verified
State District Owner: Not reported
Large Quantity Handler of Universal Waste: No
Recognized Trader Importer: Not reported

Map ID
Direction
Distance
Elevation

MAP FINDINGS

Site

Database(s)

EDR ID Number
EPA ID Number

JOHNSON & TURNER PAINTING CO INC (Continued)

1000320808

Recognized Trader Exporter:	Not reported
Spent Lead Acid Battery Importer:	Not reported
Spent Lead Acid Battery Exporter:	Not reported
Current Record:	Yes
Non Storage Recycler Activity:	Not reported
Electronic Manifest Broker:	Not reported

List of NAICS Codes and Descriptions:

NAICS Code:	23521
NAICS Description:	PAINTING AND WALL COVERING CONTRACTORS

Facility Has Received Notices of Violation:

Found Violation:	Yes
Agency Which Determined Violation:	EPA
Violation Short Description:	Generators - General
Date Violation was Determined:	1991-09-30 00:00:00.0
Actual Return to Compliance Date:	1996-09-30 00:00:00.0
Return to Compliance Qualifier:	Not Resolved
Violation Responsible Agency:	EPA
Scheduled Compliance Date:	Not reported
Enforcement Identifier:	001
Date of Enforcement Action:	1991-09-30 00:00:00.0
Enforcement Responsible Agency:	EPA
Enforcement Docket Number:	Not reported
Enforcement Attorney:	Not reported
Corrective Action Component:	No
Appeal Initiated Date:	Not reported
Appeal Resolution Date:	Not reported
Disposition Status Date:	Not reported
Disposition Status:	Not reported
Disposition Status Description:	Not reported
Consent/Final Order Sequence Number:	Not reported
Consent/Final Order Respondent Name:	Not reported
Consent/Final Order Lead Agency:	Not reported
Enforcement Type:	INITIAL 3008(A) COMPLIANCE
Enforcement Responsible Person:	KBELL
Enforcement Responsible Sub-Organization:	Not reported
SEP Sequence Number:	Not reported
SEP Expenditure Amount:	Not reported
SEP Scheduled Completion Date:	Not reported
SEP Actual Date:	Not reported
SEP Defaulted Date:	Not reported
SEP Type:	Not reported
SEP Type Description:	Not reported
Proposed Amount:	168000
Final Monetary Amount:	Not reported
Paid Amount:	Not reported
Final Count:	Not reported
Final Amount:	Not reported

Found Violation:	Yes
Agency Which Determined Violation:	EPA
Violation Short Description:	Generators - General
Date Violation was Determined:	1991-02-11 00:00:00.0
Actual Return to Compliance Date:	1996-02-11 00:00:00.0
Return to Compliance Qualifier:	Not Resolved

Map ID
Direction
Distance
Elevation

MAP FINDINGS

Site

Database(s)

EDR ID Number
EPA ID Number

JOHNSON & TURNER PAINTING CO INC (Continued)

1000320808

Violation Responsible Agency:	EPA
Scheduled Compliance Date:	Not reported
Enforcement Identifier:	Not reported
Date of Enforcement Action:	Not reported
Enforcement Responsible Agency:	Not reported
Enforcement Docket Number:	Not reported
Enforcement Attorney:	Not reported
Corrective Action Component:	Not reported
Appeal Initiated Date:	Not reported
Appeal Resolution Date:	Not reported
Disposition Status Date:	Not reported
Disposition Status:	Not reported
Disposition Status Description:	Not reported
Consent/Final Order Sequence Number:	Not reported
Consent/Final Order Respondent Name:	Not reported
Consent/Final Order Lead Agency:	Not reported
Enforcement Type:	Not reported
Enforcement Responsible Person:	Not reported
Enforcement Responsible Sub-Organization:	Not reported
SEP Sequence Number:	Not reported
SEP Expenditure Amount:	Not reported
SEP Scheduled Completion Date:	Not reported
SEP Actual Date:	Not reported
SEP Defaulted Date:	Not reported
SEP Type:	Not reported
SEP Type Description:	Not reported
Proposed Amount:	Not reported
Final Monetary Amount:	Not reported
Paid Amount:	Not reported
Final Count:	Not reported
Final Amount:	Not reported
Found Violation:	Yes
Agency Which Determined Violation:	EPA
Violation Short Description:	Generators - General
Date Violation was Determined:	1991-09-30 00:00:00.0
Actual Return to Compliance Date:	1996-09-30 00:00:00.0
Return to Compliance Qualifier:	Not Resolved
Violation Responsible Agency:	EPA
Scheduled Compliance Date:	Not reported
Enforcement Identifier:	001
Date of Enforcement Action:	1991-09-30 00:00:00.0
Enforcement Responsible Agency:	EPA
Enforcement Docket Number:	Not reported
Enforcement Attorney:	Not reported
Corrective Action Component:	No
Appeal Initiated Date:	Not reported
Appeal Resolution Date:	Not reported
Disposition Status Date:	Not reported
Disposition Status:	Not reported
Disposition Status Description:	Not reported
Consent/Final Order Sequence Number:	Not reported
Consent/Final Order Respondent Name:	Not reported
Consent/Final Order Lead Agency:	Not reported
Enforcement Type:	INITIAL 3008(A) COMPLIANCE
Enforcement Responsible Person:	KBELL
Enforcement Responsible Sub-Organization:	Not reported

Map ID
Direction
Distance
Elevation

MAP FINDINGS

Site

Database(s)

EDR ID Number
EPA ID Number

JOHNSON & TURNER PAINTING CO INC (Continued)

1000320808

SEP Sequence Number:	Not reported
SEP Expenditure Amount:	Not reported
SEP Scheduled Completion Date:	Not reported
SEP Actual Date:	Not reported
SEP Defaulted Date:	Not reported
SEP Type:	Not reported
SEP Type Description:	Not reported
Proposed Amount:	168000
Final Monetary Amount:	Not reported
Paid Amount:	Not reported
Final Count:	Not reported
Final Amount:	Not reported
Found Violation:	Yes
Agency Which Determined Violation:	EPA
Violation Short Description:	LDR - General
Date Violation was Determined:	1991-02-11 00:00:00.0
Actual Return to Compliance Date:	1996-02-11 00:00:00.0
Return to Compliance Qualifier:	Not Resolved
Violation Responsible Agency:	EPA
Scheduled Compliance Date:	Not reported
Enforcement Identifier:	Not reported
Date of Enforcement Action:	Not reported
Enforcement Responsible Agency:	Not reported
Enforcement Docket Number:	Not reported
Enforcement Attorney:	Not reported
Corrective Action Component:	Not reported
Appeal Initiated Date:	Not reported
Appeal Resolution Date:	Not reported
Disposition Status Date:	Not reported
Disposition Status:	Not reported
Disposition Status Description:	Not reported
Consent/Final Order Sequence Number:	Not reported
Consent/Final Order Respondent Name:	Not reported
Consent/Final Order Lead Agency:	Not reported
Enforcement Type:	Not reported
Enforcement Responsible Person:	Not reported
Enforcement Responsible Sub-Organization:	Not reported
SEP Sequence Number:	Not reported
SEP Expenditure Amount:	Not reported
SEP Scheduled Completion Date:	Not reported
SEP Actual Date:	Not reported
SEP Defaulted Date:	Not reported
SEP Type:	Not reported
SEP Type Description:	Not reported
Proposed Amount:	Not reported
Final Monetary Amount:	Not reported
Paid Amount:	Not reported
Final Count:	Not reported
Final Amount:	Not reported

Evaluation Action Summary:	
Evaluation Date:	1991-02-11 00:00:00.0
Evaluation Responsible Agency:	EPA
Found Violation:	Yes
Evaluation Type Description:	NON-FINANCIAL RECORD REVIEW
Evaluation Responsible Person Identifier:	R9EPA

Map ID
Direction
Distance
Elevation

MAP FINDINGS

Site

Database(s)

EDR ID Number
EPA ID Number

JOHNSON & TURNER PAINTING CO INC (Continued)

1000320808

Evaluation Responsible Sub-Organization:	Not reported
Actual Return to Compliance Date:	1996-09-30 00:00:00.0
Scheduled Compliance Date:	Not reported
Date of Request:	Not reported
Date Response Received:	Not reported
Request Agency:	Not reported
Former Citation:	Not reported
Evaluation Date:	1991-02-11 00:00:00.0
Evaluation Responsible Agency:	EPA
Found Violation:	Yes
Evaluation Type Description:	COMPLIANCE EVALUATION INSPECTION ON-SITE
Evaluation Responsible Person Identifier:	R9EPA
Evaluation Responsible Sub-Organization:	Not reported
Actual Return to Compliance Date:	1996-02-11 00:00:00.0
Scheduled Compliance Date:	Not reported
Date of Request:	Not reported
Date Response Received:	Not reported
Request Agency:	Not reported
Former Citation:	Not reported
Evaluation Date:	1991-02-11 00:00:00.0
Evaluation Responsible Agency:	EPA
Found Violation:	Yes
Evaluation Type Description:	NON-FINANCIAL RECORD REVIEW
Evaluation Responsible Person Identifier:	R9EPA
Evaluation Responsible Sub-Organization:	Not reported
Actual Return to Compliance Date:	1996-09-30 00:00:00.0
Scheduled Compliance Date:	Not reported
Date of Request:	Not reported
Date Response Received:	Not reported
Request Agency:	Not reported
Former Citation:	Not reported
Evaluation Date:	1991-02-11 00:00:00.0
Evaluation Responsible Agency:	EPA
Found Violation:	Yes
Evaluation Type Description:	COMPLIANCE EVALUATION INSPECTION ON-SITE
Evaluation Responsible Person Identifier:	R9EPA
Evaluation Responsible Sub-Organization:	Not reported
Actual Return to Compliance Date:	1996-02-11 00:00:00.0
Scheduled Compliance Date:	Not reported
Date of Request:	Not reported
Date Response Received:	Not reported
Request Agency:	Not reported
Former Citation:	Not reported

RAATS:

Entry No:	1
Facility ID:	CAD982011454
Type:	Not reported
Docket No:	RCRA-09-91-0019
Region:	09
Issue Date:	09/23/1992
Final Date:	09/30/1991
Status:	Consent Agreement/Final Order

Map ID
Direction
Distance
Elevation

MAP FINDINGS

Site

Database(s)

EDR ID Number
EPA ID Number

JOHNSON & TURNER PAINTING CO INC (Continued)

1000320808

Additional: Not reported
Action ID: 3044
Action: 3008 (A)
Violation No: Not reported
Viol No Cited: 1 262.20(B)
Total No Cited: Not reported
Reg Type: CFR
Prop. Penalty: 25,000.00
Final Penalty: 58,381.60
Total Prop. Penalty: 168,000.00
Comments: Not reported

Entry No: 1
Facility ID: CAD982011454
Type: Not reported
Docket No: RCRA-09-91-0019
Region: 09
Issue Date: 09/23/1992
Final Date: 09/30/1991
Status: Consent Agreement/Final Order
Additional: Not reported
Action ID: 3044
Action: 3008 (A)
Violation No: Not reported
Viol No Cited: 2 262.20(A)
Total No Cited: Not reported
Reg Type: CFR
Prop. Penalty: 20,000.00
Final Penalty: 58,381.60
Total Prop. Penalty: 168,000.00
Comments: Not reported

Entry No: 1
Facility ID: CAD982011454
Type: Not reported
Docket No: RCRA-09-91-0019
Region: 09
Issue Date: 09/23/1992
Final Date: 09/30/1991
Status: Consent Agreement/Final Order
Additional: Not reported
Action ID: 3044
Action: 3008 (A)
Violation No: Not reported
Viol No Cited: 3 262(A)
Total No Cited: Not reported
Reg Type: CFR
Prop. Penalty: 11,000.00
Final Penalty: 58,381.60
Total Prop. Penalty: 168,000.00
Comments: Not reported

Entry No: 1
Facility ID: CAD982011454
Type: Not reported
Docket No: RCRA-09-91-0019
Region: 09

Map ID
Direction
Distance
Elevation

MAP FINDINGS

Site

Database(s)

EDR ID Number
EPA ID Number

JOHNSON & TURNER PAINTING CO INC (Continued)

1000320808

Issue Date: 09/23/1992
Final Date: 09/30/1991
Status: Consent Agreement/Final Order
Additional: Not reported
Action ID: 3044
Action: 3008 (A)
Violation No: Not reported
Viol No Cited: 4 260.20(B)
Total No Cited: Not reported
Reg Type: CFR
Prop. Penalty: 25,000.00
Final Penalty: 58,381.60
Total Prop. Penalty: 168,000.00
Comments: Not reported

Entry No: 1
Facility ID: CAD982011454
Type: Not reported
Docket No: RCRA-09-91-0019
Region: 09
Issue Date: 09/23/1992
Final Date: 09/30/1991
Status: Consent Agreement/Final Order
Additional: Not reported
Action ID: 3044
Action: 3008 (A)
Violation No: Not reported
Viol No Cited: 5 262.20(A)
Total No Cited: Not reported
Reg Type: CFR
Prop. Penalty: 20,000.00
Final Penalty: 58,381.60
Total Prop. Penalty: 168,000.00
Comments: Not reported

Entry No: 1
Facility ID: CAD982011454
Type: Not reported
Docket No: RCRA-09-91-0019
Region: 09
Issue Date: 09/23/1992
Final Date: 09/30/1991
Status: Consent Agreement/Final Order
Additional: Not reported
Action ID: 3044
Action: 3008 (A)
Violation No: Not reported
Viol No Cited: 6 262(A)
Total No Cited: Not reported
Reg Type: CFR
Prop. Penalty: 11,000.00
Final Penalty: 58,381.60
Total Prop. Penalty: 168,000.00
Comments: Not reported

Entry No: 1
Facility ID: CAD982011454

Map ID
Direction
Distance
Elevation

MAP FINDINGS

Site

Database(s)

EDR ID Number
EPA ID Number

JOHNSON & TURNER PAINTING CO INC (Continued)

1000320808

Type: Not reported
Docket No: RCRA-09-91-0019
Region: 09
Issue Date: 09/23/1992
Final Date: 09/30/1991
Status: Consent Agreement/Final Order
Additional: Not reported
Action ID: 3044
Action: 3008 (A)
Violation No: Not reported
Viol No Cited: 7 262.20(B)
Total No Cited: Not reported
Reg Type: CFR
Prop. Penalty: 25,000.00
Final Penalty: 58,381.60
Total Prop. Penalty: 168,000.00
Comments: Not reported

Entry No: 1
Facility ID: CAD982011454
Type: Not reported
Docket No: RCRA-09-91-0019
Region: 09
Issue Date: 09/23/1992
Final Date: 09/30/1991
Status: Consent Agreement/Final Order
Additional: Not reported
Action ID: 3044
Action: 3008 (A)
Violation No: Not reported
Viol No Cited: 8 262.20(A)
Total No Cited: Not reported
Reg Type: CFR
Prop. Penalty: 20,000.00
Final Penalty: 58,381.60
Total Prop. Penalty: 168,000.00
Comments: Not reported

Entry No: 1
Facility ID: CAD982011454
Type: Not reported
Docket No: RCRA-09-91-0019
Region: 09
Issue Date: 09/23/1992
Final Date: 09/30/1991
Status: Consent Agreement/Final Order
Additional: Not reported
Action ID: 3044
Action: 3008 (A)
Violation No: Not reported
Viol No Cited: 9 262(A)
Total No Cited: Not reported
Reg Type: CFR
Prop. Penalty: 11,000.00
Final Penalty: 58,381.60
Total Prop. Penalty: 168,000.00
Comments: Not reported

Map ID
Direction
Distance
Elevation

MAP FINDINGS

Site

Database(s)

EDR ID Number
EPA ID Number

JOHNSON & TURNER PAINTING CO INC (Continued)

1000320808

Entry No: 1
Facility ID: CAD982011454
Type: Not reported
Docket No: RCRA-09-91-0019
Region: 09
Issue Date: 09/23/1992
Final Date: 09/30/1991
Status: Consent Agreement/Final Order
Additional: Not reported
Action ID: 3044
Action: 3008 (A)
Violation No: Not reported
Viol No Cited: 1 262.20(B)
Total No Cited: Not reported
Reg Type: CFR
Prop. Penalty: 25,000.00
Final Penalty: 58,381.60
Total Prop. Penalty: 168,000.00
Comments: Not reported

Entry No: 1
Facility ID: CAD982011454
Type: Not reported
Docket No: RCRA-09-91-0019
Region: 09
Issue Date: 09/23/1992
Final Date: 09/30/1991
Status: Consent Agreement/Final Order
Additional: Not reported
Action ID: 3044
Action: 3008 (A)
Violation No: Not reported
Viol No Cited: 2 262.20(A)
Total No Cited: Not reported
Reg Type: CFR
Prop. Penalty: 20,000.00
Final Penalty: 58,381.60
Total Prop. Penalty: 168,000.00
Comments: Not reported

Entry No: 1
Facility ID: CAD982011454
Type: Not reported
Docket No: RCRA-09-91-0019
Region: 09
Issue Date: 09/23/1992
Final Date: 09/30/1991
Status: Consent Agreement/Final Order
Additional: Not reported
Action ID: 3044
Action: 3008 (A)
Violation No: Not reported
Viol No Cited: 3 262(A)
Total No Cited: Not reported
Reg Type: CFR
Prop. Penalty: 11,000.00
Final Penalty: 58,381.60

Map ID
Direction
Distance
Elevation

MAP FINDINGS

Site

Database(s)

EDR ID Number
EPA ID Number

JOHNSON & TURNER PAINTING CO INC (Continued)

1000320808

Total Prop. Penalty: 168,000.00
Comments: Not reported

Entry No: 1
Facility ID: CAD982011454
Type: Not reported
Docket No: RCRA-09-91-0019
Region: 09
Issue Date: 09/23/1992
Final Date: 09/30/1991
Status: Consent Agreement/Final Order
Additional: Not reported
Action ID: 3044
Action: 3008 (A)
Violation No: Not reported
Viol No Cited: 4 260.20(B)
Total No Cited: Not reported
Reg Type: CFR
Prop. Penalty: 25,000.00
Final Penalty: 58,381.60
Total Prop. Penalty: 168,000.00
Comments: Not reported

Entry No: 1
Facility ID: CAD982011454
Type: Not reported
Docket No: RCRA-09-91-0019
Region: 09
Issue Date: 09/23/1992
Final Date: 09/30/1991
Status: Consent Agreement/Final Order
Additional: Not reported
Action ID: 3044
Action: 3008 (A)
Violation No: Not reported
Viol No Cited: 5 262.20(A)
Total No Cited: Not reported
Reg Type: CFR
Prop. Penalty: 20,000.00
Final Penalty: 58,381.60
Total Prop. Penalty: 168,000.00
Comments: Not reported

Entry No: 1
Facility ID: CAD982011454
Type: Not reported
Docket No: RCRA-09-91-0019
Region: 09
Issue Date: 09/23/1992
Final Date: 09/30/1991
Status: Consent Agreement/Final Order
Additional: Not reported
Action ID: 3044
Action: 3008 (A)
Violation No: Not reported
Viol No Cited: 6 262(A)
Total No Cited: Not reported

Map ID
Direction
Distance
Elevation

MAP FINDINGS

Site

Database(s)

EDR ID Number
EPA ID Number

JOHNSON & TURNER PAINTING CO INC (Continued)

1000320808

Reg Type: CFR
Prop. Penalty: 11,000.00
Final Penalty: 58,381.60
Total Prop. Penalty: 168,000.00
Comments: Not reported

Entry No: 1
Facility ID: CAD982011454
Type: Not reported
Docket No: RCRA-09-91-0019
Region: 09
Issue Date: 09/23/1992
Final Date: 09/30/1991
Status: Consent Agreement/Final Order
Additional: Not reported
Action ID: 3044
Action: 3008 (A)
Violation No: Not reported
Viol No Cited: 7 262.20(B)
Total No Cited: Not reported
Reg Type: CFR
Prop. Penalty: 25,000.00
Final Penalty: 58,381.60
Total Prop. Penalty: 168,000.00
Comments: Not reported

Entry No: 1
Facility ID: CAD982011454
Type: Not reported
Docket No: RCRA-09-91-0019
Region: 09
Issue Date: 09/23/1992
Final Date: 09/30/1991
Status: Consent Agreement/Final Order
Additional: Not reported
Action ID: 3044
Action: 3008 (A)
Violation No: Not reported
Viol No Cited: 8 262.20(A)
Total No Cited: Not reported
Reg Type: CFR
Prop. Penalty: 20,000.00
Final Penalty: 58,381.60
Total Prop. Penalty: 168,000.00
Comments: Not reported

Entry No: 1
Facility ID: CAD982011454
Type: Not reported
Docket No: RCRA-09-91-0019
Region: 09
Issue Date: 09/23/1992
Final Date: 09/30/1991
Status: Consent Agreement/Final Order
Additional: Not reported
Action ID: 3044
Action: 3008 (A)

Map ID
Direction
Distance
Elevation

MAP FINDINGS

Site

Database(s)

EDR ID Number
EPA ID Number

JOHNSON & TURNER PAINTING CO INC (Continued)

1000320808

Violation No: Not reported
Viol No Cited: 9 262(A)
Total No Cited: Not reported
Reg Type: CFR
Prop. Penalty: 11,000.00
Final Penalty: 58,381.60
Total Prop. Penalty: 168,000.00
Comments: Not reported

FINDS:

Registry ID: 110002775783

Click Here:

Environmental Interest/Information System:

US National Pollutant Discharge Elimination System (NPDES) module of the Compliance Information System (ICIS) tracks surface water permits issued under the Clean Water Act. Under NPDES, all facilities that discharge pollutants from any point source into waters of the United States are required to obtain a permit. The permit will likely contain limits on what can be discharged, impose monitoring and reporting requirements, and include other provisions to ensure that the discharge does not adversely affect water quality.

RCRAInfo is a national information system that supports the Resource Conservation and Recovery Act (RCRA) program through the tracking of events and activities related to facilities that generate, transport, and treat, store, or dispose of hazardous waste. RCRAInfo allows RCRA program staff to track the notification, permit, compliance, and corrective action activities required under RCRA.

STATE MASTER

[Click this hyperlink](#) while viewing on your computer to access additional FINDS: detail in the EDR Site Report.

ECHO:

Envid: 1000320808
Registry ID: 110002775783
DFR URL: <http://echo.epa.gov/detailed-facility-report?fid=110002775783>
Name: JOHNSON & TURNER PAINTING CO INC
Address: 8241 ELECTRIC AVE
City,State,Zip: STANTON, CA 90680

CORTESE:

Name: JOHNSON & TURNER
Address: 8241 ELECTRIC
City,State,Zip: STANTON, CA 90680
Region: CORTESE
Envirostor Id: Not reported
Global ID: T0605900986
Site/Facility Type: LUST CLEANUP SITE
Cleanup Status: COMPLETED - CASE CLOSED
Status Date: Not reported
Site Code: Not reported
Latitude: Not reported
Longitude: Not reported
Owner: Not reported
Enf Type: Not reported

Map ID
Direction
Distance
Elevation

MAP FINDINGS

Site

Database(s)

EDR ID Number
EPA ID Number

JOHNSON & TURNER PAINTING CO INC (Continued)

1000320808

Swat R: Not reported
Flag: active
Order No: Not reported
Waste Discharge System No: Not reported
Effective Date: Not reported
Region 2: Not reported
WID Id: Not reported
Solid Waste Id No: Not reported
Waste Management Unit Name: Not reported
File Name: Active Open

HAZNET:

Name: JOHNSON & TURNER PAINTING CO INC
Address: 8241 ELECTRIC AVE
Address 2: Not reported
City,State,Zip: STANTON, CA 906800000
Contact: MICHELLE BODWELL
Telephone: 7148288282
Mailing Name: Not reported
Mailing Address: 8241 ELECTRIC AVE

Year: 2019
Gepaid: CAD982011454
TSD EPA ID: CAD044429835
CA Waste Code: 222 - Oil/water separation sludge
Disposal Method: H141 - Storage, Bulking, And/Or Transfer Off Site--No Treatment/Reovery (H010-H129) Or (H131-H135)
Tons: 1.45950

Year: 2018
Gepaid: CAD982011454
TSD EPA ID: CAD980675276
CA Waste Code: 291 - Latex waste
Disposal Method: H132 - Landfill Or Surface Impoundment That Will Be Closed As Landfill(To Include On-Site Treatment And/Or Stabilization)
Tons: 0.87500

Year: 2017
Gepaid: CAD982011454
TSD EPA ID: CAD008302903
CA Waste Code: 291 - Latex waste
Disposal Method: H141 - Storage, Bulking, And/Or Transfer Off Site--No Treatment/Reovery (H010-H129) Or (H131-H135)
Tons: 1.95

Year: 2016
Gepaid: CAD982011454
TSD EPA ID: CAD008302903
CA Waste Code: 291 - Latex waste
Disposal Method: H141 - Storage, Bulking, And/Or Transfer Off Site--No Treatment/Reovery (H010-H129) Or (H131-H135)
Tons: 2.15

Year: 2015
Gepaid: CAD982011454
TSD EPA ID: CAD008302903
CA Waste Code: 291 - Latex waste

Map ID
Direction
Distance
Elevation

MAP FINDINGS

Site

Database(s)

EDR ID Number
EPA ID Number

JOHNSON & TURNER PAINTING CO INC (Continued)

1000320808

Disposal Method:	H141 - Storage, Bulking, And/Or Transfer Off Site--No Treatment/Reovery (H010-H129) Or (H131-H135)
Tons:	2.75
Year:	2014
Gepaid:	CAD982011454
TSD EPA ID:	CAD008302903
CA Waste Code:	291 - Latex waste
Disposal Method:	H141 - Storage, Bulking, And/Or Transfer Off Site--No Treatment/Reovery (H010-H129) Or (H131-H135)
Tons:	1.5
Year:	2013
Gepaid:	CAD982011454
TSD EPA ID:	CAD008302903
CA Waste Code:	291 - Latex waste
Disposal Method:	H141 - Storage, Bulking, And/Or Transfer Off Site--No Treatment/Reovery (H010-H129) Or (H131-H135)
Tons:	1.35
Year:	2013
Gepaid:	CAD982011454
TSD EPA ID:	CAD008302903
CA Waste Code:	212 - Oxygenated solvents (acetone, butanol, ethyl acetate, etc.)
Disposal Method:	H020 - Solvents Recovery
Tons:	0.825
Year:	2010
Gepaid:	CAD982011454
TSD EPA ID:	CAD008302903
CA Waste Code:	343 - Unspecified organic liquid mixture
Disposal Method:	H141 - Storage, Bulking, And/Or Transfer Off Site--No Treatment/Reovery (H010-H129) Or (H131-H135)
Tons:	1
Year:	2009
Gepaid:	CAD982011454
TSD EPA ID:	NVT330010000
CA Waste Code:	343 - Unspecified organic liquid mixture
Disposal Method:	H039 - Other Recovery Of Reclamation For Reuse Including Acid Regeneration, Organics Recovery Ect
Tons:	4.1

[Click this hyperlink](#) while viewing on your computer to access 29 additional CA HAZNET: record(s) in the EDR Site Report.

Additional Info:

Year:	2002
Gen EPA ID:	CAD982011454
Shipment Date:	20021216
Creation Date:	3/27/2003 18:31:27
Receipt Date:	20021216
Manifest ID:	22046906
Trans EPA ID:	NJD080631369
Trans Name:	Not reported

Map ID
Direction
Distance
Elevation

MAP FINDINGS

Site

Database(s)

EDR ID Number
EPA ID Number

JOHNSON & TURNER PAINTING CO INC (Continued)

1000320808

Trans 2 EPA ID: Not reported
Trans 2 Name: Not reported
TSDF EPA ID: CAD008302903
Trans Name: Not reported
TSDF Alt EPA ID: Not reported
TSDF Alt Name: Not reported
Waste Code Description: 212 - Oxygenated solvents (acetone, butanol, ethyl acetate, etc.
RCRA Code: F003
Meth Code: R01 - Recycler
Quantity Tons: 0.5445
Waste Quantity: 165
Quantity Unit: G
Additional Code 1: Not reported
Additional Code 2: Not reported
Additional Code 3: Not reported
Additional Code 4: Not reported
Additional Code 5: Not reported

Shipment Date: 20020816
Creation Date: 3/14/2003 18:31:30
Receipt Date: 20020822
Manifest ID: 21679191
Trans EPA ID: NJD080631369
Trans Name: Not reported
Trans 2 EPA ID: Not reported
Trans 2 Name: Not reported
TSDF EPA ID: CAD008302903
Trans Name: Not reported
TSDF Alt EPA ID: Not reported
TSDF Alt Name: Not reported
Waste Code Description: 212 - Oxygenated solvents (acetone, butanol, ethyl acetate, etc.
RCRA Code: F003
Meth Code: H01 - Transfer Station
Quantity Tons: 0.495
Waste Quantity: 150
Quantity Unit: G
Additional Code 1: Not reported
Additional Code 2: Not reported
Additional Code 3: Not reported
Additional Code 4: Not reported
Additional Code 5: Not reported

Shipment Date: 20020517
Creation Date: 7/19/2002 15:54:46
Receipt Date: 20020522
Manifest ID: 21879714
Trans EPA ID: NJD080631369
Trans Name: Not reported
Trans 2 EPA ID: Not reported
Trans 2 Name: Not reported
TSDF EPA ID: CAD008302903
Trans Name: Not reported
TSDF Alt EPA ID: Not reported
TSDF Alt Name: Not reported
Waste Code Description: 212 - Oxygenated solvents (acetone, butanol, ethyl acetate, etc.
RCRA Code: F003
Meth Code: R01 - Recycler

Map ID
Direction
Distance
Elevation

MAP FINDINGS

Site

Database(s)

EDR ID Number
EPA ID Number

JOHNSON & TURNER PAINTING CO INC (Continued)

1000320808

Quantity Tons: 0.33
Waste Quantity: 100
Quantity Unit: G
Additional Code 1: Not reported
Additional Code 2: Not reported
Additional Code 3: Not reported
Additional Code 4: Not reported
Additional Code 5: Not reported

Additional Info:

Year: 2003
Gen EPA ID: CAD982011454

Shipment Date: 20030516
Creation Date: 9/2/2003 18:31:45
Receipt Date: 20030516
Manifest ID: 22045564
Trans EPA ID: NJD080631369
Trans Name: Not reported
Trans 2 EPA ID: Not reported
Trans 2 Name: Not reported
TSDf EPA ID: CAD008302903
Trans Name: Not reported
TSDf Alt EPA ID: CAD008302903
TSDf Alt Name: Not reported
Waste Code Description: 212 - Oxygenated solvents (acetone, butanol, ethyl acetate, etc.
RCRA Code: F003
Meth Code: H01 - Transfer Station
Quantity Tons: 0.66
Waste Quantity: 200
Quantity Unit: G
Additional Code 1: Not reported
Additional Code 2: Not reported
Additional Code 3: Not reported
Additional Code 4: Not reported
Additional Code 5: Not reported

Additional Info:

Year: 2017
Gen EPA ID: CAD982011454

Shipment Date: 20170815
Creation Date: 5/20/2018 18:31:29
Receipt Date: 20170822
Manifest ID: 001188302VES
Trans EPA ID: NJD080631369
Trans Name: VEOLIA ES TECHNICAL SOLUTIONS
Trans 2 EPA ID: Not reported
Trans 2 Name: Not reported
TSDf EPA ID: CAD008302903
Trans Name: VEOLIA ES TECHNICAL SOLUTIONS LLC
TSDf Alt EPA ID: Not reported
TSDf Alt Name: Not reported
Waste Code Description: 291 - Latex waste
RCRA Code: Not reported
Meth Code: H141 - Storage, Bulking, And/Or Transfer Off Site--No

Map ID
Direction
Distance
Elevation

MAP FINDINGS

Site

Database(s)

EDR ID Number
EPA ID Number

JOHNSON & TURNER PAINTING CO INC (Continued)

1000320808

Quantity Tons: 0.75
Waste Quantity: 1500
Quantity Unit: P
Additional Code 1: Not reported
Additional Code 2: Not reported
Additional Code 3: Not reported
Additional Code 4: Not reported
Additional Code 5: Not reported

Shipment Date: 20170404
Creation Date: 5/25/2017 18:30:52
Receipt Date: 20170407
Manifest ID: 001190863VES
Trans EPA ID: NJD080631369
Trans Name: VEOLIA ES TECHNICAL SOLUTIONS
Trans 2 EPA ID: Not reported
Trans 2 Name: Not reported
TSDf EPA ID: CAD008302903
Trans Name: VEOLIA ES TECHNICAL SOLUTIONS LLC
TSDf Alt EPA ID: Not reported
TSDf Alt Name: Not reported
Waste Code Description: 291 - Latex waste
RCRA Code: Not reported
Meth Code: H141 - Storage, Bulking, And/Or Transfer Off Site--No
Treatment/Reovery (H010-H129) Or (H131-H135)

Quantity Tons: 1.2
Waste Quantity: 2400
Quantity Unit: P
Additional Code 1: Not reported
Additional Code 2: Not reported
Additional Code 3: Not reported
Additional Code 4: Not reported
Additional Code 5: Not reported

Additional Info:
Year: 2007
Gen EPA ID: CAD982011454

Shipment Date: 20070119
Creation Date: 6/11/2007 18:30:13
Receipt Date: 20070119
Manifest ID: 000048847VES
Trans EPA ID: NJD080631369
Trans Name: VEOLIA ES TECHNICAL SOLUTIONS
Trans 2 EPA ID: Not reported
Trans 2 Name: Not reported
TSDf EPA ID: CAD008302903
Trans Name: VEOLIA ES TECHNICAL SOLUTIONS
TSDf Alt EPA ID: Not reported
TSDf Alt Name: Not reported
Waste Code Description: 343 - Unspecified organic liquid mixture
RCRA Code: Not reported
Meth Code: H061 - Fuel Blending Prior To Energy Recovery At Another Site
Quantity Tons: 1.6
Waste Quantity: 3200
Quantity Unit: P

Map ID
Direction
Distance
Elevation

MAP FINDINGS

Site

Database(s)

EDR ID Number
EPA ID Number

JOHNSON & TURNER PAINTING CO INC (Continued)

1000320808

Additional Code 1: Not reported
Additional Code 2: Not reported
Additional Code 3: Not reported
Additional Code 4: Not reported
Additional Code 5: Not reported

Shipment Date: 20070119
Creation Date: 6/11/2007 18:30:13
Receipt Date: 20070119
Manifest ID: 000048847VES
Trans EPA ID: NJD080631369
Trans Name: VEOLIA ES TECHNICAL SOLUTIONS
Trans 2 EPA ID: Not reported
Trans 2 Name: Not reported
TSDF EPA ID: CAD008302903
Trans Name: VEOLIA ES TECHNICAL SOLUTIONS
TSDF Alt EPA ID: Not reported
TSDF Alt Name: Not reported
Waste Code Description: 212 - Oxygenated solvents (acetone, butanol, ethyl acetate, etc.
RCRA Code: F005
Meth Code: H061 - Fuel Blending Prior To Energy Recovery At Another Site
Quantity Tons: 0.675
Waste Quantity: 1350
Quantity Unit: P
Additional Code 1: F003
Additional Code 2: D001
Additional Code 3: Not reported
Additional Code 4: Not reported
Additional Code 5: Not reported

Additional Info:

Year: 2004
Gen EPA ID: CAD982011454

Shipment Date: 20040827
Creation Date: 12/28/2004 14:46:39
Receipt Date: 20040830
Manifest ID: 23820747
Trans EPA ID: NJD080631369
Trans Name: ONYX ENVIRONMENTAL SVCS LLC
Trans 2 EPA ID: Not reported
Trans 2 Name: Not reported
TSDF EPA ID: CAD008302903
Trans Name: ONYX ENVIRONMENTAL SVCS L
TSDF Alt EPA ID: CAD008302903
TSDF Alt Name: Not reported
Waste Code Description: 212 - Oxygenated solvents (acetone, butanol, ethyl acetate, etc.
RCRA Code: F003
Meth Code: R01 - Recycler
Quantity Tons: 0.33
Waste Quantity: 100
Quantity Unit: G
Additional Code 1: Not reported
Additional Code 2: Not reported
Additional Code 3: Not reported
Additional Code 4: Not reported
Additional Code 5: Not reported

Map ID
Direction
Distance
Elevation

MAP FINDINGS

Site

Database(s)

EDR ID Number
EPA ID Number

JOHNSON & TURNER PAINTING CO INC (Continued)

1000320808

Shipment Date: 20040408
Creation Date: 10/14/2004 7:35:58
Receipt Date: 20040408
Manifest ID: 23822616
Trans EPA ID: NJD080631369
Trans Name: ONYX ENVIRONMENTAL SVCS LLC
Trans 2 EPA ID: Not reported
Trans 2 Name: Not reported
TSDF EPA ID: CAD008302903
Trans Name: ONYX ENVIRONMENTAL SVCS L
TSDF Alt EPA ID: CAD008302903
TSDF Alt Name: Not reported
Waste Code Description: 212 - Oxygenated solvents (acetone, butanol, ethyl acetate, etc.
RCRA Code: F003
Meth Code: R01 - Recycler
Quantity Tons: 0.33
Waste Quantity: 100
Quantity Unit: G
Additional Code 1: Not reported
Additional Code 2: Not reported
Additional Code 3: Not reported
Additional Code 4: Not reported
Additional Code 5: Not reported

Shipment Date: 20040213
Creation Date: 9/10/2004 8:42:02
Receipt Date: 20040213
Manifest ID: 23368761
Trans EPA ID: NJD080631369
Trans Name: ONYX ENVIRONMENTAL SVCS LLC
Trans 2 EPA ID: Not reported
Trans 2 Name: Not reported
TSDF EPA ID: CAD008302903
Trans Name: ONYX ENVIRONMENTAL SVCS L
TSDF Alt EPA ID: CAD008302903
TSDF Alt Name: Not reported
Waste Code Description: 212 - Oxygenated solvents (acetone, butanol, ethyl acetate, etc.
RCRA Code: F003
Meth Code: R01 - Recycler
Quantity Tons: 1.32
Waste Quantity: 400
Quantity Unit: G
Additional Code 1: Not reported
Additional Code 2: Not reported
Additional Code 3: Not reported
Additional Code 4: Not reported
Additional Code 5: Not reported

Additional Info:

Year: 1997
Gen EPA ID: CAD982011454

Shipment Date: 19971107
Creation Date: 7/23/1998 0:00:00
Receipt Date: 19971107
Manifest ID: 96671566
Trans EPA ID: NJD080631369

Map ID
Direction
Distance
Elevation

MAP FINDINGS

Site

Database(s)

EDR ID Number
EPA ID Number

JOHNSON & TURNER PAINTING CO INC (Continued)

1000320808

Trans Name: Not reported
Trans 2 EPA ID: Not reported
Trans 2 Name: Not reported
TSDf EPA ID: CAD008302903
Trans Name: Not reported
TSDf Alt EPA ID: CAD008302903
TSDf Alt Name: Not reported
Waste Code Description: 212 - Oxygenated solvents (acetone, butanol, ethyl acetate, etc.
RCRA Code: F003
Meth Code: R01 - Recycler
Quantity Tons: 1.155
Waste Quantity: 350
Quantity Unit: G
Additional Code 1: Not reported
Additional Code 2: Not reported
Additional Code 3: Not reported
Additional Code 4: Not reported
Additional Code 5: Not reported

Shipment Date: 19970711
Creation Date: 12/4/1997 0:00:00
Receipt Date: 19970711
Manifest ID: 96871930
Trans EPA ID: NJD080631369
Trans Name: Not reported
Trans 2 EPA ID: Not reported
Trans 2 Name: Not reported
TSDf EPA ID: CAD008302903
Trans Name: Not reported
TSDf Alt EPA ID: Not reported
TSDf Alt Name: Not reported
Waste Code Description: 212 - Oxygenated solvents (acetone, butanol, ethyl acetate, etc.
RCRA Code: F003
Meth Code: R01 - Recycler
Quantity Tons: 0.297
Waste Quantity: 90
Quantity Unit: G
Additional Code 1: Not reported
Additional Code 2: Not reported
Additional Code 3: Not reported
Additional Code 4: Not reported
Additional Code 5: Not reported

Shipment Date: 19970502
Creation Date: 6/26/1997 0:00:00
Receipt Date: 19970502
Manifest ID: 96872978
Trans EPA ID: NJD080631369
Trans Name: Not reported
Trans 2 EPA ID: Not reported
Trans 2 Name: Not reported
TSDf EPA ID: CAD008302903
Trans Name: Not reported
TSDf Alt EPA ID: Not reported
TSDf Alt Name: Not reported
Waste Code Description: 212 - Oxygenated solvents (acetone, butanol, ethyl acetate, etc.
RCRA Code: D001

Map ID
Direction
Distance
Elevation

MAP FINDINGS

Site

Database(s)

EDR ID Number
EPA ID Number

JOHNSON & TURNER PAINTING CO INC (Continued)

1000320808

Meth Code:	R01 - Recycler
Quantity Tons:	1.32
Waste Quantity:	400
Quantity Unit:	G
Additional Code 1:	Not reported
Additional Code 2:	Not reported
Additional Code 3:	Not reported
Additional Code 4:	Not reported
Additional Code 5:	Not reported
Shipment Date:	19970221
Creation Date:	5/30/1997 0:00:00
Receipt Date:	19970221
Manifest ID:	96869619
Trans EPA ID:	NJD080631369
Trans Name:	Not reported
Trans 2 EPA ID:	Not reported
Trans 2 Name:	Not reported
TSDf EPA ID:	CAD008302903
Trans Name:	Not reported
TSDf Alt EPA ID:	Not reported
TSDf Alt Name:	Not reported
Waste Code Description:	212 - Oxygenated solvents (acetone, butanol, ethyl acetate, etc.
RCRA Code:	D001
Meth Code:	R01 - Recycler
Quantity Tons:	0.9075
Waste Quantity:	275
Quantity Unit:	G
Additional Code 1:	Not reported
Additional Code 2:	Not reported
Additional Code 3:	Not reported
Additional Code 4:	Not reported
Additional Code 5:	Not reported
Shipment Date:	19970131
Creation Date:	5/30/1997 0:00:00
Receipt Date:	19970131
Manifest ID:	93147923
Trans EPA ID:	NJD080631369
Trans Name:	Not reported
Trans 2 EPA ID:	Not reported
Trans 2 Name:	Not reported
TSDf EPA ID:	CAD008302903
Trans Name:	Not reported
TSDf Alt EPA ID:	Not reported
TSDf Alt Name:	Not reported
Waste Code Description:	212 - Oxygenated solvents (acetone, butanol, ethyl acetate, etc.
RCRA Code:	F003
Meth Code:	R01 - Recycler
Quantity Tons:	0.429
Waste Quantity:	130
Quantity Unit:	G
Additional Code 1:	Not reported
Additional Code 2:	Not reported
Additional Code 3:	Not reported
Additional Code 4:	Not reported
Additional Code 5:	Not reported

Map ID
Direction
Distance
Elevation

MAP FINDINGS

Site

Database(s)

EDR ID Number
EPA ID Number

JOHNSON & TURNER PAINTING CO INC (Continued)

1000320808

Additional Info:

Year: 2015
Gen EPA ID: CAD982011454

Shipment Date: 20150326
Creation Date: 6/23/2015 22:15:22
Receipt Date: 20150330
Manifest ID: 001033659VES
Trans EPA ID: NJD080631369
Trans Name: VEOLIA ES TECHNICAL SOLUTIONS
Trans 2 EPA ID: Not reported
Trans 2 Name: Not reported
TSDf EPA ID: CAD008302903
Trans Name: VEOLIA ES TECHNICAL SOLUTIONS LLC
TSDf Alt EPA ID: Not reported
TSDf Alt Name: Not reported
Waste Code Description: 291 - Latex waste
RCRA Code: Not reported
Meth Code: H141 - Storage, Bulking, And/Or Transfer Off Site--No
Treatment/Recovery (H010-H129) Or (H131-H135)

Quantity Tons: 2.75
Waste Quantity: 5500
Quantity Unit: P
Additional Code 1: Not reported
Additional Code 2: Not reported
Additional Code 3: Not reported
Additional Code 4: Not reported
Additional Code 5: Not reported

Additional Info:

Year: 2013
Gen EPA ID: CAD982011454

Shipment Date: 20130618
Creation Date: 8/15/2013 22:15:17
Receipt Date: 20130618
Manifest ID: 000651729VES
Trans EPA ID: NJD080631369
Trans Name: VEOLIA ES TECHNICAL SOLUTIONS
Trans 2 EPA ID: Not reported
Trans 2 Name: Not reported
TSDf EPA ID: CAD008302903
Trans Name: VEOLIA ES TECHNICAL SOLUTIONS LLC
TSDf Alt EPA ID: Not reported
TSDf Alt Name: Not reported
Waste Code Description: 212 - Oxygenated solvents (acetone, butanol, ethyl acetate, etc.
RCRA Code: F005
Meth Code: H020 - Solvents Recovery
Quantity Tons: 0.825
Waste Quantity: 1650
Quantity Unit: P
Additional Code 1: F003
Additional Code 2: D001
Additional Code 3: Not reported
Additional Code 4: Not reported
Additional Code 5: Not reported

Map ID
Direction
Distance
Elevation

MAP FINDINGS

Site

Database(s)

EDR ID Number
EPA ID Number

JOHNSON & TURNER PAINTING CO INC (Continued)

1000320808

Shipment Date: 20130618
Creation Date: 8/15/2013 22:15:17
Receipt Date: 20130618
Manifest ID: 000651729VES
Trans EPA ID: NJD080631369
Trans Name: VEOLIA ES TECHNICAL SOLUTIONS
Trans 2 EPA ID: Not reported
Trans 2 Name: Not reported
TSDF EPA ID: CAD008302903
Trans Name: VEOLIA ES TECHNICAL SOLUTIONS LLC
TSDF Alt EPA ID: Not reported
TSDF Alt Name: Not reported
Waste Code Description: 291 - Latex waste
RCRA Code: Not reported
Meth Code: H141 - Storage, Bulking, And/Or Transfer Off Site--No
Treatment/Reovery (H010-H129) Or (H131-H135)

Quantity Tons: 0.55
Waste Quantity: 1100
Quantity Unit: P
Additional Code 1: Not reported
Additional Code 2: Not reported
Additional Code 3: Not reported
Additional Code 4: Not reported
Additional Code 5: Not reported

Shipment Date: 20130401
Creation Date: 6/11/2013 22:15:20
Receipt Date: 20130417
Manifest ID: 000649136VES
Trans EPA ID: NJD080631369
Trans Name: VEOLIA ES TECHNICAL SOLUTIONS
Trans 2 EPA ID: Not reported
Trans 2 Name: Not reported
TSDF EPA ID: CAD008302903
Trans Name: VEOLIA ES TECHNICAL SOLUTIONS LLC
TSDF Alt EPA ID: Not reported
TSDF Alt Name: Not reported
Waste Code Description: 291 - Latex waste
RCRA Code: Not reported
Meth Code: H141 - Storage, Bulking, And/Or Transfer Off Site--No
Treatment/Reovery (H010-H129) Or (H131-H135)

Quantity Tons: 0.8
Waste Quantity: 1600
Quantity Unit: P
Additional Code 1: Not reported
Additional Code 2: Not reported
Additional Code 3: Not reported
Additional Code 4: Not reported
Additional Code 5: Not reported

Additional Info:
Year: 1994
Gen EPA ID: CAD982011454

Shipment Date: 19941024
Creation Date: 3/28/1996 0:00:00
Receipt Date: 19941024

Map ID
Direction
Distance
Elevation

MAP FINDINGS

Site

Database(s)

EDR ID Number
EPA ID Number

JOHNSON & TURNER PAINTING CO INC (Continued)

1000320808

Manifest ID: 93591457
Trans EPA ID: ILD099202681
Trans Name: Not reported
Trans 2 EPA ID: Not reported
Trans 2 Name: Not reported
TSDF EPA ID: CAD008302903
Trans Name: Not reported
TSDF Alt EPA ID: CAD008302903
TSDF Alt Name: Not reported
Waste Code Description: 212 - Oxygenated solvents (acetone, butanol, ethyl acetate, etc.
RCRA Code: D001
Meth Code: R01 - Recycler
Quantity Tons: 0.66
Waste Quantity: 200
Quantity Unit: G
Additional Code 1: Not reported
Additional Code 2: Not reported
Additional Code 3: Not reported
Additional Code 4: Not reported
Additional Code 5: Not reported

Shipment Date: 19940701
Creation Date: 3/26/1996 0:00:00
Receipt Date: 19940701
Manifest ID: 93592145
Trans EPA ID: ILD099202681
Trans Name: Not reported
Trans 2 EPA ID: Not reported
Trans 2 Name: Not reported
TSDF EPA ID: CAD008302903
Trans Name: Not reported
TSDF Alt EPA ID: CAD008302903
TSDF Alt Name: Not reported
Waste Code Description: 212 - Oxygenated solvents (acetone, butanol, ethyl acetate, etc.
RCRA Code: D001
Meth Code: H01 - Transfer Station
Quantity Tons: 0.495
Waste Quantity: 150
Quantity Unit: G
Additional Code 1: Not reported
Additional Code 2: Not reported
Additional Code 3: Not reported
Additional Code 4: Not reported
Additional Code 5: Not reported

Shipment Date: 19940204
Creation Date: 9/15/1995 0:00:00
Receipt Date: 19940204
Manifest ID: 93312886
Trans EPA ID: ILD099202681
Trans Name: Not reported
Trans 2 EPA ID: Not reported
Trans 2 Name: Not reported
TSDF EPA ID: CAD008302903
Trans Name: Not reported
TSDF Alt EPA ID: CAD008302903
TSDF Alt Name: Not reported

Map ID
Direction
Distance
Elevation

MAP FINDINGS

Site

Database(s)

EDR ID Number
EPA ID Number

JOHNSON & TURNER PAINTING CO INC (Continued)

1000320808

Waste Code Description:	212 - Oxygenated solvents (acetone, butanol, ethyl acetate, etc.
RCRA Code:	D001
Meth Code:	R01 - Recycler
Quantity Tons:	0.4455
Waste Quantity:	135
Quantity Unit:	G
Additional Code 1:	Not reported
Additional Code 2:	Not reported
Additional Code 3:	Not reported
Additional Code 4:	Not reported
Additional Code 5:	Not reported

Additional Info:

Year:	2010
Gen EPA ID:	CAD982011454

Shipment Date:	20100907
Creation Date:	12/3/2010 18:30:42
Receipt Date:	20100915
Manifest ID:	000476138VES
Trans EPA ID:	NJD080631369
Trans Name:	VEOLIA ES TECHNICAL SOLUTIONS
Trans 2 EPA ID:	Not reported
Trans 2 Name:	Not reported
TSDf EPA ID:	CAD008302903
Trans Name:	VEOLIA ES TECHNICAL SOLUTIONS LLC
TSDf Alt EPA ID:	Not reported
TSDf Alt Name:	Not reported
Waste Code Description:	343 - Unspecified organic liquid mixture
RCRA Code:	Not reported
Meth Code:	H141 - Storage, Bulking, And/Or Transfer Off Site--No Treatment/Reovery (H010-H129) Or (H131-H135)
Quantity Tons:	1
Waste Quantity:	2000
Quantity Unit:	P
Additional Code 1:	Not reported
Additional Code 2:	Not reported
Additional Code 3:	Not reported
Additional Code 4:	Not reported
Additional Code 5:	Not reported

Additional Info:

Year:	1995
Gen EPA ID:	CAD982011454
Shipment Date:	19951215
Creation Date:	7/26/1996 0:00:00
Receipt Date:	19951215
Manifest ID:	95327323
Trans EPA ID:	MOD095038998
Trans Name:	Not reported
Trans 2 EPA ID:	Not reported
Trans 2 Name:	Not reported
TSDf EPA ID:	CAD008302903
Trans Name:	Not reported
TSDf Alt EPA ID:	Not reported

Map ID
Direction
Distance
Elevation

MAP FINDINGS

Site

Database(s)

EDR ID Number
EPA ID Number

JOHNSON & TURNER PAINTING CO INC (Continued)

1000320808

TSDf Alt Name: Not reported
Waste Code Description: 212 - Oxygenated solvents (acetone, butanol, ethyl acetate, etc.
RCRA Code: D001
Meth Code: R01 - Recycler
Quantity Tons: 0.726
Waste Quantity: 220
Quantity Unit: G
Additional Code 1: Not reported
Additional Code 2: Not reported
Additional Code 3: Not reported
Additional Code 4: Not reported
Additional Code 5: Not reported

Shipment Date: 19950818
Creation Date: 10/25/1995 0:00:00
Receipt Date: Not reported
Manifest ID: 95203692
Trans EPA ID: MOD095038998
Trans Name: Not reported
Trans 2 EPA ID: Not reported
Trans 2 Name: Not reported
TSDf EPA ID: CAD008302903
Trans Name: Not reported
TSDf Alt EPA ID: Not reported
TSDf Alt Name: Not reported
Waste Code Description: 212 - Oxygenated solvents (acetone, butanol, ethyl acetate, etc.
RCRA Code: D001
Meth Code: - Not reported
Quantity Tons: 1.32
Waste Quantity: 400
Quantity Unit: G
Additional Code 1: Not reported
Additional Code 2: Not reported
Additional Code 3: Not reported
Additional Code 4: Not reported
Additional Code 5: Not reported

Shipment Date: 19950519
Creation Date: 4/2/1996 0:00:00
Receipt Date: 19950519
Manifest ID: 95327098
Trans EPA ID: MOD095038998
Trans Name: Not reported
Trans 2 EPA ID: Not reported
Trans 2 Name: Not reported
TSDf EPA ID: CAD008302903
Trans Name: Not reported
TSDf Alt EPA ID: CAD008302903
TSDf Alt Name: Not reported
Waste Code Description: 212 - Oxygenated solvents (acetone, butanol, ethyl acetate, etc.
RCRA Code: D001
Meth Code: R01 - Recycler
Quantity Tons: 1.815
Waste Quantity: 550
Quantity Unit: G
Additional Code 1: Not reported
Additional Code 2: Not reported

Map ID
Direction
Distance
Elevation

MAP FINDINGS

Site

Database(s)

EDR ID Number
EPA ID Number

JOHNSON & TURNER PAINTING CO INC (Continued)

1000320808

Additional Code 3:	Not reported
Additional Code 4:	Not reported
Additional Code 5:	Not reported
Shipment Date:	19950317
Creation Date:	3/29/1996 0:00:00
Receipt Date:	19950317
Manifest ID:	93594705
Trans EPA ID:	ILD099202681
Trans Name:	Not reported
Trans 2 EPA ID:	Not reported
Trans 2 Name:	Not reported
TSDf EPA ID:	CAD008302903
Trans Name:	Not reported
TSDf Alt EPA ID:	CAD008302903
TSDf Alt Name:	Not reported
Waste Code Description:	212 - Oxygenated solvents (acetone, butanol, ethyl acetate, etc.
RCRA Code:	D001
Meth Code:	R01 - Recycler
Quantity Tons:	0.99
Waste Quantity:	300
Quantity Unit:	G
Additional Code 1:	Not reported
Additional Code 2:	Not reported
Additional Code 3:	Not reported
Additional Code 4:	Not reported
Additional Code 5:	Not reported
Shipment Date:	19950120
Creation Date:	3/28/1996 0:00:00
Receipt Date:	19950120
Manifest ID:	93562391
Trans EPA ID:	ILD099202681
Trans Name:	Not reported
Trans 2 EPA ID:	Not reported
Trans 2 Name:	Not reported
TSDf EPA ID:	CAD008302903
Trans Name:	Not reported
TSDf Alt EPA ID:	Not reported
TSDf Alt Name:	Not reported
Waste Code Description:	212 - Oxygenated solvents (acetone, butanol, ethyl acetate, etc.
RCRA Code:	D001
Meth Code:	R01 - Recycler
Quantity Tons:	0.9075
Waste Quantity:	275
Quantity Unit:	G
Additional Code 1:	Not reported
Additional Code 2:	Not reported
Additional Code 3:	Not reported
Additional Code 4:	Not reported
Additional Code 5:	Not reported

Additional Info:
Year: 1998
Gen EPA ID: CAD982011454

Shipment Date: 19981009

Map ID
Direction
Distance
Elevation

MAP FINDINGS

Site

Database(s)

EDR ID Number
EPA ID Number

JOHNSON & TURNER PAINTING CO INC (Continued)

1000320808

Creation Date: 12/7/1998 0:00:00
Receipt Date: 19981009
Manifest ID: 98306208
Trans EPA ID: NJD080631369
Trans Name: Not reported
Trans 2 EPA ID: Not reported
Trans 2 Name: Not reported
TSDF EPA ID: CAD008302903
Trans Name: Not reported
TSDF Alt EPA ID: CAD008302903
TSDF Alt Name: Not reported
Waste Code Description: 212 - Oxygenated solvents (acetone, butanol, ethyl acetate, etc.
RCRA Code: D001
Meth Code: R01 - Recycler
Quantity Tons: 0.165
Waste Quantity: 50
Quantity Unit: G
Additional Code 1: Not reported
Additional Code 2: Not reported
Additional Code 3: Not reported
Additional Code 4: Not reported
Additional Code 5: Not reported

Shipment Date: 19981009
Creation Date: 12/7/1998 0:00:00
Receipt Date: 19981009
Manifest ID: 98306208
Trans EPA ID: NJD080631369
Trans Name: Not reported
Trans 2 EPA ID: Not reported
Trans 2 Name: Not reported
TSDF EPA ID: CAD008302903
Trans Name: Not reported
TSDF Alt EPA ID: CAD008302903
TSDF Alt Name: Not reported
Waste Code Description: 212 - Oxygenated solvents (acetone, butanol, ethyl acetate, etc.
RCRA Code: D001
Meth Code: R01 - Recycler
Quantity Tons: 0.66
Waste Quantity: 200
Quantity Unit: G
Additional Code 1: Not reported
Additional Code 2: Not reported
Additional Code 3: Not reported
Additional Code 4: Not reported
Additional Code 5: Not reported

Shipment Date: 19980403
Creation Date: 6/26/1998 0:00:00
Receipt Date: 19980403
Manifest ID: 96870712
Trans EPA ID: NJD080631369
Trans Name: Not reported
Trans 2 EPA ID: Not reported
Trans 2 Name: Not reported
TSDF EPA ID: CAD008302903
Trans Name: Not reported

Map ID
Direction
Distance
Elevation

MAP FINDINGS

Site

Database(s)

EDR ID Number
EPA ID Number

JOHNSON & TURNER PAINTING CO INC (Continued)

1000320808

TSDF Alt EPA ID: CAD008302903
TSDF Alt Name: Not reported
Waste Code Description: 212 - Oxygenated solvents (acetone, butanol, ethyl acetate, etc.
RCRA Code: F003
Meth Code: R01 - Recycler
Quantity Tons: 1.65
Waste Quantity: 500
Quantity Unit: G
Additional Code 1: Not reported
Additional Code 2: Not reported
Additional Code 3: Not reported
Additional Code 4: Not reported
Additional Code 5: Not reported

Shipment Date: 19980116
Creation Date: 3/31/1998 0:00:00
Receipt Date: 19980116
Manifest ID: 96671096
Trans EPA ID: NJD080631369
Trans Name: Not reported
Trans 2 EPA ID: Not reported
Trans 2 Name: Not reported
TSDF EPA ID: CAD008302903
Trans Name: Not reported
TSDF Alt EPA ID: CAD008302903
TSDF Alt Name: Not reported
Waste Code Description: 212 - Oxygenated solvents (acetone, butanol, ethyl acetate, etc.
RCRA Code: F003
Meth Code: R01 - Recycler
Quantity Tons: 2.97
Waste Quantity: 900
Quantity Unit: G
Additional Code 1: Not reported
Additional Code 2: Not reported
Additional Code 3: Not reported
Additional Code 4: Not reported
Additional Code 5: Not reported

Additional Info:

Year: 2016
Gen EPA ID: CAD982011454

Shipment Date: 20150326
Creation Date: 6/23/2015 22:15:22
Receipt Date: 20150330
Manifest ID: 001033659VES
Trans EPA ID: NJD080631369
Trans Name: VEOLIA ES TECHNICAL SOLUTIONS
Trans 2 EPA ID: Not reported
Trans 2 Name: Not reported
TSDF EPA ID: CAD008302903
Trans Name: VEOLIA ES TECHNICAL SOLUTIONS LLC
TSDF Alt EPA ID: Not reported
TSDF Alt Name: Not reported
Waste Code Description: 291 - Latex waste
RCRA Code: Not reported
Meth Code: H141 - Storage, Bulking, And/Or Transfer Off Site--No

Map ID
Direction
Distance
Elevation

MAP FINDINGS

Site

Database(s)

EDR ID Number
EPA ID Number

JOHNSON & TURNER PAINTING CO INC (Continued)

1000320808

Quantity Tons:	Treatment/Reovery (H010-H129) Or (H131-H135)
Waste Quantity:	2.75
Quantity Unit:	5500
Additional Code 1:	P
Additional Code 2:	Not reported
Additional Code 3:	Not reported
Additional Code 4:	Not reported
Additional Code 5:	Not reported

Additional Info:

Year:	1999
Gen EPA ID:	CAD982011454

Shipment Date:	19990618
Creation Date:	8/16/1999 0:00:00
Receipt Date:	19990618
Manifest ID:	97211922
Trans EPA ID:	NJD080631369
Trans Name:	Not reported
Trans 2 EPA ID:	Not reported
Trans 2 Name:	Not reported
TSDF EPA ID:	CAD008302903
Trans Name:	Not reported
TSDF Alt EPA ID:	CAD008302903
TSDF Alt Name:	Not reported
Waste Code Description:	214 - Unspecified solvent mixture
RCRA Code:	F005
Meth Code:	R01 - Recycler
Quantity Tons:	0.72
Waste Quantity:	200
Quantity Unit:	G
Additional Code 1:	Not reported
Additional Code 2:	Not reported
Additional Code 3:	Not reported
Additional Code 4:	Not reported
Additional Code 5:	Not reported

Shipment Date:	19990312
Creation Date:	5/17/1999 0:00:00
Receipt Date:	19990312
Manifest ID:	97429513
Trans EPA ID:	NJD080631369
Trans Name:	Not reported
Trans 2 EPA ID:	Not reported
Trans 2 Name:	Not reported
TSDF EPA ID:	CAD008302903
Trans Name:	Not reported
TSDF Alt EPA ID:	CAD008302903
TSDF Alt Name:	Not reported
Waste Code Description:	214 - Unspecified solvent mixture
RCRA Code:	F005
Meth Code:	R01 - Recycler
Quantity Tons:	1.26
Waste Quantity:	350
Quantity Unit:	G
Additional Code 1:	Not reported

Map ID
Direction
Distance
Elevation

MAP FINDINGS

Site

Database(s)

EDR ID Number
EPA ID Number

JOHNSON & TURNER PAINTING CO INC (Continued)

1000320808

Additional Code 2: Not reported
Additional Code 3: Not reported
Additional Code 4: Not reported
Additional Code 5: Not reported

Additional Info:

Year: 2000
Gen EPA ID: CAD982011454

Shipment Date: 20001006
Creation Date: 1/9/2001 0:00:00
Receipt Date: 20001010
Manifest ID: 20443981
Trans EPA ID: NJD080631369
Trans Name: Not reported
Trans 2 EPA ID: Not reported
Trans 2 Name: Not reported
TSDF EPA ID: CAD008302903
Trans Name: Not reported
TSDF Alt EPA ID: CAD008302903
TSDF Alt Name: Not reported
Waste Code Description: 212 - Oxygenated solvents (acetone, butanol, ethyl acetate, etc.
RCRA Code: D001
Meth Code: R01 - Recycler
Quantity Tons: 0.66
Waste Quantity: 200
Quantity Unit: G
Additional Code 1: Not reported
Additional Code 2: Not reported
Additional Code 3: Not reported
Additional Code 4: Not reported
Additional Code 5: Not reported

Shipment Date: 20000505
Creation Date: 6/21/2000 0:00:00
Receipt Date: 20000505
Manifest ID: 20053870
Trans EPA ID: NJD080631369
Trans Name: Not reported
Trans 2 EPA ID: Not reported
Trans 2 Name: Not reported
TSDF EPA ID: CAD008302903
Trans Name: Not reported
TSDF Alt EPA ID: CAD008302903
TSDF Alt Name: Not reported
Waste Code Description: 212 - Oxygenated solvents (acetone, butanol, ethyl acetate, etc.
RCRA Code: D001
Meth Code: R01 - Recycler
Quantity Tons: 0.495
Waste Quantity: 150
Quantity Unit: G
Additional Code 1: Not reported
Additional Code 2: Not reported
Additional Code 3: Not reported
Additional Code 4: Not reported
Additional Code 5: Not reported

Map ID
Direction
Distance
Elevation

MAP FINDINGS

Site

Database(s)

EDR ID Number
EPA ID Number

JOHNSON & TURNER PAINTING CO INC (Continued)

1000320808

Additional Info:

Year:	2009
Gen EPA ID:	CAD982011454
Shipment Date:	20091229
Creation Date:	7/20/2010 18:30:08
Receipt Date:	20100113
Manifest ID:	000312257VES
Trans EPA ID:	NJD080631369
Trans Name:	VEOLIA ES TECHNICAL SOLUTIONS
Trans 2 EPA ID:	MOD095038998
Trans 2 Name:	TRI-STATE MOTOR TRANSIT CO
TSDF EPA ID:	NVT330010000
Trans Name:	US ECOLOGY INC
TSDF Alt EPA ID:	Not reported
TSDF Alt Name:	Not reported
Waste Code Description:	343 - Unspecified organic liquid mixture
RCRA Code:	Not reported
Meth Code:	H039 - Other Recovery Of Reclamation For Reuse Including Acid Regeneration, Organics Recovery Ect
Quantity Tons:	0.8
Waste Quantity:	1600
Quantity Unit:	P
Additional Code 1:	Not reported
Additional Code 2:	Not reported
Additional Code 3:	Not reported
Additional Code 4:	Not reported
Additional Code 5:	Not reported
Shipment Date:	20091229
Creation Date:	7/20/2010 18:30:08
Receipt Date:	20100113
Manifest ID:	000312257VES
Trans EPA ID:	NJD080631369
Trans Name:	VEOLIA ES TECHNICAL SOLUTIONS
Trans 2 EPA ID:	MOD095038998
Trans 2 Name:	TRI-STATE MOTOR TRANSIT CO
TSDF EPA ID:	NVT330010000
Trans Name:	US ECOLOGY INC
TSDF Alt EPA ID:	Not reported
TSDF Alt Name:	Not reported
Waste Code Description:	343 - Unspecified organic liquid mixture
RCRA Code:	Not reported
Meth Code:	H039 - Other Recovery Of Reclamation For Reuse Including Acid Regeneration, Organics Recovery Ect
Quantity Tons:	2.8
Waste Quantity:	5600
Quantity Unit:	P
Additional Code 1:	Not reported
Additional Code 2:	Not reported
Additional Code 3:	Not reported
Additional Code 4:	Not reported
Additional Code 5:	Not reported
Shipment Date:	20091229
Creation Date:	7/20/2010 18:30:08
Receipt Date:	20100113

Map ID
Direction
Distance
Elevation

MAP FINDINGS

Site

Database(s)

EDR ID Number
EPA ID Number

JOHNSON & TURNER PAINTING CO INC (Continued)

1000320808

Manifest ID: 000312257VES
Trans EPA ID: NJD080631369
Trans Name: VEOLIA ES TECHNICAL SOLUTIONS
Trans 2 EPA ID: MOD095038998
Trans 2 Name: TRI-STATE MOTOR TRANSIT CO
TSDF EPA ID: NVT330010000
Trans Name: US ECOLOGY INC
TSDF Alt EPA ID: Not reported
TSDF Alt Name: Not reported
Waste Code Description: 343 - Unspecified organic liquid mixture
RCRA Code: Not reported
Meth Code: H039 - Other Recovery Of Reclamation For Reuse Including Acid
Regeneration, Organics Recovery Ect

Quantity Tons: 0.5
Waste Quantity: 1000
Quantity Unit: P
Additional Code 1: Not reported
Additional Code 2: Not reported
Additional Code 3: Not reported
Additional Code 4: Not reported
Additional Code 5: Not reported

Shipment Date: 20090311
Creation Date: 4/15/2009 18:30:09
Receipt Date: 20090320
Manifest ID: 000199180VES
Trans EPA ID: NJD080631369
Trans Name: VEOLIA ES TECHNICAL SOLUTIONS
Trans 2 EPA ID: Not reported
Trans 2 Name: Not reported
TSDF EPA ID: CAD008302903
Trans Name: VEOLIA ES TECHNICAL SOLUTIONS LLC
TSDF Alt EPA ID: Not reported
TSDF Alt Name: Not reported
Waste Code Description: 212 - Oxygenated solvents (acetone, butanol, ethyl acetate, etc.
RCRA Code: F005
Meth Code: H061 - Fuel Blending Prior To Energy Recovery At Another Site
Quantity Tons: 0.2
Waste Quantity: 400
Quantity Unit: P
Additional Code 1: F003
Additional Code 2: D001
Additional Code 3: Not reported
Additional Code 4: Not reported
Additional Code 5: Not reported

Shipment Date: 20090311
Creation Date: 4/15/2009 18:30:09
Receipt Date: 20090320
Manifest ID: 000199180VES
Trans EPA ID: NJD080631369
Trans Name: VEOLIA ES TECHNICAL SOLUTIONS
Trans 2 EPA ID: Not reported
Trans 2 Name: Not reported
TSDF EPA ID: CAD008302903
Trans Name: VEOLIA ES TECHNICAL SOLUTIONS LLC
TSDF Alt EPA ID: Not reported

Map ID
Direction
Distance
Elevation

MAP FINDINGS

Site

Database(s)

EDR ID Number
EPA ID Number

JOHNSON & TURNER PAINTING CO INC (Continued)

1000320808

TSDf Alt Name: Not reported
Waste Code Description: 352 - Other organic solids
RCRA Code: Not reported
Meth Code: H141 - Storage, Bulking, And/Or Transfer Off Site--No
Treatment/Reovery (H010-H129) Or (H131-H135)
Quantity Tons: 0.55
Waste Quantity: 1100
Quantity Unit: P
Additional Code 1: Not reported
Additional Code 2: Not reported
Additional Code 3: Not reported
Additional Code 4: Not reported
Additional Code 5: Not reported

Shipment Date: 20090311
Creation Date: 4/15/2009 18:30:09
Receipt Date: 20090320
Manifest ID: 000199180VES
Trans EPA ID: NJD080631369
Trans Name: VEOLIA ES TECHNICAL SOLUTIONS
Trans 2 EPA ID: Not reported
Trans 2 Name: Not reported
TSDf EPA ID: CAD008302903
Trans Name: VEOLIA ES TECHNICAL SOLUTIONS LLC
TSDf Alt EPA ID: Not reported
TSDf Alt Name: Not reported
Waste Code Description: 291 - Latex waste
RCRA Code: Not reported
Meth Code: H141 - Storage, Bulking, And/Or Transfer Off Site--No
Treatment/Reovery (H010-H129) Or (H131-H135)
Quantity Tons: 0.2
Waste Quantity: 400
Quantity Unit: P
Additional Code 1: Not reported
Additional Code 2: Not reported
Additional Code 3: Not reported
Additional Code 4: Not reported
Additional Code 5: Not reported

Additional Info:

Year: 2006
Gen EPA ID: CAD982011454

Shipment Date: 20060203
Creation Date: 5/27/2006 18:30:56
Receipt Date: 20060203
Manifest ID: 24654451
Trans EPA ID: NJD080631369
Trans Name: ONYX ENVIRONMENTAL SVCS LLC
Trans 2 EPA ID: Not reported
Trans 2 Name: Not reported
TSDf EPA ID: CAD008302903
Trans Name: ONYX ENVIRONMENTAL SVCS L
TSDf Alt EPA ID: CAD008302903
TSDf Alt Name: Not reported
Waste Code Description: 212 - Oxygenated solvents (acetone, butanol, ethyl acetate, etc.
RCRA Code: F003

Map ID
Direction
Distance
Elevation

MAP FINDINGS

Site

Database(s)

EDR ID Number
EPA ID Number

JOHNSON & TURNER PAINTING CO INC (Continued)

1000320808

Meth Code: R01 - Recycler
Quantity Tons: 0.495
Waste Quantity: 150
Quantity Unit: G
Additional Code 1: Not reported
Additional Code 2: Not reported
Additional Code 3: Not reported
Additional Code 4: Not reported
Additional Code 5: Not reported

Additional Info:

Year: 2014
Gen EPA ID: CAD982011454

Shipment Date: 20140418
Creation Date: 8/14/2014 22:15:18
Receipt Date: 20140422
Manifest ID: 000897055VES
Trans EPA ID: NJD080631369
Trans Name: VEOLIA ES TECHNICAL SOLUTIONS
Trans 2 EPA ID: Not reported
Trans 2 Name: Not reported
TSDF EPA ID: CAD008302903
Trans Name: VEOLIA ES TECHNICAL SOLUTIONS LLC
TSDF Alt EPA ID: Not reported
TSDF Alt Name: Not reported
Waste Code Description: 291 - Latex waste
RCRA Code: Not reported
Meth Code: H141 - Storage, Bulking, And/Or Transfer Off Site--No Treatment/Reovery (H010-H129) Or (H131-H135)

Quantity Tons: 1.5
Waste Quantity: 3000
Quantity Unit: P
Additional Code 1: Not reported
Additional Code 2: Not reported
Additional Code 3: Not reported
Additional Code 4: Not reported
Additional Code 5: Not reported

Additional Info:

Year: 1996
Gen EPA ID: CAD982011454

Shipment Date: 19960712
Creation Date: 5/30/1997 0:00:00
Receipt Date: 19960712
Manifest ID: 96108563
Trans EPA ID: MOD095038998
Trans Name: Not reported
Trans 2 EPA ID: Not reported
Trans 2 Name: Not reported
TSDF EPA ID: CAD008302903
Trans Name: Not reported
TSDF Alt EPA ID: Not reported
TSDF Alt Name: Not reported
Waste Code Description: 212 - Oxygenated solvents (acetone, butanol, ethyl acetate, etc.

Map ID
Direction
Distance
Elevation

MAP FINDINGS

Site

Database(s)

EDR ID Number
EPA ID Number

JOHNSON & TURNER PAINTING CO INC (Continued)

1000320808

RCRA Code:	D001
Meth Code:	R01 - Recycler
Quantity Tons:	0.495
Waste Quantity:	150
Quantity Unit:	G
Additional Code 1:	Not reported
Additional Code 2:	Not reported
Additional Code 3:	Not reported
Additional Code 4:	Not reported
Additional Code 5:	Not reported
Shipment Date:	19960329
Creation Date:	10/16/1996 0:00:00
Receipt Date:	19960329
Manifest ID:	96190410
Trans EPA ID:	MOD095038998
Trans Name:	Not reported
Trans 2 EPA ID:	Not reported
Trans 2 Name:	Not reported
TSDf EPA ID:	CAD008302903
Trans Name:	Not reported
TSDf Alt EPA ID:	Not reported
TSDf Alt Name:	Not reported
Waste Code Description:	212 - Oxygenated solvents (acetone, butanol, ethyl acetate, etc.
RCRA Code:	D001
Meth Code:	R01 - Recycler
Quantity Tons:	0.297
Waste Quantity:	90
Quantity Unit:	G
Additional Code 1:	Not reported
Additional Code 2:	Not reported
Additional Code 3:	Not reported
Additional Code 4:	Not reported
Additional Code 5:	Not reported

Additional Info:

Year:	2001
Gen EPA ID:	CAD982011454
Shipment Date:	20011005
Creation Date:	1/16/2002 0:00:00
Receipt Date:	20011011
Manifest ID:	20725730
Trans EPA ID:	NJD080631369
Trans Name:	Not reported
Trans 2 EPA ID:	Not reported
Trans 2 Name:	Not reported
TSDf EPA ID:	CAD008302903
Trans Name:	Not reported
TSDf Alt EPA ID:	Not reported
TSDf Alt Name:	Not reported
Waste Code Description:	212 - Oxygenated solvents (acetone, butanol, ethyl acetate, etc.
RCRA Code:	F003
Meth Code:	R01 - Recycler
Quantity Tons:	0.726
Waste Quantity:	220
Quantity Unit:	G

Map ID
Direction
Distance
Elevation

MAP FINDINGS

Site

Database(s)

EDR ID Number
EPA ID Number

JOHNSON & TURNER PAINTING CO INC (Continued)

1000320808

Additional Code 1:	Not reported
Additional Code 2:	Not reported
Additional Code 3:	Not reported
Additional Code 4:	Not reported
Additional Code 5:	Not reported
Shipment Date:	20010727
Creation Date:	10/1/2001 0:00:00
Receipt Date:	20010727
Manifest ID:	20730000
Trans EPA ID:	NJD080631369
Trans Name:	Not reported
Trans 2 EPA ID:	Not reported
Trans 2 Name:	Not reported
TSDF EPA ID:	CAD008302903
Trans Name:	Not reported
TSDF Alt EPA ID:	CAD008302903
TSDF Alt Name:	Not reported
Waste Code Description:	213 - Hydrocarbon solvents (benzene, hexane, Stoddard, etc.
RCRA Code:	F003
Meth Code:	R01 - Recycler
Quantity Tons:	1.0425
Waste Quantity:	250
Quantity Unit:	G
Additional Code 1:	Not reported
Additional Code 2:	Not reported
Additional Code 3:	Not reported
Additional Code 4:	Not reported
Additional Code 5:	Not reported
Shipment Date:	20010323
Creation Date:	6/20/2001 0:00:00
Receipt Date:	20010327
Manifest ID:	20539981
Trans EPA ID:	NJD080631369
Trans Name:	Not reported
Trans 2 EPA ID:	Not reported
Trans 2 Name:	Not reported
TSDF EPA ID:	CAD008302903
Trans Name:	Not reported
TSDF Alt EPA ID:	CAD008302903
TSDF Alt Name:	Not reported
Waste Code Description:	212 - Oxygenated solvents (acetone, butanol, ethyl acetate, etc.
RCRA Code:	D001
Meth Code:	R01 - Recycler
Quantity Tons:	0.495
Waste Quantity:	150
Quantity Unit:	G
Additional Code 1:	Not reported
Additional Code 2:	Not reported
Additional Code 3:	Not reported
Additional Code 4:	Not reported
Additional Code 5:	Not reported
Additional Info:	
Year:	1993
Gen EPA ID:	CAD982011454

Map ID
Direction
Distance
Elevation

MAP FINDINGS

Site

Database(s)

EDR ID Number
EPA ID Number

JOHNSON & TURNER PAINTING CO INC (Continued)

1000320808

Shipment Date: 19931008
Creation Date: 9/12/1995 0:00:00
Receipt Date: 19931008
Manifest ID: 93156538
Trans EPA ID: ILD099202681
Trans Name: Not reported
Trans 2 EPA ID: Not reported
Trans 2 Name: Not reported
TSDF EPA ID: CAD008302903
Trans Name: Not reported
TSDF Alt EPA ID: Not reported
TSDF Alt Name: Not reported
Waste Code Description: 212 - Oxygenated solvents (acetone, butanol, ethyl acetate, etc.
RCRA Code: D001
Meth Code: R01 - Recycler
Quantity Tons: 0.5445
Waste Quantity: 165
Quantity Unit: G
Additional Code 1: Not reported
Additional Code 2: Not reported
Additional Code 3: Not reported
Additional Code 4: Not reported
Additional Code 5: Not reported

Shipment Date: 19930528
Creation Date: 9/8/1995 0:00:00
Receipt Date: 19930528
Manifest ID: 93155261
Trans EPA ID: CAD008302903
Trans Name: Not reported
Trans 2 EPA ID: Not reported
Trans 2 Name: Not reported
TSDF EPA ID: CAD008302903
Trans Name: Not reported
TSDF Alt EPA ID: CAD008302903
TSDF Alt Name: Not reported
Waste Code Description: 212 - Oxygenated solvents (acetone, butanol, ethyl acetate, etc.
RCRA Code: F003
Meth Code: R01 - Recycler
Quantity Tons: 0.5445
Waste Quantity: 165
Quantity Unit: G
Additional Code 1: Not reported
Additional Code 2: Not reported
Additional Code 3: Not reported
Additional Code 4: Not reported
Additional Code 5: Not reported

Shipment Date: 19930225
Creation Date: 9/7/1995 0:00:00
Receipt Date: 19930225
Manifest ID: 92448039
Trans EPA ID: CAD008302903
Trans Name: Not reported
Trans 2 EPA ID: Not reported
Trans 2 Name: Not reported
TSDF EPA ID: CAD008302903

Map ID
Direction
Distance
Elevation

MAP FINDINGS

Site

Database(s)

EDR ID Number
EPA ID Number

JOHNSON & TURNER PAINTING CO INC (Continued)

1000320808

Trans Name: Not reported
TSDF Alt EPA ID: CAD008302903
TSDF Alt Name: Not reported
Waste Code Description: 212 - Oxygenated solvents (acetone, butanol, ethyl acetate, etc.
RCRA Code: F003
Meth Code: R01 - Recycler
Quantity Tons: 1.5675
Waste Quantity: 475
Quantity Unit: G
Additional Code 1: Not reported
Additional Code 2: Not reported
Additional Code 3: Not reported
Additional Code 4: Not reported
Additional Code 5: Not reported

HIST CORTESE:

edr_fname: JOHNSON AND TURNER
edr_fadd1: 8241 ELECTRIC
City,State,Zip: STANTON, CA 90680
Region: CORTESE
Facility County Code: 30
Reg By: LTNKA
Reg Id: 083001282T

NPDES:

Name: JOHNSON & TURNER PAINTING CO INC
Address: 8241 ELECTRIC AVE
City,State,Zip: STANTON, CA 90680
Facility Status: Not reported
NPDES Number: Not reported
Region: Not reported
Agency Number: Not reported
Regulatory Measure ID: Not reported
Place ID: Not reported
Order Number: Not reported
WDID: 8 30IN605902
Regulatory Measure Type: Industrial
Program Type: Not reported
Adoption Date Of Regulatory Measure: Not reported
Effective Date Of Regulatory Measure: Not reported
Termination Date Of Regulatory Measure: Not reported
Expiration Date Of Regulatory Measure: Not reported
Discharge Address: Not reported
Discharge Name: Not reported
Discharge City: Not reported
Discharge State: Not reported
Discharge Zip: Not reported
Status: No Action Required
Status Date: 10/28/2019
Operator Name: Johnson & Turner Painting Co Inc
Operator Address: 8241 Electric Ave
Operator City: Stanton
Operator State: California
Operator Zip: 90680

Map ID
Direction
Distance
Elevation

MAP FINDINGS

Site

Database(s)

EDR ID Number
EPA ID Number

JOHNSON & TURNER PAINTING CO INC (Continued)

1000320808

CERS:

Name: JOHNSON & TURNER
Address: 8241 ELECTRIC
City,State,Zip: STANTON, CA 90680
Site ID: 212479
CERS ID: T0605900986
CERS Description: Leaking Underground Storage Tank Cleanup Site

Affiliation:

Affiliation Type Desc: Local Agency Caseworker
Entity Name: SHYAMALA RAJAGOPAL - ORANGE COUNTY LOP
Entity Title: Not reported
Affiliation Address: 1241 E. DYER ROAD SUITE 120
Affiliation City: SANTA ANA
Affiliation State: CA
Affiliation Country: Not reported
Affiliation Zip: Not reported
Affiliation Phone: 7144336262

Affiliation Type Desc: Regional Board Caseworker
Entity Name: CARL BERNHARDT - SANTA ANA RWQCB (REGION 8)
Entity Title: Not reported
Affiliation Address: 3737 MAIN STREET, SUITE 500
Affiliation City: RIVERSIDE
Affiliation State: CA
Affiliation Country: Not reported
Affiliation Zip: Not reported
Affiliation Phone: 9517824495

Name: JOHNSON & TURNER PAINTING CO
Address: 8241 ELECTRIC AVE
City,State,Zip: STANTON, CA 90680
Site ID: 411580
CERS ID: 10535491
CERS Description: Chemical Storage Facilities

Violations:

Site ID: 411580
Site Name: JOHNSON & TURNER PAINTING CO
Violation Date: 11-06-2018
Citation: HSC 6.95 25508(a)(1) - California Health and Safety Code, Chapter 6.95, Section(s) 25508(a)(1)
Violation Description: Failure to establish and electronically submit an adequate emergency response plan and procedures for a release or threatened release of a hazardous material.
Violation Notes: Returned to compliance on 11/26/2018. OBSERVATION: Emergency Response Plan missing local health care agency's phone number. CORRECTIVE ACTION: Verify all information on your Emergency Response & Training Plan is complete and up-to-date. Add the local health care agency to your emergency contacts: Orange County Health Care Agency - Environmental Health (714) 433-6000.
Violation Division: Orange County Environmental Health
Violation Program: HMRRP
Violation Source: CERS

Site ID: 411580
Site Name: JOHNSON & TURNER PAINTING CO

Map ID
Direction
Distance
Elevation

MAP FINDINGS

Site

Database(s)

EDR ID Number
EPA ID Number

JOHNSON & TURNER PAINTING CO INC (Continued)

1000320808

Violation Date: 11-06-2018
Citation: HSC 6.95 25505(a)(4) - California Health and Safety Code, Chapter 6.95, Section(s) 25505(a)(4)
Violation Description: Failure to provide initial and annual training to all employees in safety procedures in the event of a release or threatened release of a hazardous material or failure to document and maintain training records for a minimum of three years.
Violation Notes: Returned to compliance on 11/26/2018. OBSERVATION: Initial/annual training for all employees was not available for review on site. CORRECTIVE ACTION: Submit documentation of annual safety training with topics covered for all employees and records for 3 years to the CUPA within 30 days.
Violation Division: Orange County Environmental Health
Violation Program: HMRRP
Violation Source: CERS

Site ID: 411580
Site Name: JOHNSON & TURNER PAINTING CO
Violation Date: 11-06-2018
Citation: HSC 6.95 25508(a)(1) - California Health and Safety Code, Chapter 6.95, Section(s) 25508(a)(1)
Violation Description: Failure to complete and electronically submit hazardous material inventory information for all reportable hazardous materials on site at or above reportable quantities.
Violation Notes: Returned to compliance on 11/26/2018. OBSERVATION: Hazardous Materials Inventory is not accurate and complete for all materials on site above reportable quantities. CORRECTIVE ACTION: Verify the quantities of all chemicals on site and report those that exceed the disclosure thresholds of 55 gallons for liquids, 500 pounds for solids, & 200 cubic feet for gases. Chemicals on site include propane, all latex paints, all floor sealers, and WASTE latex paint. Submit to CERS within 30 days.
Violation Division: Orange County Environmental Health
Violation Program: HMRRP
Violation Source: CERS

Site ID: 411580
Site Name: JOHNSON & TURNER PAINTING CO
Violation Date: 11-06-2018
Citation: 22 CCR 12 66262.34(f) - California Code of Regulations, Title 22, Chapter 12, Section(s) 66262.34(f)
Violation Description: Failure to properly label hazardous waste accumulation containers and portable tanks with the following requirements: "Hazardous Waste", name and address of the generator, physical and chemical characteristics of the Hazardous Waste, and starting accumulation date.
Violation Notes: Returned to compliance on 11/06/2018. OBSERVATION: A 300 gallon tote bin with latex paint waste was observed without a hazardous waste label. CORRECTIVE ACTION: Tote bin was properly labeled during inspection. Violation corrected on site.
Violation Division: Orange County Environmental Health
Violation Program: HW
Violation Source: CERS

Site ID: 411580
Site Name: JOHNSON & TURNER PAINTING CO
Violation Date: 11-06-2018

Map ID
Direction
Distance
Elevation

MAP FINDINGS

Site

Database(s)

EDR ID Number
EPA ID Number

JOHNSON & TURNER PAINTING CO INC (Continued)

1000320808

Citation: HSC 6.95 25508(a)(1) - California Health and Safety Code, Chapter 6.95, Section(s) 25508(a)(1)
Violation Description: Failure to complete and electronically submit a site map with all required content.
Violation Notes: Returned to compliance on 11/26/2018. OBSERVATION: Site map is missing the following required elements - Evacuation Staging Area, Emergency Response Equipment (fire extinguishers, spill kit, etc.). CORRECTIVE ACTION: Update the site map to reflect the required changes and re-submit in CERS within 30 days.
Violation Division: Orange County Environmental Health
Violation Program: HMRRP
Violation Source: CERS

Site ID: 411580
Site Name: JOHNSON & TURNER PAINTING CO
Violation Date: 02-09-2016
Citation: 22 CCR 12 66262.34(f) - California Code of Regulations, Title 22, Chapter 12, Section(s) 66262.34(f)
Violation Description: Failure to properly label hazardous waste accumulation containers with the following requirements: "Hazardous Waste", name and address of the generator, physical and chemical characteristics of the Hazardous Waste, and starting accumulation date.
Violation Notes: Returned to compliance on 09/21/2016. 2-55 gallon drums where not labeled with the below information. The drums will be labeled on this date. Violation was corrected on this date. No further action needed.
Violation Division: Orange County Environmental Health
Violation Program: HW
Violation Source: CERS

Evaluation:
Eval General Type: Compliance Evaluation Inspection
Eval Date: 02-09-2016
Violations Found: No
Eval Type: Routine done by local agency
Eval Notes: On site to conduct hazardous materials chemical inventory and business emergency plan inspection this date, consent to enter, inspect and take photographs was given by Michelle. The HMBEP has been submitted through ----Esubmit ON this day we updated submittal. The facility has the following hazardous materials that exceed the required disclosure quantities: Propane Floor sealer Latex paint Waste paint/thinner Note: Please review the maximum amount of each chemical that is onsite. Also review the average daily amount and revise it so that it reflects the amount of each chemical that is typically onsite. Reporting thresholds are 500 pounds of solid or 55 gallons of liquid or 200 cubic feet of gas. .
Eval Division: Orange County Environmental Health
Eval Program: HMRRP
Eval Source: CERS

Eval General Type: Other/Unknown
Eval Date: 02-09-2016
Violations Found: No
Eval Type: Other, not routine, done by local agency
Eval Notes: spoke to Michele on this date. Disclosure is not submitting.
Eval Division: Orange County Environmental Health
Eval Program: HMRRP

Map ID
Direction
Distance
Elevation

MAP FINDINGS

Site

Database(s)

EDR ID Number
EPA ID Number

JOHNSON & TURNER PAINTING CO INC (Continued)

1000320808

Eval Source: CERS

Eval General Type: Compliance Evaluation Inspection
Eval Date: 02-09-2016
Violations Found: Yes
Eval Type: Routine done by local agency
Eval Notes: On site to conduct a Hazardous Waste Inspection. Met with Michelle who explained the process, escorted me through the site and gave consent to enter/inspect. Facility contains: 2-55 gallon drum of paint/sovent Documents Available for review: 1. Hazardous waste Manifest/Receipts (keep a copy on site for three years). - Note: A copy of the federal manifest must be sent to DTSC. (Department of Toxic Substances Control, P.O. Box 400, Sacramento, CA 95812-0400). 2. Hazardous Waste Emergency Response information. Verified contact and owner information. ,
Eval Division: Orange County Environmental Health
Eval Program: HW
Eval Source: CERS

Eval General Type: Other/Unknown
Eval Date: 02-11-2016
Violations Found: No
Eval Type: Other, not routine, done by local agency
Eval Notes: accepted submittal
Eval Division: Orange County Environmental Health
Eval Program: HMRRP
Eval Source: CERS

Eval General Type: Other/Unknown
Eval Date: 04-02-2015
Violations Found: No
Eval Type: Other, not routine, done by local agency
Eval Notes: NO changes made please correct the below Map was not adequate use the map example listed to draw a map the shows the Hazmat storage area for each hazmat listed and a the symbols for all required land marks (power, water shut off Etc.)
Eval Division: Orange County Environmental Health
Eval Program: HMRRP
Eval Source: CERS

Eval General Type: Compliance Evaluation Inspection
Eval Date: 04-08-2014
Violations Found: No
Eval Type: Routine done by local agency
Eval Notes: OCFA BEP on-site. But a plan has not been completed online yet. The facility has obtained a password and is in the process of completing the BEMP online
Eval Division: Orange County Environmental Health
Eval Program: HMRRP
Eval Source: CERS

Eval General Type: Other/Unknown
Eval Date: 09-21-2016
Violations Found: No
Eval Type: Other, not routine, done by local agency
Eval Notes: Corrected previously corrected violations.
Eval Division: Orange County Environmental Health

Map ID
Direction
Distance
Elevation

MAP FINDINGS

Site

Database(s)

EDR ID Number
EPA ID Number

JOHNSON & TURNER PAINTING CO INC (Continued)

1000320808

Eval Program: HW
Eval Source: CERS

Eval General Type: Compliance Evaluation Inspection
Eval Date: 11-06-2018
Violations Found: Yes
Eval Type: Routine done by local agency
Eval Notes: On site for hazardous waste inspection. Consent to enter and inspect given by Dale Bodwell, President. Walked throughout facility, observed hazardous waste storage and dumpster areas. No hazardous/universal waste observed in dumpster. One 300 gallon latex paint waste tote bin at the back of the facility was labeled with Hazardous Waste label during the inspection. Manifests were available for review. Emergency Plan is posted in the office.

Eval Division: Orange County Environmental Health
Eval Program: HW
Eval Source: CERS

Eval General Type: Compliance Evaluation Inspection
Eval Date: 04-08-2014
Violations Found: No
Eval Type: Routine done by local agency
Eval Notes: On-site for routine inspection. Permission to enter, inspect, and take photographs granted by Dale Bodwell this date. Hazardous Waste receipts from Veolia made available and reviewed. 6 drums of waste latex paint are at site and properly labeled as hazardous waste for disposal. The un-used latex paint/water is brought back from job-sites and placed into 55-gallon drums and is disposed of. The un-used paint and sealants are stored outside behind the building in a bermed area. Some paints are re-used at sites and some are donated. The paints that cannot be re-used are determined to be waste or a recyclable material and disposed of periodically. OCFA BEP on-site. But a plan has not been completed online yet. The facility has obtained a password and is in the process of completing the BEMP online Inspected trash/dumpster and it does not appear to contain any hazardous waste. The perimeter of the facility was also inspected; no obvious signs of releases were [Truncated]

Eval Division: Orange County Environmental Health
Eval Program: HW
Eval Source: CERS

Eval General Type: Other/Unknown
Eval Date: 04-19-2017
Violations Found: No
Eval Type: Other, not routine, done by local agency
Eval Notes: Reviewed facility's CERS HMBP submission. All submittal elements accepted.

Eval Division: Orange County Environmental Health
Eval Program: HMRRP
Eval Source: CERS

Eval General Type: Compliance Evaluation Inspection
Eval Date: 05-15-2014
Violations Found: No
Eval Type: Routine done by local agency
Eval Notes: Inspected site with Michelle 714-828-8282 the facility has disclosed quantities of water based paint, floor stripper, and waste latex

Map ID
Direction
Distance
Elevation

MAP FINDINGS

Site

Database(s)

EDR ID Number
EPA ID Number

JOHNSON & TURNER PAINTING CO INC (Continued)

1000320808

paint per the MSDSs the hazardous component of the paint and floor stripper include glycol The forms were completed on E submit while I was at site.

Eval Division: Orange County Environmental Health
Eval Program: HMRRP
Eval Source: CERS

Eval General Type: Other/Unknown
Eval Date: 05-27-2015
Violations Found: No
Eval Type: Other, not routine, done by local agency
Eval Notes: Portal submission has been denied Please make the following changes
Emergency Plan needs to be filled out --Evacuation --Mitigation Note:
Hazardous materials: Have on site (for any purpose) hazardous materials at or above 55 gallons for liquids, 500 pounds for solids, or 200 cubic feet for compressed gases (include liquids in ASTs and USTs); or the applicable Federal threshold quantity for an extremely hazardous substance specified in 40 CFR Part 355, Appendix A or B; or handle radiological materials in quantities for which an emergency plan is required pursuant to 10 CFR Parts 30, 40 or 70? This facility may have reached the threshold of the following and may need to be reported 1. MEK/thinner/acetone Waste 2. Latex paint/solvent

Eval Division: Orange County Environmental Health
Eval Program: HMRRP
Eval Source: CERS

Eval General Type: Other/Unknown
Eval Date: 06-02-2015
Violations Found: No
Eval Type: Other, not routine, done by local agency
Eval Notes: called Michelle back. Regarding declined submission.
Eval Division: Orange County Environmental Health
Eval Program: HMRRP
Eval Source: CERS

Eval General Type: Other/Unknown
Eval Date: 06-09-2015
Violations Found: No
Eval Type: Other, not routine, done by local agency
Eval Notes: Spoke to Michelle on this date about hazmat disclosure.
Eval Division: Orange County Environmental Health
Eval Program: HMRRP
Eval Source: CERS

Eval General Type: Other/Unknown
Eval Date: 06-22-2015
Violations Found: No
Eval Type: Other, not routine, done by local agency
Eval Notes: Hazardous materials: Have on site (for any purpose) hazardous materials at or above 55 gallons for liquids, 500 pounds for solids, or 200 cubic feet for compressed gases (include liquids in ASTs and USTs); or the applicable Federal threshold quantity for an extremely hazardous substance specified in 40 CFR Part 355, Appendix A or B; or handle radiological materials in quantities for which an emergency plan is required pursuant to 10 CFR Parts 30, 40 or 70? The following are not discloseable: --Acetone - not 55 gallons or greater -- Denatured Alcohol - Not 55 gallons or greater -- Floor sealer - 30

Map ID
Direction
Distance
Elevation

MAP FINDINGS

Site

Database(s)

EDR ID Number
EPA ID Number

JOHNSON & TURNER PAINTING CO INC (Continued)

1000320808

gallons (not 55 gallons) Chemical Description waste Latex paint: Do not put a CAS for Waste Largest container : 55 gallons under storage container: either plastic or steel drum.

Eval Division: Orange County Environmental Health
Eval Program: HMRRP
Eval Source: CERS

Eval General Type: Compliance Evaluation Inspection
Eval Date: 11-06-2018

Violations Found: Yes

Eval Type: Routine done by local agency

Eval Notes: On site for routine hazardous materials and business emergency plan inspection. The inspection was conducted with Dale Bodwell, President. Observed the facility and inspected hazardous materials storage. The following materials were observed in amounts that meet or exceed the minimum volumes required for disclosure: - Two 7 gallon cylinders of propane - Approximately 200 gallons of Latex Paint - Approximately 250 gallons of Floor Sealer - Two 300 gallon tote bins of waste Latex Paint REQUIREMENT FOR ELECTRONIC SUBMITTAL OF HMBEP DOCUMENTS: This report serves as notice that the facility must submit the following updated documents electronically within 30 days of this report: - Hazardous Materials Inventory - Site Map - Emergency Response Plan Training is stated to be conducted annually, please submit documentation within 30 days. The facility is responsible for identifying all hazardous materials, to include hazardous wastes, which are above disclosure [Truncated]

Eval Division: Orange County Environmental Health
Eval Program: HMRRP
Eval Source: CERS

Eval General Type: Other/Unknown
Eval Date: 11-27-2018

Violations Found: No

Eval Type: Other, not routine, done by local agency

Eval Notes: The following documentation submitted to CERS on 11/26/2018 has been reviewed and ACCEPTED: - Business Activities - Business Owner/Operator Identification - Hazardous Materials Inventory - Site Map - Emergency Contingency Plan/Training Records Violations I632, I169, I239, and I736 have been corrected. There are no remaining outstanding violations for this facility. REMINDER: Please re-submit your 2019 HMBEP between January 1st G March 1st at <http://cers.calepa.ca.gov/>.

Eval Division: Orange County Environmental Health
Eval Program: HMRRP
Eval Source: CERS

Coordinates:

Site ID: 411580
Facility Name: JOHNSON & TURNER PAINTING CO
Env Int Type Code: HMBP
Program ID: 10535491
Coord Name: Not reported
Ref Point Type Desc: Center of a facility or station.
Latitude: 33.804120
Longitude: -117.988600

Affiliation:

Map ID
Direction
Distance
Elevation

MAP FINDINGS

Site

Database(s)

EDR ID Number
EPA ID Number

JOHNSON & TURNER PAINTING CO INC (Continued)

1000320808

Affiliation Type Desc:	Environmental Contact
Entity Name:	jim Chester
Entity Title:	Not reported
Affiliation Address:	8241 Electric Ave.
Affiliation City:	Stanton
Affiliation State:	CA
Affiliation Country:	Not reported
Affiliation Zip:	90680
Affiliation Phone:	Not reported
Affiliation Type Desc:	Legal Owner
Entity Name:	JOHNSON & TURNER PAINTING CO
Entity Title:	Not reported
Affiliation Address:	8241 ELECTRIC AVE
Affiliation City:	STANTON
Affiliation State:	CA
Affiliation Country:	United States
Affiliation Zip:	90680
Affiliation Phone:	(714) 828-2828
Affiliation Type Desc:	Operator
Entity Name:	jim Chester
Entity Title:	Not reported
Affiliation Address:	Not reported
Affiliation City:	Not reported
Affiliation State:	Not reported
Affiliation Country:	Not reported
Affiliation Zip:	Not reported
Affiliation Phone:	(714) 828-8282
Affiliation Type Desc:	Parent Corporation
Entity Name:	JOHNSON & TURNER PAINTING CO
Entity Title:	Not reported
Affiliation Address:	Not reported
Affiliation City:	Not reported
Affiliation State:	Not reported
Affiliation Country:	Not reported
Affiliation Zip:	Not reported
Affiliation Phone:	Not reported
Affiliation Type Desc:	Document Preparer
Entity Name:	Michelle Bodwell
Entity Title:	Not reported
Affiliation Address:	Not reported
Affiliation City:	Not reported
Affiliation State:	Not reported
Affiliation Country:	Not reported
Affiliation Zip:	Not reported
Affiliation Phone:	Not reported
Affiliation Type Desc:	Facility Mailing Address
Entity Name:	Mailing Address
Entity Title:	Not reported
Affiliation Address:	8241 ELECTRIC AVE
Affiliation City:	STANTON
Affiliation State:	CA
Affiliation Country:	Not reported

Map ID
Direction
Distance
Elevation

MAP FINDINGS

Site

Database(s)

EDR ID Number
EPA ID Number

JOHNSON & TURNER PAINTING CO INC (Continued)

1000320808

Affiliation Zip: 90680
Affiliation Phone: Not reported

Affiliation Type Desc: CUPA District
Entity Name: Orange County Env Health
Entity Title: Not reported
Affiliation Address: 1241 East Dyer RoadSuite 120
Affiliation City: Santa Ana
Affiliation State: CA
Affiliation Country: Not reported
Affiliation Zip: 92705-5611
Affiliation Phone: (714) 433-6406

Affiliation Type Desc: Identification Signer
Entity Name: Michelle Bodwell
Entity Title: Office Manager
Affiliation Address: Not reported
Affiliation City: Not reported
Affiliation State: Not reported
Affiliation Country: Not reported
Affiliation Zip: Not reported
Affiliation Phone: Not reported

HWTS:

Name: JOHNSON & TURNER PAINTING CO INC
Address: 8241 ELECTRIC AVE
Address 2: Not reported
City,State,Zip: STANTON, CA 906800000
EPA ID: CAD982011454
Inactive Date: Not reported
Create Date: 06/17/1988
Last Act Date: 07/21/2020
Mailing Name: Not reported
Mailing Address: 8241 ELECTRIC AVE
Mailing Address 2: Not reported
Mailing City,State,Zip: STANTON, CA 906800000
Owner Name: Not reported
Owner Address: 8241 ELECTRIC AVENUE
Owner Address 2: Not reported
Owner City,State,Zip: STANTON, CA 906800000
Contact Name: MICHELLE BODWELL
Contact Address: 8241 ELECTRIC AVE
Contact Address 2: Not reported
City,State,Zip: STANTON, CA 90680

NAICS:

EPA ID: CAD982011454
Create Date: 2002-03-14 16:36:26.000
NAICS Code: 23521
NAICS Description: Painting and Wall Covering Contractors
Issued EPA ID Date: 1988-06-17 00:00:00
Inactive Date: Not reported
Facility Name: JOHNSON & TURNER PAINTING CO INC
Facility Address: 8241 ELECTRIC AVE
Facility Address 2: Not reported
Facility City: STANTON

Map ID
Direction
Distance
Elevation

MAP FINDINGS

Site

Database(s)

EDR ID Number
EPA ID Number

JOHNSON & TURNER PAINTING CO INC (Continued)

1000320808

Facility County: Not reported
Facility State: CA
Facility Zip: 906800000

AE452

**CHEMMARK OF LONG BEACH
8210 ELECTRIC AVE
STANTON, CA 90680**

**SSTS 1009304250
N/A**

**< 1/8
1 ft.**

Site 1 of 6 in cluster AE

**Relative:
Lower**

SSTS:

**Actual:
65 ft.**

Name: CHEMMARK OF LONG BEACH
Address: 8210 ELECTRIC AVE
City,State,Zip: STANTON, CA 90680
Report Year: 2002
Registration Number: 074564CA001

Pre 2016:

Registration Number: 074564CA001
Name: CHEMMARK OF LONG BEACH
Address: 8210 ELECTRIC AVE
Address 2: Not reported
Country Code: Not reported
Country: Not reported
Contact Name: Not reported
Contact Title: Not reported
Contact Telephone: Not reported
Contact Email: Not reported
Product Name: HYPOCHLORITE
Product Code: 1
EPA Product Registration Number: 00772600024
Product Type: 2
Product Classification: 09
Product Use: 2
Market Type: 1
Product Unit of Measure: Not reported
Region: 09
Zero Production: Not reported
RUP: Not reported

Report Year: 2005
Registration Number: 074564CA001

Pre 2016:

Registration Number: 074564CA001
Name: CHEMMARK OF LONG BEACH
Address: 8210 ELECTRIC AVE
Address 2: Not reported
Country Code: Not reported
Country: Not reported
Contact Name: Not reported
Contact Title: Not reported
Contact Telephone: Not reported
Contact Email: Not reported
Product Name: SODIUM HYPOCHLORITE
Product Code: 0
EPA Product Registration Number: 00772600024

Map ID
Direction
Distance
Elevation

MAP FINDINGS

Site

Database(s)

EDR ID Number
EPA ID Number

CHEMMARK OF LONG BEACH (Continued)

1009304250

Product Type: 2
Product Classification: 09
Product Use: 2
Market Type: 1
Product Unit of Measure: Not reported
Region: Not reported
Zero Production: Not reported
RUP: Not reported

Report Year: Not reported
Registration Number: 74564-CA-1

Report Year: 2008
Registration Number: 074564-CA-001

Pre 2016:

Registration Number: 074564-CA-001
Name: CHEMMARK OF LONG BEACH
Address: 8210 ELECTRIC AVE
Address 2: Not reported
Country Code: Not reported
Country: Not reported
Contact Name: BILL MEAIRS/PRES KEITH CAREY/PARTNER P: 714-220-2436
Contact Title: Not reported
Contact Telephone: Not reported
Contact Email: Not reported
Product Name: KLOR 300 (REGISTERED 3-5-08)
Product Code: Not reported
EPA Product Registration Number: 74564-2
Product Type: 2
Product Classification: 20
Product Use: Not reported
Market Type: 1
Product Unit of Measure: Not reported
Region: 9
Zero Production: No
RUP: 2

Report Year: 2006
Registration Number: 074564-CA-001

Pre 2016:

Registration Number: 074564-CA-001
Name: CHEMMARK OF LONG BEACH
Address: 8210 ELECTRIC AVE
Address 2: Not reported
Country Code: Not reported
Country: Not reported
Contact Name: Not reported
Contact Title: Not reported
Contact Telephone: Not reported
Contact Email: Not reported
Product Name: SODIUM HYPOCHLORITE
Product Code: Not reported
EPA Product Registration Number: 007726-00024
Product Type: END-USE BLEND, FORMULATION, CONCENTRATE

Map ID
Direction
Distance
Elevation

MAP FINDINGS

Site

Database(s)

EDR ID Number
EPA ID Number

CHEMMARK OF LONG BEACH (Continued)

1009304250

Product Classification: DISINFECTANT, GERMICIDE, SANITIZER
Product Use: ALL OTHER PRODUCTS
Market Type: MARKETING IN UNITED STATES
Product Unit of Measure: Not reported
Region: Not reported
Zero Production: Not reported
RUP: Not reported

Report Year: 2009
Registration Number: 074564-CA-001

Pre 2016:

Registration Number: 074564-CA-001
Name: CHEMMARK OF LONG BEACH
Address: 8210 ELECTRIC AVE
Address 2: Not reported
Country Code: Not reported
Country: Not reported
Contact Name: BILL MEAIRS/PRES KEITH CAREY/PARTNER P: 714-220-2436
Contact Title: Not reported
Contact Telephone: Not reported
Contact Email: Not reported
Product Name: KLOR 300 (REGISTERED 3-5-08)
Product Code: Not reported
EPA Product Registration Number: 74564-2
Product Type: 2
Product Classification: 21
Product Use: Not reported
Market Type: 1
Product Unit of Measure: Not reported
Region: Not reported
Zero Production: No
RUP: 2

Report Year: 2007
Registration Number: 074564CA001

Pre 2016:

Registration Number: 074564CA001
Name: CHEMMARK OF LONG BEACH
Address: 8210 ELECTRIC AVE
Address 2: Not reported
Country Code: Not reported
Country: Not reported
Contact Name: Not reported
Contact Title: Not reported
Contact Telephone: Not reported
Contact Email: Not reported
Product Name: SODIUM HYPOCHLORITE
Product Code: 1
EPA Product Registration Number: 00772600024
Product Type: 2
Product Classification: 09
Product Use: 2
Market Type: 1
Product Unit of Measure: Not reported

Map ID
Direction
Distance
Elevation

MAP FINDINGS

Site

Database(s)

EDR ID Number
EPA ID Number

CHEMMARK OF LONG BEACH (Continued)

1009304250

Region: 09
Zero Production: Not reported
RUP: Not reported

Report Year: 2003
Registration Number: 074564CA001

Pre 2016:

Registration Number: 074564CA001
Name: CHEMMARK OF LONG BEACH
Address: 8210 ELECTRIC AVE
Address 2: Not reported
Country Code: Not reported
Country: Not reported
Contact Name: Not reported
Contact Title: Not reported
Contact Telephone: Not reported
Contact Email: Not reported
Product Name: SODIUM HYPOCHLORITE
Product Code: 1
EPA Product Registration Number: 00772600024
Product Type: 2
Product Classification: 09
Product Use: 2
Market Type: 1
Product Unit of Measure: Not reported
Region: 09
Zero Production: Not reported
RUP: Not reported

Report Year: 2004
Registration Number: 074564CA001

Pre 2016:

Registration Number: 074564CA001
Name: CHEMMARK OF LONG BEACH
Address: 8210 ELECTRIC AVE
Address 2: Not reported
Country Code: Not reported
Country: Not reported
Contact Name: Not reported
Contact Title: Not reported
Contact Telephone: Not reported
Contact Email: Not reported
Product Name: SODIUM HYPOCHLORITE
Product Code: 0
EPA Product Registration Number: 100772600024
Product Type: 2
Product Classification: 09
Product Use: 2
Market Type: 1
Product Unit of Measure: Not reported
Region: Not reported
Zero Production: Not reported
RUP: Not reported

Map ID
Direction
Distance
Elevation

MAP FINDINGS

Site

Database(s)

EDR ID Number
EPA ID Number

AE453 **CHEM-MARK OF LONG BEACH INC**
8210 ELECTRIC AV
STANTON, CA 90680

NPDES **S123517255**
CERS **N/A**

< 1/8
1 ft.

Site 2 of 6 in cluster AE

Relative:
Lower

Actual:
65 ft.

NPDES:

Name: CHEM MARK OF LONG BEACH
Address: 8210 ELECTRIC AVE
City,State,Zip: STANTON, CA 90680
Facility Status: Not reported
NPDES Number: Not reported
Region: Not reported
Agency Number: Not reported
Regulatory Measure ID: Not reported
Place ID: Not reported
Order Number: Not reported
WDID: 8 30IN605901
Regulatory Measure Type: Industrial
Program Type: Not reported
Adoption Date Of Regulatory Measure: Not reported
Effective Date Of Regulatory Measure: Not reported
Termination Date Of Regulatory Measure: Not reported
Expiration Date Of Regulatory Measure: Not reported
Discharge Address: Not reported
Discharge Name: Not reported
Discharge City: Not reported
Discharge State: Not reported
Discharge Zip: Not reported
Status: NOI Required
Status Date: 10/28/2019
Operator Name: Chem Mark of Long Beach
Operator Address: 8210 Electric Ave
Operator City: Stanton
Operator State: California
Operator Zip: 90680

CERS:

Name: CHEM-MARK OF LONG BEACH INC
Address: 8210 ELECTRIC AV
City,State,Zip: STANTON, CA 90680
Site ID: 410942
CERS ID: 10549990
CERS Description: Chemical Storage Facilities

Violations:

Site ID: 410942
Site Name: CHEM-MARK OF LONG BEACH INC
Violation Date: 01-14-2019
Citation: HSC 6.95 25508.1(a)-(f) - California Health and Safety Code, Chapter 6.95, Section(s) 25508.1(a)-(f)
Violation Description: Failure to electronically update business plan within 30 days of any one of the following events: A 100 percent or more increase in the quantity of a previously disclosed material. Any handling of a previously undisclosed hazardous materials at or above reportable quantities. A change of business address, business ownership, or business name. A substantial change in the handler's operations that requires modification to any portion of the business plan.
Violation Notes: Returned to compliance on 03/14/2019. OBSERVATION: Electronic

Map ID
Direction
Distance
Elevation

MAP FINDINGS

Site

Database(s)

EDR ID Number
EPA ID Number

CHEM-MARK OF LONG BEACH INC (Continued)

S123517255

submission of the Hazardous Materials Chemical Inventory is not accurate and complete. CORRECTIVE ACTION: Business must update and re-submit the Hazardous Materials Inventory to reflect the current inventory to this Agency via the California Electronic Reporting System <http://cers.calepa.ca.gov/>. A follow-up inspection will be conducted in 30 days.

Violation Division: Orange County Environmental Health
Violation Program: HMRRP
Violation Source: CERS

Site ID: 410942
Site Name: CHEM-MARK OF LONG BEACH INC
Violation Date: 02-09-2016
Citation: HSC 6.95 25508(a)(1) - California Health and Safety Code, Chapter 6.95, Section(s) 25508(a)(1)

Violation Description: Failure to complete and electronically submit hazardous material inventory information for all reportable hazardous materials on site at or above reportable quantities.

Violation Notes: Returned to compliance on 06/13/2017. An on site inspection was conducted: The following are needed: -- Add propane to disclosure (bottles) Bottles may be disclosed in gallons. -- Disclose the batch mixing vat with the common ingredients that may be in the batch in a given day. For example; Mixture of bleach, detergent and degreaser. To abate this violation please update disclosure.

Violation Division: Orange County Environmental Health
Violation Program: HMRRP
Violation Source: CERS

Site ID: 410942
Site Name: CHEM-MARK OF LONG BEACH INC
Violation Date: 10-16-2014
Citation: HSC 6.95 25508(a)(1) - California Health and Safety Code, Chapter 6.95, Section(s) 25508(a)(1)

Violation Description: Failure to complete and electronically submit hazardous material inventory information for all reportable hazardous materials on site at or above reportable quantities.

Violation Notes: Returned to compliance on 06/26/2015.

Violation Division: Orange County Environmental Health
Violation Program: HMRRP
Violation Source: CERS

Site ID: 410942
Site Name: CHEM-MARK OF LONG BEACH INC
Violation Date: 01-14-2019
Citation: HSC 6.95 25505(a)(4) - California Health and Safety Code, Chapter 6.95, Section(s) 25505(a)(4)

Violation Description: Failure to provide initial and annual training to all employees in safety procedures in the event of a release or threatened release of a hazardous material or failure to document and maintain training records for a minimum of three years.

Violation Notes: Returned to compliance on 02/07/2019. OBSERVATION: Employee training records were not available for review. All employees are required to be trained annually; new employees are required to be trained within 6 months. CORRECTIVE ACTION: Please provide training records for the Hazardous Materials Business Plan with the following information documented: topic of training, date, employee name, employee signature. Violation must be corrected immediately and documents must

Map ID
Direction
Distance
Elevation

MAP FINDINGS

Site

Database(s)

EDR ID Number
EPA ID Number

CHEM-MARK OF LONG BEACH INC (Continued)

S123517255

be submitted to this Agency within 30 days.
Violation Division: Orange County Environmental Health
Violation Program: HMRRP
Violation Source: CERS

Site ID: 410942
Site Name: CHEM-MARK OF LONG BEACH INC
Violation Date: 01-14-2019
Citation: HSC 6.95 25508(a)(1) - California Health and Safety Code, Chapter 6.95, Section(s) 25508(a)(1)
Violation Description: Failure to complete and electronically submit a site map with all required content.
Violation Notes: Returned to compliance on 02/07/2019. OBSERVATION: The site map must be updated to correctly identify all the required elements and reflect the current layout of the hazardous materials storage on site. CORRECTIVE ACTION: Please update map to include the 8190 Electric Ave address and re-submit to this Agency via the California Electronic Reporting System <http://cers.calepa.ca.gov/>. A follow-up inspection will be conducted in 30 days.

Violation Division: Orange County Environmental Health
Violation Program: HMRRP
Violation Source: CERS

Site ID: 410942
Site Name: CHEM-MARK OF LONG BEACH INC
Violation Date: 10-16-2014
Citation: HSC 6.95 25508(d) - California Health and Safety Code, Chapter 6.95, Section(s) 25508(d)
Violation Description: Failure to complete and/or electronically submit a business plan when storing/handling a hazardous material at or above reportable quantities.
Violation Notes: Returned to compliance on 06/26/2015.

Violation Division: Orange County Environmental Health
Violation Program: HMRRP
Violation Source: CERS

Site ID: 410942
Site Name: CHEM-MARK OF LONG BEACH INC
Violation Date: 01-14-2019
Citation: HSC 6.95 25508(a)(1) - California Health and Safety Code, Chapter 6.95, Section(s) 25508(a)(1)
Violation Description: Failure to establish and electronically submit an adequate emergency response plan and procedures for a release or threatened release of a hazardous material.
Violation Notes: Returned to compliance on 02/07/2019. OBSERVATION: The Emergency Response Plan is not available on site for review. Facility must establish and made available to all employees the Emergency Response Plan. CORRECTIVE ACTION: Business must submit the Emergency Response Plan to this Agency via the California Electronic Reporting System <http://cers.calepa.ca.gov/>. A follow-up inspection will be conducted in 30 days.

Violation Division: Orange County Environmental Health
Violation Program: HMRRP
Violation Source: CERS

Evaluation:
Eval General Type: Compliance Evaluation Inspection

Map ID
Direction
Distance
Elevation

MAP FINDINGS

Site

Database(s)

EDR ID Number
EPA ID Number

CHEM-MARK OF LONG BEACH INC (Continued)

S123517255

Eval Date: 01-14-2019
Violations Found: Yes
Eval Type: Routine done by local agency
Eval Notes: On site for routine hazardous materials and business emergency plan inspection. Consent to enter and inspect granted by Keith Carey. Observed the facility and inspected hazardous materials storage. The following materials were observed in amounts that meet or exceed the minimum volumes required for disclosure: - Acusol Wetting Agent - Bleach - Booster - BTC 2125M - Caustic Soda, liquid - Caustic Soda, solid - Degreaser - Dissolvine E-39 - Lime Remover - Mark 360 Wash - Norfox DF 1479 Defoamer - Norosperse 500 - Oxygen Bleach - Oven Cleaner - Power Clean Plus/Solid Performance - Propane - SB-Superwet 36 Surfactant Blend - SB-Surfactant BC-24 Rinse Additive & Defoamer - SB-Surfactant BC-28 Rinse Additive - Stainless Steel Polish Discussed moving inventory into one location with Mr. Carey. Will continue to review with both Mr. Carey and Bill Meairs, Owner. REQUIREMENT FOR ELECTRONIC SUBMITTAL OF HMBEP DOCUMENTS: This report serves as notice that [Truncated]

Eval Division: Orange County Environmental Health
Eval Program: HMRRP
Eval Source: CERS

Eval General Type: Other/Unknown
Eval Date: 02-04-2019
Violations Found: No
Eval Type: Other, not routine, done by local agency
Eval Notes: On site for a follow up hazardous materials inspection to assist business with CERS and follow up on outstanding violations. Reviewed site inventory and discussed required modifications/additions to site map. Provided guidance on completion of Emergency Response Plan. Mr. Meairs stated that he will submit to CERS by the end of the week.

Eval Division: Orange County Environmental Health
Eval Program: HMRRP
Eval Source: CERS

Eval General Type: Compliance Evaluation Inspection
Eval Date: 02-09-2016
Violations Found: Yes
Eval Type: Routine done by local agency
Eval Notes: On site to conduct hazardous materials chemical inventory and business emergency plan inspection this date, consent to enter, inspect and take photographs was given by bill Meairs (Owner/President) The HMBEP has been submitted through ---- esubmit The facility has the following hazardous materials that exceed the required disclosure quantities: Detergent Bleach Propane (Concentrates) SB sufature CBG 24, B028 and 36 (55 gallons of each) Note: Please review the maximum amount of each chemical that is onsite. Also review the average daily amount and revise it so that it reflects the amount of each chemical that is typically onsite. Reporting thresholds are 500 pounds of solid or 55 gallons of liquid or 200 cubic feet of gas.

Eval Division: Orange County Environmental Health
Eval Program: HMRRP
Eval Source: CERS

Eval General Type: Other/Unknown
Eval Date: 02-14-2019
Violations Found: No

Map ID
Direction
Distance
Elevation

MAP FINDINGS

Site

Database(s)

EDR ID Number
EPA ID Number

CHEM-MARK OF LONG BEACH INC (Continued)

S123517255

Eval Type:	Other, not routine, done by local agency
Eval Notes:	The following documentation submitted to CERS on 2/7/2019 has been reviewed and ACCEPTED: - Business Activities - Business Owner/Operator Identification - Site Map - Emergency Contingency Plan/Training Records Annual safety training records covering the Hazardous Materials Business Plan have also been received on 2/7/2019 for this site. Violations I239, I736, and I632 have been corrected. The following violation remains outstanding: - I336: Hazardous Material Business Plan was not updated within 30 days of the following changes: chemical inventory, change of address, ownership, or business name. Please make the following changes to your Hazardous Materials Inventory in CERS and re-submit immediately: - Remove the CAS Number in the G Chemical Identification and Physical PropertiesG section for the following mixtures: LIME REMOVER, SOLID PERFORMANCE, SB SUPERWET-36, OVEN AND GRILL CLEANER - HOT TANK: Remove the CAS Number and instead, fill out the [Truncated]
Eval Division:	Orange County Environmental Health
Eval Program:	HMRRP
Eval Source:	CERS
Eval General Type:	Other/Unknown
Eval Date:	03-14-2019
Violations Found:	No
Eval Type:	Other, not routine, done by local agency
Eval Notes:	The following documentation submitted to CERS on 3/14/2019 has been reviewed and ACCEPTED: - Business Activities - Business Owner/Operator Identification - Hazardous Materials Inventory - Site Map - Emergency Contingency Plan/Training Records Violations I336 has been corrected. There are no remaining outstanding violations for this facility. REMINDER: Please re-submit your HMBEP annually between January 1st G March 1st.
Eval Division:	Orange County Environmental Health
Eval Program:	HMRRP
Eval Source:	CERS
Eval General Type:	Other/Unknown
Eval Date:	04-02-2015
Violations Found:	No
Eval Type:	Other, not routine, done by local agency
Eval Notes:	Accepted Portal Renewal
Eval Division:	Orange County Environmental Health
Eval Program:	HMRRP
Eval Source:	CERS
Eval General Type:	Other/Unknown
Eval Date:	04-25-2016
Violations Found:	No
Eval Type:	Other, not routine, done by local agency
Eval Notes:	On site with Bill to add propane to chemical inventory. Facility had problems with Esubmit.
Eval Division:	Orange County Environmental Health
Eval Program:	HMRRP
Eval Source:	CERS
Eval General Type:	Other/Unknown
Eval Date:	05-11-2016
Violations Found:	No

Map ID
Direction
Distance
Elevation

MAP FINDINGS

Site

Database(s)

EDR ID Number
EPA ID Number

CHEM-MARK OF LONG BEACH INC (Continued)

S123517255

Eval Type: Other, not routine, done by local agency
Eval Notes: Accepted submittal on this date. Esubmit
Eval Division: Orange County Environmental Health
Eval Program: HMRRP
Eval Source: CERS

Eval General Type: Other/Unknown
Eval Date: 05-12-2017
Violations Found: No
Eval Type: Other, not routine, done by local agency
Eval Notes: Reviewed facility's CERS HMBP submission. All submittal elements were accepted.

Eval Division: Orange County Environmental Health
Eval Program: HMRRP
Eval Source: CERS

Eval General Type: Other/Unknown
Eval Date: 06-26-2015
Violations Found: No
Eval Type: Other, not routine, done by local agency
Eval Notes: Read/review pre 2015 HMBEP submission. Accepted pending review of the more recent submission.

Eval Division: Orange County Environmental Health
Eval Program: HMRRP
Eval Source: CERS

Eval General Type: Other/Unknown
Eval Date: 10-16-2014
Violations Found: Yes
Eval Type: Other, not routine, done by local agency
Eval Notes: Orange County Environmental Health as the Certified Unified Program Agency (OC CUPA) is the administrating agency for the Hazardous Materials Disclosure and Business Emergency Plan programs (HMD/BEP) previously administered by the Orange County Fire Authority. During the months of August and December of 2013, the OC CUPA sent out letters to regulated businesses requesting them to electronically submit their HMD/BEP forms. Electronic submission of these forms is a legal requirement. Failure to submit HMD/BEP forms is in violation of the California Health & Safety Code Chapter 6.95. According to our records there is no electronic submission for this facility. Please go to www.esubmit.ocgov.com to request a username and password and submit your HMD/BEP forms within the next 30 days. Businesses may also submit forms via the California Environmental Reporting System. Please verify that all owner information that is prepopulated on the E-Submit Portal is still [Truncated]

Eval Division: Orange County Environmental Health
Eval Program: HMRRP
Eval Source: CERS

Affiliation:

Affiliation Type Desc: CUPA District
Entity Name: Orange County Env Health
Entity Title: Not reported
Affiliation Address: 1241 East Dyer Road Suite 120
Affiliation City: Santa Ana
Affiliation State: CA
Affiliation Country: Not reported

Map ID
Direction
Distance
Elevation

MAP FINDINGS

Site

Database(s)

EDR ID Number
EPA ID Number

CHEM-MARK OF LONG BEACH INC (Continued)

S123517255

Affiliation Zip:	92705-5611
Affiliation Phone:	(714) 433-6406
Affiliation Type Desc:	Parent Corporation
Entity Name:	CHEM-MARK OF LONG BEACH INC
Entity Title:	Not reported
Affiliation Address:	Not reported
Affiliation City:	Not reported
Affiliation State:	Not reported
Affiliation Country:	Not reported
Affiliation Zip:	Not reported
Affiliation Phone:	Not reported
Affiliation Type Desc:	Identification Signer
Entity Name:	WILLIAM MEAIRS
Entity Title:	PRESIDENT
Affiliation Address:	Not reported
Affiliation City:	Not reported
Affiliation State:	Not reported
Affiliation Country:	Not reported
Affiliation Zip:	Not reported
Affiliation Phone:	Not reported
Affiliation Type Desc:	Operator
Entity Name:	Chem-Mark of Long Beach, Inc.
Entity Title:	Not reported
Affiliation Address:	Not reported
Affiliation City:	Not reported
Affiliation State:	Not reported
Affiliation Country:	Not reported
Affiliation Zip:	Not reported
Affiliation Phone:	(714) 220-2436
Affiliation Type Desc:	Document Preparer
Entity Name:	WILLIAM MEAIRS
Entity Title:	Not reported
Affiliation Address:	Not reported
Affiliation City:	Not reported
Affiliation State:	Not reported
Affiliation Country:	Not reported
Affiliation Zip:	Not reported
Affiliation Phone:	Not reported
Affiliation Type Desc:	Environmental Contact
Entity Name:	WILLIAM MEAIRS
Entity Title:	Not reported
Affiliation Address:	8210 ELECTRIC AVE
Affiliation City:	STANTON
Affiliation State:	CA
Affiliation Country:	Not reported
Affiliation Zip:	90680
Affiliation Phone:	Not reported
Affiliation Type Desc:	Facility Mailing Address
Entity Name:	Mailing Address
Entity Title:	Not reported
Affiliation Address:	8210 ELECTRIC AV

Map ID
Direction
Distance
Elevation

MAP FINDINGS

Site

Database(s)

EDR ID Number
EPA ID Number

CHEM-MARK OF LONG BEACH INC (Continued)

S123517255

Affiliation City: STANTON
Affiliation State: CA
Affiliation Country: Not reported
Affiliation Zip: 90680
Affiliation Phone: Not reported

Affiliation Type Desc: Legal Owner
Entity Name: CHEM-MARK OF LONG BEACH INC.
Entity Title: Not reported
Affiliation Address: 8210 ELECTRIC AV
Affiliation City: STANTON
Affiliation State: CA
Affiliation Country: United States
Affiliation Zip: 90680
Affiliation Phone: (714) 220-2436

AE454 **CHEMMARK OF LONG BEACH**
8210 ELECTRIC AVENUE
STANTON, CA 90680
< 1/8
1 ft.

ECHO **1026011041**
N/A

Site 3 of 6 in cluster AE

Relative: ECHO:
Lower Envid: 1026011041
Registry ID: 110033192104
Actual: DFR URL: <http://echo.epa.gov/detailed-facility-report?fid=110033192104>
65 ft. Name: CHEMMARK OF LONG BEACH
Address: 8210 ELECTRIC AVENUE
City,State,Zip: STANTON, CA 90680

AE455 **CHEMMARK OF LONG BEACH**
8210 ELECTRIC AVENUE
STANTON, CA 90680
< 1/8
1 ft.

FINDS **1010690799**
N/A

Site 4 of 6 in cluster AE

Relative: FINDS:
Lower Registry ID: 110033192104
Actual:
65 ft. Click Here:

Environmental Interest/Information System:

US National Pollutant Discharge Elimination System (NPDES) module of the Compliance Information System (ICIS) tracks surface water permits issued under the Clean Water Act. Under NPDES, all facilities that discharge pollutants from any point source into waters of the United States are required to obtain a permit. The permit will likely contain limits on what can be discharged, impose monitoring and reporting requirements, and include other provisions to ensure that the discharge does not adversely affect water quality.
SSTS (Section Seven Tracking System) evolved from the FIFRA and TSCA Enforcement System (FATES). SSTS tracks the registration of all pesticide-producing establishments and tracks annually the types and amounts of pesticides, active ingredients, and related devices that are produced, sold, or distributed each year.
ICIS (Integrated Compliance Information System) is the Integrated

Map ID
Direction
Distance
Elevation

MAP FINDINGS

Site

Database(s)

EDR ID Number
EPA ID Number

CHEMMARK OF LONG BEACH (Continued)

1010690799

Compliance Information System and provides a database that, when complete, will contain integrated Enforcement and Compliance information across most of EPA's programs. The vision for ICIS is to replace EPA's independent databases that contain Enforcement data with a single repository for that information. Currently, ICIS contains all Federal Administrative and Judicial enforcement actions. This information is maintained in ICIS by EPA in the Regional offices and its Headquarters. A future release of ICIS will replace the Permit Compliance System (PCS) which supports the NPDES and will integrate that information with Federal actions already in the system. ICIS also has the capability to track other activities occurring in the Region that support Compliance and Enforcement programs. These include; Incident Tracking, Compliance Assistance, and Compliance Monitoring.

[Click this hyperlink](#) while viewing on your computer to access additional FINDS: detail in the EDR Site Report.

Y456
< 1/8
1 ft.

CR ENGLAND & SONS INC
8090 PACIFIC AVE
STANTON, CA 90680

HAZNET
HWTS

S112907168
N/A

Site 8 of 9 in cluster Y

Relative:
Higher
Actual:
68 ft.

HAZNET:
Name: CR ENGLAND & SONS INC
Address: 8090 PACIFIC AVE
Address 2: Not reported
City,State,Zip: STANTON, CA 906800000
Contact: STEVE JAY-ROAD MGR
Telephone: 8005037005
Mailing Name: Not reported
Mailing Address: 4701 W 2100 SOUTH

Year: 2000
Gepaid: CAC002249345
TSD EPA ID: CAD028409019
CA Waste Code: 223 - Unspecified oil-containing waste
Disposal Method: H01 - Transfer Station
Tons: 1.75

Additional Info:

Year: 2000
Gen EPA ID: CAC002249345

Shipment Date: 20000731
Creation Date: 9/25/2000 0:00:00
Receipt Date: 20000731
Manifest ID: 98482475
Trans EPA ID: CAD082699562
Trans Name: Not reported
Trans 2 EPA ID: Not reported
Trans 2 Name: Not reported
TSDF EPA ID: CAD028409019
Trans Name: Not reported
TSDF Alt EPA ID: CAD028409019
TSDF Alt Name: Not reported
Waste Code Description: 223 - Unspecified oil-containing waste

Map ID
Direction
Distance
Elevation

MAP FINDINGS

Site

Database(s)

EDR ID Number
EPA ID Number

CR ENGLAND & SONS INC (Continued)

S112907168

RCRA Code: Not reported
Meth Code: H01 - Transfer Station
Quantity Tons: 1.75
Waste Quantity: 3500
Quantity Unit: P
Additional Code 1: Not reported
Additional Code 2: Not reported
Additional Code 3: Not reported
Additional Code 4: Not reported
Additional Code 5: Not reported

HWTS:

Name: CR ENGLAND & SONS INC
Address: 8090 PACIFIC AVE
Address 2: Not reported
City,State,Zip: STANTON, CA 906800000
EPA ID: CAC002249345
Inactive Date: 06/11/2001
Create Date: 06/14/2000
Last Act Date: 06/11/2001
Mailing Name: Not reported
Mailing Address: 4701 W 2100 SOUTH
Mailing Address 2: Not reported
Mailing City,State,Zip: SALT LAKE CITY, UT 841200000
Owner Name: CR ENGLAND & SONS INC
Owner Address: 4701 W 2100 SOUTH
Owner Address 2: Not reported
Owner City,State,Zip: SALT LAKE CITY, CA 841200000
Contact Name: STEVE JAY-ROAD MGR
Contact Address: 4701 W 2100 SOUTH
Contact Address 2: Not reported
City,State,Zip: SALT LAKE CITY, CA 841200000

Q457

**CUL A QUIP
8237 MONROE AVE
STANTON, CA 90680**

**UST U003784250
N/A**

**< 1/8
1 ft.**

Site 51 of 51 in cluster Q

**Relative:
Higher**

UST:

**Actual:
68 ft.**

Name: CUL A QUIP
Address: 8237 MONROE AVE
City,State,Zip: STANTON, CA 90680
Facility ID: 7636
Permitting Agency: ORANGE COUNTY
Latitude: 33.80554
Longitude: -117.98892

Map ID
Direction
Distance
Elevation

MAP FINDINGS

Site

Database(s)

EDR ID Number
EPA ID Number

R458
< 1/8
1 ft.
PARTS UNLIMITED
10731 CHESTNUT
STANTON, CA 90680
Site 18 of 19 in cluster R

HAZNET
HWTS
S117309377
N/A

Relative:
Higher
Actual:
68 ft.

HAZNET:
Name: PARTS UNLIMITED
Address: 10731 CHESTNUT
Address 2: Not reported
City,State,Zip: STANTON, CA 906800000
Contact: INACT PER 96 VQ AD
Telephone: --
Mailing Name: Not reported
Mailing Address: 10731 CHESTNUT

Year: 2001
Gepaid: CAD982048217
TSD EPA ID: CAT000613893
CA Waste Code: 134 - Aqueous solution with total organic residues less than 10 percent
Disposal Method: H01 - Transfer Station
Tons: 0.1218

Additional Info:

Year: 2001
Gen EPA ID: CAD982048217

Shipment Date: 20010131
Creation Date: 4/9/2001 0:00:00
Receipt Date: 20010205
Manifest ID: 20357963
Trans EPA ID: SCR000075150
Trans Name: Not reported
Trans 2 EPA ID: SCR000074591
Trans 2 Name: Not reported
TSD EPA ID: CAT000613893
Trans Name: Not reported
TSD EPA ID: Not reported
TSD EPA Name: Not reported
Waste Code Description: 134 - Aqueous solution with <10% total organic residues
RCRA Code: D039
Meth Code: H01 - Transfer Station
Quantity Tons: 0.1218
Waste Quantity: 29
Quantity Unit: G
Additional Code 1: Not reported
Additional Code 2: Not reported
Additional Code 3: Not reported
Additional Code 4: Not reported
Additional Code 5: Not reported

HWTS:

Name: PARTS UNLIMITED
Address: 10731 CHESTNUT
Address 2: Not reported
City,State,Zip: STANTON, CA 906800000

Map ID
Direction
Distance
Elevation

MAP FINDINGS

Site

Database(s)

EDR ID Number
EPA ID Number

PARTS UNLIMITED (Continued)

S117309377

EPA ID: CAD982048217
Inactive Date: 06/30/1996
Create Date: 06/17/1988
Last Act Date: 08/10/2004
Mailing Name: Not reported
Mailing Address: 10731 CHESTNUT
Mailing Address 2: Not reported
Mailing City,State,Zip: STANTON, CA 906800000
Owner Name: --
Owner Address: --
Owner Address 2: Not reported
Owner City,State,Zip: --, 99 --
Contact Name: INACT PER 96 VQ AD
Contact Address: --
Contact Address 2: Not reported
City,State,Zip: --, 99 --

Y459

**PEMCO ENGINEERS INC
10762 CHESTNUT
STANTON, CA 90680**

**RCRA NonGen / NLR
FINDS
ECHO**

**1000595443
CAD983593799**

< 1/8
1 ft.

Site 9 of 9 in cluster Y

**Relative:
Higher
Actual:
68 ft.**

RCRA NonGen / NLR:
Date Form Received by Agency: 1992-09-01 00:00:00.0
Handler Name: PEMCO ENGINEERS INC
Handler Address: 10762 CHESTNUT
Handler City,State,Zip: STANTON, CA 90680
EPA ID: CAD983593799
Contact Name: OWEN FRANK
Contact Address: 10762 CHESTNUT
Contact City,State,Zip: STANTON, CA 90680
Contact Telephone: 714-826-4910
Contact Fax: Not reported
Contact Email: Not reported
Contact Title: Not reported
EPA Region: 09
Land Type: Other
Federal Waste Generator Description: Not a generator, verified
Non-Notifier: Not reported
Biennial Report Cycle: Not reported
Accessibility: Not reported
Active Site Indicator: Not reported
State District Owner: CA
State District: 4
Mailing Address: 10762 CHESTNUT
Mailing City,State,Zip: STANTON, CA 90680
Owner Name: PRECISION STANDARD INC
Owner Type: Private
Operator Name: NOT REQUIRED
Operator Type: Private
Short-Term Generator Activity: No
Importer Activity: No
Mixed Waste Generator: No
Transporter Activity: No
Transfer Facility Activity: No
Recycler Activity with Storage: No
Small Quantity On-Site Burner Exemption: No

Map ID
Direction
Distance
Elevation

MAP FINDINGS

Site

Database(s)

EDR ID Number
EPA ID Number

PEMCO ENGINEERS INC (Continued)

1000595443

Smelting Melting and Refining Furnace Exemption:	No
Underground Injection Control:	No
Off-Site Waste Receipt:	No
Universal Waste Indicator:	No
Universal Waste Destination Facility:	No
Federal Universal Waste:	No
Active Site Fed-Reg Treatment Storage and Disposal Facility:	Not reported
Active Site Converter Treatment storage and Disposal Facility:	Not reported
Active Site State-Reg Treatment Storage and Disposal Facility:	Not reported
Active Site State-Reg Handler:	---
Federal Facility Indicator:	Not reported
Hazardous Secondary Material Indicator:	NN
Sub-Part K Indicator:	Not reported
Commercial TSD Indicator:	No
Treatment Storage and Disposal Type:	Not reported
2018 GPRA Permit Baseline:	Not on the Baseline
2018 GPRA Renewals Baseline:	Not on the Baseline
Permit Renewals Workload Universe:	Not reported
Permit Workload Universe:	Not reported
Permit Progress Universe:	Not reported
Post-Closure Workload Universe:	Not reported
Closure Workload Universe:	Not reported
202 GPRA Corrective Action Baseline:	No
Corrective Action Workload Universe:	No
Subject to Corrective Action Universe:	No
Non-TSDFs Where RCRA CA has Been Imposed Universe:	No
TSDFs Potentially Subject to CA Under 3004 (u)/(v) Universe:	No
TSDFs Only Subject to CA under Discretionary Auth Universe:	No
Corrective Action Priority Ranking:	No NCAPS ranking
Environmental Control Indicator:	No
Institutional Control Indicator:	No
Human Exposure Controls Indicator:	N/A
Groundwater Controls Indicator:	N/A
Operating TSDF Universe:	Not reported
Full Enforcement Universe:	Not reported
Significant Non-Complier Universe:	No
Unaddressed Significant Non-Complier Universe:	No
Addressed Significant Non-Complier Universe:	No
Significant Non-Complier With a Compliance Schedule Universe:	No
Financial Assurance Required:	Not reported
Handler Date of Last Change:	2002-06-27 03:35:26.0
Recognized Trader-Importer:	No
Recognized Trader-Exporter:	No
Importer of Spent Lead Acid Batteries:	No
Exporter of Spent Lead Acid Batteries:	No
Recycler Activity Without Storage:	Not reported
Manifest Broker:	Not reported
Sub-Part P Indicator:	No

Handler - Owner Operator:

Owner/Operator Indicator:	Owner
Owner/Operator Name:	PRECISION STANDARD INC
Legal Status:	Private
Date Became Current:	Not reported
Date Ended Current:	Not reported
Owner/Operator Address:	NOT REQUIRED

Map ID
Direction
Distance
Elevation

MAP FINDINGS

Site

Database(s)

EDR ID Number
EPA ID Number

PEMCO ENGINEERS INC (Continued)

1000595443

Owner/Operator City,State,Zip: NOT REQUIRED, ME 99999
Owner/Operator Telephone: 415-555-1212
Owner/Operator Telephone Ext: Not reported
Owner/Operator Fax: Not reported
Owner/Operator Email: Not reported

Owner/Operator Indicator: Operator
Owner/Operator Name: NOT REQUIRED
Legal Status: Private
Date Became Current: Not reported
Date Ended Current: Not reported
Owner/Operator Address: NOT REQUIRED
Owner/Operator City,State,Zip: NOT REQUIRED, ME 99999
Owner/Operator Telephone: 415-555-1212
Owner/Operator Telephone Ext: Not reported
Owner/Operator Fax: Not reported
Owner/Operator Email: Not reported

Historic Generators:
Receive Date: 1992-09-01 00:00:00.0
Handler Name: PEMCO ENGINEERS INC
Federal Waste Generator Description: Not a generator, verified
State District Owner: CA
Large Quantity Handler of Universal Waste: No
Recognized Trader Importer: No
Recognized Trader Exporter: No
Spent Lead Acid Battery Importer: No
Spent Lead Acid Battery Exporter: No
Current Record: Yes
Non Storage Recycler Activity: Not reported
Electronic Manifest Broker: Not reported

List of NAICS Codes and Descriptions:
NAICS Code: 333924
NAICS Description: INDUSTRIAL TRUCK, TRACTOR, TRAILER, AND STACKER MACHINERY
MANUFACTURING

Facility Has Received Notices of Violations:
Violations: No Violations Found

Evaluation Action Summary:
Evaluations: No Evaluations Found

FINDS:
Registry ID: 110002852039

[Click Here:](#)

Environmental Interest/Information System:
RCRAInfo is a national information system that supports the Resource Conservation and Recovery Act (RCRA) program through the tracking of events and activities related to facilities that generate, transport, and treat, store, or dispose of hazardous waste. RCRAInfo allows RCRA program staff to track the notification, permit, compliance, and

Map ID
Direction
Distance
Elevation

MAP FINDINGS

Site

Database(s)

EDR ID Number
EPA ID Number

PEMCO ENGINEERS INC (Continued)

1000595443

corrective action activities required under RCRA.

[Click this hyperlink](#) while viewing on your computer to access additional FINDS: detail in the EDR Site Report.

ECHO:

Envid: 1000595443
Registry ID: 110002852039
DFR URL: <http://echo.epa.gov/detailed-facility-report?fid=110002852039>
Name: PEMCO ENGINEERS INC
Address: 10762 CHESTNUT
City,State,Zip: STANTON, CA 90680

M460

**MAHOOD'S AUTO BODY
8354 STANDUSTRIAL
STANTON, CA 90680**

**RCRA-SQG
FINDS
ECHO**

**1000339901
CAD980891428**

**< 1/8
1 ft.**

Site 40 of 40 in cluster M

**Relative:
Higher**

**Actual:
72 ft.**

RCRA-SQG:

Date Form Received by Agency: 1996-09-01 00:00:00.0
Handler Name: MAHOOD'S AUTO BODY
Handler Address: 8354 STANDUSTRIAL
Handler City,State,Zip: STANTON, CA 90680
EPA ID: CAD980891428
Contact Name: Not reported
Contact Address: Not reported
Contact City,State,Zip: Not reported
Contact Telephone: Not reported
Contact Fax: Not reported
Contact Email: Not reported
Contact Title: Not reported
EPA Region: 09
Land Type: Not reported
Federal Waste Generator Description: Small Quantity Generator
Non-Notifier: Not reported
Biennial Report Cycle: Not reported
Accessibility: Not reported
Active Site Indicator: Handler Activities
State District Owner: CA
State District: 4
Mailing Address: STANDUSTRIAL
Mailing City,State,Zip: STANTON, CA 90680
Owner Name: NOT REQUIRED
Owner Type: Private
Operator Name: NOT REQUIRED
Operator Type: Private
Short-Term Generator Activity: No
Importer Activity: No
Mixed Waste Generator: No
Transporter Activity: No
Transfer Facility Activity: No
Recycler Activity with Storage: No
Small Quantity On-Site Burner Exemption: No
Smelting Melting and Refining Furnace Exemption: No
Underground Injection Control: No
Off-Site Waste Receipt: No
Universal Waste Indicator: No

Map ID
Direction
Distance
Elevation

MAP FINDINGS

Site

Database(s)

EDR ID Number
EPA ID Number

MAHOOD'S AUTO BODY (Continued)

1000339901

Universal Waste Destination Facility:	No
Federal Universal Waste:	No
Active Site Fed-Reg Treatment Storage and Disposal Facility:	Not reported
Active Site Converter Treatment storage and Disposal Facility:	Not reported
Active Site State-Reg Treatment Storage and Disposal Facility:	Not reported
Active Site State-Reg Handler:	---
Federal Facility Indicator:	Not reported
Hazardous Secondary Material Indicator:	NN
Sub-Part K Indicator:	Not reported
Commercial TSD Indicator:	No
Treatment Storage and Disposal Type:	Not reported
2018 GPRA Permit Baseline:	Not on the Baseline
2018 GPRA Renewals Baseline:	Not on the Baseline
Permit Renewals Workload Universe:	Not reported
Permit Workload Universe:	Not reported
Permit Progress Universe:	Not reported
Post-Closure Workload Universe:	Not reported
Closure Workload Universe:	Not reported
202 GPRA Corrective Action Baseline:	No
Corrective Action Workload Universe:	No
Subject to Corrective Action Universe:	No
Non-TSDFs Where RCRA CA has Been Imposed Universe:	No
TSDFs Potentially Subject to CA Under 3004 (u)/(v) Universe:	No
TSDFs Only Subject to CA under Discretionary Auth Universe:	No
Corrective Action Priority Ranking:	No NCAPS ranking
Environmental Control Indicator:	No
Institutional Control Indicator:	No
Human Exposure Controls Indicator:	N/A
Groundwater Controls Indicator:	N/A
Operating TSDF Universe:	Not reported
Full Enforcement Universe:	Not reported
Significant Non-Complier Universe:	No
Unaddressed Significant Non-Complier Universe:	No
Addressed Significant Non-Complier Universe:	No
Significant Non-Complier With a Compliance Schedule Universe:	No
Financial Assurance Required:	Not reported
Handler Date of Last Change:	2000-09-15 17:29:25.0
Recognized Trader-Importer:	No
Recognized Trader-Exporter:	No
Importer of Spent Lead Acid Batteries:	No
Exporter of Spent Lead Acid Batteries:	No
Recycler Activity Without Storage:	Not reported
Manifest Broker:	Not reported
Sub-Part P Indicator:	No

Handler - Owner Operator:

Owner/Operator Indicator:	Operator
Owner/Operator Name:	NOT REQUIRED
Legal Status:	Private
Date Became Current:	Not reported
Date Ended Current:	Not reported
Owner/Operator Address:	NOT REQUIRED
Owner/Operator City,State,Zip:	NOT REQUIRED, ME 99999
Owner/Operator Telephone:	415-555-1212
Owner/Operator Telephone Ext:	Not reported
Owner/Operator Fax:	Not reported

Map ID
Direction
Distance
Elevation

MAP FINDINGS

Site

Database(s)

EDR ID Number
EPA ID Number

MAHOOD'S AUTO BODY (Continued)

1000339901

Owner/Operator Email:	Not reported
Owner/Operator Indicator:	Owner
Owner/Operator Name:	NOT REQUIRED
Legal Status:	Private
Date Became Current:	Not reported
Date Ended Current:	Not reported
Owner/Operator Address:	NOT REQUIRED
Owner/Operator City, State, Zip:	NOT REQUIRED, ME 99999
Owner/Operator Telephone:	415-555-1212
Owner/Operator Telephone Ext:	Not reported
Owner/Operator Fax:	Not reported
Owner/Operator Email:	Not reported

Historic Generators:	
Receive Date:	1996-09-01 00:00:00.0
Handler Name:	MAHOOD'S AUTO BODY
Federal Waste Generator Description:	Small Quantity Generator
State District Owner:	CA
Large Quantity Handler of Universal Waste:	No
Recognized Trader Importer:	No
Recognized Trader Exporter:	No
Spent Lead Acid Battery Importer:	No
Spent Lead Acid Battery Exporter:	No
Current Record:	Yes
Non Storage Recycler Activity:	Not reported
Electronic Manifest Broker:	Not reported

List of NAICS Codes and Descriptions:	
NAICS Codes:	No NAICS Codes Found

Facility Has Received Notices of Violations:	
Violations:	No Violations Found

Evaluation Action Summary:	
Evaluations:	No Evaluations Found

FINDS:
Registry ID: 110002676033

Click Here:

Environmental Interest/Information System:

RCRAInfo is a national information system that supports the Resource Conservation and Recovery Act (RCRA) program through the tracking of events and activities related to facilities that generate, transport, and treat, store, or dispose of hazardous waste. RCRAInfo allows RCRA program staff to track the notification, permit, compliance, and corrective action activities required under RCRA.

[Click this hyperlink](#) while viewing on your computer to access additional FINDS: detail in the EDR Site Report.

ECHO:
Envid: 1000339901

Map ID
Direction
Distance
Elevation

MAP FINDINGS

Site

Database(s)

EDR ID Number
EPA ID Number

MAHOOD'S AUTO BODY (Continued)

1000339901

Registry ID: 110002676033
DFR URL: <http://echo.epa.gov/detailed-facility-report?fid=110002676033>
Name: MAHOOD'S AUTO BODY
Address: 8354 STANDUSTRIAL
City,State,Zip: STANTON, CA 90680

R461 THOROUGHbred OFFSHORE TOOLING
10732 CHESTNUT AV
< 1/8 STANTON, CA, CA 90680
1 ft.

EMI S106841070
N/A

Site 19 of 19 in cluster R

Relative: EMI:
Higher Name: THOROUGHbred OFFSHORE TOOLING
Address: 10732 CHESTNUT AV
Actual: City,State,Zip: STANTON, CA, CA 90680
68 ft. Year: 1987
County Code: 30
Air Basin: SC
Facility ID: 55592
Air District Name: SC
SIC Code: 3479
Air District Name: SOUTH COAST AQMD
Community Health Air Pollution Info System: Not reported
Consolidated Emission Reporting Rule: Not reported
Total Organic Hydrocarbon Gases Tons/Yr: 1
Reactive Organic Gases Tons/Yr: 1
Carbon Monoxide Emissions Tons/Yr: 0
NOX - Oxides of Nitrogen Tons/Yr: 0
SOX - Oxides of Sulphur Tons/Yr: 0
Particulate Matter Tons/Yr: 0
Part. Matter 10 Micrometers and Smllr Tons/Yr: 0

AF462 MARTINIC ENGINEERING
10932 CHESTNUT AVE
< 1/8 STANTON, CA 90680
1 ft.

HAZNET S123762964
HWTS N/A

Site 1 of 24 in cluster AF

Relative: HAZNET:
Lower Name: MARTINIC ENGINEERING
Address: 10932 CHESTNUT AVE
Actual: Address 2: Not reported
67 ft. City,State,Zip: STANTON, CA 906800000
Contact: INACTIVE/VALID #CAD982328940
Telephone: --
Mailing Name: Not reported
Mailing Address: 10932 CHESTNUT AVE

Year: 1989
Gepaid: CAL000000834
TSD EPA ID: CAD980884183
CA Waste Code: 181 - Other inorganic solid waste
Disposal Method: H01 - Transfer Station
Tons: 3

Map ID
Direction
Distance
Elevation

MAP FINDINGS

Site

Database(s)

EDR ID Number
EPA ID Number

MARTINIC ENGINEERING (Continued)

S123762964

HWTS:

Name: MARTINIC ENGINEERING
Address: 10932 CHESTNUT AVE
Address 2: Not reported
City,State,Zip: STANTON, CA 906800000
EPA ID: CAL000000834
Inactive Date: 01/01/1995
Create Date: 11/14/1989
Last Act Date: 07/24/2001
Mailing Name: Not reported
Mailing Address: 10932 CHESTNUT AVE
Mailing Address 2: Not reported
Mailing City,State,Zip: STANTON, CA 906800000
Owner Name: --
Owner Address: --
Owner Address 2: Not reported
Owner City,State,Zip: --, 99 --
Contact Name: INACTIVE/VALID #CAD982328940
Contact Address: PER SURVEY
Contact Address 2: Not reported
City,State,Zip: --, 99 --

AG463

**ABEL CONCRETE
8251 KATELLA
STANTON, CA**

RGA LUST

**S114568210
N/A**

**< 1/8
1 ft.**

Site 1 of 7 in cluster AG

**Relative:
Lower**

RGA LUST:

**Actual:
64 ft.**

Name: ABEL CONCRETE
Address: 8251 KATELLA
City: STANTON
State: STANTON
2012 ABEL CONCRETE 8251 KATELLA
Name: ABEL CONCRETE
Address: 8251 KATELLA
City: STANTON
State: STANTON
2011 ABEL CONCRETE 8251 KATELLA
Name: ABEL CONCRETE
Address: 8251 KATELLA
City: STANTON
State: STANTON
2010 ABEL CONCRETE 8251 KATELLA
Name: ABEL CONCRETE
Address: 8251 KATELLA
City: STANTON
State: STANTON
2009 ABEL CONCRETE 8251 KATELLA
Name: ABEL CONCRETE
Address: 8251 KATELLA
City: STANTON
State: STANTON
2008 ABEL CONCRETE 8251 KATELLA
Name: ABEL CONCRETE
Address: 8251 KATELLA
City: STANTON

Map ID
Direction
Distance
Elevation

MAP FINDINGS

Site

Database(s)

EDR ID Number
EPA ID Number

ABEL CONCRETE (Continued)

S114568210

State: STANTON
2007 ABEL CONCRETE 8251 KATELLA
Name: ABEL CONCRETE
Address: 8251 KATELLA
City: STANTON
State: STANTON
2006 ABEL CONCRETE 8251 KATELLA
Name: ABEL CONCRETE
Address: 8251 KATELLA
City: STANTON
State: STANTON
2005 ABEL CONCRETE 8251 KATELLA

AH464

**GERMAN CAR SVC
8210 KATTELA UNIT I
STANTON, CA 90680**

**RCRA-SQG
FINDS
ECHO**

**1000295504
CAD981682974**

**< 1/8
1 ft.**

Site 1 of 21 in cluster AH

**Relative:
Lower**

RCRA-SQG:

**Actual:
66 ft.**

Date Form Received by Agency: 1986-10-16 00:00:00.0
Handler Name: GERMAN CAR SVC
Handler Address: 8210 KATTELA UNIT I
Handler City,State,Zip: STANTON, CA 90680
EPA ID: CAD981682974
Contact Name: ENVIRONMENTAL MANAGER
Contact Address: 8210 KATTELA UNIT I
Contact City,State,Zip: STANTON, CA 90680
Contact Telephone: 714-897-6385
Contact Fax: Not reported
Contact Email: Not reported
Contact Title: Not reported
EPA Region: 09
Land Type: Not reported
Federal Waste Generator Description: Small Quantity Generator
Non-Notifier: Not reported
Biennial Report Cycle: Not reported
Accessibility: Not reported
Active Site Indicator: Handler Activities
State District Owner: CA
State District: 4
Mailing Address: KATTELA UNIT I
Mailing City,State,Zip: STANTON, CA 90680
Owner Name: TAYSEER ABDO
Owner Type: Private
Operator Name: NOT REQUIRED
Operator Type: Private
Short-Term Generator Activity: No
Importer Activity: No
Mixed Waste Generator: No
Transporter Activity: No
Transfer Facility Activity: No
Recycler Activity with Storage: No
Small Quantity On-Site Burner Exemption: No
Smelting Melting and Refining Furnace Exemption: No
Underground Injection Control: No
Off-Site Waste Receipt: No
Universal Waste Indicator: No

Map ID
Direction
Distance
Elevation

MAP FINDINGS

Site

Database(s)

EDR ID Number
EPA ID Number

GERMAN CAR SVC (Continued)

1000295504

Universal Waste Destination Facility:	No
Federal Universal Waste:	No
Active Site Fed-Reg Treatment Storage and Disposal Facility:	Not reported
Active Site Converter Treatment storage and Disposal Facility:	Not reported
Active Site State-Reg Treatment Storage and Disposal Facility:	Not reported
Active Site State-Reg Handler:	---
Federal Facility Indicator:	Not reported
Hazardous Secondary Material Indicator:	NN
Sub-Part K Indicator:	Not reported
Commercial TSD Indicator:	No
Treatment Storage and Disposal Type:	Not reported
2018 GPRA Permit Baseline:	Not on the Baseline
2018 GPRA Renewals Baseline:	Not on the Baseline
Permit Renewals Workload Universe:	Not reported
Permit Workload Universe:	Not reported
Permit Progress Universe:	Not reported
Post-Closure Workload Universe:	Not reported
Closure Workload Universe:	Not reported
202 GPRA Corrective Action Baseline:	No
Corrective Action Workload Universe:	No
Subject to Corrective Action Universe:	No
Non-TSDFs Where RCRA CA has Been Imposed Universe:	No
TSDFs Potentially Subject to CA Under 3004 (u)/(v) Universe:	No
TSDFs Only Subject to CA under Discretionary Auth Universe:	No
Corrective Action Priority Ranking:	No NCAPS ranking
Environmental Control Indicator:	No
Institutional Control Indicator:	No
Human Exposure Controls Indicator:	N/A
Groundwater Controls Indicator:	N/A
Operating TSDF Universe:	Not reported
Full Enforcement Universe:	Not reported
Significant Non-Complier Universe:	No
Unaddressed Significant Non-Complier Universe:	No
Addressed Significant Non-Complier Universe:	No
Significant Non-Complier With a Compliance Schedule Universe:	No
Financial Assurance Required:	Not reported
Handler Date of Last Change:	2000-09-15 17:29:55.0
Recognized Trader-Importer:	No
Recognized Trader-Exporter:	No
Importer of Spent Lead Acid Batteries:	No
Exporter of Spent Lead Acid Batteries:	No
Recycler Activity Without Storage:	Not reported
Manifest Broker:	Not reported
Sub-Part P Indicator:	No

Handler - Owner Operator:

Owner/Operator Indicator:	Owner
Owner/Operator Name:	TAYSEER ABDO
Legal Status:	Private
Date Became Current:	Not reported
Date Ended Current:	Not reported
Owner/Operator Address:	NOT REQUIRED
Owner/Operator City,State,Zip:	NOT REQUIRED, ME 99999
Owner/Operator Telephone:	415-555-1212
Owner/Operator Telephone Ext:	Not reported
Owner/Operator Fax:	Not reported

Map ID
Direction
Distance
Elevation

MAP FINDINGS

Site

Database(s)

EDR ID Number
EPA ID Number

GERMAN CAR SVC (Continued)

1000295504

Owner/Operator Email:	Not reported
Owner/Operator Indicator:	Operator
Owner/Operator Name:	NOT REQUIRED
Legal Status:	Private
Date Became Current:	Not reported
Date Ended Current:	Not reported
Owner/Operator Address:	NOT REQUIRED
Owner/Operator City, State, Zip:	NOT REQUIRED, ME 99999
Owner/Operator Telephone:	415-555-1212
Owner/Operator Telephone Ext:	Not reported
Owner/Operator Fax:	Not reported
Owner/Operator Email:	Not reported

Historic Generators:	
Receive Date:	1986-10-16 00:00:00.0
Handler Name:	GERMAN CAR SVC
Federal Waste Generator Description:	Small Quantity Generator
State District Owner:	CA
Large Quantity Handler of Universal Waste:	No
Recognized Trader Importer:	No
Recognized Trader Exporter:	No
Spent Lead Acid Battery Importer:	No
Spent Lead Acid Battery Exporter:	No
Current Record:	Yes
Non Storage Recycler Activity:	Not reported
Electronic Manifest Broker:	Not reported

List of NAICS Codes and Descriptions:	
NAICS Codes:	No NAICS Codes Found

Facility Has Received Notices of Violations:	
Violations:	No Violations Found

Evaluation Action Summary:	
Evaluations:	No Evaluations Found

FINDS:
Registry ID: 110002750826

Click Here:

Environmental Interest/Information System:

RCRAInfo is a national information system that supports the Resource Conservation and Recovery Act (RCRA) program through the tracking of events and activities related to facilities that generate, transport, and treat, store, or dispose of hazardous waste. RCRAInfo allows RCRA program staff to track the notification, permit, compliance, and corrective action activities required under RCRA.

[Click this hyperlink](#) while viewing on your computer to access additional FINDS: detail in the EDR Site Report.

ECHO:
Envid: 1000295504

Map ID
Direction
Distance
Elevation

MAP FINDINGS

Site

Database(s)

EDR ID Number
EPA ID Number

GERMAN CAR SVC (Continued)

1000295504

Registry ID: 110002750826
DFR URL: <http://echo.epa.gov/detailed-facility-report?fid=110002750826>
Name: GERMAN CAR SVC
Address: 8210 KATTELA UNIT I
City,State,Zip: STANTON, CA 90680

AH465

**ELF ELECTRONICS
8210 W KATELLA STE I
STANTON, CA 90680**

**HAZNET
HWTS**

**S113067960
N/A**

**< 1/8
1 ft.**

Site 2 of 21 in cluster AH

**Relative:
Lower**

HAZNET:

**Actual:
66 ft.**

Name: ELF ELECTRONICS
Address: 8210 W KATELLA STE I
Address 2: Not reported
City,State,Zip: STANTON, CA 906800000
Contact: HEUNG CHOI/OWNER
Telephone: 7143799779
Mailing Name: Not reported
Mailing Address: 8210 KATELLA AVE STE I

Year: 1997
Gepaid: CAL000120857
TSD EPA ID: CAL000024110
CA Waste Code: 181 - Other inorganic solid waste
Disposal Method: R01 - Recycler
Tons: 0.2

Year: 1996
Gepaid: CAL000120857
TSD EPA ID: HAHQ36034376
CA Waste Code: 181 - Other inorganic solid waste
Disposal Method: R01 - Recycler
Tons: 0.8205

Year: 1995
Gepaid: CAL000120857
TSD EPA ID: CAL000024110
CA Waste Code: 181 - Other inorganic solid waste
Disposal Method: R01 - Recycler
Tons: 0.553

Additional Info:

Year: 1996
Gen EPA ID: CAL000120857

Shipment Date: 19960125
Creation Date: 10/9/1996 0:00:00
Receipt Date: 19960125
Manifest ID: 93726973
Trans EPA ID: CAL000024110
Trans Name: Not reported
Trans 2 EPA ID: Not reported
Trans 2 Name: Not reported
TSDF EPA ID: CAL000024110

Map ID
Direction
Distance
Elevation

MAP FINDINGS

Site

Database(s)

EDR ID Number
EPA ID Number

ELF ELECTRONICS (Continued)

S113067960

Trans Name: Not reported
TSDF Alt EPA ID: HAHQ36034376
TSDF Alt Name: Not reported
Waste Code Description: 181 - Other inorganic solid waste Organics
RCRA Code: Not reported
Meth Code: R01 - Recycler
Quantity Tons: 0.8205
Waste Quantity: 1641
Quantity Unit: P
Additional Code 1: Not reported
Additional Code 2: Not reported
Additional Code 3: Not reported
Additional Code 4: Not reported
Additional Code 5: Not reported

Additional Info:

Year: 1997
Gen EPA ID: CAL000120857

Shipment Date: 19970725
Creation Date: 12/4/1997 0:00:00
Receipt Date: 19970725
Manifest ID: 93727129
Trans EPA ID: CAL000024110
Trans Name: Not reported
Trans 2 EPA ID: Not reported
Trans 2 Name: Not reported
TSDF EPA ID: CAL000024110
Trans Name: Not reported
TSDF Alt EPA ID: Not reported
TSDF Alt Name: Not reported
Waste Code Description: 181 - Other inorganic solid waste Organics
RCRA Code: D008
Meth Code: R01 - Recycler
Quantity Tons: 0.2
Waste Quantity: 400
Quantity Unit: P
Additional Code 1: Not reported
Additional Code 2: Not reported
Additional Code 3: Not reported
Additional Code 4: Not reported
Additional Code 5: Not reported

Additional Info:

Year: 1995
Gen EPA ID: CAL000120857

Shipment Date: 19950118
Creation Date: 3/28/1996 0:00:00
Receipt Date: 19950118
Manifest ID: 93726853
Trans EPA ID: CAL000024110
Trans Name: Not reported
Trans 2 EPA ID: Not reported
Trans 2 Name: Not reported
TSDF EPA ID: CAL000024110

Map ID
Direction
Distance
Elevation

MAP FINDINGS

Site

Database(s)

EDR ID Number
EPA ID Number

ELF ELECTRONICS (Continued)

S113067960

Trans Name: Not reported
TSDF Alt EPA ID: Not reported
TSDF Alt Name: Not reported
Waste Code Description: 181 - Other inorganic solid waste Organics
RCRA Code: Not reported
Meth Code: R01 - Recycler
Quantity Tons: 0.553
Waste Quantity: 1106
Quantity Unit: P
Additional Code 1: Not reported
Additional Code 2: Not reported
Additional Code 3: Not reported
Additional Code 4: Not reported
Additional Code 5: Not reported

HWTS:

Name: ELF ELECTRONICS
Address: 8210 W KATELLA STE I
Address 2: Not reported
City,State,Zip: STANTON, CA 906800000
EPA ID: CAL000120857
Inactive Date: 06/30/1998
Create Date: 12/09/1994
Last Act Date: 04/27/1999
Mailing Name: Not reported
Mailing Address: 8210 KATELLA AVE STE I
Mailing Address 2: Not reported
Mailing City,State,Zip: STANTON, CA 906803271
Owner Name: HEUNG CHOI
Owner Address: 8210 KATELLA AVE STE I
Owner Address 2: Not reported
Owner City,State,Zip: STANTON, CA 906803271
Contact Name: HEUNG CHOI/OWNER
Contact Address: INACT PER 98VQ FINAL NOTICE
Contact Address 2: - BATCH 4/27
City,State,Zip: STANTON, CA 906803271

AI466 KATELLA PLYWOOD AND LUMBER CO
8121 KATELLA AVE
STANTON, CA 90680
Site 1 of 7 in cluster AI

FINDS 1025963483
N/A

< 1/8
1 ft.

Relative: FINDS:
Lower Registry ID: 110070572914

Actual:
67 ft. Click Here:

Environmental Interest/Information System:

RCRAInfo is a national information system that supports the Resource Conservation and Recovery Act (RCRA) program through the tracking of events and activities related to facilities that generate, transport, and treat, store, or dispose of hazardous waste. RCRAInfo allows RCRA program staff to track the notification, permit, compliance, and corrective action activities required under RCRA.

[Click this hyperlink](#) while viewing on your computer to access additional FINDS: detail in the EDR Site Report.

Map ID
Direction
Distance
Elevation

MAP FINDINGS

Site

Database(s)

EDR ID Number
EPA ID Number

AG467

ABEL CONCRETE
8251 KATELLA AVE
STANTON, CA

RGA LUST

S114568209
N/A

< 1/8
1 ft.

Site 2 of 7 in cluster AG

Relative:
Lower

RGA LUST:

Actual:
64 ft.

Name: ABEL CONCRETE
Address: 8251 KATELLA AVE
City: STANTON
State: STANTON
2003 ABEL CONCRETE 8251 KATELLA AVE
Name: ABEL CONCRETE
Address: 8251 KATELLA AVE
City: STANTON
State: STANTON
2001 ABEL CONCRETE 8251 KATELLA AVE

AJ468

UNITED ELECTRICAL ENTERPRISES
8032 CHESTER
STANTON, CA

RGA LUST

S114709594
N/A

< 1/8
1 ft.

Site 1 of 26 in cluster AJ

Relative:
Lower

RGA LUST:

Actual:
66 ft.

Name: UNITED ELECTRICAL ENTERPRISES
Address: 8032 CHESTER
City: STANTON
State: STANTON
2012 UNITED ELECTRICAL ENTERPRISES 8032 CHESTER
Name: UNITED ELECTRICAL ENTERPRISES
Address: 8032 CHESTER
City: STANTON
State: STANTON
2011 UNITED ELECTRICAL ENTERPRISES 8032 CHESTER
Name: UNITED ELECTRICAL ENTERPRISES
Address: 8032 CHESTER
City: STANTON
State: STANTON
2010 UNITED ELECTRICAL ENTERPRISES 8032 CHESTER
Name: UNITED ELECTRICAL ENTERPRISES
Address: 8032 CHESTER
City: STANTON
State: STANTON
2009 UNITED ELECTRICAL ENTERPRISES 8032 CHESTER
Name: UNITED ELECTRICAL ENTERPRISES
Address: 8032 CHESTER
City: STANTON
State: STANTON
2008 UNITED ELECTRICAL ENTERPRISES 8032 CHESTER
Name: UNITED ELECTRICAL ENTERPRISES
Address: 8032 CHESTER
City: STANTON
State: STANTON
2007 UNITED ELECTRICAL ENTERPRISES 8032 CHESTER
Name: UNITED ELECTRICAL ENTERPRISES
Address: 8032 CHESTER
City: STANTON
State: STANTON
2006 UNITED ELECTRICAL ENTERPRISES 8032 CHESTER

Map ID
Direction
Distance
Elevation

MAP FINDINGS

Site

Database(s)

EDR ID Number
EPA ID Number

UNITED ELECTRICAL ENTERPRISES (Continued)

S114709594

Name: UNITED ELECTRICAL ENTERPRISES
Address: 8032 CHESTER
City: STANTON
State: STANTON
2005 UNITED ELECTRICAL ENTERPRISES 8032 CHESTER

AJ469 **TARGET STATION #32**
10961 BEACH BLVD # 32
< 1/8 **STANTON, CA 90680**
1 ft.

UST **U003941873**
N/A

Site 2 of 26 in cluster AJ

Relative: UST:
Lower Name: TARGET STATION #32
Address: 10961 BEACH BLVD # 32
Actual: City,State,Zip: STANTON, CA 90680
65 ft. Facility ID: 5045
Permitting Agency: ORANGE COUNTY
Latitude: 33.80334
Longitude: -117.99329

AJ470 **UNITED ELECTRICAL ENTERPRISES**
8032 CHESTER
< 1/8 **STANTON, CA 90680**
1 ft.

FINDS **1023293022**
N/A

Site 3 of 26 in cluster AJ

Relative: FINDS:
Lower Registry ID: 110065846231
Actual: Click Here:
66 ft.

Environmental Interest/Information System:
STATE MASTER

[Click this hyperlink](#) while viewing on your computer to access
additional FINDS: detail in the EDR Site Report.

AF471 **INTRO**
10931 COURT ST
< 1/8 **STANTON, CA 90680**
1 ft.

HAZNET **S112924629**
HWTS **N/A**

Site 2 of 24 in cluster AF

Relative: HAZNET:
Lower Name: INTRO
Actual: Address: 10931 COURT ST
67 ft. Address 2: Not reported
City,State,Zip: STANTON, CA 906800000
Contact: VICTOR MORENO
Telephone: 7142299696
Mailing Name: Not reported
Mailing Address: 10931 COURT ST

Year: 2005
Gepaid: CAC002556203

Map ID
Direction
Distance
Elevation

MAP FINDINGS

Site

Database(s)

EDR ID Number
EPA ID Number

INTRO (Continued)

S112924629

TSD EPA ID:	CAD099452708
CA Waste Code:	221 - Waste oil and mixed oil
Disposal Method:	R01 - Recycler
Tons:	0.95
Year:	2005
Gepaid:	CAC002556203
TSD EPA ID:	AZR000033381
CA Waste Code:	221 - Waste oil and mixed oil
Disposal Method:	-
Tons:	1.14
Year:	2004
Gepaid:	CAC002556203
TSD EPA ID:	CAT080013352
CA Waste Code:	221 - Waste oil and mixed oil
Disposal Method:	R01 - Recycler
Tons:	1.368
Year:	2004
Gepaid:	CAC002556203
TSD EPA ID:	CAD099452708
CA Waste Code:	221 - Waste oil and mixed oil
Disposal Method:	R01 - Recycler
Tons:	1.14
Year:	2003
Gepaid:	CAC002556203
TSD EPA ID:	CAD981696420
CA Waste Code:	221 - Waste oil and mixed oil
Disposal Method:	R01 - Recycler
Tons:	1.14
Year:	2003
Gepaid:	CAC002556203
TSD EPA ID:	CAT080013352
CA Waste Code:	221 - Waste oil and mixed oil
Disposal Method:	R01 - Recycler
Tons:	2.28
Year:	2003
Gepaid:	CAC002556203
TSD EPA ID:	CAT080013352
CA Waste Code:	223 - Unspecified oil-containing waste
Disposal Method:	R01 - Recycler
Tons:	0.834
Year:	2002
Gepaid:	CAC002556203
TSD EPA ID:	CAD981696420
CA Waste Code:	221 - Waste oil and mixed oil
Disposal Method:	R01 - Recycler
Tons:	0.836

Additional Info:

Year: 2005

Map ID
Direction
Distance
Elevation

MAP FINDINGS

Site

Database(s)

EDR ID Number
EPA ID Number

INTRO (Continued)

S112924629

Gen EPA ID:	CAC002556203
Shipment Date:	20050808
Creation Date:	10/27/2005 10:06:21
Receipt Date:	Not reported
Manifest ID:	24531078
Trans EPA ID:	CAD983615501
Trans Name:	PACIFIC OIL COMPANY
Trans 2 EPA ID:	Not reported
Trans 2 Name:	Not reported
TSDf EPA ID:	AZR000033381
Trans Name:	MESA OIL INC
TSDf Alt EPA ID:	Not reported
TSDf Alt Name:	Not reported
Waste Code Description:	221 - Waste oil and mixed oil
RCRA Code:	Not reported
Meth Code:	- Not reported
Quantity Tons:	1.14
Waste Quantity:	300
Quantity Unit:	G
Additional Code 1:	Not reported
Additional Code 2:	Not reported
Additional Code 3:	Not reported
Additional Code 4:	Not reported
Additional Code 5:	Not reported
Shipment Date:	20050714
Creation Date:	10/11/2005 18:31:29
Receipt Date:	20050722
Manifest ID:	24530940
Trans EPA ID:	CAD983615501
Trans Name:	PACIFIC OIL COMPANY
Trans 2 EPA ID:	Not reported
Trans 2 Name:	Not reported
TSDf EPA ID:	CAD099452708
Trans Name:	INDUSTRIAL SERVICE OIL CO
TSDf Alt EPA ID:	CAD099452708
TSDf Alt Name:	Not reported
Waste Code Description:	221 - Waste oil and mixed oil
RCRA Code:	Not reported
Meth Code:	R01 - Recycler
Quantity Tons:	0.95
Waste Quantity:	250
Quantity Unit:	G
Additional Code 1:	Not reported
Additional Code 2:	Not reported
Additional Code 3:	Not reported
Additional Code 4:	Not reported
Additional Code 5:	Not reported
Additional Info:	
Year:	2003
Gen EPA ID:	CAC002556203
Shipment Date:	20031219
Creation Date:	8/13/2004 7:53:20
Receipt Date:	20031222

Map ID
Direction
Distance
Elevation

MAP FINDINGS

Site

Database(s)

EDR ID Number
EPA ID Number

INTRO (Continued)

S112924629

Manifest ID:	23486138
Trans EPA ID:	CAD983615501
Trans Name:	PACIFIC OIL COMPANY
Trans 2 EPA ID:	Not reported
Trans 2 Name:	Not reported
TSDf EPA ID:	CAT080013352
Trans Name:	DEMENNO KERDOON
TSDf Alt EPA ID:	CAT080013352
TSDf Alt Name:	Not reported
Waste Code Description:	221 - Waste oil and mixed oil
RCRA Code:	Not reported
Meth Code:	R01 - Recycler
Quantity Tons:	2.28
Waste Quantity:	600
Quantity Unit:	G
Additional Code 1:	Not reported
Additional Code 2:	Not reported
Additional Code 3:	Not reported
Additional Code 4:	Not reported
Additional Code 5:	Not reported
Shipment Date:	20030822
Creation Date:	8/2/2004 9:38:39
Receipt Date:	20030822
Manifest ID:	22397521
Trans EPA ID:	CAD983615501
Trans Name:	Not reported
Trans 2 EPA ID:	Not reported
Trans 2 Name:	Not reported
TSDf EPA ID:	CAT080013352
Trans Name:	Not reported
TSDf Alt EPA ID:	CAT080013352
TSDf Alt Name:	Not reported
Waste Code Description:	223 - Unspecified oil-containing waste
RCRA Code:	Not reported
Meth Code:	R01 - Recycler
Quantity Tons:	0.834
Waste Quantity:	200
Quantity Unit:	G
Additional Code 1:	Not reported
Additional Code 2:	Not reported
Additional Code 3:	Not reported
Additional Code 4:	Not reported
Additional Code 5:	Not reported
Shipment Date:	20030702
Creation Date:	7/22/2004 9:56:39
Receipt Date:	20030703
Manifest ID:	22397222
Trans EPA ID:	CAD983615501
Trans Name:	Not reported
Trans 2 EPA ID:	Not reported
Trans 2 Name:	Not reported
TSDf EPA ID:	CAD981696420
Trans Name:	Not reported
TSDf Alt EPA ID:	CAD981696420
TSDf Alt Name:	Not reported

Map ID
Direction
Distance
Elevation

MAP FINDINGS

Site

Database(s)

EDR ID Number
EPA ID Number

INTRO (Continued)

S112924629

Waste Code Description:	221 - Waste oil and mixed oil
RCRA Code:	Not reported
Meth Code:	R01 - Recycler
Quantity Tons:	1.14
Waste Quantity:	300
Quantity Unit:	G
Additional Code 1:	Not reported
Additional Code 2:	Not reported
Additional Code 3:	Not reported
Additional Code 4:	Not reported
Additional Code 5:	Not reported

Additional Info:

Year:	2004
Gen EPA ID:	CAC002556203

Shipment Date:	20041022
Creation Date:	1/20/2005 18:31:32
Receipt Date:	20041030
Manifest ID:	24054454
Trans EPA ID:	CAD983615501
Trans Name:	PACIFIC OIL COMPANY
Trans 2 EPA ID:	Not reported
Trans 2 Name:	Not reported
TSDf EPA ID:	CAT080013352
Trans Name:	DEMMENO/KERDOON
TSDf Alt EPA ID:	CAT080013352
TSDf Alt Name:	Not reported
Waste Code Description:	221 - Waste oil and mixed oil
RCRA Code:	Not reported
Meth Code:	R01 - Recycler
Quantity Tons:	1.368
Waste Quantity:	360
Quantity Unit:	G
Additional Code 1:	Not reported
Additional Code 2:	Not reported
Additional Code 3:	Not reported
Additional Code 4:	Not reported
Additional Code 5:	Not reported

Shipment Date:	20040623
Creation Date:	11/1/2004 9:00:46
Receipt Date:	20040628
Manifest ID:	23485871
Trans EPA ID:	CAD983615501
Trans Name:	PACIFIC OIL COMPANY
Trans 2 EPA ID:	Not reported
Trans 2 Name:	Not reported
TSDf EPA ID:	CAD099452708
Trans Name:	INDUSTRIAL SERVICE OIL COMPANY
TSDf Alt EPA ID:	CAD099452708
TSDf Alt Name:	Not reported
Waste Code Description:	221 - Waste oil and mixed oil
RCRA Code:	NA
Meth Code:	R01 - Recycler
Quantity Tons:	1.045
Waste Quantity:	275

Map ID
Direction
Distance
Elevation

MAP FINDINGS

Site

Database(s)

EDR ID Number
EPA ID Number

INTRO (Continued)

S112924629

Quantity Unit: G
Additional Code 1: Not reported
Additional Code 2: Not reported
Additional Code 3: Not reported
Additional Code 4: Not reported
Additional Code 5: Not reported

Shipment Date: 20040105
Creation Date: 8/12/2004 8:09:46
Receipt Date: 20040109
Manifest ID: 23486192
Trans EPA ID: CAD983615501
Trans Name: PACIFIC OIL COMPANY
Trans 2 EPA ID: Not reported
Trans 2 Name: Not reported
TSDF EPA ID: CAD099452708
Trans Name: INDUSTRIAL SERVICE OIL CO
TSDF Alt EPA ID: CAD099452708
TSDF Alt Name: Not reported
Waste Code Description: 221 - Waste oil and mixed oil
RCRA Code: Not reported
Meth Code: R01 - Recycler
Quantity Tons: 0.095
Waste Quantity: 25
Quantity Unit: G
Additional Code 1: Not reported
Additional Code 2: Not reported
Additional Code 3: Not reported
Additional Code 4: Not reported
Additional Code 5: Not reported

Additional Info:

Year: 2002
Gen EPA ID: CAC002556203

Shipment Date: 20020913
Creation Date: 1/27/2003 18:33:26
Receipt Date: 20020916
Manifest ID: 21825745
Trans EPA ID: CAD983615501
Trans Name: Not reported
Trans 2 EPA ID: Not reported
Trans 2 Name: Not reported
TSDF EPA ID: CAD981696420
Trans Name: Not reported
TSDF Alt EPA ID: Not reported
TSDF Alt Name: Not reported
Waste Code Description: 221 - Waste oil and mixed oil
RCRA Code: Not reported
Meth Code: R01 - Recycler
Quantity Tons: 0.836
Waste Quantity: 220
Quantity Unit: G
Additional Code 1: Not reported
Additional Code 2: Not reported
Additional Code 3: Not reported
Additional Code 4: Not reported

Map ID
Direction
Distance
Elevation

MAP FINDINGS

Site

Database(s)

EDR ID Number
EPA ID Number

INTRO (Continued)

S112924629

Additional Code 5: Not reported

HWTS:

Name: INTRO
Address: 10931 COURT ST
Address 2: Not reported
City,State,Zip: STANTON, CA 906800000
EPA ID: CAC002556203
Inactive Date: 08/19/2003
Create Date: 09/09/2002
Last Act Date: 08/19/2003
Mailing Name: Not reported
Mailing Address: 10931 COURT ST
Mailing Address 2: Not reported
Mailing City,State,Zip: STANTON, CA 906800000
Owner Name: VICTOR MORENO
Owner Address: 10931 COURT ST
Owner Address 2: Not reported
Owner City,State,Zip: STANTON, CA 906800000
Contact Name: VICTOR MORENO
Contact Address: 10931 COURT ST
Contact Address 2: Not reported
City,State,Zip: STANTON, CA 906800000

AI472 KATELLA PLYWOOD AND LUMBER CO
8121 KATELLA AVE
STANTON, CA 90680

RCRA NonGen / NLR 1025827969
CAC003007522

< 1/8
1 ft.

Site 2 of 7 in cluster AI

Relative:
Lower
Actual:
67 ft.

RCRA NonGen / NLR:
Date Form Received by Agency: 2019-03-27 00:00:00.0
Handler Name: KATELLA PLYWOOD AND LUMBER CO
Handler Address: 8121 KATELLA AVE
Handler City,State,Zip: STANTON, CA 90680
EPA ID: CAC003007522
Contact Name: BRIAN WILSON
Contact Address: 8121 KATELLA AVE
Contact City,State,Zip: STANTON, CA 90680
Contact Telephone: 714-527-5124
Contact Fax: Not reported
Contact Email: KATELLAPLYWOOD@SBCGLOBAL.NET
Contact Title: Not reported
EPA Region: 09
Land Type: Not reported
Federal Waste Generator Description: Not a generator, verified
Non-Notifier: Not reported
Biennial Report Cycle: Not reported
Accessibility: Not reported
Active Site Indicator: Handler Activities
State District Owner: Not reported
State District: Not reported
Mailing Address: 8121 KATELLA AVE
Mailing City,State,Zip: STANTON, CA 90680
Owner Name: BRIAN WILSON
Owner Type: Other
Operator Name: BRIAN WILSON

Map ID
Direction
Distance
Elevation

MAP FINDINGS

Site

Database(s)

EDR ID Number
EPA ID Number

KATELLA PLYWOOD AND LUMBER CO (Continued)

1025827969

Operator Type:	Other
Short-Term Generator Activity:	No
Importer Activity:	No
Mixed Waste Generator:	No
Transporter Activity:	No
Transfer Facility Activity:	No
Recycler Activity with Storage:	No
Small Quantity On-Site Burner Exemption:	No
Smelting Melting and Refining Furnace Exemption:	No
Underground Injection Control:	No
Off-Site Waste Receipt:	No
Universal Waste Indicator:	Yes
Universal Waste Destination Facility:	Yes
Federal Universal Waste:	No
Active Site Fed-Reg Treatment Storage and Disposal Facility:	Not reported
Active Site Converter Treatment storage and Disposal Facility:	Not reported
Active Site State-Reg Treatment Storage and Disposal Facility:	Not reported
Active Site State-Reg Handler:	---
Federal Facility Indicator:	Not reported
Hazardous Secondary Material Indicator:	N
Sub-Part K Indicator:	Not reported
Commercial TSD Indicator:	No
Treatment Storage and Disposal Type:	Not reported
2018 GPRA Permit Baseline:	Not on the Baseline
2018 GPRA Renewals Baseline:	Not on the Baseline
Permit Renewals Workload Universe:	Not reported
Permit Workload Universe:	Not reported
Permit Progress Universe:	Not reported
Post-Closure Workload Universe:	Not reported
Closure Workload Universe:	Not reported
202 GPRA Corrective Action Baseline:	No
Corrective Action Workload Universe:	No
Subject to Corrective Action Universe:	No
Non-TSDFs Where RCRA CA has Been Imposed Universe:	No
TSDFs Potentially Subject to CA Under 3004 (u)/(v) Universe:	No
TSDFs Only Subject to CA under Discretionary Auth Universe:	No
Corrective Action Priority Ranking:	No NCAPS ranking
Environmental Control Indicator:	No
Institutional Control Indicator:	No
Human Exposure Controls Indicator:	N/A
Groundwater Controls Indicator:	N/A
Operating TSDF Universe:	Not reported
Full Enforcement Universe:	Not reported
Significant Non-Complier Universe:	No
Unaddressed Significant Non-Complier Universe:	No
Addressed Significant Non-Complier Universe:	No
Significant Non-Complier With a Compliance Schedule Universe:	No
Financial Assurance Required:	Not reported
Handler Date of Last Change:	2019-06-26 18:51:21.0
Recognized Trader-Importer:	No
Recognized Trader-Exporter:	No
Importer of Spent Lead Acid Batteries:	No
Exporter of Spent Lead Acid Batteries:	No
Recycler Activity Without Storage:	No
Manifest Broker:	No
Sub-Part P Indicator:	No

Map ID
Direction
Distance
Elevation

MAP FINDINGS

Site

Database(s)

EDR ID Number
EPA ID Number

KATELLA PLYWOOD AND LUMBER CO (Continued)

1025827969

Handler - Owner Operator:

Owner/Operator Indicator:	Operator
Owner/Operator Name:	BRIAN WILSON
Legal Status:	Other
Date Became Current:	Not reported
Date Ended Current:	Not reported
Owner/Operator Address:	8121 KATELLA AVE
Owner/Operator City,State,Zip:	STANTON, CA 90680
Owner/Operator Telephone:	714-527-5124
Owner/Operator Telephone Ext:	Not reported
Owner/Operator Fax:	Not reported
Owner/Operator Email:	Not reported

Owner/Operator Indicator:	Owner
Owner/Operator Name:	BRIAN WILSON
Legal Status:	Other
Date Became Current:	Not reported
Date Ended Current:	Not reported
Owner/Operator Address:	8121 KATELLA AVE
Owner/Operator City,State,Zip:	STANTON, CA 90680
Owner/Operator Telephone:	714-527-5124
Owner/Operator Telephone Ext:	Not reported
Owner/Operator Fax:	Not reported
Owner/Operator Email:	Not reported

Historic Generators:

Receive Date:	2019-03-27 00:00:00.0
Handler Name:	KATELLA PLYWOOD AND LUMBER CO
Federal Waste Generator Description:	Not a generator, verified
State District Owner:	Not reported
Large Quantity Handler of Universal Waste:	No
Recognized Trader Importer:	No
Recognized Trader Exporter:	No
Spent Lead Acid Battery Importer:	No
Spent Lead Acid Battery Exporter:	No
Current Record:	Yes
Non Storage Recycler Activity:	Not reported
Electronic Manifest Broker:	Not reported

List of NAICS Codes and Descriptions:

NAICS Code:	425110
NAICS Description:	BUSINESS TO BUSINESS ELECTRONIC MARKETS

Facility Has Received Notices of Violations:

Violations:	No Violations Found
-------------	---------------------

Evaluation Action Summary:

Evaluations:	No Evaluations Found
--------------	----------------------

Map ID
Direction
Distance
Elevation

MAP FINDINGS

Site

Database(s)

EDR ID Number
EPA ID Number

AI473 **KATELLA PLYWOOD & LUMBER CO**
8121 KATELLA AVE
STANTON, CA 90680

< 1/8
1 ft.

UST
SWEEPS UST
CERS

U003940248
N/A

Site 3 of 7 in cluster AI

Relative:
Lower

UST:

Actual:
67 ft.

Name: KATELLA PLYWOOD & LUMBER CO
Address: 8121 KATELLA AVE
City,State,Zip: STANTON, CA 90680
Facility ID: 8114
Permitting Agency: ORANGE COUNTY
Latitude: 33.8049429
Longitude: -117.989378

SWEEPS UST:

Name: KATELLA PLYWOOD & LUMBER CO
Address: 8121 KATELLA AVE
City: STANTON
Status: Active
Comp Number: 8114
Number: 9
Board Of Equalization: 44-016671
Referral Date: 09-30-92
Action Date: 09-15-92
Created Date: 02-29-88
Owner Tank Id: Not reported
SWRCB Tank Id: 30-000-008114-000001
Tank Status: A
Capacity: 6000
Active Date: Not reported
Tank Use: M.V. FUEL
STG: P
Content: REG UNLEADED
Number Of Tanks: 2

Name: KATELLA PLYWOOD & LUMBER CO
Address: 8121 KATELLA AVE
City: STANTON
Status: Active
Comp Number: 8114
Number: 9
Board Of Equalization: 44-016671
Referral Date: 09-30-92
Action Date: 09-15-92
Created Date: 02-29-88
Owner Tank Id: Not reported
SWRCB Tank Id: 30-000-008114-000002
Tank Status: A
Capacity: 6000
Active Date: Not reported
Tank Use: M.V. FUEL
STG: P
Content: REG UNLEADED
Number Of Tanks: Not reported

CERS:

Name: KATELLA PLYWOOD & LUMBER

Map ID
Direction
Distance
Elevation

MAP FINDINGS

EDR ID Number
EPA ID Number

KATELLA PLYWOOD & LUMBER CO (Continued)

U003940248

Address: 8121 KATELLA AV
City,State,Zip: STANTON, CA 90680
Site ID: 411597
CERS ID: 10546672
CERS Description: Chemical Storage Facilities

Violations:
Site ID: 411597
Site Name: KATELLA PLYWOOD & LUMBER
Violation Date: 03-20-2019
Citation: HSC 6.95 25508.1(a)-(f) - California Health and Safety Code, Chapter 6.95, Section(s) 25508.1(a)-(f)
Violation Description: Failure to electronically update business plan within 30 days of any one of the following events: A 100 percent or more increase in the quantity of a previously disclosed material. Any handling of a previously undisclosed hazardous materials at or above reportable quantities. A change of business address, business ownership, or business name. A substantial change in the handler's operations that requires modification to any portion of the business plan.
Violation Notes: Returned to compliance on 03/20/2019. OBSERVATION: The business failed to update business plan within 30 days when one of the following occurs: a 100 percent or more increase in the quantity of a previously disclosed material; any handling of a previously undisclosed hazardous material; a change of business address, business ownership, or business name; or a substantial change in the handler's operations that requires modification to any portion of the business plan. CORRECTIVE ACTION: Facility updated hazardous materials inventory during the inspection to reflect the correct amount of Propane on site. No further action required.
Violation Division: Orange County Environmental Health
Violation Program: HMRRP
Violation Source: CERS

Evaluation:
Eval General Type: Other/Unknown
Eval Date: 03-10-2016
Violations Found: No
Eval Type: Other, not routine, done by local agency
Eval Notes: Accepted Esubmit submission. Re certified per on site inspection.
Eval Division: Orange County Environmental Health
Eval Program: HMRRP
Eval Source: CERS

Eval General Type: Compliance Evaluation Inspection
Eval Date: 03-09-2016
Violations Found: No
Eval Type: Routine done by local agency
Eval Notes: On site to conduct hazardous materials chemical inventory and business emergency plan inspection this date, consent to enter, inspect and take photographs was given by Brian. The HMBEP has been submitted through ----E-submit The facility has the following hazardous materials that exceed the required disclosure quantities: -- Propane -- Regular Gasoline Note: Please review the maximum amount of each chemical that is onsite. Also review the average daily amount and revise it so that it reflects the amount of each chemical that is typically onsite. Reporting thresholds are 500 pounds of solid or 55 gallons of liquid or 200 cubic feet of gas. .

Map ID
Direction
Distance
Elevation

MAP FINDINGS

Site

Database(s)

EDR ID Number
EPA ID Number

KATELLA PLYWOOD & LUMBER CO (Continued)

U003940248

Eval Division: Orange County Environmental Health
Eval Program: HMRRP
Eval Source: CERS

Eval General Type: Compliance Evaluation Inspection
Eval Date: 03-20-2019
Violations Found: Yes
Eval Type: Routine done by local agency
Eval Notes: On site for routine hazardous materials and business emergency plan inspection. Consent to enter and inspect granted by Brian Wilson, Owner. Observed the facility and inspected hazardous materials storage. The following materials were observed in amounts that meet or exceed the minimum volumes required for disclosure: - 1,000 gallons of Gasoline - 306 gallons of Propane The following documentation submitted to CERS on 3/20/2019 has been reviewed and ACCEPTED: - Business Activities - Owner/Operator Information - Hazardous Materials Inventory - Site Map - Emergency Response Plan - Employee Training Plan The facility is responsible for identifying all hazardous materials, to include hazardous wastes, which are above disclosure thresholds of 55 gallons for liquids, 500 pounds for solids, & 200 cubic feet for gases. If there is a change in the type or amount of chemicals that are maintained on site, please submit revised documents (electronically) within 30 [Truncated]

Eval Division: Orange County Environmental Health
Eval Program: HMRRP
Eval Source: CERS

Eval General Type: Other/Unknown
Eval Date: 04-19-2017
Violations Found: No
Eval Type: Other, not routine, done by local agency
Eval Notes: Reviewed facility's CERS HMBP submission. All submittal elements accepted. Suggestions were made for the hazardous material inventory. The emergency response plan will need to be updated at time of inspection. Submission accepted however please note for the following: Hazardous Materials Inventory - The maximum daily amount should reflect the maximum amount of that material that you may have on site at any one time. The average daily amount should reflect the amount of that material that may be present at any one time. For example, a 55 gallon drum of motor oil has a maximum daily amount of 55 gallons, but may have an average daily amount of 30 or 40 gallons.

Eval Division: Orange County Environmental Health
Eval Program: HMRRP
Eval Source: CERS

Eval General Type: Other/Unknown
Eval Date: 05-14-2015
Violations Found: No
Eval Type: Other, not routine, done by local agency
Eval Notes: Submittal has been declined due to the following: 1. Business Activities - CHECK - Hazardous Materials box - Uncheck - Above ground Petroleum Storage Tank - unless you Own or operate ASTs above these thresholds: Store greater than 1,320 gallons of petroleum products (new or used) in aboveground tanks or containers (55 gallons or greater container) . If you do have above the 1,320 please indicate in you chemical inventory. 2. Please complete the CAS Numbers on all chemical inventories. CAS numbers can be found online. 3. Please

Map ID
Direction
Distance
Elevation

MAP FINDINGS

Site

Database(s)

EDR ID Number
EPA ID Number

KATELLA PLYWOOD & LUMBER CO (Continued)

U003940248

complete the required Business Emergency Plan sections of prevention, mitigation, abatement and training.
Orange County Environmental Health
HMRRP
CERS

Eval Division:
Eval Program:
Eval Source:

Eval General Type: Other/Unknown
Eval Date: 06-22-2015
Violations Found: No
Eval Type: Other, not routine, done by local agency
Eval Notes: Submittal has been declined due to the following: 1. Business Activities - CHECK - Hazardous Materials box EPA ID number are for Hazardous waste Generators G (Erase # in this area) - Uncheck - Above ground Petroleum Storage Tank - unless you Own or operate ASTs above these thresholds: Store greater than 1,320 gallons of petroleum products (new or used) in aboveground tanks or containers (55 gallons or greater container) . If you do have above the 1,320 please indicate in you chemical inventory. 2. Please complete the CAS Numbers on all chemical inventories. CAS numbers can be found online. 3. Please complete the required Business Emergency Plan sections of prevention, mitigation, abatement and training. Jennifer Negro - jnegro@ochca.com

Eval Division:
Eval Program:
Eval Source:

Eval General Type: Other/Unknown
Eval Date: 06-25-2015
Violations Found: No
Eval Type: Other, not routine, done by local agency
Eval Notes: consult on HMBP
Eval Division: Orange County Environmental Health
Eval Program: HMRRP
Eval Source: CERS

Eval General Type: Other/Unknown
Eval Date: 06-26-2015
Violations Found: No
Eval Type: Other, not routine, done by local agency
Eval Notes: Discussed Portal submission on this date
Eval Division: Orange County Environmental Health
Eval Program: HMRRP
Eval Source: CERS

Eval General Type: Other/Unknown
Eval Date: 07-06-2015
Violations Found: No
Eval Type: Other, not routine, done by local agency
Eval Notes: Declined Portal Submission no changes made Submittal has been declined due to the following: 1. Business Activities - CHECK - Hazardous Materials box EPA ID number are for Hazardous waste Generators G (Erase # in this area) - Uncheck - Above ground Petroleum Storage Tank - unless you Own or operate ASTs above these thresholds: Store greater than 1,320 gallons of petroleum products (new or used) in aboveground tanks or containers (55 gallons or greater container) . If you do have above the 1,320 please indicate in you chemical inventory. 2. Please complete the CAS Numbers on all chemical inventories. CAS numbers can be found online. 3. Please complete the required Business

Map ID
Direction
Distance
Elevation

MAP FINDINGS

Site

Database(s)

EDR ID Number
EPA ID Number

KATELLA PLYWOOD & LUMBER CO (Continued)

U003940248

Emergency Plan sections of prevention, mitigation, abatement and training. Jennifer Negro - jnegro@ochca.com
Orange County Environmental Health
HMRRP
CERS

Eval Division:
Eval Program:
Eval Source:

Eval General Type: Other/Unknown
Eval Date: 07-07-2015
Violations Found: No
Eval Type: Other, not routine, done by local agency
Eval Notes: Spoke to Hellen on this date regarding HMBP
Eval Division: Orange County Environmental Health
Eval Program: HMRRP
Eval Source: CERS

Eval General Type: Other/Unknown
Eval Date: 07-28-2015
Violations Found: No
Eval Type: Other, not routine, done by local agency
Eval Notes: Called Hellen on this date to discuss disclosure.
Eval Division: Orange County Environmental Health
Eval Program: HMRRP
Eval Source: CERS

Eval General Type: Other/Unknown
Eval Date: 08-07-2015
Violations Found: No
Eval Type: Other, not routine, done by local agency
Eval Notes: Reviewed file for inspection.
Eval Division: Orange County Environmental Health
Eval Program: HMRRP
Eval Source: CERS

Eval General Type: Other/Unknown
Eval Date: 08-11-2015
Violations Found: No
Eval Type: Other, not routine, done by local agency
Eval Notes: Spoke to Brian on this date. Emailed him corrections and Copies of what is needed to complete HM Disclosure.
Eval Division: Orange County Environmental Health
Eval Program: HMRRP
Eval Source: CERS

Eval General Type: Other/Unknown
Eval Date: 08-14-2015
Violations Found: No
Eval Type: Other, not routine, done by local agency
Eval Notes: Read/review 2015 HMBEP re submittal. All requested changes have been made. Accepted.
Eval Division: Orange County Environmental Health
Eval Program: HMRRP
Eval Source: CERS

Affiliation:
Affiliation Type Desc: Environmental Contact
Entity Name: Brian Wilson
Entity Title: Not reported

Map ID
Direction
Distance
Elevation

MAP FINDINGS

Site

Database(s)

EDR ID Number
EPA ID Number

KATELLA PLYWOOD & LUMBER CO (Continued)

U003940248

Affiliation Address: 8121 Katella Ave
Affiliation City: Stanton
Affiliation State: CA
Affiliation Country: Not reported
Affiliation Zip: 90680
Affiliation Phone: Not reported

Affiliation Type Desc: Facility Mailing Address
Entity Name: Mailing Address
Entity Title: Not reported
Affiliation Address: 8121 KATELLA AV
Affiliation City: STANTON
Affiliation State: CA
Affiliation Country: Not reported
Affiliation Zip: 90680
Affiliation Phone: Not reported

Affiliation Type Desc: Identification Signer
Entity Name: Scott Wilson
Entity Title: Manager
Affiliation Address: Not reported
Affiliation City: Not reported
Affiliation State: Not reported
Affiliation Country: Not reported
Affiliation Zip: Not reported
Affiliation Phone: Not reported

Affiliation Type Desc: Parent Corporation
Entity Name: KATELLA PLYWOOD & LUMBER
Entity Title: Not reported
Affiliation Address: Not reported
Affiliation City: Not reported
Affiliation State: Not reported
Affiliation Country: Not reported
Affiliation Zip: Not reported
Affiliation Phone: Not reported

Affiliation Type Desc: CUPA District
Entity Name: Orange County Env Health
Entity Title: Not reported
Affiliation Address: 1241 East Dyer RoadSuite 120
Affiliation City: Santa Ana
Affiliation State: CA
Affiliation Country: Not reported
Affiliation Zip: 92705-5611
Affiliation Phone: (714) 433-6406

Affiliation Type Desc: Legal Owner
Entity Name: KATELLA PLYWOOD & LUMBER
Entity Title: Not reported
Affiliation Address: 8121 KATELLA AV
Affiliation City: STANTON
Affiliation State: CA
Affiliation Country: United States
Affiliation Zip: 90680
Affiliation Phone: (714) 527-5124

Map ID
Direction
Distance
Elevation

MAP FINDINGS

Site

Database(s)

EDR ID Number
EPA ID Number

KATELLA PLYWOOD & LUMBER CO (Continued)

U003940248

Affiliation Type Desc: Document Preparer
Entity Name: SCOTT WILSON
Entity Title: Not reported
Affiliation Address: Not reported
Affiliation City: Not reported
Affiliation State: Not reported
Affiliation Country: Not reported
Affiliation Zip: Not reported
Affiliation Phone: Not reported

Affiliation Type Desc: Operator
Entity Name: Brian Wilson
Entity Title: Not reported
Affiliation Address: Not reported
Affiliation City: Not reported
Affiliation State: Not reported
Affiliation Country: Not reported
Affiliation Zip: Not reported
Affiliation Phone: (714) 527-5124

AH474 **INTERNATIONAL AUTO TECH INC**
8151 KATELLA AVE
STANTON, CA 90680
< 1/8
1 ft.

FINDS **1024655894**
ECHO **N/A**

Site 3 of 21 in cluster AH

Relative: FINDS:
Lower Registry ID: 110070444282

Actual:
66 ft. Click Here:

Environmental Interest/Information System:

RCRAInfo is a national information system that supports the Resource Conservation and Recovery Act (RCRA) program through the tracking of events and activities related to facilities that generate, transport, and treat, store, or dispose of hazardous waste. RCRAInfo allows RCRA program staff to track the notification, permit, compliance, and corrective action activities required under RCRA.

Click this hyperlink while viewing on your computer to access additional FINDS: detail in the EDR Site Report.

ECHO:
Envid: 1024655894
Registry ID: 110070444282
DFR URL: <http://echo.epa.gov/detailed-facility-report?fid=110070444282>
Name: INTERNATIONAL AUTO TECH INC
Address: 8151 KATELLA AVE
City,State,Zip: STANTON, CA 90680

Map ID
Direction
Distance
Elevation

MAP FINDINGS

Site

Database(s)

EDR ID Number
EPA ID Number

AF475 **ORCO BLOCK COMPANY INC**
8042 KATELLA AVE
STANTON, CA 90680

< 1/8
1 ft.

UST **U003802970**
SWEEPS UST **N/A**

Site 3 of 24 in cluster AF

Relative:
Lower

ORANGE CO. UST:

Actual:
66 ft.

Name: ORCO BLOCK CO
Address: 8042 KATELLA
City,State,Zip: STANTON 90680
Facility ID: FA24109

Name: ORCO BLOCK COMPANY INC
Address: 8042 KATELLA AVE
City,State,Zip: STANTON, CA 90680
Facility ID: FA0024109

UST:

Name: ORCO BLOCK COMPANY INC
Address: 8042 KATELLA AVE
City,State,Zip: STANTON, CA 90680
Facility ID: Not reported
Permitting Agency: Orange County Environmental Health
Latitude: 33.80187
Longitude: -117.99184

SWEEPS UST:

Name: ORCO BLOCK COMPANY INC
Address: 8042 KATELLA AVE
City: STANTON
Status: Active
Comp Number: 614
Number: 9
Board Of Equalization: 44-015762
Referral Date: 09-30-92
Action Date: 09-15-92
Created Date: 02-29-88
Owner Tank Id: Not reported
SWRCB Tank Id: 30-000-000614-000003
Tank Status: A
Capacity: 1000
Active Date: Not reported
Tank Use: M.V. FUEL
STG: P
Content: REG UNLEADED
Number Of Tanks: 1

AF476 **ORCO BLOCK & HARDSCAPE**
8042 KATELLA AVE
STANTON, CA 90680

< 1/8
1 ft.

UST **U004274422**
N/A

Site 4 of 24 in cluster AF

Relative:
Lower

UST:

Actual:
66 ft.

Name: ORCO BLOCK & HARDSCAPE
Address: 8042 KATELLA AVE
City,State,Zip: STANTON, CA 90680
Facility ID: FA0024109
Permitting Agency: Orange County Environmental Health

Map ID
Direction
Distance
Elevation

MAP FINDINGS

Site

Database(s)

EDR ID Number
EPA ID Number

ORCO BLOCK & HARDSCAPE (Continued)

U004274422

Latitude: 33.80187
Longitude: -117.99184

**AG477 ABEL CONCRETE/FORMER ARCO
8251 KATELLA AVE
STANTON, CA**

**RGA LUST S114568205
N/A**

< 1/8
1 ft.

Site 3 of 7 in cluster AG

**Relative:
Lower**

RGA LUST:

Name: ABEL CONCRETE/FORMER ARCO

Address: 8251 KATELLA AVE

City: STANTON

State: STANTON

**Actual:
64 ft.**

2002 ABEL CONCRETE/FORMER ARCO 8251 KATELLA AVE

**AF478 MALCO TOOL & MACHINE INC
10931 COURT ST
STANTON, CA 90680**

**RCRA NonGen / NLR 1000594291
HAZNET CAD983581083
HWTS**

< 1/8
1 ft.

Site 5 of 24 in cluster AF

**Relative:
Lower**

RCRA NonGen / NLR:

Date Form Received by Agency: 1994-12-28 00:00:00.0

Handler Name: MALCO TOOL & MACHINE INC

Handler Address: 10931 COURT ST

Handler City,State,Zip: STANTON, CA 90680

EPA ID: CAD983581083

Contact Name: ROY MALLICOAT

Contact Address: 10931 COURT ST

Contact City,State,Zip: STANTON, CA 90680

Contact Telephone: 714-527-8882

Contact Fax: Not reported

Contact Email: Not reported

Contact Title: Not reported

EPA Region: 09

Land Type: Not reported

Federal Waste Generator Description: Not a generator, verified

Non-Notifier: Not reported

Biennial Report Cycle: Not reported

Accessibility: Not reported

Active Site Indicator: Not reported

State District Owner: CA

State District: 4

Mailing Address: COURT ST

Mailing City,State,Zip: STANTON, CA 90680

Owner Name: MALCO TOOL & MACHINE INC

Owner Type: Private

Operator Name: NOT REQUIRED

Operator Type: Private

Short-Term Generator Activity: No

Importer Activity: No

Mixed Waste Generator: No

Transporter Activity: No

Transfer Facility Activity: No

Recycler Activity with Storage: No

Map ID
Direction
Distance
Elevation

MAP FINDINGS

Site

Database(s)

EDR ID Number
EPA ID Number

MALCO TOOL & MACHINE INC (Continued)

1000594291

Small Quantity On-Site Burner Exemption:	No
Smelting Melting and Refining Furnace Exemption:	No
Underground Injection Control:	No
Off-Site Waste Receipt:	No
Universal Waste Indicator:	No
Universal Waste Destination Facility:	No
Federal Universal Waste:	No
Active Site Fed-Reg Treatment Storage and Disposal Facility:	Not reported
Active Site Converter Treatment storage and Disposal Facility:	Not reported
Active Site State-Reg Treatment Storage and Disposal Facility:	Not reported
Active Site State-Reg Handler:	---
Federal Facility Indicator:	Not reported
Hazardous Secondary Material Indicator:	NN
Sub-Part K Indicator:	Not reported
Commercial TSD Indicator:	No
Treatment Storage and Disposal Type:	Not reported
2018 GPRA Permit Baseline:	Not on the Baseline
2018 GPRA Renewals Baseline:	Not on the Baseline
Permit Renewals Workload Universe:	Not reported
Permit Workload Universe:	Not reported
Permit Progress Universe:	Not reported
Post-Closure Workload Universe:	Not reported
Closure Workload Universe:	Not reported
202 GPRA Corrective Action Baseline:	No
Corrective Action Workload Universe:	No
Subject to Corrective Action Universe:	No
Non-TSDFs Where RCRA CA has Been Imposed Universe:	No
TSDFs Potentially Subject to CA Under 3004 (u)/(v) Universe:	No
TSDFs Only Subject to CA under Discretionary Auth Universe:	No
Corrective Action Priority Ranking:	No NCAPS ranking
Environmental Control Indicator:	No
Institutional Control Indicator:	No
Human Exposure Controls Indicator:	N/A
Groundwater Controls Indicator:	N/A
Operating TSDF Universe:	Not reported
Full Enforcement Universe:	Not reported
Significant Non-Complier Universe:	No
Unaddressed Significant Non-Complier Universe:	No
Addressed Significant Non-Complier Universe:	No
Significant Non-Complier With a Compliance Schedule Universe:	No
Financial Assurance Required:	Not reported
Handler Date of Last Change:	2000-09-15 17:30:31.0
Recognized Trader-Importer:	No
Recognized Trader-Exporter:	No
Importer of Spent Lead Acid Batteries:	No
Exporter of Spent Lead Acid Batteries:	No
Recycler Activity Without Storage:	Not reported
Manifest Broker:	Not reported
Sub-Part P Indicator:	No

Handler - Owner Operator:

Owner/Operator Indicator:

Owner/Operator Name:

Legal Status:

Date Became Current:

Date Ended Current:

Operator

NOT REQUIRED

Private

Not reported

Not reported

Map ID
Direction
Distance
Elevation

MAP FINDINGS

Site

Database(s)

EDR ID Number
EPA ID Number

MALCO TOOL & MACHINE INC (Continued)

1000594291

Owner/Operator Address: NOT REQUIRED
Owner/Operator City,State,Zip: NOT REQUIRED, ME 99999
Owner/Operator Telephone: 415-555-1212
Owner/Operator Telephone Ext: Not reported
Owner/Operator Fax: Not reported
Owner/Operator Email: Not reported

Owner/Operator Indicator: Owner
Owner/Operator Name: MALCO TOOL & MACHINE INC
Legal Status: Private
Date Became Current: Not reported
Date Ended Current: Not reported
Owner/Operator Address: NOT REQUIRED
Owner/Operator City,State,Zip: NOT REQUIRED, ME 99999
Owner/Operator Telephone: 415-555-1212
Owner/Operator Telephone Ext: Not reported
Owner/Operator Fax: Not reported
Owner/Operator Email: Not reported

Historic Generators:

Receive Date: 1994-12-28 00:00:00.0
Handler Name: MALCO TOOL & MACHINE INC
Federal Waste Generator Description: Not a generator, verified
State District Owner: CA
Large Quantity Handler of Universal Waste: No
Recognized Trader Importer: No
Recognized Trader Exporter: No
Spent Lead Acid Battery Importer: No
Spent Lead Acid Battery Exporter: No
Current Record: Yes
Non Storage Recycler Activity: Not reported
Electronic Manifest Broker: Not reported

List of NAICS Codes and Descriptions:

NAICS Codes: No NAICS Codes Found

Facility Has Received Notices of Violations:

Violations: No Violations Found

Evaluation Action Summary:

Evaluations: No Evaluations Found

HAZNET:

Name: MALCO TOOL & MACHINE INC
Address: 10931 COURT ST
Address 2: Not reported
City,State,Zip: STANTON, CA 906800000
Contact: INACTIVE ON 12-22-94 BY ROY
Telephone: 7145278882
Mailing Name: Not reported
Mailing Address: 10931 COURT ST

Year: 1994
Gepaid: CAD983581083

Map ID
Direction
Distance
Elevation

MAP FINDINGS

Site

Database(s)

EDR ID Number
EPA ID Number

MALCO TOOL & MACHINE INC (Continued)

1000594291

TSD EPA ID: CAD099452708
CA Waste Code: 221 - Waste oil and mixed oil
Disposal Method: R01 - Recycler
Tons: 0.456

Year: 1994
Gepaid: CAD983581083
TSD EPA ID: CAD000088252
CA Waste Code: 223 - Unspecified oil-containing waste
Disposal Method: H01 - Transfer Station
Tons: 0.075

Year: 1993
Gepaid: CAD983581083
TSD EPA ID: CAD099452708
CA Waste Code: 222 - Oil/water separation sludge
Disposal Method: R01 - Recycler
Tons: 1.0425

Additional Info:

Year: 1994
Gen EPA ID: CAD983581083

Shipment Date: 19941201
Creation Date: 3/28/1996 0:00:00
Receipt Date: 19941202
Manifest ID: 93691069
Trans EPA ID: CAD983615998
Trans Name: Not reported
Trans 2 EPA ID: Not reported
Trans 2 Name: Not reported
TSDF EPA ID: CAD000088252
Trans Name: Not reported
TSDF Alt EPA ID: CAD000088252
TSDF Alt Name: Not reported
Waste Code Description: 223 - Unspecified oil-containing waste
RCRA Code: Not reported
Meth Code: H01 - Transfer Station
Quantity Tons: 0.075
Waste Quantity: 150
Quantity Unit: P
Additional Code 1: Not reported
Additional Code 2: Not reported
Additional Code 3: Not reported
Additional Code 4: Not reported
Additional Code 5: Not reported

Shipment Date: 19941109
Creation Date: 3/28/1996 0:00:00
Receipt Date: 19941111
Manifest ID: 93052694
Trans EPA ID: CAD982462871
Trans Name: Not reported
Trans 2 EPA ID: Not reported
Trans 2 Name: Not reported
TSDF EPA ID: CAD099452708

Map ID
Direction
Distance
Elevation

MAP FINDINGS

Site

Database(s)

EDR ID Number
EPA ID Number

MALCO TOOL & MACHINE INC (Continued)

1000594291

Trans Name: Not reported
TSDF Alt EPA ID: CAD099452708
TSDF Alt Name: Not reported
Waste Code Description: 221 - Waste oil and mixed oil
RCRA Code: Not reported
Meth Code: R01 - Recycler
Quantity Tons: 0.114
Waste Quantity: 30
Quantity Unit: G
Additional Code 1: Not reported
Additional Code 2: Not reported
Additional Code 3: Not reported
Additional Code 4: Not reported
Additional Code 5: Not reported

Shipment Date: 19941103
Creation Date: 3/28/1996 0:00:00
Receipt Date: 19941103
Manifest ID: 93052658
Trans EPA ID: CAD982462871
Trans Name: Not reported
Trans 2 EPA ID: Not reported
Trans 2 Name: Not reported
TSDF EPA ID: CAD099452708
Trans Name: Not reported
TSDF Alt EPA ID: CAD099452708
TSDF Alt Name: Not reported
Waste Code Description: 221 - Waste oil and mixed oil
RCRA Code: Not reported
Meth Code: R01 - Recycler
Quantity Tons: 0.342
Waste Quantity: 90
Quantity Unit: G
Additional Code 1: Not reported
Additional Code 2: Not reported
Additional Code 3: Not reported
Additional Code 4: Not reported
Additional Code 5: Not reported

Additional Info:

Year: 1993
Gen EPA ID: CAD983581083

Shipment Date: 19930825
Creation Date: 9/12/1995 0:00:00
Receipt Date: 19930908
Manifest ID: 93052447
Trans EPA ID: CAD982462871
Trans Name: Not reported
Trans 2 EPA ID: Not reported
Trans 2 Name: Not reported
TSDF EPA ID: Not reported
Trans Name: Not reported
TSDF Alt EPA ID: CAD099452708
TSDF Alt Name: Not reported
Waste Code Description: 222 - Oil/water separation sludge
RCRA Code: Not reported

Map ID
Direction
Distance
Elevation

MAP FINDINGS

Site

Database(s)

EDR ID Number
EPA ID Number

MALCO TOOL & MACHINE INC (Continued)

1000594291

Meth Code: R01 - Recycler
Quantity Tons: 1.0425
Waste Quantity: 250
Quantity Unit: G
Additional Code 1: Not reported
Additional Code 2: Not reported
Additional Code 3: Not reported
Additional Code 4: Not reported
Additional Code 5: Not reported

HWTS:

Name: MALCO TOOL & MACHINE INC
Address: 10931 COURT ST
Address 2: Not reported
City,State,Zip: STANTON, CA 906800000
EPA ID: CAD983581083
Inactive Date: 12/22/1994
Create Date: 05/14/1991
Last Act Date: 08/18/2010
Mailing Name: Not reported
Mailing Address: 10931 COURT ST
Mailing Address 2: Not reported
Mailing City,State,Zip: STANTON, CA 906800000
Owner Name: MALCO TOOL & MACHINE INC
Owner Address: NOT REQUIRED
Owner Address 2: Not reported
Owner City,State,Zip: NOT REQUIRED, ME 999990000
Contact Name: INACTIVE ON 12-22-94 BY ROY
Contact Address: MALLICOAT/PRES LC
Contact Address 2: Not reported
City,State,Zip: --, 99 --

AF479 **ORCO BLOCK CO INC**
8042 KATELLA AVE
STANTON, CA 90680

< 1/8
1 ft.

Site 6 of 24 in cluster AF

Relative:
Lower
Actual:
66 ft.

FINDS:
Registry ID: 110066338813

Click Here:

Environmental Interest/Information System:
STATE MASTER

Registry ID: 110002709007

Click Here:

Environmental Interest/Information System:

RCRAInfo is a national information system that supports the Resource Conservation and Recovery Act (RCRA) program through the tracking of events and activities related to facilities that generate, transport, and treat, store, or dispose of hazardous waste. RCRAInfo allows RCRA program staff to track the notification, permit, compliance, and corrective action activities required under RCRA.

FINDS **1023338574**
N/A

Map ID
Direction
Distance
Elevation

MAP FINDINGS

Site

Database(s)

EDR ID Number
EPA ID Number

ORCO BLOCK CO INC (Continued)

1023338574

[Click this hyperlink](#) while viewing on your computer to access additional FINDS: detail in the EDR Site Report.

AH480

EWLES MATERIALS
8182 KATELLA
STANTON, CA 90680

RCRA NonGen / NLR

1024796573
CAL000177313

< 1/8
1 ft.

Site 4 of 21 in cluster AH

Relative:
Lower

RCRA NonGen / NLR:

Actual:
66 ft.

Date Form Received by Agency:	1995-09-28 00:00:00.0
Handler Name:	EWLES MATERIALS
Handler Address:	8182 KATELLA
Handler City,State,Zip:	STANTON, CA 90680-0000
EPA ID:	CAL000177313
Contact Name:	DAVE EWLES
Contact Address:	PO BOX 578
Contact City,State,Zip:	STANTON, CA 90680
Contact Telephone:	714-552-6008
Contact Fax:	714-898-8708
Contact Email:	MIKIC@EWLESMATERIALS.COM
Contact Title:	Not reported
EPA Region:	09
Land Type:	Not reported
Federal Waste Generator Description:	Not a generator, verified
Non-Notifier:	Not reported
Biennial Report Cycle:	Not reported
Accessibility:	Not reported
Active Site Indicator:	Handler Activities
State District Owner:	Not reported
State District:	Not reported
Mailing Address:	PO BOX 578
Mailing City,State,Zip:	STANTON, CA 90680-0578
Owner Name:	DAVE EWLES
Owner Type:	Other
Operator Name:	DAVE EWLES
Operator Type:	Other
Short-Term Generator Activity:	No
Importer Activity:	No
Mixed Waste Generator:	No
Transporter Activity:	No
Transfer Facility Activity:	No
Recycler Activity with Storage:	No
Small Quantity On-Site Burner Exemption:	No
Smelting Melting and Refining Furnace Exemption:	No
Underground Injection Control:	No
Off-Site Waste Receipt:	No
Universal Waste Indicator:	Yes
Universal Waste Destination Facility:	Yes
Federal Universal Waste:	No
Active Site Fed-Reg Treatment Storage and Disposal Facility:	Not reported
Active Site Converter Treatment storage and Disposal Facility:	Not reported
Active Site State-Reg Treatment Storage and Disposal Facility:	Not reported
Active Site State-Reg Handler:	---
Federal Facility Indicator:	Not reported
Hazardous Secondary Material Indicator:	N
Sub-Part K Indicator:	Not reported
Commercial TSD Indicator:	No

Map ID
Direction
Distance
Elevation

MAP FINDINGS

Site

Database(s)

EDR ID Number
EPA ID Number

EWLES MATERIALS (Continued)

1024796573

Treatment Storage and Disposal Type:	Not reported
2018 GPRA Permit Baseline:	Not on the Baseline
2018 GPRA Renewals Baseline:	Not on the Baseline
Permit Renewals Workload Universe:	Not reported
Permit Workload Universe:	Not reported
Permit Progress Universe:	Not reported
Post-Closure Workload Universe:	Not reported
Closure Workload Universe:	Not reported
202 GPRA Corrective Action Baseline:	No
Corrective Action Workload Universe:	No
Subject to Corrective Action Universe:	No
Non-TSDFs Where RCRA CA has Been Imposed Universe:	No
TSDFs Potentially Subject to CA Under 3004 (u)/(v) Universe:	No
TSDFs Only Subject to CA under Discretionary Auth Universe:	No
Corrective Action Priority Ranking:	No NCAPS ranking
Environmental Control Indicator:	No
Institutional Control Indicator:	No
Human Exposure Controls Indicator:	N/A
Groundwater Controls Indicator:	N/A
Operating TSDF Universe:	Not reported
Full Enforcement Universe:	Not reported
Significant Non-Complier Universe:	No
Unaddressed Significant Non-Complier Universe:	No
Addressed Significant Non-Complier Universe:	No
Significant Non-Complier With a Compliance Schedule Universe:	No
Financial Assurance Required:	Not reported
Handler Date of Last Change:	2018-09-05 15:43:58.0
Recognized Trader-Importer:	No
Recognized Trader-Exporter:	No
Importer of Spent Lead Acid Batteries:	No
Exporter of Spent Lead Acid Batteries:	No
Recycler Activity Without Storage:	No
Manifest Broker:	No
Sub-Part P Indicator:	No

Handler - Owner Operator:

Owner/Operator Indicator:	Owner
Owner/Operator Name:	DAVE EWLES
Legal Status:	Other
Date Became Current:	Not reported
Date Ended Current:	Not reported
Owner/Operator Address:	PO BOX 578
Owner/Operator City,State,Zip:	STANTON, CA 90680-0578
Owner/Operator Telephone:	714-552-6008
Owner/Operator Telephone Ext:	Not reported
Owner/Operator Fax:	Not reported
Owner/Operator Email:	Not reported

Owner/Operator Indicator:	Operator
Owner/Operator Name:	DAVE EWLES
Legal Status:	Other
Date Became Current:	Not reported
Date Ended Current:	Not reported
Owner/Operator Address:	PO BOX 578
Owner/Operator City,State,Zip:	STANTON, CA 90680
Owner/Operator Telephone:	714-552-6008

Map ID
Direction
Distance
Elevation

MAP FINDINGS

Site

Database(s)

EDR ID Number
EPA ID Number

EWLES MATERIALS (Continued)

1024796573

Owner/Operator Telephone Ext: Not reported
Owner/Operator Fax: Not reported
Owner/Operator Email: Not reported

Historic Generators:

Receive Date: 1995-09-28 00:00:00.0
Handler Name: EWLES MATERIALS
Federal Waste Generator Description: Not a generator, verified
State District Owner: Not reported
Large Quantity Handler of Universal Waste: No
Recognized Trader Importer: No
Recognized Trader Exporter: No
Spent Lead Acid Battery Importer: No
Spent Lead Acid Battery Exporter: No
Current Record: Yes
Non Storage Recycler Activity: Not reported
Electronic Manifest Broker: Not reported

List of NAICS Codes and Descriptions:

NAICS Code: 42133
NAICS Description: ROOFING, SIDING, AND INSULATION MATERIAL WHOLESALERS

Facility Has Received Notices of Violations:

Violations: No Violations Found

Evaluation Action Summary:

Evaluations: No Evaluations Found

AJ481 JACK GEBELIN/UNITED ELECTRICAL ENTERPRIS
8032 CHESTER STREET
< 1/8 STANTON, CA 90680
1 ft.

HAZNET S112853572
HWTS N/A

Site 4 of 26 in cluster AJ

Relative:
Lower

Actual:
66 ft.

HAZNET:
Name: JACK GEBELIN/UNITED ELECTRICAL ENTERPRIS
Address: 8032 CHESTER STREET
Address 2: Not reported
City,State,Zip: STANTON, CA 906800000
Contact: JACK GEBELIN
Telephone: 7148286275
Mailing Name: Not reported
Mailing Address: 8032 CHESTER STREET

Year: 1994
Gepaid: CAC000926712
TSD EPA ID: CAT080013352
CA Waste Code: 221 - Waste oil and mixed oil
Disposal Method: R01 - Recycler
Tons: 0.152

Additional Info:

Year: 1994

Map ID
Direction
Distance
Elevation

MAP FINDINGS

Site

Database(s)

EDR ID Number
EPA ID Number

JACK GEBELIN/UNITED ELECTRICAL ENTERPRIS (Continued)

S112853572

Gen EPA ID: CAC000926712

Shipment Date: 19940927
Creation Date: 10/19/1995 0:00:00
Receipt Date: 19941005
Manifest ID: 93742987
Trans EPA ID: CAT080016116
Trans Name: Not reported
Trans 2 EPA ID: Not reported
Trans 2 Name: Not reported
TSDf EPA ID: CAT080013352
Trans Name: Not reported
TSDf Alt EPA ID: Not reported
TSDf Alt Name: Not reported
Waste Code Description: 221 - Waste oil and mixed oil
RCRA Code: Not reported
Meth Code: R01 - Recycler
Quantity Tons: 0.152
Waste Quantity: 40
Quantity Unit: G
Additional Code 1: Not reported
Additional Code 2: Not reported
Additional Code 3: Not reported
Additional Code 4: Not reported
Additional Code 5: Not reported

HWTS:

Name: JACK GEBELIN/UNITED ELECTRICAL ENTERPRIS
Address: 8032 CHESTER STREET
Address 2: Not reported
City,State,Zip: STANTON, CA 906800000
EPA ID: CAC000926712
Inactive Date: 10/25/2000
Create Date: 09/08/1994
Last Act Date: 10/25/2000
Mailing Name: Not reported
Mailing Address: 8032 CHESTER STREET
Mailing Address 2: Not reported
Mailing City,State,Zip: STANTON, CA 906800000
Owner Name: JACK GEBELIN
Owner Address: --
Owner Address 2: Not reported
Owner City,State,Zip: --, 99 --
Contact Name: JACK GEBELIN
Contact Address: --
Contact Address 2: Not reported
City,State,Zip: --, 99 --

Map ID
Direction
Distance
Elevation

MAP FINDINGS

EDR ID Number
EPA ID Number

	Site	Database(s)	EDR ID Number EPA ID Number
AJ482	G&M OIL CO 50 10961 SO BEACH BLVD STANTON, CA 90680	RCRA NonGen / NLR	1024799179 CAL000207910
< 1/8 1 ft.	Site 5 of 26 in cluster AJ		
Relative: Lower	RCRA NonGen / NLR:		
	Date Form Received by Agency:	1999-12-02 00:00:00.0	
Actual: 65 ft.	Handler Name: G&M OIL CO 50		
	Handler Address:	10961 SO BEACH BLVD	
	Handler City,State,Zip:	STANTON, CA 90680-0000	
	EPA ID:	CAL000207910	
	Contact Name:	SOLEDAD GERMAN	
	Contact Address:	16868 A LANE	
	Contact City,State,Zip:	HUNTINGTON BEACH, CA 92647	
	Contact Telephone:	714-375-4700	
	Contact Fax:	714-375-2009	
	Contact Email:	SGERMAN@GMOC.COM	
	Contact Title:	Not reported	
	EPA Region:	09	
	Land Type:	Not reported	
	Federal Waste Generator Description:	Not a generator, verified	
	Non-Notifier:	Not reported	
	Biennial Report Cycle:	Not reported	
	Accessibility:	Not reported	
	Active Site Indicator:	Handler Activities	
	State District Owner:	Not reported	
	State District:	Not reported	
	Mailing Address:	16868 A LN	
	Mailing City,State,Zip:	HUNTINGTON BEACH, CA 92647-4831	
	Owner Name:	G & M OIL CO LLC	
	Owner Type:	Other	
	Operator Name:	SOLEDAD GERMAN	
	Operator Type:	Other	
	Short-Term Generator Activity:	No	
	Importer Activity:	No	
	Mixed Waste Generator:	No	
	Transporter Activity:	No	
	Transfer Facility Activity:	No	
	Recycler Activity with Storage:	No	
	Small Quantity On-Site Burner Exemption:	No	
	Smelting Melting and Refining Furnace Exemption:	No	
	Underground Injection Control:	No	
	Off-Site Waste Receipt:	No	
	Universal Waste Indicator:	Yes	
	Universal Waste Destination Facility:	Yes	
	Federal Universal Waste:	No	
	Active Site Fed-Reg Treatment Storage and Disposal Facility:	Not reported	
	Active Site Converter Treatment storage and Disposal Facility:	Not reported	
	Active Site State-Reg Treatment Storage and Disposal Facility:	Not reported	
	Active Site State-Reg Handler:	---	
	Federal Facility Indicator:	Not reported	
	Hazardous Secondary Material Indicator:	N	
	Sub-Part K Indicator:	Not reported	
	Commercial TSD Indicator:	No	
	Treatment Storage and Disposal Type:	Not reported	
	2018 GPRA Permit Baseline:	Not on the Baseline	
	2018 GPRA Renewals Baseline:	Not on the Baseline	
	Permit Renewals Workload Universe:	Not reported	

Map ID
Direction
Distance
Elevation

MAP FINDINGS

Site

Database(s)

EDR ID Number
EPA ID Number

G&M OIL CO 50 (Continued)

1024799179

Permit Workload Universe:	Not reported
Permit Progress Universe:	Not reported
Post-Closure Workload Universe:	Not reported
Closure Workload Universe:	Not reported
202 GPRA Corrective Action Baseline:	No
Corrective Action Workload Universe:	No
Subject to Corrective Action Universe:	No
Non-TSDFs Where RCRA CA has Been Imposed Universe:	No
TSDFs Potentially Subject to CA Under 3004 (u)/(v) Universe:	No
TSDFs Only Subject to CA under Discretionary Auth Universe:	No
Corrective Action Priority Ranking:	No NCAPS ranking
Environmental Control Indicator:	No
Institutional Control Indicator:	No
Human Exposure Controls Indicator:	N/A
Groundwater Controls Indicator:	N/A
Operating TSDF Universe:	Not reported
Full Enforcement Universe:	Not reported
Significant Non-Complier Universe:	No
Unaddressed Significant Non-Complier Universe:	No
Addressed Significant Non-Complier Universe:	No
Significant Non-Complier With a Compliance Schedule Universe:	No
Financial Assurance Required:	Not reported
Handler Date of Last Change:	2018-09-05 15:44:53.0
Recognized Trader-Importer:	No
Recognized Trader-Exporter:	No
Importer of Spent Lead Acid Batteries:	No
Exporter of Spent Lead Acid Batteries:	No
Recycler Activity Without Storage:	No
Manifest Broker:	No
Sub-Part P Indicator:	No

Handler - Owner Operator:

Owner/Operator Indicator:	Operator
Owner/Operator Name:	SOLEDAD GERMAN
Legal Status:	Other
Date Became Current:	Not reported
Date Ended Current:	Not reported
Owner/Operator Address:	16868 A LANE
Owner/Operator City,State,Zip:	HUNTINGTON BEACH, CA 92647
Owner/Operator Telephone:	714-375-4700
Owner/Operator Telephone Ext:	Not reported
Owner/Operator Fax:	Not reported
Owner/Operator Email:	Not reported
Owner/Operator Indicator:	Owner
Owner/Operator Name:	G & M OIL CO LLC
Legal Status:	Other
Date Became Current:	Not reported
Date Ended Current:	Not reported
Owner/Operator Address:	16868 A LN
Owner/Operator City,State,Zip:	HUNTINGTON BEACH, CA 92647-0000
Owner/Operator Telephone:	714-375-4700
Owner/Operator Telephone Ext:	Not reported
Owner/Operator Fax:	Not reported
Owner/Operator Email:	Not reported

Map ID
Direction
Distance
Elevation

MAP FINDINGS

Site

Database(s)

EDR ID Number
EPA ID Number

G&M OIL CO 50 (Continued)

1024799179

Historic Generators:

Receive Date:	1999-12-02 00:00:00.0
Handler Name:	G&M OIL CO 50
Federal Waste Generator Description:	Not a generator, verified
State District Owner:	Not reported
Large Quantity Handler of Universal Waste:	No
Recognized Trader Importer:	No
Recognized Trader Exporter:	No
Spent Lead Acid Battery Importer:	No
Spent Lead Acid Battery Exporter:	No
Current Record:	Yes
Non Storage Recycler Activity:	Not reported
Electronic Manifest Broker:	Not reported

List of NAICS Codes and Descriptions:

NAICS Code:	44719
NAICS Description:	OTHER GASOLINE STATIONS

Facility Has Received Notices of Violations:

Violations:	No Violations Found
-------------	---------------------

Evaluation Action Summary:

Evaluations:	No Evaluations Found
--------------	----------------------

AF483 J&E FORKLIFT SERVICE
10900 CHESTNUT AVE
STANTON, CA 90680

HAZNET S113053396
HWTS N/A

< 1/8
1 ft.

Site 7 of 24 in cluster AF

Relative:
Lower

HAZNET:

Name:	J&E FORKLIFT SERVICE
Address:	10900 CHESTNUT AVE
Address 2:	Not reported
City,State,Zip:	STANTON, CA 906800000
Contact:	JAMES LECHNER
Telephone:	7148270375
Mailing Name:	Not reported
Mailing Address:	10900 CHESTNUT AVE

Year:	2007
Gepaid:	CAL000082114
TSD EPA ID:	CAD099452708
CA Waste Code:	343 - Unspecified organic liquid mixture
Disposal Method:	H039 - Other Recovery Of Reclamation For Reuse Including Acid Regeneration, Organics Recovery Ect
Tons:	0.255

Year:	2007
Gepaid:	CAL000082114
TSD EPA ID:	CAD099452708
CA Waste Code:	221 - Waste oil and mixed oil
Disposal Method:	H039 - Other Recovery Of Reclamation For Reuse Including Acid Regeneration, Organics Recovery Ect
Tons:	3.04

Map ID
Direction
Distance
Elevation

MAP FINDINGS

Site

Database(s)

EDR ID Number
EPA ID Number

J&E FORKLIFT SERVICE (Continued)

S113053396

Year:	2006
Gepaid:	CAL000082114
TSD EPA ID:	CAD099452708
CA Waste Code:	221 - Waste oil and mixed oil
Disposal Method:	H039 - Other Recovery Of Reclamation For Reuse Including Acid Regeneration, Organics Recovery Ect
Tons:	1.14
Year:	2006
Gepaid:	CAL000082114
TSD EPA ID:	CAD099452708
CA Waste Code:	221 - Waste oil and mixed oil
Disposal Method:	R01 - Recycler
Tons:	1.9
Year:	2005
Gepaid:	CAL000082114
TSD EPA ID:	CAD099452708
CA Waste Code:	221 - Waste oil and mixed oil
Disposal Method:	R01 - Recycler
Tons:	1.14
Year:	2005
Gepaid:	CAL000082114
TSD EPA ID:	CAD099452708
CA Waste Code:	221 - Waste oil and mixed oil
Disposal Method:	-
Tons:	1.14
Year:	2005
Gepaid:	CAL000082114
TSD EPA ID:	CAD099452708
CA Waste Code:	343 - Unspecified organic liquid mixture
Disposal Method:	R01 - Recycler
Tons:	0.238
Year:	2004
Gepaid:	CAL000082114
TSD EPA ID:	CAD099452708
CA Waste Code:	221 - Waste oil and mixed oil
Disposal Method:	R01 - Recycler
Tons:	0.589
Year:	2004
Gepaid:	CAL000082114
TSD EPA ID:	CAD099452708
CA Waste Code:	343 - Unspecified organic liquid mixture
Disposal Method:	-
Tons:	0.272
Year:	2004
Gepaid:	CAL000082114
TSD EPA ID:	CAD099452708
CA Waste Code:	221 - Waste oil and mixed oil
Disposal Method:	-
Tons:	1.14

Map ID
Direction
Distance
Elevation

MAP FINDINGS

Site

Database(s)

EDR ID Number
EPA ID Number

J&E FORKLIFT SERVICE (Continued)

S113053396

[Click this hyperlink](#) while viewing on your computer to access
3 additional CA HAZNET: record(s) in the EDR Site Report.

Additional Info:

Year:	2007
Gen EPA ID:	CAL000082114
Shipment Date:	20071031
Creation Date:	1/8/2008 18:30:50
Receipt Date:	20071031
Manifest ID:	000263208GBF
Trans EPA ID:	CAD982488470
Trans Name:	SWIFT OIL & VACUUM INC
Trans 2 EPA ID:	Not reported
Trans 2 Name:	Not reported
TSDf EPA ID:	CAD099452708
Trans Name:	INDUSTRIAL SERVICE OIL CO INC
TSDf Alt EPA ID:	Not reported
TSDf Alt Name:	Not reported
Waste Code Description:	221 - Waste oil and mixed oil
RCRA Code:	Not reported
Meth Code:	H039 - Other Recovery Of Reclamation For Reuse Including Acid Regeneration, Organics Recovery Ect
Quantity Tons:	1.52
Waste Quantity:	400
Quantity Unit:	G
Additional Code 1:	Not reported
Additional Code 2:	Not reported
Additional Code 3:	Not reported
Additional Code 4:	Not reported
Additional Code 5:	Not reported
Shipment Date:	20070518
Creation Date:	10/10/2007 18:30:24
Receipt Date:	20070518
Manifest ID:	000261587GBF
Trans EPA ID:	CAD982488470
Trans Name:	SWIFT OIL & VACUUM INC
Trans 2 EPA ID:	Not reported
Trans 2 Name:	Not reported
TSDf EPA ID:	CAD099452708
Trans Name:	INDUSTRIAL SERVICE OIL CO INC
TSDf Alt EPA ID:	Not reported
TSDf Alt Name:	Not reported
Waste Code Description:	221 - Waste oil and mixed oil
RCRA Code:	Not reported
Meth Code:	H039 - Other Recovery Of Reclamation For Reuse Including Acid Regeneration, Organics Recovery Ect
Quantity Tons:	1.52
Waste Quantity:	400
Quantity Unit:	G
Additional Code 1:	Not reported
Additional Code 2:	Not reported
Additional Code 3:	Not reported
Additional Code 4:	Not reported
Additional Code 5:	Not reported

Map ID
Direction
Distance
Elevation

MAP FINDINGS

Site

Database(s)

EDR ID Number
EPA ID Number

J&E FORKLIFT SERVICE (Continued)

S113053396

Shipment Date: 20070206
Creation Date: 8/9/2007 18:30:32
Receipt Date: 20070206
Manifest ID: 000034839GBF
Trans EPA ID: CAD982488470
Trans Name: SWIFT OIL & VACUUM INC
Trans 2 EPA ID: Not reported
Trans 2 Name: Not reported
TSDF EPA ID: CAD099452708
Trans Name: INDUSTRIAL SERVICE OIL CO INC
TSDF Alt EPA ID: Not reported
TSDF Alt Name: Not reported
Waste Code Description: 343 - Unspecified organic liquid mixture
RCRA Code: Not reported
Meth Code: H039 - Other Recovery Of Reclamation For Reuse Including Acid
Regeneration, Organics Recovery Ect

Quantity Tons: 0.255
Waste Quantity: 75
Quantity Unit: G
Additional Code 1: Not reported
Additional Code 2: Not reported
Additional Code 3: Not reported
Additional Code 4: Not reported
Additional Code 5: Not reported

Additional Info:

Year: 2001
Gen EPA ID: CAL000082114

Shipment Date: 20010323
Creation Date: 5/16/2001 0:00:00
Receipt Date: 20010323
Manifest ID: 20482204
Trans EPA ID: CAD982488470
Trans Name: Not reported
Trans 2 EPA ID: Not reported
Trans 2 Name: Not reported
TSDF EPA ID: CAD099452708
Trans Name: Not reported
TSDF Alt EPA ID: CAD099452708
TSDF Alt Name: Not reported
Waste Code Description: 343 - Unspecified organic liquid mixture
RCRA Code: Not reported
Meth Code: R01 - Recycler
Quantity Tons: 0.17
Waste Quantity: 50
Quantity Unit: G
Additional Code 1: Not reported
Additional Code 2: Not reported
Additional Code 3: Not reported
Additional Code 4: Not reported
Additional Code 5: Not reported

Additional Info:

Year: 2005
Gen EPA ID: CAL000082114

Map ID
Direction
Distance
Elevation

MAP FINDINGS

Site

Database(s)

EDR ID Number
EPA ID Number

J&E FORKLIFT SERVICE (Continued)

S113053396

Shipment Date:	20050715
Creation Date:	10/11/2005 18:31:29
Receipt Date:	20050718
Manifest ID:	24432559
Trans EPA ID:	CAD982488470
Trans Name:	SWIFT OIL & VACUUM INC
Trans 2 EPA ID:	Not reported
Trans 2 Name:	Not reported
TSDF EPA ID:	CAD099452708
Trans Name:	INDUSTRIAL SERVICE OIL CO INC
TSDF Alt EPA ID:	CAD099452708
TSDF Alt Name:	Not reported
Waste Code Description:	221 - Waste oil and mixed oil
RCRA Code:	Not reported
Meth Code:	R01 - Recycler
Quantity Tons:	1.14
Waste Quantity:	300
Quantity Unit:	G
Additional Code 1:	Not reported
Additional Code 2:	Not reported
Additional Code 3:	Not reported
Additional Code 4:	Not reported
Additional Code 5:	Not reported
Shipment Date:	20050331
Creation Date:	6/1/2005 18:31:04
Receipt Date:	20050331
Manifest ID:	24432100
Trans EPA ID:	CAD982488470
Trans Name:	SWIFT OIL & VACUUM INC
Trans 2 EPA ID:	Not reported
Trans 2 Name:	Not reported
TSDF EPA ID:	CAD099452708
Trans Name:	INDUSTRIAL SERVICE OIL CO INC
TSDF Alt EPA ID:	CAD099452708
TSDF Alt Name:	Not reported
Waste Code Description:	343 - Unspecified organic liquid mixture
RCRA Code:	Not reported
Meth Code:	R01 - Recycler
Quantity Tons:	0.238
Waste Quantity:	70
Quantity Unit:	G
Additional Code 1:	Not reported
Additional Code 2:	Not reported
Additional Code 3:	Not reported
Additional Code 4:	Not reported
Additional Code 5:	Not reported
Shipment Date:	20050128
Creation Date:	4/20/2006 18:32:04
Receipt Date:	20050128
Manifest ID:	24099445
Trans EPA ID:	CAD982488470
Trans Name:	SWIFT OIL & VACUUM INC
Trans 2 EPA ID:	Not reported
Trans 2 Name:	Not reported
TSDF EPA ID:	CAD099452708

Map ID
Direction
Distance
Elevation

MAP FINDINGS

Site

Database(s)

EDR ID Number
EPA ID Number

J&E FORKLIFT SERVICE (Continued)

S113053396

Trans Name: INDUSTRIAL SERVICE OIL CO INC
TSDF Alt EPA ID: CAD099452708
TSDF Alt Name: Not reported
Waste Code Description: 221 - Waste oil and mixed oil
RCRA Code: Not reported
Meth Code: - Not reported
Quantity Tons: 1.14
Waste Quantity: 300
Quantity Unit: G
Additional Code 1: Not reported
Additional Code 2: Not reported
Additional Code 3: Not reported
Additional Code 4: Not reported
Additional Code 5: Not reported

Additional Info:

Year: 2002
Gen EPA ID: CAL000082114

Shipment Date: 20021119
Creation Date: 3/15/2003 18:30:36
Receipt Date: 20021119
Manifest ID: 21044181
Trans EPA ID: CAD982488470
Trans Name: Not reported
Trans 2 EPA ID: Not reported
Trans 2 Name: Not reported
TSDF EPA ID: CAD099452708
Trans Name: Not reported
TSDF Alt EPA ID: Not reported
TSDF Alt Name: Not reported
Waste Code Description: 221 - Waste oil and mixed oil
RCRA Code: Not reported
Meth Code: R01 - Recycler
Quantity Tons: 1.14
Waste Quantity: 300
Quantity Unit: G
Additional Code 1: Not reported
Additional Code 2: Not reported
Additional Code 3: Not reported
Additional Code 4: Not reported
Additional Code 5: Not reported

Additional Info:

Year: 2006
Gen EPA ID: CAL000082114

Shipment Date: 20061127
Creation Date: 3/30/2007 13:33:11
Receipt Date: 20061128
Manifest ID: 000074149GBF
Trans EPA ID: CAD982488470
Trans Name: SWIFT OIL & VACUUM INC
Trans 2 EPA ID: Not reported
Trans 2 Name: Not reported
TSDF EPA ID: CAD099452708

Map ID
Direction
Distance
Elevation

MAP FINDINGS

Site

Database(s)

EDR ID Number
EPA ID Number

J&E FORKLIFT SERVICE (Continued)

S113053396

Trans Name: INDUSTRIAL SERVICE OIL CO INC
TSDF Alt EPA ID: Not reported
TSDF Alt Name: Not reported
Waste Code Description: 221 - Waste oil and mixed oil
RCRA Code: Not reported
Meth Code: H039 - Other Recovery Of Reclamation For Reuse Including Acid
Regeneration, Organics Recovery Ect

Quantity Tons: 1.14
Waste Quantity: 300
Quantity Unit: G
Additional Code 1: Not reported
Additional Code 2: Not reported
Additional Code 3: Not reported
Additional Code 4: Not reported
Additional Code 5: Not reported

Shipment Date: 20060720
Creation Date: 9/8/2006 18:33:59
Receipt Date: 20060720
Manifest ID: 25119355
Trans EPA ID: CAD982488470
Trans Name: SWIFT OIL VACUUM INC
Trans 2 EPA ID: Not reported
Trans 2 Name: Not reported
TSDF EPA ID: CAD099452708
Trans Name: INDUSTRIAL SERVICE OIL CO INC
TSDF Alt EPA ID: CAD099452708
TSDF Alt Name: Not reported
Waste Code Description: 221 - Waste oil and mixed oil
RCRA Code: Not reported
Meth Code: R01 - Recycler
Quantity Tons: 1.14
Waste Quantity: 300
Quantity Unit: G
Additional Code 1: Not reported
Additional Code 2: Not reported
Additional Code 3: Not reported
Additional Code 4: Not reported
Additional Code 5: Not reported

Shipment Date: 20060208
Creation Date: 5/6/2006 18:31:14
Receipt Date: 20060208
Manifest ID: 24433447
Trans EPA ID: CAD982488470
Trans Name: SWIFT OIL & VACUUM INC
Trans 2 EPA ID: Not reported
Trans 2 Name: Not reported
TSDF EPA ID: CAD099452708
Trans Name: INDUSTRIAL SERVICE OIL CO INC
TSDF Alt EPA ID: CAD099452708
TSDF Alt Name: Not reported
Waste Code Description: 221 - Waste oil and mixed oil
RCRA Code: Not reported
Meth Code: R01 - Recycler
Quantity Tons: 0.76
Waste Quantity: 200

Map ID
Direction
Distance
Elevation

MAP FINDINGS

Site

Database(s)

EDR ID Number
EPA ID Number

J&E FORKLIFT SERVICE (Continued)

S113053396

Quantity Unit: G
Additional Code 1: Not reported
Additional Code 2: Not reported
Additional Code 3: Not reported
Additional Code 4: Not reported
Additional Code 5: Not reported

Additional Info:

Year: 2003
Gen EPA ID: CAL000082114

Shipment Date: 20031209
Creation Date: 8/24/2004 10:00:04
Receipt Date: 20031209
Manifest ID: 23006967
Trans EPA ID: CAD982488470
Trans Name: SWIFT OIL & VACUUM INC
Trans 2 EPA ID: Not reported
Trans 2 Name: Not reported
TSDF EPA ID: CAD099452708
Trans Name: INDUSTRIAL SERVICE OIL CO INC
TSDF Alt EPA ID: CAD099452708
TSDF Alt Name: Not reported
Waste Code Description: 221 - Waste oil and mixed oil
RCRA Code: Not reported
Meth Code: R01 - Recycler
Quantity Tons: 1.14
Waste Quantity: 300
Quantity Unit: G
Additional Code 1: Not reported
Additional Code 2: Not reported
Additional Code 3: Not reported
Additional Code 4: Not reported
Additional Code 5: Not reported

Shipment Date: 20030813
Creation Date: 7/28/2004 10:45:53
Receipt Date: 20030814
Manifest ID: 23002884
Trans EPA ID: CAD982488470
Trans Name: Not reported
Trans 2 EPA ID: Not reported
Trans 2 Name: Not reported
TSDF EPA ID: CAD099452708
Trans Name: Not reported
TSDF Alt EPA ID: CAD099452708
TSDF Alt Name: Not reported
Waste Code Description: 221 - Waste oil and mixed oil
RCRA Code: Not reported
Meth Code: R01 - Recycler
Quantity Tons: 1.14
Waste Quantity: 300
Quantity Unit: G
Additional Code 1: Not reported
Additional Code 2: Not reported
Additional Code 3: Not reported
Additional Code 4: Not reported

Map ID
Direction
Distance
Elevation

MAP FINDINGS

Site

Database(s)

EDR ID Number
EPA ID Number

J&E FORKLIFT SERVICE (Continued)

S113053396

Additional Code 5: Not reported

Shipment Date: 20030408
Creation Date: 7/12/2003 18:31:23
Receipt Date: 20030408
Manifest ID: 22693938
Trans EPA ID: CAD982488470
Trans Name: Not reported
Trans 2 EPA ID: Not reported
Trans 2 Name: Not reported
TSDF EPA ID: CAD099452708
Trans Name: Not reported
TSDF Alt EPA ID: CAD099452708
TSDF Alt Name: Not reported
Waste Code Description: 221 - Waste oil and mixed oil
RCRA Code: Not reported
Meth Code: R01 - Recycler
Quantity Tons: 1.14
Waste Quantity: 300
Quantity Unit: G
Additional Code 1: Not reported
Additional Code 2: Not reported
Additional Code 3: Not reported
Additional Code 4: Not reported
Additional Code 5: Not reported

Additional Info:

Year: 2004
Gen EPA ID: CAL000082114

Shipment Date: 20040716
Creation Date: 11/1/2004 12:36:11
Receipt Date: 20040716
Manifest ID: 23394659
Trans EPA ID: CAD982488470
Trans Name: SWIFT OIL & VACUUM INC
Trans 2 EPA ID: Not reported
Trans 2 Name: Not reported
TSDF EPA ID: CAD099452708
Trans Name: INDUSTRIAL SERVICE OIL CO INC
TSDF Alt EPA ID: CAD099452708
TSDF Alt Name: Not reported
Waste Code Description: 221 - Waste oil and mixed oil
RCRA Code: Not reported
Meth Code: - Not reported
Quantity Tons: 1.14
Waste Quantity: 300
Quantity Unit: G
Additional Code 1: Not reported
Additional Code 2: Not reported
Additional Code 3: Not reported
Additional Code 4: Not reported
Additional Code 5: Not reported

Shipment Date: 20040329
Creation Date: 8/23/2004 8:30:10
Receipt Date: 20040329

Map ID
Direction
Distance
Elevation

MAP FINDINGS

Site

Database(s)

EDR ID Number
EPA ID Number

J&E FORKLIFT SERVICE (Continued)

S113053396

Manifest ID: 23394200
Trans EPA ID: CAD982488470
Trans Name: SWIFT OIL & VACUUM INC
Trans 2 EPA ID: Not reported
Trans 2 Name: Not reported
TSDF EPA ID: CAD099452708
Trans Name: INDUSTRIAL SERVICE OIL CO INC
TSDF Alt EPA ID: CAD099452708
TSDF Alt Name: Not reported
Waste Code Description: 221 - Waste oil and mixed oil
RCRA Code: Not reported
Meth Code: R01 - Recycler
Quantity Tons: 0.589
Waste Quantity: 155
Quantity Unit: G
Additional Code 1: Not reported
Additional Code 2: Not reported
Additional Code 3: Not reported
Additional Code 4: Not reported
Additional Code 5: Not reported

Shipment Date: 20040211
Creation Date: 11/18/2004 8:25:56
Receipt Date: 20040211
Manifest ID: 23007154
Trans EPA ID: CAD982488470
Trans Name: SWIFT OIL & VACUUM INC
Trans 2 EPA ID: Not reported
Trans 2 Name: Not reported
TSDF EPA ID: CAD099452708
Trans Name: INDUSTRIAL SERVICE OIL CO INC
TSDF Alt EPA ID: CAD099452708
TSDF Alt Name: Not reported
Waste Code Description: 343 - Unspecified organic liquid mixture
RCRA Code: Not reported
Meth Code: - Not reported
Quantity Tons: 0.272
Waste Quantity: 80
Quantity Unit: G
Additional Code 1: Not reported
Additional Code 2: Not reported
Additional Code 3: Not reported
Additional Code 4: Not reported
Additional Code 5: Not reported

HWTS:

Name: J&E FORKLIFT SERVICE
Address: 10900 CHESTNUT AVE
Address 2: Not reported
City,State,Zip: STANTON, CA 906800000
EPA ID: CAL000082114
Inactive Date: 06/30/2008
Create Date: 07/15/1993
Last Act Date: 07/06/2010
Mailing Name: Not reported
Mailing Address: 10900 CHESTNUT AVE
Mailing Address 2: Not reported

Map ID
Direction
Distance
Elevation

MAP FINDINGS

Site

Database(s)

EDR ID Number
EPA ID Number

J&E FORKLIFT SERVICE (Continued)

S113053396

Mailing City,State,Zip: STANTON, CA 906800000
Owner Name: JAMES F LECHNER
Owner Address: 8602 DAVMOR AVE
Owner Address 2: Not reported
Owner City,State,Zip: GARDEN GROVE, CA 928411507
Contact Name: JAMES LECHNER
Contact Address: 10900 CHESTNUT AVE
Contact Address 2: Not reported
City,State,Zip: STANTON, CA 906803205

NAICS:
EPA ID: CAL000082114
Create Date: 2002-03-14 16:36:27.000
NAICS Code: 1152
NAICS Description: Support Activities for Animal Production
Issued EPA ID Date: 1993-07-15 00:00:00
Inactive Date: 2008-06-30 00:00:00
Facility Name: J&E FORKLIFT SERVICE
Facility Address: 10900 CHESTNUT AVE
Facility Address 2: Not reported
Facility City: STANTON
Facility County: Not reported
Facility State: CA
Facility Zip: 906800000

AF484

**JOHNS FORKLIFT
10900 CHESTNUT AVE
STANTON, CA 90680**

**HAZNET
HWTS**

**S113152439
N/A**

**< 1/8
1 ft.**

Site 8 of 24 in cluster AF

**Relative:
Lower**

**Actual:
67 ft.**

HAZNET:
Name: JOHNS FORKLIFT
Address: 10900 CHESTNUT AVE
Address 2: Not reported
City,State,Zip: STANTON, CA 906803205
Contact: JOHN P ROY
Telephone: 7148270375
Mailing Name: Not reported
Mailing Address: 10900 CHESTNUT AVE

Year: 2016
Gepaid: CAL000332007
TSD EPA ID: CAD099452708
CA Waste Code: 221 - Waste oil and mixed oil
Disposal Method: H039 - Other Recovery Of Reclamation For Reuse Including Acid
Regeneration, Organics Recovery Ect
Tons: 1.71

Year: 2016
Gepaid: CAL000332007
TSD EPA ID: CAD099452708
CA Waste Code: 134 - Aqueous solution with total organic residues less than 10
percent
Disposal Method: H039 - Other Recovery Of Reclamation For Reuse Including Acid
Regeneration, Organics Recovery Ect
Tons: 0.21

Map ID
Direction
Distance
Elevation

MAP FINDINGS

Site

Database(s)

EDR ID Number
EPA ID Number

JOHNS FORKLIFT (Continued)

S113152439

Year:	2014
Gepaid:	CAL000332007
TSD EPA ID:	CAD099452708
CA Waste Code:	221 - Waste oil and mixed oil
Disposal Method:	H039 - Other Recovery Of Reclamation For Reuse Including Acid Regeneration, Organics Recovery Ect
Tons:	1.14
Year:	2013
Gepaid:	CAL000332007
TSD EPA ID:	CAD099452708
CA Waste Code:	134 - Aqueous solution with total organic residues less than 10 percent
Disposal Method:	H039 - Other Recovery Of Reclamation For Reuse Including Acid Regeneration, Organics Recovery Ect
Tons:	0.084
Year:	2013
Gepaid:	CAL000332007
TSD EPA ID:	CAD099452708
CA Waste Code:	221 - Waste oil and mixed oil
Disposal Method:	H039 - Other Recovery Of Reclamation For Reuse Including Acid Regeneration, Organics Recovery Ect
Tons:	1.14
Year:	2012
Gepaid:	CAL000332007
TSD EPA ID:	CAD099452708
CA Waste Code:	134 - Aqueous solution with total organic residues less than 10 percent
Disposal Method:	H039 - Other Recovery Of Reclamation For Reuse Including Acid Regeneration, Organics Recovery Ect
Tons:	0.462
Year:	2012
Gepaid:	CAL000332007
TSD EPA ID:	CAD099452708
CA Waste Code:	221 - Waste oil and mixed oil
Disposal Method:	H039 - Other Recovery Of Reclamation For Reuse Including Acid Regeneration, Organics Recovery Ect
Tons:	1.767
Year:	2011
Gepaid:	CAL000332007
TSD EPA ID:	CAD099452708
CA Waste Code:	221 - Waste oil and mixed oil
Disposal Method:	H039 - Other Recovery Of Reclamation For Reuse Including Acid Regeneration, Organics Recovery Ect
Tons:	1.14
Year:	2010
Gepaid:	CAL000332007
TSD EPA ID:	CAD099452708
CA Waste Code:	221 - Waste oil and mixed oil
Disposal Method:	H039 - Other Recovery Of Reclamation For Reuse Including Acid Regeneration, Organics Recovery Ect
Tons:	2.033

Map ID
Direction
Distance
Elevation

MAP FINDINGS

Site

Database(s)

EDR ID Number
EPA ID Number

JOHNS FORKLIFT (Continued)

S113152439

Year: 2009
Gepaid: CAL000332007
TSD EPA ID: CAD099452708
CA Waste Code: 221 - Waste oil and mixed oil
Disposal Method: H039 - Other Recovery Of Reclamation For Reuse Including Acid
Regeneration, Organics Recovery Ect
Tons: 2.28

[Click this hyperlink](#) while viewing on your computer to access
2 additional CA HAZNET: record(s) in the EDR Site Report.

Additional Info:

Year: 2011
Gen EPA ID: CAL000332007

Shipment Date: 20110513
Creation Date: 6/28/2011 18:30:12
Receipt Date: 20110516
Manifest ID: 001437830GBF
Trans EPA ID: CAD982488470
Trans Name: SWIFT OIL & VACUUM INC
Trans 2 EPA ID: Not reported
Trans 2 Name: Not reported
TSDF EPA ID: CAD099452708
Trans Name: INDUSTRIAL SERVICE OIL CO INC
TSDF Alt EPA ID: Not reported
TSDF Alt Name: Not reported
Waste Code Description: 221 - Waste oil and mixed oil
RCRA Code: Not reported
Meth Code: H039 - Other Recovery Of Reclamation For Reuse Including Acid
Regeneration, Organics Recovery Ect

Quantity Tons: 1.14
Waste Quantity: 300
Quantity Unit: G
Additional Code 1: Not reported
Additional Code 2: Not reported
Additional Code 3: Not reported
Additional Code 4: Not reported
Additional Code 5: Not reported

Additional Info:

Year: 2009
Gen EPA ID: CAL000332007

Shipment Date: 20091104
Creation Date: 1/8/2010 18:30:08
Receipt Date: 20091104
Manifest ID: 000943738GBF
Trans EPA ID: CAD982488470
Trans Name: SWIFT OIL & VACUUM INC
Trans 2 EPA ID: Not reported
Trans 2 Name: Not reported
TSDF EPA ID: CAD099452708
Trans Name: INDUSTRIAL SERVICE OIL CO INC
TSDF Alt EPA ID: Not reported

Map ID
Direction
Distance
Elevation

MAP FINDINGS

Site

Database(s)

EDR ID Number
EPA ID Number

JOHNS FORKLIFT (Continued)

S113152439

TSDF Alt Name: Not reported
Waste Code Description: 221 - Waste oil and mixed oil
RCRA Code: Not reported
Meth Code: H039 - Other Recovery Of Reclamation For Reuse Including Acid
Regeneration, Organics Recovery Ect
Quantity Tons: 1.14
Waste Quantity: 300
Quantity Unit: G
Additional Code 1: Not reported
Additional Code 2: Not reported
Additional Code 3: Not reported
Additional Code 4: Not reported
Additional Code 5: Not reported

Shipment Date: 20090521
Creation Date: 7/2/2009 18:30:08
Receipt Date: 20090521
Manifest ID: 000943017GBF
Trans EPA ID: CAD982488470
Trans Name: SWIFT OIL & VACUUM INC
Trans 2 EPA ID: Not reported
Trans 2 Name: Not reported
TSDF EPA ID: CAD981696420
Trans Name: EVERGREEN ENVIRONMENTAL SERVICES
TSDF Alt EPA ID: Not reported
TSDF Alt Name: Not reported
Waste Code Description: 134 - Aqueous solution with <10% total organic residues
RCRA Code: Not reported
Meth Code: H141 - Storage, Bulking, And/Or Transfer Off Site--No
Treatment/Reovery (H010-H129) Or (H131-H135)
Quantity Tons: 0.231
Waste Quantity: 55
Quantity Unit: G
Additional Code 1: Not reported
Additional Code 2: Not reported
Additional Code 3: Not reported
Additional Code 4: Not reported
Additional Code 5: Not reported

Shipment Date: 20090519
Creation Date: 6/27/2009 18:30:20
Receipt Date: 20090519
Manifest ID: 000943005GBF
Trans EPA ID: CAD982488470
Trans Name: SWIFT OIL & VACUUM INC
Trans 2 EPA ID: Not reported
Trans 2 Name: Not reported
TSDF EPA ID: CAD099452708
Trans Name: INDUSTRIAL SERVICE OIL CO INC
TSDF Alt EPA ID: Not reported
TSDF Alt Name: Not reported
Waste Code Description: 221 - Waste oil and mixed oil
RCRA Code: Not reported
Meth Code: H039 - Other Recovery Of Reclamation For Reuse Including Acid
Regeneration, Organics Recovery Ect
Quantity Tons: 1.14
Waste Quantity: 300

Map ID
Direction
Distance
Elevation

MAP FINDINGS

Site

Database(s)

EDR ID Number
EPA ID Number

JOHNS FORKLIFT (Continued)

S113152439

Quantity Unit: G
Additional Code 1: Not reported
Additional Code 2: Not reported
Additional Code 3: Not reported
Additional Code 4: Not reported
Additional Code 5: Not reported

Additional Info:

Year: 2012
Gen EPA ID: CAL000332007

Shipment Date: 20120508
Creation Date: 6/27/2012 20:30:23
Receipt Date: 20120508
Manifest ID: 001668381GBF
Trans EPA ID: CAD982488470
Trans Name: SWIFT OIL & VACUUM INC
Trans 2 EPA ID: Not reported
Trans 2 Name: Not reported
TSDF EPA ID: CAD099452708
Trans Name: INDUSTRIAL SERVICE OIL CO INC
TSDF Alt EPA ID: Not reported
TSDF Alt Name: Not reported
Waste Code Description: 221 - Waste oil and mixed oil
RCRA Code: Not reported
Meth Code: H039 - Other Recovery Of Reclamation For Reuse Including Acid
Regeneration, Organics Recovery Ect

Quantity Tons: 0.912
Waste Quantity: 240
Quantity Unit: G
Additional Code 1: Not reported
Additional Code 2: Not reported
Additional Code 3: Not reported
Additional Code 4: Not reported
Additional Code 5: Not reported

Shipment Date: 20120508
Creation Date: 6/27/2012 20:30:23
Receipt Date: 20120508
Manifest ID: 001668388GBF
Trans EPA ID: CAD982488470
Trans Name: SWIFT OIL & VACUUM INC
Trans 2 EPA ID: Not reported
Trans 2 Name: Not reported
TSDF EPA ID: CAD099452708
Trans Name: INDUSTRIAL SERVICE OIL CO INC
TSDF Alt EPA ID: Not reported
TSDF Alt Name: Not reported
Waste Code Description: 134 - Aqueous solution with <10% total organic residues
RCRA Code: Not reported
Meth Code: H039 - Other Recovery Of Reclamation For Reuse Including Acid
Regeneration, Organics Recovery Ect

Quantity Tons: 0.462
Waste Quantity: 110
Quantity Unit: G
Additional Code 1: Not reported
Additional Code 2: Not reported

Map ID
Direction
Distance
Elevation

MAP FINDINGS

Site

Database(s)

EDR ID Number
EPA ID Number

JOHNS FORKLIFT (Continued)

S113152439

Additional Code 3:	Not reported
Additional Code 4:	Not reported
Additional Code 5:	Not reported
Shipment Date:	20120110
Creation Date:	3/16/2012 20:30:38
Receipt Date:	20120111
Manifest ID:	001667813GBF
Trans EPA ID:	CAD982488470
Trans Name:	SWIFT OIL & VACUUM INC
Trans 2 EPA ID:	Not reported
Trans 2 Name:	Not reported
TSDf EPA ID:	CAD099452708
Trans Name:	INDUSTRIAL SERVICE OIL CO INC
TSDf Alt EPA ID:	Not reported
TSDf Alt Name:	Not reported
Waste Code Description:	221 - Waste oil and mixed oil
RCRA Code:	Not reported
Meth Code:	H039 - Other Recovery Of Reclamation For Reuse Including Acid Regeneration, Organics Recovery Ect
Quantity Tons:	0.855
Waste Quantity:	225
Quantity Unit:	G
Additional Code 1:	Not reported
Additional Code 2:	Not reported
Additional Code 3:	Not reported
Additional Code 4:	Not reported
Additional Code 5:	Not reported

Additional Info:

Year:	2014
Gen EPA ID:	CAL000332007

Shipment Date:	20140225
Creation Date:	6/26/2015 22:16:02
Receipt Date:	20150226
Manifest ID:	002575944GBF
Trans EPA ID:	CAD982488470
Trans Name:	SWIFT OIL & VACUUM INC
Trans 2 EPA ID:	Not reported
Trans 2 Name:	Not reported
TSDf EPA ID:	CAD099452708
Trans Name:	INDUSTRIAL SERVICE OIL CO INC
TSDf Alt EPA ID:	Not reported
TSDf Alt Name:	Not reported
Waste Code Description:	221 - Waste oil and mixed oil
RCRA Code:	Not reported
Meth Code:	H039 - Other Recovery Of Reclamation For Reuse Including Acid Regeneration, Organics Recovery Ect
Quantity Tons:	1.14
Waste Quantity:	300
Quantity Unit:	G
Additional Code 1:	Not reported
Additional Code 2:	Not reported
Additional Code 3:	Not reported
Additional Code 4:	Not reported
Additional Code 5:	Not reported

Map ID
Direction
Distance
Elevation

MAP FINDINGS

Site

Database(s)

EDR ID Number
EPA ID Number

JOHNS FORKLIFT (Continued)

S113152439

Shipment Date: 20140217
Creation Date: 5/14/2014 22:15:01
Receipt Date: 20140217
Manifest ID: 002185992GBF
Trans EPA ID: CAD982488470
Trans Name: SWIFT OIL & VACUUM INC
Trans 2 EPA ID: Not reported
Trans 2 Name: Not reported
TSDF EPA ID: CAD099452708
Trans Name: INDUSTRIAL SERVICE OIL CO INC
TSDF Alt EPA ID: Not reported
TSDF Alt Name: Not reported
Waste Code Description: 221 - Waste oil and mixed oil
RCRA Code: Not reported
Meth Code: H039 - Other Recovery Of Reclamation For Reuse Including Acid
Regeneration, Organics Recovery Ect

Quantity Tons: 1.14
Waste Quantity: 300
Quantity Unit: G
Additional Code 1: Not reported
Additional Code 2: Not reported
Additional Code 3: Not reported
Additional Code 4: Not reported
Additional Code 5: Not reported

Additional Info:

Year: 2010
Gen EPA ID: CAL000332007

Shipment Date: 20101012
Creation Date: 12/30/2010 18:30:23
Receipt Date: 20101012
Manifest ID: 001295651GBF
Trans EPA ID: CAD982488470
Trans Name: SWIFT OIL & VACUUM INC
Trans 2 EPA ID: Not reported
Trans 2 Name: Not reported
TSDF EPA ID: CAD099452708
Trans Name: INDUSTRIAL SERVICE OIL CO INC
TSDF Alt EPA ID: Not reported
TSDF Alt Name: Not reported
Waste Code Description: 221 - Waste oil and mixed oil
RCRA Code: Not reported
Meth Code: H039 - Other Recovery Of Reclamation For Reuse Including Acid
Regeneration, Organics Recovery Ect

Quantity Tons: 0.893
Waste Quantity: 235
Quantity Unit: G
Additional Code 1: Not reported
Additional Code 2: Not reported
Additional Code 3: Not reported
Additional Code 4: Not reported
Additional Code 5: Not reported

Shipment Date: 20100408
Creation Date: 6/30/2010 18:30:08
Receipt Date: 20100409

Map ID
Direction
Distance
Elevation

MAP FINDINGS

Site

Database(s)

EDR ID Number
EPA ID Number

JOHNS FORKLIFT (Continued)

S113152439

Manifest ID: 001111505GBF
Trans EPA ID: CAD982488470
Trans Name: SWIFT OIL & VACUUM INC
Trans 2 EPA ID: Not reported
Trans 2 Name: Not reported
TSDF EPA ID: CAD099452708
Trans Name: INDUSTRIAL SERVICE OIL CO INC
TSDF Alt EPA ID: Not reported
TSDF Alt Name: Not reported
Waste Code Description: 221 - Waste oil and mixed oil
RCRA Code: Not reported
Meth Code: H039 - Other Recovery Of Reclamation For Reuse Including Acid
Regeneration, Organics Recovery Ect
Quantity Tons: 1.14
Waste Quantity: 300
Quantity Unit: G
Additional Code 1: Not reported
Additional Code 2: Not reported
Additional Code 3: Not reported
Additional Code 4: Not reported
Additional Code 5: Not reported

Additional Info:

Year: 2013
Gen EPA ID: CAL000332007

Shipment Date: 20130722
Creation Date: 10/30/2013 22:15:08
Receipt Date: 20130725
Manifest ID: 002185082GBF
Trans EPA ID: CAD982488470
Trans Name: SWIFT OIL & VACUUM INC
Trans 2 EPA ID: Not reported
Trans 2 Name: Not reported
TSDF EPA ID: CAD099452708
Trans Name: INDUSTRIAL SERVICE OIL CO INC
TSDF Alt EPA ID: Not reported
TSDF Alt Name: Not reported
Waste Code Description: 134 - Aqueous solution with <10% total organic residues
RCRA Code: Not reported
Meth Code: H039 - Other Recovery Of Reclamation For Reuse Including Acid
Regeneration, Organics Recovery Ect
Quantity Tons: 0.084
Waste Quantity: 20
Quantity Unit: G
Additional Code 1: Not reported
Additional Code 2: Not reported
Additional Code 3: Not reported
Additional Code 4: Not reported
Additional Code 5: Not reported

Shipment Date: 20130722
Creation Date: 10/30/2013 22:15:08
Receipt Date: 20130725
Manifest ID: 002185073GBF
Trans EPA ID: CAD982488470
Trans Name: SWIFT OIL & VACUUM INC

Map ID
Direction
Distance
Elevation

MAP FINDINGS

Site

Database(s)

EDR ID Number
EPA ID Number

JOHNS FORKLIFT (Continued)

S113152439

Trans 2 EPA ID: Not reported
Trans 2 Name: Not reported
TSDF EPA ID: CAD099452708
Trans Name: INDUSTRIAL SERVICE OIL CO INC
TSDF Alt EPA ID: Not reported
TSDF Alt Name: Not reported
Waste Code Description: 221 - Waste oil and mixed oil
RCRA Code: Not reported
Meth Code: H039 - Other Recovery Of Reclamation For Reuse Including Acid
Regeneration, Organics Recovery Ect

Quantity Tons: 1.14
Waste Quantity: 300
Quantity Unit: G
Additional Code 1: Not reported
Additional Code 2: Not reported
Additional Code 3: Not reported
Additional Code 4: Not reported
Additional Code 5: Not reported

Additional Info:

Year: 2008
Gen EPA ID: CAL000332007

Shipment Date: 20080820
Creation Date: 10/10/2008 18:30:25
Receipt Date: 20080820
Manifest ID: 000398084GBF
Trans EPA ID: CAD982488470
Trans Name: SWIFT OIL & VACUUM INC
Trans 2 EPA ID: Not reported
Trans 2 Name: Not reported
TSDF EPA ID: CAD099452708
Trans Name: INDUSTRIAL SERVICE OIL CO INC
TSDF Alt EPA ID: Not reported
TSDF Alt Name: Not reported
Waste Code Description: 221 - Waste oil and mixed oil
RCRA Code: Not reported
Meth Code: H039 - Other Recovery Of Reclamation For Reuse Including Acid
Regeneration, Organics Recovery Ect

Quantity Tons: 0.95
Waste Quantity: 250
Quantity Unit: G
Additional Code 1: Not reported
Additional Code 2: Not reported
Additional Code 3: Not reported
Additional Code 4: Not reported
Additional Code 5: Not reported

HWTS:

Name: JOHNS FORKLIFT
Address: 10900 CHESTNUT AVE
Address 2: Not reported
City,State,Zip: STANTON, CA 906803205
EPA ID: CAL000332007
Inactive Date: 06/30/2017
Create Date: 04/23/2008

Map ID
Direction
Distance
Elevation

MAP FINDINGS

Site

Database(s)

EDR ID Number
EPA ID Number

JOHNS FORKLIFT (Continued)

S113152439

Last Act Date: 09/23/2016
Mailing Name: Not reported
Mailing Address: 10900 CHESTNUT AVE
Mailing Address 2: Not reported
Mailing City,State,Zip: STANTON, CA 906803205
Owner Name: JOHN P ROY
Owner Address: 1309 N ALAMO ST
Owner Address 2: Not reported
Owner City,State,Zip: ANAHEIM, CA 928010000
Contact Name: JOHN P ROY
Contact Address: 10900 CHESTNUT AVE
Contact Address 2: Not reported
City,State,Zip: STANTON, CA 90680

NAICS:

EPA ID: CAL000332007
Create Date: 2008-04-23 09:44:14.063
NAICS Code: 99999
NAICS Description: Not Otherwise Specified
Issued EPA ID Date: 2008-04-23 09:44:14.04700
Inactive Date: 2017-06-30 00:00:00
Facility Name: JOHNS FORKLIFT
Facility Address: 10900 CHESTNUT AVE
Facility Address 2: Not reported
Facility City: STANTON
Facility County: Not reported
Facility State: CA
Facility Zip: 906803205

AG485

**ABEL CONCRETE
8251 KATELLA AVENUE
STANTON, CA**

RGA LUST

**S114568207
N/A**

**< 1/8
1 ft.**

Site 4 of 7 in cluster AG

**Relative:
Lower**

RGA LUST:

Name: ABEL CONCRETE
Address: 8251 KATELLA AVENUE
City: STANTON
State: STANTON
1998 ABEL CONCRETE 8251 KATELLA AVENUE
Name: ABEL CONCRETE
Address: 8251 KATELLA AVENUE
City: STANTON
State: STANTON
1997 ABEL CONCRETE 8251 KATELLA AVENUE

**Actual:
64 ft.**

Map ID
Direction
Distance
Elevation

MAP FINDINGS

EDR ID Number
EPA ID Number

AJ486
< 1/8
1 ft.

G&M OIL CO 50
10961 SO BEACH BLVD
STANTON, CA 90680

HAZNET
HWTS
S113105842
N/A

Site 6 of 26 in cluster AJ

Relative:
Lower

Actual:
65 ft.

HAZNET:

Name: G&M OIL CO 50
Address: 10961 SO BEACH BLVD
Address 2: Not reported
City,State,Zip: STANTON, CA 926474831
Contact: SOLEDAD GERMAN
Telephone: 7143754700
Mailing Name: Not reported
Mailing Address: 16868 A LN

Year: 2018
Gepaid: CAL000207910
TSD EPA ID: NVT330010000
CA Waste Code: 352 - Other organic solids
Disposal Method: H132 - Landfill Or Surface Impoundment That Will Be Closed As
Landfill(To Include On-Site Treatment And/Or Stabilization)
Tons: 0.03000

Year: 2017
Gepaid: CAL000207910
TSD EPA ID: CAT080013352
CA Waste Code: 134 - Aqueous solution with total organic residues less than 10
percent
Disposal Method: H039 - Other Recovery Of Reclamation For Reuse Including Acid
Regeneration, Organics Recovery Ect
Tons: 0.147

Year: 2017
Gepaid: CAL000207910
TSD EPA ID: NVT330010000
CA Waste Code: 352 - Other organic solids
Disposal Method: H132 - Landfill Or Surface Impoundment That Will Be Closed As
Landfill(To Include On-Site Treatment And/Or Stabilization)
Tons: 0.0625

Year: 2016
Gepaid: CAL000207910
TSD EPA ID: NVT330010000
CA Waste Code: 352 - Other organic solids
Disposal Method: H132 - Landfill Or Surface Impoundment That Will Be Closed As
Landfill(To Include On-Site Treatment And/Or Stabilization)
Tons: 0.135

Year: 2016
Gepaid: CAL000207910
TSD EPA ID: CAT080013352
CA Waste Code: 134 - Aqueous solution with total organic residues less than 10
percent
Disposal Method: H039 - Other Recovery Of Reclamation For Reuse Including Acid
Regeneration, Organics Recovery Ect
Tons: 0.084

Year: 2015

Map ID
Direction
Distance
Elevation

MAP FINDINGS

Site

Database(s)

EDR ID Number
EPA ID Number

G&M OIL CO 50 (Continued)

S113105842

Gepaid:	CAL000207910
TSD EPA ID:	CAT080013352
CA Waste Code:	134 - Aqueous solution with total organic residues less than 10 percent
Disposal Method:	H039 - Other Recovery Of Reclamation For Reuse Including Acid Regeneration, Organics Recovery Ect
Tons:	2.9484
Year:	2015
Gepaid:	CAL000207910
TSD EPA ID:	NVT330010000
CA Waste Code:	352 - Other organic solids
Disposal Method:	H132 - Landfill Or Surface Impoundment That Will Be Closed As Landfill(To Include On-Site Treatment And/Or Stabilization)
Tons:	0.2175
Year:	2014
Gepaid:	CAL000207910
TSD EPA ID:	NVT330010000
CA Waste Code:	352 - Other organic solids
Disposal Method:	H132 - Landfill Or Surface Impoundment That Will Be Closed As Landfill(To Include On-Site Treatment And/Or Stabilization)
Tons:	0.325
Year:	2014
Gepaid:	CAL000207910
TSD EPA ID:	CAT080013352
CA Waste Code:	134 - Aqueous solution with total organic residues less than 10 percent
Disposal Method:	H039 - Other Recovery Of Reclamation For Reuse Including Acid Regeneration, Organics Recovery Ect
Tons:	0.084
Year:	2013
Gepaid:	CAL000207910
TSD EPA ID:	NVT330010000
CA Waste Code:	352 - Other organic solids
Disposal Method:	H132 - Landfill Or Surface Impoundment That Will Be Closed As Landfill(To Include On-Site Treatment And/Or Stabilization)
Tons:	0.125

[Click this hyperlink](#) while viewing on your computer to access 25 additional CA HAZNET: record(s) in the EDR Site Report.

Additional Info:

Year:	2001
Gen EPA ID:	CAL000207910
Shipment Date:	20010904
Creation Date:	12/17/2001 0:00:00
Receipt Date:	20010913
Manifest ID:	21140977
Trans EPA ID:	CA0000970392
Trans Name:	Not reported
Trans 2 EPA ID:	Not reported
Trans 2 Name:	Not reported

Map ID
Direction
Distance
Elevation

MAP FINDINGS

Site

Database(s)

EDR ID Number
EPA ID Number

G&M OIL CO 50 (Continued)

S113105842

TSDF EPA ID: CAT080013352
Trans Name: Not reported
TSDF Alt EPA ID: CAT080013352
TSDF Alt Name: Not reported
Waste Code Description: 135 - Unspecified aqueous solution
RCRA Code: Not reported
Meth Code: R01 - Recycler
Quantity Tons: 0.693
Waste Quantity: 165
Quantity Unit: G
Additional Code 1: Not reported
Additional Code 2: Not reported
Additional Code 3: Not reported
Additional Code 4: Not reported
Additional Code 5: Not reported

Additional Info:

Year: 2004
Gen EPA ID: CAL000207910

Shipment Date: 20040309
Creation Date: 10/1/2004 18:31:09
Receipt Date: 20040317
Manifest ID: 22510175
Trans EPA ID: CA0000970392
Trans Name: ENVIRONMENTAL RECOVERY SERVICES INC
Trans 2 EPA ID: Not reported
Trans 2 Name: Not reported
TSDF EPA ID: CAT080013352
Trans Name: DEMENNO KERDOON
TSDF Alt EPA ID: CAT080013352
TSDF Alt Name: Not reported
Waste Code Description: 221 - Waste oil and mixed oil
RCRA Code: Not reported
Meth Code: R01 - Recycler
Quantity Tons: 0.627
Waste Quantity: 165
Quantity Unit: G
Additional Code 1: Not reported
Additional Code 2: Not reported
Additional Code 3: Not reported
Additional Code 4: Not reported
Additional Code 5: Not reported

Additional Info:

Year: 2009
Gen EPA ID: CAL000207910

Shipment Date: 20090325
Creation Date: 4/21/2009 18:30:21
Receipt Date: 20090325
Manifest ID: 002591336FLE
Trans EPA ID: CAD982413262
Trans Name: EVERGREEN ENVIRONMENTAL SERVICES
Trans 2 EPA ID: Not reported
Trans 2 Name: Not reported

Map ID
Direction
Distance
Elevation

MAP FINDINGS

Site

Database(s)

EDR ID Number
EPA ID Number

G&M OIL CO 50 (Continued)

S113105842

TSDF EPA ID: CAD981696420
Trans Name: EVERGREEN ENVIRONMENTAL SVCS
TSDF Alt EPA ID: Not reported
TSDF Alt Name: Not reported
Waste Code Description: 352 - Other organic solids
RCRA Code: Not reported
Meth Code: H141 - Storage, Bulking, And/Or Transfer Off Site--No Treatment/Reovery (H010-H129) Or (H131-H135)

Quantity Tons: 0.09
Waste Quantity: 180
Quantity Unit: P
Additional Code 1: Not reported
Additional Code 2: Not reported
Additional Code 3: Not reported
Additional Code 4: Not reported
Additional Code 5: Not reported

Shipment Date: 20090221
Creation Date: 4/8/2009 18:31:28
Receipt Date: 20090223
Manifest ID: 004961429JJK
Trans EPA ID: CAD982413262
Trans Name: EVERGREEN ENVIRONMENTAL SERVICES
Trans 2 EPA ID: Not reported
Trans 2 Name: Not reported
TSDF EPA ID: CAD981696420
Trans Name: EVERGREEN ENVIRONMENTAL SERVICES
TSDF Alt EPA ID: Not reported
TSDF Alt Name: Not reported
Waste Code Description: 135 - Unspecified aqueous solution
RCRA Code: Not reported
Meth Code: H141 - Storage, Bulking, And/Or Transfer Off Site--No Treatment/Reovery (H010-H129) Or (H131-H135)

Quantity Tons: 0.504
Waste Quantity: 120
Quantity Unit: G
Additional Code 1: Not reported
Additional Code 2: Not reported
Additional Code 3: Not reported
Additional Code 4: Not reported
Additional Code 5: Not reported

Additional Info:

Year: 2015
Gen EPA ID: CAL000207910

Shipment Date: 20150909
Creation Date: 11/6/2015 22:15:31
Receipt Date: 20150910
Manifest ID: 008700222FLE
Trans EPA ID: CAR000183913
Trans Name: BELSHIRE
Trans 2 EPA ID: CAT080016116
Trans 2 Name: NIETO & SONS TRUCKING INC
TSDF EPA ID: CAT080013352
Trans Name: DEMENNO KERDOON
TSDF Alt EPA ID: Not reported

Map ID
Direction
Distance
Elevation

MAP FINDINGS

Site

Database(s)

EDR ID Number
EPA ID Number

G&M OIL CO 50 (Continued)

S113105842

TSDf Alt Name:	Not reported
Waste Code Description:	134 - Aqueous solution with <10% total organic residues
RCRA Code:	Not reported
Meth Code:	H039 - Other Recovery Of Reclamation For Reuse Including Acid Regeneration, Organics Recovery Ect
Quantity Tons:	0.0042
Waste Quantity:	1
Quantity Unit:	G
Additional Code 1:	Not reported
Additional Code 2:	Not reported
Additional Code 3:	Not reported
Additional Code 4:	Not reported
Additional Code 5:	Not reported
Shipment Date:	20150909
Creation Date:	2/9/2016 22:15:26
Receipt Date:	20150916
Manifest ID:	008700221FLE
Trans EPA ID:	CAR000183913
Trans Name:	BELSHIRE
Trans 2 EPA ID:	Not reported
Trans 2 Name:	Not reported
TSDf EPA ID:	NVT330010000
Trans Name:	US ECOLOGY NEVADA OPERATIONS
TSDf Alt EPA ID:	Not reported
TSDf Alt Name:	Not reported
Waste Code Description:	352 - Other organic solids
RCRA Code:	D018
Meth Code:	H132 - Landfill Or Surface Impoundment That Will Be Closed As Landfill(To Include On-Site Treatment And/Or Stabilization)
Quantity Tons:	0.06
Waste Quantity:	120
Quantity Unit:	P
Additional Code 1:	Not reported
Additional Code 2:	Not reported
Additional Code 3:	Not reported
Additional Code 4:	Not reported
Additional Code 5:	Not reported
Shipment Date:	20150602
Creation Date:	8/18/2015 22:15:22
Receipt Date:	20150604
Manifest ID:	007645685FLE
Trans EPA ID:	CAT080016116
Trans Name:	NIETO AND SONS TRUCKING INC
Trans 2 EPA ID:	Not reported
Trans 2 Name:	Not reported
TSDf EPA ID:	CAT080013352
Trans Name:	DEMENNO KERDOON
TSDf Alt EPA ID:	Not reported
TSDf Alt Name:	Not reported
Waste Code Description:	134 - Aqueous solution with <10% total organic residues
RCRA Code:	D001
Meth Code:	H039 - Other Recovery Of Reclamation For Reuse Including Acid Regeneration, Organics Recovery Ect
Quantity Tons:	2.73
Waste Quantity:	650

Map ID
Direction
Distance
Elevation

MAP FINDINGS

Site

Database(s)

EDR ID Number
EPA ID Number

G&M OIL CO 50 (Continued)

S113105842

Quantity Unit:	G
Additional Code 1:	Not reported
Additional Code 2:	Not reported
Additional Code 3:	Not reported
Additional Code 4:	Not reported
Additional Code 5:	Not reported
Shipment Date:	20150501
Creation Date:	11/6/2015 22:15:07
Receipt Date:	20150506
Manifest ID:	007646875FLE
Trans EPA ID:	CAR000183913
Trans Name:	BELSHIRE
Trans 2 EPA ID:	Not reported
Trans 2 Name:	Not reported
TSDf EPA ID:	NVT330010000
Trans Name:	US ECOLOGY NEVADA OPERATIONS
TSDf Alt EPA ID:	Not reported
TSDf Alt Name:	Not reported
Waste Code Description:	352 - Other organic solids
RCRA Code:	D018
Meth Code:	H132 - Landfill Or Surface Impoundment That Will Be Closed As Landfill(To Include On-Site Treatment And/Or Stabilization)
Quantity Tons:	0.0325
Waste Quantity:	65
Quantity Unit:	P
Additional Code 1:	Not reported
Additional Code 2:	Not reported
Additional Code 3:	Not reported
Additional Code 4:	Not reported
Additional Code 5:	Not reported
Shipment Date:	20150501
Creation Date:	8/21/2015 22:15:14
Receipt Date:	20150507
Manifest ID:	007646876FLE
Trans EPA ID:	CAR000183913
Trans Name:	BELSHIRE
Trans 2 EPA ID:	Not reported
Trans 2 Name:	Not reported
TSDf EPA ID:	CAT080013352
Trans Name:	DEMENNO KERDOON
TSDf Alt EPA ID:	Not reported
TSDf Alt Name:	Not reported
Waste Code Description:	134 - Aqueous solution with <10% total organic residues
RCRA Code:	Not reported
Meth Code:	H039 - Other Recovery Of Reclamation For Reuse Including Acid Regeneration, Organics Recovery Ect
Quantity Tons:	0.21
Waste Quantity:	50
Quantity Unit:	G
Additional Code 1:	Not reported
Additional Code 2:	Not reported
Additional Code 3:	Not reported
Additional Code 4:	Not reported
Additional Code 5:	Not reported

Map ID
Direction
Distance
Elevation

MAP FINDINGS

Site

Database(s)

EDR ID Number
EPA ID Number

G&M OIL CO 50 (Continued)

S113105842

Shipment Date:	20150121
Creation Date:	6/26/2015 22:15:23
Receipt Date:	20150128
Manifest ID:	007629864FLE
Trans EPA ID:	CAR000183913
Trans Name:	BELSHIRE
Trans 2 EPA ID:	Not reported
Trans 2 Name:	Not reported
TSDf EPA ID:	NVT330010000
Trans Name:	US ECOLOGY NEVADA OPERATIONS
TSDf Alt EPA ID:	Not reported
TSDf Alt Name:	Not reported
Waste Code Description:	352 - Other organic solids
RCRA Code:	D018
Meth Code:	H132 - Landfill Or Surface Impoundment That Will Be Closed As Landfill(To Include On-Site Treatment And/Or Stabilization)
Quantity Tons:	0.125
Waste Quantity:	250
Quantity Unit:	P
Additional Code 1:	Not reported
Additional Code 2:	Not reported
Additional Code 3:	Not reported
Additional Code 4:	Not reported
Additional Code 5:	Not reported
Shipment Date:	20150121
Creation Date:	5/6/2015 22:15:19
Receipt Date:	20150128
Manifest ID:	007629865FLE
Trans EPA ID:	CAR000183913
Trans Name:	BELSHIRE
Trans 2 EPA ID:	Not reported
Trans 2 Name:	Not reported
TSDf EPA ID:	CAT080013352
Trans Name:	DEMENNO KERDOON
TSDf Alt EPA ID:	Not reported
TSDf Alt Name:	Not reported
Waste Code Description:	134 - Aqueous solution with <10% total organic residues
RCRA Code:	Not reported
Meth Code:	H039 - Other Recovery Of Reclamation For Reuse Including Acid Regeneration, Organics Recovery Ect
Quantity Tons:	0.0042
Waste Quantity:	1
Quantity Unit:	G
Additional Code 1:	Not reported
Additional Code 2:	Not reported
Additional Code 3:	Not reported
Additional Code 4:	Not reported
Additional Code 5:	Not reported
Additional Info:	
Year:	2016
Gen EPA ID:	CAL000207910
Shipment Date:	20150909
Creation Date:	2/9/2016 22:15:26
Receipt Date:	20150916

Map ID
Direction
Distance
Elevation

MAP FINDINGS

Site

Database(s)

EDR ID Number
EPA ID Number

G&M OIL CO 50 (Continued)

S113105842

Manifest ID:	008700221FLE
Trans EPA ID:	CAR000183913
Trans Name:	BELSHIRE
Trans 2 EPA ID:	Not reported
Trans 2 Name:	Not reported
TSDf EPA ID:	NVT330010000
Trans Name:	US ECOLOGY NEVADA OPERATIONS
TSDf Alt EPA ID:	Not reported
TSDf Alt Name:	Not reported
Waste Code Description:	352 - Other organic solids
RCRA Code:	D018
Meth Code:	H132 - Landfill Or Surface Impoundment That Will Be Closed As Landfill(To Include On-Site Treatment And/Or Stabilization)
Quantity Tons:	0.06
Waste Quantity:	120
Quantity Unit:	P
Additional Code 1:	Not reported
Additional Code 2:	Not reported
Additional Code 3:	Not reported
Additional Code 4:	Not reported
Additional Code 5:	Not reported
Shipment Date:	20150909
Creation Date:	11/6/2015 22:15:31
Receipt Date:	20150910
Manifest ID:	008700222FLE
Trans EPA ID:	CAR000183913
Trans Name:	BELSHIRE
Trans 2 EPA ID:	CAT080016116
Trans 2 Name:	NIETO & SONS TRUCKING INC
TSDf EPA ID:	CAT080013352
Trans Name:	DEMENNO KERDOON
TSDf Alt EPA ID:	Not reported
TSDf Alt Name:	Not reported
Waste Code Description:	134 - Aqueous solution with <10% total organic residues
RCRA Code:	Not reported
Meth Code:	H039 - Other Recovery Of Reclamation For Reuse Including Acid Regeneration, Organics Recovery Ect
Quantity Tons:	0.0042
Waste Quantity:	1
Quantity Unit:	G
Additional Code 1:	Not reported
Additional Code 2:	Not reported
Additional Code 3:	Not reported
Additional Code 4:	Not reported
Additional Code 5:	Not reported
Shipment Date:	20150602
Creation Date:	8/18/2015 22:15:22
Receipt Date:	20150604
Manifest ID:	007645685FLE
Trans EPA ID:	CAT080016116
Trans Name:	NIETO AND SONS TRUCKING INC
Trans 2 EPA ID:	Not reported
Trans 2 Name:	Not reported
TSDf EPA ID:	CAT080013352
Trans Name:	DEMENNO KERDOON

Map ID
Direction
Distance
Elevation

MAP FINDINGS

Site

Database(s)

EDR ID Number
EPA ID Number

G&M OIL CO 50 (Continued)

S113105842

TSDf Alt EPA ID:	Not reported
TSDf Alt Name:	Not reported
Waste Code Description:	134 - Aqueous solution with <10% total organic residues
RCRA Code:	D001
Meth Code:	H039 - Other Recovery Of Reclamation For Reuse Including Acid Regeneration, Organics Recovery Ect
Quantity Tons:	2.73
Waste Quantity:	650
Quantity Unit:	G
Additional Code 1:	Not reported
Additional Code 2:	Not reported
Additional Code 3:	Not reported
Additional Code 4:	Not reported
Additional Code 5:	Not reported
Shipment Date:	20150501
Creation Date:	11/6/2015 22:15:07
Receipt Date:	20150506
Manifest ID:	007646875FLE
Trans EPA ID:	CAR000183913
Trans Name:	BELSHIRE
Trans 2 EPA ID:	Not reported
Trans 2 Name:	Not reported
TSDf EPA ID:	NVT330010000
Trans Name:	US ECOLOGY NEVADA OPERATIONS
TSDf Alt EPA ID:	Not reported
TSDf Alt Name:	Not reported
Waste Code Description:	352 - Other organic solids
RCRA Code:	D018
Meth Code:	H132 - Landfill Or Surface Impoundment That Will Be Closed As Landfill(To Include On-Site Treatment And/Or Stabilization)
Quantity Tons:	0.0325
Waste Quantity:	65
Quantity Unit:	P
Additional Code 1:	Not reported
Additional Code 2:	Not reported
Additional Code 3:	Not reported
Additional Code 4:	Not reported
Additional Code 5:	Not reported
Shipment Date:	20150501
Creation Date:	8/21/2015 22:15:14
Receipt Date:	20150507
Manifest ID:	007646876FLE
Trans EPA ID:	CAR000183913
Trans Name:	BELSHIRE
Trans 2 EPA ID:	Not reported
Trans 2 Name:	Not reported
TSDf EPA ID:	CAT080013352
Trans Name:	DEMENNO KERDOON
TSDf Alt EPA ID:	Not reported
TSDf Alt Name:	Not reported
Waste Code Description:	134 - Aqueous solution with <10% total organic residues
RCRA Code:	Not reported
Meth Code:	H039 - Other Recovery Of Reclamation For Reuse Including Acid Regeneration, Organics Recovery Ect
Quantity Tons:	0.21

Map ID
Direction
Distance
Elevation

MAP FINDINGS

Site

Database(s)

EDR ID Number
EPA ID Number

G&M OIL CO 50 (Continued)

S113105842

Waste Quantity:	50
Quantity Unit:	G
Additional Code 1:	Not reported
Additional Code 2:	Not reported
Additional Code 3:	Not reported
Additional Code 4:	Not reported
Additional Code 5:	Not reported
Shipment Date:	20150121
Creation Date:	6/26/2015 22:15:23
Receipt Date:	20150128
Manifest ID:	007629864FLE
Trans EPA ID:	CAR000183913
Trans Name:	BELSHIRE
Trans 2 EPA ID:	Not reported
Trans 2 Name:	Not reported
TSDF EPA ID:	NVT330010000
Trans Name:	US ECOLOGY NEVADA OPERATIONS
TSDF Alt EPA ID:	Not reported
TSDF Alt Name:	Not reported
Waste Code Description:	352 - Other organic solids
RCRA Code:	D018
Meth Code:	H132 - Landfill Or Surface Impoundment That Will Be Closed As Landfill(To Include On-Site Treatment And/Or Stabilization)
Quantity Tons:	0.125
Waste Quantity:	250
Quantity Unit:	P
Additional Code 1:	Not reported
Additional Code 2:	Not reported
Additional Code 3:	Not reported
Additional Code 4:	Not reported
Additional Code 5:	Not reported
Shipment Date:	20150121
Creation Date:	5/6/2015 22:15:19
Receipt Date:	20150128
Manifest ID:	007629865FLE
Trans EPA ID:	CAR000183913
Trans Name:	BELSHIRE
Trans 2 EPA ID:	Not reported
Trans 2 Name:	Not reported
TSDF EPA ID:	CAT080013352
Trans Name:	DEMENNO KERDOON
TSDF Alt EPA ID:	Not reported
TSDF Alt Name:	Not reported
Waste Code Description:	134 - Aqueous solution with <10% total organic residues
RCRA Code:	Not reported
Meth Code:	H039 - Other Recovery Of Reclamation For Reuse Including Acid Regeneration, Organics Recovery Ect
Quantity Tons:	0.0042
Waste Quantity:	1
Quantity Unit:	G
Additional Code 1:	Not reported
Additional Code 2:	Not reported
Additional Code 3:	Not reported
Additional Code 4:	Not reported
Additional Code 5:	Not reported

Map ID
Direction
Distance
Elevation

MAP FINDINGS

Site

Database(s)

EDR ID Number
EPA ID Number

G&M OIL CO 50 (Continued)

S113105842

Additional Info:

Year: 2005
Gen EPA ID: CAL000207910

Shipment Date: 20050622
Creation Date: 3/6/2006 13:16:38
Receipt Date: 20050627
Manifest ID: 24034571
Trans EPA ID: CAD981427669
Trans Name: AMERICAN OIL COMPANY
Trans 2 EPA ID: Not reported
Trans 2 Name: Not reported
TSDF EPA ID: CAD981696420
Trans Name: EVERGREEN ENVIRONMENTAL
TSDF Alt EPA ID: CAD981696420
TSDF Alt Name: Not reported
Waste Code Description: 221 - Waste oil and mixed oil
RCRA Code: Not reported
Meth Code: R01 - Recycler
Quantity Tons: 1.14
Waste Quantity: 300
Quantity Unit: G
Additional Code 1: Not reported
Additional Code 2: Not reported
Additional Code 3: Not reported
Additional Code 4: Not reported
Additional Code 5: Not reported

Shipment Date: 20050117
Creation Date: 4/20/2006 18:32:04
Receipt Date: 20050119
Manifest ID: 22744292
Trans EPA ID: CA0000970392
Trans Name: ENVIRONMENTAL RECOVERY SERVICES INC
Trans 2 EPA ID: Not reported
Trans 2 Name: Not reported
TSDF EPA ID: CAT080013352
Trans Name: DEMENNO KERDOON
TSDF Alt EPA ID: CAT080013352
TSDF Alt Name: Not reported
Waste Code Description: 221 - Waste oil and mixed oil
RCRA Code: NONE
Meth Code: R01 - Recycler
Quantity Tons: 0.627
Waste Quantity: 165
Quantity Unit: G
Additional Code 1: Not reported
Additional Code 2: Not reported
Additional Code 3: Not reported
Additional Code 4: Not reported
Additional Code 5: Not reported

Additional Info:

Year: 2000
Gen EPA ID: CAL000207910

Map ID
Direction
Distance
Elevation

MAP FINDINGS

Site

Database(s)

EDR ID Number
EPA ID Number

G&M OIL CO 50 (Continued)

S113105842

Shipment Date: 20000303
Creation Date: 5/3/2000 0:00:00
Receipt Date: 20000308
Manifest ID: 20212053
Trans EPA ID: CA0000970392
Trans Name: Not reported
Trans 2 EPA ID: Not reported
Trans 2 Name: Not reported
TSDF EPA ID: CAD008302903
Trans Name: Not reported
TSDF Alt EPA ID: CAD008302903
TSDF Alt Name: Not reported
Waste Code Description: 352 - Other organic solids
RCRA Code: D001
Meth Code: H01 - Transfer Station
Quantity Tons: 0.1
Waste Quantity: 200
Quantity Unit: P
Additional Code 1: Not reported
Additional Code 2: Not reported
Additional Code 3: Not reported
Additional Code 4: Not reported
Additional Code 5: Not reported

Additional Info:

Year: 2006
Gen EPA ID: CAL000207910

Shipment Date: 20060710
Creation Date: 9/27/2006 18:33:49
Receipt Date: 20060713
Manifest ID: 25006588
Trans EPA ID: CAD982413262
Trans Name: EVERGREEN ENVIRONMENTAL SERVICES
Trans 2 EPA ID: Not reported
Trans 2 Name: Not reported
TSDF EPA ID: CAD981696420
Trans Name: EVERGREEN ENVIRONMENTAL SERVICES
TSDF Alt EPA ID: CAD981696420
TSDF Alt Name: Not reported
Waste Code Description: 352 - Other organic solids
RCRA Code: Not reported
Meth Code: - Not reported
Quantity Tons: 0.2
Waste Quantity: 400
Quantity Unit: P
Additional Code 1: Not reported
Additional Code 2: Not reported
Additional Code 3: Not reported
Additional Code 4: Not reported
Additional Code 5: Not reported

Shipment Date: 20060710
Creation Date: 9/27/2006 18:33:49
Receipt Date: 20060713
Manifest ID: 25006588
Trans EPA ID: CAD982413262

Map ID
Direction
Distance
Elevation

MAP FINDINGS

Site

Database(s)

EDR ID Number
EPA ID Number

G&M OIL CO 50 (Continued)

S113105842

Trans Name: EVERGREEN ENVIRONMENTAL SERVICES
Trans 2 EPA ID: Not reported
Trans 2 Name: Not reported
TSDf EPA ID: CAD981696420
Trans Name: EVERGREEN ENVIRONMENTAL SERVICES
TSDf Alt EPA ID: CAD981696420
TSDf Alt Name: Not reported
Waste Code Description: 134 - Aqueous solution with <10% total organic residues
RCRA Code: Not reported
Meth Code: H01 - Transfer Station
Quantity Tons: 0.336
Waste Quantity: 80
Quantity Unit: G
Additional Code 1: Not reported
Additional Code 2: Not reported
Additional Code 3: Not reported
Additional Code 4: Not reported
Additional Code 5: Not reported

Additional Info:

Year: 2017
Gen EPA ID: CAL000207910

Shipment Date: 20170613
Creation Date: 7/27/2018 18:30:18
Receipt Date: 20170621
Manifest ID: 009695034FLE
Trans EPA ID: CAR000183913
Trans Name: BELSHIRE
Trans 2 EPA ID: Not reported
Trans 2 Name: Not reported
TSDf EPA ID: NVT330010000
Trans Name: US ECOLOGY NEVADA OPERATIONS
TSDf Alt EPA ID: Not reported
TSDf Alt Name: Not reported
Waste Code Description: 352 - Other organic solids
RCRA Code: D018
Meth Code: H132 - Landfill Or Surface Impoundment That Will Be Closed As Landfill(To Include On-Site Treatment And/Or Stabilization)
Quantity Tons: 0.025
Waste Quantity: 50
Quantity Unit: P
Additional Code 1: Not reported
Additional Code 2: Not reported
Additional Code 3: Not reported
Additional Code 4: Not reported
Additional Code 5: Not reported

Shipment Date: 20170613
Creation Date: 5/17/2018 18:31:53
Receipt Date: 20170615
Manifest ID: 009695035FLE
Trans EPA ID: CAR000183913
Trans Name: BELSHIRE
Trans 2 EPA ID: CAT080016116
Trans 2 Name: NIETO AND SONS TRUCKING INC
TSDf EPA ID: CAT080013352

Map ID
Direction
Distance
Elevation

MAP FINDINGS

Site

Database(s)

EDR ID Number
EPA ID Number

G&M OIL CO 50 (Continued)

S113105842

Trans Name: DEMENNO KERDOON
TSDF Alt EPA ID: Not reported
TSDF Alt Name: Not reported
Waste Code Description: 134 - Aqueous solution with <10% total organic residues
RCRA Code: Not reported
Meth Code: H039 - Other Recovery Of Reclamation For Reuse Including Acid
Regeneration, Organics Recovery Ect
Quantity Tons: 0.147
Waste Quantity: 35
Quantity Unit: G
Additional Code 1: Not reported
Additional Code 2: Not reported
Additional Code 3: Not reported
Additional Code 4: Not reported
Additional Code 5: Not reported

Shipment Date: 20170223
Creation Date: 5/11/2018 18:31:59
Receipt Date: 20170301
Manifest ID: 009684043FLE
Trans EPA ID: CAR000183913
Trans Name: BELSHIRE
Trans 2 EPA ID: Not reported
Trans 2 Name: Not reported
TSDF EPA ID: NVT330010000
Trans Name: US ECOLOGY NEVADA OPERATIONS
TSDF Alt EPA ID: Not reported
TSDF Alt Name: Not reported
Waste Code Description: 352 - Other organic solids
RCRA Code: D018
Meth Code: H132 - Landfill Or Surface Impoundment That Will Be Closed As
Landfill(To Include On-Site Treatment And/Or Stabilization)
Quantity Tons: 0.0375
Waste Quantity: 75
Quantity Unit: P
Additional Code 1: Not reported
Additional Code 2: Not reported
Additional Code 3: Not reported
Additional Code 4: Not reported
Additional Code 5: Not reported

Additional Info:
Year: 2010
Gen EPA ID: CAL000207910

Shipment Date: 20101004
Creation Date: 1/3/2011 18:30:09
Receipt Date: 20101013
Manifest ID: 007131408JJK
Trans EPA ID: CAD982413262
Trans Name: EVERGREEN ENVIRONMENTAL SERVICES
Trans 2 EPA ID: Not reported
Trans 2 Name: Not reported
TSDF EPA ID: CAD097030993
Trans Name: SIEMENS WATER TECHNOLOGIES
TSDF Alt EPA ID: Not reported
TSDF Alt Name: Not reported

Map ID
Direction
Distance
Elevation

MAP FINDINGS

Site

Database(s)

EDR ID Number
EPA ID Number

G&M OIL CO 50 (Continued)

S113105842

Waste Code Description:	343 - Unspecified organic liquid mixture
RCRA Code:	Not reported
Meth Code:	H141 - Storage, Bulking, And/Or Transfer Off Site--No Treatment/Reovery (H010-H129) Or (H131-H135)
Quantity Tons:	0.51
Waste Quantity:	150
Quantity Unit:	G
Additional Code 1:	Not reported
Additional Code 2:	Not reported
Additional Code 3:	Not reported
Additional Code 4:	Not reported
Additional Code 5:	Not reported
Shipment Date:	20100601
Creation Date:	8/6/2010 18:31:37
Receipt Date:	20100601
Manifest ID:	006128213JJK
Trans EPA ID:	CAD982413262
Trans Name:	EVERGREEN ENVIRONMENTAL SERVICES
Trans 2 EPA ID:	Not reported
Trans 2 Name:	Not reported
TSDf EPA ID:	CAD981696420
Trans Name:	EVERGREEN ENVIRONMENTAL SERVICES
TSDf Alt EPA ID:	Not reported
TSDf Alt Name:	Not reported
Waste Code Description:	352 - Other organic solids
RCRA Code:	Not reported
Meth Code:	H141 - Storage, Bulking, And/Or Transfer Off Site--No Treatment/Reovery (H010-H129) Or (H131-H135)
Quantity Tons:	0.14
Waste Quantity:	280
Quantity Unit:	P
Additional Code 1:	Not reported
Additional Code 2:	Not reported
Additional Code 3:	Not reported
Additional Code 4:	Not reported
Additional Code 5:	Not reported
Shipment Date:	20100507
Creation Date:	8/6/2010 18:30:56
Receipt Date:	20100507
Manifest ID:	007134564JJK
Trans EPA ID:	CAD982413262
Trans Name:	EVERGREEN ENVIRONMENTAL SERVICES
Trans 2 EPA ID:	Not reported
Trans 2 Name:	Not reported
TSDf EPA ID:	CAD981696420
Trans Name:	EVERGREEN ENVIRONMENTAL SVCS
TSDf Alt EPA ID:	Not reported
TSDf Alt Name:	Not reported
Waste Code Description:	223 - Unspecified oil-containing waste
RCRA Code:	Not reported
Meth Code:	H141 - Storage, Bulking, And/Or Transfer Off Site--No Treatment/Reovery (H010-H129) Or (H131-H135)
Quantity Tons:	0.31275
Waste Quantity:	75
Quantity Unit:	G

Map ID
Direction
Distance
Elevation

MAP FINDINGS

Site

Database(s)

EDR ID Number
EPA ID Number

G&M OIL CO 50 (Continued)

S113105842

Additional Code 1:	Not reported
Additional Code 2:	Not reported
Additional Code 3:	Not reported
Additional Code 4:	Not reported
Additional Code 5:	Not reported
Shipment Date:	20100408
Creation Date:	12/16/2010 18:30:53
Receipt Date:	20100421
Manifest ID:	004820860JJJK
Trans EPA ID:	CAR000011205
Trans Name:	EFR ENVIRONMENTAL SERVICES INC
Trans 2 EPA ID:	CAD981412356
Trans 2 Name:	PACIFIC TRANS ENVIRONMENTAL SERVICES INC
TSDf EPA ID:	CAD008252405
Trans Name:	PACIFIC RESOURCE RECOVERY
TSDf Alt EPA ID:	Not reported
TSDf Alt Name:	Not reported
Waste Code Description:	352 - Other organic solids
RCRA Code:	D001
Meth Code:	H141 - Storage, Bulking, And/Or Transfer Off Site--No Treatment/Recovery (H010-H129) Or (H131-H135)
Quantity Tons:	0.025
Waste Quantity:	50
Quantity Unit:	P
Additional Code 1:	Not reported
Additional Code 2:	Not reported
Additional Code 3:	Not reported
Additional Code 4:	Not reported
Additional Code 5:	Not reported
Shipment Date:	20100408
Creation Date:	12/16/2010 18:30:53
Receipt Date:	20100421
Manifest ID:	004820860JJJK
Trans EPA ID:	CAR000011205
Trans Name:	EFR ENVIRONMENTAL SERVICES INC
Trans 2 EPA ID:	CAD981412356
Trans 2 Name:	PACIFIC TRANS ENVIRONMENTAL SERVICES INC
TSDf EPA ID:	CAD008252405
Trans Name:	PACIFIC RESOURCE RECOVERY
TSDf Alt EPA ID:	Not reported
TSDf Alt Name:	Not reported
Waste Code Description:	213 - Hydrocarbon solvents (benzene, hexane, Stoddard, etc.
RCRA Code:	D001
Meth Code:	H061 - Fuel Blending Prior To Energy Recovery At Another Site
Quantity Tons:	0.1251
Waste Quantity:	30
Quantity Unit:	G
Additional Code 1:	Not reported
Additional Code 2:	Not reported
Additional Code 3:	Not reported
Additional Code 4:	Not reported
Additional Code 5:	Not reported
Shipment Date:	20100205
Creation Date:	4/12/2010 18:30:47

Map ID
Direction
Distance
Elevation

MAP FINDINGS

Site

Database(s)

EDR ID Number
EPA ID Number

G&M OIL CO 50 (Continued)

S113105842

Receipt Date: 20100205
Manifest ID: 006129645JJK
Trans EPA ID: CAD982413262
Trans Name: EVERGREEN ENVIRONMENTAL SERVICES
Trans 2 EPA ID: Not reported
Trans 2 Name: Not reported
TSDf EPA ID: CAD981696420
Trans Name: EVERGREEN ENVIRONMENTAL SVCS
TSDf Alt EPA ID: Not reported
TSDf Alt Name: Not reported
Waste Code Description: 223 - Unspecified oil-containing waste
RCRA Code: Not reported
Meth Code: H141 - Storage, Bulking, And/Or Transfer Off Site--No
Treatment/Reovery (H010-H129) Or (H131-H135)

Quantity Tons: 0.417
Waste Quantity: 100
Quantity Unit: G
Additional Code 1: Not reported
Additional Code 2: Not reported
Additional Code 3: Not reported
Additional Code 4: Not reported
Additional Code 5: Not reported

Additional Info:

Year: 2008
Gen EPA ID: CAL000207910

Shipment Date: 20080505
Creation Date: 7/16/2008 18:30:08
Receipt Date: 20080505
Manifest ID: 003854526JJK
Trans EPA ID: CAD982413262
Trans Name: EVERGREEN ENVIRONMENTAL SERVICES
Trans 2 EPA ID: Not reported
Trans 2 Name: Not reported
TSDf EPA ID: CAD981696420
Trans Name: EVERGREEN ENVIRONMENTAL SVCS
TSDf Alt EPA ID: Not reported
TSDf Alt Name: Not reported
Waste Code Description: 352 - Other organic solids
RCRA Code: Not reported
Meth Code: H141 - Storage, Bulking, And/Or Transfer Off Site--No
Treatment/Reovery (H010-H129) Or (H131-H135)

Quantity Tons: 0.05
Waste Quantity: 100
Quantity Unit: P
Additional Code 1: Not reported
Additional Code 2: Not reported
Additional Code 3: Not reported
Additional Code 4: Not reported
Additional Code 5: Not reported

Shipment Date: 20080505
Creation Date: 7/16/2008 18:30:08
Receipt Date: 20080505
Manifest ID: 003854526JJK
Trans EPA ID: CAD982413262

Map ID
Direction
Distance
Elevation

MAP FINDINGS

Site

Database(s)

EDR ID Number
EPA ID Number

G&M OIL CO 50 (Continued)

S113105842

Trans Name:	EVERGREEN ENVIRONMENTAL SERVICES
Trans 2 EPA ID:	Not reported
Trans 2 Name:	Not reported
TSDf EPA ID:	CAD981696420
Trans Name:	EVERGREEN ENVIRONMENTAL SVCS
TSDf Alt EPA ID:	Not reported
TSDf Alt Name:	Not reported
Waste Code Description:	331 - Off-specification, aged, or surplus organics
RCRA Code:	Not reported
Meth Code:	H141 - Storage, Bulking, And/Or Transfer Off Site--No Treatment/Reovery (H010-H129) Or (H131-H135)
Quantity Tons:	0.165
Waste Quantity:	50
Quantity Unit:	G
Additional Code 1:	Not reported
Additional Code 2:	Not reported
Additional Code 3:	Not reported
Additional Code 4:	Not reported
Additional Code 5:	Not reported
Shipment Date:	20080505
Creation Date:	7/16/2008 18:30:08
Receipt Date:	20080505
Manifest ID:	003854526JJK
Trans EPA ID:	CAD982413262
Trans Name:	EVERGREEN ENVIRONMENTAL SERVICES
Trans 2 EPA ID:	Not reported
Trans 2 Name:	Not reported
TSDf EPA ID:	CAD981696420
Trans Name:	EVERGREEN ENVIRONMENTAL SVCS
TSDf Alt EPA ID:	Not reported
TSDf Alt Name:	Not reported
Waste Code Description:	331 - Off-specification, aged, or surplus organics
RCRA Code:	Not reported
Meth Code:	H141 - Storage, Bulking, And/Or Transfer Off Site--No Treatment/Reovery (H010-H129) Or (H131-H135)
Quantity Tons:	0.165
Waste Quantity:	50
Quantity Unit:	G
Additional Code 1:	Not reported
Additional Code 2:	Not reported
Additional Code 3:	Not reported
Additional Code 4:	Not reported
Additional Code 5:	Not reported

Additional Info:

Year:	2014
Gen EPA ID:	CAL000207910

Shipment Date:	20140815
Creation Date:	11/7/2014 22:15:10
Receipt Date:	20140820
Manifest ID:	007625783FLE
Trans EPA ID:	CAR000183913
Trans Name:	BELSHIRE
Trans 2 EPA ID:	Not reported
Trans 2 Name:	Not reported

Map ID
Direction
Distance
Elevation

MAP FINDINGS

Site

Database(s)

EDR ID Number
EPA ID Number

G&M OIL CO 50 (Continued)

S113105842

TSDF EPA ID:	CAT080013352
Trans Name:	DEMENNO KERDOON
TSDF Alt EPA ID:	Not reported
TSDF Alt Name:	Not reported
Waste Code Description:	134 - Aqueous solution with <10% total organic residues
RCRA Code:	Not reported
Meth Code:	H039 - Other Recovery Of Reclamation For Reuse Including Acid Regeneration, Organics Recovery Ect
Quantity Tons:	0.084
Waste Quantity:	20
Quantity Unit:	G
Additional Code 1:	Not reported
Additional Code 2:	Not reported
Additional Code 3:	Not reported
Additional Code 4:	Not reported
Additional Code 5:	Not reported
Shipment Date:	20140815
Creation Date:	1/25/2015 22:15:12
Receipt Date:	20140820
Manifest ID:	007625867FLE
Trans EPA ID:	CAR000183913
Trans Name:	BELSHIRE
Trans 2 EPA ID:	Not reported
Trans 2 Name:	Not reported
TSDF EPA ID:	NVT330010000
Trans Name:	US ECOLOGY NEVADA OPERATIONS
TSDF Alt EPA ID:	Not reported
TSDF Alt Name:	Not reported
Waste Code Description:	352 - Other organic solids
RCRA Code:	D018
Meth Code:	H132 - Landfill Or Surface Impoundment That Will Be Closed As Landfill(To Include On-Site Treatment And/Or Stabilization)
Quantity Tons:	0.25
Waste Quantity:	500
Quantity Unit:	P
Additional Code 1:	Not reported
Additional Code 2:	Not reported
Additional Code 3:	Not reported
Additional Code 4:	Not reported
Additional Code 5:	Not reported
Shipment Date:	20140219
Creation Date:	7/20/2014 22:15:06
Receipt Date:	20140226
Manifest ID:	005759372FLE
Trans EPA ID:	CAR000183913
Trans Name:	BELSHIRE
Trans 2 EPA ID:	Not reported
Trans 2 Name:	Not reported
TSDF EPA ID:	NVT330010000
Trans Name:	US ECOLOGY NEVADA OPERATIONS
TSDF Alt EPA ID:	Not reported
TSDF Alt Name:	Not reported
Waste Code Description:	352 - Other organic solids
RCRA Code:	Not reported
Meth Code:	H132 - Landfill Or Surface Impoundment That Will Be Closed As

Map ID
Direction
Distance
Elevation

MAP FINDINGS

Site

Database(s)

EDR ID Number
EPA ID Number

G&M OIL CO 50 (Continued)

S113105842

Quantity Tons:	Landfill(To Include On-Site Treatment And/Or Stabilization)
Waste Quantity:	0.075
Quantity Unit:	150
Additional Code 1:	P
Additional Code 2:	Not reported
Additional Code 3:	Not reported
Additional Code 4:	Not reported
Additional Code 5:	Not reported

Additional Info:

Year:	2011
Gen EPA ID:	CAL000207910

Shipment Date:	20110602
Creation Date:	12/9/2011 18:30:36
Receipt Date:	20110608
Manifest ID:	008382240JJK
Trans EPA ID:	CAD982413262
Trans Name:	EVERGREEN ENVIRONMENTAL SERVICES
Trans 2 EPA ID:	CAD008252405
Trans 2 Name:	PACIFIC RESOURCE RECOVERY
TSDf EPA ID:	CAD008252405
Trans Name:	PACIFIC RESOURCE RECOVERY
TSDf Alt EPA ID:	Not reported
TSDf Alt Name:	Not reported
Waste Code Description:	352 - Other organic solids
RCRA Code:	D018
Meth Code:	H141 - Storage, Bulking, And/Or Transfer Off Site--No Treatment/Reovery (H010-H129) Or (H131-H135)

Quantity Tons:	0.14
Waste Quantity:	280
Quantity Unit:	P
Additional Code 1:	D001
Additional Code 2:	Not reported
Additional Code 3:	Not reported
Additional Code 4:	Not reported
Additional Code 5:	Not reported

Shipment Date:	20110602
Creation Date:	7/23/2011 18:30:24
Receipt Date:	20110608
Manifest ID:	008382239JJK
Trans EPA ID:	CAD982413262
Trans Name:	EVERGREEN ENVIRONMENTAL SERVICES
Trans 2 EPA ID:	Not reported
Trans 2 Name:	Not reported
TSDf EPA ID:	CAD097030993
Trans Name:	SIEMENS WATER TECHNOLOGIES
TSDf Alt EPA ID:	Not reported
TSDf Alt Name:	Not reported
Waste Code Description:	352 - Other organic solids
RCRA Code:	Not reported
Meth Code:	H135 - Discharge To Sewer/Potw Or Npdes(With Prior Storage--With Or Without Treatment)
Quantity Tons:	0.0275
Waste Quantity:	55

Map ID
Direction
Distance
Elevation

MAP FINDINGS

Site

Database(s)

EDR ID Number
EPA ID Number

G&M OIL CO 50 (Continued)

S113105842

Quantity Unit: P
Additional Code 1: Not reported
Additional Code 2: Not reported
Additional Code 3: Not reported
Additional Code 4: Not reported
Additional Code 5: Not reported

Additional Info:

Year: 2007
Gen EPA ID: CAL000207910

Shipment Date: 20070403
Creation Date: 8/23/2007 18:30:27
Receipt Date: 20070405
Manifest ID: 001712987JJK
Trans EPA ID: CAD982413262
Trans Name: EVERGREEN ENVIRONMENTAL SERVICES
Trans 2 EPA ID: Not reported
Trans 2 Name: Not reported
TSDF EPA ID: CAD981696420
Trans Name: EVERGREEN ENVIRONMENTAL SERVICES
TSDF Alt EPA ID: Not reported
TSDF Alt Name: Not reported
Waste Code Description: 352 - Other organic solids
RCRA Code: Not reported
Meth Code: H141 - Storage, Bulking, And/Or Transfer Off Site--No Treatment/Recovery (H010-H129) Or (H131-H135)

Quantity Tons: 0.125
Waste Quantity: 250
Quantity Unit: P
Additional Code 1: Not reported
Additional Code 2: Not reported
Additional Code 3: Not reported
Additional Code 4: Not reported
Additional Code 5: Not reported

Additional Info:

Year: 2002
Gen EPA ID: CAL000207910

Shipment Date: 20021126
Creation Date: 3/31/2003 18:31:15
Receipt Date: 20021203
Manifest ID: 22070710
Trans EPA ID: CA0000970392
Trans Name: Not reported
Trans 2 EPA ID: Not reported
Trans 2 Name: Not reported
TSDF EPA ID: CAT080013352
Trans Name: Not reported
TSDF Alt EPA ID: Not reported
TSDF Alt Name: Not reported
Waste Code Description: 135 - Unspecified aqueous solution
RCRA Code: Not reported
Meth Code: R01 - Recycler
Quantity Tons: 0.231

Map ID
Direction
Distance
Elevation

MAP FINDINGS

Site

Database(s)

EDR ID Number
EPA ID Number

G&M OIL CO 50 (Continued)

S113105842

Waste Quantity: 55
Quantity Unit: G
Additional Code 1: Not reported
Additional Code 2: Not reported
Additional Code 3: Not reported
Additional Code 4: Not reported
Additional Code 5: Not reported

Shipment Date: 20020507
Creation Date: 7/19/2002 15:57:28
Receipt Date: 20020514
Manifest ID: 21623988
Trans EPA ID: CA0000970392
Trans Name: Not reported
Trans 2 EPA ID: Not reported
Trans 2 Name: Not reported
TSDF EPA ID: CAT080013352
Trans Name: Not reported
TSDF Alt EPA ID: Not reported
TSDF Alt Name: Not reported
Waste Code Description: 135 - Unspecified aqueous solution
RCRA Code: Not reported
Meth Code: R01 - Recycler
Quantity Tons: 0.231
Waste Quantity: 55
Quantity Unit: G
Additional Code 1: Not reported
Additional Code 2: Not reported
Additional Code 3: Not reported
Additional Code 4: Not reported
Additional Code 5: Not reported

Additional Info:

Year: 2013
Gen EPA ID: CAL000207910

Shipment Date: 20131126
Creation Date: 4/5/2014 22:15:10
Receipt Date: 20131127
Manifest ID: 005762902FLE
Trans EPA ID: CAR000183913
Trans Name: BELSHIRE
Trans 2 EPA ID: Not reported
Trans 2 Name: Not reported
TSDF EPA ID: NVT330010000
Trans Name: US ECOLOGY NEVADA OPERATIONS
TSDF Alt EPA ID: Not reported
TSDF Alt Name: Not reported
Waste Code Description: 352 - Other organic solids
RCRA Code: Not reported
Meth Code: H132 - Landfill Or Surface Impoundment That Will Be Closed As Landfill(To Include On-Site Treatment And/Or Stabilization)
Quantity Tons: 0.125
Waste Quantity: 250
Quantity Unit: P
Additional Code 1: Not reported
Additional Code 2: Not reported

Map ID
Direction
Distance
Elevation

MAP FINDINGS

Site

Database(s)

EDR ID Number
EPA ID Number

G&M OIL CO 50 (Continued)

S113105842

Additional Code 3:	Not reported
Additional Code 4:	Not reported
Additional Code 5:	Not reported
Shipment Date:	20130108
Creation Date:	3/7/2013 22:15:18
Receipt Date:	20130109
Manifest ID:	010599482JJK
Trans EPA ID:	CAD982413262
Trans Name:	EVERGREEN ENVIRONMENTAL SERVICES
Trans 2 EPA ID:	Not reported
Trans 2 Name:	Not reported
TSDf EPA ID:	CAD981696420
Trans Name:	EVERGREEN ENVIRONMENTAL SVCS
TSDf Alt EPA ID:	Not reported
TSDf Alt Name:	Not reported
Waste Code Description:	352 - Other organic solids
RCRA Code:	Not reported
Meth Code:	H141 - Storage, Bulking, And/Or Transfer Off Site--No Treatment/Reovery (H010-H129) Or (H131-H135)
Quantity Tons:	0.09
Waste Quantity:	180
Quantity Unit:	P
Additional Code 1:	Not reported
Additional Code 2:	Not reported
Additional Code 3:	Not reported
Additional Code 4:	Not reported
Additional Code 5:	Not reported
Shipment Date:	20130108
Creation Date:	3/7/2013 22:15:18
Receipt Date:	20130109
Manifest ID:	010599482JJK
Trans EPA ID:	CAD982413262
Trans Name:	EVERGREEN ENVIRONMENTAL SERVICES
Trans 2 EPA ID:	Not reported
Trans 2 Name:	Not reported
TSDf EPA ID:	CAD981696420
Trans Name:	EVERGREEN ENVIRONMENTAL SVCS
TSDf Alt EPA ID:	Not reported
TSDf Alt Name:	Not reported
Waste Code Description:	223 - Unspecified oil-containing waste
RCRA Code:	Not reported
Meth Code:	H141 - Storage, Bulking, And/Or Transfer Off Site--No Treatment/Reovery (H010-H129) Or (H131-H135)
Quantity Tons:	0.3336
Waste Quantity:	80
Quantity Unit:	G
Additional Code 1:	Not reported
Additional Code 2:	Not reported
Additional Code 3:	Not reported
Additional Code 4:	Not reported
Additional Code 5:	Not reported
Additional Info:	
Year:	1999
Gen EPA ID:	CAL000207910

Map ID
Direction
Distance
Elevation

MAP FINDINGS

Site

Database(s)

EDR ID Number
EPA ID Number

G&M OIL CO 50 (Continued)

S113105842

Shipment Date: 19991206
Creation Date: 2/15/2000 0:00:00
Receipt Date: 19991210
Manifest ID: 99372235
Trans EPA ID: CA0000970392
Trans Name: Not reported
Trans 2 EPA ID: Not reported
Trans 2 Name: Not reported
TSDF EPA ID: CAT080013352
Trans Name: Not reported
TSDF Alt EPA ID: CAT080013352
TSDF Alt Name: Not reported
Waste Code Description: 135 - Unspecified aqueous solution
RCRA Code: Not reported
Meth Code: R01 - Recycler
Quantity Tons: 0.693
Waste Quantity: 165
Quantity Unit: G
Additional Code 1: Not reported
Additional Code 2: Not reported
Additional Code 3: Not reported
Additional Code 4: Not reported
Additional Code 5: Not reported

Additional Info:

Year: 2003
Gen EPA ID: CAL000207910

Shipment Date: 20031110
Creation Date: 8/24/2004 10:00:04
Receipt Date: 20031113
Manifest ID: 22779251
Trans EPA ID: CA0000970392
Trans Name: ENVIRONMENTAL RECOVERY SERVICES INC
Trans 2 EPA ID: Not reported
Trans 2 Name: Not reported
TSDF EPA ID: CAT080013352
Trans Name: DEMENNO KERDOON
TSDF Alt EPA ID: CAT080013352
TSDF Alt Name: Not reported
Waste Code Description: 221 - Waste oil and mixed oil
RCRA Code: Not reported
Meth Code: R01 - Recycler
Quantity Tons: 0.627
Waste Quantity: 165
Quantity Unit: G
Additional Code 1: Not reported
Additional Code 2: Not reported
Additional Code 3: Not reported
Additional Code 4: Not reported
Additional Code 5: Not reported

Shipment Date: 20030529
Creation Date: 7/22/2004 7:52:06
Receipt Date: 20030607
Manifest ID: 22506156
Trans EPA ID: CA0000970392

Map ID
Direction
Distance
Elevation

MAP FINDINGS

Site

Database(s)

EDR ID Number
EPA ID Number

G&M OIL CO 50 (Continued)

S113105842

Trans Name:	Not reported
Trans 2 EPA ID:	Not reported
Trans 2 Name:	Not reported
TSDf EPA ID:	CAT080013352
Trans Name:	Not reported
TSDf Alt EPA ID:	CAT080013352
TSDf Alt Name:	Not reported
Waste Code Description:	221 - Waste oil and mixed oil
RCRA Code:	Not reported
Meth Code:	R01 - Recycler
Quantity Tons:	0.418
Waste Quantity:	110
Quantity Unit:	G
Additional Code 1:	Not reported
Additional Code 2:	Not reported
Additional Code 3:	Not reported
Additional Code 4:	Not reported
Additional Code 5:	Not reported
Shipment Date:	20030228
Creation Date:	6/20/2003 18:30:47
Receipt Date:	20030307
Manifest ID:	22350724
Trans EPA ID:	CA0000970392
Trans Name:	Not reported
Trans 2 EPA ID:	Not reported
Trans 2 Name:	Not reported
TSDf EPA ID:	CAT080013352
Trans Name:	Not reported
TSDf Alt EPA ID:	CAT080013352
TSDf Alt Name:	Not reported
Waste Code Description:	135 - Unspecified aqueous solution
RCRA Code:	Not reported
Meth Code:	R01 - Recycler
Quantity Tons:	0.693
Waste Quantity:	165
Quantity Unit:	G
Additional Code 1:	Not reported
Additional Code 2:	Not reported
Additional Code 3:	Not reported
Additional Code 4:	Not reported
Additional Code 5:	Not reported
Shipment Date:	20030204
Creation Date:	5/18/2003 14:34:25
Receipt Date:	20030210
Manifest ID:	22564435
Trans EPA ID:	CA0000970392
Trans Name:	Not reported
Trans 2 EPA ID:	Not reported
Trans 2 Name:	Not reported
TSDf EPA ID:	CAT080013352
Trans Name:	Not reported
TSDf Alt EPA ID:	CAT080013352
TSDf Alt Name:	Not reported
Waste Code Description:	135 - Unspecified aqueous solution
RCRA Code:	Not reported

Map ID
Direction
Distance
Elevation

MAP FINDINGS

Site

Database(s)

EDR ID Number
EPA ID Number

G&M OIL CO 50 (Continued)

S113105842

Meth Code:	R01 - Recycler
Quantity Tons:	0.231
Waste Quantity:	55
Quantity Unit:	G
Additional Code 1:	Not reported
Additional Code 2:	Not reported
Additional Code 3:	Not reported
Additional Code 4:	Not reported
Additional Code 5:	Not reported

HWTS:

Name:	G&M OIL CO 50
Address:	10961 SO BEACH BLVD
Address 2:	Not reported
City,State,Zip:	STANTON, CA 906800000
EPA ID:	CAL000207910
Inactive Date:	Not reported
Create Date:	12/02/1999
Last Act Date:	01/14/2021
Mailing Name:	Not reported
Mailing Address:	16868 A LN
Mailing Address 2:	Not reported
Mailing City,State,Zip:	HUNTINGTON BEACH, CA 926474831
Owner Name:	G & M OIL CO LLC
Owner Address:	16868 A LN
Owner Address 2:	Not reported
Owner City,State,Zip:	HUNTINGTON BEACH, CA 926470000
Contact Name:	SOLEDAD GERMAN
Contact Address:	16868 A LANE
Contact Address 2:	Not reported
City,State,Zip:	HUNTINGTON BEACH, CA 92647

NAICS:

EPA ID:	CAL000207910
Create Date:	2002-03-14 16:36:29.000
NAICS Code:	44719
NAICS Description:	Other Gasoline Stations
Issued EPA ID Date:	1999-12-02 00:00:00
Inactive Date:	Not reported
Facility Name:	G&M OIL CO 50
Facility Address:	10961 SO BEACH BLVD
Facility Address 2:	Not reported
Facility City:	STANTON
Facility County:	Not reported
Facility State:	CA
Facility Zip:	906800000

AH487	JOHN B. EWLES INC 8182 KATELLA AVE STANTON, CA 90680	CERS HAZ WASTE EMI CERS	S108432227 N/A
< 1/8 1 ft.			
	Site 5 of 21 in cluster AH		
Relative: Lower	CERS HAZ WASTE:		
	Name:	EWLES MATERIALS & DUMP SITES	
	Address:	8182 KATELLA AVE	
	City,State,Zip:	STANTON, CA 90680	
	Site ID:	424096	
	CERS ID:	10539187	
	CERS Description:	Hazardous Waste Generator	
Actual: 66 ft.			
	EMI:		
	Name:	JOHN B. EWLES INC	
	Address:	8182 KATELLA AVE	
	City,State,Zip:	STANTON, CA 90680	
	Year:	2005	
	County Code:	30	
	Air Basin:	SC	
	Facility ID:	12301	
	Air District Name:	SC	
	SIC Code:	5032	
	Air District Name:	SOUTH COAST AQMD	
	Community Health Air Pollution Info System:	Not reported	
	Consolidated Emission Reporting Rule:	Not reported	
	Total Organic Hydrocarbon Gases Tons/Yr:	.00091	
	Reactive Organic Gases Tons/Yr:	.00091	
	Carbon Monoxide Emissions Tons/Yr:	0	
	NOX - Oxides of Nitrogen Tons/Yr:	0	
	SOX - Oxides of Sulphur Tons/Yr:	0	
	Particulate Matter Tons/Yr:	.752	
	Part. Matter 10 Micrometers and Smllr Tons/Yr:	.376	
	CERS:		
	Name:	EWLES MATERIALS & DUMP SITES	
	Address:	8182 KATELLA AVE	
	City,State,Zip:	STANTON, CA 90680	
	Site ID:	424096	
	CERS ID:	10539187	
	CERS Description:	Chemical Storage Facilities	
	Violations:		
	Site ID:	424096	
	Site Name:	EWLES MATERIALS & DUMP SITES	
	Violation Date:	10-16-2014	
	Citation:	HSC 6.95 25508(a)(1) - California Health and Safety Code, Chapter 6.95, Section(s) 25508(a)(1)	
	Violation Description:	Failure to complete and electronically submit hazardous material inventory information for all reportable hazardous materials on site at or above reportable quantities.	
	Violation Notes:	Returned to compliance on 06/12/2017.	
	Violation Division:	Orange County Environmental Health	
	Violation Program:	HMRRP	
	Violation Source:	CERS	
	Site ID:	424096	
	Site Name:	EWLES MATERIALS & DUMP SITES	

Map ID
Direction
Distance
Elevation

MAP FINDINGS

Site

Database(s)

EDR ID Number
EPA ID Number

JOHN B. EWLES INC (Continued)

S108432227

Violation Date: 07-07-2017
Citation: HSC 6.95 25508(a)(1) - California Health and Safety Code, Chapter 6.95, Section(s) 25508(a)(1)
Violation Description: Failure to establish and electronically submit an adequate emergency response plan and procedures for a release or threatened release of a hazardous material.
Violation Notes: Returned to compliance on 07/13/2017.
Violation Division: Orange County Environmental Health
Violation Program: HMRRP
Violation Source: CERS

Site ID: 424096
Site Name: EWLES MATERIALS & DUMP SITES
Violation Date: 10-16-2014
Citation: HSC 6.95 25508(d) - California Health and Safety Code, Chapter 6.95, Section(s) 25508(d)
Violation Description: Failure to complete and/or electronically submit a business plan when storing/handling a hazardous material at or above reportable quantities.
Violation Notes: Returned to compliance on 07/08/2015.
Violation Division: Orange County Environmental Health
Violation Program: HMRRP
Violation Source: CERS

Site ID: 424096
Site Name: EWLES MATERIALS & DUMP SITES
Violation Date: 05-11-2018
Citation: HSC 6.95 25507 - California Health and Safety Code, Chapter 6.95, Section(s) 25507
Violation Description: Failure to adequately establish and implement a business plan when storing/handling a hazardous material at or above reportable quantities.
Violation Notes: Returned to compliance on 08/07/2018. Please update the following in CERS: Business Owner/ Operator Identification page - Update Environmental contact. Hazardous Materials Inventory page - Please update inventory per my observations. Site Map - Please add the following to your map: All hazardous materials, emergency gas/water shu-offs, and evacuation staging area. Emergency Response Plan - Please add local Unified Program Agency phone number (714) 433-6000.
Violation Division: Orange County Environmental Health
Violation Program: HMRRP
Violation Source: CERS

Evaluation:
Eval General Type: Other/Unknown
Eval Date: 07-27-2018
Violations Found: No
Eval Type: Other, not routine, done by local agency
Eval Notes: This is an in office inspection report to followup on an outstanding violation. The facility was cited violation I208 during the last routine inspection conducted on 5/11/18, in regards to the Hazardous Materials Disclosure & Business Emergency Plan (HMBP) submitted to CERS. The last CERS submittal dated 5/15/18 was declined - please make the following changes and resubmit within 30 days: Section 1. Facility Information - For the Business Owner/Operator Identification page, please update the environmental contact information. Section 2. Hazardous Materials Inventory - For the motor oil which is not

Map ID
Direction
Distance
Elevation

MAP FINDINGS

Site

Database(s)

EDR ID Number
EPA ID Number

JOHN B. EWLES INC (Continued)

S108432227

reported as a waste, please remove this from your inventory, per inspection conducted on 5/11/18, motor oil was not observed in quantities over disclosure thresholds. For the motor oil which is reported as a waste, please include the annual waste amount (how much waste oil is hauled offsite annually). For acetylene, please change maximum daily amount to 875 cubic For [Truncated]

Eval Division: Orange County Environmental Health
Eval Program: HMRRP
Eval Source: CERS

Eval General Type: Other/Unknown
Eval Date: 08-07-2018
Violations Found: No
Eval Type: Other, not routine, done by local agency
Eval Notes: Reviewed CERS ID 10539187 HMBP submittal dated 8/7/18. Facility Information, Site Map and ER Plan have been accepted. Hazmat Inventory has been corrected, maximum daily amounts have been changed per inspection observations. Violation I208 is corrected. The facility has no outstanding violations at this time.

Eval Division: Orange County Environmental Health
Eval Program: HMRRP
Eval Source: CERS

Eval General Type: Compliance Evaluation Inspection
Eval Date: 05-11-2018
Violations Found: No
Eval Type: Routine done by local agency
Eval Notes: No hazardous waste violations were observed this date.
Eval Division: Orange County Environmental Health
Eval Program: HW
Eval Source: CERS

Eval General Type: Other/Unknown
Eval Date: 05-11-2018
Violations Found: No
Eval Type: Other, not routine, done by local agency
Eval Notes: Inspection with Tim Witter
Eval Division: Orange County Environmental Health
Eval Program: HMRRP
Eval Source: CERS

Eval General Type: Compliance Evaluation Inspection
Eval Date: 05-11-2018
Violations Found: Yes
Eval Type: Routine done by local agency
Eval Notes: The facility has submitted their HMBP to CERS. The HMBP was verified this date and will need to be corrected per violation I208 comments. The following Hazardous Materials were observed on-site at/or above reportable quantity: Acetylene 875 cubic feet Oxygen 1650 cubic feet Diesel 1000 gallons Propane 21 gallons Used Oil 165 gallons
Eval Division: Orange County Environmental Health
Eval Program: HMRRP
Eval Source: CERS

Eval General Type: Other/Unknown
Eval Date: 05-22-2018
Violations Found: No

Map ID
Direction
Distance
Elevation

MAP FINDINGS

Site

Database(s)

EDR ID Number
EPA ID Number

JOHN B. EWLES INC (Continued)

S108432227

Eval Type: Other, not routine, done by local agency
Eval Notes: The facility has resubmitted their HMBP to CERS. The facility has updated their environmental contact in their business owner/operator information. Additional required content has been added to the site map and this Agency's emergency contact number has been added to the facility's emergency response plan. Hazardous Materials Inventory declined - Please make the following changes to your inventory. For the motor oil which is not reported as a waste, please remove this from your inventory, per inspection conducted on 5/11/18, motor oil was not observed in quantities over disclosure thresholds. For the motor oil which is reported as a waste, please include the annual waste amount (how much waste oil is hauled offsite annually). For acetylene, please change maximum daily amount to 875 cubic feet. For oxygen, please change maximum daily amount to 1650 cubic feet. Resubmit with these changes within 30 days. Violation I208 remains outstanding until this submittal is [Truncated]

Eval Division: Orange County Environmental Health
Eval Program: HMRRP
Eval Source: CERS

Eval General Type: Compliance Evaluation Inspection
Eval Date: 06-23-2015
Violations Found: No
Eval Type: Routine done by local agency
Eval Notes: On site to conduct an annual routine Hazardous Waste Inspection. Facility contains: 55 gallon drum of used oil and 55 gallon drum of used oil filters. Hazardous waste containers are properly labeled and covered. All containers storing hazardous waste must be labeled with the following information: 1. The words G HAZARDOUS Waste 2. Waste (name) 3. Hazardous property of the waste (e.g. G toxic, flammable, corrosive, etc.) 4. Physical state of the waste (liquid or solid) 5. Name and address of the business. 6. Accumulation date (date the first drop of waste has been placed in container) Documents Available for review: 1. Hazardous waste Manifest/Receipts (keep a copy on site for three years). 2. Hazardous Waste Emergency Response information. .

Eval Division: Orange County Environmental Health
Eval Program: HW
Eval Source: CERS

Eval General Type: Compliance Evaluation Inspection
Eval Date: 06-23-2015
Violations Found: No
Eval Type: Routine done by local agency
Eval Notes: On site to conduct hazardous materials chemical inventory and business emergency plan inspection this date, consent to enter, inspect and take photographs was given. The facility has the following hazardous materials that exceed the required disclosure quantities. The HMBEP has not been submitted through there is an outstanding violation for not submitting electronically. Facility is required and has been notified on this inspection report date to electronically submit Hazardous Materials Business Emergency Plans and Chemical Inventory Form within 30 days. Facility can submit forms electronically by going to www.esubmit.ocgov.com and requesting a username and password. User guides and tutorials are located on the home page to help you get started.

Eval Division: Orange County Environmental Health
Eval Program: HMRRP

Map ID
Direction
Distance
Elevation

MAP FINDINGS

Site

Database(s)

EDR ID Number
EPA ID Number

JOHN B. EWLES INC (Continued)

S108432227

Eval Source:	CERS
Eval General Type:	Other/Unknown
Eval Date:	07-06-2015
Violations Found:	No
Eval Type:	Other, not routine, done by local agency
Eval Notes:	partial review of CERS submittal
Eval Division:	Orange County Environmental Health
Eval Program:	HMRRP
Eval Source:	CERS
Eval General Type:	Other/Unknown
Eval Date:	07-07-2017
Violations Found:	Yes
Eval Type:	Other, not routine, done by local agency
Eval Notes:	Reviewed facility's CERS HMBEP Submission. Facility Information and Emergency Response and Training Plan not accepted. Facility Information - Please edit the Business Activities page to acknowledge your facility generates Hazardous Waste, our records indicate your EPA ID number is CAL000177313. The document submitted for your Emergency Response/Contingency Plan is not adequate. If you click on the submission, in the text you will see a document "Consolidated Emergency Response/Contingency Plan Template". A violation has been issued for not submitting an adequate emergency response plan and a report will be emailed to this facility. These violations must be corrected within 30 days. A copy of this report has been sent to breth@ewlesmaterials.com.
Eval Division:	Orange County Environmental Health
Eval Program:	HMRRP
Eval Source:	CERS
Eval General Type:	Other/Unknown
Eval Date:	07-08-2015
Violations Found:	No
Eval Type:	Other, not routine, done by local agency
Eval Notes:	The E-submit submission has been declined due to the following: Chemical Description: Acetylene -- Federal Hazard Code mark Fire, chronic and acute Diesel #2 -- Federal Hazard Code mark chronic and acute in addition to fire Motor Oil general -- Please only disclose 55 gallon or greater on site Map -- Map is missing the following Emergency shut offs Evacuation staging area Storm Drains and Sewers Violation I619 remains outstanding to abate this violation please correct the above violation in E-Submit.
Eval Division:	Orange County Environmental Health
Eval Program:	HMRRP
Eval Source:	CERS
Eval General Type:	Other/Unknown
Eval Date:	07-11-2017
Violations Found:	No
Eval Type:	Other, not routine, done by local agency
Eval Notes:	Reviewed facility's CERS HMBEP Submission and spoke with Brett Heisinger over email. Emergency response plan declined again, missing contact information.
Eval Division:	Orange County Environmental Health
Eval Program:	HMRRP
Eval Source:	CERS

Map ID
Direction
Distance
Elevation

MAP FINDINGS

Site

Database(s)

EDR ID Number
EPA ID Number

JOHN B. EWLES INC (Continued)

S108432227

Eval General Type: Other/Unknown
Eval Date: 07-13-2017
Violations Found: No
Eval Type: Other, not routine, done by local agency
Eval Notes: Reviewed facility's CERS HMBEP Submission. The facility has made required changes to their Emergency Response and Contingency Plan. Violation I736 corrected this date.

Eval Division: Orange County Environmental Health
Eval Program: HMRRP
Eval Source: CERS

Eval General Type: Other/Unknown
Eval Date: 07-15-2015
Violations Found: No
Eval Type: Other, not routine, done by local agency
Eval Notes: Received message from Miki Chavez, wanting to know compliance.
Eval Division: Orange County Environmental Health
Eval Program: HMRRP
Eval Source: CERS

Eval General Type: Other/Unknown
Eval Date: 10-16-2014
Violations Found: Yes
Eval Type: Other, not routine, done by local agency
Eval Notes: Orange County Environmental Health as the Certified Unified Program Agency (OC CUPA) is the administrating agency for the Hazardous Materials Disclosure and Business Emergency Plan programs (HMD/BEP) previously administered by the Orange County Fire Authority. During the months of August and December of 2013, the OC CUPA sent out letters to regulated businesses requesting them to electronically submit their HMD/BEP forms. Electronic submission of these forms is a legal requirement. Failure to submit HMD/BEP forms is in violation of the California Health & Safety Code Chapter 6.95. According to our records there is no electronic submission for this facility. Please go to www.esubmit.ocgov.com to request a username and password and submit your HMD/BEP forms within the next 30 days. Businesses may also submit forms via the California Environmental Reporting System. Please verify that all owner information that is prepopulated on the E-Submit Portal is still [Truncated]

Eval Division: Orange County Environmental Health
Eval Program: HMRRP
Eval Source: CERS

Coordinates:

Site ID: 424096
Facility Name: EWLES MATERIALS & DUMP SITES
Env Int Type Code: HMBP
Program ID: 10539187
Coord Name: Not reported
Ref Point Type Desc: Center of a facility or station.
Latitude: 33.802900
Longitude: -117.989780

Affiliation:

Affiliation Type Desc: Legal Owner
Entity Name: John B. Ewles, Inc

Map ID
Direction
Distance
Elevation

MAP FINDINGS

Site

Database(s)

EDR ID Number
EPA ID Number

JOHN B. EWLES INC (Continued)

S108432227

Entity Title: Not reported
Affiliation Address: PO Box 578
Affiliation City: Stanton
Affiliation State: CA
Affiliation Country: United States
Affiliation Zip: 90680
Affiliation Phone: (714) 894-1988

Affiliation Type Desc: CUPA District
Entity Name: Orange County Env Health
Entity Title: Not reported
Affiliation Address: 1241 East Dyer RoadSuite 120
Affiliation City: Santa Ana
Affiliation State: CA
Affiliation Country: Not reported
Affiliation Zip: 92705-5611
Affiliation Phone: (714) 433-6406

Affiliation Type Desc: Document Preparer
Entity Name: Parker Ewles
Entity Title: Not reported
Affiliation Address: Not reported
Affiliation City: Not reported
Affiliation State: Not reported
Affiliation Country: Not reported
Affiliation Zip: Not reported
Affiliation Phone: Not reported

Affiliation Type Desc: Environmental Contact
Entity Name: Parker Ewles
Entity Title: Not reported
Affiliation Address: P.O. Box 578
Affiliation City: Stanton
Affiliation State: CA
Affiliation Country: Not reported
Affiliation Zip: 90680
Affiliation Phone: Not reported

Affiliation Type Desc: Facility Mailing Address
Entity Name: Mailing Address
Entity Title: Not reported
Affiliation Address: 8200 Katella Ave
Affiliation City: Stanton
Affiliation State: CA
Affiliation Country: Not reported
Affiliation Zip: 90680
Affiliation Phone: Not reported

Affiliation Type Desc: Identification Signer
Entity Name: Parker Ewles
Entity Title: EHS Coordinator
Affiliation Address: Not reported
Affiliation City: Not reported
Affiliation State: Not reported
Affiliation Country: Not reported
Affiliation Zip: Not reported
Affiliation Phone: Not reported

Map ID
Direction
Distance
Elevation

MAP FINDINGS

Site

Database(s)

EDR ID Number
EPA ID Number

JOHN B. EWLES INC (Continued)

S108432227

Affiliation Type Desc: Operator
Entity Name: Ewles Materials
Entity Title: Not reported
Affiliation Address: Not reported
Affiliation City: Not reported
Affiliation State: Not reported
Affiliation Country: Not reported
Affiliation Zip: Not reported
Affiliation Phone: (714) 894-0032

Affiliation Type Desc: Parent Corporation
Entity Name: EWLES MATERIALS & DUMP SITES
Entity Title: Not reported
Affiliation Address: Not reported
Affiliation City: Not reported
Affiliation State: Not reported
Affiliation Country: Not reported
Affiliation Zip: Not reported
Affiliation Phone: Not reported

Affiliation Type Desc: Property Owner
Entity Name: John B Ewles Inc
Entity Title: Not reported
Affiliation Address: P.O. Box 578
Affiliation City: Stanton
Affiliation State: CA
Affiliation Country: United States
Affiliation Zip: 90680
Affiliation Phone: (714) 894-1988

Name: JOHN B. EWLES INC
Address: 8182 KATELLA AVE
City,State,Zip: STANTON, CA 90680-3209
Site ID: 474842
CERS ID: 110038012156
CERS Description: US EPA Air Emission Inventory System (EIS)

AJ488 UNITED ELECTRICAL ENTERPRISES
8032 CHESTER AVE
STANTON, CA

RGA LUST S114709591
N/A

< 1/8
1 ft.

Site 7 of 26 in cluster AJ

Relative:
Lower

RGA LUST:

Actual:
66 ft.

Name: UNITED ELECTRICAL ENTERPRISES
Address: 8032 CHESTER AVE
City: STANTON
State: STANTON
2003 UNITED ELECTRICAL ENTERPRISES 8032 CHESTER AVE

Map ID
Direction
Distance
Elevation

MAP FINDINGS

EDR ID Number
EPA ID Number

	Site	Database(s)	
AF489	ORCO BLOCK CO INC 8042 KATELLA AVE STANTON, CA 90680	RCRA NonGen / NLR	1024802225 CAL000239018
< 1/8 1 ft.	Site 9 of 24 in cluster AF		
Relative: Lower	RCRA NonGen / NLR:		
	Date Form Received by Agency:	2004-05-12 00:00:00.0	
Actual: 66 ft.	Handler Name:	ORCO BLOCK CO INC	
	Handler Address:	8042 KATELLA AVE	
	Handler City,State,Zip:	STANTON, CA 90680-0000	
	EPA ID:	CAL000239018	
	Contact Name:	RAY FLORES	
	Contact Address:	11100 BEACH BLVD	
	Contact City,State,Zip:	STANTON, CA 90680	
	Contact Telephone:	714-527-2239	
	Contact Fax:	714-897-1904	
	Contact Email:	RAY.FLORES@ORCO.COM	
	Contact Title:	Not reported	
	EPA Region:	09	
	Land Type:	Not reported	
	Federal Waste Generator Description:	Not a generator, verified	
	Non-Notifier:	Not reported	
	Biennial Report Cycle:	Not reported	
	Accessibility:	Not reported	
	Active Site Indicator:	Handler Activities	
	State District Owner:	Not reported	
	State District:	Not reported	
	Mailing Address:	PO BOX E	
	Mailing City,State,Zip:	STANTON, CA 90680-0000	
	Owner Name:	ORCO BLOCK CO INC	
	Owner Type:	Other	
	Operator Name:	RAY FLORES	
	Operator Type:	Other	
	Short-Term Generator Activity:	No	
	Importer Activity:	No	
	Mixed Waste Generator:	No	
	Transporter Activity:	No	
	Transfer Facility Activity:	No	
	Recycler Activity with Storage:	No	
	Small Quantity On-Site Burner Exemption:	No	
	Smelting Melting and Refining Furnace Exemption:	No	
	Underground Injection Control:	No	
	Off-Site Waste Receipt:	No	
	Universal Waste Indicator:	Yes	
	Universal Waste Destination Facility:	Yes	
	Federal Universal Waste:	No	
	Active Site Fed-Reg Treatment Storage and Disposal Facility:	Not reported	
	Active Site Converter Treatment storage and Disposal Facility:	Not reported	
	Active Site State-Reg Treatment Storage and Disposal Facility:	Not reported	
	Active Site State-Reg Handler:	---	
	Federal Facility Indicator:	Not reported	
	Hazardous Secondary Material Indicator:	N	
	Sub-Part K Indicator:	Not reported	
	Commercial TSD Indicator:	No	
	Treatment Storage and Disposal Type:	Not reported	
	2018 GPRA Permit Baseline:	Not on the Baseline	
	2018 GPRA Renewals Baseline:	Not on the Baseline	
	Permit Renewals Workload Universe:	Not reported	

Map ID
Direction
Distance
Elevation

MAP FINDINGS

Site

Database(s)

EDR ID Number
EPA ID Number

ORCO BLOCK CO INC (Continued)

1024802225

Permit Workload Universe:	Not reported
Permit Progress Universe:	Not reported
Post-Closure Workload Universe:	Not reported
Closure Workload Universe:	Not reported
202 GPRA Corrective Action Baseline:	No
Corrective Action Workload Universe:	No
Subject to Corrective Action Universe:	No
Non-TSDFs Where RCRA CA has Been Imposed Universe:	No
TSDFs Potentially Subject to CA Under 3004 (u)/(v) Universe:	No
TSDFs Only Subject to CA under Discretionary Auth Universe:	No
Corrective Action Priority Ranking:	No NCAPS ranking
Environmental Control Indicator:	No
Institutional Control Indicator:	No
Human Exposure Controls Indicator:	N/A
Groundwater Controls Indicator:	N/A
Operating TSDF Universe:	Not reported
Full Enforcement Universe:	Not reported
Significant Non-Complier Universe:	No
Unaddressed Significant Non-Complier Universe:	No
Addressed Significant Non-Complier Universe:	No
Significant Non-Complier With a Compliance Schedule Universe:	No
Financial Assurance Required:	Not reported
Handler Date of Last Change:	2018-09-05 15:45:46.0
Recognized Trader-Importer:	No
Recognized Trader-Exporter:	No
Importer of Spent Lead Acid Batteries:	No
Exporter of Spent Lead Acid Batteries:	No
Recycler Activity Without Storage:	No
Manifest Broker:	No
Sub-Part P Indicator:	No

Handler - Owner Operator:

Owner/Operator Indicator:	Operator
Owner/Operator Name:	RAY FLORES
Legal Status:	Other
Date Became Current:	Not reported
Date Ended Current:	Not reported
Owner/Operator Address:	11100 BEACH BLVD
Owner/Operator City,State,Zip:	STANTON, CA 90680
Owner/Operator Telephone:	714-527-2239
Owner/Operator Telephone Ext:	Not reported
Owner/Operator Fax:	Not reported
Owner/Operator Email:	Not reported

Owner/Operator Indicator:	Owner
Owner/Operator Name:	ORCO BLOCK CO INC
Legal Status:	Other
Date Became Current:	Not reported
Date Ended Current:	Not reported
Owner/Operator Address:	PO BOX E
Owner/Operator City,State,Zip:	STANTON, CA 90680-0000
Owner/Operator Telephone:	714-527-2239
Owner/Operator Telephone Ext:	Not reported
Owner/Operator Fax:	Not reported
Owner/Operator Email:	Not reported

Map ID
Direction
Distance
Elevation

MAP FINDINGS

Site

Database(s)

EDR ID Number
EPA ID Number

ORCO BLOCK CO INC (Continued)

1024802225

Historic Generators:

Receive Date:	2004-05-12 00:00:00.0
Handler Name:	ORCO BLOCK CO INC
Federal Waste Generator Description:	Not a generator, verified
State District Owner:	Not reported
Large Quantity Handler of Universal Waste:	No
Recognized Trader Importer:	No
Recognized Trader Exporter:	No
Spent Lead Acid Battery Importer:	No
Spent Lead Acid Battery Exporter:	No
Current Record:	Yes
Non Storage Recycler Activity:	Not reported
Electronic Manifest Broker:	Not reported

List of NAICS Codes and Descriptions:

NAICS Code:	327331
NAICS Description:	CONCRETE BLOCK AND BRICK MANUFACTURING

Facility Has Received Notices of Violations:

Violations:	No Violations Found
-------------	---------------------

Evaluation Action Summary:

Evaluations:	No Evaluations Found
--------------	----------------------

AJ490

**G M OIL #50
10961 BEACH BLVD
STANTON, CA**

**RGA LUST S114624855
N/A**

**< 1/8
1 ft.**

Site 8 of 26 in cluster AJ

**Relative:
Lower**

RGA LUST:

**Actual:
65 ft.**

Name:	G M OIL #50
Address:	10961 BEACH BLVD
City:	STANTON
State:	STANTON
	2003 G M OIL #50 10961 BEACH BLVD

AJ491

**12059 ORANGE COUNTY ENVIRONMENTAL HEALTH
10961 BEACH BLVD
STANTON, CA 90680**

**FINDS 1014673590
N/A**

**< 1/8
1 ft.**

Site 9 of 26 in cluster AJ

**Relative:
Lower**

FINDS:

Registry ID:	110043355106
--------------	--------------

**Actual:
65 ft.**

Click Here:

Environmental Interest/Information System:

LEAKING UNDERGROUND STORAGE TANK - ARRA

Click this hyperlink while viewing on your computer to access additional FINDS: detail in the EDR Site Report.

Map ID
Direction
Distance
Elevation

MAP FINDINGS

EDR ID Number
EPA ID Number

AJ492 1X JACK GEBELIN
8032 CHESTER STREET
STANTON, CA 90680

< 1/8
1 ft.

Site 10 of 26 in cluster AJ

HAZNET
HWTS
S123709792
N/A

Relative:
Lower

Actual:
66 ft.

HAZNET:
Name: 1X JACK GEBELIN
Address: 8032 CHESTER STREET
Address 2: Not reported
City,State,Zip: STANTON, CA 906800000
Contact: JACK GEBELIN
Telephone: 7148286275
Mailing Name: Not reported
Mailing Address: 8032 CHESTER STREET

Year: 1988
Gepaid: CAC000105949
TSD EPA ID: CAT080013352
CA Waste Code: 134 - Aqueous solution with total organic residues less than 10 percent
Disposal Method: R01 - Recycler
Tons: 0.834

HWTS:

Name: 1X JACK GEBELIN
Address: 8032 CHESTER STREET
Address 2: Not reported
City,State,Zip: STANTON, CA 906800000
EPA ID: CAC000105949
Inactive Date: 10/25/2000
Create Date: 08/03/1988
Last Act Date: 10/25/2000
Mailing Name: Not reported
Mailing Address: 8032 CHESTER STREET
Mailing Address 2: Not reported
Mailing City,State,Zip: STANTON, CA 906800000
Owner Name: JACK GEBELIN
Owner Address: --
Owner Address 2: Not reported
Owner City,State,Zip: --, 99 --
Contact Name: JACK GEBELIN
Contact Address: --
Contact Address 2: Not reported
City,State,Zip: --, 99 --

AH493 TED R JENKINS
8182 KATELLA
STANTON, CA 90680

< 1/8
1 ft.

Site 6 of 21 in cluster AH

HAZNET
HWTS
S123775274
N/A

Relative:
Lower

Actual:
66 ft.

HAZNET:
Name: TED R JENKINS
Address: 8182 KATELLA
Address 2: Not reported
City,State,Zip: STANTON, CA 906800000
Contact: UNDELIVERABLE SURVEY 1-21-95LC

Map ID
Direction
Distance
Elevation

MAP FINDINGS

Site

Database(s)

EDR ID Number
EPA ID Number

TED R JENKINS (Continued)

S123775274

Telephone: 7148944419
Mailing Name: Not reported
Mailing Address: --

Year: 1984
Gepaid: CAX000083568
TSD EPA ID: CAD067786749
CA Waste Code: 151 - Asbestos containing waste
Disposal Method: D80 - Disposal, Land Fill
Tons: 0.0125

HWTS:

Name: TED R JENKINS
Address: 8182 KATELLA
Address 2: Not reported
City,State,Zip: STANTON, CA 906800000
EPA ID: CAX000083568
Inactive Date: 04/30/1986
Create Date: 06/08/1984
Last Act Date: 07/10/2001
Mailing Name: Not reported
Mailing Address: --
Mailing Address 2: Not reported
Mailing City,State,Zip: STANTON, CA 906800000
Owner Name: --
Owner Address: --
Owner Address 2: Not reported
Owner City,State,Zip: --, 99 --
Contact Name: UNDELIVERABLE SURVEY 1-21-95LC
Contact Address: --
Contact Address 2: Not reported
City,State,Zip: --, 99 --

AI494 **KATELLA PLYWOOD AND LUMBER CO**
8121 KATELLA AVE
STANTON, CA 90680
< 1/8
1 ft.

ECHO **1025490108**
N/A

Site 4 of 7 in cluster AI

Relative:
Lower

Actual:
67 ft.

ECHO:
Envid: 1025490108
Registry ID: 110070572914
DFR URL: <http://echo.epa.gov/detailed-facility-report?fid=110070572914>
Name: KATELLA PLYWOOD AND LUMBER CO
Address: 8121 KATELLA AVE
City,State,Zip: STANTON, CA 90680

Map ID
Direction
Distance
Elevation

MAP FINDINGS

EDR ID Number
EPA ID Number

AJ495 **G AND M SS #50**
10961 BEACH BOULEVARD
STANTON, CA

< 1/8
1 ft.

RGA LUST **S114625144**
N/A

Site 11 of 26 in cluster AJ

Relative:
Lower

RGA LUST:

Actual:
65 ft.

Name: G AND M SS #50
Address: 10961 BEACH BOULEVARD
City: STANTON
State: STANTON
1997 G AND M SS #50 10961 BEACH BOULEVARD
Name: G AND M SS #50
Address: 10961 BEACH BOULEVARD
City: STANTON
State: STANTON
1996 G AND M SS #50 10961 BEACH BOULEVARD

AD496 **DESIGN FORM INC**
8250 ELECTRIC AVE.
STANTON, CA 90680

< 1/8
1 ft.

FINDS **1024416032**
ECHO **N/A**

Site 19 of 20 in cluster AD

Relative:
Lower

FINDS:

Registry ID: 110070333523

Actual:
63 ft.

Click Here:

Environmental Interest/Information System:

US National Pollutant Discharge Elimination System (NPDES) module of the Compliance Information System (ICIS) tracks surface water permits issued under the Clean Water Act. Under NPDES, all facilities that discharge pollutants from any point source into waters of the United States are required to obtain a permit. The permit will likely contain limits on what can be discharged, impose monitoring and reporting requirements, and include other provisions to ensure that the discharge does not adversely affect water quality.
OSHA ESTABLISHMENT

[Click this hyperlink](#) while viewing on your computer to access additional FINDS: detail in the EDR Site Report.

ECHO:

Envid: 1024416032
Registry ID: 110070333523
DFR URL: <http://echo.epa.gov/detailed-facility-report?fid=110070333523>
Name: DESIGN FORM INC
Address: 8250 ELECTRIC AVE.
City,State,Zip: STANTON, CA 90680

Map ID
Direction
Distance
Elevation

MAP FINDINGS

EDR ID Number
EPA ID Number

AF497 **VERIZON WIRELESS: PLAZA PINES** **FINDS** **1023329438**
8042 KATELLA AVE
< 1/8 **STANTON, CA 90680** **N/A**
1 ft.

Site 10 of 24 in cluster AF

Relative: FINDS:
Lower Registry ID: 110066239047

Actual:
66 ft. Click Here:

Environmental Interest/Information System:
STATE MASTER

[Click this hyperlink](#) while viewing on your computer to access
additional FINDS: detail in the EDR Site Report.

AH498 **EWLES MATERIALS** **HAZNET** **S113465162**
8182 KATELLA **HWTS** **N/A**
< 1/8 **STANTON, CA 90680**
1 ft.

Site 7 of 21 in cluster AH

Relative: HAZNET:
Lower Name: EWLES MATERIALS
Actual: Address: 8182 KATELLA
66 ft. Address 2: Not reported
City,State,Zip: STANTON, CA 906800000
Contact: DAVE EWLES
Telephone: 7145526008
Mailing Name: Not reported
Mailing Address: PO BOX 578

Year: 2010
Gepaid: CAL000177313
TSD EPA ID: CAT080013352
CA Waste Code: 214 - Unspecified solvent mixture
Disposal Method: H061 - Fuel Blending Prior To Energy Recovery At Another Site
Tons: 0.298

Additional Info:
Year: 2010
Gen EPA ID: CAL000177313

Shipment Date: 20100730
Creation Date: 9/30/2010 18:30:40
Receipt Date: 20100731
Manifest ID: 006291936JJK
Trans EPA ID: CAL000342284
Trans Name: ENVIRONMENTAL TRANSPORTATION SERVICES INC
Trans 2 EPA ID: Not reported
Trans 2 Name: Not reported
TSDF EPA ID: CAT080013352
Trans Name: DEMENNO KERDOON
TSDF Alt EPA ID: Not reported
TSDF Alt Name: Not reported
Waste Code Description: 214 - Unspecified solvent mixture
RCRA Code: D001
Meth Code: H061 - Fuel Blending Prior To Energy Recovery At Another Site
Quantity Tons: 0.198

Map ID
Direction
Distance
Elevation

MAP FINDINGS

Site

Database(s)

EDR ID Number
EPA ID Number

EWLES MATERIALS (Continued)

S113465162

Waste Quantity: 55
Quantity Unit: G
Additional Code 1: Not reported
Additional Code 2: Not reported
Additional Code 3: Not reported
Additional Code 4: Not reported
Additional Code 5: Not reported

Shipment Date: 20100730
Creation Date: 9/30/2010 18:30:40
Receipt Date: 20100731
Manifest ID: 006291936JJK
Trans EPA ID: CAL000342284
Trans Name: ENVIRONMENTAL TRANSPORTATION SERVICES INC
Trans 2 EPA ID: Not reported
Trans 2 Name: Not reported
TSDf EPA ID: CAT080013352
Trans Name: DEMENNO KERDOON
TSDf Alt EPA ID: Not reported
TSDf Alt Name: Not reported
Waste Code Description: 214 - Unspecified solvent mixture
RCRA Code: D001
Meth Code: H061 - Fuel Blending Prior To Energy Recovery At Another Site
Quantity Tons: 0.1
Waste Quantity: 200
Quantity Unit: P
Additional Code 1: Not reported
Additional Code 2: Not reported
Additional Code 3: Not reported
Additional Code 4: Not reported
Additional Code 5: Not reported

HWTS:

Name: EWLES MATERIALS
Address: 8182 KATELLA
Address 2: Not reported
City,State,Zip: STANTON, CA 906800000
EPA ID: CAL000177313
Inactive Date: Not reported
Create Date: 09/28/1995
Last Act Date: 07/28/2020
Mailing Name: Not reported
Mailing Address: PO BOX 578
Mailing Address 2: Not reported
Mailing City,State,Zip: STANTON, CA 906800578
Owner Name: DAVE EWLES
Owner Address: PO BOX 578
Owner Address 2: Not reported
Owner City,State,Zip: STANTON, CA 906800578
Contact Name: PARKER EWLES
Contact Address: PO BOX 578
Contact Address 2: Not reported
City,State,Zip: STANTON, CA 90680

NAICS:

EPA ID: CAL000177313
Create Date: 2002-03-14 16:36:28.000

Map ID
Direction
Distance
Elevation

MAP FINDINGS

Site

Database(s)

EDR ID Number
EPA ID Number

EWLES MATERIALS (Continued)

S113465162

NAICS Code: 42133
NAICS Description: Roofing, Siding, and Insulation Material Wholesalers
Issued EPA ID Date: 1995-09-28 00:00:00
Inactive Date: Not reported
Facility Name: EWLES MATERIALS
Facility Address: 8182 KATELLA
Facility Address 2: Not reported
Facility City: STANTON
Facility County: Not reported
Facility State: CA
Facility Zip: 906800000

AG499

**ABEL CONCRETE
8251 KATELLA
STANTON, CA 90680**

**FINDS 1023271761
N/A**

**< 1/8
1 ft.**

Site 5 of 7 in cluster AG

**Relative:
Lower**

FINDS:
Registry ID: 110065617586

**Actual:
64 ft.**

Click Here:

Environmental Interest/Information System:
STATE MASTER

[Click this hyperlink](#) while viewing on your computer to access
additional FINDS: detail in the EDR Site Report.

AF500

**MARTINIC ENGINEERING_INC
10932 CHESTNUT AVE
STANTON, CA 90680**

**CERS HAZ WASTE S113014541
HAZNET N/A
CERS
HWTS**

**< 1/8
1 ft.**

Site 11 of 24 in cluster AF

**Relative:
Lower**

CERS HAZ WASTE:
Name: MARTINIC ENGINEERING
Address: 10932 CHESTNUT AVE
City,State,Zip: STANTON, CA 90680
Site ID: 411744
CERS ID: 10540189
CERS Description: Hazardous Waste Generator

**Actual:
67 ft.**

HAZNET:

Name: MARTINIC ENGINEERING_INC
Address: 10932 CHESTNUT AVE
Address 2: Not reported
City,State,Zip: STANTON, CA 906800000
Contact: ANTHONY MENDES
Telephone: 3232013714
Mailing Name: Not reported
Mailing Address: 10932 CHESTNUT AVE

Year: 2019
Gepaid: CAD982328940
TSD EPA ID: CAD044429835

Map ID
Direction
Distance
Elevation

MAP FINDINGS

Site

Database(s)

EDR ID Number
EPA ID Number

MARTINIC ENGINEERING_INC (Continued)

S113014541

CA Waste Code:	221 - Waste oil and mixed oil
Disposal Method:	H141 - Storage, Bulking, And/Or Transfer Off Site--No Treatment/Reovery (H010-H129) Or (H131-H135)
Tons:	0.00000
Year:	2019
Gepaid:	CAD982328940
TSD EPA ID:	CAD044429835
CA Waste Code:	214 - Unspecified solvent mixture
Disposal Method:	H141 - Storage, Bulking, And/Or Transfer Off Site--No Treatment/Reovery (H010-H129) Or (H131-H135)
Tons:	0.11750
Year:	2019
Gepaid:	CAD982328940
TSD EPA ID:	NED981723513
CA Waste Code:	223 - Unspecified oil-containing waste
Disposal Method:	H040 - Incineration--Thermal Destruction Other Than Use As A Fuel
Tons:	0.30000
Year:	2018
Gepaid:	CAD982328940
TSD EPA ID:	UTD981552177
CA Waste Code:	331 - Off-specification, aged or surplus organics
Disposal Method:	H040 - Incineration--Thermal Destruction Other Than Use As A Fuel
Tons:	0.02500
Year:	2018
Gepaid:	CAD982328940
TSD EPA ID:	CAD044429835
CA Waste Code:	214 - Unspecified solvent mixture
Disposal Method:	H141 - Storage, Bulking, And/Or Transfer Off Site--No Treatment/Reovery (H010-H129) Or (H131-H135)
Tons:	0.22500
Year:	2018
Gepaid:	CAD982328940
TSD EPA ID:	ARD069748192
CA Waste Code:	214 - Unspecified solvent mixture
Disposal Method:	H040 - Incineration--Thermal Destruction Other Than Use As A Fuel
Tons:	0.00250
Year:	2018
Gepaid:	CAD982328940
TSD EPA ID:	NED981723513
CA Waste Code:	212 - Oxygenated solvents (acetone, butanol, ethyl acetate, etc.)
Disposal Method:	H040 - Incineration--Thermal Destruction Other Than Use As A Fuel
Tons:	0.13500
Year:	2018
Gepaid:	CAD982328940
TSD EPA ID:	CAD059494310
CA Waste Code:	214 - Unspecified solvent mixture
Disposal Method:	H141 - Storage, Bulking, And/Or Transfer Off Site--No Treatment/Reovery (H010-H129) Or (H131-H135)
Tons:	0.00250

Map ID
Direction
Distance
Elevation

MAP FINDINGS

Site

Database(s)

EDR ID Number
EPA ID Number

MARTINIC ENGINEERING_INC (Continued)

S113014541

Year: 2018
Gepaid: CAD982328940
TSD EPA ID: NED981723513
CA Waste Code: 331 - Off-specification, aged or surplus organics
Disposal Method: H040 - Incineration--Thermal Destruction Other Than Use As A Fuel
Tons: 0.00500

Year: 2018
Gepaid: CAD982328940
TSD EPA ID: CAD044429835
CA Waste Code: 221 - Waste oil and mixed oil
Disposal Method: H141 - Storage, Bulking, And/Or Transfer Off Site--No Treatment/Reovery (H010-H129) Or (H131-H135)
Tons: 0.00000

[Click this hyperlink](#) while viewing on your computer to access
76 additional CA HAZNET: record(s) in the EDR Site Report.

Additional Info:

Year: 2007
Gen EPA ID: CAD982328940

Shipment Date: 20071226
Creation Date: 5/15/2008 18:30:08
Receipt Date: 20071226
Manifest ID: 000948210SKS
Trans EPA ID: TXR000050930
Trans Name: SAFETY-KLEEN SYSTEMS INC
Trans 2 EPA ID: Not reported
Trans 2 Name: Not reported
TSDF EPA ID: CAT000613976
Trans Name: SAFETY-KLEEN SYSTEMS INC
TSDF Alt EPA ID: Not reported
TSDF Alt Name: Not reported
Waste Code Description: 741 - Liquids with halogenated organic compounds > 1000 mg/l
RCRA Code: D040
Meth Code: H141 - Storage, Bulking, And/Or Transfer Off Site--No Treatment/Reovery (H010-H129) Or (H131-H135)

Quantity Tons: 0.10425
Waste Quantity: 25
Quantity Unit: G
Additional Code 1: D039
Additional Code 2: D018
Additional Code 3: D001
Additional Code 4: Not reported
Additional Code 5: Not reported

Shipment Date: 20071210
Creation Date: 8/21/2012 22:15:08
Receipt Date: Not reported
Manifest ID: 000331557GBF
Trans EPA ID: Not reported
Trans Name: PACIFIC OIL COMPANY
Trans 2 EPA ID: Not reported
Trans 2 Name: Not reported
TSDF EPA ID: AZR000503789

Map ID
Direction
Distance
Elevation

MAP FINDINGS

Site

Database(s)

EDR ID Number
EPA ID Number

MARTINIC ENGINEERING_INC (Continued)

S113014541

Trans Name:	BOTAVIA ENERGY LLC
TSDF Alt EPA ID:	Not reported
TSDF Alt Name:	Not reported
Waste Code Description:	- Not reported
RCRA Code:	Not reported
Meth Code:	- Not reported
Quantity Tons:	2.085
Waste Quantity:	500
Quantity Unit:	G
Additional Code 1:	Not reported
Additional Code 2:	Not reported
Additional Code 3:	Not reported
Additional Code 4:	Not reported
Additional Code 5:	Not reported
Shipment Date:	20071126
Creation Date:	4/22/2008 18:30:08
Receipt Date:	20071126
Manifest ID:	000659954SKS
Trans EPA ID:	TXR000050930
Trans Name:	SAFETY-KLEEN SYSTEMS INC
Trans 2 EPA ID:	Not reported
Trans 2 Name:	Not reported
TSDF EPA ID:	CAT000613976
Trans Name:	SAFETY-KLEEN SYSTEMS INC
TSDF Alt EPA ID:	Not reported
TSDF Alt Name:	Not reported
Waste Code Description:	741 - Liquids with halogenated organic compounds > 1000 mg/l
RCRA Code:	D040
Meth Code:	H141 - Storage, Bulking, And/Or Transfer Off Site--No Treatment/Reovery (H010-H129) Or (H131-H135)
Quantity Tons:	0.05004
Waste Quantity:	12
Quantity Unit:	G
Additional Code 1:	D039
Additional Code 2:	D018
Additional Code 3:	D001
Additional Code 4:	Not reported
Additional Code 5:	Not reported
Shipment Date:	20071102
Creation Date:	3/18/2008 18:30:24
Receipt Date:	20071102
Manifest ID:	000777774SKS
Trans EPA ID:	TXR000050930
Trans Name:	SAFETY-KLEEN SYSTEMS INC
Trans 2 EPA ID:	Not reported
Trans 2 Name:	Not reported
TSDF EPA ID:	CAT000613976
Trans Name:	SAFETY-KLEEN SYSTEMS INC
TSDF Alt EPA ID:	Not reported
TSDF Alt Name:	Not reported
Waste Code Description:	741 - Liquids with halogenated organic compounds > 1000 mg/l
RCRA Code:	D040
Meth Code:	H141 - Storage, Bulking, And/Or Transfer Off Site--No Treatment/Reovery (H010-H129) Or (H131-H135)
Quantity Tons:	0.04587

Map ID
Direction
Distance
Elevation

MAP FINDINGS

Site

Database(s)

EDR ID Number
EPA ID Number

MARTINIC ENGINEERING_INC (Continued)

S113014541

Waste Quantity:	11
Quantity Unit:	G
Additional Code 1:	D039
Additional Code 2:	D018
Additional Code 3:	D001
Additional Code 4:	Not reported
Additional Code 5:	Not reported
Shipment Date:	20071017
Creation Date:	8/16/2012 22:15:19
Receipt Date:	Not reported
Manifest ID:	000327091GBF
Trans EPA ID:	Not reported
Trans Name:	PACIFIC OIL COMPANY
Trans 2 EPA ID:	Not reported
Trans 2 Name:	Not reported
TSDf EPA ID:	AZR000503789
Trans Name:	BOTAVIA ENERGY LLC
TSDf Alt EPA ID:	Not reported
TSDf Alt Name:	Not reported
Waste Code Description:	221 - Waste oil and mixed oil
RCRA Code:	Not reported
Meth Code:	- Not reported
Quantity Tons:	1.9
Waste Quantity:	500
Quantity Unit:	G
Additional Code 1:	Not reported
Additional Code 2:	Not reported
Additional Code 3:	Not reported
Additional Code 4:	Not reported
Additional Code 5:	Not reported
Shipment Date:	20070920
Creation Date:	3/4/2008 18:30:55
Receipt Date:	20070920
Manifest ID:	000537222SKS
Trans EPA ID:	TXR000050930
Trans Name:	SAFETY-KLEEN SYSTEMS INC
Trans 2 EPA ID:	Not reported
Trans 2 Name:	Not reported
TSDf EPA ID:	CAT000613976
Trans Name:	SAFETY-KLEEN SYSTEMS INC
TSDf Alt EPA ID:	Not reported
TSDf Alt Name:	Not reported
Waste Code Description:	741 - Liquids with halogenated organic compounds > 1000 mg/l
RCRA Code:	D040
Meth Code:	H141 - Storage, Bulking, And/Or Transfer Off Site--No Treatment/Recovery (H010-H129) Or (H131-H135)
Quantity Tons:	0.05004
Waste Quantity:	12
Quantity Unit:	G
Additional Code 1:	D039
Additional Code 2:	D018
Additional Code 3:	D001
Additional Code 4:	Not reported
Additional Code 5:	Not reported

Map ID
Direction
Distance
Elevation

MAP FINDINGS

Site

Database(s)

EDR ID Number
EPA ID Number

MARTINIC ENGINEERING_INC (Continued)

S113014541

Shipment Date:	20070824
Creation Date:	1/25/2008 18:31:13
Receipt Date:	20070824
Manifest ID:	000847495SKS
Trans EPA ID:	TXR000050930
Trans Name:	SAFETY-KLEEN SYSTEMS INC
Trans 2 EPA ID:	Not reported
Trans 2 Name:	Not reported
TSDf EPA ID:	CAT000613976
Trans Name:	SAFETY-KLEEN SYSTEMS INC
TSDf Alt EPA ID:	Not reported
TSDf Alt Name:	Not reported
Waste Code Description:	741 - Liquids with halogenated organic compounds > 1000 mg/l
RCRA Code:	D040
Meth Code:	H141 - Storage, Bulking, And/Or Transfer Off Site--No Treatment/Reovery (H010-H129) Or (H131-H135)
Quantity Tons:	0.0417
Waste Quantity:	10
Quantity Unit:	G
Additional Code 1:	D039
Additional Code 2:	D018
Additional Code 3:	D001
Additional Code 4:	Not reported
Additional Code 5:	Not reported
Shipment Date:	20070731
Creation Date:	2/29/2008 18:30:06
Receipt Date:	20070731
Manifest ID:	000874706SKS
Trans EPA ID:	TXR000050930
Trans Name:	SAFETY-KLEEN SYSTEMS INC
Trans 2 EPA ID:	Not reported
Trans 2 Name:	Not reported
TSDf EPA ID:	CAT000613976
Trans Name:	SAFETY-KLEEN SYSTEMS INC
TSDf Alt EPA ID:	Not reported
TSDf Alt Name:	Not reported
Waste Code Description:	741 - Liquids with halogenated organic compounds > 1000 mg/l
RCRA Code:	D040
Meth Code:	H141 - Storage, Bulking, And/Or Transfer Off Site--No Treatment/Reovery (H010-H129) Or (H131-H135)
Quantity Tons:	0.0417
Waste Quantity:	10
Quantity Unit:	G
Additional Code 1:	D039
Additional Code 2:	D018
Additional Code 3:	D001
Additional Code 4:	Not reported
Additional Code 5:	Not reported
Shipment Date:	20070710
Creation Date:	8/28/2012 22:15:08
Receipt Date:	Not reported
Manifest ID:	000305745GBF
Trans EPA ID:	CAD983615501
Trans Name:	PACIFIC OIL COMPANY
Trans 2 EPA ID:	Not reported

Map ID
Direction
Distance
Elevation

MAP FINDINGS

Site

Database(s)

EDR ID Number
EPA ID Number

MARTINIC ENGINEERING_INC (Continued)

S113014541

Trans 2 Name:	Not reported
TSDf EPA ID:	AZR000503789
Trans Name:	BOTAVIA ENERGY LLC
TSDf Alt EPA ID:	Not reported
TSDf Alt Name:	Not reported
Waste Code Description:	221 - Waste oil and mixed oil
RCRA Code:	Not reported
Meth Code:	- Not reported
Quantity Tons:	1.9
Waste Quantity:	500
Quantity Unit:	G
Additional Code 1:	Not reported
Additional Code 2:	Not reported
Additional Code 3:	Not reported
Additional Code 4:	Not reported
Additional Code 5:	Not reported
Shipment Date:	20070702
Creation Date:	2/4/2008 18:30:26
Receipt Date:	20070702
Manifest ID:	000442521SKS
Trans EPA ID:	TXR000050930
Trans Name:	SAFETY-KLEEN SYSTEMS INC
Trans 2 EPA ID:	Not reported
Trans 2 Name:	Not reported
TSDf EPA ID:	CAT000613976
Trans Name:	SAFETY-KLEEN SYSTEMS INC
TSDf Alt EPA ID:	Not reported
TSDf Alt Name:	Not reported
Waste Code Description:	741 - Liquids with halogenated organic compounds > 1000 mg/l
RCRA Code:	D040
Meth Code:	H141 - Storage, Bulking, And/Or Transfer Off Site--No Treatment/Reovery (H010-H129) Or (H131-H135)
Quantity Tons:	0.03336
Waste Quantity:	8
Quantity Unit:	G
Additional Code 1:	D039
Additional Code 2:	D018
Additional Code 3:	D001
Additional Code 4:	Not reported
Additional Code 5:	Not reported

Additional Info:

Year:	2011
Gen EPA ID:	CAD982328940

Shipment Date:	20111219
Creation Date:	6/4/2013 22:15:22
Receipt Date:	Not reported
Manifest ID:	001677999GBF
Trans EPA ID:	CAD983615501
Trans Name:	PACIFIC OIL COMPANY
Trans 2 EPA ID:	Not reported
Trans 2 Name:	Not reported
TSDf EPA ID:	AZR000503789
Trans Name:	BOTAVIA ENERGY LLC
TSDf Alt EPA ID:	Not reported

Map ID
Direction
Distance
Elevation

MAP FINDINGS

Site

Database(s)

EDR ID Number
EPA ID Number

MARTINIC ENGINEERING_INC (Continued)

S113014541

TSDf Alt Name:	Not reported
Waste Code Description:	221 - Waste oil and mixed oil
RCRA Code:	Not reported
Meth Code:	- Not reported
Quantity Tons:	1.71
Waste Quantity:	450
Quantity Unit:	G
Additional Code 1:	Not reported
Additional Code 2:	Not reported
Additional Code 3:	Not reported
Additional Code 4:	Not reported
Additional Code 5:	Not reported
Shipment Date:	20111202
Creation Date:	5/22/2012 20:30:10
Receipt Date:	20111207
Manifest ID:	002993902SKS
Trans EPA ID:	TXR000050930
Trans Name:	SAFETY-KLEEN SYSTEMS INC
Trans 2 EPA ID:	Not reported
Trans 2 Name:	Not reported
TSDf EPA ID:	CAT000613893
Trans Name:	SAFETY-KLEEN SYSTEMS INC
TSDf Alt EPA ID:	Not reported
TSDf Alt Name:	Not reported
Waste Code Description:	214 - Unspecified solvent mixture
RCRA Code:	Not reported
Meth Code:	H141 - Storage, Bulking, And/Or Transfer Off Site--No Treatment/Reovery (H010-H129) Or (H131-H135)
Quantity Tons:	0.003
Waste Quantity:	6
Quantity Unit:	P
Additional Code 1:	Not reported
Additional Code 2:	Not reported
Additional Code 3:	Not reported
Additional Code 4:	Not reported
Additional Code 5:	Not reported
Shipment Date:	20111111
Creation Date:	4/14/2012 20:30:11
Receipt Date:	20111117
Manifest ID:	002896633SKS
Trans EPA ID:	TXR000050930
Trans Name:	SAFETY-KLEEN SYSTEMS INC
Trans 2 EPA ID:	Not reported
Trans 2 Name:	Not reported
TSDf EPA ID:	CAT000613893
Trans Name:	SAFETY-KLEEN SYSTEMS INC
TSDf Alt EPA ID:	Not reported
TSDf Alt Name:	Not reported
Waste Code Description:	214 - Unspecified solvent mixture
RCRA Code:	Not reported
Meth Code:	H141 - Storage, Bulking, And/Or Transfer Off Site--No Treatment/Reovery (H010-H129) Or (H131-H135)
Quantity Tons:	0.004
Waste Quantity:	8
Quantity Unit:	P

Map ID
Direction
Distance
Elevation

MAP FINDINGS

Site

Database(s)

EDR ID Number
EPA ID Number

MARTINIC ENGINEERING_INC (Continued)

S113014541

Additional Code 1:	Not reported
Additional Code 2:	Not reported
Additional Code 3:	Not reported
Additional Code 4:	Not reported
Additional Code 5:	Not reported
Shipment Date:	20110829
Creation Date:	6/4/2013 22:15:22
Receipt Date:	Not reported
Manifest ID:	001592324GBF
Trans EPA ID:	CAD983615501
Trans Name:	PACIFIC OIL COMPANY
Trans 2 EPA ID:	Not reported
Trans 2 Name:	Not reported
TSDF EPA ID:	AZR000503789
Trans Name:	BOTAVIA ENERGY LLC
TSDF Alt EPA ID:	Not reported
TSDF Alt Name:	Not reported
Waste Code Description:	221 - Waste oil and mixed oil
RCRA Code:	Not reported
Meth Code:	- Not reported
Quantity Tons:	2.09
Waste Quantity:	550
Quantity Unit:	G
Additional Code 1:	Not reported
Additional Code 2:	Not reported
Additional Code 3:	Not reported
Additional Code 4:	Not reported
Additional Code 5:	Not reported
Shipment Date:	20110601
Creation Date:	11/12/2011 18:30:11
Receipt Date:	20110609
Manifest ID:	002649982SKS
Trans EPA ID:	TXR000050930
Trans Name:	SAFETY-KLEEN SYSTEMS INC
Trans 2 EPA ID:	OKD981588791
Trans 2 Name:	TRIAD TRANSPORT INC
TSDF EPA ID:	TXD077603371
Trans Name:	SAFETY-KLEEN SYSTEMS INC
TSDF Alt EPA ID:	Not reported
TSDF Alt Name:	Not reported
Waste Code Description:	214 - Unspecified solvent mixture
RCRA Code:	Not reported
Meth Code:	H061 - Fuel Blending Prior To Energy Recovery At Another Site
Quantity Tons:	0.097
Waste Quantity:	194
Quantity Unit:	P
Additional Code 1:	Not reported
Additional Code 2:	Not reported
Additional Code 3:	Not reported
Additional Code 4:	Not reported
Additional Code 5:	Not reported
Shipment Date:	20110222
Creation Date:	5/17/2013 22:15:06
Receipt Date:	Not reported

Map ID
Direction
Distance
Elevation

MAP FINDINGS

Site

Database(s)

EDR ID Number
EPA ID Number

MARTINIC ENGINEERING_INC (Continued)

S113014541

Manifest ID:	001440834GBF
Trans EPA ID:	CAD983615501
Trans Name:	PACIFIC OIL COMPANY
Trans 2 EPA ID:	Not reported
Trans 2 Name:	Not reported
TSDf EPA ID:	AZR000503789
Trans Name:	BOTAVIA ENERGY LLC
TSDf Alt EPA ID:	Not reported
TSDf Alt Name:	Not reported
Waste Code Description:	221 - Waste oil and mixed oil
RCRA Code:	Not reported
Meth Code:	- Not reported
Quantity Tons:	1.9
Waste Quantity:	500
Quantity Unit:	G
Additional Code 1:	Not reported
Additional Code 2:	Not reported
Additional Code 3:	Not reported
Additional Code 4:	Not reported
Additional Code 5:	Not reported
Shipment Date:	20110120
Creation Date:	6/24/2011 18:30:12
Receipt Date:	20110201
Manifest ID:	002614039SKS
Trans EPA ID:	TXR000050930
Trans Name:	SAFETY-KLEEN SYSTEMS INC
Trans 2 EPA ID:	OKD981588791
Trans 2 Name:	TRIAD TRANSPORT INC
TSDf EPA ID:	TXD077603371
Trans Name:	SAFETY-KLEEN SYSTEMS INC
TSDf Alt EPA ID:	Not reported
TSDf Alt Name:	Not reported
Waste Code Description:	214 - Unspecified solvent mixture
RCRA Code:	Not reported
Meth Code:	H061 - Fuel Blending Prior To Energy Recovery At Another Site
Quantity Tons:	0.05
Waste Quantity:	100
Quantity Unit:	P
Additional Code 1:	Not reported
Additional Code 2:	Not reported
Additional Code 3:	Not reported
Additional Code 4:	Not reported
Additional Code 5:	Not reported

Additional Info:

Year:	2014
Gen EPA ID:	CAD982328940

Shipment Date:	20141111
Creation Date:	1/21/2015 22:15:08
Receipt Date:	20141127
Manifest ID:	004503114SKS
Trans EPA ID:	TXR000081205
Trans Name:	SAFETY-KLEEN SYSTEMS INC
Trans 2 EPA ID:	Not reported
Trans 2 Name:	Not reported

Map ID
Direction
Distance
Elevation

MAP FINDINGS

Site

Database(s)

EDR ID Number
EPA ID Number

MARTINIC ENGINEERING_INC (Continued)

S113014541

TSDF EPA ID:	CAD044429835
Trans Name:	CLEAN HARBORS WILMINGTON LLC
TSDF Alt EPA ID:	Not reported
TSDF Alt Name:	Not reported
Waste Code Description:	352 - Other organic solids
RCRA Code:	Not reported
Meth Code:	H141 - Storage, Bulking, And/Or Transfer Off Site--No Treatment/Reovery (H010-H129) Or (H131-H135)
Quantity Tons:	0.075
Waste Quantity:	150
Quantity Unit:	P
Additional Code 1:	Not reported
Additional Code 2:	Not reported
Additional Code 3:	Not reported
Additional Code 4:	Not reported
Additional Code 5:	Not reported
Shipment Date:	20141106
Creation Date:	1/8/2015 22:15:01
Receipt Date:	20141107
Manifest ID:	007613272FLE
Trans EPA ID:	CAL000264806
Trans Name:	EXPRESS OIL CO
Trans 2 EPA ID:	Not reported
Trans 2 Name:	Not reported
TSDF EPA ID:	CAT080013352
Trans Name:	DEMENNO KERDOON
TSDF Alt EPA ID:	Not reported
TSDF Alt Name:	Not reported
Waste Code Description:	222 - Oil/water separation sludge
RCRA Code:	Not reported
Meth Code:	H039 - Other Recovery Of Reclamation For Reuse Including Acid Regeneration, Organics Recovery Ect
Quantity Tons:	2.2935
Waste Quantity:	550
Quantity Unit:	G
Additional Code 1:	Not reported
Additional Code 2:	Not reported
Additional Code 3:	Not reported
Additional Code 4:	Not reported
Additional Code 5:	Not reported
Shipment Date:	20140813
Creation Date:	11/22/2014 22:15:06
Receipt Date:	20140902
Manifest ID:	004127564SKS
Trans EPA ID:	TXR000081205
Trans Name:	SAFETY-KLEEN SYSTEMS INC
Trans 2 EPA ID:	Not reported
Trans 2 Name:	Not reported
TSDF EPA ID:	CAD044429835
Trans Name:	CLEAN HARBORS WILMINGTON LLC
TSDF Alt EPA ID:	Not reported
TSDF Alt Name:	Not reported
Waste Code Description:	352 - Other organic solids
RCRA Code:	Not reported
Meth Code:	H141 - Storage, Bulking, And/Or Transfer Off Site--No

Map ID
Direction
Distance
Elevation

MAP FINDINGS

Site

Database(s)

EDR ID Number
EPA ID Number

MARTINIC ENGINEERING_INC (Continued)

S113014541

Quantity Tons:	Treatment/Reovery (H010-H129) Or (H131-H135) 0.05
Waste Quantity:	100
Quantity Unit:	P
Additional Code 1:	Not reported
Additional Code 2:	Not reported
Additional Code 3:	Not reported
Additional Code 4:	Not reported
Additional Code 5:	Not reported
Shipment Date:	20140626
Creation Date:	12/3/2014 22:15:08
Receipt Date:	20140702
Manifest ID:	002420013GBF
Trans EPA ID:	CAD983615501
Trans Name:	PACIFIC OIL COMPANY
Trans 2 EPA ID:	CAD981412356
Trans 2 Name:	PACIFIC TRANS ENVIRONMENTAL SVC
TSDf EPA ID:	NVD330010000
Trans Name:	US ECOLOGY
TSDf Alt EPA ID:	Not reported
TSDf Alt Name:	Not reported
Waste Code Description:	723 - Liquids with chromium (VI) > 500 mg/l
RCRA Code:	D007
Meth Code:	H132 - Landfill Or Surface Impoundment That Will Be Closed As Landfill(To Include On-Site Treatment And/Or Stabilization)
Quantity Tons:	0.22935
Waste Quantity:	55
Quantity Unit:	G
Additional Code 1:	Not reported
Additional Code 2:	Not reported
Additional Code 3:	Not reported
Additional Code 4:	Not reported
Additional Code 5:	Not reported
Shipment Date:	20140530
Creation Date:	8/17/2014 22:15:06
Receipt Date:	20140615
Manifest ID:	004274489SKS
Trans EPA ID:	TXR000081205
Trans Name:	SAFETY-KLEEN SYSTEMS INC
Trans 2 EPA ID:	Not reported
Trans 2 Name:	Not reported
TSDf EPA ID:	CAD044429835
Trans Name:	CLEAN HARBORS WILMINGTON LLC
TSDf Alt EPA ID:	Not reported
TSDf Alt Name:	Not reported
Waste Code Description:	352 - Other organic solids
RCRA Code:	Not reported
Meth Code:	H141 - Storage, Bulking, And/Or Transfer Off Site--No Treatment/Reovery (H010-H129) Or (H131-H135)
Quantity Tons:	0.05
Waste Quantity:	100
Quantity Unit:	P
Additional Code 1:	Not reported
Additional Code 2:	Not reported
Additional Code 3:	Not reported

Map ID
Direction
Distance
Elevation

MAP FINDINGS

Site

Database(s)

EDR ID Number
EPA ID Number

MARTINIC ENGINEERING_INC (Continued)

S113014541

Additional Code 4:	Not reported
Additional Code 5:	Not reported
Shipment Date:	20140331
Creation Date:	6/6/2014 22:15:20
Receipt Date:	20140415
Manifest ID:	004161111SKS
Trans EPA ID:	TXR000081205
Trans Name:	SAFETY-KLEEN SYSTEMS INC
Trans 2 EPA ID:	Not reported
Trans 2 Name:	Not reported
TSDF EPA ID:	CAD044429835
Trans Name:	CLEAN HARBORS WILMINGTON LLC
TSDF Alt EPA ID:	Not reported
TSDF Alt Name:	Not reported
Waste Code Description:	352 - Other organic solids
RCRA Code:	Not reported
Meth Code:	H141 - Storage, Bulking, And/Or Transfer Off Site--No Treatment/Reovery (H010-H129) Or (H131-H135)
Quantity Tons:	0.04
Waste Quantity:	80
Quantity Unit:	P
Additional Code 1:	Not reported
Additional Code 2:	Not reported
Additional Code 3:	Not reported
Additional Code 4:	Not reported
Additional Code 5:	Not reported
Shipment Date:	20140224
Creation Date:	4/30/2014 22:15:24
Receipt Date:	20140310
Manifest ID:	004164313SKS
Trans EPA ID:	TXR000081205
Trans Name:	SAFETY-KLEEN SYSTEMS INC
Trans 2 EPA ID:	Not reported
Trans 2 Name:	Not reported
TSDF EPA ID:	CAD044429835
Trans Name:	CLEAN HARBORS WILMINGTON LLC
TSDF Alt EPA ID:	Not reported
TSDF Alt Name:	Not reported
Waste Code Description:	352 - Other organic solids
RCRA Code:	Not reported
Meth Code:	H141 - Storage, Bulking, And/Or Transfer Off Site--No Treatment/Reovery (H010-H129) Or (H131-H135)
Quantity Tons:	0.05
Waste Quantity:	100
Quantity Unit:	P
Additional Code 1:	Not reported
Additional Code 2:	Not reported
Additional Code 3:	Not reported
Additional Code 4:	Not reported
Additional Code 5:	Not reported
Additional Info:	
Year:	2016
Gen EPA ID:	CAD982328940

Map ID
Direction
Distance
Elevation

MAP FINDINGS

Site

Database(s)

EDR ID Number
EPA ID Number

MARTINIC ENGINEERING_INC (Continued)

S113014541

Shipment Date: 20151201
Creation Date: 1/25/2016 22:15:12
Receipt Date: 20151202
Manifest ID: 001927952GBF
Trans EPA ID: CAL000264806
Trans Name: EXPRESS OIL CO
Trans 2 EPA ID: Not reported
Trans 2 Name: Not reported
TSDF EPA ID: CAD097030993
Trans Name: EVOQUA WATER TECHNOLOGIES LLC
TSDF Alt EPA ID: Not reported
TSDF Alt Name: Not reported
Waste Code Description: 792 - Not reported
RCRA Code: D007
Meth Code: H071 - Chemical Reduction With Or Without Precipitation
Quantity Tons: 0.225
Waste Quantity: 450
Quantity Unit: P
Additional Code 1: D002
Additional Code 2: Not reported
Additional Code 3: Not reported
Additional Code 4: Not reported
Additional Code 5: Not reported

Shipment Date: 20151201
Creation Date: 1/25/2016 22:15:12
Receipt Date: 20151202
Manifest ID: 001927953GBF
Trans EPA ID: CAL000264806
Trans Name: EXPRESS OIL CO
Trans 2 EPA ID: Not reported
Trans 2 Name: Not reported
TSDF EPA ID: CAD097030993
Trans Name: EVOQUA WATER TECHNOLOGIES LLC
TSDF Alt EPA ID: Not reported
TSDF Alt Name: Not reported
Waste Code Description: 181 - Other inorganic solid waste Organics
RCRA Code: Not reported
Meth Code: H141 - Storage, Bulking, And/Or Transfer Off Site--No Treatment/Reovery (H010-H129) Or (H131-H135)
Quantity Tons: 0.015
Waste Quantity: 30
Quantity Unit: P
Additional Code 1: Not reported
Additional Code 2: Not reported
Additional Code 3: Not reported
Additional Code 4: Not reported
Additional Code 5: Not reported

Shipment Date: 20151125
Creation Date: 3/5/2016 22:15:15
Receipt Date: 20151204
Manifest ID: 004798598SKS
Trans EPA ID: TXR000081205
Trans Name: SAFETY-KLEEN SYSTEMS INC
Trans 2 EPA ID: Not reported
Trans 2 Name: Not reported

Map ID
Direction
Distance
Elevation

MAP FINDINGS

Site

Database(s)

EDR ID Number
EPA ID Number

MARTINIC ENGINEERING_INC (Continued)

S113014541

TSDf EPA ID:	CAD044429835
Trans Name:	CLEAN HARBORS WILMINGTON LLC
TSDf Alt EPA ID:	Not reported
TSDf Alt Name:	Not reported
Waste Code Description:	352 - Other organic solids
RCRA Code:	Not reported
Meth Code:	H141 - Storage, Bulking, And/Or Transfer Off Site--No Treatment/Reovery (H010-H129) Or (H131-H135)
Quantity Tons:	0.0225
Waste Quantity:	45
Quantity Unit:	P
Additional Code 1:	Not reported
Additional Code 2:	Not reported
Additional Code 3:	Not reported
Additional Code 4:	Not reported
Additional Code 5:	Not reported
Shipment Date:	20151125
Creation Date:	2/8/2016 22:17:27
Receipt Date:	20151125
Manifest ID:	001927939GBF
Trans EPA ID:	CAL000264806
Trans Name:	EXPRESS OIL CO
Trans 2 EPA ID:	Not reported
Trans 2 Name:	Not reported
TSDf EPA ID:	CAT080013352
Trans Name:	DEMENNO KERDOON
TSDf Alt EPA ID:	Not reported
TSDf Alt Name:	Not reported
Waste Code Description:	222 - Oil/water separation sludge
RCRA Code:	Not reported
Meth Code:	H039 - Other Recovery Of Reclamation For Reuse Including Acid Regeneration, Organics Recovery Ect
Quantity Tons:	0.9174
Waste Quantity:	220
Quantity Unit:	G
Additional Code 1:	Not reported
Additional Code 2:	Not reported
Additional Code 3:	Not reported
Additional Code 4:	Not reported
Additional Code 5:	Not reported
Shipment Date:	20150916
Creation Date:	12/22/2015 22:15:07
Receipt Date:	20151001
Manifest ID:	004749998SKS
Trans EPA ID:	TXR000081205
Trans Name:	SAFETY-KLEEN SYSTEMS INC
Trans 2 EPA ID:	Not reported
Trans 2 Name:	Not reported
TSDf EPA ID:	CAD044429835
Trans Name:	CLEAN HARBORS WILMINGTON LLC
TSDf Alt EPA ID:	Not reported
TSDf Alt Name:	Not reported
Waste Code Description:	352 - Other organic solids
RCRA Code:	Not reported
Meth Code:	H141 - Storage, Bulking, And/Or Transfer Off Site--No

Map ID
Direction
Distance
Elevation

MAP FINDINGS

Site

Database(s)

EDR ID Number
EPA ID Number

MARTINIC ENGINEERING_INC (Continued)

S113014541

Quantity Tons:	Treatment/Reovery (H010-H129) Or (H131-H135) 0.075
Waste Quantity:	150
Quantity Unit:	P
Additional Code 1:	Not reported
Additional Code 2:	Not reported
Additional Code 3:	Not reported
Additional Code 4:	Not reported
Additional Code 5:	Not reported
Shipment Date:	20150526
Creation Date:	8/20/2015 22:15:20
Receipt Date:	20150604
Manifest ID:	004571105SKS
Trans EPA ID:	TXR000081205
Trans Name:	SAFETY-KLEEN SYSTEMS INC
Trans 2 EPA ID:	Not reported
Trans 2 Name:	Not reported
TSDf EPA ID:	CAD044429835
Trans Name:	CLEAN HARBORS WILMINGTON LLC
TSDf Alt EPA ID:	Not reported
TSDf Alt Name:	Not reported
Waste Code Description:	352 - Other organic solids
RCRA Code:	Not reported
Meth Code:	H141 - Storage, Bulking, And/Or Transfer Off Site--No Treatment/Reovery (H010-H129) Or (H131-H135)
Quantity Tons:	0.05
Waste Quantity:	100
Quantity Unit:	P
Additional Code 1:	Not reported
Additional Code 2:	Not reported
Additional Code 3:	Not reported
Additional Code 4:	Not reported
Additional Code 5:	Not reported
Shipment Date:	20150127
Creation Date:	5/6/2015 22:15:19
Receipt Date:	20150209
Manifest ID:	004735164SKS
Trans EPA ID:	TXR000081205
Trans Name:	SAFETY-KLEEN SYSTEMS INC
Trans 2 EPA ID:	Not reported
Trans 2 Name:	Not reported
TSDf EPA ID:	CAD044429835
Trans Name:	CLEAN HARBORS WILMINGTON LLC
TSDf Alt EPA ID:	Not reported
TSDf Alt Name:	Not reported
Waste Code Description:	352 - Other organic solids
RCRA Code:	Not reported
Meth Code:	H141 - Storage, Bulking, And/Or Transfer Off Site--No Treatment/Reovery (H010-H129) Or (H131-H135)
Quantity Tons:	0.15
Waste Quantity:	300
Quantity Unit:	P
Additional Code 1:	Not reported
Additional Code 2:	Not reported
Additional Code 3:	Not reported

Map ID
Direction
Distance
Elevation

MAP FINDINGS

Site

Database(s)

EDR ID Number
EPA ID Number

MARTINIC ENGINEERING_INC (Continued)

S113014541

Additional Code 4: Not reported
Additional Code 5: Not reported

Shipment Date: 20150105
Creation Date: 10/18/2016 18:32:25
Receipt Date: 20160105
Manifest ID: 007611275FLE
Trans EPA ID: CAL000264806
Trans Name: EXPRESS OIL CO
Trans 2 EPA ID: Not reported
Trans 2 Name: Not reported
TSDF EPA ID: CAD008252405
Trans Name: PACIFIC RESOURCE RECOVERY
TSDF Alt EPA ID: Not reported
TSDF Alt Name: Not reported
Waste Code Description: 331 - Off-specification, aged, or surplus organics
RCRA Code: D001
Meth Code: H061 - Fuel Blending Prior To Energy Recovery At Another Site
Quantity Tons: 0.25
Waste Quantity: 500
Quantity Unit: P
Additional Code 1: Not reported
Additional Code 2: Not reported
Additional Code 3: Not reported
Additional Code 4: Not reported
Additional Code 5: Not reported

Additional Info:

Year: 2008
Gen EPA ID: CAD982328940

Shipment Date: 20081217
Creation Date: 4/14/2009 18:30:09
Receipt Date: 20081217
Manifest ID: 001625187SKS
Trans EPA ID: TXR000050930
Trans Name: SAFETY-KLEEN SYSTEMS INC
Trans 2 EPA ID: Not reported
Trans 2 Name: Not reported
TSDF EPA ID: CAT000613976
Trans Name: SAFETY-KLEEN SYSTEMS INC
TSDF Alt EPA ID: Not reported
TSDF Alt Name: Not reported
Waste Code Description: 741 - Liquids with halogenated organic compounds > 1000 mg/l
RCRA Code: D040
Meth Code: H141 - Storage, Bulking, And/Or Transfer Off Site--No Treatment/Reovery (H010-H129) Or (H131-H135)

Quantity Tons: 0.18765
Waste Quantity: 45
Quantity Unit: G
Additional Code 1: D039
Additional Code 2: D018
Additional Code 3: D001
Additional Code 4: Not reported
Additional Code 5: Not reported

Shipment Date: 20081121

Map ID
Direction
Distance
Elevation

MAP FINDINGS

Site

Database(s)

EDR ID Number
EPA ID Number

MARTINIC ENGINEERING_INC (Continued)

S113014541

Creation Date:	9/11/2012 22:15:10
Receipt Date:	Not reported
Manifest ID:	000779727GBF
Trans EPA ID:	CAD983615501
Trans Name:	PACIFIC OIL COMPANY
Trans 2 EPA ID:	Not reported
Trans 2 Name:	Not reported
TSDF EPA ID:	AZR000503789
Trans Name:	BOTAVIA ENERGY LLC
TSDF Alt EPA ID:	Not reported
TSDF Alt Name:	Not reported
Waste Code Description:	221 - Waste oil and mixed oil
RCRA Code:	Not reported
Meth Code:	- Not reported
Quantity Tons:	2.09
Waste Quantity:	550
Quantity Unit:	G
Additional Code 1:	Not reported
Additional Code 2:	Not reported
Additional Code 3:	Not reported
Additional Code 4:	Not reported
Additional Code 5:	Not reported
Shipment Date:	20081117
Creation Date:	4/3/2009 18:30:27
Receipt Date:	20081117
Manifest ID:	001477716SKS
Trans EPA ID:	TXR000050930
Trans Name:	SAFETY-KLEEN SYSTEMS INC
Trans 2 EPA ID:	Not reported
Trans 2 Name:	Not reported
TSDF EPA ID:	CAT000613976
Trans Name:	SAFETY-KLEEN SYSTEMS INC
TSDF Alt EPA ID:	Not reported
TSDF Alt Name:	Not reported
Waste Code Description:	741 - Liquids with halogenated organic compounds > 1000 mg/l
RCRA Code:	D040
Meth Code:	H141 - Storage, Bulking, And/Or Transfer Off Site--No Treatment/Reovery (H010-H129) Or (H131-H135)
Quantity Tons:	0.10425
Waste Quantity:	25
Quantity Unit:	G
Additional Code 1:	D039
Additional Code 2:	D018
Additional Code 3:	D001
Additional Code 4:	Not reported
Additional Code 5:	Not reported
Shipment Date:	20081020
Creation Date:	3/9/2009 18:30:21
Receipt Date:	20081020
Manifest ID:	001461975SKS
Trans EPA ID:	TXR000050930
Trans Name:	SAFETY-KLEEN SYSTEMS INC
Trans 2 EPA ID:	Not reported
Trans 2 Name:	Not reported
TSDF EPA ID:	CAT000613976

Map ID
Direction
Distance
Elevation

MAP FINDINGS

Site

Database(s)

EDR ID Number
EPA ID Number

MARTINIC ENGINEERING_INC (Continued)

S113014541

Trans Name:	SAFETY-KLEEN SYSTEMS INC
TSDF Alt EPA ID:	Not reported
TSDF Alt Name:	Not reported
Waste Code Description:	741 - Liquids with halogenated organic compounds > 1000 mg/l
RCRA Code:	D040
Meth Code:	H141 - Storage, Bulking, And/Or Transfer Off Site--No Treatment/Reovery (H010-H129) Or (H131-H135)
Quantity Tons:	0.07923
Waste Quantity:	19
Quantity Unit:	G
Additional Code 1:	D039
Additional Code 2:	D018
Additional Code 3:	D001
Additional Code 4:	Not reported
Additional Code 5:	Not reported
Shipment Date:	20080929
Creation Date:	1/28/2009 18:30:25
Receipt Date:	20080924
Manifest ID:	001493139SKS
Trans EPA ID:	TXR000050930
Trans Name:	SAFETY-KLEEN SYSTEMS INC
Trans 2 EPA ID:	Not reported
Trans 2 Name:	Not reported
TSDF EPA ID:	CAT000613976
Trans Name:	SAFETY-KLEEN SYSTEMS INC
TSDF Alt EPA ID:	Not reported
TSDF Alt Name:	Not reported
Waste Code Description:	741 - Liquids with halogenated organic compounds > 1000 mg/l
RCRA Code:	D040
Meth Code:	H141 - Storage, Bulking, And/Or Transfer Off Site--No Treatment/Reovery (H010-H129) Or (H131-H135)
Quantity Tons:	0.10425
Waste Quantity:	25
Quantity Unit:	G
Additional Code 1:	D039
Additional Code 2:	D018
Additional Code 3:	D001
Additional Code 4:	Not reported
Additional Code 5:	Not reported
Shipment Date:	20080919
Creation Date:	8/31/2012 22:15:09
Receipt Date:	Not reported
Manifest ID:	000778435GBF
Trans EPA ID:	CAD983615501
Trans Name:	PACIFIC OIL COMPANY
Trans 2 EPA ID:	Not reported
Trans 2 Name:	Not reported
TSDF EPA ID:	AZR000503789
Trans Name:	BOTAVIA ENERGY LLC
TSDF Alt EPA ID:	Not reported
TSDF Alt Name:	Not reported
Waste Code Description:	221 - Waste oil and mixed oil
RCRA Code:	Not reported
Meth Code:	- Not reported
Quantity Tons:	1.9

Map ID
Direction
Distance
Elevation

MAP FINDINGS

Site

Database(s)

EDR ID Number
EPA ID Number

MARTINIC ENGINEERING_INC (Continued)

S113014541

Waste Quantity:	500
Quantity Unit:	G
Additional Code 1:	Not reported
Additional Code 2:	Not reported
Additional Code 3:	Not reported
Additional Code 4:	Not reported
Additional Code 5:	Not reported
Shipment Date:	20080829
Creation Date:	1/7/2009 18:30:08
Receipt Date:	20080829
Manifest ID:	001405259SKS
Trans EPA ID:	TXR000050930
Trans Name:	SAFETY-KLEEN SYSTEMS INC
Trans 2 EPA ID:	Not reported
Trans 2 Name:	Not reported
TSDf EPA ID:	CAT000613976
Trans Name:	SAFETY-KLEEN SYSTEMS INC
TSDf Alt EPA ID:	Not reported
TSDf Alt Name:	Not reported
Waste Code Description:	741 - Liquids with halogenated organic compounds > 1000 mg/l
RCRA Code:	D040
Meth Code:	H141 - Storage, Bulking, And/Or Transfer Off Site--No Treatment/Reovery (H010-H129) Or (H131-H135)
Quantity Tons:	0.05004
Waste Quantity:	12
Quantity Unit:	G
Additional Code 1:	D039
Additional Code 2:	D018
Additional Code 3:	D001
Additional Code 4:	Not reported
Additional Code 5:	Not reported
Shipment Date:	20080805
Creation Date:	12/8/2008 18:30:18
Receipt Date:	20080805
Manifest ID:	001419135SKS
Trans EPA ID:	TXR000050930
Trans Name:	SAFETY-KLEEN SYSTEMS INC
Trans 2 EPA ID:	Not reported
Trans 2 Name:	Not reported
TSDf EPA ID:	CAT000613976
Trans Name:	SAFETY-KLEEN SYSTEMS INC
TSDf Alt EPA ID:	Not reported
TSDf Alt Name:	Not reported
Waste Code Description:	741 - Liquids with halogenated organic compounds > 1000 mg/l
RCRA Code:	D040
Meth Code:	H141 - Storage, Bulking, And/Or Transfer Off Site--No Treatment/Reovery (H010-H129) Or (H131-H135)
Quantity Tons:	0.17931
Waste Quantity:	43
Quantity Unit:	G
Additional Code 1:	D039
Additional Code 2:	D018
Additional Code 3:	D001
Additional Code 4:	Not reported
Additional Code 5:	Not reported

Map ID
Direction
Distance
Elevation

MAP FINDINGS

Site

Database(s)

EDR ID Number
EPA ID Number

MARTINIC ENGINEERING_INC (Continued)

S113014541

Shipment Date:	20080721
Creation Date:	8/31/2012 22:15:09
Receipt Date:	Not reported
Manifest ID:	000747568GBF
Trans EPA ID:	CAD983615501
Trans Name:	PACIFIC OIL COMPANY
Trans 2 EPA ID:	Not reported
Trans 2 Name:	Not reported
TSDf EPA ID:	AZR000503789
Trans Name:	BOTAVIA ENERGY LLC
TSDf Alt EPA ID:	Not reported
TSDf Alt Name:	Not reported
Waste Code Description:	221 - Waste oil and mixed oil
RCRA Code:	Not reported
Meth Code:	- Not reported
Quantity Tons:	1.9
Waste Quantity:	500
Quantity Unit:	G
Additional Code 1:	Not reported
Additional Code 2:	Not reported
Additional Code 3:	Not reported
Additional Code 4:	Not reported
Additional Code 5:	Not reported
Shipment Date:	20080708
Creation Date:	11/12/2008 18:30:09
Receipt Date:	20080708
Manifest ID:	001116417SKS
Trans EPA ID:	TXR000050930
Trans Name:	SAFETY-KLEEN SYSTEMS INC
Trans 2 EPA ID:	Not reported
Trans 2 Name:	Not reported
TSDf EPA ID:	CAT000613976
Trans Name:	SAFETY-KLEEN SYSTEMS INC
TSDf Alt EPA ID:	Not reported
TSDf Alt Name:	Not reported
Waste Code Description:	741 - Liquids with halogenated organic compounds > 1000 mg/l
RCRA Code:	D040
Meth Code:	H141 - Storage, Bulking, And/Or Transfer Off Site--No Treatment/Reovery (H010-H129) Or (H131-H135)
Quantity Tons:	0.14595
Waste Quantity:	35
Quantity Unit:	G
Additional Code 1:	D039
Additional Code 2:	D018
Additional Code 3:	D001
Additional Code 4:	Not reported
Additional Code 5:	Not reported
Additional Info:	
Year:	1999
Gen EPA ID:	CAD982328940
Shipment Date:	19991123
Creation Date:	1/11/2000 0:00:00
Receipt Date:	19991124
Manifest ID:	98119987

Map ID
Direction
Distance
Elevation

MAP FINDINGS

Site

Database(s)

EDR ID Number
EPA ID Number

MARTINIC ENGINEERING_INC (Continued)

S113014541

Trans EPA ID: CAL000827857
Trans Name: Not reported
Trans 2 EPA ID: Not reported
Trans 2 Name: Not reported
TSDF EPA ID: CAD099452708
Trans Name: Not reported
TSDF Alt EPA ID: Not reported
TSDF Alt Name: Not reported
Waste Code Description: 223 - Unspecified oil-containing waste
RCRA Code: Not reported
Meth Code: R01 - Recycler
Quantity Tons: 1.8348
Waste Quantity: 440
Quantity Unit: G
Additional Code 1: Not reported
Additional Code 2: Not reported
Additional Code 3: Not reported
Additional Code 4: Not reported
Additional Code 5: Not reported

Shipment Date: 19990827
Creation Date: 10/28/1999 0:00:00
Receipt Date: 19990827
Manifest ID: 98119897
Trans EPA ID: CAL000827857
Trans Name: Not reported
Trans 2 EPA ID: Not reported
Trans 2 Name: Not reported
TSDF EPA ID: CAD099452708
Trans Name: Not reported
TSDF Alt EPA ID: CAD099452708
TSDF Alt Name: Not reported
Waste Code Description: 223 - Unspecified oil-containing waste
RCRA Code: Not reported
Meth Code: R01 - Recycler
Quantity Tons: 1.3761
Waste Quantity: 330
Quantity Unit: G
Additional Code 1: Not reported
Additional Code 2: Not reported
Additional Code 3: Not reported
Additional Code 4: Not reported
Additional Code 5: Not reported

Shipment Date: 19990503
Creation Date: 6/10/1999 0:00:00
Receipt Date: 19990505
Manifest ID: 98119813
Trans EPA ID: CAL000827857
Trans Name: Not reported
Trans 2 EPA ID: Not reported
Trans 2 Name: Not reported
TSDF EPA ID: CAD099452708
Trans Name: Not reported
TSDF Alt EPA ID: Not reported
TSDF Alt Name: Not reported
Waste Code Description: 223 - Unspecified oil-containing waste

Map ID
Direction
Distance
Elevation

MAP FINDINGS

Site

Database(s)

EDR ID Number
EPA ID Number

MARTINIC ENGINEERING_INC (Continued)

S113014541

RCRA Code: Not reported
Meth Code: R01 - Recycler
Quantity Tons: 1.3761
Waste Quantity: 330
Quantity Unit: G
Additional Code 1: Not reported
Additional Code 2: Not reported
Additional Code 3: Not reported
Additional Code 4: Not reported
Additional Code 5: Not reported

Additional Info:

Year: 2015
Gen EPA ID: CAD982328940

Shipment Date: 20151201
Creation Date: 1/25/2016 22:15:12
Receipt Date: 20151202
Manifest ID: 001927952GBF
Trans EPA ID: CAL000264806
Trans Name: EXPRESS OIL CO
Trans 2 EPA ID: Not reported
Trans 2 Name: Not reported
TSDF EPA ID: CAD097030993
Trans Name: EVOQUA WATER TECHNOLOGIES LLC
TSDF Alt EPA ID: Not reported
TSDF Alt Name: Not reported
Waste Code Description: 792 - Not reported
RCRA Code: D007
Meth Code: H071 - Chemical Reduction With Or Without Precipitation
Quantity Tons: 0.225
Waste Quantity: 450
Quantity Unit: P
Additional Code 1: D002
Additional Code 2: Not reported
Additional Code 3: Not reported
Additional Code 4: Not reported
Additional Code 5: Not reported

Shipment Date: 20151201
Creation Date: 1/25/2016 22:15:12
Receipt Date: 20151202
Manifest ID: 001927953GBF
Trans EPA ID: CAL000264806
Trans Name: EXPRESS OIL CO
Trans 2 EPA ID: Not reported
Trans 2 Name: Not reported
TSDF EPA ID: CAD097030993
Trans Name: EVOQUA WATER TECHNOLOGIES LLC
TSDF Alt EPA ID: Not reported
TSDF Alt Name: Not reported
Waste Code Description: 181 - Other inorganic solid waste Organics
RCRA Code: Not reported
Meth Code: H141 - Storage, Bulking, And/Or Transfer Off Site--No Treatment/Reovery (H010-H129) Or (H131-H135)
Quantity Tons: 0.015
Waste Quantity: 30

Map ID
Direction
Distance
Elevation

MAP FINDINGS

Site

Database(s)

EDR ID Number
EPA ID Number

MARTINIC ENGINEERING_INC (Continued)

S113014541

Quantity Unit:	P
Additional Code 1:	Not reported
Additional Code 2:	Not reported
Additional Code 3:	Not reported
Additional Code 4:	Not reported
Additional Code 5:	Not reported
Shipment Date:	20151125
Creation Date:	3/5/2016 22:15:15
Receipt Date:	20151204
Manifest ID:	004798598SKS
Trans EPA ID:	TXR000081205
Trans Name:	SAFETY-KLEEN SYSTEMS INC
Trans 2 EPA ID:	Not reported
Trans 2 Name:	Not reported
TSDf EPA ID:	CAD044429835
Trans Name:	CLEAN HARBORS WILMINGTON LLC
TSDf Alt EPA ID:	Not reported
TSDf Alt Name:	Not reported
Waste Code Description:	352 - Other organic solids
RCRA Code:	Not reported
Meth Code:	H141 - Storage, Bulking, And/Or Transfer Off Site--No Treatment/Reovery (H010-H129) Or (H131-H135)
Quantity Tons:	0.0225
Waste Quantity:	45
Quantity Unit:	P
Additional Code 1:	Not reported
Additional Code 2:	Not reported
Additional Code 3:	Not reported
Additional Code 4:	Not reported
Additional Code 5:	Not reported
Shipment Date:	20151125
Creation Date:	2/8/2016 22:17:27
Receipt Date:	20151125
Manifest ID:	001927939GBF
Trans EPA ID:	CAL000264806
Trans Name:	EXPRESS OIL CO
Trans 2 EPA ID:	Not reported
Trans 2 Name:	Not reported
TSDf EPA ID:	CAT080013352
Trans Name:	DEMENNO KERDOON
TSDf Alt EPA ID:	Not reported
TSDf Alt Name:	Not reported
Waste Code Description:	222 - Oil/water separation sludge
RCRA Code:	Not reported
Meth Code:	H039 - Other Recovery Of Reclamation For Reuse Including Acid Regeneration, Organics Recovery Ect
Quantity Tons:	0.9174
Waste Quantity:	220
Quantity Unit:	G
Additional Code 1:	Not reported
Additional Code 2:	Not reported
Additional Code 3:	Not reported
Additional Code 4:	Not reported
Additional Code 5:	Not reported

Map ID
Direction
Distance
Elevation

MAP FINDINGS

Site

Database(s)

EDR ID Number
EPA ID Number

MARTINIC ENGINEERING_INC (Continued)

S113014541

Shipment Date:	20150916
Creation Date:	12/22/2015 22:15:07
Receipt Date:	20151001
Manifest ID:	004749998SKS
Trans EPA ID:	TXR000081205
Trans Name:	SAFETY-KLEEN SYSTEMS INC
Trans 2 EPA ID:	Not reported
Trans 2 Name:	Not reported
TSDf EPA ID:	CAD044429835
Trans Name:	CLEAN HARBORS WILMINGTON LLC
TSDf Alt EPA ID:	Not reported
TSDf Alt Name:	Not reported
Waste Code Description:	352 - Other organic solids
RCRA Code:	Not reported
Meth Code:	H141 - Storage, Bulking, And/Or Transfer Off Site--No Treatment/Reovery (H010-H129) Or (H131-H135)
Quantity Tons:	0.075
Waste Quantity:	150
Quantity Unit:	P
Additional Code 1:	Not reported
Additional Code 2:	Not reported
Additional Code 3:	Not reported
Additional Code 4:	Not reported
Additional Code 5:	Not reported
Shipment Date:	20150526
Creation Date:	8/20/2015 22:15:20
Receipt Date:	20150604
Manifest ID:	004571105SKS
Trans EPA ID:	TXR000081205
Trans Name:	SAFETY-KLEEN SYSTEMS INC
Trans 2 EPA ID:	Not reported
Trans 2 Name:	Not reported
TSDf EPA ID:	CAD044429835
Trans Name:	CLEAN HARBORS WILMINGTON LLC
TSDf Alt EPA ID:	Not reported
TSDf Alt Name:	Not reported
Waste Code Description:	352 - Other organic solids
RCRA Code:	Not reported
Meth Code:	H141 - Storage, Bulking, And/Or Transfer Off Site--No Treatment/Reovery (H010-H129) Or (H131-H135)
Quantity Tons:	0.05
Waste Quantity:	100
Quantity Unit:	P
Additional Code 1:	Not reported
Additional Code 2:	Not reported
Additional Code 3:	Not reported
Additional Code 4:	Not reported
Additional Code 5:	Not reported
Shipment Date:	20150127
Creation Date:	5/6/2015 22:15:19
Receipt Date:	20150209
Manifest ID:	004735164SKS
Trans EPA ID:	TXR000081205
Trans Name:	SAFETY-KLEEN SYSTEMS INC
Trans 2 EPA ID:	Not reported

Map ID
Direction
Distance
Elevation

MAP FINDINGS

Site

Database(s)

EDR ID Number
EPA ID Number

MARTINIC ENGINEERING_INC (Continued)

S113014541

Trans 2 Name:	Not reported
TSDf EPA ID:	CAD044429835
Trans Name:	CLEAN HARBORS WILMINGTON LLC
TSDf Alt EPA ID:	Not reported
TSDf Alt Name:	Not reported
Waste Code Description:	352 - Other organic solids
RCRA Code:	Not reported
Meth Code:	H141 - Storage, Bulking, And/Or Transfer Off Site--No Treatment/Reovery (H010-H129) Or (H131-H135)
Quantity Tons:	0.15
Waste Quantity:	300
Quantity Unit:	P
Additional Code 1:	Not reported
Additional Code 2:	Not reported
Additional Code 3:	Not reported
Additional Code 4:	Not reported
Additional Code 5:	Not reported
Shipment Date:	20150105
Creation Date:	10/18/2016 18:32:25
Receipt Date:	20160105
Manifest ID:	007611275FLE
Trans EPA ID:	CAL000264806
Trans Name:	EXPRESS OIL CO
Trans 2 EPA ID:	Not reported
Trans 2 Name:	Not reported
TSDf EPA ID:	CAD008252405
Trans Name:	PACIFIC RESOURCE RECOVERY
TSDf Alt EPA ID:	Not reported
TSDf Alt Name:	Not reported
Waste Code Description:	331 - Off-specification, aged, or surplus organics
RCRA Code:	D001
Meth Code:	H061 - Fuel Blending Prior To Energy Recovery At Another Site
Quantity Tons:	0.25
Waste Quantity:	500
Quantity Unit:	P
Additional Code 1:	Not reported
Additional Code 2:	Not reported
Additional Code 3:	Not reported
Additional Code 4:	Not reported
Additional Code 5:	Not reported
Additional Info:	
Year:	1993
Gen EPA ID:	CAD982328940
Shipment Date:	19930824
Creation Date:	9/12/1995 0:00:00
Receipt Date:	19930825
Manifest ID:	93098066
Trans EPA ID:	CAD981434913
Trans Name:	Not reported
Trans 2 EPA ID:	Not reported
Trans 2 Name:	Not reported
TSDf EPA ID:	CAD099452708
Trans Name:	Not reported
TSDf Alt EPA ID:	CAD099452708

Map ID
Direction
Distance
Elevation

MAP FINDINGS

Site

Database(s)

EDR ID Number
EPA ID Number

MARTINIC ENGINEERING_INC (Continued)

S113014541

TSDf Alt Name: Not reported
Waste Code Description: 221 - Waste oil and mixed oil
RCRA Code: Not reported
Meth Code: R01 - Recycler
Quantity Tons: 1.045
Waste Quantity: 275
Quantity Unit: G
Additional Code 1: Not reported
Additional Code 2: Not reported
Additional Code 3: Not reported
Additional Code 4: Not reported
Additional Code 5: Not reported

Additional Info:

Year: 2004
Gen EPA ID: CAD982328940

Shipment Date: 20041119
Creation Date: 1/20/2005 18:31:32
Receipt Date: 20041119
Manifest ID: 23724639
Trans EPA ID: TXR000050930
Trans Name: SAFETY-KLEEN SYSTEMS INC
Trans 2 EPA ID: Not reported
Trans 2 Name: Not reported
TSDf EPA ID: CAT000613976
Trans Name: SAFETY-KLEEN SYSTEMS INC
TSDf Alt EPA ID: CAT000613976
TSDf Alt Name: Not reported
Waste Code Description: 741 - Liquids with halogenated organic compounds > 1000 mg/l
RCRA Code: D001
Meth Code: H01 - Transfer Station
Quantity Tons: 0.10425
Waste Quantity: 25
Quantity Unit: G
Additional Code 1: Not reported
Additional Code 2: Not reported
Additional Code 3: Not reported
Additional Code 4: Not reported
Additional Code 5: Not reported

Shipment Date: 20041008
Creation Date: 1/11/2005 18:30:51
Receipt Date: 20041008
Manifest ID: 23874363
Trans EPA ID: CAD983615501
Trans Name: PACIFIC OIL COMPANY
Trans 2 EPA ID: Not reported
Trans 2 Name: Not reported
TSDf EPA ID: CAT080013352
Trans Name: DEMENNO / KERDOON
TSDf Alt EPA ID: CAT080013352
TSDf Alt Name: Not reported
Waste Code Description: 221 - Waste oil and mixed oil
RCRA Code: NA
Meth Code: R01 - Recycler
Quantity Tons: 1.9

Map ID
Direction
Distance
Elevation

MAP FINDINGS

Site

Database(s)

EDR ID Number
EPA ID Number

MARTINIC ENGINEERING_INC (Continued)

S113014541

Waste Quantity:	500
Quantity Unit:	G
Additional Code 1:	Not reported
Additional Code 2:	Not reported
Additional Code 3:	Not reported
Additional Code 4:	Not reported
Additional Code 5:	Not reported
Shipment Date:	20040929
Creation Date:	12/21/2004 18:31:57
Receipt Date:	20040929
Manifest ID:	23714417
Trans EPA ID:	TXR000050930
Trans Name:	SAFETY-KLEEN SYSTEMS INC
Trans 2 EPA ID:	Not reported
Trans 2 Name:	Not reported
TSDf EPA ID:	CAT000613976
Trans Name:	SAFETY-KLEEN SYSTEMS INC
TSDf Alt EPA ID:	CAT000613976
TSDf Alt Name:	Not reported
Waste Code Description:	741 - Liquids with halogenated organic compounds > 1000 mg/l
RCRA Code:	D001
Meth Code:	H01 - Transfer Station
Quantity Tons:	0.12093
Waste Quantity:	29
Quantity Unit:	G
Additional Code 1:	Not reported
Additional Code 2:	Not reported
Additional Code 3:	Not reported
Additional Code 4:	Not reported
Additional Code 5:	Not reported
Shipment Date:	20040809
Creation Date:	1/4/2005 18:32:14
Receipt Date:	20040809
Manifest ID:	23515776
Trans EPA ID:	TXR000050930
Trans Name:	SAFETY-KLEEN SYSTEMS INC
Trans 2 EPA ID:	Not reported
Trans 2 Name:	Not reported
TSDf EPA ID:	CAT000613976
Trans Name:	SAFETY-KLEEN SYSTEMS INC
TSDf Alt EPA ID:	CAT000613976
TSDf Alt Name:	Not reported
Waste Code Description:	741 - Liquids with halogenated organic compounds > 1000 mg/l
RCRA Code:	D001
Meth Code:	H01 - Transfer Station
Quantity Tons:	0.11676
Waste Quantity:	28
Quantity Unit:	G
Additional Code 1:	Not reported
Additional Code 2:	Not reported
Additional Code 3:	Not reported
Additional Code 4:	Not reported
Additional Code 5:	Not reported
Shipment Date:	20040727

Map ID
Direction
Distance
Elevation

MAP FINDINGS

Site

Database(s)

EDR ID Number
EPA ID Number

MARTINIC ENGINEERING_INC (Continued)

S113014541

Creation Date:	1/6/2005 9:07:07
Receipt Date:	20040729
Manifest ID:	23596813
Trans EPA ID:	CAD983615501
Trans Name:	PACIFIC OIL COMPANY
Trans 2 EPA ID:	Not reported
Trans 2 Name:	Not reported
TSDF EPA ID:	CAD099452708
Trans Name:	INDUSTRIAL SERVICE OIL CO
TSDF Alt EPA ID:	CAD099452708
TSDF Alt Name:	Not reported
Waste Code Description:	221 - Waste oil and mixed oil
RCRA Code:	NA
Meth Code:	R01 - Recycler
Quantity Tons:	1.805
Waste Quantity:	475
Quantity Unit:	G
Additional Code 1:	Not reported
Additional Code 2:	Not reported
Additional Code 3:	Not reported
Additional Code 4:	Not reported
Additional Code 5:	Not reported
Shipment Date:	20040614
Creation Date:	11/1/2004 9:00:46
Receipt Date:	20040614
Manifest ID:	23510765
Trans EPA ID:	TXR000050930
Trans Name:	SAFETY-KLEEN SYSTEMS INC
Trans 2 EPA ID:	Not reported
Trans 2 Name:	Not reported
TSDF EPA ID:	CAT000613976
Trans Name:	SAFETY-KLEEN SYSTEMS INC
TSDF Alt EPA ID:	CAT000613976
TSDF Alt Name:	Not reported
Waste Code Description:	741 - Liquids with halogenated organic compounds > 1000 mg/l
RCRA Code:	D001
Meth Code:	H01 - Transfer Station
Quantity Tons:	0.06672
Waste Quantity:	16
Quantity Unit:	G
Additional Code 1:	Not reported
Additional Code 2:	Not reported
Additional Code 3:	Not reported
Additional Code 4:	Not reported
Additional Code 5:	Not reported
Shipment Date:	20040419
Creation Date:	10/14/2004 15:19:37
Receipt Date:	20040419
Manifest ID:	23473843
Trans EPA ID:	TXR000050930
Trans Name:	SAFETY-KLEEN SYSTEMS INC
Trans 2 EPA ID:	Not reported
Trans 2 Name:	Not reported
TSDF EPA ID:	CAT000613976
Trans Name:	SAFETY-KLEEN SYSTEMS INC

Map ID
Direction
Distance
Elevation

MAP FINDINGS

Site

Database(s)

EDR ID Number
EPA ID Number

MARTINIC ENGINEERING_INC (Continued)

S113014541

TSDF Alt EPA ID: CAT000613976
TSDF Alt Name: Not reported
Waste Code Description: 741 - Liquids with halogenated organic compounds > 1000 mg/l
RCRA Code: D001
Meth Code: H01 - Transfer Station
Quantity Tons: 0.11259
Waste Quantity: 27
Quantity Unit: G
Additional Code 1: Not reported
Additional Code 2: Not reported
Additional Code 3: Not reported
Additional Code 4: Not reported
Additional Code 5: Not reported

Shipment Date: 20040415
Creation Date: 10/14/2004 15:19:37
Receipt Date: 20040416
Manifest ID: 23485551
Trans EPA ID: CAD983615501
Trans Name: PACIFIC OIL COMPANY
Trans 2 EPA ID: Not reported
Trans 2 Name: Not reported
TSDF EPA ID: CAT080013352
Trans Name: DEMMENO / KERDOON
TSDF Alt EPA ID: CAT080013352
TSDF Alt Name: Not reported
Waste Code Description: 221 - Waste oil and mixed oil
RCRA Code: Not reported
Meth Code: R01 - Recycler
Quantity Tons: 1.33
Waste Quantity: 350
Quantity Unit: G
Additional Code 1: Not reported
Additional Code 2: Not reported
Additional Code 3: Not reported
Additional Code 4: Not reported
Additional Code 5: Not reported

Shipment Date: 20040301
Creation Date: 8/23/2004 8:30:10
Receipt Date: 20040301
Manifest ID: 23485305
Trans EPA ID: CAD983615501
Trans Name: PACIFIC OIL COMPANY
Trans 2 EPA ID: Not reported
Trans 2 Name: Not reported
TSDF EPA ID: CAT080013352
Trans Name: DEMMENO / KERDOON
TSDF Alt EPA ID: CAT080013352
TSDF Alt Name: Not reported
Waste Code Description: 221 - Waste oil and mixed oil
RCRA Code: Not reported
Meth Code: R01 - Recycler
Quantity Tons: 0.95
Waste Quantity: 250
Quantity Unit: G
Additional Code 1: Not reported

Map ID
Direction
Distance
Elevation

MAP FINDINGS

Site

Database(s)

EDR ID Number
EPA ID Number

MARTINIC ENGINEERING_INC (Continued)

S113014541

Additional Code 2:	Not reported
Additional Code 3:	Not reported
Additional Code 4:	Not reported
Additional Code 5:	Not reported
Shipment Date:	20040223
Creation Date:	8/20/2004 9:49:45
Receipt Date:	20040223
Manifest ID:	23466721
Trans EPA ID:	TXR000050930
Trans Name:	SAFETY-KLEEN SYSTEMS INC
Trans 2 EPA ID:	Not reported
Trans 2 Name:	Not reported
TSDf EPA ID:	CAT000613976
Trans Name:	SAFETY-KLEEN SYSTEMS INC
TSDf Alt EPA ID:	CAT000613976
TSDf Alt Name:	Not reported
Waste Code Description:	741 - Liquids with halogenated organic compounds > 1000 mg/l
RCRA Code:	D001
Meth Code:	H01 - Transfer Station
Quantity Tons:	0.11676
Waste Quantity:	28
Quantity Unit:	G
Additional Code 1:	Not reported
Additional Code 2:	Not reported
Additional Code 3:	Not reported
Additional Code 4:	Not reported
Additional Code 5:	Not reported

Additional Info:

Year:	2005
Gen EPA ID:	CAD982328940

Shipment Date:	20051212
Creation Date:	7/12/2006 18:32:38
Receipt Date:	20051212
Manifest ID:	24611016
Trans EPA ID:	TXR000050930
Trans Name:	SAFETY-KLEEN SYSTEMS INC
Trans 2 EPA ID:	Not reported
Trans 2 Name:	Not reported
TSDf EPA ID:	CAT000613976
Trans Name:	SAFETY-KLEEN SYSTEMS INC
TSDf Alt EPA ID:	CAT000613976
TSDf Alt Name:	Not reported
Waste Code Description:	741 - Liquids with halogenated organic compounds > 1000 mg/l
RCRA Code:	D001
Meth Code:	H01 - Transfer Station
Quantity Tons:	0.10008
Waste Quantity:	24
Quantity Unit:	G
Additional Code 1:	Not reported
Additional Code 2:	Not reported
Additional Code 3:	Not reported
Additional Code 4:	Not reported
Additional Code 5:	Not reported

Map ID
Direction
Distance
Elevation

MAP FINDINGS

Site

Database(s)

EDR ID Number
EPA ID Number

MARTINIC ENGINEERING_INC (Continued)

S113014541

Shipment Date: 20051115
Creation Date: 3/14/2007 18:30:14
Receipt Date: 20051115
Manifest ID: 24727926
Trans EPA ID: TXR000050930
Trans Name: SAFETY-KLEEN SYSTEMS INC
Trans 2 EPA ID: Not reported
Trans 2 Name: Not reported
TSDF EPA ID: CAT000613976
Trans Name: SAFETY-KLEEN SYSTEMS INC
TSDF Alt EPA ID: CAT000613976
TSDF Alt Name: Not reported
Waste Code Description: 741 - Liquids with halogenated organic compounds > 1000 mg/l
RCRA Code: D001
Meth Code: H01 - Transfer Station
Quantity Tons: 0.10842
Waste Quantity: 26
Quantity Unit: G
Additional Code 1: Not reported
Additional Code 2: Not reported
Additional Code 3: Not reported
Additional Code 4: Not reported
Additional Code 5: Not reported

Shipment Date: 20051101
Creation Date: 1/2/2007 18:30:08
Receipt Date: 20051102
Manifest ID: 24552649
Trans EPA ID: CAL000293418
Trans Name: AVALON ENVIRONMENTAL SERVICES
Trans 2 EPA ID: Not reported
Trans 2 Name: Not reported
TSDF EPA ID: CAD981696420
Trans Name: EVERGREEN ENVIRONMENTAL SERVICES
TSDF Alt EPA ID: CAD981696420
TSDF Alt Name: Not reported
Waste Code Description: 221 - Waste oil and mixed oil
RCRA Code: Not reported
Meth Code: H01 - Transfer Station
Quantity Tons: 1.216
Waste Quantity: 320
Quantity Unit: G
Additional Code 1: Not reported
Additional Code 2: Not reported
Additional Code 3: Not reported
Additional Code 4: Not reported
Additional Code 5: Not reported

Shipment Date: 20050926
Creation Date: 6/22/2006 18:31:22
Receipt Date: 20050926
Manifest ID: 23683832
Trans EPA ID: TXR000050930
Trans Name: SAFETY-KLEEN SYSTEMS INC
Trans 2 EPA ID: Not reported
Trans 2 Name: Not reported
TSDF EPA ID: CAT000613976

Map ID
Direction
Distance
Elevation

MAP FINDINGS

Site

Database(s)

EDR ID Number
EPA ID Number

MARTINIC ENGINEERING_INC (Continued)

S113014541

Trans Name: SAFETY-KLEEN SYSTEMS INC
TSDF Alt EPA ID: CAT000613976
TSDF Alt Name: Not reported
Waste Code Description: 741 - Liquids with halogenated organic compounds > 1000 mg/l
RCRA Code: D001
Meth Code: H01 - Transfer Station
Quantity Tons: 0.1251
Waste Quantity: 30
Quantity Unit: G
Additional Code 1: Not reported
Additional Code 2: Not reported
Additional Code 3: Not reported
Additional Code 4: Not reported
Additional Code 5: Not reported

Shipment Date: 20050914
Creation Date: 1/11/2006 18:31:12
Receipt Date: 20050916
Manifest ID: 24552422
Trans EPA ID: CAL000293418
Trans Name: AVALON ENVIRONMENTAL SERVICES
Trans 2 EPA ID: Not reported
Trans 2 Name: Not reported
TSDF EPA ID: CAD981696420
Trans Name: EVERGREEN ENVIRONMENTAL SERVICES
TSDF Alt EPA ID: CAD981696420
TSDF Alt Name: Not reported
Waste Code Description: 223 - Unspecified oil-containing waste
RCRA Code: Not reported
Meth Code: H01 - Transfer Station
Quantity Tons: 1.35525
Waste Quantity: 325
Quantity Unit: G
Additional Code 1: Not reported
Additional Code 2: Not reported
Additional Code 3: Not reported
Additional Code 4: Not reported
Additional Code 5: Not reported

Shipment Date: 20050727
Creation Date: 10/27/2005 10:10:50
Receipt Date: 20050727
Manifest ID: 24530970
Trans EPA ID: CAD983615501
Trans Name: PACIFIC OIL COMPANY
Trans 2 EPA ID: Not reported
Trans 2 Name: Not reported
TSDF EPA ID: CAT080013352
Trans Name: DEMMENO/KERDOON
TSDF Alt EPA ID: CAT080013352
TSDF Alt Name: Not reported
Waste Code Description: 221 - Waste oil and mixed oil
RCRA Code: Not reported
Meth Code: R01 - Recycler
Quantity Tons: 1.9
Waste Quantity: 500
Quantity Unit: G

Map ID
Direction
Distance
Elevation

MAP FINDINGS

Site

Database(s)

EDR ID Number
EPA ID Number

MARTINIC ENGINEERING_INC (Continued)

S113014541

Additional Code 1:	Not reported
Additional Code 2:	Not reported
Additional Code 3:	Not reported
Additional Code 4:	Not reported
Additional Code 5:	Not reported
Shipment Date:	20050620
Creation Date:	10/28/2005 18:30:54
Receipt Date:	20050620
Manifest ID:	24360181
Trans EPA ID:	TXR000050930
Trans Name:	SAFETY-KLEEN SYSTEMS INC
Trans 2 EPA ID:	Not reported
Trans 2 Name:	Not reported
TSDF EPA ID:	CAT000613976
Trans Name:	SAFETY-KLEEN SYSTEMS INC
TSDF Alt EPA ID:	CAT000613976
TSDF Alt Name:	Not reported
Waste Code Description:	741 - Liquids with halogenated organic compounds > 1000 mg/l
RCRA Code:	D001
Meth Code:	H01 - Transfer Station
Quantity Tons:	0.12927
Waste Quantity:	31
Quantity Unit:	G
Additional Code 1:	Not reported
Additional Code 2:	Not reported
Additional Code 3:	Not reported
Additional Code 4:	Not reported
Additional Code 5:	Not reported
Shipment Date:	20050415
Creation Date:	5/24/2005 18:30:48
Receipt Date:	Not reported
Manifest ID:	24534007
Trans EPA ID:	CAD983615501
Trans Name:	PACIFIC OIL COMPANY
Trans 2 EPA ID:	Not reported
Trans 2 Name:	Not reported
TSDF EPA ID:	AZR000033381
Trans Name:	MESA OIL INC
TSDF Alt EPA ID:	Not reported
TSDF Alt Name:	Not reported
Waste Code Description:	221 - Waste oil and mixed oil
RCRA Code:	NA
Meth Code:	- Not reported
Quantity Tons:	2.09
Waste Quantity:	550
Quantity Unit:	G
Additional Code 1:	Not reported
Additional Code 2:	Not reported
Additional Code 3:	Not reported
Additional Code 4:	Not reported
Additional Code 5:	Not reported
Shipment Date:	20050302
Creation Date:	4/29/2005 11:28:07
Receipt Date:	20050302

Map ID
Direction
Distance
Elevation

MAP FINDINGS

Site

Database(s)

EDR ID Number
EPA ID Number

MARTINIC ENGINEERING_INC (Continued)

S113014541

Manifest ID: 23662375
Trans EPA ID: TXR000050930
Trans Name: SAFETY-KLEEN SYSTEMS INC
Trans 2 EPA ID: Not reported
Trans 2 Name: Not reported
TSDF EPA ID: CAT000613976
Trans Name: SAFETY-KLEEN SYSTEMS INC
TSDF Alt EPA ID: CAT000613976
TSDF Alt Name: Not reported
Waste Code Description: 741 - Liquids with halogenated organic compounds > 1000 mg/l
RCRA Code: D001
Meth Code: H01 - Transfer Station
Quantity Tons: 0.10842
Waste Quantity: 26
Quantity Unit: G
Additional Code 1: Not reported
Additional Code 2: Not reported
Additional Code 3: Not reported
Additional Code 4: Not reported
Additional Code 5: Not reported

Shipment Date: 20050110
Creation Date: 6/3/2005 18:31:06
Receipt Date: 20050110
Manifest ID: 23655583
Trans EPA ID: TXR000050930
Trans Name: SAFETY-KLEEN SYSTEMS INC
Trans 2 EPA ID: Not reported
Trans 2 Name: Not reported
TSDF EPA ID: CAT000613976
Trans Name: SAFETY-KLEEN SYSTEMS INC
TSDF Alt EPA ID: CAT000613976
TSDF Alt Name: Not reported
Waste Code Description: 741 - Liquids with halogenated organic compounds > 1000 mg/l
RCRA Code: D001
Meth Code: H01 - Transfer Station
Quantity Tons: 0.1668
Waste Quantity: 40
Quantity Unit: G
Additional Code 1: Not reported
Additional Code 2: Not reported
Additional Code 3: Not reported
Additional Code 4: Not reported
Additional Code 5: Not reported

Additional Info:

Year: 1997
Gen EPA ID: CAD982328940

Shipment Date: 19970820
Creation Date: 12/11/1997 0:00:00
Receipt Date: 19970821
Manifest ID: 96780933
Trans EPA ID: CAL000827857
Trans Name: Not reported
Trans 2 EPA ID: Not reported
Trans 2 Name: Not reported

Map ID
Direction
Distance
Elevation

MAP FINDINGS

Site

Database(s)

EDR ID Number
EPA ID Number

MARTINIC ENGINEERING_INC (Continued)

S113014541

TSDF EPA ID: CAD099452708
Trans Name: Not reported
TSDF Alt EPA ID: Not reported
TSDF Alt Name: Not reported
Waste Code Description: 223 - Unspecified oil-containing waste
RCRA Code: Not reported
Meth Code: R01 - Recycler
Quantity Tons: 1.3761
Waste Quantity: 330
Quantity Unit: G
Additional Code 1: Not reported
Additional Code 2: Not reported
Additional Code 3: Not reported
Additional Code 4: Not reported
Additional Code 5: Not reported

Shipment Date: 19970219
Creation Date: 5/30/1997 0:00:00
Receipt Date: 19970221
Manifest ID: 95441981
Trans EPA ID: CAL000827857
Trans Name: Not reported
Trans 2 EPA ID: Not reported
Trans 2 Name: Not reported
TSDF EPA ID: CAD099452708
Trans Name: Not reported
TSDF Alt EPA ID: Not reported
TSDF Alt Name: Not reported
Waste Code Description: 223 - Unspecified oil-containing waste
RCRA Code: Not reported
Meth Code: R01 - Recycler
Quantity Tons: 1.7305
Waste Quantity: 415
Quantity Unit: G
Additional Code 1: Not reported
Additional Code 2: Not reported
Additional Code 3: Not reported
Additional Code 4: Not reported
Additional Code 5: Not reported

Additional Info:

Year: 2003
Gen EPA ID: CAD982328940

Shipment Date: 20031230
Creation Date: 8/12/2004 8:09:46
Receipt Date: 20031230
Manifest ID: 22582193
Trans EPA ID: TXR000050930
Trans Name: SAFETY-KLEEN SYSTEMS INC
Trans 2 EPA ID: Not reported
Trans 2 Name: Not reported
TSDF EPA ID: CAT000613976
Trans Name: SAFETY KLEEN SYSTEMS INC
TSDF Alt EPA ID: CAT000613976
TSDF Alt Name: Not reported
Waste Code Description: 741 - Liquids with halogenated organic compounds > 1000 mg/l

Map ID
Direction
Distance
Elevation

MAP FINDINGS

Site

Database(s)

EDR ID Number
EPA ID Number

MARTINIC ENGINEERING_INC (Continued)

S113014541

RCRA Code: D001
Meth Code: H01 - Transfer Station
Quantity Tons: 0.12093
Waste Quantity: 29
Quantity Unit: G
Additional Code 1: Not reported
Additional Code 2: Not reported
Additional Code 3: Not reported
Additional Code 4: Not reported
Additional Code 5: Not reported

Shipment Date: 20031219
Creation Date: 8/13/2004 7:53:20
Receipt Date: 20031222
Manifest ID: 23486135
Trans EPA ID: CAD983615501
Trans Name: PACIFIC OIL COMPANY
Trans 2 EPA ID: Not reported
Trans 2 Name: Not reported
TSDF EPA ID: CAT080013352
Trans Name: DEMENNO KERDOON
TSDF Alt EPA ID: CAT080013352
TSDF Alt Name: Not reported
Waste Code Description: 221 - Waste oil and mixed oil
RCRA Code: Not reported
Meth Code: R01 - Recycler
Quantity Tons: 1.33
Waste Quantity: 350
Quantity Unit: G
Additional Code 1: Not reported
Additional Code 2: Not reported
Additional Code 3: Not reported
Additional Code 4: Not reported
Additional Code 5: Not reported

Shipment Date: 20031105
Creation Date: 8/5/2004 10:07:02
Receipt Date: 20031105
Manifest ID: 22526725
Trans EPA ID: TXR000050930
Trans Name: SAFETY-KLEEN SYSTEMS INC
Trans 2 EPA ID: Not reported
Trans 2 Name: Not reported
TSDF EPA ID: CAT000613976
Trans Name: SAFETY KLEEN SYSTEMS INC
TSDF Alt EPA ID: CAT000613976
TSDF Alt Name: Not reported
Waste Code Description: 741 - Liquids with halogenated organic compounds > 1000 mg/l
RCRA Code: D001
Meth Code: H01 - Transfer Station
Quantity Tons: 0.11676
Waste Quantity: 28
Quantity Unit: G
Additional Code 1: Not reported
Additional Code 2: Not reported
Additional Code 3: Not reported
Additional Code 4: Not reported

Map ID
Direction
Distance
Elevation

MAP FINDINGS

Site

Database(s)

EDR ID Number
EPA ID Number

MARTINIC ENGINEERING_INC (Continued)

S113014541

Additional Code 5:	Not reported
Shipment Date:	20031014
Creation Date:	8/5/2004 10:07:02
Receipt Date:	20031020
Manifest ID:	22480195
Trans EPA ID:	CAD983615501
Trans Name:	PACIFIC OIL COMPANY
Trans 2 EPA ID:	Not reported
Trans 2 Name:	Not reported
TSDf EPA ID:	CAT080013352
Trans Name:	DEMENNO KERDOON
TSDf Alt EPA ID:	CAT080013352
TSDf Alt Name:	Not reported
Waste Code Description:	221 - Waste oil and mixed oil
RCRA Code:	Not reported
Meth Code:	R01 - Recycler
Quantity Tons:	1.71
Waste Quantity:	450
Quantity Unit:	G
Additional Code 1:	Not reported
Additional Code 2:	Not reported
Additional Code 3:	Not reported
Additional Code 4:	Not reported
Additional Code 5:	Not reported
Shipment Date:	20030908
Creation Date:	8/2/2004 9:36:58
Receipt Date:	20030908
Manifest ID:	22514107
Trans EPA ID:	TXR000050930
Trans Name:	Not reported
Trans 2 EPA ID:	Not reported
Trans 2 Name:	Not reported
TSDf EPA ID:	CAT000613976
Trans Name:	Not reported
TSDf Alt EPA ID:	CAT000613976
TSDf Alt Name:	Not reported
Waste Code Description:	741 - Liquids with halogenated organic compounds > 1000 mg/l
RCRA Code:	D001
Meth Code:	H01 - Transfer Station
Quantity Tons:	0.14178
Waste Quantity:	34
Quantity Unit:	G
Additional Code 1:	Not reported
Additional Code 2:	Not reported
Additional Code 3:	Not reported
Additional Code 4:	Not reported
Additional Code 5:	Not reported
Shipment Date:	20030822
Creation Date:	8/2/2004 9:38:39
Receipt Date:	20030822
Manifest ID:	22397519
Trans EPA ID:	CAD983615501
Trans Name:	Not reported
Trans 2 EPA ID:	Not reported

Map ID
Direction
Distance
Elevation

MAP FINDINGS

Site

Database(s)

EDR ID Number
EPA ID Number

MARTINIC ENGINEERING_INC (Continued)

S113014541

Trans 2 Name:	Not reported
TSDf EPA ID:	CAT080013352
Trans Name:	Not reported
TSDf Alt EPA ID:	CAT080013352
TSDf Alt Name:	Not reported
Waste Code Description:	223 - Unspecified oil-containing waste
RCRA Code:	Not reported
Meth Code:	R01 - Recycler
Quantity Tons:	1.98075
Waste Quantity:	475
Quantity Unit:	G
Additional Code 1:	Not reported
Additional Code 2:	Not reported
Additional Code 3:	Not reported
Additional Code 4:	Not reported
Additional Code 5:	Not reported
Shipment Date:	20030715
Creation Date:	7/23/2004 9:16:48
Receipt Date:	20030716
Manifest ID:	22880911
Trans EPA ID:	TXR000050930
Trans Name:	Not reported
Trans 2 EPA ID:	Not reported
Trans 2 Name:	Not reported
TSDf EPA ID:	CAT000613976
Trans Name:	Not reported
TSDf Alt EPA ID:	CAT000613976
TSDf Alt Name:	Not reported
Waste Code Description:	741 - Liquids with halogenated organic compounds > 1000 mg/l
RCRA Code:	D001
Meth Code:	H01 - Transfer Station
Quantity Tons:	0.11259
Waste Quantity:	27
Quantity Unit:	G
Additional Code 1:	Not reported
Additional Code 2:	Not reported
Additional Code 3:	Not reported
Additional Code 4:	Not reported
Additional Code 5:	Not reported
Shipment Date:	20030523
Creation Date:	6/23/2004 9:59:25
Receipt Date:	20030523
Manifest ID:	22374145
Trans EPA ID:	TXR000050930
Trans Name:	Not reported
Trans 2 EPA ID:	Not reported
Trans 2 Name:	Not reported
TSDf EPA ID:	CAT000613976
Trans Name:	Not reported
TSDf Alt EPA ID:	CAT000613976
TSDf Alt Name:	Not reported
Waste Code Description:	741 - Liquids with halogenated organic compounds > 1000 mg/l
RCRA Code:	D001
Meth Code:	H01 - Transfer Station
Quantity Tons:	0.10842

Map ID
Direction
Distance
Elevation

MAP FINDINGS

Site

Database(s)

EDR ID Number
EPA ID Number

MARTINIC ENGINEERING_INC (Continued)

S113014541

Waste Quantity:	26
Quantity Unit:	G
Additional Code 1:	Not reported
Additional Code 2:	Not reported
Additional Code 3:	Not reported
Additional Code 4:	Not reported
Additional Code 5:	Not reported
Shipment Date:	20030430
Creation Date:	9/2/2003 18:30:58
Receipt Date:	20030506
Manifest ID:	21549746
Trans EPA ID:	CAD983615501
Trans Name:	Not reported
Trans 2 EPA ID:	Not reported
Trans 2 Name:	Not reported
TSDf EPA ID:	CAD981696420
Trans Name:	Not reported
TSDf Alt EPA ID:	CAD981696420
TSDf Alt Name:	Not reported
Waste Code Description:	221 - Waste oil and mixed oil
RCRA Code:	Not reported
Meth Code:	R01 - Recycler
Quantity Tons:	1.045
Waste Quantity:	275
Quantity Unit:	G
Additional Code 1:	Not reported
Additional Code 2:	Not reported
Additional Code 3:	Not reported
Additional Code 4:	Not reported
Additional Code 5:	Not reported
Shipment Date:	20030331
Creation Date:	6/25/2003 18:30:52
Receipt Date:	20030401
Manifest ID:	22448600
Trans EPA ID:	TXR000050930
Trans Name:	Not reported
Trans 2 EPA ID:	Not reported
Trans 2 Name:	Not reported
TSDf EPA ID:	CAT000613976
Trans Name:	Not reported
TSDf Alt EPA ID:	CAT000613976
TSDf Alt Name:	Not reported
Waste Code Description:	741 - Liquids with halogenated organic compounds > 1000 mg/l
RCRA Code:	D001
Meth Code:	H01 - Transfer Station
Quantity Tons:	0.09174
Waste Quantity:	22
Quantity Unit:	G
Additional Code 1:	Not reported
Additional Code 2:	Not reported
Additional Code 3:	Not reported
Additional Code 4:	Not reported
Additional Code 5:	Not reported

Map ID
Direction
Distance
Elevation

MAP FINDINGS

Site

Database(s)

EDR ID Number
EPA ID Number

MARTINIC ENGINEERING_INC (Continued)

S113014541

Additional Info:

Year:	2009
Gen EPA ID:	CAD982328940
Shipment Date:	20091130
Creation Date:	5/27/2010 18:31:00
Receipt Date:	20091130
Manifest ID:	000292529CEX
Trans EPA ID:	TXR000050930
Trans Name:	SAFETY-KLEEN SYSTEMS INC
Trans 2 EPA ID:	Not reported
Trans 2 Name:	Not reported
TSDf EPA ID:	CAT000613976
Trans Name:	SAFETY-KLEEN SYSTEMS INC
TSDf Alt EPA ID:	Not reported
TSDf Alt Name:	Not reported
Waste Code Description:	741 - Liquids with halogenated organic compounds > 1000 mg/l
RCRA Code:	D040
Meth Code:	H141 - Storage, Bulking, And/Or Transfer Off Site--No Treatment/Reovery (H010-H129) Or (H131-H135)
Quantity Tons:	0.10425
Waste Quantity:	25
Quantity Unit:	G
Additional Code 1:	D039
Additional Code 2:	D018
Additional Code 3:	D001
Additional Code 4:	Not reported
Additional Code 5:	Not reported
Shipment Date:	20090925
Creation Date:	3/5/2010 18:30:45
Receipt Date:	20090925
Manifest ID:	002123965SKS
Trans EPA ID:	TXR000050930
Trans Name:	SAFETY-KLEEN SYSTEMS INC
Trans 2 EPA ID:	Not reported
Trans 2 Name:	Not reported
TSDf EPA ID:	CAT000613976
Trans Name:	SAFETY-KLEEN SYSTEMS INC
TSDf Alt EPA ID:	Not reported
TSDf Alt Name:	Not reported
Waste Code Description:	741 - Liquids with halogenated organic compounds > 1000 mg/l
RCRA Code:	D040
Meth Code:	H141 - Storage, Bulking, And/Or Transfer Off Site--No Treatment/Reovery (H010-H129) Or (H131-H135)
Quantity Tons:	0.2085
Waste Quantity:	50
Quantity Unit:	G
Additional Code 1:	D039
Additional Code 2:	D018
Additional Code 3:	D001
Additional Code 4:	Not reported
Additional Code 5:	Not reported
Shipment Date:	20090804
Creation Date:	1/8/2010 18:30:28
Receipt Date:	20090804

Map ID
Direction
Distance
Elevation

MAP FINDINGS

Site

Database(s)

EDR ID Number
EPA ID Number

MARTINIC ENGINEERING_INC (Continued)

S113014541

Manifest ID:	002139022SKS
Trans EPA ID:	TXR000050930
Trans Name:	SAFETY-KLEEN SYSTEMS INC
Trans 2 EPA ID:	Not reported
Trans 2 Name:	Not reported
TSDF EPA ID:	CAT000613976
Trans Name:	SAFETY-KLEEN SYSTEMS INC
TSDF Alt EPA ID:	Not reported
TSDF Alt Name:	Not reported
Waste Code Description:	741 - Liquids with halogenated organic compounds > 1000 mg/l
RCRA Code:	D040
Meth Code:	H141 - Storage, Bulking, And/Or Transfer Off Site--No Treatment/Reovery (H010-H129) Or (H131-H135)
Quantity Tons:	0.05838
Waste Quantity:	14
Quantity Unit:	G
Additional Code 1:	D039
Additional Code 2:	D018
Additional Code 3:	D001
Additional Code 4:	Not reported
Additional Code 5:	Not reported
Shipment Date:	20090710
Creation Date:	11/25/2009 18:30:24
Receipt Date:	20090710
Manifest ID:	001884837SKS
Trans EPA ID:	TXR000050930
Trans Name:	SAFETY-KLEEN SYSTEMS INC
Trans 2 EPA ID:	Not reported
Trans 2 Name:	Not reported
TSDF EPA ID:	CAT000613976
Trans Name:	SAFETY-KLEEN SYSTEMS INC
TSDF Alt EPA ID:	Not reported
TSDF Alt Name:	Not reported
Waste Code Description:	741 - Liquids with halogenated organic compounds > 1000 mg/l
RCRA Code:	D040
Meth Code:	H141 - Storage, Bulking, And/Or Transfer Off Site--No Treatment/Reovery (H010-H129) Or (H131-H135)
Quantity Tons:	0.07089
Waste Quantity:	17
Quantity Unit:	G
Additional Code 1:	D039
Additional Code 2:	D018
Additional Code 3:	D001
Additional Code 4:	Not reported
Additional Code 5:	Not reported
Shipment Date:	20090610
Creation Date:	9/17/2012 22:15:29
Receipt Date:	Not reported
Manifest ID:	000900227GBF
Trans EPA ID:	CAD983615501
Trans Name:	PACIFIC OIL COMPANY
Trans 2 EPA ID:	Not reported
Trans 2 Name:	Not reported
TSDF EPA ID:	AZR000503789
Trans Name:	BOTAVIA ENERGY LLC

Map ID
Direction
Distance
Elevation

MAP FINDINGS

Site

Database(s)

EDR ID Number
EPA ID Number

MARTINIC ENGINEERING_INC (Continued)

S113014541

TSDf Alt EPA ID:	Not reported
TSDf Alt Name:	Not reported
Waste Code Description:	221 - Waste oil and mixed oil
RCRA Code:	Not reported
Meth Code:	- Not reported
Quantity Tons:	1.805
Waste Quantity:	475
Quantity Unit:	G
Additional Code 1:	Not reported
Additional Code 2:	Not reported
Additional Code 3:	Not reported
Additional Code 4:	Not reported
Additional Code 5:	Not reported
Shipment Date:	20090609
Creation Date:	10/12/2009 18:30:08
Receipt Date:	20090609
Manifest ID:	001868787SKS
Trans EPA ID:	TXR000050930
Trans Name:	SAFETY-KLEEN SYSTEMS INC
Trans 2 EPA ID:	Not reported
Trans 2 Name:	Not reported
TSDf EPA ID:	CAT000613976
Trans Name:	SAFETY-KLEEN SYSTEMS INC
TSDf Alt EPA ID:	Not reported
TSDf Alt Name:	Not reported
Waste Code Description:	741 - Liquids with halogenated organic compounds > 1000 mg/l
RCRA Code:	D040
Meth Code:	H141 - Storage, Bulking, And/Or Transfer Off Site--No Treatment/Reovery (H010-H129) Or (H131-H135)
Quantity Tons:	0.10842
Waste Quantity:	26
Quantity Unit:	G
Additional Code 1:	D039
Additional Code 2:	D018
Additional Code 3:	D001
Additional Code 4:	Not reported
Additional Code 5:	Not reported
Shipment Date:	20090519
Creation Date:	9/23/2009 18:30:21
Receipt Date:	20090519
Manifest ID:	001838165SKS
Trans EPA ID:	TXR000050930
Trans Name:	SAFETY-KLEEN SYSTEMS INC
Trans 2 EPA ID:	Not reported
Trans 2 Name:	Not reported
TSDf EPA ID:	CAT000613976
Trans Name:	SAFETY-KLEEN SYSTEMS INC
TSDf Alt EPA ID:	Not reported
TSDf Alt Name:	Not reported
Waste Code Description:	741 - Liquids with halogenated organic compounds > 1000 mg/l
RCRA Code:	D040
Meth Code:	H141 - Storage, Bulking, And/Or Transfer Off Site--No Treatment/Reovery (H010-H129) Or (H131-H135)
Quantity Tons:	0.10425
Waste Quantity:	25

Map ID
Direction
Distance
Elevation

MAP FINDINGS

Site

Database(s)

EDR ID Number
EPA ID Number

MARTINIC ENGINEERING_INC (Continued)

S113014541

Quantity Unit:	G
Additional Code 1:	D039
Additional Code 2:	D018
Additional Code 3:	D001
Additional Code 4:	Not reported
Additional Code 5:	Not reported
Shipment Date:	20090427
Creation Date:	8/17/2009 18:30:22
Receipt Date:	20090427
Manifest ID:	001907725SKS
Trans EPA ID:	TXR000050930
Trans Name:	SAFETY-KLEEN SYSTEMS INC
Trans 2 EPA ID:	Not reported
Trans 2 Name:	Not reported
TSDf EPA ID:	CAT000613976
Trans Name:	SAFETY-KLEEN SYSTEMS INC
TSDf Alt EPA ID:	Not reported
TSDf Alt Name:	Not reported
Waste Code Description:	741 - Liquids with halogenated organic compounds > 1000 mg/l
RCRA Code:	D040
Meth Code:	H141 - Storage, Bulking, And/Or Transfer Off Site--No Treatment/Reovery (H010-H129) Or (H131-H135)
Quantity Tons:	0.14178
Waste Quantity:	34
Quantity Unit:	G
Additional Code 1:	D039
Additional Code 2:	D018
Additional Code 3:	D001
Additional Code 4:	Not reported
Additional Code 5:	Not reported
Shipment Date:	20090402
Creation Date:	7/31/2009 18:30:08
Receipt Date:	20090402
Manifest ID:	001674764SKS
Trans EPA ID:	TXR000050930
Trans Name:	SAFETY-KLEEN SYSTEMS INC
Trans 2 EPA ID:	Not reported
Trans 2 Name:	Not reported
TSDf EPA ID:	CAT000613976
Trans Name:	SAFETY-KLEEN SYSTEMS INC
TSDf Alt EPA ID:	Not reported
TSDf Alt Name:	Not reported
Waste Code Description:	741 - Liquids with halogenated organic compounds > 1000 mg/l
RCRA Code:	D040
Meth Code:	H141 - Storage, Bulking, And/Or Transfer Off Site--No Treatment/Reovery (H010-H129) Or (H131-H135)
Quantity Tons:	0.10842
Waste Quantity:	26
Quantity Unit:	G
Additional Code 1:	D039
Additional Code 2:	D018
Additional Code 3:	D001
Additional Code 4:	Not reported
Additional Code 5:	Not reported

Map ID
Direction
Distance
Elevation

MAP FINDINGS

Site

Database(s)

EDR ID Number
EPA ID Number

MARTINIC ENGINEERING_INC (Continued)

S113014541

Shipment Date: 20090320
Creation Date: 9/11/2012 22:15:10
Receipt Date: Not reported
Manifest ID: 000861034GBF
Trans EPA ID: CAD983615501
Trans Name: PACIFIC OIL COMPANY
Trans 2 EPA ID: Not reported
Trans 2 Name: Not reported
TSDF EPA ID: AZR000503789
Trans Name: BOTAVIA ENERGY LLC
TSDF Alt EPA ID: Not reported
TSDF Alt Name: Not reported
Waste Code Description: 221 - Waste oil and mixed oil
RCRA Code: Not reported
Meth Code: - Not reported
Quantity Tons: 1.805
Waste Quantity: 475
Quantity Unit: G
Additional Code 1: Not reported
Additional Code 2: Not reported
Additional Code 3: Not reported
Additional Code 4: Not reported
Additional Code 5: Not reported

Additional Info:

Year: 2006
Gen EPA ID: CAD982328940

Shipment Date: 20061222
Creation Date: 2/23/2008 18:30:09
Receipt Date: Not reported
Manifest ID: 000093659GBF
Trans EPA ID: Not reported
Trans Name: PACIFIC OIL COMPANY
Trans 2 EPA ID: Not reported
Trans 2 Name: Not reported
TSDF EPA ID: Not reported
Trans Name: BOTAVIA ENERGY,LLC
TSDF Alt EPA ID: Not reported
TSDF Alt Name: Not reported
Waste Code Description: 231 - Pesticide rinse water
RCRA Code: Not reported
Meth Code: - Not reported
Quantity Tons: 20.87502
Waste Quantity: 5006
Quantity Unit: G
Additional Code 1: Not reported
Additional Code 2: Not reported
Additional Code 3: Not reported
Additional Code 4: Not reported
Additional Code 5: Not reported

Shipment Date: 20061221
Creation Date: 4/19/2007 18:31:22
Receipt Date: 20061221
Manifest ID: 000251406CEX
Trans EPA ID: TXR000050930

Map ID
Direction
Distance
Elevation

MAP FINDINGS

Site

Database(s)

EDR ID Number
EPA ID Number

MARTINIC ENGINEERING_INC (Continued)

S113014541

Trans Name:	SAFETY-KLEEN SYSTEMS INC
Trans 2 EPA ID:	Not reported
Trans 2 Name:	Not reported
TSDf EPA ID:	CAT000613976
Trans Name:	SAFETY-KLEEN SYSTEMS INC
TSDf Alt EPA ID:	Not reported
TSDf Alt Name:	Not reported
Waste Code Description:	741 - Liquids with halogenated organic compounds > 1000 mg/l
RCRA Code:	D040
Meth Code:	H141 - Storage, Bulking, And/Or Transfer Off Site--No Treatment/Reovery (H010-H129) Or (H131-H135)
Quantity Tons:	0.06255
Waste Quantity:	15
Quantity Unit:	G
Additional Code 1:	D039
Additional Code 2:	D018
Additional Code 3:	D001
Additional Code 4:	Not reported
Additional Code 5:	Not reported
Shipment Date:	20061128
Creation Date:	3/30/2007 13:33:18
Receipt Date:	20061128
Manifest ID:	000230607CEX
Trans EPA ID:	TXR000050930
Trans Name:	SAFETY-KLEEN SYSTEMS INC
Trans 2 EPA ID:	Not reported
Trans 2 Name:	Not reported
TSDf EPA ID:	CAT000613976
Trans Name:	SAFETY-KLEEN SYSTEMS INC 708805
TSDf Alt EPA ID:	Not reported
TSDf Alt Name:	Not reported
Waste Code Description:	741 - Liquids with halogenated organic compounds > 1000 mg/l
RCRA Code:	D040
Meth Code:	H141 - Storage, Bulking, And/Or Transfer Off Site--No Treatment/Reovery (H010-H129) Or (H131-H135)
Quantity Tons:	0.03753
Waste Quantity:	9
Quantity Unit:	G
Additional Code 1:	D039
Additional Code 2:	D018
Additional Code 3:	D001
Additional Code 4:	Not reported
Additional Code 5:	Not reported
Shipment Date:	20061002
Creation Date:	3/30/2007 13:31:40
Receipt Date:	20061002
Manifest ID:	000826754JJK
Trans EPA ID:	TXR000050930
Trans Name:	SAFETY-KLEEN SYSTEMS INC
Trans 2 EPA ID:	Not reported
Trans 2 Name:	Not reported
TSDf EPA ID:	CAT000613976
Trans Name:	SAFETY-KLEEN SYSTEMS INC
TSDf Alt EPA ID:	Not reported
TSDf Alt Name:	Not reported

Map ID
Direction
Distance
Elevation

MAP FINDINGS

Site

Database(s)

EDR ID Number
EPA ID Number

MARTINIC ENGINEERING_INC (Continued)

S113014541

Waste Code Description: 741 - Liquids with halogenated organic compounds > 1000 mg/l
RCRA Code: D040
Meth Code: H141 - Storage, Bulking, And/Or Transfer Off Site--No Treatment/Reovery (H010-H129) Or (H131-H135)
Quantity Tons: 0.06255
Waste Quantity: 15
Quantity Unit: G
Additional Code 1: D039
Additional Code 2: D018
Additional Code 3: D001
Additional Code 4: Not reported
Additional Code 5: Not reported

Shipment Date: 20060809
Creation Date: 9/27/2006 18:35:31
Receipt Date: 20060818
Manifest ID: 25202881
Trans EPA ID: CAD983615501
Trans Name: PACIFIC OIL COMPANY
Trans 2 EPA ID: Not reported
Trans 2 Name: Not reported
TSDf EPA ID: CAD099452708
Trans Name: INDUSTRIAL SERVICE OIL CO
TSDf Alt EPA ID: CAD099452708
TSDf Alt Name: Not reported
Waste Code Description: 221 - Waste oil and mixed oil
RCRA Code: Not reported
Meth Code: R01 - Recycler
Quantity Tons: 0.76
Waste Quantity: 200
Quantity Unit: G
Additional Code 1: Not reported
Additional Code 2: Not reported
Additional Code 3: Not reported
Additional Code 4: Not reported
Additional Code 5: Not reported

Shipment Date: 20060807
Creation Date: 9/21/2006 18:32:03
Receipt Date: Not reported
Manifest ID: 24665553
Trans EPA ID: CAD983615501
Trans Name: PACIFIC OIL COMPANY
Trans 2 EPA ID: Not reported
Trans 2 Name: Not reported
TSDf EPA ID: AZR000033381
Trans Name: MESA OIL INC
TSDf Alt EPA ID: AZR000033381
TSDf Alt Name: Not reported
Waste Code Description: 221 - Waste oil and mixed oil
RCRA Code: Not reported
Meth Code: - Not reported
Quantity Tons: 0.95
Waste Quantity: 250
Quantity Unit: G
Additional Code 1: Not reported
Additional Code 2: Not reported

Map ID
Direction
Distance
Elevation

MAP FINDINGS

Site

Database(s)

EDR ID Number
EPA ID Number

MARTINIC ENGINEERING_INC (Continued)

S113014541

Additional Code 3:	Not reported
Additional Code 4:	Not reported
Additional Code 5:	Not reported
Shipment Date:	20060807
Creation Date:	9/28/2006 18:31:30
Receipt Date:	20060807
Manifest ID:	24366776
Trans EPA ID:	TXR000050930
Trans Name:	SAFETY KLEEN SYSTEMS INC
Trans 2 EPA ID:	Not reported
Trans 2 Name:	Not reported
TSDf EPA ID:	CAT000613976
Trans Name:	SAFETY KLEEN SYSTEMS INC
TSDf Alt EPA ID:	CAT000613976
TSDf Alt Name:	Not reported
Waste Code Description:	741 - Liquids with halogenated organic compounds > 1000 mg/l
RCRA Code:	D001
Meth Code:	H01 - Transfer Station
Quantity Tons:	0.1251
Waste Quantity:	30
Quantity Unit:	G
Additional Code 1:	Not reported
Additional Code 2:	Not reported
Additional Code 3:	Not reported
Additional Code 4:	Not reported
Additional Code 5:	Not reported
Shipment Date:	20060623
Creation Date:	9/8/2006 18:30:50
Receipt Date:	20060623
Manifest ID:	25036316
Trans EPA ID:	TXR000050930
Trans Name:	SAFETY KLEEN SYSTEMS INC
Trans 2 EPA ID:	Not reported
Trans 2 Name:	Not reported
TSDf EPA ID:	CAT000613976
Trans Name:	SAFETY KLEEN SYSTEMS INC
TSDf Alt EPA ID:	CAT000613976
TSDf Alt Name:	Not reported
Waste Code Description:	741 - Liquids with halogenated organic compounds > 1000 mg/l
RCRA Code:	D001
Meth Code:	H01 - Transfer Station
Quantity Tons:	0.14178
Waste Quantity:	34
Quantity Unit:	G
Additional Code 1:	Not reported
Additional Code 2:	Not reported
Additional Code 3:	Not reported
Additional Code 4:	Not reported
Additional Code 5:	Not reported
Shipment Date:	20060601
Creation Date:	8/25/2006 18:34:30
Receipt Date:	Not reported
Manifest ID:	24978899
Trans EPA ID:	CAD983615501

Map ID
Direction
Distance
Elevation

MAP FINDINGS

Site

Database(s)

EDR ID Number
EPA ID Number

MARTINIC ENGINEERING_INC (Continued)

S113014541

Trans Name:	PACIFIC OIL COMPANY
Trans 2 EPA ID:	Not reported
Trans 2 Name:	Not reported
TSDf EPA ID:	AZR000033381
Trans Name:	MESA OIL INC
TSDf Alt EPA ID:	Not reported
TSDf Alt Name:	Not reported
Waste Code Description:	221 - Waste oil and mixed oil
RCRA Code:	Not reported
Meth Code:	- Not reported
Quantity Tons:	1.9
Waste Quantity:	500
Quantity Unit:	G
Additional Code 1:	Not reported
Additional Code 2:	Not reported
Additional Code 3:	Not reported
Additional Code 4:	Not reported
Additional Code 5:	Not reported
Shipment Date:	20060522
Creation Date:	12/20/2006 18:31:22
Receipt Date:	20060522
Manifest ID:	24613766
Trans EPA ID:	TXR000050930
Trans Name:	SAFETY KLEEN SYSTEMS INC
Trans 2 EPA ID:	Not reported
Trans 2 Name:	Not reported
TSDf EPA ID:	CAT000613976
Trans Name:	SAFETY KLEEN SYSTEMS INC
TSDf Alt EPA ID:	CAT000613976
TSDf Alt Name:	Not reported
Waste Code Description:	741 - Liquids with halogenated organic compounds > 1000 mg/l
RCRA Code:	D001
Meth Code:	H01 - Transfer Station
Quantity Tons:	0.05004
Waste Quantity:	12
Quantity Unit:	G
Additional Code 1:	Not reported
Additional Code 2:	Not reported
Additional Code 3:	Not reported
Additional Code 4:	Not reported
Additional Code 5:	Not reported
Additional Info:	
Year:	2013
Gen EPA ID:	CAD982328940
Shipment Date:	20131121
Creation Date:	5/14/2014 22:15:08
Receipt Date:	20131205
Manifest ID:	002231037GBF
Trans EPA ID:	CAD983615501
Trans Name:	PACIFIC OIL COMPANY
Trans 2 EPA ID:	CAD981412356
Trans 2 Name:	PACIFIC TRAN ENV SER
TSDf EPA ID:	NVT330010000
Trans Name:	US ECOLOGY

Map ID
Direction
Distance
Elevation

MAP FINDINGS

Site

Database(s)

EDR ID Number
EPA ID Number

MARTINIC ENGINEERING_INC (Continued)

S113014541

TSDf Alt EPA ID:	Not reported
TSDf Alt Name:	Not reported
Waste Code Description:	723 - Liquids with chromium (VI) > 500 mg/l
RCRA Code:	D007
Meth Code:	H132 - Landfill Or Surface Impoundment That Will Be Closed As Landfill(To Include On-Site Treatment And/Or Stabilization)
Quantity Tons:	0.22935
Waste Quantity:	55
Quantity Unit:	G
Additional Code 1:	Not reported
Additional Code 2:	Not reported
Additional Code 3:	Not reported
Additional Code 4:	Not reported
Additional Code 5:	Not reported
Shipment Date:	20131118
Creation Date:	4/7/2014 22:15:09
Receipt Date:	20131203
Manifest ID:	003987054SKS
Trans EPA ID:	TXR000081205
Trans Name:	SAFETY-KLEEN SYSTEMS INC
Trans 2 EPA ID:	Not reported
Trans 2 Name:	Not reported
TSDf EPA ID:	CAD044429835
Trans Name:	CLEAN HARBORS WILMINGTON LLC
TSDf Alt EPA ID:	Not reported
TSDf Alt Name:	Not reported
Waste Code Description:	352 - Other organic solids
RCRA Code:	Not reported
Meth Code:	H141 - Storage, Bulking, And/Or Transfer Off Site--No Treatment/Reovery (H010-H129) Or (H131-H135)
Quantity Tons:	0.035
Waste Quantity:	70
Quantity Unit:	P
Additional Code 1:	Not reported
Additional Code 2:	Not reported
Additional Code 3:	Not reported
Additional Code 4:	Not reported
Additional Code 5:	Not reported
Shipment Date:	20131008
Creation Date:	3/6/2014 22:15:09
Receipt Date:	20131023
Manifest ID:	002228885GBF
Trans EPA ID:	CAD983615501
Trans Name:	PACIFIC OIL COMPANY
Trans 2 EPA ID:	CAD981412356
Trans 2 Name:	PACIFIC TRANS ENVIRONMENTAL SERVICES INC
TSDf EPA ID:	NVT330010000
Trans Name:	US ECOLOGY
TSDf Alt EPA ID:	Not reported
TSDf Alt Name:	Not reported
Waste Code Description:	723 - Liquids with chromium (VI) > 500 mg/l
RCRA Code:	D007
Meth Code:	H132 - Landfill Or Surface Impoundment That Will Be Closed As Landfill(To Include On-Site Treatment And/Or Stabilization)
Quantity Tons:	0.22935

Map ID
Direction
Distance
Elevation

MAP FINDINGS

Site

Database(s)

EDR ID Number
EPA ID Number

MARTINIC ENGINEERING_INC (Continued)

S113014541

Waste Quantity: 55
Quantity Unit: G
Additional Code 1: Not reported
Additional Code 2: Not reported
Additional Code 3: Not reported
Additional Code 4: Not reported
Additional Code 5: Not reported

Shipment Date: 20131007
Creation Date: 2/24/2014 22:15:16
Receipt Date: 20131014
Manifest ID: 003951209SKS
Trans EPA ID: TXR000081205
Trans Name: SAFETY-KLEEN SYSTEMS INC
Trans 2 EPA ID: Not reported
Trans 2 Name: Not reported
TSDF EPA ID: CAT000613893
Trans Name: SAFETY-KLEEN SYSTEMS INC
TSDF Alt EPA ID: Not reported
TSDF Alt Name: Not reported
Waste Code Description: 352 - Other organic solids
RCRA Code: Not reported
Meth Code: H141 - Storage, Bulking, And/Or Transfer Off Site--No
Treatment/Reovery (H010-H129) Or (H131-H135)

Quantity Tons: 0.035
Waste Quantity: 70
Quantity Unit: P
Additional Code 1: Not reported
Additional Code 2: Not reported
Additional Code 3: Not reported
Additional Code 4: Not reported
Additional Code 5: Not reported

Additional Info:
Year: 1998
Gen EPA ID: CAD982328940

Shipment Date: 19981214
Creation Date: 1/28/1999 0:00:00
Receipt Date: 19981214
Manifest ID: 98119707
Trans EPA ID: CAL000827857
Trans Name: Not reported
Trans 2 EPA ID: Not reported
Trans 2 Name: Not reported
TSDF EPA ID: CAD099452708
Trans Name: Not reported
TSDF Alt EPA ID: Not reported
TSDF Alt Name: Not reported
Waste Code Description: 223 - Unspecified oil-containing waste
RCRA Code: Not reported
Meth Code: R01 - Recycler
Quantity Tons: 1.8348
Waste Quantity: 440
Quantity Unit: G
Additional Code 1: Not reported
Additional Code 2: Not reported

Map ID
Direction
Distance
Elevation

MAP FINDINGS

Site

Database(s)

EDR ID Number
EPA ID Number

MARTINIC ENGINEERING_INC (Continued)

S113014541

Additional Code 3:	Not reported
Additional Code 4:	Not reported
Additional Code 5:	Not reported
Shipment Date:	19980602
Creation Date:	8/3/1998 0:00:00
Receipt Date:	19980604
Manifest ID:	96781158
Trans EPA ID:	CAL000827857
Trans Name:	Not reported
Trans 2 EPA ID:	Not reported
Trans 2 Name:	Not reported
TSDf EPA ID:	CAD099452708
Trans Name:	Not reported
TSDf Alt EPA ID:	CAD099452708
TSDf Alt Name:	Not reported
Waste Code Description:	223 - Unspecified oil-containing waste
RCRA Code:	Not reported
Meth Code:	R01 - Recycler
Quantity Tons:	2.6145
Waste Quantity:	627
Quantity Unit:	G
Additional Code 1:	Not reported
Additional Code 2:	Not reported
Additional Code 3:	Not reported
Additional Code 4:	Not reported
Additional Code 5:	Not reported
Shipment Date:	19980220
Creation Date:	4/16/1998 0:00:00
Receipt Date:	19980223
Manifest ID:	96781067
Trans EPA ID:	CAL000827857
Trans Name:	Not reported
Trans 2 EPA ID:	Not reported
Trans 2 Name:	Not reported
TSDf EPA ID:	CAD099452708
Trans Name:	Not reported
TSDf Alt EPA ID:	CAD099452708
TSDf Alt Name:	Not reported
Waste Code Description:	223 - Unspecified oil-containing waste
RCRA Code:	Not reported
Meth Code:	R01 - Recycler
Quantity Tons:	1.3761
Waste Quantity:	330
Quantity Unit:	G
Additional Code 1:	Not reported
Additional Code 2:	Not reported
Additional Code 3:	Not reported
Additional Code 4:	Not reported
Additional Code 5:	Not reported

Additional Info:
Year: 2010
Gen EPA ID: CAD982328940

Shipment Date: 20101216

Map ID
Direction
Distance
Elevation

MAP FINDINGS

Site

Database(s)

EDR ID Number
EPA ID Number

MARTINIC ENGINEERING_INC (Continued)

S113014541

Creation Date: 5/24/2011 18:30:28
Receipt Date: 20101230
Manifest ID: 003838218FLE
Trans EPA ID: TXR000050930
Trans Name: SAFETY-KLEEN SYSTEMS INC
Trans 2 EPA ID: OKD981588791
Trans 2 Name: TRIAD TRANSPORT INC
TSDF EPA ID: TXD077603371
Trans Name: SAFETY-KLEEN SYSTEMS INC
TSDF Alt EPA ID: Not reported
TSDF Alt Name: Not reported
Waste Code Description: 214 - Unspecified solvent mixture
RCRA Code: Not reported
Meth Code: H061 - Fuel Blending Prior To Energy Recovery At Another Site
Quantity Tons: 0.125
Waste Quantity: 250
Quantity Unit: P
Additional Code 1: Not reported
Additional Code 2: Not reported
Additional Code 3: Not reported
Additional Code 4: Not reported
Additional Code 5: Not reported

Shipment Date: 20101112
Creation Date: 5/17/2013 22:15:06
Receipt Date: Not reported
Manifest ID: 001354676GBF
Trans EPA ID: CAD983615501
Trans Name: PACIFIC OIL COMPANY
Trans 2 EPA ID: Not reported
Trans 2 Name: Not reported
TSDF EPA ID: AZR000503789
Trans Name: BOTAVIA ENERGY LLC
TSDF Alt EPA ID: Not reported
TSDF Alt Name: Not reported
Waste Code Description: - Not reported
RCRA Code: Not reported
Meth Code: - Not reported
Quantity Tons: 1.98075
Waste Quantity: 475
Quantity Unit: G
Additional Code 1: Not reported
Additional Code 2: Not reported
Additional Code 3: Not reported
Additional Code 4: Not reported
Additional Code 5: Not reported

Shipment Date: 20101101
Creation Date: 3/30/2011 18:30:38
Receipt Date: 20101101
Manifest ID: 003346988FLE
Trans EPA ID: TXR000050930
Trans Name: SAFETY-KLEEN SYSTEMS INC
Trans 2 EPA ID: Not reported
Trans 2 Name: Not reported
TSDF EPA ID: CAT000613976
Trans Name: SAFETY-KLEEN SYSTEMS INC

Map ID
Direction
Distance
Elevation

MAP FINDINGS

Site

Database(s)

EDR ID Number
EPA ID Number

MARTINIC ENGINEERING_INC (Continued)

S113014541

TSDf Alt EPA ID:	Not reported
TSDf Alt Name:	Not reported
Waste Code Description:	213 - Hydrocarbon solvents (benzene, hexane, Stoddard, etc.
RCRA Code:	D039
Meth Code:	H141 - Storage, Bulking, And/Or Transfer Off Site--No Treatment/Reovery (H010-H129) Or (H131-H135)
Quantity Tons:	0.31275
Waste Quantity:	75
Quantity Unit:	G
Additional Code 1:	Not reported
Additional Code 2:	Not reported
Additional Code 3:	Not reported
Additional Code 4:	Not reported
Additional Code 5:	Not reported
Shipment Date:	20101019
Creation Date:	3/3/2011 18:30:18
Receipt Date:	20101019
Manifest ID:	003650642FLE
Trans EPA ID:	TXR000050930
Trans Name:	SAFETY-KLEEN SYSTEMS INC
Trans 2 EPA ID:	Not reported
Trans 2 Name:	Not reported
TSDf EPA ID:	CAT000613976
Trans Name:	SAFETY-KLEEN SYSTEMS INC
TSDf Alt EPA ID:	Not reported
TSDf Alt Name:	Not reported
Waste Code Description:	213 - Hydrocarbon solvents (benzene, hexane, Stoddard, etc.
RCRA Code:	D039
Meth Code:	H141 - Storage, Bulking, And/Or Transfer Off Site--No Treatment/Reovery (H010-H129) Or (H131-H135)
Quantity Tons:	0.10425
Waste Quantity:	25
Quantity Unit:	G
Additional Code 1:	Not reported
Additional Code 2:	Not reported
Additional Code 3:	Not reported
Additional Code 4:	Not reported
Additional Code 5:	Not reported
Shipment Date:	20100922
Creation Date:	2/8/2011 18:30:52
Receipt Date:	20100922
Manifest ID:	000344901CEX
Trans EPA ID:	TXR000050930
Trans Name:	SAFETY-KLEEN SYSTEMS INC
Trans 2 EPA ID:	Not reported
Trans 2 Name:	Not reported
TSDf EPA ID:	CAT000613976
Trans Name:	SAFETY-KLEEN SYSTEMS INC
TSDf Alt EPA ID:	Not reported
TSDf Alt Name:	Not reported
Waste Code Description:	213 - Hydrocarbon solvents (benzene, hexane, Stoddard, etc.
RCRA Code:	D039
Meth Code:	H141 - Storage, Bulking, And/Or Transfer Off Site--No Treatment/Reovery (H010-H129) Or (H131-H135)
Quantity Tons:	0.10425

Map ID
Direction
Distance
Elevation

MAP FINDINGS

Site

Database(s)

EDR ID Number
EPA ID Number

MARTINIC ENGINEERING_INC (Continued)

S113014541

Waste Quantity:	25
Quantity Unit:	G
Additional Code 1:	Not reported
Additional Code 2:	Not reported
Additional Code 3:	Not reported
Additional Code 4:	Not reported
Additional Code 5:	Not reported
Shipment Date:	20100824
Creation Date:	1/26/2011 18:30:31
Receipt Date:	20100824
Manifest ID:	000350560CEX
Trans EPA ID:	TXR000050930
Trans Name:	SAFETY-KLEEN SYSTEMS INC
Trans 2 EPA ID:	Not reported
Trans 2 Name:	Not reported
TSDf EPA ID:	CAT000613976
Trans Name:	SAFETY-KLEEN SYSTEMS INC
TSDf Alt EPA ID:	Not reported
TSDf Alt Name:	Not reported
Waste Code Description:	213 - Hydrocarbon solvents (benzene, hexane, Stoddard, etc.
RCRA Code:	D039
Meth Code:	H141 - Storage, Bulking, And/Or Transfer Off Site--No Treatment/Recovery (H010-H129) Or (H131-H135)
Quantity Tons:	0.0834
Waste Quantity:	20
Quantity Unit:	G
Additional Code 1:	Not reported
Additional Code 2:	Not reported
Additional Code 3:	Not reported
Additional Code 4:	Not reported
Additional Code 5:	Not reported
Shipment Date:	20100811
Creation Date:	5/17/2013 22:15:06
Receipt Date:	Not reported
Manifest ID:	001353002GBF
Trans EPA ID:	CAD983615501
Trans Name:	PACIFIC OIL COMPANY
Trans 2 EPA ID:	Not reported
Trans 2 Name:	Not reported
TSDf EPA ID:	AZR000503789
Trans Name:	BOTAVIA ENERGY LLC
TSDf Alt EPA ID:	Not reported
TSDf Alt Name:	Not reported
Waste Code Description:	221 - Waste oil and mixed oil
RCRA Code:	Not reported
Meth Code:	- Not reported
Quantity Tons:	2.09
Waste Quantity:	550
Quantity Unit:	G
Additional Code 1:	Not reported
Additional Code 2:	Not reported
Additional Code 3:	Not reported
Additional Code 4:	Not reported
Additional Code 5:	Not reported

Map ID
Direction
Distance
Elevation

MAP FINDINGS

Site

Database(s)

EDR ID Number
EPA ID Number

MARTINIC ENGINEERING_INC (Continued)

S113014541

Shipment Date:	20100726
Creation Date:	1/26/2011 18:30:09
Receipt Date:	20100726
Manifest ID:	002450769SKS
Trans EPA ID:	TXR000050930
Trans Name:	SAFETY-KLEEN SYSTEMS INC
Trans 2 EPA ID:	Not reported
Trans 2 Name:	Not reported
TSDf EPA ID:	CAT000613976
Trans Name:	SAFETY-KLEEN SYSTEMS INC
TSDf Alt EPA ID:	Not reported
TSDf Alt Name:	Not reported
Waste Code Description:	213 - Hydrocarbon solvents (benzene, hexane, Stoddard, etc.
RCRA Code:	D039
Meth Code:	H141 - Storage, Bulking, And/Or Transfer Off Site--No Treatment/Reovery (H010-H129) Or (H131-H135)
Quantity Tons:	0.10425
Waste Quantity:	25
Quantity Unit:	G
Additional Code 1:	Not reported
Additional Code 2:	Not reported
Additional Code 3:	Not reported
Additional Code 4:	Not reported
Additional Code 5:	Not reported
Shipment Date:	20100628
Creation Date:	1/24/2011 18:30:08
Receipt Date:	20100628
Manifest ID:	002407020SKS
Trans EPA ID:	TXR000050930
Trans Name:	SAFETY-KLEEN SYSTEMS INC
Trans 2 EPA ID:	Not reported
Trans 2 Name:	Not reported
TSDf EPA ID:	CAT000613976
Trans Name:	SAFETY-KLEEN SYSTEMS INC
TSDf Alt EPA ID:	Not reported
TSDf Alt Name:	Not reported
Waste Code Description:	213 - Hydrocarbon solvents (benzene, hexane, Stoddard, etc.
RCRA Code:	D039
Meth Code:	H141 - Storage, Bulking, And/Or Transfer Off Site--No Treatment/Reovery (H010-H129) Or (H131-H135)
Quantity Tons:	0.1668
Waste Quantity:	40
Quantity Unit:	G
Additional Code 1:	Not reported
Additional Code 2:	Not reported
Additional Code 3:	Not reported
Additional Code 4:	Not reported
Additional Code 5:	Not reported
Shipment Date:	20100602
Creation Date:	12/30/2010 18:30:08
Receipt Date:	20100602
Manifest ID:	002458242SKS
Trans EPA ID:	TXR000050930
Trans Name:	SAFETY-KLEEN SYSTEMS INC
Trans 2 EPA ID:	Not reported

Map ID
Direction
Distance
Elevation

MAP FINDINGS

Site

Database(s)

EDR ID Number
EPA ID Number

MARTINIC ENGINEERING_INC (Continued)

S113014541

Trans 2 Name: Not reported
TSDF EPA ID: CAT000613976
Trans Name: SAFETY-KLEEN SYSTEMS INC
TSDF Alt EPA ID: Not reported
TSDF Alt Name: Not reported
Waste Code Description: 213 - Hydrocarbon solvents (benzene, hexane, Stoddard, etc.
RCRA Code: D039
Meth Code: - Not reported
Quantity Tons: 0.10425
Waste Quantity: 25
Quantity Unit: G
Additional Code 1: Not reported
Additional Code 2: Not reported
Additional Code 3: Not reported
Additional Code 4: Not reported
Additional Code 5: Not reported

Additional Info:

Year: 1994
Gen EPA ID: CAD982328940

Shipment Date: 19941109
Creation Date: 10/19/1995 0:00:00
Receipt Date: 19941111
Manifest ID: 93052693
Trans EPA ID: CAD982462871
Trans Name: Not reported
Trans 2 EPA ID: Not reported
Trans 2 Name: Not reported
TSDF EPA ID: CAD099452708
Trans Name: Not reported
TSDF Alt EPA ID: Not reported
TSDF Alt Name: Not reported
Waste Code Description: 221 - Waste oil and mixed oil
RCRA Code: Not reported
Meth Code: R01 - Recycler
Quantity Tons: 0.874
Waste Quantity: 230
Quantity Unit: G
Additional Code 1: Not reported
Additional Code 2: Not reported
Additional Code 3: Not reported
Additional Code 4: Not reported
Additional Code 5: Not reported

Shipment Date: 19940126
Creation Date: 9/14/1995 0:00:00
Receipt Date: Not reported
Manifest ID: 93098251
Trans EPA ID: CAD981434913
Trans Name: Not reported
Trans 2 EPA ID: Not reported
Trans 2 Name: Not reported
TSDF EPA ID: CAD099452708
Trans Name: Not reported
TSDF Alt EPA ID: Not reported
TSDF Alt Name: Not reported

Map ID
Direction
Distance
Elevation

MAP FINDINGS

Site

Database(s)

EDR ID Number
EPA ID Number

MARTINIC ENGINEERING_INC (Continued)

S113014541

Waste Code Description: 222 - Oil/water separation sludge
RCRA Code: Not reported
Meth Code: - Not reported
Quantity Tons: 0.8757
Waste Quantity: 210
Quantity Unit: G
Additional Code 1: Not reported
Additional Code 2: Not reported
Additional Code 3: Not reported
Additional Code 4: Not reported
Additional Code 5: Not reported

Additional Info:

Year: 2000
Gen EPA ID: CAD982328940

Shipment Date: 20001205
Creation Date: 3/5/2001 0:00:00
Receipt Date: 20001206
Manifest ID: 20568903
Trans EPA ID: SCR000075150
Trans Name: Not reported
Trans 2 EPA ID: Not reported
Trans 2 Name: Not reported
TSDF EPA ID: CAT000613976
Trans Name: Not reported
TSDF Alt EPA ID: CAT000613976
TSDF Alt Name: Not reported
Waste Code Description: 741 - Liquids with halogenated organic compounds > 1000 mg/l
RCRA Code: D001
Meth Code: H01 - Transfer Station
Quantity Tons: 0.3627
Waste Quantity: 87
Quantity Unit: G
Additional Code 1: Not reported
Additional Code 2: Not reported
Additional Code 3: Not reported
Additional Code 4: Not reported
Additional Code 5: Not reported

Shipment Date: 20001129
Creation Date: 1/12/2001 0:00:00
Receipt Date: 20001129
Manifest ID: 99469506
Trans EPA ID: CAL000827857
Trans Name: Not reported
Trans 2 EPA ID: Not reported
Trans 2 Name: Not reported
TSDF EPA ID: CAD099452708
Trans Name: Not reported
TSDF Alt EPA ID: CAD099452708
TSDF Alt Name: Not reported
Waste Code Description: 223 - Unspecified oil-containing waste
RCRA Code: Not reported
Meth Code: R01 - Recycler
Quantity Tons: 1.6054
Waste Quantity: 385

Map ID
Direction
Distance
Elevation

MAP FINDINGS

Site

Database(s)

EDR ID Number
EPA ID Number

MARTINIC ENGINEERING_INC (Continued)

S113014541

Quantity Unit:	G
Additional Code 1:	Not reported
Additional Code 2:	Not reported
Additional Code 3:	Not reported
Additional Code 4:	Not reported
Additional Code 5:	Not reported
Shipment Date:	20001108
Creation Date:	1/9/2001 0:00:00
Receipt Date:	20001109
Manifest ID:	20525643
Trans EPA ID:	SCR000075150
Trans Name:	Not reported
Trans 2 EPA ID:	Not reported
Trans 2 Name:	Not reported
TSDf EPA ID:	CAT000613976
Trans Name:	Not reported
TSDf Alt EPA ID:	Not reported
TSDf Alt Name:	Not reported
Waste Code Description:	741 - Liquids with halogenated organic compounds > 1000 mg/l
RCRA Code:	D001
Meth Code:	H01 - Transfer Station
Quantity Tons:	0.0834
Waste Quantity:	20
Quantity Unit:	G
Additional Code 1:	Not reported
Additional Code 2:	Not reported
Additional Code 3:	Not reported
Additional Code 4:	Not reported
Additional Code 5:	Not reported
Shipment Date:	20001011
Creation Date:	12/13/2000 0:00:00
Receipt Date:	20001012
Manifest ID:	20533665
Trans EPA ID:	SCR000075150
Trans Name:	Not reported
Trans 2 EPA ID:	Not reported
Trans 2 Name:	Not reported
TSDf EPA ID:	CAT000613976
Trans Name:	Not reported
TSDf Alt EPA ID:	CAT000613976
TSDf Alt Name:	Not reported
Waste Code Description:	741 - Liquids with halogenated organic compounds > 1000 mg/l
RCRA Code:	D001
Meth Code:	H01 - Transfer Station
Quantity Tons:	0.2251
Waste Quantity:	54
Quantity Unit:	G
Additional Code 1:	Not reported
Additional Code 2:	Not reported
Additional Code 3:	Not reported
Additional Code 4:	Not reported
Additional Code 5:	Not reported
Shipment Date:	20000921
Creation Date:	12/8/2000 0:00:00

Map ID
Direction
Distance
Elevation

MAP FINDINGS

Site

Database(s)

EDR ID Number
EPA ID Number

MARTINIC ENGINEERING_INC (Continued)

S113014541

Receipt Date:	20000921
Manifest ID:	99469446
Trans EPA ID:	CAL000827857
Trans Name:	Not reported
Trans 2 EPA ID:	Not reported
Trans 2 Name:	Not reported
TSDf EPA ID:	CAD099452708
Trans Name:	Not reported
TSDf Alt EPA ID:	CAD099452708
TSDf Alt Name:	Not reported
Waste Code Description:	223 - Unspecified oil-containing waste
RCRA Code:	Not reported
Meth Code:	R01 - Recycler
Quantity Tons:	1.5012
Waste Quantity:	360
Quantity Unit:	G
Additional Code 1:	Not reported
Additional Code 2:	Not reported
Additional Code 3:	Not reported
Additional Code 4:	Not reported
Additional Code 5:	Not reported
Shipment Date:	20000913
Creation Date:	11/14/2000 0:00:00
Receipt Date:	20000914
Manifest ID:	99801969
Trans EPA ID:	SCR000075150
Trans Name:	Not reported
Trans 2 EPA ID:	Not reported
Trans 2 Name:	Not reported
TSDf EPA ID:	CAT000613976
Trans Name:	Not reported
TSDf Alt EPA ID:	CAT000613976
TSDf Alt Name:	Not reported
Waste Code Description:	741 - Liquids with halogenated organic compounds > 1000 mg/l
RCRA Code:	D001
Meth Code:	H01 - Transfer Station
Quantity Tons:	0.2043
Waste Quantity:	49
Quantity Unit:	G
Additional Code 1:	Not reported
Additional Code 2:	Not reported
Additional Code 3:	Not reported
Additional Code 4:	Not reported
Additional Code 5:	Not reported
Shipment Date:	20000705
Creation Date:	8/14/2000 0:00:00
Receipt Date:	20000705
Manifest ID:	99469375
Trans EPA ID:	CAL000082757
Trans Name:	Not reported
Trans 2 EPA ID:	Not reported
Trans 2 Name:	Not reported
TSDf EPA ID:	CAD099452708
Trans Name:	Not reported
TSDf Alt EPA ID:	CAD099452708

Map ID
Direction
Distance
Elevation

MAP FINDINGS

Site

Database(s)

EDR ID Number
EPA ID Number

MARTINIC ENGINEERING_INC (Continued)

S113014541

TSDF Alt Name: Not reported
Waste Code Description: 223 - Unspecified oil-containing waste
RCRA Code: Not reported
Meth Code: R01 - Recycler
Quantity Tons: 1.6054
Waste Quantity: 385
Quantity Unit: G
Additional Code 1: Not reported
Additional Code 2: Not reported
Additional Code 3: Not reported
Additional Code 4: Not reported
Additional Code 5: Not reported

Shipment Date: 20000515
Creation Date: 7/12/2000 0:00:00
Receipt Date: 20000517
Manifest ID: 99469322
Trans EPA ID: CAL000827857
Trans Name: Not reported
Trans 2 EPA ID: Not reported
Trans 2 Name: Not reported
TSDF EPA ID: CAD099452708
Trans Name: Not reported
TSDF Alt EPA ID: CAD099452708
TSDF Alt Name: Not reported
Waste Code Description: 223 - Unspecified oil-containing waste
RCRA Code: Not reported
Meth Code: R01 - Recycler
Quantity Tons: 2.5228
Waste Quantity: 605
Quantity Unit: G
Additional Code 1: Not reported
Additional Code 2: Not reported
Additional Code 3: Not reported
Additional Code 4: Not reported
Additional Code 5: Not reported

Shipment Date: 20000329
Creation Date: 5/30/2000 0:00:00
Receipt Date: 20000329
Manifest ID: 99469284
Trans EPA ID: CAL000827857
Trans Name: Not reported
Trans 2 EPA ID: Not reported
Trans 2 Name: Not reported
TSDF EPA ID: CAD099452708
Trans Name: Not reported
TSDF Alt EPA ID: CAD099452708
TSDF Alt Name: Not reported
Waste Code Description: 223 - Unspecified oil-containing waste
RCRA Code: Not reported
Meth Code: R01 - Recycler
Quantity Tons: 1.8348
Waste Quantity: 440
Quantity Unit: G
Additional Code 1: Not reported
Additional Code 2: Not reported

Map ID
Direction
Distance
Elevation

MAP FINDINGS

Site

Database(s)

EDR ID Number
EPA ID Number

MARTINIC ENGINEERING_INC (Continued)

S113014541

Additional Code 3: Not reported
Additional Code 4: Not reported
Additional Code 5: Not reported

Shipment Date: 20000201
Creation Date: 3/22/2000 0:00:00
Receipt Date: 20000201
Manifest ID: 99469232
Trans EPA ID: CAL000827857
Trans Name: Not reported
Trans 2 EPA ID: Not reported
Trans 2 Name: Not reported
TSDf EPA ID: CAD099452708
Trans Name: Not reported
TSDf Alt EPA ID: CAD099452708
TSDf Alt Name: Not reported
Waste Code Description: 223 - Unspecified oil-containing waste
RCRA Code: Not reported
Meth Code: R01 - Recycler
Quantity Tons: 2.0641
Waste Quantity: 495
Quantity Unit: G
Additional Code 1: Not reported
Additional Code 2: Not reported
Additional Code 3: Not reported
Additional Code 4: Not reported
Additional Code 5: Not reported

Additional Info:

Year: 2017
Gen EPA ID: CAD982328940

Shipment Date: 20171219
Creation Date: 8/10/2018 18:30:24
Receipt Date: 20171219
Manifest ID: 009719910FLE
Trans EPA ID: CAL000264806
Trans Name: EXPRESS OIL CO
Trans 2 EPA ID: Not reported
Trans 2 Name: Not reported
TSDf EPA ID: CAD097030993
Trans Name: US ECOLOGY VERNON INC
TSDf Alt EPA ID: Not reported
TSDf Alt Name: Not reported
Waste Code Description: 352 - Other organic solids
RCRA Code: Not reported
Meth Code: H141 - Storage, Bulking, And/Or Transfer Off Site--No Treatment/Reovery (H010-H129) Or (H131-H135)

Quantity Tons: 0.225
Waste Quantity: 450
Quantity Unit: P
Additional Code 1: Not reported
Additional Code 2: Not reported
Additional Code 3: Not reported
Additional Code 4: Not reported
Additional Code 5: Not reported

Map ID
Direction
Distance
Elevation

MAP FINDINGS

Site

Database(s)

EDR ID Number
EPA ID Number

MARTINIC ENGINEERING_INC (Continued)

S113014541

Shipment Date:	20171024
Creation Date:	5/30/2018 18:33:30
Receipt Date:	20171024
Manifest ID:	006282711SKS
Trans EPA ID:	TXR000081205
Trans Name:	SAFETY-KLEEN SYSTEMS INC
Trans 2 EPA ID:	Not reported
Trans 2 Name:	Not reported
TSDf EPA ID:	CAD044429835
Trans Name:	CLEAN HARBORS OF WILMINGTON LLC
TSDf Alt EPA ID:	Not reported
TSDf Alt Name:	Not reported
Waste Code Description:	221 - Waste oil and mixed oil
RCRA Code:	Not reported
Meth Code:	H141 - Storage, Bulking, And/Or Transfer Off Site--No Treatment/Reovery (H010-H129) Or (H131-H135)
Quantity Tons:	1.995
Waste Quantity:	525
Quantity Unit:	G
Additional Code 1:	Not reported
Additional Code 2:	Not reported
Additional Code 3:	Not reported
Additional Code 4:	Not reported
Additional Code 5:	Not reported
Shipment Date:	20170512
Creation Date:	5/19/2018 18:30:13
Receipt Date:	20170522
Manifest ID:	006017352SKS
Trans EPA ID:	TXR000081205
Trans Name:	SAFETY-KLEEN SYSTEMS INC
Trans 2 EPA ID:	MAD039322250
Trans 2 Name:	CLEAN HARBORS ENVIRONMENTAL SERVICES INC
TSDf EPA ID:	CAD044429835
Trans Name:	CLEAN HARBORS OF WILMINGTON LLC
TSDf Alt EPA ID:	Not reported
TSDf Alt Name:	Not reported
Waste Code Description:	352 - Other organic solids
RCRA Code:	Not reported
Meth Code:	H141 - Storage, Bulking, And/Or Transfer Off Site--No Treatment/Reovery (H010-H129) Or (H131-H135)
Quantity Tons:	0.2
Waste Quantity:	400
Quantity Unit:	P
Additional Code 1:	Not reported
Additional Code 2:	Not reported
Additional Code 3:	Not reported
Additional Code 4:	Not reported
Additional Code 5:	Not reported
Shipment Date:	20170512
Creation Date:	5/30/2018 18:32:32
Receipt Date:	20170512
Manifest ID:	009679779FLE
Trans EPA ID:	CAL000264806
Trans Name:	EXPRESS OIL CO
Trans 2 EPA ID:	Not reported

Map ID
Direction
Distance
Elevation

MAP FINDINGS

Site

Database(s)

EDR ID Number
EPA ID Number

MARTINIC ENGINEERING_INC (Continued)

S113014541

Trans 2 Name:	Not reported
TSDF EPA ID:	CAT080013352
Trans Name:	DEMENNO KERDOON
TSDF Alt EPA ID:	Not reported
TSDF Alt Name:	Not reported
Waste Code Description:	222 - Oil/water separation sludge
RCRA Code:	Not reported
Meth Code:	H039 - Other Recovery Of Reclamation For Reuse Including Acid Regeneration, Organics Recovery Ect
Quantity Tons:	1.14675
Waste Quantity:	275
Quantity Unit:	G
Additional Code 1:	Not reported
Additional Code 2:	Not reported
Additional Code 3:	Not reported
Additional Code 4:	Not reported
Additional Code 5:	Not reported
Shipment Date:	20170320
Creation Date:	5/11/2018 18:34:48
Receipt Date:	20170407
Manifest ID:	005958126SKS
Trans EPA ID:	TXR000081205
Trans Name:	SAFETY-KLEEN SYSTEMS INC
Trans 2 EPA ID:	MAD039322250
Trans 2 Name:	CLEAN HARBORS ENVIRONMENTAL SERVICES INC
TSDF EPA ID:	NED981723513
Trans Name:	CLEAN HARBORS ENVIRONMENTAL SERVICES IN
TSDF Alt EPA ID:	Not reported
TSDF Alt Name:	Not reported
Waste Code Description:	212 - Oxygenated solvents (acetone, butanol, ethyl acetate, etc.
RCRA Code:	F005
Meth Code:	H040 - Incineration--Thermal Destruction Other Than Use As A Fuel
Quantity Tons:	0.0175
Waste Quantity:	35
Quantity Unit:	P
Additional Code 1:	F003
Additional Code 2:	D006
Additional Code 3:	D005
Additional Code 4:	D001
Additional Code 5:	Not reported
Shipment Date:	20170315
Creation Date:	5/4/2018 18:30:58
Receipt Date:	20170316
Manifest ID:	005958068SKS
Trans EPA ID:	TXR000081205
Trans Name:	SAFETY-KLEEN SYSTEMS INC
Trans 2 EPA ID:	Not reported
Trans 2 Name:	Not reported
TSDF EPA ID:	CAD044429835
Trans Name:	CLEAN HARBORS OF WILMINGTON LLC
TSDF Alt EPA ID:	Not reported
TSDF Alt Name:	Not reported
Waste Code Description:	221 - Waste oil and mixed oil
RCRA Code:	Not reported
Meth Code:	H141 - Storage, Bulking, And/Or Transfer Off Site--No

Map ID
Direction
Distance
Elevation

MAP FINDINGS

Site

Database(s)

EDR ID Number
EPA ID Number

MARTINIC ENGINEERING_INC (Continued)

S113014541

Quantity Tons:	Treatment/Reovery (H010-H129) Or (H131-H135) 1.045
Waste Quantity:	275
Quantity Unit:	G
Additional Code 1:	Not reported
Additional Code 2:	Not reported
Additional Code 3:	Not reported
Additional Code 4:	Not reported
Additional Code 5:	Not reported
Shipment Date:	20170222
Creation Date:	5/4/2018 18:30:58
Receipt Date:	20170301
Manifest ID:	005699479SKS
Trans EPA ID:	TXR000081205
Trans Name:	SAFETY-KLEEN SYSTEMS INC
Trans 2 EPA ID:	MAD039322250
Trans 2 Name:	CLEAN HARBORS
TSDf EPA ID:	CAD044429835
Trans Name:	CLEAN HARBORS OF WILMINGTON LLC
TSDf Alt EPA ID:	Not reported
TSDf Alt Name:	Not reported
Waste Code Description:	352 - Other organic solids
RCRA Code:	Not reported
Meth Code:	H141 - Storage, Bulking, And/Or Transfer Off Site--No Treatment/Reovery (H010-H129) Or (H131-H135)
Quantity Tons:	0.05
Waste Quantity:	100
Quantity Unit:	P
Additional Code 1:	Not reported
Additional Code 2:	Not reported
Additional Code 3:	Not reported
Additional Code 4:	Not reported
Additional Code 5:	Not reported
Shipment Date:	20170118
Creation Date:	3/30/2017 18:30:28
Receipt Date:	20170118
Manifest ID:	009678156FLE
Trans EPA ID:	CAL000264806
Trans Name:	EXPRESS OIL CO
Trans 2 EPA ID:	Not reported
Trans 2 Name:	Not reported
TSDf EPA ID:	CAT080013352
Trans Name:	DEMENNO KERDOON
TSDf Alt EPA ID:	Not reported
TSDf Alt Name:	Not reported
Waste Code Description:	222 - Oil/water separation sludge
RCRA Code:	Not reported
Meth Code:	H039 - Other Recovery Of Reclamation For Reuse Including Acid Regeneration, Organics Recovery Ect
Quantity Tons:	1.18845
Waste Quantity:	285
Quantity Unit:	G
Additional Code 1:	Not reported
Additional Code 2:	Not reported
Additional Code 3:	Not reported

Map ID
Direction
Distance
Elevation

MAP FINDINGS

Site

Database(s)

EDR ID Number
EPA ID Number

MARTINIC ENGINEERING_INC (Continued)

S113014541

Additional Code 4: Not reported
Additional Code 5: Not reported

Additional Info:

Year: 2001
Gen EPA ID: CAD982328940

Shipment Date: 20011012
Creation Date: 1/16/2002 0:00:00
Receipt Date: 20011012
Manifest ID: 20990180
Trans EPA ID: CAL000827857
Trans Name: Not reported
Trans 2 EPA ID: Not reported
Trans 2 Name: Not reported
TSDF EPA ID: CAD099452708
Trans Name: Not reported
TSDF Alt EPA ID: Not reported
TSDF Alt Name: Not reported
Waste Code Description: 221 - Waste oil and mixed oil
RCRA Code: Not reported
Meth Code: R01 - Recycler
Quantity Tons: 1.254
Waste Quantity: 330
Quantity Unit: G
Additional Code 1: Not reported
Additional Code 2: Not reported
Additional Code 3: Not reported
Additional Code 4: Not reported
Additional Code 5: Not reported

Shipment Date: 20010813
Creation Date: 10/3/2001 0:00:00
Receipt Date: 20010814
Manifest ID: 21117367
Trans EPA ID: SCR000075150
Trans Name: Not reported
Trans 2 EPA ID: Not reported
Trans 2 Name: Not reported
TSDF EPA ID: CAT000613976
Trans Name: Not reported
TSDF Alt EPA ID: CAT000613976
TSDF Alt Name: Not reported
Waste Code Description: 741 - Liquids with halogenated organic compounds > 1000 mg/l
RCRA Code: D001
Meth Code: H01 - Transfer Station
Quantity Tons: 0.1209
Waste Quantity: 29
Quantity Unit: G
Additional Code 1: Not reported
Additional Code 2: Not reported
Additional Code 3: Not reported
Additional Code 4: Not reported
Additional Code 5: Not reported

Shipment Date: 20010809
Creation Date: 10/1/2001 0:00:00

Map ID
Direction
Distance
Elevation

MAP FINDINGS

Site

Database(s)

EDR ID Number
EPA ID Number

MARTINIC ENGINEERING_INC (Continued)

S113014541

Receipt Date:	20010809
Manifest ID:	20990139
Trans EPA ID:	CAL000827857
Trans Name:	Not reported
Trans 2 EPA ID:	Not reported
Trans 2 Name:	Not reported
TSDf EPA ID:	CAD099452708
Trans Name:	Not reported
TSDf Alt EPA ID:	CAD099452708
TSDf Alt Name:	Not reported
Waste Code Description:	221 - Waste oil and mixed oil
RCRA Code:	Not reported
Meth Code:	R01 - Recycler
Quantity Tons:	1.045
Waste Quantity:	275
Quantity Unit:	G
Additional Code 1:	Not reported
Additional Code 2:	Not reported
Additional Code 3:	Not reported
Additional Code 4:	Not reported
Additional Code 5:	Not reported
Shipment Date:	20010716
Creation Date:	10/1/2001 0:00:00
Receipt Date:	20010717
Manifest ID:	21098375
Trans EPA ID:	SCR000075150
Trans Name:	Not reported
Trans 2 EPA ID:	Not reported
Trans 2 Name:	Not reported
TSDf EPA ID:	CAT000613976
Trans Name:	Not reported
TSDf Alt EPA ID:	CAT000613976
TSDf Alt Name:	Not reported
Waste Code Description:	741 - Liquids with halogenated organic compounds > 1000 mg/l
RCRA Code:	D001
Meth Code:	H01 - Transfer Station
Quantity Tons:	0.2418
Waste Quantity:	58
Quantity Unit:	G
Additional Code 1:	Not reported
Additional Code 2:	Not reported
Additional Code 3:	Not reported
Additional Code 4:	Not reported
Additional Code 5:	Not reported
Shipment Date:	20010611
Creation Date:	7/30/2001 0:00:00
Receipt Date:	20010612
Manifest ID:	20990079
Trans EPA ID:	CAL000827857
Trans Name:	Not reported
Trans 2 EPA ID:	Not reported
Trans 2 Name:	Not reported
TSDf EPA ID:	CAD099452708
Trans Name:	Not reported
TSDf Alt EPA ID:	CAD099452708

Map ID
Direction
Distance
Elevation

MAP FINDINGS

Site

Database(s)

EDR ID Number
EPA ID Number

MARTINIC ENGINEERING_INC (Continued)

S113014541

TSDf Alt Name:	Not reported
Waste Code Description:	221 - Waste oil and mixed oil
RCRA Code:	Not reported
Meth Code:	R01 - Recycler
Quantity Tons:	1.254
Waste Quantity:	330
Quantity Unit:	G
Additional Code 1:	Not reported
Additional Code 2:	Not reported
Additional Code 3:	Not reported
Additional Code 4:	Not reported
Additional Code 5:	Not reported
Shipment Date:	20010521
Creation Date:	7/20/2001 0:00:00
Receipt Date:	20010522
Manifest ID:	20647521
Trans EPA ID:	SCR000075150
Trans Name:	Not reported
Trans 2 EPA ID:	Not reported
Trans 2 Name:	Not reported
TSDf EPA ID:	CAT000613976
Trans Name:	Not reported
TSDf Alt EPA ID:	CAT000613976
TSDf Alt Name:	Not reported
Waste Code Description:	741 - Liquids with halogenated organic compounds > 1000 mg/l
RCRA Code:	D001
Meth Code:	H01 - Transfer Station
Quantity Tons:	0.2418
Waste Quantity:	58
Quantity Unit:	G
Additional Code 1:	Not reported
Additional Code 2:	Not reported
Additional Code 3:	Not reported
Additional Code 4:	Not reported
Additional Code 5:	Not reported
Shipment Date:	20010423
Creation Date:	7/10/2001 0:00:00
Receipt Date:	20010424
Manifest ID:	20631336
Trans EPA ID:	SCR000075150
Trans Name:	Not reported
Trans 2 EPA ID:	Not reported
Trans 2 Name:	Not reported
TSDf EPA ID:	CAT000613976
Trans Name:	Not reported
TSDf Alt EPA ID:	CAT000613976
TSDf Alt Name:	Not reported
Waste Code Description:	741 - Liquids with halogenated organic compounds > 1000 mg/l
RCRA Code:	D001
Meth Code:	H01 - Transfer Station
Quantity Tons:	0.1209
Waste Quantity:	29
Quantity Unit:	G
Additional Code 1:	Not reported
Additional Code 2:	Not reported

Map ID
Direction
Distance
Elevation

MAP FINDINGS

Site

Database(s)

EDR ID Number
EPA ID Number

MARTINIC ENGINEERING_INC (Continued)

S113014541

Additional Code 3:	Not reported
Additional Code 4:	Not reported
Additional Code 5:	Not reported
Shipment Date:	20010403
Creation Date:	5/31/2001 0:00:00
Receipt Date:	20010404
Manifest ID:	20990017
Trans EPA ID:	CAL000827857
Trans Name:	Not reported
Trans 2 EPA ID:	Not reported
Trans 2 Name:	Not reported
TSDf EPA ID:	CAD099452708
Trans Name:	Not reported
TSDf Alt EPA ID:	CAD099452708
TSDf Alt Name:	Not reported
Waste Code Description:	221 - Waste oil and mixed oil
RCRA Code:	Not reported
Meth Code:	R01 - Recycler
Quantity Tons:	1.254
Waste Quantity:	330
Quantity Unit:	G
Additional Code 1:	Not reported
Additional Code 2:	Not reported
Additional Code 3:	Not reported
Additional Code 4:	Not reported
Additional Code 5:	Not reported
Shipment Date:	20010329
Creation Date:	6/20/2001 0:00:00
Receipt Date:	20010330
Manifest ID:	20620961
Trans EPA ID:	SCR000075150
Trans Name:	Not reported
Trans 2 EPA ID:	Not reported
Trans 2 Name:	Not reported
TSDf EPA ID:	CAT000613976
Trans Name:	Not reported
TSDf Alt EPA ID:	CAT000613976
TSDf Alt Name:	Not reported
Waste Code Description:	741 - Liquids with halogenated organic compounds > 1000 mg/l
RCRA Code:	D001
Meth Code:	H01 - Transfer Station
Quantity Tons:	0.2043
Waste Quantity:	49
Quantity Unit:	G
Additional Code 1:	Not reported
Additional Code 2:	Not reported
Additional Code 3:	Not reported
Additional Code 4:	Not reported
Additional Code 5:	Not reported
Shipment Date:	20010227
Creation Date:	4/30/2001 0:00:00
Receipt Date:	20010228
Manifest ID:	20366517
Trans EPA ID:	SCR000075150

Map ID
Direction
Distance
Elevation

MAP FINDINGS

Site

Database(s)

EDR ID Number
EPA ID Number

MARTINIC ENGINEERING_INC (Continued)

S113014541

Trans Name: Not reported
Trans 2 EPA ID: Not reported
Trans 2 Name: Not reported
TSDF EPA ID: CAT000613976
Trans Name: Not reported
TSDF Alt EPA ID: CAT000613976
TSDF Alt Name: Not reported
Waste Code Description: 741 - Liquids with halogenated organic compounds > 1000 mg/l
RCRA Code: D001
Meth Code: H01 - Transfer Station
Quantity Tons: 0.1668
Waste Quantity: 40
Quantity Unit: G
Additional Code 1: Not reported
Additional Code 2: Not reported
Additional Code 3: Not reported
Additional Code 4: Not reported
Additional Code 5: Not reported

Additional Info:

Year: 2012
Gen EPA ID: CAD982328940

Shipment Date: 20120323
Creation Date: 1/28/2014 22:15:08
Receipt Date: Not reported
Manifest ID: 001769821GBF
Trans EPA ID: CAD983615501
Trans Name: PACIFIC OIL COMPANY
Trans 2 EPA ID: AZR000503789
Trans 2 Name: BOTAVIA ENERGY LLC
TSDF EPA ID: AZR000509950
Trans Name: BOTAVIA ENERGY LLC
TSDF Alt EPA ID: Not reported
TSDF Alt Name: Not reported
Waste Code Description: 221 - Waste oil and mixed oil
RCRA Code: Not reported
Meth Code: - Not reported
Quantity Tons: 1.805
Waste Quantity: 475
Quantity Unit: G
Additional Code 1: Not reported
Additional Code 2: Not reported
Additional Code 3: Not reported
Additional Code 4: Not reported
Additional Code 5: Not reported

Shipment Date: 20120110
Creation Date: 5/25/2012 20:30:23
Receipt Date: 20120117
Manifest ID: 002956250SKS
Trans EPA ID: TXR000050930
Trans Name: SAFETY-KLEEN SYSTEMS INC
Trans 2 EPA ID: Not reported
Trans 2 Name: Not reported
TSDF EPA ID: CAT000613893
Trans Name: SAFETY-KLEEN SYSTEMS INC

Map ID
Direction
Distance
Elevation

MAP FINDINGS

Site

Database(s)

EDR ID Number
EPA ID Number

MARTINIC ENGINEERING_INC (Continued)

S113014541

TSDF Alt EPA ID: Not reported
TSDF Alt Name: Not reported
Waste Code Description: 214 - Unspecified solvent mixture
RCRA Code: Not reported
Meth Code: H141 - Storage, Bulking, And/Or Transfer Off Site--No
Treatment/Reovery (H010-H129) Or (H131-H135)
Quantity Tons: 0.004
Waste Quantity: 8
Quantity Unit: P
Additional Code 1: Not reported
Additional Code 2: Not reported
Additional Code 3: Not reported
Additional Code 4: Not reported
Additional Code 5: Not reported

Additional Info:

Year: 2002
Gen EPA ID: CAD982328940

Shipment Date: 20021101
Creation Date: 2/10/2003 18:31:16
Receipt Date: 20021101
Manifest ID: 22144182
Trans EPA ID: SCR000075150
Trans Name: Not reported
Trans 2 EPA ID: Not reported
Trans 2 Name: Not reported
TSDF EPA ID: CAT000613976
Trans Name: Not reported
TSDF Alt EPA ID: Not reported
TSDF Alt Name: Not reported
Waste Code Description: 741 - Liquids with halogenated organic compounds > 1000 mg/l
RCRA Code: D001
Meth Code: H01 - Transfer Station
Quantity Tons: 0.10842
Waste Quantity: 26
Quantity Unit: G
Additional Code 1: Not reported
Additional Code 2: Not reported
Additional Code 3: Not reported
Additional Code 4: Not reported
Additional Code 5: Not reported

Shipment Date: 20020913
Creation Date: 1/27/2003 18:33:26
Receipt Date: 20020916
Manifest ID: 21825746
Trans EPA ID: CAD983615501
Trans Name: Not reported
Trans 2 EPA ID: Not reported
Trans 2 Name: Not reported
TSDF EPA ID: CAD981696420
Trans Name: Not reported
TSDF Alt EPA ID: Not reported
TSDF Alt Name: Not reported
Waste Code Description: 221 - Waste oil and mixed oil
RCRA Code: Not reported

Map ID
Direction
Distance
Elevation

MAP FINDINGS

Site

Database(s)

EDR ID Number
EPA ID Number

MARTINIC ENGINEERING_INC (Continued)

S113014541

Meth Code: R01 - Recycler
Quantity Tons: 0.418
Waste Quantity: 110
Quantity Unit: G
Additional Code 1: Not reported
Additional Code 2: Not reported
Additional Code 3: Not reported
Additional Code 4: Not reported
Additional Code 5: Not reported

Shipment Date: 20020820
Creation Date: 3/17/2003 18:31:23
Receipt Date: 20020820
Manifest ID: 21915627
Trans EPA ID: CAL000827857
Trans Name: Not reported
Trans 2 EPA ID: Not reported
Trans 2 Name: Not reported
TSDf EPA ID: CAD099452708
Trans Name: Not reported
TSDf Alt EPA ID: Not reported
TSDf Alt Name: Not reported
Waste Code Description: 221 - Waste oil and mixed oil
RCRA Code: Not reported
Meth Code: R01 - Recycler
Quantity Tons: 1.216
Waste Quantity: 320
Quantity Unit: G
Additional Code 1: Not reported
Additional Code 2: Not reported
Additional Code 3: Not reported
Additional Code 4: Not reported
Additional Code 5: Not reported

Shipment Date: 20020805
Creation Date: 3/12/2003 18:31:29
Receipt Date: 20020806
Manifest ID: 21749983
Trans EPA ID: SCR000075150
Trans Name: Not reported
Trans 2 EPA ID: Not reported
Trans 2 Name: Not reported
TSDf EPA ID: CAT000613976
Trans Name: Not reported
TSDf Alt EPA ID: Not reported
TSDf Alt Name: Not reported
Waste Code Description: 741 - Liquids with halogenated organic compounds > 1000 mg/l
RCRA Code: D001
Meth Code: H01 - Transfer Station
Quantity Tons: 0.10425
Waste Quantity: 25
Quantity Unit: G
Additional Code 1: Not reported
Additional Code 2: Not reported
Additional Code 3: Not reported
Additional Code 4: Not reported
Additional Code 5: Not reported

Map ID
Direction
Distance
Elevation

MAP FINDINGS

Site

Database(s)

EDR ID Number
EPA ID Number

MARTINIC ENGINEERING_INC (Continued)

S113014541

Shipment Date: 20020620
Creation Date: 8/5/2002 18:31:21
Receipt Date: 20020620
Manifest ID: 20990356
Trans EPA ID: CAL000827857
Trans Name: Not reported
Trans 2 EPA ID: Not reported
Trans 2 Name: Not reported
TSDF EPA ID: CAD099452708
Trans Name: Not reported
TSDF Alt EPA ID: Not reported
TSDF Alt Name: Not reported
Waste Code Description: 221 - Waste oil and mixed oil
RCRA Code: Not reported
Meth Code: R01 - Recycler
Quantity Tons: 1.045
Waste Quantity: 275
Quantity Unit: G
Additional Code 1: Not reported
Additional Code 2: Not reported
Additional Code 3: Not reported
Additional Code 4: Not reported
Additional Code 5: Not reported

Shipment Date: 20020429
Creation Date: 1/8/2003 18:31:12
Receipt Date: 20020429
Manifest ID: 20990332
Trans EPA ID: CAL000827857
Trans Name: Not reported
Trans 2 EPA ID: Not reported
Trans 2 Name: Not reported
TSDF EPA ID: CAD099452708
Trans Name: Not reported
TSDF Alt EPA ID: Not reported
TSDF Alt Name: Not reported
Waste Code Description: 221 - Waste oil and mixed oil
RCRA Code: Not reported
Meth Code: R01 - Recycler
Quantity Tons: 1.463
Waste Quantity: 385
Quantity Unit: G
Additional Code 1: Not reported
Additional Code 2: Not reported
Additional Code 3: Not reported
Additional Code 4: Not reported
Additional Code 5: Not reported

Shipment Date: 20020304
Creation Date: 7/29/2002 18:31:50
Receipt Date: 20020304
Manifest ID: 20990299
Trans EPA ID: CAL000827857
Trans Name: Not reported
Trans 2 EPA ID: Not reported
Trans 2 Name: Not reported
TSDF EPA ID: CAD099452708

Map ID
Direction
Distance
Elevation

MAP FINDINGS

Site

Database(s)

EDR ID Number
EPA ID Number

MARTINIC ENGINEERING_INC (Continued)

S113014541

Trans Name: Not reported
TSDF Alt EPA ID: Not reported
TSDF Alt Name: Not reported
Waste Code Description: 221 - Waste oil and mixed oil
RCRA Code: Not reported
Meth Code: R01 - Recycler
Quantity Tons: 1.14
Waste Quantity: 300
Quantity Unit: G
Additional Code 1: Not reported
Additional Code 2: Not reported
Additional Code 3: Not reported
Additional Code 4: Not reported
Additional Code 5: Not reported

Shipment Date: 20020304
Creation Date: 7/29/2002 18:31:50
Receipt Date: 20020304
Manifest ID: 20990299
Trans EPA ID: CAL000827857
Trans Name: Not reported
Trans 2 EPA ID: Not reported
Trans 2 Name: Not reported
TSDF EPA ID: CAD099452708
Trans Name: Not reported
TSDF Alt EPA ID: Not reported
TSDF Alt Name: Not reported
Waste Code Description: 221 - Waste oil and mixed oil
RCRA Code: Not reported
Meth Code: R01 - Recycler
Quantity Tons: 1.14
Waste Quantity: 300
Quantity Unit: G
Additional Code 1: Not reported
Additional Code 2: Not reported
Additional Code 3: Not reported
Additional Code 4: Not reported
Additional Code 5: Not reported

Shipment Date: 20020122
Creation Date: 2/26/2002 0:00:00
Receipt Date: 20020123
Manifest ID: 21324923
Trans EPA ID: SCR000075150
Trans Name: Not reported
Trans 2 EPA ID: Not reported
Trans 2 Name: Not reported
TSDF EPA ID: CAT000613976
Trans Name: Not reported
TSDF Alt EPA ID: CAT000613976
TSDF Alt Name: Not reported
Waste Code Description: 741 - Liquids with halogenated organic compounds > 1000 mg/l
RCRA Code: D001
Meth Code: H01 - Transfer Station
Quantity Tons: 0.1584
Waste Quantity: 38
Quantity Unit: G

Map ID
Direction
Distance
Elevation

MAP FINDINGS

Site

Database(s)

EDR ID Number
EPA ID Number

MARTINIC ENGINEERING_INC (Continued)

S113014541

Additional Code 1:	Not reported
Additional Code 2:	Not reported
Additional Code 3:	Not reported
Additional Code 4:	Not reported
Additional Code 5:	Not reported
Shipment Date:	20020103
Creation Date:	2/20/2002 0:00:00
Receipt Date:	20020103
Manifest ID:	20990231
Trans EPA ID:	CAL000827857
Trans Name:	Not reported
Trans 2 EPA ID:	Not reported
Trans 2 Name:	Not reported
TSDF EPA ID:	CAD099452708
Trans Name:	Not reported
TSDF Alt EPA ID:	CAD099452708
TSDF Alt Name:	Not reported
Waste Code Description:	221 - Waste oil and mixed oil
RCRA Code:	Not reported
Meth Code:	R01 - Recycler
Quantity Tons:	1.254
Waste Quantity:	330
Quantity Unit:	G
Additional Code 1:	Not reported
Additional Code 2:	Not reported
Additional Code 3:	Not reported
Additional Code 4:	Not reported
Additional Code 5:	Not reported

Additional Info:

Year:	1996
Gen EPA ID:	CAD982328940

Shipment Date:	19960827
Creation Date:	5/30/1997 0:00:00
Receipt Date:	19960828
Manifest ID:	95441862
Trans EPA ID:	CAL000827857
Trans Name:	Not reported
Trans 2 EPA ID:	Not reported
Trans 2 Name:	Not reported
TSDF EPA ID:	CAD099452708
Trans Name:	Not reported
TSDF Alt EPA ID:	Not reported
TSDF Alt Name:	Not reported
Waste Code Description:	223 - Unspecified oil-containing waste
RCRA Code:	Not reported
Meth Code:	R01 - Recycler
Quantity Tons:	1.4469
Waste Quantity:	347
Quantity Unit:	G
Additional Code 1:	Not reported
Additional Code 2:	Not reported
Additional Code 3:	Not reported
Additional Code 4:	Not reported
Additional Code 5:	Not reported

Map ID
Direction
Distance
Elevation

MAP FINDINGS

Site

Database(s)

EDR ID Number
EPA ID Number

MARTINIC ENGINEERING_INC (Continued)

S113014541

Shipment Date: 19960227
Creation Date: 10/16/1996 0:00:00
Receipt Date: 19960227
Manifest ID: 95441714
Trans EPA ID: CAL000827857
Trans Name: Not reported
Trans 2 EPA ID: Not reported
Trans 2 Name: Not reported
TSDF EPA ID: CAD099452708
Trans Name: Not reported
TSDF Alt EPA ID: CAD099452708
TSDF Alt Name: Not reported
Waste Code Description: 222 - Oil/water separation sludge
RCRA Code: Not reported
Meth Code: R01 - Recycler
Quantity Tons: 1.105
Waste Quantity: 265
Quantity Unit: G
Additional Code 1: Not reported
Additional Code 2: Not reported
Additional Code 3: Not reported
Additional Code 4: Not reported
Additional Code 5: Not reported

CERS:

Name: MARTINIC ENGINEERING
Address: 10932 CHESTNUT AVE
City,State,Zip: STANTON, CA 90680
Site ID: 411744
CERS ID: 10540189
CERS Description: Chemical Storage Facilities

Violations:

Site ID: 411744
Site Name: MARTINIC ENGINEERING
Violation Date: 04-09-2014
Citation: 22 CCR 15 66265.173 - California Code of Regulations, Title 22, Chapter 15, Section(s) 66265.173
Violation Description: Failure to properly close hazardous waste containers when not in active use.
Violation Notes: Returned to compliance on 04/09/2014. The tote for waste machine coolant oil had spilled coolant on top of the container, maintain the waste storage area to prevent the release of waste coolant to the environment. This problem was corrected during the inspection
Violation Division: Orange County Environmental Health
Violation Program: HW
Violation Source: CERS

Site ID: 411744
Site Name: MARTINIC ENGINEERING
Violation Date: 10-15-2014
Citation: HSC 6.95 25508(d) - California Health and Safety Code, Chapter 6.95, Section(s) 25508(d)
Violation Description: Failure to complete and/or electronically submit a business plan when storing/handling a hazardous material at or above reportable quantities.
Violation Notes: Returned to compliance on 06/12/2017.

Map ID
Direction
Distance
Elevation

MAP FINDINGS

Site

Database(s)

EDR ID Number
EPA ID Number

MARTINIC ENGINEERING_INC (Continued)

S113014541

Violation Division: Orange County Environmental Health
Violation Program: HMRRP
Violation Source: CERS

Site ID: 411744
Site Name: MARTINIC ENGINEERING
Violation Date: 05-12-2017
Citation: HSC 6.95 25508(a)(1) - California Health and Safety Code, Chapter 6.95, Section(s) 25508(a)(1)

Violation Description: Failure to complete and electronically submit hazardous material inventory information for all reportable hazardous materials on site at or above reportable quantities.

Violation Notes: Returned to compliance on 03/19/2018. Please accurately submit your hazardous materials inventory on CERS as described in this inspection report.

Violation Division: Orange County Environmental Health
Violation Program: HMRRP
Violation Source: CERS

Site ID: 411744
Site Name: MARTINIC ENGINEERING
Violation Date: 10-15-2014
Citation: HSC 6.95 25508(a)(1) - California Health and Safety Code, Chapter 6.95, Section(s) 25508(a)(1)

Violation Description: Failure to complete and electronically submit hazardous material inventory information for all reportable hazardous materials on site at or above reportable quantities.

Violation Notes: Returned to compliance on 06/12/2017.

Violation Division: Orange County Environmental Health
Violation Program: HMRRP
Violation Source: CERS

Evaluation:

Eval General Type: Compliance Evaluation Inspection
Eval Date: 05-12-2017
Violations Found: No
Eval Type: Routine done by local agency
Eval Notes: INSPECTOR COMMENTS: On site for a routine Hazardous Waste inspection. Consent to inspect and take any necessary photos was given by Cesar Lopez, Human Resources Manager. Facility ownership and number of employees were verified. Ownership is under Trimas Corp and the facility has 55 employees. Walked throughout the facility and observed the hazardous waste storage area. Containers were closed and properly labeled. Manifests were available for review. The facility's EPA ID number is inactive. To activate your EPA ID number please go to the following website, <http://www.dtsc.ca.gov/IDManifest/ReactivateEPAID.cfm>. Download the EPA Form 8700-12 (EPA ID Number Instructions and Form) and follow instructions. Employees are trained. Emergency plan is posted in the shipping and receiving department. The facility's dumpsters were observed and there are no signs of hazardous/universal waste at this time. No hazardous waste violations were observed this date. A copy [Truncated]

Eval Division: Orange County Environmental Health
Eval Program: HW
Eval Source: CERS

Map ID
Direction
Distance
Elevation

MAP FINDINGS

Site

Database(s)

EDR ID Number
EPA ID Number

MARTINIC ENGINEERING_INC (Continued)

S113014541

Eval General Type: Other/Unknown
Eval Date: 03-19-2018
Violations Found: No
Eval Type: Other, not routine, done by local agency
Eval Notes: 2018 Annual HMBEP Certification declined. Business Activities, owner/operator information and hazardous materials inventory accepted. Please note, your Emergency Response Plan document contains several pages of maps, which were not uploaded to the "Site Map" submission section and need to be uploaded to that particular section. Please resubmit maps within 30 days. Emergency Response/Contingency Plan declined - Under Section C. Emergency Communications...please edit Local Unified Program Agency to (714)433-6000. Violation I169 is corrected for inadequate hazardous materials inventory.

Eval Division: Orange County Environmental Health
Eval Program: HMRRP
Eval Source: CERS

Eval General Type: Compliance Evaluation Inspection
Eval Date: 04-09-2014
Violations Found: No
Eval Type: Routine done by local agency
Eval Notes: At site for HMBP facility inspection with general manager Ceslo Pierre Facility has 55 gallon drums of machine coolant and oil and two 275 gallon totes for waste machine coolant

Eval Division: Orange County Environmental Health
Eval Program: HMRRP
Eval Source: CERS

Eval General Type: Compliance Evaluation Inspection
Eval Date: 04-09-2014
Violations Found: Yes
Eval Type: Routine done by local agency
Eval Notes: On-site for routine inspection. Permission to enter, inspect, and take photographs granted by Ceslo Pierre this date. Hazardous Waste receipts from Safety Kleen made available and reviewed. HW containers properly labeled and include accumulation start dates The tote for waste machine coolant oil had spilled coolant on top of the container, maintain the waste storage area to prevent the release of waste coolant to the environment. Inspected trash/dumpster and it does not appear to contain any hazardous waste. The perimeter of the facility was also inspected; no obvious signs of releases were noted.

Eval Division: Orange County Environmental Health
Eval Program: HW
Eval Source: CERS

Eval General Type: Compliance Evaluation Inspection
Eval Date: 05-12-2017
Violations Found: Yes
Eval Type: Routine done by local agency
Eval Notes: INSPECTOR COMMENTS: On site for a routine Hazardous Materials and Business Emergency Plan (HMBEP) inspection. Consent to enter and inspect was given by Cesar Lopez, Human Resources Manager. Observed the facility and inspected hazardous materials storage. The following materials were observed in amounts that meet or exceed the minimum volumes required for disclosure: - Used Oil/Coolant mixture from machines, 250 gal - Coolant, 55 gal - Acetone, 55 gal - Various types of cutting oil, 330 gal - Propane, 28 gal Employee training is

Map ID
Direction
Distance
Elevation

MAP FINDINGS

Site

Database(s)

EDR ID Number
EPA ID Number

MARTINIC ENGINEERING_INC (Continued)

S113014541

conducted throughout the year and documentation was reviewed. The facility has submitted their HMBEP to CERS (California Environmental Reporting System). The HMBEP is maintained on site. Please adjust the hazardous materials inventory to reflect the correct amount of Stoddard solvent, only 30 gallons was observed on site this date, the reporting threshold is 55 gallons. Add the used oil/coolant mixture, coolant, and various types of [Truncated]

Eval Division: Orange County Environmental Health
Eval Program: HMRRP
Eval Source: CERS

Eval General Type: Other/Unknown
Eval Date: 05-15-2017
Violations Found: No
Eval Type: Other, not routine, done by local agency
Eval Notes: Reviewed facility's CERS HMBP submission. Facility information accepted, hazardous materials inventory not accepted. Per inspection conducted 5/12/17, hazardous materials observed on site did not match what was reported. The following was observed on site: used oil (250 gal), coolant (55 gal), acetone (55 gal), various types of cutting oil (330 gal), propane (28 gal). Also please submit an emergency response and employee training plan.

Eval Division: Orange County Environmental Health
Eval Program: HMRRP
Eval Source: CERS

Eval General Type: Other/Unknown
Eval Date: 08-07-2015
Violations Found: No
Eval Type: Other, not routine, done by local agency
Eval Notes: Not reported
Eval Division: Orange County Environmental Health
Eval Program: HMRRP
Eval Source: CERS

Eval General Type: Other/Unknown
Eval Date: 09-01-2015
Violations Found: No
Eval Type: Other, not routine, done by local agency
Eval Notes: INSPECTOR COMMENTS This report is to confirm that the facility has electronically submitted the Hazardous Materials Disclosure and Business Emergency Plan (HMD/BEP) to the eSubmit portal on 8-26-2015. This facility is in compliance with the Notice of Violation (NOV) issued 8-14-2015. No further action is due at this time by the facility. OC CUPA Staff will review the electronic submission and will contact the facility if the submission is accepted or denied. Report mailed to facility. _____

Eval Division: Orange County Environmental Health
Eval Program: HMRRP
Eval Source: CERS

Eval General Type: Other/Unknown
Eval Date: 09-29-2015
Violations Found: No
Eval Type: Other, not routine, done by local agency
Eval Notes: The following E-submit submission has been declined due to the following Chemical Description Acetone Federal Hazard Categories

Map ID
Direction
Distance
Elevation

MAP FINDINGS

Site

Database(s)

EDR ID Number
EPA ID Number

MARTINIC ENGINEERING_INC (Continued)

S113014541

please have checked, fire, acute and chronic. Liquid Nitrogen Fire Code Hazard Class code is Cryogenic, Flammable or Oxidizing Federal Hazard Categories is Pressure Release and acute health Propane Please put chemical name as Propane / Liquid Propane gas Federal Hazard Categories is Pressure Release and Fire Solder Solvent Federal class categories is fire, acute and chronic. The following is required for the MAP; --loading areas, -- storm drains and sewers. -- Emergency Shut offs of Gas and electrical, water -- Hazardous Material Storage areas -- Emergency response equipment -- Staging area -- Location of fire hydrant if close

Eval Division: Orange County Environmental Health
Eval Program: HMRRP
Eval Source: CERS

Eval General Type: Other/Unknown
Eval Date: 10-15-2014
Violations Found: Yes
Eval Type: Other, not routine, done by local agency
Eval Notes: Orange County Environmental Health as the Certified Unified Program Agency (OC CUPA) is the administrating agency for the Hazardous Materials Disclosure and Business Emergency Plan programs (HMD/BEP) previously administered by the Orange County Fire Authority. During the months of August and December of 2013, the OC CUPA sent out letters to regulated businesses requesting them to electronically submit their HMD/BEP forms. Electronic submission of these forms is a legal requirement. Failure to submit HMD/BEP forms is in violation of the California Health & Safety Code Chapter 6.95. According to our records there is no electronic submission for this facility. Please go to www.esubmit.ocgov.com to request a username and password and submit your HMD/BEP forms within the next 30 days. Businesses may also submit forms via the California Environmental Reporting System. Please verify that all owner information that is prepopulated on the E-Submit Portal is still [Truncated]

Eval Division: Orange County Environmental Health
Eval Program: HMRRP
Eval Source: CERS

Eval General Type: Other/Unknown
Eval Date: 12-11-2015
Violations Found: No
Eval Type: Other, not routine, done by local agency
Eval Notes: Approved the E-submittal on this date.
Eval Division: Orange County Environmental Health
Eval Program: HW
Eval Source: CERS

Enforcement Action:
Site ID: 411744
Site Name: MARTINIC ENGINEERING
Site Address: 10932 CHESTNUT AVE
Site City: STANTON
Site Zip: 90680
Enf Action Date: 08-07-2015
Enf Action Type: Notice of Violation (Unified Program)
Enf Action Description: Notice of Violation Issued by the Inspector at the Time of Inspection
Enf Action Notes: Failure to Electronically Submit HMD/BEP.
Enf Action Division: Orange County Environmental Health

Map ID
Direction
Distance
Elevation

MAP FINDINGS

Site

Database(s)

EDR ID Number
EPA ID Number

MARTINIC ENGINEERING_INC (Continued)

S113014541

Enf Action Program: UNSPEC
Enf Action Source: CERS

Coordinates:
Site ID: 411744
Facility Name: MARTINIC ENGINEERING
Env Int Type Code: HMBP
Program ID: 10540189
Coord Name: Not reported
Ref Point Type Desc: Center of a facility or station.
Latitude: 33.803520
Longitude: -117.991790

Affiliation:
Affiliation Type Desc: Document Preparer
Entity Name: Anthony Mendes
Entity Title: Not reported
Affiliation Address: Not reported
Affiliation City: Not reported
Affiliation State: Not reported
Affiliation Country: Not reported
Affiliation Zip: Not reported
Affiliation Phone: Not reported

Affiliation Type Desc: Operator
Entity Name: MARTINIC ENGINEERING, INC.
Entity Title: Not reported
Affiliation Address: Not reported
Affiliation City: Not reported
Affiliation State: Not reported
Affiliation Country: Not reported
Affiliation Zip: Not reported
Affiliation Phone: (714) 527-8988

Affiliation Type Desc: Legal Owner
Entity Name: TRIMAS CORP
Entity Title: Not reported
Affiliation Address: 38505 Woodward Avenue, Suite 200
Affiliation City: Bloomfield Hills
Affiliation State: MI
Affiliation Country: United States
Affiliation Zip: 48304
Affiliation Phone: (248) 631-5450

Affiliation Type Desc: Environmental Contact
Entity Name: ANTHONY MENDES
Entity Title: Not reported
Affiliation Address: 3423 S Garfield Ave
Affiliation City: Commerce
Affiliation State: CA
Affiliation Country: Not reported
Affiliation Zip: 90040
Affiliation Phone: Not reported

Affiliation Type Desc: Facility Mailing Address
Entity Name: Mailing Address

Map ID
Direction
Distance
Elevation

MAP FINDINGS

Site

Database(s)

EDR ID Number
EPA ID Number

MARTINIC ENGINEERING_INC (Continued)

S113014541

Entity Title: Not reported
Affiliation Address: 10932 CHESTNUT AVE
Affiliation City: STANTON
Affiliation State: CA
Affiliation Country: Not reported
Affiliation Zip: 90680
Affiliation Phone: Not reported

Affiliation Type Desc: Parent Corporation
Entity Name: MARTINIC ENGINEERING
Entity Title: Not reported
Affiliation Address: Not reported
Affiliation City: Not reported
Affiliation State: Not reported
Affiliation Country: Not reported
Affiliation Zip: Not reported
Affiliation Phone: Not reported

Affiliation Type Desc: CUPA District
Entity Name: Orange County Env Health
Entity Title: Not reported
Affiliation Address: 1241 East Dyer RoadSuite 120
Affiliation City: Santa Ana
Affiliation State: CA
Affiliation Country: Not reported
Affiliation Zip: 92705-5611
Affiliation Phone: (714) 433-6406

Affiliation Type Desc: Identification Signer
Entity Name: ANTHONY MENDES
Entity Title: DIRECTOR OF EHS
Affiliation Address: Not reported
Affiliation City: Not reported
Affiliation State: Not reported
Affiliation Country: Not reported
Affiliation Zip: Not reported
Affiliation Phone: Not reported

HWTS:

Name: MARTINIC ENGINEERING_INC
Address: 10932 CHESTNUT AVE
Address 2: Not reported
City,State,Zip: STANTON, CA 906800000
EPA ID: CAD982328940
Inactive Date: Not reported
Create Date: 06/17/1988
Last Act Date: 07/31/2020
Mailing Name: Not reported
Mailing Address: 10932 CHESTNUT AVE
Mailing Address 2: Not reported
Mailing City,State,Zip: STANTON, CA 906800000
Owner Name: TRIMAS CORP
Owner Address: 38505 WOODWARD AVENUE
Owner Address 2: SUITE 200
Owner City,State,Zip: BLOOMFIELD HILLS, CA 483040000
Contact Name: ANTHONY MENDES

Map ID
Direction
Distance
Elevation

MAP FINDINGS

Site

Database(s)

EDR ID Number
EPA ID Number

MARTINIC ENGINEERING_INC (Continued)

S113014541

Contact Address: 3423 S GARFIELD AVE
Contact Address 2: Not reported
City,State,Zip: COMMERCE, CA 90040

NAICS:
EPA ID: CAD982328940
Create Date: 2002-03-14 16:36:26.000
NAICS Code: 333512
NAICS Description: Machine Tool (Metal Cutting Types) Manufacturing
Issued EPA ID Date: 1988-06-17 00:00:00
Inactive Date: Not reported
Facility Name: MARTINIC ENGINEERING_INC
Facility Address: 10932 CHESTNUT AVE
Facility Address 2: Not reported
Facility City: STANTON
Facility County: Not reported
Facility State: CA
Facility Zip: 906800000

AF501

**ORCO BLOCK & HARDSCAPE
8042 KATELLA AVE
STANTON, CA 90680**

**FINDS 1023692226
ECHO N/A**

**< 1/8
1 ft.**

Site 12 of 24 in cluster AF

**Relative:
Lower**

FINDS:
Registry ID: 110070089255

**Actual:
66 ft.**

Click Here:

Environmental Interest/Information System:

US National Pollutant Discharge Elimination System (NPDES) module of the Compliance Information System (ICIS) tracks surface water permits issued under the Clean Water Act. Under NPDES, all facilities that discharge pollutants from any point source into waters of the United States are required to obtain a permit. The permit will likely contain limits on what can be discharged, impose monitoring and reporting requirements, and include other provisions to ensure that the discharge does not adversely affect water quality.

Click this hyperlink while viewing on your computer to access additional FINDS: detail in the EDR Site Report.

ECHO:

Envid: 1023692226
Registry ID: 110070089255
DFR URL: <http://echo.epa.gov/detailed-facility-report?fid=110070089255>
Name: ORCO BLOCK & HARDSCAPE
Address: 8042 KATELLA AVE
City,State,Zip: STANTON, CA 90680

Map ID
Direction
Distance
Elevation

MAP FINDINGS

EDR ID Number
EPA ID Number

AJ502 **G AND M OIL SS #50**
10961 BEACH BOULEVARD
STANTON, CA

RGA LUST **S114625127**
N/A

< 1/8
1 ft.

Site 12 of 26 in cluster AJ

Relative:
Lower

RGA LUST:

Actual:
65 ft.

Name: G AND M OIL SS #50
Address: 10961 BEACH BOULEVARD
City: STANTON
State: STANTON
1998 G AND M OIL SS #50 10961 BEACH BOULEVARD

AH503 **NONE**
8151 KATELLA AVENUE
STANTON, CA 90680

HIST UST **U001565197**
EMI **N/A**
CERS

< 1/8
1 ft.

Site 8 of 21 in cluster AH

Relative:
Lower

HIST UST:

Actual:
66 ft.

Name: NONE
Address: 8151 KATELLA AVENUE
City,State,Zip: STANTON, CA 90680
File Number: 0002E65E
URL: <http://geotracker.waterboards.ca.gov/ustpdfs/pdf/0002E65E.pdf>
Region: STATE
Facility ID: 00000067864
Facility Type: Other
Other Type: PRIVATE
Contact Name: Not reported
Telephone: 7148463465
Owner Name: C. DEAN HILL
Owner Address: 16462 SUNDANCER LANE
Owner City,St,Zip: HUNTINGTON BEACH, CA 92649
Total Tanks: 0001

Tank Num: 001
Container Num: 1
Year Installed: 1978
Tank Capacity: 00005000
Tank Used for: WASTE
Type of Fuel: 1
Container Construction Thickness: X
Leak Detection: None

Click here for Geo Tracker PDF:

EMI:

Name: GOLDEN TOUCH AUTO BODY, INTL A
Address: 8151 KATELLA AVE
City,State,Zip: STANTON, CA 90680
Year: 1990
County Code: 30
Air Basin: SC
Facility ID: 56213
Air District Name: SC
SIC Code: 7538
Air District Name: SOUTH COAST AQMD
Community Health Air Pollution Info System: Not reported

Map ID
Direction
Distance
Elevation

MAP FINDINGS

Site

Database(s)

EDR ID Number
EPA ID Number

NONE (Continued)

U001565197

Consolidated Emission Reporting Rule: Not reported
Total Organic Hydrocarbon Gases Tons/Yr: 0
Reactive Organic Gases Tons/Yr: 0
Carbon Monoxide Emissions Tons/Yr: 0
NOX - Oxides of Nitrogen Tons/Yr: 0
SOX - Oxides of Sulphur Tons/Yr: 0
Particulate Matter Tons/Yr: 0
Part. Matter 10 Micrometers and Smllr Tons/Yr:0

Name: GOLDEN TOUCH AUTO BODY, INTL AUTO TECH D
Address: 8151 KATELLA AVE
City,State,Zip: STANTON, CA 90680
Year: 2005
County Code: 30
Air Basin: SC
Facility ID: 56213
Air District Name: SC
SIC Code: 7538
Air District Name: SOUTH COAST AQMD
Community Health Air Pollution Info System: Not reported
Consolidated Emission Reporting Rule: Not reported
Total Organic Hydrocarbon Gases Tons/Yr: 1.8021
Reactive Organic Gases Tons/Yr: 1.23451059
Carbon Monoxide Emissions Tons/Yr: 0
NOX - Oxides of Nitrogen Tons/Yr: 0
SOX - Oxides of Sulphur Tons/Yr: 0
Particulate Matter Tons/Yr: 0
Part. Matter 10 Micrometers and Smllr Tons/Yr:0

CERS:

Name: GOLDEN TOUCH AUTO BODY, INTL AUTO TECH D
Address: 8151 KATELLA AVE
City,State,Zip: STANTON, CA 90680-3223
Site ID: 470448
CERS ID: 110037974396
CERS Description: US EPA Air Emission Inventory System (EIS)

AG504

ABEL CONCRETE
8251 KATELLA AVE
STANTON, CA 90680

< 1/8
1 ft.

Site 6 of 7 in cluster AG

LUST **U003779309**
UST **N/A**
Cortese
CERS

Relative:
Lower

Actual:
64 ft.

LUST:

Name: ABEL CONCRETE
Address: 8251 KATELLA
City,State,Zip: STANTON, CA 90680
Lead Agency: ORANGE COUNTY LOP
Case Type: LUST Cleanup Site
Geo Track: http://geotracker.waterboards.ca.gov/profile_report.asp?global_id=T0605902009
Global Id: T0605902009
Latitude: 33.8030895
Longitude: -117.9898282
Status: Completed - Case Closed
Status Date: 01/20/2006
Case Worker: SR
RB Case Number: 083002937T

Map ID
Direction
Distance
Elevation

MAP FINDINGS

Site

Database(s)

EDR ID Number
EPA ID Number

ABEL CONCRETE (Continued)

U003779309

Local Agency: ORANGE COUNTY LOP
File Location: Local Agency Warehouse
Local Case Number: 96UT046
Potential Media Affect: Other Groundwater (uses other than drinking water)
Potential Contaminants of Concern: Diesel, Gasoline
Site History: Not reported

LUST:

Global Id: T0605902009
Contact Type: Local Agency Caseworker
Contact Name: SHYAMALA RAJAGOPAL
Organization Name: ORANGE COUNTY LOP
Address: 1241 E. DYER ROAD SUITE 120
City: SANTA ANA
Email: srajagopal@ochca.com
Phone Number: 7144336262

LUST:

Global Id: T0605902009
Action Type: Other
Date: 10/31/1996
Action: Leak Discovery

Global Id: T0605902009
Action Type: RESPONSE
Date: 10/06/2003
Action: Other Report / Document

Global Id: T0605902009
Action Type: ENFORCEMENT
Date: 07/21/2003
Action: Staff Letter

Global Id: T0605902009
Action Type: ENFORCEMENT
Date: 01/21/2004
Action: Staff Letter

Global Id: T0605902009
Action Type: ENFORCEMENT
Date: 04/26/2005
Action: Staff Letter - #2

Global Id: T0605902009
Action Type: ENFORCEMENT
Date: 09/21/2005
Action: Staff Letter

Global Id: T0605902009
Action Type: ENFORCEMENT
Date: 10/20/2005
Action: Staff Letter

Global Id: T0605902009
Action Type: ENFORCEMENT
Date: 10/14/2003
Action: Warning Letter

Map ID
Direction
Distance
Elevation

MAP FINDINGS

Site

Database(s)

EDR ID Number
EPA ID Number

ABEL CONCRETE (Continued)

U003779309

Global Id: T0605902009
Action Type: ENFORCEMENT
Date: 01/20/2006
Action: Closure/No Further Action Letter

Global Id: T0605902009
Action Type: ENFORCEMENT
Date: 04/26/2005
Action: Staff Letter - #1

Global Id: T0605902009
Action Type: Other
Date: 11/12/1996
Action: Leak Reported

LUST:

Global Id: T0605902009
Status: Open - Case Begin Date
Status Date: 10/31/1996

Global Id: T0605902009
Status: Open - Site Assessment
Status Date: 12/10/2001

Global Id: T0605902009
Status: Open - Site Assessment
Status Date: 03/29/2002

Global Id: T0605902009
Status: Open - Site Assessment
Status Date: 07/22/2002

Global Id: T0605902009
Status: Completed - Case Closed
Status Date: 01/20/2006

LUST REG 8:

Name: ABEL CONCRETE
Address: 8251 KATELLA AVE
City: STANTON
Region: 8
County: Orange
Regional Board: Santa Ana Region
Facility Status: Preliminary site assessment underway
Case Number: 083002937T
Local Case Num: 96UT046
Case Type: Other ground water affected
Substance: 12034,800661
Qty Leaked: 0
Abate Method: Not reported
Cross Street: Not reported
Enf Type: SEL
Funding: Not reported
How Discovered: Tank Closure
How Stopped: Close Tank

Map ID
Direction
Distance
Elevation

MAP FINDINGS

Site

Database(s)

EDR ID Number
EPA ID Number

ABEL CONCRETE (Continued)

U003779309

Leak Cause:	Unknown
Leak Source:	Unknown
Global ID:	T0605902009
How Stopped Date:	9/9/9999
Enter Date:	Not reported
Date Confirmation of Leak Began:	Not reported
Date Preliminary Assessment Began:	3/29/2002
Discover Date:	10/31/1996
Enforcement Date:	Not reported
Close Date:	Not reported
Date Prelim Assessment Workplan Submitted:	12/10/2001
Date Pollution Characterization Began:	Not reported
Date Remediation Plan Submitted:	Not reported
Date Remedial Action Underway:	Not reported
Date Post Remedial Action Monitoring:	Not reported
Enter Date:	Not reported
GW Qualifies:	ND
Soil Qualifies:	ND
Operator:	Not reported
Facility Contact:	Not reported
Interim:	Not reported
Oversite Program:	LUST
Latitude:	33.8030895
Longitude:	-117.9898282
MTBE Date:	1/27/2003
Max MTBE GW:	0
MTBE Concentration:	0
Max MTBE Soil:	0
MTBE Fuel:	0
MTBE Tested:	MTBE Detected. Site tested for MTBE & MTBE detected
MTBE Class:	*
Staff:	NOM
Staff Initials:	SK
Lead Agency:	Local Agency
Local Agency:	30000L
Hydr Basin #:	Not reported
Beneficial:	MUN
Priority:	Not reported
Cleanup Fund Id:	Not reported
Work Suspended:	Not reported
Summary:	Not reported

ORANGE CO. LUST:

Name:	ABEL CONCRETE
Address:	8251 KATELLA AVE
City,State,Zip:	STANTON, CA 90680
Region:	ORANGE
Facility Id:	96UT046
Released Substance:	Diesel fuel oil and additives, Nos.1-D, 2-D, 2-4; Gasoline-Automotive (motor gasoline and additives), leaded & unleaded
Date Closed:	01/20/2006
Record ID:	RO0002147

UST:

Name:	ABEL CONCRETE
Address:	8251 KATELLA AVE

Map ID
Direction
Distance
Elevation

MAP FINDINGS

Site

Database(s)

EDR ID Number
EPA ID Number

ABEL CONCRETE (Continued)

U003779309

City,State,Zip: STANTON, CA 90680
Facility ID: 17742
Permitting Agency: ORANGE COUNTY
Latitude: 33.804781
Longitude: -117.987258

CORTESE:

Name: ABEL CONCRETE
Address: 8251 KATELLA
City,State,Zip: STANTON, CA 90680
Region: CORTESE
Envirostor Id: Not reported
Global ID: T0605902009
Site/Facility Type: LUST CLEANUP SITE
Cleanup Status: COMPLETED - CASE CLOSED
Status Date: Not reported
Site Code: Not reported
Latitude: Not reported
Longitude: Not reported
Owner: Not reported
Enf Type: Not reported
Swat R: Not reported
Flag: active
Order No: Not reported
Waste Discharge System No: Not reported
Effective Date: Not reported
Region 2: Not reported
WID Id: Not reported
Solid Waste Id No: Not reported
Waste Management Uit Name: Not reported
File Name: Active Open

CERS:

Name: ABEL CONCRETE
Address: 8251 KATELLA
City,State,Zip: STANTON, CA 90680
Site ID: 240658
CERS ID: T0605902009
CERS Description: Leaking Underground Storage Tank Cleanup Site

Affiliation:

Affiliation Type Desc: Local Agency Caseworker
Entity Name: SHYAMALA RAJAGOPAL - ORANGE COUNTY LOP
Entity Title: Not reported
Affiliation Address: 1241 E. DYER ROAD SUITE 120
Affiliation City: SANTA ANA
Affiliation State: CA
Affiliation Country: Not reported
Affiliation Zip: Not reported
Affiliation Phone: 7144336262

Map ID
Direction
Distance
Elevation

MAP FINDINGS

EDR ID Number
EPA ID Number

AH505 CARIBIA INC ECHO 1026022330
8200 KATELLA AVE, SUITE G N/A
STANTON, CA 90680
< 1/8
1 ft.

Site 9 of 21 in cluster AH

Relative: ECHO:
Lower Envid: 1026022330
Registry ID: 110070656689
Actual: DFR URL: <http://echo.epa.gov/detailed-facility-report?fid=110070656689>
66 ft. Name: CARIBIA INC
Address: 8200 KATELLA AVE, SUITE G
City,State,Zip: STANTON, CA 90680

AF506 MARTINIC ENGINEERING_INC FINDS 1024620640
10932 CHESTNUT AVE ECHO N/A
STANTON, CA 90680
< 1/8
1 ft.

Site 13 of 24 in cluster AF

Relative: FINDS:
Lower Registry ID: 110070409027
Actual: Click Here:
67 ft.

Environmental Interest/Information System:

RCRAInfo is a national information system that supports the Resource Conservation and Recovery Act (RCRA) program through the tracking of events and activities related to facilities that generate, transport, and treat, store, or dispose of hazardous waste. RCRAInfo allows RCRA program staff to track the notification, permit, compliance, and corrective action activities required under RCRA.

[Click this hyperlink](#) while viewing on your computer to access additional FINDS: detail in the EDR Site Report.

ECHO:
Envid: 1024620640
Registry ID: 110070409027
DFR URL: <http://echo.epa.gov/detailed-facility-report?fid=110070409027>
Name: MARTINIC ENGINEERING_INC
Address: 10932 CHESTNUT AVE
City,State,Zip: STANTON, CA 90680

AJ507 G & M OIL #50 RGA LUST S114624949
10961 BEACH N/A
STANTON, CA
< 1/8
1 ft.

Site 13 of 26 in cluster AJ

Relative: RGA LUST:
Lower Name: G & M OIL #50
Actual: Address: 10961 BEACH
65 ft. City: STANTON
State: STANTON
2012 G & M OIL #50 10961 BEACH
Name: G & M OIL #50
Address: 10961 BEACH
City: STANTON

Map ID
Direction
Distance
Elevation

MAP FINDINGS

Site

Database(s)

EDR ID Number
EPA ID Number

G & M OIL #50 (Continued)

S114624949

State: STANTON
2011 G & M OIL #50 10961 BEACH
Name: G & M OIL #50
Address: 10961 BEACH
City: STANTON
State: STANTON
2010 G & M OIL #50 10961 BEACH
Name: G & M OIL #50
Address: 10961 BEACH
City: STANTON
State: STANTON
2009 G & M OIL #50 10961 BEACH
Name: G & M OIL #50
Address: 10961 BEACH
City: STANTON
State: STANTON
2008 G & M OIL #50 10961 BEACH
Name: G & M OIL #50
Address: 10961 BEACH
City: STANTON
State: STANTON
2007 G & M OIL #50 10961 BEACH
Name: G & M OIL #50
Address: 10961 BEACH
City: STANTON
State: STANTON
2006 G & M OIL #50 10961 BEACH
Name: G & M OIL #50
Address: 10961 BEACH
City: STANTON
State: STANTON
2005 G & M OIL #50 10961 BEACH

AJ508 G&M OIL CO 50
10961 SO BEACH BLVD
STANTON, CA 90680

FINDS 1024663104
ECHO N/A

< 1/8
1 ft.

Site 14 of 26 in cluster AJ

Relative:
Lower

FINDS:
Registry ID: 110070451498

Actual:
65 ft.

Click Here:

Environmental Interest/Information System:

RCRAInfo is a national information system that supports the Resource Conservation and Recovery Act (RCRA) program through the tracking of events and activities related to facilities that generate, transport, and treat, store, or dispose of hazardous waste. RCRAInfo allows RCRA program staff to track the notification, permit, compliance, and corrective action activities required under RCRA.

Click this hyperlink while viewing on your computer to access additional FINDS: detail in the EDR Site Report.

ECHO:

Envid: 1024663104
Registry ID: 110070451498
DFR URL: <http://echo.epa.gov/detailed-facility-report?fid=110070451498>

Map ID
Direction
Distance
Elevation

MAP FINDINGS

Site

Database(s)

EDR ID Number
EPA ID Number

G&M OIL CO 50 (Continued)

1024663104

Name: G&M OIL CO 50
Address: 10961 SO BEACH BLVD
City,State,Zip: STANTON, CA 90680

AJ509

**G&M OIL CO. #50
10961 BEACH BLVD
STANTON, CA 90680**

**LUST
CERS HAZ WASTE
HIST UST
CERS TANKS
Cortese
CERS**

**U001565208
N/A**

**< 1/8
1 ft.**

Site 15 of 26 in cluster AJ

**Relative:
Lower**

**Actual:
65 ft.**

LUST:

Name: G & M OIL #50
Address: 10961 BEACH
City,State,Zip: STANTON, CA 90680
Lead Agency: ORANGE COUNTY LOP
Case Type: LUST Cleanup Site
Geo Track: http://geotracker.waterboards.ca.gov/profile_report.asp?global_id=T0605901965
Global Id: T0605901965
Latitude: 33.8034115
Longitude: -117.9933543
Status: Open - Site Assessment
Status Date: 10/05/2001
Case Worker: DW
RB Case Number: 083002865T
Local Agency: ORANGE COUNTY LOP
File Location: All Files are on GeoTracker or in the Local Agency Warehouse
Local Case Number: 96UT036
Potential Media Affect: Aquifer used for drinking water supply, Soil, Soil Vapor
Potential Contaminants of Concern: Diesel, Waste Oil / Motor / Hydraulic / Lubricating, Gasoline
Site History: Please refer to recent Site Documents or Monitoring Reports in GeoTracker for site history. Orange County is not responsible for the accuracy of any professional interpretations provided in reports submitted by consultants for the responsible party.

LUST:

Global Id: T0605901965
Contact Type: Local Agency Caseworker
Contact Name: DAN WEERASEKERA
Organization Name: ORANGE COUNTY LOP
Address: 1241 E. Dyer Rd. Suite 120
City: SANTA ANA
Email: dweerasekera@ochca.com
Phone Number: 7144336255

Global Id: T0605901965
Contact Type: Regional Board Caseworker
Contact Name: Ken Williams
Organization Name: SANTA ANA RWQCB (REGION 8)
Address: 3737 MAIN STREET, SUITE 500
City: RIVERSIDE
Email: ken.williams@waterboards.ca.gov
Phone Number: Not reported

LUST:

Global Id: T0605901965
Action Type: ENFORCEMENT
Date: 03/10/2015

Map ID
Direction
Distance
Elevation

MAP FINDINGS

Site

Database(s)

EDR ID Number
EPA ID Number

G&M OIL CO. #50 (Continued)

U001565208

Action:	File review
Global Id:	T0605901965
Action Type:	ENFORCEMENT
Date:	03/06/2019
Action:	Staff Letter
Global Id:	T0605901965
Action Type:	Other
Date:	08/23/1996
Action:	Leak Discovery
Global Id:	T0605901965
Action Type:	Other
Date:	08/26/1996
Action:	Leak Reported
Global Id:	T0605901965
Action Type:	ENFORCEMENT
Date:	01/31/2007
Action:	Staff Letter
Global Id:	T0605901965
Action Type:	ENFORCEMENT
Date:	05/03/2007
Action:	Staff Letter
Global Id:	T0605901965
Action Type:	ENFORCEMENT
Date:	05/16/2008
Action:	Staff Letter
Global Id:	T0605901965
Action Type:	ENFORCEMENT
Date:	01/30/2007
Action:	Staff Letter
Global Id:	T0605901965
Action Type:	ENFORCEMENT
Date:	05/04/2007
Action:	Staff Letter
Global Id:	T0605901965
Action Type:	ENFORCEMENT
Date:	03/25/2003
Action:	Staff Letter
Global Id:	T0605901965
Action Type:	ENFORCEMENT
Date:	08/15/2007
Action:	Staff Letter
Global Id:	T0605901965
Action Type:	ENFORCEMENT
Date:	07/05/2011
Action:	File review

Map ID
Direction
Distance
Elevation

MAP FINDINGS

Site

Database(s)

EDR ID Number
EPA ID Number

G&M OIL CO. #50 (Continued)

U001565208

Global Id:	T0605901965
Action Type:	ENFORCEMENT
Date:	05/29/2020
Action:	Staff Letter
Global Id:	T0605901965
Action Type:	ENFORCEMENT
Date:	05/29/2020
Action:	Staff Letter
Global Id:	T0605901965
Action Type:	RESPONSE
Date:	04/28/2003
Action:	Soil and Water Investigation Report
Global Id:	T0605901965
Action Type:	RESPONSE
Date:	08/31/2007
Action:	Remedial Progress Report
Global Id:	T0605901965
Action Type:	RESPONSE
Date:	08/31/2007
Action:	Remedial Progress Report
Global Id:	T0605901965
Action Type:	ENFORCEMENT
Date:	11/12/2009
Action:	File review
Global Id:	T0605901965
Action Type:	ENFORCEMENT
Date:	05/16/2010
Action:	File review
Global Id:	T0605901965
Action Type:	ENFORCEMENT
Date:	09/30/2010
Action:	File review
Global Id:	T0605901965
Action Type:	ENFORCEMENT
Date:	05/17/2010
Action:	File review
Global Id:	T0605901965
Action Type:	REMEDIATION
Date:	03/17/2010
Action:	Dual Phase Extraction
Global Id:	T0605901965
Action Type:	REMEDIATION
Date:	02/01/2006
Action:	Dual Phase Extraction
Global Id:	T0605901965
Action Type:	ENFORCEMENT

Map ID
Direction
Distance
Elevation

MAP FINDINGS

Site

Database(s)

EDR ID Number
EPA ID Number

G&M OIL CO. #50 (Continued)

U001565208

Date:	06/29/2020
Action:	Staff Letter
Global Id:	T0605901965
Action Type:	ENFORCEMENT
Date:	11/10/2008
Action:	File review
Global Id:	T0605901965
Action Type:	ENFORCEMENT
Date:	02/25/2009
Action:	File review
Global Id:	T0605901965
Action Type:	ENFORCEMENT
Date:	05/04/2009
Action:	File review
Global Id:	T0605901965
Action Type:	ENFORCEMENT
Date:	04/30/2009
Action:	File review
Global Id:	T0605901965
Action Type:	ENFORCEMENT
Date:	03/20/2009
Action:	Staff Letter
Global Id:	T0605901965
Action Type:	ENFORCEMENT
Date:	05/14/2009
Action:	Staff Letter
Global Id:	T0605901965
Action Type:	ENFORCEMENT
Date:	05/07/2009
Action:	File review
Global Id:	T0605901965
Action Type:	ENFORCEMENT
Date:	07/10/2009
Action:	Staff Letter
Global Id:	T0605901965
Action Type:	ENFORCEMENT
Date:	10/28/2009
Action:	File review
Global Id:	T0605901965
Action Type:	ENFORCEMENT
Date:	06/01/2011
Action:	File review
Global Id:	T0605901965
Action Type:	RESPONSE
Date:	05/05/2020
Action:	Site Investigation Workplan - Regulator Responded

Map ID
Direction
Distance
Elevation

MAP FINDINGS

Site

Database(s)

EDR ID Number
EPA ID Number

G&M OIL CO. #50 (Continued)

U001565208

Global Id: T0605901965
Action Type: RESPONSE
Date: 06/22/2020
Action: Soil and Water Investigation Workplan - Regulator Responded

Global Id: T0605901965
Action Type: ENFORCEMENT
Date: 08/07/2018
Action: Clean Up Fund - Case Closure Review Summary Report (RSR)

Global Id: T0605901965
Action Type: ENFORCEMENT
Date: 06/02/2010
Action: Clean Up Fund - Case Closure Review Summary Report (RSR)

Global Id: T0605901965
Action Type: ENFORCEMENT
Date: 09/09/2008
Action: File review

Global Id: T0605901965
Action Type: ENFORCEMENT
Date: 09/29/2010
Action: File review

Global Id: T0605901965
Action Type: ENFORCEMENT
Date: 03/22/2011
Action: Staff Letter

Global Id: T0605901965
Action Type: ENFORCEMENT
Date: 03/23/2012
Action: File review

Global Id: T0605901965
Action Type: ENFORCEMENT
Date: 09/30/2011
Action: File review

Global Id: T0605901965
Action Type: ENFORCEMENT
Date: 07/05/2012
Action: File review

Global Id: T0605901965
Action Type: ENFORCEMENT
Date: 07/03/2012
Action: File review

Global Id: T0605901965
Action Type: ENFORCEMENT
Date: 07/21/2010
Action: File review

Global Id: T0605901965
Action Type: ENFORCEMENT

Map ID
Direction
Distance
Elevation

MAP FINDINGS

Site

Database(s)

EDR ID Number
EPA ID Number

G&M OIL CO. #50 (Continued)

U001565208

Date:	01/26/2011
Action:	Staff Letter
Global Id:	T0605901965
Action Type:	ENFORCEMENT
Date:	07/07/2010
Action:	Staff Letter
Global Id:	T0605901965
Action Type:	ENFORCEMENT
Date:	01/24/2011
Action:	File review
Global Id:	T0605901965
Action Type:	ENFORCEMENT
Date:	06/02/2011
Action:	File review
Global Id:	T0605901965
Action Type:	ENFORCEMENT
Date:	05/20/2011
Action:	File review
Global Id:	T0605901965
Action Type:	ENFORCEMENT
Date:	01/27/2011
Action:	Staff Letter
Global Id:	T0605901965
Action Type:	ENFORCEMENT
Date:	01/28/2011
Action:	Staff Letter
Global Id:	T0605901965
Action Type:	ENFORCEMENT
Date:	07/27/2011
Action:	File review
Global Id:	T0605901965
Action Type:	ENFORCEMENT
Date:	07/27/2011
Action:	Staff Letter
Global Id:	T0605901965
Action Type:	ENFORCEMENT
Date:	06/30/2010
Action:	Staff Letter
Global Id:	T0605901965
Action Type:	ENFORCEMENT
Date:	07/15/2014
Action:	File review
Global Id:	T0605901965
Action Type:	ENFORCEMENT
Date:	06/08/2009
Action:	File review

Map ID
Direction
Distance
Elevation

MAP FINDINGS

Site

Database(s)

EDR ID Number
EPA ID Number

G&M OIL CO. #50 (Continued)

U001565208

Global Id: T0605901965
Action Type: ENFORCEMENT
Date: 01/15/2010
Action: File review

Global Id: T0605901965
Action Type: ENFORCEMENT
Date: 03/12/2010
Action: Staff Letter

Global Id: T0605901965
Action Type: ENFORCEMENT
Date: 08/05/2013
Action: File review

Global Id: T0605901965
Action Type: ENFORCEMENT
Date: 08/07/2013
Action: File review

Global Id: T0605901965
Action Type: ENFORCEMENT
Date: 06/29/2012
Action: File review

Global Id: T0605901965
Action Type: ENFORCEMENT
Date: 05/29/2013
Action: File review

Global Id: T0605901965
Action Type: ENFORCEMENT
Date: 02/01/2013
Action: File review

LUST:

Global Id: T0605901965
Status: Open - Case Begin Date
Status Date: 08/23/1996

Global Id: T0605901965
Status: Open - Site Assessment
Status Date: 11/21/1996

Global Id: T0605901965
Status: Open - Site Assessment
Status Date: 06/01/2001

Global Id: T0605901965
Status: Open - Site Assessment
Status Date: 10/05/2001

ORANGE CO. LUST:

Name: G & M OIL #50
Address: 10961 BEACH BLVD

Map ID
Direction
Distance
Elevation

MAP FINDINGS

Site

Database(s)

EDR ID Number
EPA ID Number

G&M OIL CO. #50 (Continued)

U001565208

City,State,Zip: STANTON, CA 90680
Region: ORANGE
Facility Id: 96UT036
Released Substance: Diesel fuel oil and additives, Nos.1-D, 2-D, 2-4; Waste oil/Used oil;
Gasoline-Automotive (motor gasoline and additives), leaded & unleaded
Date Closed: Not reported
Record ID: RO0001884

CERS HAZ WASTE:

Name: G&M OIL CO. #50
Address: 10961 BEACH BLVD
City,State,Zip: STANTON, CA 90680
Site ID: 118546
CERS ID: 10138247
CERS Description: Hazardous Waste Generator

HIST UST:

Name: STATION 032
Address: 10961 BEACH BL
City,State,Zip: STANTON, CA 90680
File Number: 0002E695
URL: <http://geotracker.waterboards.ca.gov/ustpdfs/pdf/0002E695.pdf>
Region: STATE
Facility ID: 00000012743
Facility Type: Gas Station
Other Type: Not reported
Contact Name: Not reported
Telephone: 2139275339
Owner Name: CALIFORNIA TARGET ENTERPRISES,
Owner Address: 12739 LAKEWOOD BLVD.
Owner City,St,Zip: DOWNEY, CA 90242
Total Tanks: 0007

Tank Num: 001
Container Num: 32-5
Year Installed: Not reported
Tank Capacity: 00010000
Tank Used for: PRODUCT
Type of Fuel: DIESEL
Container Construction Thickness: Not reported
Leak Detection: Stock Inventor

Tank Num: 002
Container Num: 32-4
Year Installed: Not reported
Tank Capacity: 00008000
Tank Used for: PRODUCT
Type of Fuel: PREMIUM
Container Construction Thickness: Not reported
Leak Detection: Stock Inventor

Tank Num: 003
Container Num: 32-3
Year Installed: Not reported
Tank Capacity: 00005000
Tank Used for: PRODUCT

Map ID
Direction
Distance
Elevation

MAP FINDINGS

Site

Database(s)

EDR ID Number
EPA ID Number

G&M OIL CO. #50 (Continued)

U001565208

Type of Fuel: PREMIUM
Container Construction Thickness: Not reported
Leak Detection: Stock Inventor

Tank Num: 004
Container Num: 32-2
Year Installed: Not reported
Tank Capacity: 00010000
Tank Used for: PRODUCT
Type of Fuel: UNLEADED
Container Construction Thickness: Not reported
Leak Detection: Stock Inventor

Tank Num: 005
Container Num: 32-1
Year Installed: Not reported
Tank Capacity: 00010000
Tank Used for: PRODUCT
Type of Fuel: REGULAR
Container Construction Thickness: Not reported
Leak Detection: Stock Inventor

Tank Num: 006
Container Num: 32-6
Year Installed: Not reported
Tank Capacity: 00000000
Tank Used for: WASTE
Type of Fuel: WASTE OIL
Container Construction Thickness: Not reported
Leak Detection: Visual

Tank Num: 007
Container Num: UNKNOWN
Year Installed: Not reported
Tank Capacity: 00000000
Tank Used for: WASTE
Type of Fuel: WASTE OIL
Container Construction Thickness: Not reported
Leak Detection: Visual

[Click here for Geo Tracker PDF:](#)

CERS TANKS:

Name: G&M OIL CO. #50
Address: 10961 BEACH BLVD
City,State,Zip: STANTON, CA 90680
Site ID: 118546
CERS ID: 10138247
CERS Description: Underground Storage Tank

CORTESE:

Name: G & M OIL #50
Address: 10961 BEACH
City,State,Zip: STANTON, CA 90680
Region: CORTESE
Envirostor Id: Not reported

Map ID
Direction
Distance
Elevation

MAP FINDINGS

Site

Database(s)

EDR ID Number
EPA ID Number

G&M OIL CO. #50 (Continued)

U001565208

Global ID: T0605901965
Site/Facility Type: LUST CLEANUP SITE
Cleanup Status: OPEN - SITE ASSESSMENT
Status Date: Not reported
Site Code: Not reported
Latitude: Not reported
Longitude: Not reported
Owner: Not reported
Enf Type: Not reported
Swat R: Not reported
Flag: active
Order No: Not reported
Waste Discharge System No: Not reported
Effective Date: Not reported
Region 2: Not reported
WID Id: Not reported
Solid Waste Id No: Not reported
Waste Management Unit Name: Not reported
File Name: Active Open

CERS:

Name: G&M OIL CO. #50
Address: 10961 BEACH BLVD
City,State,Zip: STANTON, CA 90680
Site ID: 118546
CERS ID: 10138247
CERS Description: Chemical Storage Facilities

Violations:

Site ID: 118546
Site Name: G&M Oil Co. #50
Violation Date: 04-24-2014
Citation: 23 CCR 16 2666 - California Code of Regulations, Title 23, Chapter 16, Section(s) 2666
Violation Description: Failure of the leak detection equipment to be properly programmed or properly operated.
Violation Notes: Returned to compliance on 04/24/2014. The 87 USTs 208 fill sump sensor failed and was replaced this date and then passed. violation has been corrected.
Violation Division: Orange County Environmental Health
Violation Program: UST
Violation Source: CERS

Site ID: 118546
Site Name: G&M Oil Co. #50
Violation Date: 08-21-2017
Citation: HSC 6.7 25290.1(c), 25290.2(c), 25291(a)(2), 25292(e) - California Health and Safety Code, Chapter 6.7, Section(s) 25290.1(c), 25290.2(c), 25291(a)(2), 25292(e)
Violation Description: Failure to maintain secondary containment (e.g. failure of secondary containment testing).
Violation Notes: Returned to compliance on 08/21/2017. UDC 3/4 failed testing.
Violation Division: Orange County Environmental Health
Violation Program: UST
Violation Source: CERS

Site ID: 118546

Map ID
Direction
Distance
Elevation

MAP FINDINGS

Site

Database(s)

EDR ID Number
EPA ID Number

G&M OIL CO. #50 (Continued)

U001565208

Site Name: G&M Oil Co. #50
Violation Date: 05-26-2020
Citation: HSC 6.7 25290.1(c),25290.2(c),25291(a)(2),2529.1(e) - California Health and Safety Code, Chapter 6.7, Section(s) 25290.1(c),25290.2(c),25291(a)(2),2529.1(e)
Violation Description: Failure to maintain secondary containment (e.g., failure of secondary containment testing).
Violation Notes: Returned to compliance on 06/19/2020. OBSERVATION: The 87 STP and 91 fill sumps failed secondary containment testing. CORRECTIVE ACTION: Repair secondary containment as specified under plan check #SR0142140 and retest. Notify this Agency at least 48 hours prior to the final testing.
Violation Division: Orange County Environmental Health
Violation Program: UST
Violation Source: CERS

Site ID: 118546
Site Name: G&M Oil Co. #50
Violation Date: 04-24-2014
Citation: HSC 6.7 25292.1(a) - California Health and Safety Code, Chapter 6.7, Section(s) 25292.1(a)
Violation Description: Failure to operate the UST system to prevent spills and/or overfills.
Violation Notes: Returned to compliance on 05/01/2014. The 91 fill spill bucket failed the visual water test this date. Repair or replace this spill bucket and send this agency passing test results
Violation Division: Orange County Environmental Health
Violation Program: UST
Violation Source: CERS

Site ID: 118546
Site Name: G&M Oil Co. #50
Violation Date: 04-18-2016
Citation: HSC 6.7 25292.1(a) - California Health and Safety Code, Chapter 6.7, Section(s) 25292.1(a)
Violation Description: Failure to operate the UST system to prevent spills and/or overfills.
Violation Notes: Returned to compliance on 04/17/2017. Reg Fill spill bucket did not pass testing. While on site the technician is in the process of replacing spill bucket. It was not tested while on site. To abate this violation send the passing test results within 30 days.
Violation Division: Orange County Environmental Health
Violation Program: UST
Violation Source: CERS

Site ID: 118546
Site Name: G&M Oil Co. #50
Violation Date: 04-17-2019
Citation: 23 CCR 16 2712(b)(1)(G) - California Code of Regulations, Title 23, Chapter 16, Section(s) 2712(b)(1)(G)
Violation Description: Failure to comply with one or more of the following overflow prevention equipment requirements: Alert the transfer operator when the tank is 90 percent full by restricting the flow into the tank or triggering an audible and visual alarm; or Restrict delivery of flow to the tank at least 30 minutes before the tank overfills, provided the restriction occurs when the tank is filled to no more than 95 percent of capacity; and activate an audible alarm at least five minutes before the tank overfills; or Provide positive shut-off of flow to the tank when the tank is filled to no more than 95 percent of

Map ID
Direction
Distance
Elevation

MAP FINDINGS

Site

Database(s)

EDR ID Number
EPA ID Number

G&M OIL CO. #50 (Continued)

U001565208

capacity; or Provide positive shut-off of flow to the tank so that none of the fittings located on the top of the tank are exposed to product due to overfilling. Install/retrofit overfill prevention equipment that does not use flow restrictors on vent piping to meet overfill prevention equipment requirements when the overfill prevention equipment is installed, repaired, or replaced on and after October 1, - 2018. For USTs installed before October 1, 2018, perform an inspection by October 13, 2018 and every 36 months thereafter. For USTs installed on and after October- 1, - 2018, perform an inspection at installation and every 36 months thereafter. Inspected within 30 days after a repair to the overfill prevention equipment. Inspected using an applicable manufacturer guidelines, industry codes, engineering standards, or a method approved by a professional engineer. Inspected by a certified UST service technician. Maintain records of overfill prevention equipment inspection for 36 months. Returned to compliance on 04/17/2019. OBSERVATION: Facility failed to test overfill prevention equipment at least once as of 10/13/2018 and every 36 months thereafter. CORRECTIVE ACTION: Overfill prevention equipment was tested on 10/29/18 and passed. Violation corrected.

Violation Notes:

Violation Division: Orange County Environmental Health
Violation Program: UST
Violation Source: CERS

Site ID: 118546
Site Name: G&M Oil Co. #50
Violation Date: 04-17-2019
Citation: 23 CCR 16 2636(f)(2) - California Code of Regulations, Title 23, Chapter 16, Section(s) 2636(f)(2)

Violation Description: Failure of the functional line leak detector (LLD) monitoring pressurized piping to meet one or more of the following requirements: Monitored at least hourly with the capability of detecting a release of 3.0 gallons per hour leak at 10 pounds per square inch and restrict or shut off the flow of product through the piping when a leak is detected.

Violation Notes: Returned to compliance on 04/17/2019. OBSERVATION: Line leak detector failed to detecting a release of 3.0 gallons per hour at 10 p.s.i.g by restricting or shutting off the flow of product through the piping when a leak is detected on the 91 product line. CORRECTIVE ACTION: Th line leak detector for the 91 tank was replaced and retested during the inspection and passed. Violation abated on site.

Violation Division: Orange County Environmental Health
Violation Program: UST
Violation Source: CERS

Site ID: 118546
Site Name: G&M Oil Co. #50
Violation Date: 05-26-2020
Citation: HSC 6.7 25284.2 - California Health and Safety Code, Chapter 6.7, Section(s) 25284.2

Violation Description: "Failure to meet one or more of the following requirements: Install or maintain a liquid-tight spill container. Have a minimum capacity of five gallons. Have a functional drain valve or other method for the removal of liquid from the spill container. Be resistant to galvanic corrosion. Perform a tightness test at installation, every 12 months thereafter, or within 30 days after a repair to the spill container. Tested using applicable manufacturer guidelines, industry codes, engineering standards, or a method approved by a professional

Map ID
Direction
Distance
Elevation

MAP FINDINGS

Site

Database(s)

EDR ID Number
EPA ID Number

G&M OIL CO. #50 (Continued)

U001565208

Violation Notes: engineer. Tested by a certified UST service technician. Maintain records of spill containment testing for 36 months. " Returned to compliance on 06/19/2020. OBSERVATION: The spill bucket test results from 4/8/20 were not available for review at the facility. CORRECTIVE ACTION: Obtain a copy of the test results and place on site within 30 days. Notify this Agency when this has been completed.

Violation Division: Orange County Environmental Health
Violation Program: UST
Violation Source: CERS

Site ID: 118546
Site Name: G&M Oil Co. #50
Violation Date: 05-26-2020
Citation: 23 CCR 16 2712(b)(6) - California Code of Regulations, Title 23, Chapter 16, Section(s) 2712(b)(6)

Violation Description: Failure to maintain records of repairs and upgrades on site, or off site if approved by the UPA, for the life of the UST.

Violation Notes: Returned to compliance on 06/19/2020. OBSERVATION: Annual monitoring certification test results from 4/8/20 were not available for review at the facility. CORRECTIVE ACTION: Obtain a copy of the test results and place on site within 30 days. Notify this Agency when this has been completed.

Violation Division: Orange County Environmental Health
Violation Program: UST
Violation Source: CERS

Site ID: 118546
Site Name: G&M Oil Co. #50
Violation Date: 04-17-2019
Citation: HSC 6.7 25284.2 - California Health and Safety Code, Chapter 6.7, Section(s) 25284.2

Violation Description: "Failure to meet one or more of the following requirements: Install or maintain a liquid-tight spill container. Have a minimum capacity of five gallons. Have a functional drain valve or other method for the removal of liquid from the spill container. Be resistant to galvanic corrosion. Perform a tightness test at installation, every 12 months thereafter, or within 30 days after a repair to the spill container. Tested using applicable manufacturer guidelines, industry codes, engineering standards, or a method approved by a professional engineer. Tested by a certified UST service technician. Maintain records of spill containment testing for 36 months. "

Violation Notes: Returned to compliance on 04/17/2019. OBSERVATION: The spill bucket on the 91 tank did not hold liquid during the spill bucket test. CORRECTIVE ACTION: Install or repair spill buckets, have tightness tested using approved method, by certified UST service technician, and submit documentation to this Agency to verify compliance. Maintain all testing records for 36 months.

Violation Division: Orange County Environmental Health
Violation Program: UST
Violation Source: CERS

Evaluation:
Eval General Type: Other/Unknown
Eval Date: 01-26-2016
Violations Found: No
Eval Type: Other, not routine, done by local agency

Map ID
Direction
Distance
Elevation

MAP FINDINGS

Site

Database(s)

EDR ID Number
EPA ID Number

G&M OIL CO. #50 (Continued)

U001565208

Eval Notes: The following documents were reviewed and ACCEPTED on CERS: -
Hazardous Materials Inventory (6) - Site Map - Emergency Response Plan
- Employee Training Plan Please contact Shruthi Sill at
ssill@ochca.com with regards to any questions. Submitted an RUR to
change Hazmat from 5801 to 5802.

Eval Division: Orange County Environmental Health
Eval Program: HMRRP
Eval Source: CERS

Eval General Type: Other/Unknown
Eval Date: 01-27-2016
Violations Found: No
Eval Type: Other, not routine, done by local agency
Eval Notes: Accepted CERS submittal
Eval Division: Orange County Environmental Health
Eval Program: UST
Eval Source: CERS

Eval General Type: Other/Unknown
Eval Date: 03-04-2015
Violations Found: No
Eval Type: Other, not routine, done by local agency
Eval Notes: Accepted CERS on this date: Field Name New Value Old Value Form: UST
Monitoring Plan (1) MLLD Manufacturer RED JACKET VEEDER ROOT, RED
JACKET MLLD Model FX1V LD2000, FXIV CA UST Regulations Yes No CA UST
Law Yes No Form: UST Monitoring Plan (2) MLLD Manufacturer VMI VEEDER
ROOT, RED JACKET MLLD Model LD2000 LD2000, FXIV CA UST Regulations Yes
No CA UST Law Yes No Form: UST Monitoring Plan (3) MLLD Manufacturer
RED JACKET VEEDER ROOT, RED JACKET MLLD Model FX1V LD2000, FXIV CA UST
Regulations Yes No CA UST Law Yes No Form: UST Monitoring Plan (4)
MLLD Manufacturer VMI VEEDER ROOT, RED JACKET MLLD Model LD2000
LD2000, FXIV CA UST Regulations Yes No CA UST Law Yes No Form: UST
Tank Information (1) Riser Pipe Secondary Containment Construction
Fiberglass None Form: UST Tank Information (2) Riser Pipe Secondary
Containment Construction Fiberglass None Form: UST Tank [Truncated]

Eval Division: Orange County Environmental Health
Eval Program: UST
Eval Source: CERS

Eval General Type: Other/Unknown
Eval Date: 03-04-2015
Violations Found: No
Eval Type: Other, not routine, done by local agency
Eval Notes: Accepted CERS Submittal on this date\\ Changes: Solid material Summary
Count and Solid Maxium Daily Summary Value UPdated Contingency plan

Eval Division: Orange County Environmental Health
Eval Program: HMRRP
Eval Source: CERS

Eval General Type: Other/Unknown
Eval Date: 03-14-2017
Violations Found: No
Eval Type: Other, not routine, done by local agency
Eval Notes: Monitor cert notification for 4-17-17
Eval Division: Orange County Environmental Health
Eval Program: UST
Eval Source: CERS

Map ID
Direction
Distance
Elevation

MAP FINDINGS

Site

Database(s)

EDR ID Number
EPA ID Number

G&M OIL CO. #50 (Continued)

U001565208

Eval General Type: Other/Unknown
Eval Date: 03-17-2017
Violations Found: No
Eval Type: Other, not routine, done by local agency
Eval Notes: CERS printed for routine inspection prior to inspection. However the test date was improperly recorded. The annual MC is scheduled for 4-17-17 not 3-17-17
Eval Division: Orange County Environmental Health
Eval Program: UST
Eval Source: CERS

Eval General Type: Other/Unknown
Eval Date: 03-18-2015
Violations Found: No
Eval Type: Other, not routine, done by local agency
Eval Notes: Monitor cert notification
Eval Division: Orange County Environmental Health
Eval Program: UST
Eval Source: CERS

Eval General Type: Other/Unknown
Eval Date: 03-28-2014
Violations Found: No
Eval Type: Other, not routine, done by local agency
Eval Notes: Monitor certification notification.
Eval Division: Orange County Environmental Health
Eval Program: UST
Eval Source: CERS

Eval General Type: Other/Unknown
Eval Date: 04-05-2016
Violations Found: No
Eval Type: Other, not routine, done by local agency
Eval Notes: Monitor cert notification
Eval Division: Orange County Environmental Health
Eval Program: UST
Eval Source: CERS

Eval General Type: Compliance Evaluation Inspection
Eval Date: 04-17-2017
Violations Found: No
Eval Type: Routine done by local agency
Eval Notes: On site for routine UST inspection and monitoring system certification and spill bucket testing. Site contact is Maria Rosales. The facility has four double-walled tanks (a 12,000-gallon regular unleaded (87) tank, and three 10,000-gallon tanks containing supreme (91), diesel, and E85) monitored by a Veeder Root TLS-350 system. The monitor is operational for audible and visual alarms. The panel display reads G all functions normal. G Flapper valves are used for overfill prevention in tanks. The sensors in the fuel tank annulars (301G s), piping and turbine sumps (208G s in the 87, 91, and diesel tanks and 323G s in the E85 tank) all shut down the turbines when submerged in liquid. The two UDCs without E85 nozzles are monitored by 208 sensors and the two UDCs with E85 nozzles are monitored by 323 sensors. The sensors shut down the turbines when submerged in fluid. The mechanical line leak detectors were tested with a simulated 3 gph leak and were determined to be operational. [Truncated]

Map ID
Direction
Distance
Elevation

MAP FINDINGS

Site

Database(s)

EDR ID Number
EPA ID Number

G&M OIL CO. #50 (Continued)

U001565208

Eval Division: Orange County Environmental Health
Eval Program: UST
Eval Source: CERS

Eval General Type: Other/Unknown
Eval Date: 04-17-2017
Violations Found: No
Eval Type: Other, not routine, done by local agency
Eval Notes: File review for inspection

Eval Division: Orange County Environmental Health
Eval Program: UST
Eval Source: CERS

Eval General Type: Compliance Evaluation Inspection
Eval Date: 04-17-2019
Violations Found: No
Eval Type: Routine done by local agency
Eval Notes: INSPECTOR COMMENT: On site for a routine hazardous waste inspection. Walked throughout the facility. Observed hazardous waste storage areas. Containers were closed and properly labeled. Manifests were available and reviewed. Employees are reported to be trained. Emergency plan is available on site. No hazardous waste or universal waste observed in the dumpster/enclosure area. No hazardous waste violations were observed this date.

Eval Division: Orange County Environmental Health
Eval Program: HW
Eval Source: CERS

Eval General Type: Compliance Evaluation Inspection
Eval Date: 04-17-2019
Violations Found: No
Eval Type: Routine done by local agency
Eval Notes: INSPECTOR COMMENT: The following hazardous materials were observed on site over reportable quantities: - Carbon Dioxide, liquid - Gasoline (87 & 91) - Diesel - Gasoline E85; ethanol blen - Waste water & fuel

Eval Division: Orange County Environmental Health
Eval Program: HMRRP
Eval Source: CERS

Eval General Type: Compliance Evaluation Inspection
Eval Date: 04-17-2019
Violations Found: Yes
Eval Type: Routine done by local agency
Eval Notes: INSPECTOR COMMENT: TESTER: William Coulter, Tank Tek G verified ICC & Veeder-Root, & VMI TANK: 87 (12,000 gallons) 91 (10,000 gallons) Diesel (10,000 gallons) E85 (10,000 gallons) MONITORING PANEL: Veeder-Root TLS-350 LEAK SENSORS: 87, 91, Diesel sumps (turbine & piping) were monitored by VR-208 sensors. E85 sumps (turbine & piping) were monitored by Vr-323 sensors. All annular sensors = VR-301 LLD: Mechanical line leak detector OVERFILL: Flappers and ball floats for all tanks. UDCs: Monitored by VR-208 & VR-323 sensors. Monitoring Certification was last conducted on 4/11/2018. Secondary Containment Testing was last conducted on 5/3/2017. Test is due every 36 months. Overfill Prevention Equipment Test was conducted on 10/29/2018. Test was due on 10/13/2018. Please submit all test results within 30 days to this Agency.

Eval Division: Orange County Environmental Health

Map ID
Direction
Distance
Elevation

MAP FINDINGS

Site

Database(s)

EDR ID Number
EPA ID Number

G&M OIL CO. #50 (Continued)

U001565208

Eval Program: UST
Eval Source: CERS

Eval General Type: Compliance Evaluation Inspection
Eval Date: 04-18-2016
Violations Found: No
Eval Type: Routine done by local agency
Eval Notes: On site to conduct a Hazardous Waste Inspection. Met with Cashier who explained the process, escorted me through the site and gave consent to enter/inspect. Facility contains: 2 -55 gallon drums of flammable solid and other for liquid. Hazardous waste containers are properly labeled and covered. All containers storing hazardous waste must be labeled with the following information: 1. The words G HAZARDOUS WasteG 2. Waste (name) 3. Hazardous property of the waste (e.g. G toxic, flammable, corrosive, etc.) 4. Physical state of the waste (liquid or solid) 5. Name and address of the business. 6. Accumulation date (date the first drop of waste has been placed in container) Documents Available for review: 1. Hazardous waste Manifest/Receipts (keep a copy on site for three years). - Note: A copy of the federal manifest must be sent to DTSC. (Department of Toxic Substances Control, P.O. Box 400, Sacramento, CA 95812-0400). 2. Hazardous Waste Emergency Response [Truncated]

Eval Division: Orange County Environmental Health
Eval Program: HW
Eval Source: CERS

Eval General Type: Compliance Evaluation Inspection
Eval Date: 04-18-2016
Violations Found: No
Eval Type: Routine done by local agency
Eval Notes: On site to conduct hazardous materials chemical inventory and business emergency plan inspection this date, consent to enter, inspect and take photographs was given The HMBEP has been submitted through ----CERS The facility has the following hazardous materials that exceed the required disclosure quantities: Regular gas, super unleaded, diesel water/fuel CO2 E85

Eval Division: Orange County Environmental Health
Eval Program: HMRRP
Eval Source: CERS

Eval General Type: Compliance Evaluation Inspection
Eval Date: 04-18-2016
Violations Found: Yes
Eval Type: Routine done by local agency
Eval Notes: On site to witness annual monitor certification. Technician Greg from TankTek who certified the monitoring system has ICC Certification and Veeder-Root Certified Facility contains: E85, Diesel, Unleaded, premium USTs. Overfill are flappers, mechanical leak detectors. Annulars are 301, E85 has 323 in sumps, all other grades have 208 in sumps, dispensers 1/2 and 5/6 are 208s, dispensers 3/4, 7/5 are 323. Monitor is a Veeder-Root and reads all functions normal. Alarm history and setup tape reviewed while on site. Inspected all open top sumps. Documents available for review: 1) Permit 2) Maintenance and Testing records: -- Previous Monitoring System Certification conducted on 4/23/15 -- Previous Secondary Testing conducted on 5/1/14 3) Designated Operator monthly inspection reports. -- Alarm history is attached 4) Training Records Please submit a copy of Monitor

Map ID
Direction
Distance
Elevation

MAP FINDINGS

Site

Database(s)

EDR ID Number
EPA ID Number

G&M OIL CO. #50 (Continued)

U001565208

Eval Division: Certification to this agency within 30 days. .
Eval Program: Orange County Environmental Health
Eval Source: UST
CERS

Eval General Type: Compliance Evaluation Inspection
Eval Date: 04-24-2014
Violations Found: No
Eval Type: Routine done by local agency
Eval Notes: correction note on hazmat disclosure ONLY INCLUDE CO2 IF VOLUME IS
OVER 1000 CUBIC FEET VERIFY CUBIC FEET BY MULTIPLYING POUNDS IN
CONTAINER BY 8.1 TO GET CUBIC FEET. OR MULTIPLY GALLONS OF CO2 BY 68.1
TO GET CUBIC FEET OF CO2. COMBINE ALL UNLEADED GASOLINE AS 32000
GALLONS IN TANKS AND LIST IT AS PURE NOT A MIXTURE. DO NOT INCLUDE
USED FUEL FILTERS AND ABSORBENT UNLESS YOU GET OVER 500 POUNDS OF THIS
WASTE At site during annual UST monitor certification testing HMBP at
site facility has: 12k ust of 87 10k ust 89 10k ust 91 10k ust diesel
one 4 foot airgas co2 cannister one 55 gallon drum for fuel
contaminated debris less than 500 pounds

Eval Division: Orange County Environmental Health
Eval Program: HMRRP
Eval Source: CERS

Eval General Type: Compliance Evaluation Inspection
Eval Date: 04-24-2014
Violations Found: No
Eval Type: Routine done by local agency
Eval Notes: On-site for routine hazardous waste inspection. Permission to enter,
inspect, and take photographs granted by Salina Zahur this date.
Hazardous Waste receipt from Belshire made available and reviewed One
HW containers for waste fuel contaminated solids observed this date.
The drum was properly labeled, dated, and stored closed A OCFCA BEP
that contains contact for the emergency coordinator was on-site.
Inspected trash/dumpster and it does not appear to contain any
hazardous waste. The perimeter of the facility was also inspected; no
obvious signs of releases were noted.

Eval Division: Orange County Environmental Health
Eval Program: HW
Eval Source: CERS

Eval General Type: Compliance Evaluation Inspection
Eval Date: 04-24-2014
Violations Found: Yes
Eval Type: Routine done by local agency
Eval Notes: On-site for routine inspection and to witness the annual monitoring
system certification, spill bucket testing as well as the line leak
detector testing is being conducted by Mike Baisa of Tank Tek this
date. Permission to enter, inspect, and take photographs was granted
by on site manager Salina Zahur. Testing is being conducted by Mike
Baisa of Tank Tek this date and his certifications were reviewed and
appear valid. Facility has four USTs The USTs have 208 turbine and
fill sump sensors, 301 tank annulus sensors, and 406 UDC stand alone
sensors. One 208 sensor for the 87 fill sump failed and was replaced
All spill buckets passed visual water test except the 91 fill bucket.
Repair or replace the failed spill bucket and send this agency
documentation of a passed test. Witnessed the certification of the
mechanical line leak detectors. Financial Responsibility up to date

Map ID
Direction
Distance
Elevation

MAP FINDINGS

Site

Database(s)

EDR ID Number
EPA ID Number

G&M OIL CO. #50 (Continued)

U001565208

(signed 7-12-13). Secondary testing was conducted on 05/16/11. The testing is due by 5-16-14 and [Truncated]

Eval Division: Orange County Environmental Health
Eval Program: UST
Eval Source: CERS

Eval General Type: Other/Unknown
Eval Date: 04-25-2017
Violations Found: No
Eval Type: Other, not routine, done by local agency
Eval Notes: SB 989 test notification for 5-3
Eval Division: Orange County Environmental Health
Eval Program: UST
Eval Source: CERS

Eval General Type: Other/Unknown
Eval Date: 05-03-2017
Violations Found: No
Eval Type: Other, not routine, done by local agency
Eval Notes: On site during the SB 989 testing. The tester was Danial Salas of Tank Tek. Discussed that this agency is allowing the i minute precision SB 989 testing 4 inches above the piping penetration and the 2 x 15 min test with the water level 2 inches above the piping penetration. I did not stay for the length of the testing. A review of the CERS disclosure was printed and began the review.

Eval Division: Orange County Environmental Health
Eval Program: UST
Eval Source: CERS

Eval General Type: Other/Unknown
Eval Date: 05-05-2015
Violations Found: No
Eval Type: Other, not routine, done by local agency
Eval Notes: Accepted CERS submittal on this date: -- Updated DO statement
Eval Division: Orange County Environmental Health
Eval Program: UST
Eval Source: CERS

Eval General Type: Other/Unknown
Eval Date: 05-09-2018
Violations Found: No
Eval Type: Other, not routine, done by local agency
Eval Notes: This Agency received the following documents: - Monitoring system certification dated 4/11/18 - Spill bucket test report dated 4/11/18
The test results indicate all components tested passed. All components listed match what was observed on site and what is disclosed in CERS. Monitoring system certification and spill bucket test results have been uploaded to CERS. The CERS UST submittal is accepted. The CFR is covered 6/19/17 G 6/19/18.

Eval Division: Orange County Environmental Health
Eval Program: UST
Eval Source: CERS

Eval General Type: Other/Unknown
Eval Date: 05-14-2014
Violations Found: No
Eval Type: Other, not routine, done by local agency

Map ID
Direction
Distance
Elevation

MAP FINDINGS

Site

Database(s)

EDR ID Number
EPA ID Number

G&M OIL CO. #50 (Continued)

U001565208

Eval Notes: Received SB989 test results the 87 and diesel secondary passed after repairs were made. The annuli are hydrostatically monitored and exempt from testing was not tested and the other components passed initial testing

Eval Division: Orange County Environmental Health
Eval Program: UST
Eval Source: CERS

Eval General Type: Other/Unknown
Eval Date: 05-20-2015
Violations Found: No
Eval Type: Other, not routine, done by local agency
Eval Notes: Review site compliance prior to permitting. No violations outstanding. Recommend: issue permit.

Eval Division: Orange County Environmental Health
Eval Program: UST
Eval Source: CERS

Eval General Type: Other/Unknown
Eval Date: 05-21-2014
Violations Found: No
Eval Type: Other, not routine, done by local agency
Eval Notes: Received passing test results for replaced spill bucket that failed testing on 4-24-14 during monitor certification Violation TM05 has been corrected

Eval Division: Orange County Environmental Health
Eval Program: UST
Eval Source: CERS

Eval General Type: Other/Unknown
Eval Date: 06-19-2020
Violations Found: No
Eval Type: Other, not routine, done by local agency
Eval Notes: On site to follow up on violations that were noted on a previous inspection report. The following was observed this date: - 87 STP and 91 Fill sump secondary containment retest - Spill container test results dated 4/8/20 - Monitoring system certification results dated 4/8/20 The following violations have been corrected: - I355: Spill buckets meet requirements, have been tested as required, and records kept for 36 months - I319: Monitoring, maintenance, repairs and upgrade records maintained for life of UST - I382: Secondary containment maintained tight and has been confirmed by testing Please submit secondary containment test results to this Agency within 30 days. The facility has no outstanding violations.

Eval Division: Orange County Environmental Health
Eval Program: UST
Eval Source: CERS

Eval General Type: Other/Unknown
Eval Date: 06-22-2015
Violations Found: No
Eval Type: Other, not routine, done by local agency
Eval Notes: Accepted CERS Submittal Added MC and SPill Buckets

Eval Division: Orange County Environmental Health
Eval Program: UST
Eval Source: CERS

Map ID
Direction
Distance
Elevation

MAP FINDINGS

Site

Database(s)

EDR ID Number
EPA ID Number

G&M OIL CO. #50 (Continued)

U001565208

Eval General Type:	Other/Unknown
Eval Date:	06-22-2015
Violations Found:	No
Eval Type:	Other, not routine, done by local agency
Eval Notes:	Accepted CERS submittal on this date. Facility Information - NO Changes.
Eval Division:	Orange County Environmental Health
Eval Program:	UST
Eval Source:	CERS
Eval General Type:	Other/Unknown
Eval Date:	06-22-2015
Violations Found:	No
Eval Type:	Other, not routine, done by local agency
Eval Notes:	Accepted CERS submittal on this date. NO CHANGES
Eval Division:	Orange County Environmental Health
Eval Program:	HMRRP
Eval Source:	CERS
Eval General Type:	Other/Unknown
Eval Date:	06-29-2015
Violations Found:	No
Eval Type:	Other, not routine, done by local agency
Eval Notes:	Accepted CERS Submittal on this date. Received updated financial Responsibility coverage period 6/19/15 to 16
Eval Division:	Orange County Environmental Health
Eval Program:	UST
Eval Source:	CERS
Eval General Type:	Other/Unknown
Eval Date:	07-10-2013
Violations Found:	No
Eval Type:	Other, not routine, done by local agency
Eval Notes:	Received the financial responsibility documents for this facility. The documents were reviewed by this agency. The documents have been signed by a witness and are dated 06/18/13 by the owner/operator.
Eval Division:	Orange County Environmental Health
Eval Program:	UST
Eval Source:	CERS
Eval General Type:	Other/Unknown
Eval Date:	07-15-2014
Violations Found:	No
Eval Type:	Other, not routine, done by local agency
Eval Notes:	SB 989 retest notification
Eval Division:	Orange County Environmental Health
Eval Program:	UST
Eval Source:	CERS
Eval General Type:	Other/Unknown
Eval Date:	07-21-2014
Violations Found:	No
Eval Type:	Other, not routine, done by local agency
Eval Notes:	SB 989 test reschedule notification
Eval Division:	Orange County Environmental Health
Eval Program:	UST
Eval Source:	CERS

Map ID
Direction
Distance
Elevation

MAP FINDINGS

Site

Database(s)

EDR ID Number
EPA ID Number

G&M OIL CO. #50 (Continued)

U001565208

Eval General Type:	Other/Unknown
Eval Date:	07-24-2019
Violations Found:	No
Eval Type:	Other, not routine, done by local agency
Eval Notes:	INSPECTOR COMMENT: Monitoring System Certification Test Results were submitted via CERS on 6/8/2019. The following tests were conducted and passed: - Monitoring Certification - Line Leak Detector - Spill Bucket The spill bucket test results shows the 91 bucket was replaced and retested. The following violation has been corrected: I355 - Spill buckets meet requirements, have been tested as required, and records kept for 36 months. Facility does not have any other outstanding Underground Storage Tank violations at this time.
Eval Division:	Orange County Environmental Health
Eval Program:	UST
Eval Source:	CERS
Eval General Type:	Other/Unknown
Eval Date:	08-21-2017
Violations Found:	Yes
Eval Type:	Other, not routine, done by local agency
Eval Notes:	Reviewed and accepted all outstanding electronic submittals. Facility has corrected the following: - CFR accurately reflects the State Fund coverage amount of \$995,000. CFO Letter also submitted. Coverage period is 6/19/17 G 6/19/18. - Updated DO Statement - Corrected/updated Leak Response Plan - Monitoring Plans for all tanks now list overfill prevention as provided by a flapper valve only Facility has also submitted test results for monitoring system and secondary containment system testing. Monitoring system, leak detector and spill bucket test results dated 5/15/17 were reviewed. All components passed testing. Secondary containment test results dated 5/3/17 were reviewed. The following components passed testing: - Product piping G 87, 91, diesel, E85 - Turbine sumps G 87, 91, diesel, E85 - Fill sumps G 87, 91, diesel, E85 - UDCs G 1/2, 5/6, 7/8 The following component failed testing: UDC 3/4 (see violation) Per technicianG s notes, electrical [Truncated]
Eval Division:	Orange County Environmental Health
Eval Program:	UST
Eval Source:	CERS
Eval General Type:	Other/Unknown
Eval Date:	12-12-2014
Violations Found:	No
Eval Type:	Other, not routine, done by local agency
Eval Notes:	Reviewed an Approved plans on this date. Scope of Work: -- Convert 89 to 91 -- Convert 91 to Diesel -- Convert Diesel to E85 1. Remove all Diesel fuel from existing tank, Remove all fuel from supreme tank rinse both tanks as nec3ssary 2. Remove all diesel components from former diesel tank. Remove all gasoline components from former gasoline tank. 3. install all existing diesel components from diesel tank onto new location diesel tank. 4. Install new components on new E85 Tank 5. Remove existing dispensers as noted on plans. 6. install new dispensers and hanging hardware to all dispensers 7. Install new vent cap on top of vent riser 8. Test for tightness 9. test Diesel Tank Change over, 1. Change veeder root Atg fLOATS TO DIESEL . rEPROGRAM VEEDER ROOT FORM DIESEL 2. iNSTALL DIESEL MECHANICAL LEAK DETECTOR. Called G and M for pick up Requested contractor info before start of work.

Map ID
Direction
Distance
Elevation

MAP FINDINGS

Site

Database(s)

EDR ID Number
EPA ID Number

G&M OIL CO. #50 (Continued)

U001565208

Eval Division:	Orange County Environmental Health
Eval Program:	UST
Eval Source:	CERS
Eval General Type:	Other/Unknown
Eval Date:	01-08-2014
Violations Found:	No
Eval Type:	Other, not routine, done by local agency
Eval Notes:	Received owner statement of designated operator dated 10-15-13
Eval Division:	Orange County Environmental Health
Eval Program:	UST
Eval Source:	CERS
Eval General Type:	Other/Unknown
Eval Date:	01-23-2015
Violations Found:	No
Eval Type:	Other, not routine, done by local agency
Eval Notes:	CERS 10138247 has been accepted DO information for Belshire has been updated.
Eval Division:	Orange County Environmental Health
Eval Program:	UST
Eval Source:	CERS
Eval General Type:	Compliance Evaluation Inspection
Eval Date:	04-11-2018
Violations Found:	No
Eval Type:	Routine done by local agency
Eval Notes:	INSPECTOR COMMENTS On site for routine UST inspection and monitoring system certification and spill bucket testing. The facility has four double-walled tanks (a 12,000-gallon regular unleaded (87) tank, and three 10,000-gallon tanks containing supreme (91), diesel, and E85) monitored by a Veeder Root TLS-350 system. The monitor is operational for audible and visual alarms. The panel display reads G all functions normal. G Flapper valves are used for overfill prevention in tanks. The sensors in the fuel tank annulars (301G s), piping and turbine sumps (208G s in the 87, 91, and diesel tanks and 323G s in the E85 tank) all shut down the turbines when submerged in liquid. The two UDCs without E85 nozzles are monitored by 208 sensors and the two UDCs with E85 nozzles are monitored by 323 sensors. The sensors shut down the turbines when submerged in fluid. The mechanical line leak detectors were tested with a simulated 3 gph leak and were determined to be operational. The [Truncated]
Eval Division:	Orange County Environmental Health
Eval Program:	UST
Eval Source:	CERS
Eval General Type:	Other/Unknown
Eval Date:	04-17-2014
Violations Found:	No
Eval Type:	Other, not routine, done by local agency
Eval Notes:	SB 989 test notification
Eval Division:	Orange County Environmental Health
Eval Program:	UST
Eval Source:	CERS
Eval General Type:	Other/Unknown
Eval Date:	04-19-2017

Map ID
Direction
Distance
Elevation

MAP FINDINGS

Site

Database(s)

EDR ID Number
EPA ID Number

G&M OIL CO. #50 (Continued)

U001565208

Violations Found: No
Eval Type: Other, not routine, done by local agency
Eval Notes: Reviewed facility's annual CERS HMBP recertification. All submittal elements accepted.
Eval Division: Orange County Environmental Health
Eval Program: HMRRP
Eval Source: CERS

Eval General Type: Other/Unknown
Eval Date: 04-23-2014
Violations Found: No
Eval Type: Other, not routine, done by local agency
Eval Notes: SB 989 test notification
Eval Division: Orange County Environmental Health
Eval Program: UST
Eval Source: CERS

Eval General Type: Compliance Evaluation Inspection
Eval Date: 04-23-2015
Violations Found: No
Eval Type: Routine done by local agency
Eval Notes: On site to witness annual monitor certification. Technician from who certified the monitoring system has ICC Certification and Veeder-Root Certified Facility contains: 91, 87, 87, Diesel UST. Flappers for overfill. 208 sensors in sumps, 310 in annular. Mechanical leak detectors. Monitor is a Veeder-Root and reads all functions normal. Alarm history and setup tape reviewed while on site. Inspected all open top sumps. The following were tested: --Sensors, initiated positive shutdown to the turbines when tested in water. --G Fail SafeG and G Sensor OutG, shutdown the turbines. --Spill buckets using a visual hydrostatic test. --Leak detectors. Documents available for review: 1) Permit 2) Maintenance and Testing records: -- Previous Monitoring System Certification -- Previous Secondary Testing conducted 3) Designated Operator monthly inspection reports. -- Alarm history is attached 4) Training Records Please submit a copy of Monitor Certification to this [Truncated]
Eval Division: Orange County Environmental Health
Eval Program: UST
Eval Source: CERS

Eval General Type: Compliance Evaluation Inspection
Eval Date: 05-26-2020
Violations Found: Yes
Eval Type: Routine done by local agency
Eval Notes: On site to review UST documents. Monitoring system certification conducted on 4/8/20 was not witnessed due to COVID-19 precautions. The site has the following double-walled tanks: - 12,000 gal 87 - 10,000 gal 91 - 10,000 gal Diesel - 10,000 gal E85 UST system is monitored via TLS-350 Panel. Monitor is operational for audible and visual alarms. Annulars = VR-301 Fill/STP/UDC sumps: - 87/91/diesel = VR-208 - E85 = VR-323 LLDs: - 87/E85 = Red Jacket FX1V - 91/diesel = VMI LD2000 Facility has submitted on CERS. The following documents were available for review: - Permit to Operate - Certificate of Financial Responsibility w/ Chief Financial Officer Letter - Leak Response Plan - Monitoring Plan + Tank Pages - Plot Plan Map - DO Owner Statement - Statement of Understanding and Compliance - Monthly DO Inspections - Training Records - Previous Monitoring Certification test results from

Map ID
Direction
Distance
Elevation

MAP FINDINGS

Site

Database(s)

EDR ID Number
EPA ID Number

G&M OIL CO. #50 (Continued)

U001565208

4/17/19 - Previous Spill Bucket test results [Truncated]
Eval Division: Orange County Environmental Health
Eval Program: UST
Eval Source: CERS

Eval General Type: Other/Unknown
Eval Date: 05-26-2020
Violations Found: Yes
Eval Type: Other, not routine, done by local agency
Eval Notes: The following documents were received by this Agency: - Monitoring system certification test results dated 4/8/20 - Spill bucket test results dated 4/8/20 - Secondary containment test results dated 4/13/20 All components were tested and passed with the exception of the following: - 87 Turbine sump - 91 Fill sump The following violation has been issued this date:

Eval Division: Orange County Environmental Health
Eval Program: UST
Eval Source: CERS

Eval General Type: Other/Unknown
Eval Date: 06-02-2015
Violations Found: No
Eval Type: Other, not routine, done by local agency
Eval Notes: Monitor cert notification
Eval Division: Orange County Environmental Health
Eval Program: UST
Eval Source: CERS

Eval General Type: Other/Unknown
Eval Date: 06-04-2015
Violations Found: No
Eval Type: Other, not routine, done by local agency
Eval Notes: Mix up with schedule inspector did not show for final. Awaiting results
Eval Division: Orange County Environmental Health
Eval Program: UST
Eval Source: CERS

Eval General Type: Other/Unknown
Eval Date: 06-08-2015
Violations Found: No
Eval Type: Other, not routine, done by local agency
Eval Notes: File review
Eval Division: Orange County Environmental Health
Eval Program: UST
Eval Source: CERS

Eval General Type: Other/Unknown
Eval Date: 06-09-2014
Violations Found: No
Eval Type: Other, not routine, done by local agency
Eval Notes: Approved plan check to replace all UDCs with BRAVO penetration fittings Tank Tek notified 951-699-8058
Eval Division: Orange County Environmental Health
Eval Program: UST
Eval Source: CERS

Map ID
Direction
Distance
Elevation

MAP FINDINGS

Site

Database(s)

EDR ID Number
EPA ID Number

G&M OIL CO. #50 (Continued)

U001565208

Eval General Type:	Other/Unknown
Eval Date:	06-12-2017
Violations Found:	No
Eval Type:	Other, not routine, done by local agency
Eval Notes:	SB 989 test notification for 6-21
Eval Division:	Orange County Environmental Health
Eval Program:	UST
Eval Source:	CERS
Eval General Type:	Other/Unknown
Eval Date:	06-12-2019
Violations Found:	No
Eval Type:	Other, not routine, done by local agency
Eval Notes:	UST submittal accepted in CERS. Monitoring certification report and spill bucket test report dated 4/17/2019 were received via CERS.
Eval Division:	Orange County Environmental Health
Eval Program:	UST
Eval Source:	CERS
Eval General Type:	Other/Unknown
Eval Date:	06-15-2015
Violations Found:	No
Eval Type:	Other, not routine, done by local agency
Eval Notes:	Accepted CERS Submittal. Uploaded MC and Spill Bucket
Eval Division:	Orange County Environmental Health
Eval Program:	UST
Eval Source:	CERS
Eval General Type:	Other/Unknown
Eval Date:	06-15-2015
Violations Found:	No
Eval Type:	Other, not routine, done by local agency
Eval Notes:	Received the Monitor System Certification for SR012103 testing conducted on 6/4/15 by Daniel Cornell from LAN Testing. Monitor System Certification passed testing. Secondary containment results indicate passing of 85 Fill sump, E85 STP Sump and E85 product secondary.
Eval Division:	Orange County Environmental Health
Eval Program:	UST
Eval Source:	CERS
Eval General Type:	Other/Unknown
Eval Date:	06-15-2015
Violations Found:	No
Eval Type:	Other, not routine, done by local agency
Eval Notes:	Received the Monitor System Certification for SR012103 testing conducted on 6/4/15 by Daniel Cornell from LAN Testing. Monitor System Certification passed testing. Secondary containment results indicate passing of 85 Fill sump, E85 STP Sump and E85 product secondary. All documents have been received recommend to close SR
Eval Division:	Orange County Environmental Health
Eval Program:	UST
Eval Source:	CERS
Eval General Type:	Other/Unknown
Eval Date:	10-17-2016
Violations Found:	No
Eval Type:	Other, not routine, done by local agency

Map ID
Direction
Distance
Elevation

MAP FINDINGS

Site

Database(s)

EDR ID Number
EPA ID Number

G&M OIL CO. #50 (Continued)

U001565208

Eval Notes: Reviewed all outstanding UST electronic submittals. Package was declined and an email sent to the facility contact. The following corrections are needed: Tank information pages G submittal indicates that an overfill alarm is present, however the 2016 monitoring system results indicate that in-tank gauging (MAG probe) is only used for inventory purposes. This means that the MAG probe was not tested for overfill prevention which would be required if the MAG probe is being used as an additional overflow prevention method. Either adjust your forms to indicate only flappers are used for overfill prevention or conduct and submit overflow prevention testing results for the MAG probe to this agency. Certificate of Financial Responsibility G the amount that the State Fund will cover is limited at \$1M. Please update your form to reflect this limit and update your CFO Letter. Leak Response Plan G the plan that you have submitted is outdated (2008 form). Please submit a current [Truncated]

Eval Division: Orange County Environmental Health
Eval Program: UST
Eval Source: CERS

Eval General Type: Other/Unknown
Eval Date: 10-24-2017
Violations Found: No
Eval Type: Other, not routine, done by local agency
Eval Notes: Reviewed and accepted UST submittal. Facility has updated the DO statement. DO = various Belshire personnel.

Eval Division: Orange County Environmental Health
Eval Program: UST
Eval Source: CERS

Eval General Type: Other/Unknown
Eval Date: 12-12-2014
Violations Found: No
Eval Type: Other, not routine, done by local agency
Eval Notes: file review
Eval Division: Orange County Environmental Health
Eval Program: UST
Eval Source: CERS

Coordinates:
Site ID: 118546
Facility Name: G&M Oil Co. #50
Env Int Type Code: HWG
Program ID: 10138247
Coord Name: Not reported
Ref Point Type Desc: Center of a facility or station.
Latitude: 33.803250
Longitude: -117.993550

Affiliation:
Affiliation Type Desc: Environmental Contact
Entity Name: MICHAEL GRAY
Entity Title: Not reported
Affiliation Address: 16868 A LANE
Affiliation City: HUNTINGTON BEACH
Affiliation State: CA
Affiliation Country: Not reported

Map ID
Direction
Distance
Elevation

MAP FINDINGS

Site

Database(s)

EDR ID Number
EPA ID Number

G&M OIL CO. #50 (Continued)

U001565208

Affiliation Zip:	92647
Affiliation Phone:	Not reported
Affiliation Type Desc:	Identification Signer
Entity Name:	HORTENSIA NAVARRO for G&M OIL CO.
Entity Title:	COMPLIANCE ASSISTANT/CERS SPECIALIST
Affiliation Address:	Not reported
Affiliation City:	Not reported
Affiliation State:	Not reported
Affiliation Country:	Not reported
Affiliation Zip:	Not reported
Affiliation Phone:	Not reported
Affiliation Type Desc:	UST Tank Operator
Entity Name:	G&M OIL CO LLC
Entity Title:	Not reported
Affiliation Address:	16868 A LANE
Affiliation City:	HUNTINGTON BEACH
Affiliation State:	CA
Affiliation Country:	United States
Affiliation Zip:	92647
Affiliation Phone:	(714) 375-4700
Affiliation Type Desc:	Legal Owner
Entity Name:	G&M OIL CO LLC
Entity Title:	Not reported
Affiliation Address:	16868 A LANE
Affiliation City:	HUNTINGTON BEACH
Affiliation State:	CA
Affiliation Country:	United States
Affiliation Zip:	92647
Affiliation Phone:	(714) 375-4700
Affiliation Type Desc:	Parent Corporation
Entity Name:	G&M OIL CO.
Entity Title:	Not reported
Affiliation Address:	Not reported
Affiliation City:	Not reported
Affiliation State:	Not reported
Affiliation Country:	Not reported
Affiliation Zip:	Not reported
Affiliation Phone:	Not reported
Affiliation Type Desc:	UST Permit Applicant
Entity Name:	SOLEDAD GERMAN
Entity Title:	COMPLIANCE ADMINISTRATOR
Affiliation Address:	Not reported
Affiliation City:	Not reported
Affiliation State:	Not reported
Affiliation Country:	Not reported
Affiliation Zip:	Not reported
Affiliation Phone:	(714) 375-4700
Affiliation Type Desc:	CUPA District
Entity Name:	Orange County Env Health
Entity Title:	Not reported
Affiliation Address:	1241 East Dyer RoadSuite 120

Map ID
Direction
Distance
Elevation

MAP FINDINGS

Site

Database(s)

EDR ID Number
EPA ID Number

G&M OIL CO. #50 (Continued)

U001565208

Affiliation City: Santa Ana
Affiliation State: CA
Affiliation Country: Not reported
Affiliation Zip: 92705-5611
Affiliation Phone: (714) 433-6406

Affiliation Type Desc: Facility Mailing Address
Entity Name: Mailing Address
Entity Title: Not reported
Affiliation Address: 16868 A LANE
Affiliation City: HUNTINGTON BEACH
Affiliation State: CA
Affiliation Country: Not reported
Affiliation Zip: 92647
Affiliation Phone: Not reported

Affiliation Type Desc: UST Property Owner Name
Entity Name: G&M GAPCO LLC
Entity Title: Not reported
Affiliation Address: 16868 A LANE
Affiliation City: HUNTINGTON BEACH
Affiliation State: CA
Affiliation Country: United States
Affiliation Zip: 92647
Affiliation Phone: (714) 375-4700

Affiliation Type Desc: Operator
Entity Name: G&M OIL CO LLC
Entity Title: Not reported
Affiliation Address: Not reported
Affiliation City: Not reported
Affiliation State: Not reported
Affiliation Country: Not reported
Affiliation Zip: Not reported
Affiliation Phone: (714) 375-4700

Affiliation Type Desc: UST Tank Owner
Entity Name: G&M OIL CO LLC
Entity Title: Not reported
Affiliation Address: 16868 A LANE
Affiliation City: HUNTINGTON BEACH
Affiliation State: CA
Affiliation Country: United States
Affiliation Zip: 92647
Affiliation Phone: (714) 375-4700

Name: G & M OIL #50
Address: 10961 BEACH
City,State,Zip: STANTON, CA 90680
Site ID: 187427
CERS ID: T0605901965
CERS Description: Leaking Underground Storage Tank Cleanup Site

Affiliation:
Affiliation Type Desc: Regional Board Caseworker
Entity Name: VALERIE JAHN-BULL - SANTA ANA RWQCB (REGION 8)
Entity Title: Not reported

Map ID
Direction
Distance
Elevation

MAP FINDINGS

Site

Database(s)

EDR ID Number
EPA ID Number

G&M OIL CO. #50 (Continued)

U001565208

Affiliation Address: 3737 MAIN STREET, SUITE 500
Affiliation City: RIVERSIDE
Affiliation State: CA
Affiliation Country: Not reported
Affiliation Zip: Not reported
Affiliation Phone: 9517824903

Affiliation Type Desc: Local Agency Caseworker
Entity Name: SARA BOYER - ORANGE COUNTY LOP
Entity Title: Not reported
Affiliation Address: 1241 E. Dyer Road, Suite 120
Affiliation City: SANTA ANA
Affiliation State: CA
Affiliation Country: Not reported
Affiliation Zip: Not reported
Affiliation Phone: 7144336264

AE510

**FIELD TIME TARGET AND TRAINING
8230 ELECTRIC AVE
STANTON, CA 90680**

**RCRA-LQG
FINDS
ECHO**

**1016139994
CAR000235747**

**< 1/8
1 ft.**

Site 5 of 6 in cluster AE

**Relative:
Lower**

RCRA-LQG:

**Actual:
64 ft.**

Date Form Received by Agency: 2020-02-25 00:00:00.0
Handler Name: FIELD TIME TARGET AND TRAINING
Handler Address: 8230 ELECTRIC AVE
Handler City,State,Zip: STANTON, CA 90680
EPA ID: CAR000235747
Contact Name: FOREST D MEADOWS
Contact Address: ELECTRIC AVE
Contact City,State,Zip: STANTON, CA 90680
Contact Telephone: 714-677-2841
Contact Fax: 714-677-2842
Contact Email: FOREST@FTTANDT.COM
Contact Title: GENERAL MANAGER
EPA Region: 09
Land Type: Private
Federal Waste Generator Description: Large Quantity Generator
Non-Notifier: Not reported
Biennial Report Cycle: 2019
Accessibility: Not reported
Active Site Indicator: Handler Activities
State District Owner: Not reported
State District: Not reported
Mailing Address: ELECTRIC AVE
Mailing City,State,Zip: STANTON, CA 90680
Owner Name: BERT W FARLEY
Owner Type: Private
Operator Name: FOREST D MEADOWS
Operator Type: Private
Short-Term Generator Activity: No
Importer Activity: No
Mixed Waste Generator: No
Transporter Activity: No
Transfer Facility Activity: No
Recycler Activity with Storage: No

Map ID
Direction
Distance
Elevation

MAP FINDINGS

Site

Database(s)

EDR ID Number
EPA ID Number

FIELD TIME TARGET AND TRAINING (Continued)

1016139994

Small Quantity On-Site Burner Exemption:	No
Smelting Melting and Refining Furnace Exemption:	No
Underground Injection Control:	No
Off-Site Waste Receipt:	No
Universal Waste Indicator:	No
Universal Waste Destination Facility:	No
Federal Universal Waste:	No
Active Site Fed-Reg Treatment Storage and Disposal Facility:	Not reported
Active Site Converter Treatment storage and Disposal Facility:	Not reported
Active Site State-Reg Treatment Storage and Disposal Facility:	Not reported
Active Site State-Reg Handler:	---
Federal Facility Indicator:	Not reported
Hazardous Secondary Material Indicator:	N
Sub-Part K Indicator:	Not reported
Commercial TSD Indicator:	No
Treatment Storage and Disposal Type:	Not reported
2018 GPRA Permit Baseline:	Not on the Baseline
2018 GPRA Renewals Baseline:	Not on the Baseline
Permit Renewals Workload Universe:	Not reported
Permit Workload Universe:	Not reported
Permit Progress Universe:	Not reported
Post-Closure Workload Universe:	Not reported
Closure Workload Universe:	Not reported
202 GPRA Corrective Action Baseline:	No
Corrective Action Workload Universe:	No
Subject to Corrective Action Universe:	No
Non-TSDFs Where RCRA CA has Been Imposed Universe:	No
TSDFs Potentially Subject to CA Under 3004 (u)/(v) Universe:	No
TSDFs Only Subject to CA under Discretionary Auth Universe:	No
Corrective Action Priority Ranking:	No NCAPS ranking
Environmental Control Indicator:	No
Institutional Control Indicator:	No
Human Exposure Controls Indicator:	N/A
Groundwater Controls Indicator:	N/A
Operating TSDF Universe:	Not reported
Full Enforcement Universe:	Not reported
Significant Non-Complier Universe:	No
Unaddressed Significant Non-Complier Universe:	No
Addressed Significant Non-Complier Universe:	No
Significant Non-Complier With a Compliance Schedule Universe:	No
Financial Assurance Required:	Not reported
Handler Date of Last Change:	2020-10-09 13:54:28.0
Recognized Trader-Importer:	No
Recognized Trader-Exporter:	No
Importer of Spent Lead Acid Batteries:	No
Exporter of Spent Lead Acid Batteries:	No
Recycler Activity Without Storage:	No
Manifest Broker:	No
Sub-Part P Indicator:	No

Biennial: List of Years

Year: 2019

[Click Here for Biennial Reporting System Data:](#)

Hazardous Waste Summary:

Map ID
Direction
Distance
Elevation

MAP FINDINGS

Site

Database(s)

EDR ID Number
EPA ID Number

FIELD TIME TARGET AND TRAINING (Continued)

1016139994

Waste Code: D008
Waste Description: LEAD

Handler - Owner Operator:

Owner/Operator Indicator:	Operator
Owner/Operator Name:	FOREST D MEADOWS
Legal Status:	Private
Date Became Current:	2016-01-27 00:00:00.
Date Ended Current:	Not reported
Owner/Operator Address:	8230 ELECTRIC AVE
Owner/Operator City,State,Zip:	STANTON, CA 90680
Owner/Operator Telephone:	Not reported
Owner/Operator Telephone Ext:	Not reported
Owner/Operator Fax:	Not reported
Owner/Operator Email:	Not reported

Owner/Operator Indicator:	Owner
Owner/Operator Name:	BERT W FARLEY
Legal Status:	Private
Date Became Current:	2016-01-27 00:00:00.
Date Ended Current:	Not reported
Owner/Operator Address:	PO BOX 5160
Owner/Operator City,State,Zip:	BUENA PARK, CA 90680
Owner/Operator Telephone:	714-677-2841
Owner/Operator Telephone Ext:	Not reported
Owner/Operator Fax:	Not reported
Owner/Operator Email:	Not reported

Owner/Operator Indicator:	Owner
Owner/Operator Name:	BERT W FARLEY
Legal Status:	Private
Date Became Current:	2016-01-27 00:00:00.
Date Ended Current:	Not reported
Owner/Operator Address:	PO BOX 5160
Owner/Operator City,State,Zip:	BUENA PARK, CA 90680
Owner/Operator Telephone:	714-677-2841
Owner/Operator Telephone Ext:	Not reported
Owner/Operator Fax:	Not reported
Owner/Operator Email:	Not reported

Owner/Operator Indicator:	Operator
Owner/Operator Name:	FOREST D MEADOWS
Legal Status:	Private
Date Became Current:	2016-01-27 00:00:00.
Date Ended Current:	Not reported
Owner/Operator Address:	Not reported
Owner/Operator City,State,Zip:	Not reported
Owner/Operator Telephone:	Not reported
Owner/Operator Telephone Ext:	Not reported
Owner/Operator Fax:	Not reported
Owner/Operator Email:	Not reported

Owner/Operator Indicator:	Owner
Owner/Operator Name:	BERT W FARLEY
Legal Status:	Private
Date Became Current:	2016-01-27 00:00:00.
Date Ended Current:	Not reported

Map ID
Direction
Distance
Elevation

MAP FINDINGS

Site

Database(s)

EDR ID Number
EPA ID Number

FIELD TIME TARGET AND TRAINING (Continued)

1016139994

Owner/Operator Address: PO BOX 5160
Owner/Operator City,State,Zip: BUENA PARK, CA 90680
Owner/Operator Telephone: 714-677-2841
Owner/Operator Telephone Ext: Not reported
Owner/Operator Fax: Not reported
Owner/Operator Email: Not reported

Owner/Operator Indicator: Owner
Owner/Operator Name: BERT W FARLEY
Legal Status: Private
Date Became Current: 1990-01-01 00:00:00.
Date Ended Current: Not reported
Owner/Operator Address: PO BOX 5150
Owner/Operator City,State,Zip: BUENA PARK, CA 90620
Owner/Operator Telephone: 714-437-6552
Owner/Operator Telephone Ext: Not reported
Owner/Operator Fax: Not reported
Owner/Operator Email: Not reported

Owner/Operator Indicator: Operator
Owner/Operator Name: FOREST D MEADOWS
Legal Status: Private
Date Became Current: 2016-01-27 00:00:00.
Date Ended Current: Not reported
Owner/Operator Address: 8230 ELECTRIC AVE
Owner/Operator City,State,Zip: STANTON, CA 90680
Owner/Operator Telephone: Not reported
Owner/Operator Telephone Ext: Not reported
Owner/Operator Fax: Not reported
Owner/Operator Email: Not reported

Owner/Operator Indicator: Operator
Owner/Operator Name: GREG CARINGELLA
Legal Status: Private
Date Became Current: 2012-06-01 00:00:00.
Date Ended Current: Not reported
Owner/Operator Address: Not reported
Owner/Operator City,State,Zip: Not reported
Owner/Operator Telephone: Not reported
Owner/Operator Telephone Ext: Not reported
Owner/Operator Fax: Not reported
Owner/Operator Email: Not reported

Historic Generators:

Receive Date: 2020-02-25 00:00:00.0
Handler Name: FIELD TIME TARGET AND TRAINING
Federal Waste Generator Description: Large Quantity Generator
State District Owner: Not reported
Large Quantity Handler of Universal Waste: No
Recognized Trader Importer: No
Recognized Trader Exporter: No
Spent Lead Acid Battery Importer: No
Spent Lead Acid Battery Exporter: No
Current Record: Yes
Non Storage Recycler Activity: No
Electronic Manifest Broker: No

Map ID
Direction
Distance
Elevation

MAP FINDINGS

Site

Database(s)

EDR ID Number
EPA ID Number

FIELD TIME TARGET AND TRAINING (Continued)

1016139994

Receive Date: 2013-02-07 00:00:00.0
Handler Name: FIELD TIME TARGET AND TRAINING
Federal Waste Generator Description: Small Quantity Generator
State District Owner: Not reported
Large Quantity Handler of Universal Waste: No
Recognized Trader Importer: No
Recognized Trader Exporter: No
Spent Lead Acid Battery Importer: No
Spent Lead Acid Battery Exporter: No
Current Record: No
Non Storage Recycler Activity: Not reported
Electronic Manifest Broker: Not reported

Receive Date: 2017-03-13 00:00:00.0
Handler Name: FIELD TIME TARGET AND TRAINING
Federal Waste Generator Description: Small Quantity Generator
State District Owner: Not reported
Large Quantity Handler of Universal Waste: No
Recognized Trader Importer: No
Recognized Trader Exporter: No
Spent Lead Acid Battery Importer: No
Spent Lead Acid Battery Exporter: No
Current Record: No
Non Storage Recycler Activity: Not reported
Electronic Manifest Broker: Not reported

Receive Date: 2020-02-21 00:00:00.0
Handler Name: FIELD TIME TARGET AND TRAINING
Federal Waste Generator Description: Large Quantity Generator
State District Owner: Not reported
Large Quantity Handler of Universal Waste: No
Recognized Trader Importer: No
Recognized Trader Exporter: No
Spent Lead Acid Battery Importer: No
Spent Lead Acid Battery Exporter: No
Current Record: No
Non Storage Recycler Activity: No
Electronic Manifest Broker: No

List of NAICS Codes and Descriptions:

NAICS Code: 71399
NAICS Description: ALL OTHER AMUSEMENT AND RECREATION INDUSTRIES

Facility Has Received Notices of Violations:

Violations: No Violations Found

Evaluation Action Summary:

Evaluations: No Evaluations Found

FINDS:

Registry ID: 110055424072

Click Here:

Map ID
Direction
Distance
Elevation

MAP FINDINGS

Site

Database(s)

EDR ID Number
EPA ID Number

FIELD TIME TARGET AND TRAINING (Continued)

1016139994

Environmental Interest/Information System:

RCRAInfo is a national information system that supports the Resource Conservation and Recovery Act (RCRA) program through the tracking of events and activities related to facilities that generate, transport, and treat, store, or dispose of hazardous waste. RCRAInfo allows RCRA program staff to track the notification, permit, compliance, and corrective action activities required under RCRA.
HAZARDOUS WASTE BIENNIAL REPORTER

[Click this hyperlink](#) while viewing on your computer to access additional FINDS: detail in the EDR Site Report.

ECHO:

Envid: 1016139994
Registry ID: 110055424072
DFR URL: <http://echo.epa.gov/detailed-facility-report?fid=110055424072>
Name: FIELD TIME TARGET AND TRAINING
Address: 8230 ELECTRIC AVE
City,State,Zip: STANTON, CA 90680

AF511

ORCO BLOCK COMPANY STANTON

AST A100423014

**8042 KATELLA AVE
STANTON, CA 90680**

N/A

**< 1/8
1 ft.**

Site 14 of 24 in cluster AF

**Relative:
Lower**

AST:

**Actual:
66 ft.**

Name: ORCO BLOCK COMPANY STANTON
Address: 8042 KATELLA AVE
City/Zip: STANTON,90680
Certified Unified Program Agencies: Not reported
Owner: Rick Muth
Total Gallons: Not reported
CERSID: 10403359
Facility ID: Not reported
Business Name: ORCO Block Company Stanton
Phone: (714)527-2239
Fax: (714)895-4021
Mailing Address: 11100 Beach Blvd.
Mailing Address City: Stanton
Mailing Address State: CA
Mailing Address Zip Code: 90680
Operator Name: George Spickelmier
Operator Phone: (714) 527-2239
Owner Phone: (714)527-2239
Owner Mail Address: 11100 Beach Blvd.
Owner State: CA
Owner Zip Code: 90680
Owner Country: United States
Property Owner Name: Muth Holdings
Property Owner Phone: (714)527-2239
Property Owner Mailing Address: PO Box E
Property Owner City: Stanton
Property Owner Stat : CA
Property Owner Zip Code: 90680
Property Owner Country: United States
EPAID: CAL000239018

Map ID
Direction
Distance
Elevation

MAP FINDINGS

EDR ID Number
EPA ID Number

AH512 INTERNATIONAL AUTO TECH INC
8151 KATELLA AVE
STANTON, CA 90680

< 1/8
1 ft.

CERS HAZ WASTE S113037785
HAZNET N/A
CERS
HWTS

Site 10 of 21 in cluster AH

Relative:
Lower

Actual:
66 ft.

CERS HAZ WASTE:

Name: GOLDEN TOUCH AUTO PAINT & BODY
Address: 8151 KATELLA AVE STE
City,State,Zip: STANTON, CA 90680
Site ID: 416760
CERS ID: 10540894
CERS Description: Hazardous Waste Generator

HAZNET:

Name: INTERNATIONAL AUTO TECH INC
Address: 8151 KATELLA AVE
Address 2: Not reported
City,State,Zip: STANTON, CA 906800000
Contact: MEHDI MOTADI
Telephone: 7149953100
Mailing Name: Not reported
Mailing Address: 8151 KATELLA AVE

Year: 2019
Gepaid: CAL000040299
TSD EPA ID: CAD008252405
CA Waste Code: 352 - Other organic solids
Disposal Method: H141 - Storage, Bulking, And/Or Transfer Off Site--No
Treatment/Reovery (H010-H129) Or (H131-H135)
Tons: 0.28750

Year: 2019
Gepaid: CAL000040299
TSD EPA ID: CAD008252405
CA Waste Code: 214 - Unspecified solvent mixture
Disposal Method: H061 - Fuel Blending Prior To Energy Recovery At Another Site
Tons: 0.17280

Year: 2016
Gepaid: CAL000040299
TSD EPA ID: CAD008252405
CA Waste Code: 214 - Unspecified solvent mixture
Disposal Method: H061 - Fuel Blending Prior To Energy Recovery At Another Site
Tons: 0.0108

Year: 2013
Gepaid: CAL000040299
TSD EPA ID: CAD008252405
CA Waste Code: 133 - Aqueous solution with total organic residues 10 percent or more
Disposal Method: H061 - Fuel Blending Prior To Energy Recovery At Another Site
Tons: 0.07506

Year: 2011
Gepaid: CAL000040299
TSD EPA ID: CAD008252405
CA Waste Code: 133 - Aqueous solution with total organic residues 10 percent or more
Disposal Method: H061 - Fuel Blending Prior To Energy Recovery At Another Site
Tons: 0.24603

Map ID
Direction
Distance
Elevation

MAP FINDINGS

Site

Database(s)

EDR ID Number
EPA ID Number

INTERNATIONAL AUTO TECH INC (Continued)

S113037785

Year: 2010
Gepaid: CAL000040299
TSD EPA ID: CAD008252405
CA Waste Code: 133 - Aqueous solution with total organic residues 10 percent or more
Disposal Method: H061 - Fuel Blending Prior To Energy Recovery At Another Site
Tons: 0.58797

Year: 2010
Gepaid: CAL000040299
TSD EPA ID: CAD008252405
CA Waste Code: 221 - Waste oil and mixed oil
Disposal Method: H061 - Fuel Blending Prior To Energy Recovery At Another Site
Tons: 0.1178

Year: 2010
Gepaid: CAL000040299
TSD EPA ID: CAD008252405
CA Waste Code: 352 - Other organic solids
Disposal Method: H141 - Storage, Bulking, And/Or Transfer Off Site--No Treatment/Reovery (H010-H129) Or (H131-H135)
Tons: 0.1

Year: 2009
Gepaid: CAL000040299
TSD EPA ID: CAD008252405
CA Waste Code: 133 - Aqueous solution with total organic residues 10 percent or more
Disposal Method: H061 - Fuel Blending Prior To Energy Recovery At Another Site
Tons: 0.37113

Year: 2005
Gepaid: CAL000040299
TSD EPA ID: CAD008302903
CA Waste Code: 214 - Unspecified solvent mixture
Disposal Method: R01 - Recycler
Tons: 0.6876

[Click this hyperlink](#) while viewing on your computer to access
18 additional CA HAZNET: record(s) in the EDR Site Report.

Additional Info:

Year: 2005
Gen EPA ID: CAL000040299

Shipment Date: 20050817
Creation Date: 4/13/2006 18:45:56
Receipt Date: 20050817
Manifest ID: 24102842
Trans EPA ID: CAD008252405
Trans Name: PACIFIC COAST LACQUER
Trans 2 EPA ID: Not reported
Trans 2 Name: Not reported
TSDF EPA ID: CAD008252405
Trans Name: PACIFIC RESOURCE RECOVERY
TSDF Alt EPA ID: CAD008252405
TSDF Alt Name: Not reported
Waste Code Description: 214 - Unspecified solvent mixture

Map ID
Direction
Distance
Elevation

MAP FINDINGS

Site

Database(s)

EDR ID Number
EPA ID Number

INTERNATIONAL AUTO TECH INC (Continued)

S113037785

RCRA Code:	D001
Meth Code:	R01 - Recycler
Quantity Tons:	0.108
Waste Quantity:	30
Quantity Unit:	G
Additional Code 1:	Not reported
Additional Code 2:	Not reported
Additional Code 3:	Not reported
Additional Code 4:	Not reported
Additional Code 5:	Not reported
Shipment Date:	20050620
Creation Date:	9/13/2005 18:30:54
Receipt Date:	20050624
Manifest ID:	24156436
Trans EPA ID:	CAD982440364
Trans Name:	PFR ENVIRONMENTAL INC
Trans 2 EPA ID:	Not reported
Trans 2 Name:	Not reported
TSDf EPA ID:	CAD008302903
Trans Name:	ONYX ENVIRONMENTAL SERVICES LLC
TSDf Alt EPA ID:	CAD008302903
TSDf Alt Name:	Not reported
Waste Code Description:	214 - Unspecified solvent mixture
RCRA Code:	D001
Meth Code:	R01 - Recycler
Quantity Tons:	0.1224
Waste Quantity:	34
Quantity Unit:	G
Additional Code 1:	Not reported
Additional Code 2:	Not reported
Additional Code 3:	Not reported
Additional Code 4:	Not reported
Additional Code 5:	Not reported
Shipment Date:	20050523
Creation Date:	7/27/2005 10:48:47
Receipt Date:	20050527
Manifest ID:	24153554
Trans EPA ID:	CAD982440364
Trans Name:	PFR ENVIRONMENTAL INC
Trans 2 EPA ID:	Not reported
Trans 2 Name:	Not reported
TSDf EPA ID:	CAD008302903
Trans Name:	ONYX ENVIRONMENTAL SERVICES LLC
TSDf Alt EPA ID:	CAD008302903
TSDf Alt Name:	Not reported
Waste Code Description:	214 - Unspecified solvent mixture
RCRA Code:	D001
Meth Code:	R01 - Recycler
Quantity Tons:	0.09
Waste Quantity:	25
Quantity Unit:	G
Additional Code 1:	Not reported
Additional Code 2:	Not reported
Additional Code 3:	Not reported
Additional Code 4:	Not reported

Map ID
Direction
Distance
Elevation

MAP FINDINGS

Site

Database(s)

EDR ID Number
EPA ID Number

INTERNATIONAL AUTO TECH INC (Continued)

S113037785

Additional Code 5:	Not reported
Shipment Date:	20050425
Creation Date:	6/12/2005 18:30:59
Receipt Date:	20050429
Manifest ID:	24153436
Trans EPA ID:	CAD982440364
Trans Name:	PFR ENVIRONMENTAL INC
Trans 2 EPA ID:	Not reported
Trans 2 Name:	Not reported
TSDf EPA ID:	CAD008302903
Trans Name:	ONYX ENVIRONMENTAL SERVICES LLC
TSDf Alt EPA ID:	CAD008302903
TSDf Alt Name:	Not reported
Waste Code Description:	214 - Unspecified solvent mixture
RCRA Code:	D001
Meth Code:	R01 - Recycler
Quantity Tons:	0.0792
Waste Quantity:	22
Quantity Unit:	G
Additional Code 1:	Not reported
Additional Code 2:	Not reported
Additional Code 3:	Not reported
Additional Code 4:	Not reported
Additional Code 5:	Not reported
Shipment Date:	20050328
Creation Date:	6/1/2005 18:31:04
Receipt Date:	20050401
Manifest ID:	24153330
Trans EPA ID:	CAD982440364
Trans Name:	PFR ENVIRONMENTAL INC
Trans 2 EPA ID:	Not reported
Trans 2 Name:	Not reported
TSDf EPA ID:	CAD008302903
Trans Name:	ONYX ENVIRONMENTAL SERVICES LLC
TSDf Alt EPA ID:	CAD008302903
TSDf Alt Name:	Not reported
Waste Code Description:	214 - Unspecified solvent mixture
RCRA Code:	D001
Meth Code:	R01 - Recycler
Quantity Tons:	0.072
Waste Quantity:	20
Quantity Unit:	G
Additional Code 1:	Not reported
Additional Code 2:	Not reported
Additional Code 3:	Not reported
Additional Code 4:	Not reported
Additional Code 5:	Not reported
Shipment Date:	20050307
Creation Date:	6/2/2005 18:30:59
Receipt Date:	20050311
Manifest ID:	24153260
Trans EPA ID:	CAD982440364
Trans Name:	PFR ENVIRONMENTAL INC
Trans 2 EPA ID:	Not reported

Map ID
Direction
Distance
Elevation

MAP FINDINGS

Site

Database(s)

EDR ID Number
EPA ID Number

INTERNATIONAL AUTO TECH INC (Continued)

S113037785

Trans 2 Name: Not reported
TSDF EPA ID: CAD008302903
Trans Name: ONYX ENVIRONMENTAL SERVICES LLC
TSDF Alt EPA ID: CAD008302903
TSDF Alt Name: Not reported
Waste Code Description: 214 - Unspecified solvent mixture
RCRA Code: D001
Meth Code: R01 - Recycler
Quantity Tons: 0.144
Waste Quantity: 40
Quantity Unit: G
Additional Code 1: Not reported
Additional Code 2: Not reported
Additional Code 3: Not reported
Additional Code 4: Not reported
Additional Code 5: Not reported

Shipment Date: 20050207
Creation Date: 6/3/2005 18:31:06
Receipt Date: 20050207
Manifest ID: 24152647
Trans EPA ID: CAD982440364
Trans Name: PFR ENVIRONMENTAL INC
Trans 2 EPA ID: Not reported
Trans 2 Name: Not reported
TSDF EPA ID: CAD008302903
Trans Name: ONYX ENVIRONMENTAL SERVICES LLC
TSDF Alt EPA ID: CAD008302903
TSDF Alt Name: Not reported
Waste Code Description: 214 - Unspecified solvent mixture
RCRA Code: D001
Meth Code: R01 - Recycler
Quantity Tons: 0.072
Waste Quantity: 20
Quantity Unit: G
Additional Code 1: Not reported
Additional Code 2: Not reported
Additional Code 3: Not reported
Additional Code 4: Not reported
Additional Code 5: Not reported

Shipment Date: 20050114
Creation Date: 3/17/2005 18:34:39
Receipt Date: 20050117
Manifest ID: 24152573
Trans EPA ID: CAD982440364
Trans Name: PFR ENVIRONMENTAL INC
Trans 2 EPA ID: Not reported
Trans 2 Name: Not reported
TSDF EPA ID: CAD008302903
Trans Name: ONYX ENVIRONMENTAL SERVICES LLC
TSDF Alt EPA ID: CAD008302903
TSDF Alt Name: Not reported
Waste Code Description: 214 - Unspecified solvent mixture
RCRA Code: D001
Meth Code: R01 - Recycler
Quantity Tons: 0.108

Map ID
Direction
Distance
Elevation

MAP FINDINGS

Site

Database(s)

EDR ID Number
EPA ID Number

INTERNATIONAL AUTO TECH INC (Continued)

S113037785

Waste Quantity: 30
Quantity Unit: G
Additional Code 1: Not reported
Additional Code 2: Not reported
Additional Code 3: Not reported
Additional Code 4: Not reported
Additional Code 5: Not reported

Additional Info:

Year: 2004
Gen EPA ID: CAL000040299

Shipment Date: 20041220
Creation Date: 2/17/2005 18:32:22
Receipt Date: 20041220
Manifest ID: 24152472
Trans EPA ID: CAD982440364
Trans Name: PFR ENVIRONMENTAL INC
Trans 2 EPA ID: Not reported
Trans 2 Name: Not reported
TSDF EPA ID: CAD008302903
Trans Name: ONYX ENVIRONMENTAL SERVICES LLC
TSDF Alt EPA ID: CAD008302903
TSDF Alt Name: Not reported
Waste Code Description: 214 - Unspecified solvent mixture
RCRA Code: D001
Meth Code: R01 - Recycler
Quantity Tons: 0.0792
Waste Quantity: 22
Quantity Unit: G
Additional Code 1: Not reported
Additional Code 2: Not reported
Additional Code 3: Not reported
Additional Code 4: Not reported
Additional Code 5: Not reported

Shipment Date: 20041206
Creation Date: 2/17/2005 18:31:05
Receipt Date: 20041206
Manifest ID: 23762599
Trans EPA ID: CAD982440364
Trans Name: PFR ENVIRONMENTAL INC
Trans 2 EPA ID: Not reported
Trans 2 Name: Not reported
TSDF EPA ID: CAD008302903
Trans Name: ONYX ENVIRONMENTAL SERVICES LLC
TSDF Alt EPA ID: CAD008302903
TSDF Alt Name: Not reported
Waste Code Description: 214 - Unspecified solvent mixture
RCRA Code: D001
Meth Code: R01 - Recycler
Quantity Tons: 0.09
Waste Quantity: 25
Quantity Unit: G
Additional Code 1: Not reported
Additional Code 2: Not reported
Additional Code 3: Not reported

Map ID
Direction
Distance
Elevation

MAP FINDINGS

Site

Database(s)

EDR ID Number
EPA ID Number

INTERNATIONAL AUTO TECH INC (Continued)

S113037785

Additional Code 4:	Not reported
Additional Code 5:	Not reported
Shipment Date:	20041206
Creation Date:	2/17/2005 18:32:22
Receipt Date:	20041206
Manifest ID:	24152421
Trans EPA ID:	CAD982440364
Trans Name:	PFR ENVIRONMENTAL INC
Trans 2 EPA ID:	Not reported
Trans 2 Name:	Not reported
TSDF EPA ID:	CAD008302903
Trans Name:	ONYX ENVIRONMENTAL SERVICES LLC
TSDF Alt EPA ID:	CAD008302903
TSDF Alt Name:	Not reported
Waste Code Description:	181 - Other inorganic solid waste Organics
RCRA Code:	F001
Meth Code:	H01 - Transfer Station
Quantity Tons:	0.05
Waste Quantity:	100
Quantity Unit:	P
Additional Code 1:	Not reported
Additional Code 2:	Not reported
Additional Code 3:	Not reported
Additional Code 4:	Not reported
Additional Code 5:	Not reported
Shipment Date:	20041108
Creation Date:	1/11/2005 18:30:51
Receipt Date:	20041110
Manifest ID:	23762434
Trans EPA ID:	CAD982440364
Trans Name:	PFR ENVIRONMENTAL INC
Trans 2 EPA ID:	Not reported
Trans 2 Name:	Not reported
TSDF EPA ID:	CAD008302903
Trans Name:	ONYX ENVIRONMENTAL SERVICES LLC
TSDF Alt EPA ID:	CAD008302903
TSDF Alt Name:	Not reported
Waste Code Description:	214 - Unspecified solvent mixture
RCRA Code:	D001
Meth Code:	R01 - Recycler
Quantity Tons:	0.0792
Waste Quantity:	22
Quantity Unit:	G
Additional Code 1:	Not reported
Additional Code 2:	Not reported
Additional Code 3:	Not reported
Additional Code 4:	Not reported
Additional Code 5:	Not reported
Shipment Date:	20041011
Creation Date:	12/21/2004 18:30:50
Receipt Date:	20041012
Manifest ID:	23762368
Trans EPA ID:	CAD982440364
Trans Name:	PFR ENVIRONMENTAL INC

Map ID
Direction
Distance
Elevation

MAP FINDINGS

Site

Database(s)

EDR ID Number
EPA ID Number

INTERNATIONAL AUTO TECH INC (Continued)

S113037785

Trans 2 EPA ID: Not reported
Trans 2 Name: Not reported
TSDF EPA ID: CAD008302903
Trans Name: ONYX ENVIRONMENTAL SERVICES LLC
TSDF Alt EPA ID: CAD008302903
TSDF Alt Name: Not reported
Waste Code Description: 214 - Unspecified solvent mixture
RCRA Code: D001
Meth Code: R01 - Recycler
Quantity Tons: 0.054
Waste Quantity: 15
Quantity Unit: G
Additional Code 1: Not reported
Additional Code 2: Not reported
Additional Code 3: Not reported
Additional Code 4: Not reported
Additional Code 5: Not reported

Shipment Date: 20040927
Creation Date: 3/16/2007 18:31:12
Receipt Date: 20040930
Manifest ID: 23762293
Trans EPA ID: CAD982440364
Trans Name: PFR ENVIRONMENTAL INC
Trans 2 EPA ID: Not reported
Trans 2 Name: Not reported
TSDF EPA ID: CAD008302903
Trans Name: ONYX ENVIRONMENTAL SERVICES LLC
TSDF Alt EPA ID: CAD008302903
TSDF Alt Name: Not reported
Waste Code Description: 214 - Unspecified solvent mixture
RCRA Code: D001
Meth Code: R01 - Recycler
Quantity Tons: 0.072
Waste Quantity: 20
Quantity Unit: G
Additional Code 1: Not reported
Additional Code 2: Not reported
Additional Code 3: Not reported
Additional Code 4: Not reported
Additional Code 5: Not reported

Shipment Date: 20040823
Creation Date: 1/4/2005 18:32:14
Receipt Date: 20040823
Manifest ID: 23762073
Trans EPA ID: CAD982440364
Trans Name: PFR ENVIRONMENTAL INC
Trans 2 EPA ID: Not reported
Trans 2 Name: Not reported
TSDF EPA ID: CAD008302903
Trans Name: ONYX ENVIRONMENTAL SERVICES LLC
TSDF Alt EPA ID: CAD008302903
TSDF Alt Name: Not reported
Waste Code Description: 214 - Unspecified solvent mixture
RCRA Code: D001
Meth Code: R01 - Recycler

Map ID
Direction
Distance
Elevation

MAP FINDINGS

Site

Database(s)

EDR ID Number
EPA ID Number

INTERNATIONAL AUTO TECH INC (Continued)

S113037785

Quantity Tons:	0.09
Waste Quantity:	25
Quantity Unit:	G
Additional Code 1:	Not reported
Additional Code 2:	Not reported
Additional Code 3:	Not reported
Additional Code 4:	Not reported
Additional Code 5:	Not reported
Shipment Date:	20040726
Creation Date:	11/1/2004 12:36:11
Receipt Date:	20040726
Manifest ID:	23761915
Trans EPA ID:	CAD982440364
Trans Name:	PFR ENVIRONMENTAL INC
Trans 2 EPA ID:	Not reported
Trans 2 Name:	Not reported
TSDF EPA ID:	CAD008302903
Trans Name:	ONYX ENVIRONMENTAL SERVICES LLC
TSDF Alt EPA ID:	CAD008302903
TSDF Alt Name:	Not reported
Waste Code Description:	214 - Unspecified solvent mixture
RCRA Code:	D001
Meth Code:	R01 - Recycler
Quantity Tons:	0.0792
Waste Quantity:	22
Quantity Unit:	G
Additional Code 1:	Not reported
Additional Code 2:	Not reported
Additional Code 3:	Not reported
Additional Code 4:	Not reported
Additional Code 5:	Not reported
Shipment Date:	20040628
Creation Date:	11/1/2004 9:00:46
Receipt Date:	20040701
Manifest ID:	23761756
Trans EPA ID:	CAD982440364
Trans Name:	PFR ENVIRONMENTAL INC
Trans 2 EPA ID:	Not reported
Trans 2 Name:	Not reported
TSDF EPA ID:	CAD008302903
Trans Name:	ONYX ENVIRONMENTAL SERVICES LLC
TSDF Alt EPA ID:	CAD008302903
TSDF Alt Name:	Not reported
Waste Code Description:	214 - Unspecified solvent mixture
RCRA Code:	D001
Meth Code:	R01 - Recycler
Quantity Tons:	0.1008
Waste Quantity:	28
Quantity Unit:	G
Additional Code 1:	Not reported
Additional Code 2:	Not reported
Additional Code 3:	Not reported
Additional Code 4:	Not reported
Additional Code 5:	Not reported

Map ID
Direction
Distance
Elevation

MAP FINDINGS

Site

Database(s)

EDR ID Number
EPA ID Number

INTERNATIONAL AUTO TECH INC (Continued)

S113037785

Shipment Date: 20040517
Creation Date: 10/15/2004 8:41:08
Receipt Date: 20040517
Manifest ID: 23761605
Trans EPA ID: CAD982440364
Trans Name: PFR ENVIRONMENTAL INC
Trans 2 EPA ID: Not reported
Trans 2 Name: Not reported
TSDF EPA ID: CAD008302903
Trans Name: ONYX ENVIRONMENTAL SERVICES LLC
TSDF Alt EPA ID: CAD008302903
TSDF Alt Name: Not reported
Waste Code Description: 214 - Unspecified solvent mixture
RCRA Code: D001
Meth Code: R01 - Recycler
Quantity Tons: 0.09
Waste Quantity: 25
Quantity Unit: G
Additional Code 1: Not reported
Additional Code 2: Not reported
Additional Code 3: Not reported
Additional Code 4: Not reported
Additional Code 5: Not reported

Additional Info:

Year: 2009
Gen EPA ID: CAL000040299

Shipment Date: 20091028
Creation Date: 6/29/2010 18:30:39
Receipt Date: 20091028
Manifest ID: 005782286JJK
Trans EPA ID: CAR000194837
Trans Name: PACIFIC COAST LACQUER
Trans 2 EPA ID: Not reported
Trans 2 Name: Not reported
TSDF EPA ID: CAD008252405
Trans Name: PACIFIC RESOURCE RECOVERY
TSDF Alt EPA ID: Not reported
TSDF Alt Name: Not reported
Waste Code Description: 133 - Aqueous solution with 10% or more total organic residues
RCRA Code: Not reported
Meth Code: H061 - Fuel Blending Prior To Energy Recovery At Another Site
Quantity Tons: 0.0834
Waste Quantity: 20
Quantity Unit: G
Additional Code 1: Not reported
Additional Code 2: Not reported
Additional Code 3: Not reported
Additional Code 4: Not reported
Additional Code 5: Not reported

Shipment Date: 20090831
Creation Date: 3/5/2010 18:30:52
Receipt Date: 20090831
Manifest ID: 005779681JJK
Trans EPA ID: CAR000194837

Map ID
Direction
Distance
Elevation

MAP FINDINGS

Site

Database(s)

EDR ID Number
EPA ID Number

INTERNATIONAL AUTO TECH INC (Continued)

S113037785

Trans Name: PACIFIC COAST LACQUER
Trans 2 EPA ID: Not reported
Trans 2 Name: Not reported
TSDf EPA ID: CAD008252405
Trans Name: PACIFIC RESOURCE RECOVERY
TSDf Alt EPA ID: Not reported
TSDf Alt Name: Not reported
Waste Code Description: 133 - Aqueous solution with 10% or more total organic residues
RCRA Code: Not reported
Meth Code: H061 - Fuel Blending Prior To Energy Recovery At Another Site
Quantity Tons: 0.11676
Waste Quantity: 28
Quantity Unit: G
Additional Code 1: Not reported
Additional Code 2: Not reported
Additional Code 3: Not reported
Additional Code 4: Not reported
Additional Code 5: Not reported

Shipment Date: 20090608
Creation Date: 10/6/2009 18:30:28
Receipt Date: 20090608
Manifest ID: 005769195JJK
Trans EPA ID: CAR000194837
Trans Name: PACIFIC COAST LACQUER
Trans 2 EPA ID: Not reported
Trans 2 Name: Not reported
TSDf EPA ID: CAD008252405
Trans Name: PACIFIC RESOURCE RECOVERY
TSDf Alt EPA ID: Not reported
TSDf Alt Name: Not reported
Waste Code Description: 133 - Aqueous solution with 10% or more total organic residues
RCRA Code: Not reported
Meth Code: H061 - Fuel Blending Prior To Energy Recovery At Another Site
Quantity Tons: 0.07089
Waste Quantity: 17
Quantity Unit: G
Additional Code 1: Not reported
Additional Code 2: Not reported
Additional Code 3: Not reported
Additional Code 4: Not reported
Additional Code 5: Not reported

Shipment Date: 20090420
Creation Date: 9/9/2009 18:30:22
Receipt Date: 20090420
Manifest ID: 005000411JJK
Trans EPA ID: CAR000194837
Trans Name: PACIFIC COAST LACQUER
Trans 2 EPA ID: Not reported
Trans 2 Name: Not reported
TSDf EPA ID: CAD008252405
Trans Name: PACIFIC RESOURCE RECOVERY
TSDf Alt EPA ID: Not reported
TSDf Alt Name: Not reported
Waste Code Description: 133 - Aqueous solution with 10% or more total organic residues
RCRA Code: Not reported

Map ID
Direction
Distance
Elevation

MAP FINDINGS

Site

Database(s)

EDR ID Number
EPA ID Number

INTERNATIONAL AUTO TECH INC (Continued)

S113037785

Meth Code:	H061 - Fuel Blending Prior To Energy Recovery At Another Site
Quantity Tons:	0.10008
Waste Quantity:	24
Quantity Unit:	G
Additional Code 1:	Not reported
Additional Code 2:	Not reported
Additional Code 3:	Not reported
Additional Code 4:	Not reported
Additional Code 5:	Not reported

Additional Info:

Year:	1999
Gen EPA ID:	CAL000040299

Shipment Date:	19991213
Creation Date:	2/1/2000 0:00:00
Receipt Date:	19991215
Manifest ID:	99559499
Trans EPA ID:	CAD982440364
Trans Name:	Not reported
Trans 2 EPA ID:	Not reported
Trans 2 Name:	Not reported
TSDF EPA ID:	CAD008302903
Trans Name:	Not reported
TSDF Alt EPA ID:	CAD008302903
TSDF Alt Name:	Not reported
Waste Code Description:	214 - Unspecified solvent mixture
RCRA Code:	D001
Meth Code:	R01 - Recycler
Quantity Tons:	0.108
Waste Quantity:	30
Quantity Unit:	G
Additional Code 1:	Not reported
Additional Code 2:	Not reported
Additional Code 3:	Not reported
Additional Code 4:	Not reported
Additional Code 5:	Not reported

Shipment Date:	19991115
Creation Date:	1/11/2000 0:00:00
Receipt Date:	19991116
Manifest ID:	99559322
Trans EPA ID:	CAD982440364
Trans Name:	Not reported
Trans 2 EPA ID:	Not reported
Trans 2 Name:	Not reported
TSDF EPA ID:	CAD008302903
Trans Name:	Not reported
TSDF Alt EPA ID:	Not reported
TSDF Alt Name:	Not reported
Waste Code Description:	214 - Unspecified solvent mixture
RCRA Code:	D001
Meth Code:	R01 - Recycler
Quantity Tons:	0.1728
Waste Quantity:	48
Quantity Unit:	G
Additional Code 1:	Not reported

Map ID
Direction
Distance
Elevation

MAP FINDINGS

Site

Database(s)

EDR ID Number
EPA ID Number

INTERNATIONAL AUTO TECH INC (Continued)

S113037785

Additional Code 2:	Not reported
Additional Code 3:	Not reported
Additional Code 4:	Not reported
Additional Code 5:	Not reported
Shipment Date:	19990920
Creation Date:	11/19/1999 0:00:00
Receipt Date:	19990921
Manifest ID:	99248260
Trans EPA ID:	CAD982440364
Trans Name:	Not reported
Trans 2 EPA ID:	Not reported
Trans 2 Name:	Not reported
TSDF EPA ID:	CAD008302903
Trans Name:	Not reported
TSDF Alt EPA ID:	Not reported
TSDF Alt Name:	Not reported
Waste Code Description:	214 - Unspecified solvent mixture
RCRA Code:	D001
Meth Code:	R01 - Recycler
Quantity Tons:	0.1368
Waste Quantity:	38
Quantity Unit:	G
Additional Code 1:	Not reported
Additional Code 2:	Not reported
Additional Code 3:	Not reported
Additional Code 4:	Not reported
Additional Code 5:	Not reported
Shipment Date:	19990726
Creation Date:	9/21/1999 0:00:00
Receipt Date:	19990728
Manifest ID:	99248158
Trans EPA ID:	CAD982440364
Trans Name:	Not reported
Trans 2 EPA ID:	Not reported
Trans 2 Name:	Not reported
TSDF EPA ID:	CAD008302903
Trans Name:	Not reported
TSDF Alt EPA ID:	Not reported
TSDF Alt Name:	Not reported
Waste Code Description:	214 - Unspecified solvent mixture
RCRA Code:	D001
Meth Code:	R01 - Recycler
Quantity Tons:	0.072
Waste Quantity:	20
Quantity Unit:	G
Additional Code 1:	Not reported
Additional Code 2:	Not reported
Additional Code 3:	Not reported
Additional Code 4:	Not reported
Additional Code 5:	Not reported
Additional Info:	
Year:	2003
Gen EPA ID:	CAL000040299

Map ID
Direction
Distance
Elevation

MAP FINDINGS

Site

Database(s)

EDR ID Number
EPA ID Number

INTERNATIONAL AUTO TECH INC (Continued)

S113037785

Shipment Date: 20031222
Creation Date: 7/30/2004 18:31:14
Receipt Date: 20031230
Manifest ID: 22762522
Trans EPA ID: CAD982440364
Trans Name: PFR ENVIRONMENTAL INC
Trans 2 EPA ID: Not reported
Trans 2 Name: Not reported
TSDF EPA ID: CAD008302903
Trans Name: ONYX ENVIRONMENTAL SERVICES LLC
TSDF Alt EPA ID: CAD008302903
TSDF Alt Name: Not reported
Waste Code Description: 214 - Unspecified solvent mixture
RCRA Code: D001
Meth Code: R01 - Recycler
Quantity Tons: 0.09
Waste Quantity: 25
Quantity Unit: G
Additional Code 1: Not reported
Additional Code 2: Not reported
Additional Code 3: Not reported
Additional Code 4: Not reported
Additional Code 5: Not reported

Shipment Date: 20031124
Creation Date: 8/5/2004 10:14:17
Receipt Date: 20031201
Manifest ID: 22768374
Trans EPA ID: CAD982440364
Trans Name: PFR ENVIRONMENTAL INC
Trans 2 EPA ID: Not reported
Trans 2 Name: Not reported
TSDF EPA ID: CAD008302903
Trans Name: ONYX ENVIRONMENTAL SERVICES LLC
TSDF Alt EPA ID: CAD008302903
TSDF Alt Name: Not reported
Waste Code Description: 214 - Unspecified solvent mixture
RCRA Code: D001
Meth Code: R01 - Recycler
Quantity Tons: 0.108
Waste Quantity: 30
Quantity Unit: G
Additional Code 1: Not reported
Additional Code 2: Not reported
Additional Code 3: Not reported
Additional Code 4: Not reported
Additional Code 5: Not reported

Shipment Date: 20031027
Creation Date: 8/3/2004 15:03:33
Receipt Date: 20031031
Manifest ID: 22768306
Trans EPA ID: CAD982440364
Trans Name: PFR ENVIRONMENTAL INC
Trans 2 EPA ID: Not reported
Trans 2 Name: Not reported
TSDF EPA ID: CAD008302903

Map ID
Direction
Distance
Elevation

MAP FINDINGS

Site

Database(s)

EDR ID Number
EPA ID Number

INTERNATIONAL AUTO TECH INC (Continued)

S113037785

Trans Name: ONYX ENVIRONMENTAL SERVICES LLC
TSDF Alt EPA ID: CAD008302903
TSDF Alt Name: Not reported
Waste Code Description: 214 - Unspecified solvent mixture
RCRA Code: D001
Meth Code: R01 - Recycler
Quantity Tons: 0.072
Waste Quantity: 20
Quantity Unit: G
Additional Code 1: Not reported
Additional Code 2: Not reported
Additional Code 3: Not reported
Additional Code 4: Not reported
Additional Code 5: Not reported

Shipment Date: 20031006
Creation Date: 8/3/2004 7:33:04
Receipt Date: 20031008
Manifest ID: 22768091
Trans EPA ID: CAD982440364
Trans Name: PFR ENVIRONMENTAL INC
Trans 2 EPA ID: Not reported
Trans 2 Name: Not reported
TSDF EPA ID: CAD008302903
Trans Name: ONYX ENVIRONMENTAL SERVICES LLC
TSDF Alt EPA ID: CAD008302903
TSDF Alt Name: Not reported
Waste Code Description: 214 - Unspecified solvent mixture
RCRA Code: D001
Meth Code: R01 - Recycler
Quantity Tons: 0.108
Waste Quantity: 30
Quantity Unit: G
Additional Code 1: Not reported
Additional Code 2: Not reported
Additional Code 3: Not reported
Additional Code 4: Not reported
Additional Code 5: Not reported

Shipment Date: 20030904
Creation Date: 7/29/2004 7:46:19
Receipt Date: 20030909
Manifest ID: 22768030
Trans EPA ID: CAD982440364
Trans Name: Not reported
Trans 2 EPA ID: Not reported
Trans 2 Name: Not reported
TSDF EPA ID: CAD008302903
Trans Name: Not reported
TSDF Alt EPA ID: CAD008302903
TSDF Alt Name: Not reported
Waste Code Description: 214 - Unspecified solvent mixture
RCRA Code: D001
Meth Code: R01 - Recycler
Quantity Tons: 0.09
Waste Quantity: 25
Quantity Unit: G

Map ID
Direction
Distance
Elevation

MAP FINDINGS

Site

Database(s)

EDR ID Number
EPA ID Number

INTERNATIONAL AUTO TECH INC (Continued)

S113037785

Additional Code 1:	Not reported
Additional Code 2:	Not reported
Additional Code 3:	Not reported
Additional Code 4:	Not reported
Additional Code 5:	Not reported
Shipment Date:	20030818
Creation Date:	7/28/2004 10:47:10
Receipt Date:	20030819
Manifest ID:	22417334
Trans EPA ID:	CAD982440364
Trans Name:	Not reported
Trans 2 EPA ID:	Not reported
Trans 2 Name:	Not reported
TSDF EPA ID:	CAD008302903
Trans Name:	Not reported
TSDF Alt EPA ID:	CAD008302903
TSDF Alt Name:	Not reported
Waste Code Description:	214 - Unspecified solvent mixture
RCRA Code:	D001
Meth Code:	R01 - Recycler
Quantity Tons:	0.09
Waste Quantity:	25
Quantity Unit:	G
Additional Code 1:	Not reported
Additional Code 2:	Not reported
Additional Code 3:	Not reported
Additional Code 4:	Not reported
Additional Code 5:	Not reported
Shipment Date:	20030721
Creation Date:	7/23/2004 9:16:48
Receipt Date:	20030722
Manifest ID:	22417390
Trans EPA ID:	CAD982440364
Trans Name:	Not reported
Trans 2 EPA ID:	Not reported
Trans 2 Name:	Not reported
TSDF EPA ID:	CAD008302903
Trans Name:	Not reported
TSDF Alt EPA ID:	CAD008302903
TSDF Alt Name:	Not reported
Waste Code Description:	214 - Unspecified solvent mixture
RCRA Code:	D001
Meth Code:	R01 - Recycler
Quantity Tons:	0.0648
Waste Quantity:	18
Quantity Unit:	G
Additional Code 1:	Not reported
Additional Code 2:	Not reported
Additional Code 3:	Not reported
Additional Code 4:	Not reported
Additional Code 5:	Not reported
Shipment Date:	20030630
Creation Date:	7/22/2004 7:51:02
Receipt Date:	20030630

Map ID
Direction
Distance
Elevation

MAP FINDINGS

Site

Database(s)

EDR ID Number
EPA ID Number

INTERNATIONAL AUTO TECH INC (Continued)

S113037785

Manifest ID: 22417248
Trans EPA ID: CAD982440364
Trans Name: Not reported
Trans 2 EPA ID: Not reported
Trans 2 Name: Not reported
TSDF EPA ID: CAD008302903
Trans Name: Not reported
TSDF Alt EPA ID: CAD008302903
TSDF Alt Name: Not reported
Waste Code Description: 214 - Unspecified solvent mixture
RCRA Code: D001
Meth Code: R01 - Recycler
Quantity Tons: 0.072
Waste Quantity: 20
Quantity Unit: G
Additional Code 1: Not reported
Additional Code 2: Not reported
Additional Code 3: Not reported
Additional Code 4: Not reported
Additional Code 5: Not reported

Shipment Date: 20030616
Creation Date: 7/20/2004 12:52:41
Receipt Date: 20030617
Manifest ID: 22415895
Trans EPA ID: CAD982440364
Trans Name: Not reported
Trans 2 EPA ID: Not reported
Trans 2 Name: Not reported
TSDF EPA ID: CAD008302903
Trans Name: Not reported
TSDF Alt EPA ID: CAD008302903
TSDF Alt Name: Not reported
Waste Code Description: 214 - Unspecified solvent mixture
RCRA Code: D001
Meth Code: R01 - Recycler
Quantity Tons: 0.0792
Waste Quantity: 22
Quantity Unit: G
Additional Code 1: Not reported
Additional Code 2: Not reported
Additional Code 3: Not reported
Additional Code 4: Not reported
Additional Code 5: Not reported

Shipment Date: 20030519
Creation Date: 9/2/2003 18:30:58
Receipt Date: 20030521
Manifest ID: 22415831
Trans EPA ID: CAD982440364
Trans Name: Not reported
Trans 2 EPA ID: Not reported
Trans 2 Name: Not reported
TSDF EPA ID: CAD008302903
Trans Name: Not reported
TSDF Alt EPA ID: CAD008302903
TSDF Alt Name: Not reported

Map ID
Direction
Distance
Elevation

MAP FINDINGS

Site

Database(s)

EDR ID Number
EPA ID Number

INTERNATIONAL AUTO TECH INC (Continued)

S113037785

Waste Code Description: 214 - Unspecified solvent mixture
RCRA Code: D001
Meth Code: R01 - Recycler
Quantity Tons: 0.0828
Waste Quantity: 23
Quantity Unit: G
Additional Code 1: Not reported
Additional Code 2: Not reported
Additional Code 3: Not reported
Additional Code 4: Not reported
Additional Code 5: Not reported

Additional Info:

Year: 2010
Gen EPA ID: CAL000040299

Shipment Date: 20101027
Creation Date: 4/22/2011 18:30:37
Receipt Date: 20101027
Manifest ID: 007414990JJJ
Trans EPA ID: CAR000194837
Trans Name: PACIFIC COAST LACQUER
Trans 2 EPA ID: Not reported
Trans 2 Name: Not reported
TSD EPA ID: CAD008252405
Trans Name: PACIFIC RESOURCE RECOVERY
TSD EPA ID: Not reported
TSD EPA Name: Not reported
Waste Code Description: 133 - Aqueous solution with 10% or more total organic residues
RCRA Code: Not reported
Meth Code: H061 - Fuel Blending Prior To Energy Recovery At Another Site
Quantity Tons: 0.1251
Waste Quantity: 30
Quantity Unit: G
Additional Code 1: Not reported
Additional Code 2: Not reported
Additional Code 3: Not reported
Additional Code 4: Not reported
Additional Code 5: Not reported

Shipment Date: 20100813
Creation Date: 2/1/2011 18:30:18
Receipt Date: 20100813
Manifest ID: 006545340JJJ
Trans EPA ID: CAR000194837
Trans Name: PACIFIC COAST LACQUER
Trans 2 EPA ID: Not reported
Trans 2 Name: Not reported
TSD EPA ID: CAD008252405
Trans Name: PACIFIC RESOURCE RECOVERY
TSD EPA ID: Not reported
TSD EPA Name: Not reported
Waste Code Description: 352 - Other organic solids
RCRA Code: Not reported
Meth Code: H141 - Storage, Bulking, And/Or Transfer Off Site--No Treatment/Recovery (H010-H129) Or (H131-H135)
Quantity Tons: 0.1

Map ID
Direction
Distance
Elevation

MAP FINDINGS

Site

Database(s)

EDR ID Number
EPA ID Number

INTERNATIONAL AUTO TECH INC (Continued)

S113037785

Waste Quantity:	200
Quantity Unit:	P
Additional Code 1:	Not reported
Additional Code 2:	Not reported
Additional Code 3:	Not reported
Additional Code 4:	Not reported
Additional Code 5:	Not reported
Shipment Date:	20100805
Creation Date:	2/1/2011 18:30:18
Receipt Date:	20100805
Manifest ID:	006544732JJK
Trans EPA ID:	CAR000194837
Trans Name:	PACIFIC COAST LACQUER
Trans 2 EPA ID:	Not reported
Trans 2 Name:	Not reported
TSDf EPA ID:	CAD008252405
Trans Name:	PACIFIC RESOURCE RECOVERY
TSDf Alt EPA ID:	Not reported
TSDf Alt Name:	Not reported
Waste Code Description:	133 - Aqueous solution with 10% or more total organic residues
RCRA Code:	Not reported
Meth Code:	H061 - Fuel Blending Prior To Energy Recovery At Another Site
Quantity Tons:	0.09591
Waste Quantity:	23
Quantity Unit:	G
Additional Code 1:	Not reported
Additional Code 2:	Not reported
Additional Code 3:	Not reported
Additional Code 4:	Not reported
Additional Code 5:	Not reported
Shipment Date:	20100526
Creation Date:	1/24/2011 18:30:30
Receipt Date:	20100526
Manifest ID:	006493128JJK
Trans EPA ID:	CAR000194837
Trans Name:	PACIFIC COAST LACQUER
Trans 2 EPA ID:	Not reported
Trans 2 Name:	Not reported
TSDf EPA ID:	CAD008252405
Trans Name:	PACIFIC RESOURCE RECOVERY
TSDf Alt EPA ID:	Not reported
TSDf Alt Name:	Not reported
Waste Code Description:	133 - Aqueous solution with 10% or more total organic residues
RCRA Code:	Not reported
Meth Code:	H061 - Fuel Blending Prior To Energy Recovery At Another Site
Quantity Tons:	0.1251
Waste Quantity:	30
Quantity Unit:	G
Additional Code 1:	Not reported
Additional Code 2:	Not reported
Additional Code 3:	Not reported
Additional Code 4:	Not reported
Additional Code 5:	Not reported
Shipment Date:	20100312

Map ID
Direction
Distance
Elevation

MAP FINDINGS

Site

Database(s)

EDR ID Number
EPA ID Number

INTERNATIONAL AUTO TECH INC (Continued)

S113037785

Creation Date: 12/3/2010 18:30:22
Receipt Date: 20100312
Manifest ID: 006490075JJK
Trans EPA ID: CAR000194837
Trans Name: PACIFIC COAST LACQUER
Trans 2 EPA ID: Not reported
Trans 2 Name: Not reported
TSDF EPA ID: CAD008252405
Trans Name: PACIFIC RESOURCE RECOVERY
TSDF Alt EPA ID: Not reported
TSDF Alt Name: Not reported
Waste Code Description: 133 - Aqueous solution with 10% or more total organic residues
RCRA Code: Not reported
Meth Code: H061 - Fuel Blending Prior To Energy Recovery At Another Site
Quantity Tons: 0.07506
Waste Quantity: 18
Quantity Unit: G
Additional Code 1: Not reported
Additional Code 2: Not reported
Additional Code 3: Not reported
Additional Code 4: Not reported
Additional Code 5: Not reported

Shipment Date: 20100129
Creation Date: 11/3/2010 18:30:37
Receipt Date: 20100202
Manifest ID: 006487469JJK
Trans EPA ID: CAR000194837
Trans Name: PACIFIC COAST LACQUER
Trans 2 EPA ID: Not reported
Trans 2 Name: Not reported
TSDF EPA ID: CAD008252405
Trans Name: PACIFIC RESOURCE RECOVERY
TSDF Alt EPA ID: Not reported
TSDF Alt Name: Not reported
Waste Code Description: 133 - Aqueous solution with 10% or more total organic residues
RCRA Code: Not reported
Meth Code: H061 - Fuel Blending Prior To Energy Recovery At Another Site
Quantity Tons: 0.0417
Waste Quantity: 10
Quantity Unit: G
Additional Code 1: Not reported
Additional Code 2: Not reported
Additional Code 3: Not reported
Additional Code 4: Not reported
Additional Code 5: Not reported

Shipment Date: 20100129
Creation Date: 11/3/2010 18:30:37
Receipt Date: 20100202
Manifest ID: 006487469JJK
Trans EPA ID: CAR000194837
Trans Name: PACIFIC COAST LACQUER
Trans 2 EPA ID: Not reported
Trans 2 Name: Not reported
TSDF EPA ID: CAD008252405
Trans Name: PACIFIC RESOURCE RECOVERY

Map ID
Direction
Distance
Elevation

MAP FINDINGS

Site

Database(s)

EDR ID Number
EPA ID Number

INTERNATIONAL AUTO TECH INC (Continued)

S113037785

TSDF Alt EPA ID: Not reported
TSDF Alt Name: Not reported
Waste Code Description: 221 - Waste oil and mixed oil
RCRA Code: Not reported
Meth Code: H061 - Fuel Blending Prior To Energy Recovery At Another Site
Quantity Tons: 0.1178
Waste Quantity: 31
Quantity Unit: G
Additional Code 1: Not reported
Additional Code 2: Not reported
Additional Code 3: Not reported
Additional Code 4: Not reported
Additional Code 5: Not reported

Shipment Date: 20100129
Creation Date: 11/3/2010 18:30:37
Receipt Date: 20100202
Manifest ID: 006487469JJK
Trans EPA ID: CAR000194837
Trans Name: PACIFIC COAST LACQUER
Trans 2 EPA ID: Not reported
Trans 2 Name: Not reported
TSDF EPA ID: CAD008252405
Trans Name: PACIFIC RESOURCE RECOVERY
TSDF Alt EPA ID: Not reported
TSDF Alt Name: Not reported
Waste Code Description: 133 - Aqueous solution with 10% or more total organic residues
RCRA Code: Not reported
Meth Code: H061 - Fuel Blending Prior To Energy Recovery At Another Site
Quantity Tons: 0.1251
Waste Quantity: 30
Quantity Unit: G
Additional Code 1: Not reported
Additional Code 2: Not reported
Additional Code 3: Not reported
Additional Code 4: Not reported
Additional Code 5: Not reported

Additional Info:

Year: 2001
Gen EPA ID: CAL000040299

Shipment Date: 20011210
Creation Date: 2/19/2002 0:00:00
Receipt Date: 20011210
Manifest ID: 21278435
Trans EPA ID: CAD982440364
Trans Name: Not reported
Trans 2 EPA ID: Not reported
Trans 2 Name: Not reported
TSDF EPA ID: CAD008302903
Trans Name: Not reported
TSDF Alt EPA ID: CAD008302903
TSDF Alt Name: Not reported
Waste Code Description: 214 - Unspecified solvent mixture
RCRA Code: D001
Meth Code: R01 - Recycler

Map ID
Direction
Distance
Elevation

MAP FINDINGS

Site

Database(s)

EDR ID Number
EPA ID Number

INTERNATIONAL AUTO TECH INC (Continued)

S113037785

Quantity Tons:	0.1008
Waste Quantity:	28
Quantity Unit:	G
Additional Code 1:	Not reported
Additional Code 2:	Not reported
Additional Code 3:	Not reported
Additional Code 4:	Not reported
Additional Code 5:	Not reported
Shipment Date:	20011112
Creation Date:	1/16/2002 0:00:00
Receipt Date:	20011112
Manifest ID:	21142202
Trans EPA ID:	CAD982440364
Trans Name:	Not reported
Trans 2 EPA ID:	Not reported
Trans 2 Name:	Not reported
TSDF EPA ID:	CAD008302903
Trans Name:	Not reported
TSDF Alt EPA ID:	CAD008302903
TSDF Alt Name:	Not reported
Waste Code Description:	214 - Unspecified solvent mixture
RCRA Code:	D001
Meth Code:	R01 - Recycler
Quantity Tons:	0.108
Waste Quantity:	30
Quantity Unit:	G
Additional Code 1:	Not reported
Additional Code 2:	Not reported
Additional Code 3:	Not reported
Additional Code 4:	Not reported
Additional Code 5:	Not reported
Shipment Date:	20011022
Creation Date:	1/16/2002 0:00:00
Receipt Date:	20011023
Manifest ID:	20756484
Trans EPA ID:	CAD982440364
Trans Name:	Not reported
Trans 2 EPA ID:	Not reported
Trans 2 Name:	Not reported
TSDF EPA ID:	CAD008302903
Trans Name:	Not reported
TSDF Alt EPA ID:	CAD008302903
TSDF Alt Name:	Not reported
Waste Code Description:	214 - Unspecified solvent mixture
RCRA Code:	D001
Meth Code:	R01 - Recycler
Quantity Tons:	0.1188
Waste Quantity:	33
Quantity Unit:	G
Additional Code 1:	Not reported
Additional Code 2:	Not reported
Additional Code 3:	Not reported
Additional Code 4:	Not reported
Additional Code 5:	Not reported

Map ID
Direction
Distance
Elevation

MAP FINDINGS

Site

Database(s)

EDR ID Number
EPA ID Number

INTERNATIONAL AUTO TECH INC (Continued)

S113037785

Shipment Date: 20010827
Creation Date: 10/3/2001 0:00:00
Receipt Date: 20010828
Manifest ID: 21142093
Trans EPA ID: CAD982440364
Trans Name: Not reported
Trans 2 EPA ID: Not reported
Trans 2 Name: Not reported
TSDF EPA ID: CAD008302903
Trans Name: Not reported
TSDF Alt EPA ID: Not reported
TSDF Alt Name: Not reported
Waste Code Description: 214 - Unspecified solvent mixture
RCRA Code: D001
Meth Code: R01 - Recycler
Quantity Tons: 0.144
Waste Quantity: 40
Quantity Unit: G
Additional Code 1: Not reported
Additional Code 2: Not reported
Additional Code 3: Not reported
Additional Code 4: Not reported
Additional Code 5: Not reported

Shipment Date: 20010716
Creation Date: 10/1/2001 0:00:00
Receipt Date: 20010716
Manifest ID: 21040996
Trans EPA ID: CAD982440364
Trans Name: Not reported
Trans 2 EPA ID: Not reported
Trans 2 Name: Not reported
TSDF EPA ID: CAD008302903
Trans Name: Not reported
TSDF Alt EPA ID: CAD008302903
TSDF Alt Name: Not reported
Waste Code Description: 214 - Unspecified solvent mixture
RCRA Code: D001
Meth Code: R01 - Recycler
Quantity Tons: 0.09
Waste Quantity: 25
Quantity Unit: G
Additional Code 1: Not reported
Additional Code 2: Not reported
Additional Code 3: Not reported
Additional Code 4: Not reported
Additional Code 5: Not reported

Shipment Date: 20010625
Creation Date: 8/14/2001 0:00:00
Receipt Date: 20010626
Manifest ID: 21040857
Trans EPA ID: CAD982440364
Trans Name: Not reported
Trans 2 EPA ID: Not reported
Trans 2 Name: Not reported
TSDF EPA ID: CAD008302903

Map ID
Direction
Distance
Elevation

MAP FINDINGS

Site

Database(s)

EDR ID Number
EPA ID Number

INTERNATIONAL AUTO TECH INC (Continued)

S113037785

Trans Name: Not reported
TSDF Alt EPA ID: Not reported
TSDF Alt Name: Not reported
Waste Code Description: 214 - Unspecified solvent mixture
RCRA Code: D001
Meth Code: R01 - Recycler
Quantity Tons: 0.09
Waste Quantity: 25
Quantity Unit: G
Additional Code 1: Not reported
Additional Code 2: Not reported
Additional Code 3: Not reported
Additional Code 4: Not reported
Additional Code 5: Not reported

Shipment Date: 20010525
Creation Date: 7/10/2001 0:00:00
Receipt Date: 20010530
Manifest ID: 20760690
Trans EPA ID: CAD982440364
Trans Name: Not reported
Trans 2 EPA ID: Not reported
Trans 2 Name: Not reported
TSDF EPA ID: CAD008302903
Trans Name: Not reported
TSDF Alt EPA ID: CAD008302903
TSDF Alt Name: Not reported
Waste Code Description: 214 - Unspecified solvent mixture
RCRA Code: D001
Meth Code: R01 - Recycler
Quantity Tons: 0.162
Waste Quantity: 45
Quantity Unit: G
Additional Code 1: Not reported
Additional Code 2: Not reported
Additional Code 3: Not reported
Additional Code 4: Not reported
Additional Code 5: Not reported

Shipment Date: 20010430
Creation Date: 6/20/2001 0:00:00
Receipt Date: 20010501
Manifest ID: 20760442
Trans EPA ID: CAD982440364
Trans Name: Not reported
Trans 2 EPA ID: Not reported
Trans 2 Name: Not reported
TSDF EPA ID: CAD008302903
Trans Name: Not reported
TSDF Alt EPA ID: Not reported
TSDF Alt Name: Not reported
Waste Code Description: 214 - Unspecified solvent mixture
RCRA Code: D001
Meth Code: R01 - Recycler
Quantity Tons: 0.1368
Waste Quantity: 38
Quantity Unit: G

Map ID
Direction
Distance
Elevation

MAP FINDINGS

Site

Database(s)

EDR ID Number
EPA ID Number

INTERNATIONAL AUTO TECH INC (Continued)

S113037785

Additional Code 1:	Not reported
Additional Code 2:	Not reported
Additional Code 3:	Not reported
Additional Code 4:	Not reported
Additional Code 5:	Not reported
Shipment Date:	20010402
Creation Date:	5/31/2001 0:00:00
Receipt Date:	20010404
Manifest ID:	20748712
Trans EPA ID:	CAD982440364
Trans Name:	Not reported
Trans 2 EPA ID:	Not reported
Trans 2 Name:	Not reported
TSDF EPA ID:	CAD008302903
Trans Name:	Not reported
TSDF Alt EPA ID:	CAD008302903
TSDF Alt Name:	Not reported
Waste Code Description:	214 - Unspecified solvent mixture
RCRA Code:	D001
Meth Code:	R01 - Recycler
Quantity Tons:	0.144
Waste Quantity:	40
Quantity Unit:	G
Additional Code 1:	Not reported
Additional Code 2:	Not reported
Additional Code 3:	Not reported
Additional Code 4:	Not reported
Additional Code 5:	Not reported
Shipment Date:	20010305
Creation Date:	4/30/2001 0:00:00
Receipt Date:	20010306
Manifest ID:	20486524
Trans EPA ID:	CAD982440364
Trans Name:	Not reported
Trans 2 EPA ID:	Not reported
Trans 2 Name:	Not reported
TSDF EPA ID:	CAD008302903
Trans Name:	Not reported
TSDF Alt EPA ID:	CAD008302903
TSDF Alt Name:	Not reported
Waste Code Description:	214 - Unspecified solvent mixture
RCRA Code:	D001
Meth Code:	R01 - Recycler
Quantity Tons:	0.144
Waste Quantity:	40
Quantity Unit:	G
Additional Code 1:	Not reported
Additional Code 2:	Not reported
Additional Code 3:	Not reported
Additional Code 4:	Not reported
Additional Code 5:	Not reported
Additional Info:	
Year:	2002
Gen EPA ID:	CAL000040299

Map ID
Direction
Distance
Elevation

MAP FINDINGS

Site

Database(s)

EDR ID Number
EPA ID Number

INTERNATIONAL AUTO TECH INC (Continued)

S113037785

Shipment Date: 20021216
Creation Date: 3/27/2003 18:31:27
Receipt Date: 20021217
Manifest ID: 22132574
Trans EPA ID: CAD982440364
Trans Name: Not reported
Trans 2 EPA ID: Not reported
Trans 2 Name: Not reported
TSDF EPA ID: CAD008302903
Trans Name: Not reported
TSDF Alt EPA ID: Not reported
TSDF Alt Name: Not reported
Waste Code Description: 214 - Unspecified solvent mixture
RCRA Code: D001
Meth Code: R01 - Recycler
Quantity Tons: 0.1332
Waste Quantity: 37
Quantity Unit: G
Additional Code 1: Not reported
Additional Code 2: Not reported
Additional Code 3: Not reported
Additional Code 4: Not reported
Additional Code 5: Not reported

Shipment Date: 20021118
Creation Date: 2/13/2003 18:31:35
Receipt Date: 20021118
Manifest ID: 21979590
Trans EPA ID: CAD982440364
Trans Name: Not reported
Trans 2 EPA ID: Not reported
Trans 2 Name: Not reported
TSDF EPA ID: CAD008302903
Trans Name: Not reported
TSDF Alt EPA ID: Not reported
TSDF Alt Name: Not reported
Waste Code Description: 214 - Unspecified solvent mixture
RCRA Code: D001
Meth Code: R01 - Recycler
Quantity Tons: 0.126
Waste Quantity: 35
Quantity Unit: G
Additional Code 1: Not reported
Additional Code 2: Not reported
Additional Code 3: Not reported
Additional Code 4: Not reported
Additional Code 5: Not reported

Shipment Date: 20021028
Creation Date: 2/18/2003 18:31:24
Receipt Date: 20021030
Manifest ID: 21979443
Trans EPA ID: CAD982440364
Trans Name: Not reported
Trans 2 EPA ID: Not reported
Trans 2 Name: Not reported
TSDF EPA ID: CAD008302903

Map ID
Direction
Distance
Elevation

MAP FINDINGS

Site

Database(s)

EDR ID Number
EPA ID Number

INTERNATIONAL AUTO TECH INC (Continued)

S113037785

Trans Name: Not reported
TSDF Alt EPA ID: Not reported
TSDF Alt Name: Not reported
Waste Code Description: 214 - Unspecified solvent mixture
RCRA Code: D001
Meth Code: R01 - Recycler
Quantity Tons: 0.144
Waste Quantity: 40
Quantity Unit: G
Additional Code 1: Not reported
Additional Code 2: Not reported
Additional Code 3: Not reported
Additional Code 4: Not reported
Additional Code 5: Not reported

Shipment Date: 20021007
Creation Date: 2/11/2003 18:31:24
Receipt Date: 20021008
Manifest ID: 21979297
Trans EPA ID: CAD982440364
Trans Name: Not reported
Trans 2 EPA ID: Not reported
Trans 2 Name: Not reported
TSDF EPA ID: CAD008302903
Trans Name: Not reported
TSDF Alt EPA ID: Not reported
TSDF Alt Name: Not reported
Waste Code Description: 214 - Unspecified solvent mixture
RCRA Code: D001
Meth Code: R01 - Recycler
Quantity Tons: 0.1188
Waste Quantity: 33
Quantity Unit: G
Additional Code 1: Not reported
Additional Code 2: Not reported
Additional Code 3: Not reported
Additional Code 4: Not reported
Additional Code 5: Not reported

Shipment Date: 20020916
Creation Date: 1/27/2003 18:32:25
Receipt Date: 20020917
Manifest ID: 21622820
Trans EPA ID: CAD982440364
Trans Name: Not reported
Trans 2 EPA ID: Not reported
Trans 2 Name: Not reported
TSDF EPA ID: CAD008302903
Trans Name: Not reported
TSDF Alt EPA ID: Not reported
TSDF Alt Name: Not reported
Waste Code Description: 214 - Unspecified solvent mixture
RCRA Code: D001
Meth Code: R01 - Recycler
Quantity Tons: 0.1008
Waste Quantity: 28
Quantity Unit: G

Map ID
Direction
Distance
Elevation

MAP FINDINGS

Site

Database(s)

EDR ID Number
EPA ID Number

INTERNATIONAL AUTO TECH INC (Continued)

S113037785

Additional Code 1:	Not reported
Additional Code 2:	Not reported
Additional Code 3:	Not reported
Additional Code 4:	Not reported
Additional Code 5:	Not reported
Shipment Date:	20020826
Creation Date:	3/14/2003 18:31:30
Receipt Date:	20020828
Manifest ID:	21988273
Trans EPA ID:	CAD982440364
Trans Name:	Not reported
Trans 2 EPA ID:	Not reported
Trans 2 Name:	Not reported
TSDF EPA ID:	CAD008302903
Trans Name:	Not reported
TSDF Alt EPA ID:	Not reported
TSDF Alt Name:	Not reported
Waste Code Description:	214 - Unspecified solvent mixture
RCRA Code:	D001
Meth Code:	R01 - Recycler
Quantity Tons:	0.1008
Waste Quantity:	28
Quantity Unit:	G
Additional Code 1:	Not reported
Additional Code 2:	Not reported
Additional Code 3:	Not reported
Additional Code 4:	Not reported
Additional Code 5:	Not reported
Shipment Date:	20020729
Creation Date:	1/21/2003 18:30:55
Receipt Date:	20020731
Manifest ID:	21988106
Trans EPA ID:	CAD982440364
Trans Name:	Not reported
Trans 2 EPA ID:	Not reported
Trans 2 Name:	Not reported
TSDF EPA ID:	CAD008302903
Trans Name:	Not reported
TSDF Alt EPA ID:	Not reported
TSDF Alt Name:	Not reported
Waste Code Description:	214 - Unspecified solvent mixture
RCRA Code:	D001
Meth Code:	R01 - Recycler
Quantity Tons:	0.1008
Waste Quantity:	28
Quantity Unit:	G
Additional Code 1:	Not reported
Additional Code 2:	Not reported
Additional Code 3:	Not reported
Additional Code 4:	Not reported
Additional Code 5:	Not reported
Shipment Date:	20020708
Creation Date:	2/7/2003 18:31:14
Receipt Date:	20020710

Map ID
Direction
Distance
Elevation

MAP FINDINGS

Site

Database(s)

EDR ID Number
EPA ID Number

INTERNATIONAL AUTO TECH INC (Continued)

S113037785

Manifest ID: 21623422
Trans EPA ID: CAD982440364
Trans Name: Not reported
Trans 2 EPA ID: Not reported
Trans 2 Name: Not reported
TSDF EPA ID: CAD008302903
Trans Name: Not reported
TSDF Alt EPA ID: Not reported
TSDF Alt Name: Not reported
Waste Code Description: 214 - Unspecified solvent mixture
RCRA Code: D001
Meth Code: R01 - Recycler
Quantity Tons: 0.09
Waste Quantity: 25
Quantity Unit: G
Additional Code 1: Not reported
Additional Code 2: Not reported
Additional Code 3: Not reported
Additional Code 4: Not reported
Additional Code 5: Not reported

Shipment Date: 20020620
Creation Date: 8/29/2002 18:31:16
Receipt Date: 20020624
Manifest ID: 21623307
Trans EPA ID: CAD982440364
Trans Name: Not reported
Trans 2 EPA ID: Not reported
Trans 2 Name: Not reported
TSDF EPA ID: CAD008302903
Trans Name: Not reported
TSDF Alt EPA ID: Not reported
TSDF Alt Name: Not reported
Waste Code Description: 214 - Unspecified solvent mixture
RCRA Code: D001
Meth Code: R01 - Recycler
Quantity Tons: 0.0972
Waste Quantity: 27
Quantity Unit: G
Additional Code 1: Not reported
Additional Code 2: Not reported
Additional Code 3: Not reported
Additional Code 4: Not reported
Additional Code 5: Not reported

Shipment Date: 20020524
Creation Date: 7/19/2002 16:09:28
Receipt Date: 20020528
Manifest ID: 21617525
Trans EPA ID: CAD982440364
Trans Name: Not reported
Trans 2 EPA ID: Not reported
Trans 2 Name: Not reported
TSDF EPA ID: CAD008302903
Trans Name: Not reported
TSDF Alt EPA ID: Not reported
TSDF Alt Name: Not reported

Map ID
Direction
Distance
Elevation

MAP FINDINGS

Site

Database(s)

EDR ID Number
EPA ID Number

INTERNATIONAL AUTO TECH INC (Continued)

S113037785

Waste Code Description: 214 - Unspecified solvent mixture
RCRA Code: D001
Meth Code: R01 - Recycler
Quantity Tons: 0.108
Waste Quantity: 30
Quantity Unit: G
Additional Code 1: Not reported
Additional Code 2: Not reported
Additional Code 3: Not reported
Additional Code 4: Not reported
Additional Code 5: Not reported

Additional Info:

Year: 2011
Gen EPA ID: CAL000040299

Shipment Date: 20110921
Creation Date: 3/22/2012 20:30:33
Receipt Date: 20110921
Manifest ID: 008712711JJK
Trans EPA ID: CAR000194837
Trans Name: PACIFIC COAST LACQUER
Trans 2 EPA ID: Not reported
Trans 2 Name: Not reported
TSDf EPA ID: CAD008252405
Trans Name: PACIFIC RESOURCE RECOVERY
TSDf Alt EPA ID: Not reported
TSDf Alt Name: Not reported
Waste Code Description: 133 - Aqueous solution with 10% or more total organic residues
RCRA Code: Not reported
Meth Code: H061 - Fuel Blending Prior To Energy Recovery At Another Site
Quantity Tons: 0.12093
Waste Quantity: 29
Quantity Unit: G
Additional Code 1: Not reported
Additional Code 2: Not reported
Additional Code 3: Not reported
Additional Code 4: Not reported
Additional Code 5: Not reported

Shipment Date: 20110225
Creation Date: 8/26/2011 18:30:13
Receipt Date: 20110225
Manifest ID: 007419417JJK
Trans EPA ID: CAR000194837
Trans Name: PACIFIC COAST LACQUER
Trans 2 EPA ID: Not reported
Trans 2 Name: Not reported
TSDf EPA ID: CAD008252405
Trans Name: PACIFIC RESOURCE RECOVERY
TSDf Alt EPA ID: Not reported
TSDf Alt Name: Not reported
Waste Code Description: 133 - Aqueous solution with 10% or more total organic residues
RCRA Code: Not reported
Meth Code: H061 - Fuel Blending Prior To Energy Recovery At Another Site
Quantity Tons: 0.1251
Waste Quantity: 30

Map ID
Direction
Distance
Elevation

MAP FINDINGS

Site

Database(s)

EDR ID Number
EPA ID Number

INTERNATIONAL AUTO TECH INC (Continued)

S113037785

Quantity Unit: G
Additional Code 1: Not reported
Additional Code 2: Not reported
Additional Code 3: Not reported
Additional Code 4: Not reported
Additional Code 5: Not reported

Additional Info:

Year: 1993
Gen EPA ID: CAL000040299

Shipment Date: 19930607
Creation Date: 3/28/1996 0:00:00
Receipt Date: 19930607
Manifest ID: 92597611
Trans EPA ID: CAD008252405
Trans Name: Not reported
Trans 2 EPA ID: Not reported
Trans 2 Name: Not reported
TSDF EPA ID: CAD008252405
Trans Name: Not reported
TSDF Alt EPA ID: CAD008252405
TSDF Alt Name: Not reported
Waste Code Description: 214 - Unspecified solvent mixture
RCRA Code: Not reported
Meth Code: R01 - Recycler
Quantity Tons: 0.072
Waste Quantity: 20
Quantity Unit: G
Additional Code 1: Not reported
Additional Code 2: Not reported
Additional Code 3: Not reported
Additional Code 4: Not reported
Additional Code 5: Not reported

Shipment Date: 19930504
Creation Date: 9/9/1995 0:00:00
Receipt Date: 19930504
Manifest ID: 92514957
Trans EPA ID: CAD008252405
Trans Name: Not reported
Trans 2 EPA ID: Not reported
Trans 2 Name: Not reported
TSDF EPA ID: CAD008252405
Trans Name: Not reported
TSDF Alt EPA ID: Not reported
TSDF Alt Name: Not reported
Waste Code Description: 214 - Unspecified solvent mixture
RCRA Code: Not reported
Meth Code: R01 - Recycler
Quantity Tons: 0.0792
Waste Quantity: 22
Quantity Unit: G
Additional Code 1: Not reported
Additional Code 2: Not reported
Additional Code 3: Not reported
Additional Code 4: Not reported

Map ID
Direction
Distance
Elevation

MAP FINDINGS

Site

Database(s)

EDR ID Number
EPA ID Number

INTERNATIONAL AUTO TECH INC (Continued)

S113037785

Additional Code 5:	Not reported
Shipment Date:	19930330
Creation Date:	9/6/1995 0:00:00
Receipt Date:	19930330
Manifest ID:	92040602
Trans EPA ID:	CAD008252405
Trans Name:	Not reported
Trans 2 EPA ID:	Not reported
Trans 2 Name:	Not reported
TSDF EPA ID:	CAD008252405
Trans Name:	Not reported
TSDF Alt EPA ID:	Not reported
TSDF Alt Name:	Not reported
Waste Code Description:	214 - Unspecified solvent mixture
RCRA Code:	Not reported
Meth Code:	R01 - Recycler
Quantity Tons:	0.0792
Waste Quantity:	22
Quantity Unit:	G
Additional Code 1:	Not reported
Additional Code 2:	Not reported
Additional Code 3:	Not reported
Additional Code 4:	Not reported
Additional Code 5:	Not reported
Shipment Date:	19930118
Creation Date:	9/15/1995 0:00:00
Receipt Date:	19930118
Manifest ID:	92033080
Trans EPA ID:	CAD008252405
Trans Name:	Not reported
Trans 2 EPA ID:	Not reported
Trans 2 Name:	Not reported
TSDF EPA ID:	CAD008252405
Trans Name:	Not reported
TSDF Alt EPA ID:	CAD008252405
TSDF Alt Name:	Not reported
Waste Code Description:	214 - Unspecified solvent mixture
RCRA Code:	Not reported
Meth Code:	R01 - Recycler
Quantity Tons:	0.09
Waste Quantity:	25
Quantity Unit:	G
Additional Code 1:	Not reported
Additional Code 2:	Not reported
Additional Code 3:	Not reported
Additional Code 4:	Not reported
Additional Code 5:	Not reported
Additional Info:	
Year:	2000
Gen EPA ID:	CAL000040299
Shipment Date:	20001211
Creation Date:	1/24/2001 0:00:00
Receipt Date:	20001211

Map ID
Direction
Distance
Elevation

MAP FINDINGS

Site

Database(s)

EDR ID Number
EPA ID Number

INTERNATIONAL AUTO TECH INC (Continued)

S113037785

Manifest ID:	20486423
Trans EPA ID:	CAD982440364
Trans Name:	Not reported
Trans 2 EPA ID:	Not reported
Trans 2 Name:	Not reported
TSDF EPA ID:	CAD008302903
Trans Name:	Not reported
TSDF Alt EPA ID:	Not reported
TSDF Alt Name:	Not reported
Waste Code Description:	214 - Unspecified solvent mixture
RCRA Code:	D001
Meth Code:	R01 - Recycler
Quantity Tons:	0.1152
Waste Quantity:	32
Quantity Unit:	G
Additional Code 1:	Not reported
Additional Code 2:	Not reported
Additional Code 3:	Not reported
Additional Code 4:	Not reported
Additional Code 5:	Not reported
Shipment Date:	20001113
Creation Date:	1/9/2001 0:00:00
Receipt Date:	20001114
Manifest ID:	20489901
Trans EPA ID:	CAD982440364
Trans Name:	Not reported
Trans 2 EPA ID:	Not reported
Trans 2 Name:	Not reported
TSDF EPA ID:	CAD008302903
Trans Name:	Not reported
TSDF Alt EPA ID:	Not reported
TSDF Alt Name:	Not reported
Waste Code Description:	214 - Unspecified solvent mixture
RCRA Code:	D001
Meth Code:	R01 - Recycler
Quantity Tons:	0.1008
Waste Quantity:	28
Quantity Unit:	G
Additional Code 1:	Not reported
Additional Code 2:	Not reported
Additional Code 3:	Not reported
Additional Code 4:	Not reported
Additional Code 5:	Not reported
Shipment Date:	20001016
Creation Date:	12/8/2000 0:00:00
Receipt Date:	20001017
Manifest ID:	20489702
Trans EPA ID:	CAD982440364
Trans Name:	Not reported
Trans 2 EPA ID:	Not reported
Trans 2 Name:	Not reported
TSDF EPA ID:	CAD008302903
Trans Name:	Not reported
TSDF Alt EPA ID:	CAD008302903
TSDF Alt Name:	Not reported

Map ID
Direction
Distance
Elevation

MAP FINDINGS

Site

Database(s)

EDR ID Number
EPA ID Number

INTERNATIONAL AUTO TECH INC (Continued)

S113037785

Waste Code Description: 214 - Unspecified solvent mixture
RCRA Code: D001
Meth Code: R01 - Recycler
Quantity Tons: 0.0972
Waste Quantity: 27
Quantity Unit: G
Additional Code 1: Not reported
Additional Code 2: Not reported
Additional Code 3: Not reported
Additional Code 4: Not reported
Additional Code 5: Not reported

Shipment Date: 20000918
Creation Date: 10/30/2000 0:00:00
Receipt Date: 20000919
Manifest ID: 20174718
Trans EPA ID: CAD982440364
Trans Name: Not reported
Trans 2 EPA ID: Not reported
Trans 2 Name: Not reported
TSDF EPA ID: CAD008302903
Trans Name: Not reported
TSDF Alt EPA ID: CAD008302903
TSDF Alt Name: Not reported
Waste Code Description: 214 - Unspecified solvent mixture
RCRA Code: D001
Meth Code: R01 - Recycler
Quantity Tons: 0.108
Waste Quantity: 30
Quantity Unit: G
Additional Code 1: Not reported
Additional Code 2: Not reported
Additional Code 3: Not reported
Additional Code 4: Not reported
Additional Code 5: Not reported

Shipment Date: 20000821
Creation Date: 10/23/2000 0:00:00
Receipt Date: 20000823
Manifest ID: 20174566
Trans EPA ID: CAD982440364
Trans Name: Not reported
Trans 2 EPA ID: Not reported
Trans 2 Name: Not reported
TSDF EPA ID: CAD008302903
Trans Name: Not reported
TSDF Alt EPA ID: Not reported
TSDF Alt Name: Not reported
Waste Code Description: 214 - Unspecified solvent mixture
RCRA Code: D001
Meth Code: R01 - Recycler
Quantity Tons: 0.126
Waste Quantity: 35
Quantity Unit: G
Additional Code 1: Not reported
Additional Code 2: Not reported
Additional Code 3: Not reported

Map ID
Direction
Distance
Elevation

MAP FINDINGS

Site

Database(s)

EDR ID Number
EPA ID Number

INTERNATIONAL AUTO TECH INC (Continued)

S113037785

Additional Code 4:	Not reported
Additional Code 5:	Not reported
Shipment Date:	20000724
Creation Date:	9/11/2000 0:00:00
Receipt Date:	20000725
Manifest ID:	20174449
Trans EPA ID:	CAD982440364
Trans Name:	Not reported
Trans 2 EPA ID:	Not reported
Trans 2 Name:	Not reported
TSDF EPA ID:	CAD008302903
Trans Name:	Not reported
TSDF Alt EPA ID:	CAD008302903
TSDF Alt Name:	Not reported
Waste Code Description:	214 - Unspecified solvent mixture
RCRA Code:	D001
Meth Code:	R01 - Recycler
Quantity Tons:	0.09
Waste Quantity:	25
Quantity Unit:	G
Additional Code 1:	Not reported
Additional Code 2:	Not reported
Additional Code 3:	Not reported
Additional Code 4:	Not reported
Additional Code 5:	Not reported
Shipment Date:	20000626
Creation Date:	8/14/2000 0:00:00
Receipt Date:	20000627
Manifest ID:	20171253
Trans EPA ID:	CAD982440364
Trans Name:	Not reported
Trans 2 EPA ID:	Not reported
Trans 2 Name:	Not reported
TSDF EPA ID:	CAD008302903
Trans Name:	Not reported
TSDF Alt EPA ID:	CAD008302903
TSDF Alt Name:	Not reported
Waste Code Description:	214 - Unspecified solvent mixture
RCRA Code:	D001
Meth Code:	R01 - Recycler
Quantity Tons:	0.1368
Waste Quantity:	38
Quantity Unit:	G
Additional Code 1:	Not reported
Additional Code 2:	Not reported
Additional Code 3:	Not reported
Additional Code 4:	Not reported
Additional Code 5:	Not reported
Shipment Date:	20000526
Creation Date:	7/12/2000 0:00:00
Receipt Date:	20000531
Manifest ID:	99638228
Trans EPA ID:	CAD982440364
Trans Name:	Not reported

Map ID
Direction
Distance
Elevation

MAP FINDINGS

Site

Database(s)

EDR ID Number
EPA ID Number

INTERNATIONAL AUTO TECH INC (Continued)

S113037785

Trans 2 EPA ID: Not reported
Trans 2 Name: Not reported
TSDF EPA ID: CAD008302903
Trans Name: Not reported
TSDF Alt EPA ID: Not reported
TSDF Alt Name: Not reported
Waste Code Description: 214 - Unspecified solvent mixture
RCRA Code: D001
Meth Code: R01 - Recycler
Quantity Tons: 0.108
Waste Quantity: 30
Quantity Unit: G
Additional Code 1: Not reported
Additional Code 2: Not reported
Additional Code 3: Not reported
Additional Code 4: Not reported
Additional Code 5: Not reported

Shipment Date: 20000501
Creation Date: 6/21/2000 0:00:00
Receipt Date: 20000502
Manifest ID: 99638103
Trans EPA ID: CAD982440364
Trans Name: Not reported
Trans 2 EPA ID: Not reported
Trans 2 Name: Not reported
TSDF EPA ID: CAD008302903
Trans Name: Not reported
TSDF Alt EPA ID: CAD008302903
TSDF Alt Name: Not reported
Waste Code Description: 214 - Unspecified solvent mixture
RCRA Code: D001
Meth Code: R01 - Recycler
Quantity Tons: 0.1044
Waste Quantity: 29
Quantity Unit: G
Additional Code 1: Not reported
Additional Code 2: Not reported
Additional Code 3: Not reported
Additional Code 4: Not reported
Additional Code 5: Not reported

Shipment Date: 20000403
Creation Date: 5/30/2000 0:00:00
Receipt Date: 20000404
Manifest ID: 99733445
Trans EPA ID: CAD982440364
Trans Name: Not reported
Trans 2 EPA ID: Not reported
Trans 2 Name: Not reported
TSDF EPA ID: CAD008302903
Trans Name: Not reported
TSDF Alt EPA ID: CAD008302903
TSDF Alt Name: Not reported
Waste Code Description: 214 - Unspecified solvent mixture
RCRA Code: D001
Meth Code: R01 - Recycler

Map ID
Direction
Distance
Elevation

MAP FINDINGS

Site

Database(s)

EDR ID Number
EPA ID Number

INTERNATIONAL AUTO TECH INC (Continued)

S113037785

Quantity Tons: 0.1332
Waste Quantity: 37
Quantity Unit: G
Additional Code 1: Not reported
Additional Code 2: Not reported
Additional Code 3: Not reported
Additional Code 4: Not reported
Additional Code 5: Not reported

Additional Info:

Year: 2013
Gen EPA ID: CAL000040299

Shipment Date: 20130815
Creation Date: 2/12/2014 22:15:06
Receipt Date: 20130815
Manifest ID: 011612317JJK
Trans EPA ID: CAD008252405
Trans Name: PACIFIC RESOURCE RECOVERY SERVICES
Trans 2 EPA ID: Not reported
Trans 2 Name: Not reported
TSDF EPA ID: CAD008252405
Trans Name: PACIFIC RESOURCE RECOVERY SERVICES
TSDF Alt EPA ID: Not reported
TSDF Alt Name: Not reported
Waste Code Description: 133 - Aqueous solution with 10% or more total organic residues
RCRA Code: Not reported
Meth Code: H061 - Fuel Blending Prior To Energy Recovery At Another Site
Quantity Tons: 0.07506
Waste Quantity: 18
Quantity Unit: G
Additional Code 1: Not reported
Additional Code 2: Not reported
Additional Code 3: Not reported
Additional Code 4: Not reported
Additional Code 5: Not reported

CERS:

Name: GOLDEN TOUCH AUTO PAINT & BODY
Address: 8151 KATELLA AVE STE
City,State,Zip: STANTON, CA 90680
Site ID: 416760
CERS ID: 10540894
CERS Description: Chemical Storage Facilities

Violations:

Site ID: 416760
Site Name: GOLDEN TOUCH AUTO PAINT & BODY
Violation Date: 10-16-2014
Citation: HSC 6.95 25508(a)(1) - California Health and Safety Code, Chapter 6.95, Section(s) 25508(a)(1)
Violation Description: Failure to complete and electronically submit hazardous material inventory information for all reportable hazardous materials on site at or above reportable quantities.
Violation Notes: Returned to compliance on 06/07/2017.
Violation Division: Orange County Environmental Health
Violation Program: HMRRP

Map ID
Direction
Distance
Elevation

MAP FINDINGS

Site

Database(s)

EDR ID Number
EPA ID Number

INTERNATIONAL AUTO TECH INC (Continued)

S113037785

Violation Source: CERS

Site ID: 416760
Site Name: GOLDEN TOUCH AUTO PAINT & BODY
Violation Date: 07-02-2014
Citation: 22 CCR 12 66262.34(f) - California Code of Regulations, Title 22, Chapter 12, Section(s) 66262.34(f)
Violation Description: Failure to properly label hazardous waste accumulation containers with the following requirements: "Hazardous Waste", name and address of the generator, physical and chemical characteristics of the Hazardous Waste, and starting accumulation date.
Violation Notes: Returned to compliance on 07/02/2014. HW containers containers had hazardous waste labels but the beginning dates of accumulation were faded. New dates were added and the violation was abated
Violation Division: Orange County Environmental Health
Violation Program: HW
Violation Source: CERS

Site ID: 416760
Site Name: GOLDEN TOUCH AUTO PAINT & BODY
Violation Date: 10-16-2014
Citation: HSC 6.95 25508(d) - California Health and Safety Code, Chapter 6.95, Section(s) 25508(d)
Violation Description: Failure to complete and/or electronically submit a business plan when storing/handling a hazardous material at or above reportable quantities.
Violation Notes: Returned to compliance on 06/07/2017.
Violation Division: Orange County Environmental Health
Violation Program: HMRRP
Violation Source: CERS

Evaluation:

Eval General Type: Compliance Evaluation Inspection
Eval Date: 06-07-2017
Violations Found: No
Eval Type: Routine done by local agency
Eval Notes: INSPECTOR COMMENTS: On site for a routine Hazardous Materials and Business Emergency Plan (HMBEP) inspection. Consent to enter and inspect was given by Willy Valdez, Body Shop Manager, and Maria Garcia, Office Manager. Observed the facility and inspected hazardous materials storage. The following materials were observed in amounts that meet or exceed the minimum volumes required for disclosure: - Used Oil, 165 gallons - Motor Oil, 55 gallons - Waste Antifreeze, 55 gallons - Lacquer thinner, 55 gallons - Waste lacquer thinner, 55 gallons The facility had submitted their HMBEP to Esubmit, but our file transfer from Esubmit to CERS (California Environmental Reporting System) did not transfer the facility's HMBEP submission. Today I worked with Maria on completing and submitting the facility's HMBEP. The facility still had open violations from 2014 for not submitting an adequate hazardous materials disclosure and business emergency plan. The submission will be [Truncated]
Eval Division: Orange County Environmental Health
Eval Program: HMRRP
Eval Source: CERS

Eval General Type: Compliance Evaluation Inspection
Eval Date: 06-07-2017

Map ID
Direction
Distance
Elevation

MAP FINDINGS

Site

Database(s)

EDR ID Number
EPA ID Number

INTERNATIONAL AUTO TECH INC (Continued)

S113037785

Violations Found:	No
Eval Type:	Routine done by local agency
Eval Notes:	INSPECTOR COMMENTS: On site for a routine Hazardous Waste inspection. Consent to inspect and take any necessary photos was given by Willy Valdez, Body Shop Manager. Confirmed ownership of the facility is under International Auto Tech, Inc., and the facility has 20 employees. Walked throughout the facility and observed hazardous waste storage areas. Containers were closed and properly labeled. Manifests were available for review. The facility's EPA ID number is active. Employees are trained. Emergency plan is posted in the office. The facility's dumpster was observed and there were no signs of illegal disposal. No hazardous waste violations were observed this date. A copy of this inspection report was sent to goldentouchautocenter@hotmail.com.
Eval Division:	Orange County Environmental Health
Eval Program:	HW
Eval Source:	CERS
Eval General Type:	Other/Unknown
Eval Date:	06-07-2017
Violations Found:	No
Eval Type:	Other, not routine, done by local agency
Eval Notes:	Reviewed the facility's CERS HMBEP Submission. All submittal elements were accepted this date, HMBEP violations corrected this date. No outstanding violations remain.
Eval Division:	Orange County Environmental Health
Eval Program:	HMRRP
Eval Source:	CERS
Eval General Type:	Compliance Evaluation Inspection
Eval Date:	07-02-2014
Violations Found:	Yes
Eval Type:	Routine done by local agency
Eval Notes:	Mark Sutphin On-site for routine inspection. Permission to enter, inspect, and take photographs granted by George Garcia this date. Facility generates waste oil, coolant, filters waste thinner/paint, and water based paint waste. Hazardous Waste receipts made available and reviewed. HW containers had hazardous waste labels but the beginning dates of accumulation were faded. New dates were added. Emergency numbers posted
Eval Division:	Orange County Environmental Health
Eval Program:	HW
Eval Source:	CERS
Eval General Type:	Other/Unknown
Eval Date:	07-03-2014
Violations Found:	No
Eval Type:	Other, not routine, done by local agency
Eval Notes:	copy of 7-2-14 inspection report emailed to facility
Eval Division:	Orange County Environmental Health
Eval Program:	HW
Eval Source:	CERS
Eval General Type:	Other/Unknown
Eval Date:	05-26-2015
Violations Found:	No
Eval Type:	Other, not routine, done by local agency

Map ID
Direction
Distance
Elevation

MAP FINDINGS

Site

Database(s)

EDR ID Number
EPA ID Number

INTERNATIONAL AUTO TECH INC (Continued)

S113037785

Eval Notes: review for BEP
Eval Division: Orange County Environmental Health
Eval Program: HW
Eval Source: CERS

Eval General Type: Other/Unknown
Eval Date: 05-26-2015
Violations Found: No
Eval Type: Other, not routine, done by local agency
Eval Notes: The following submission was declined due to the following: Business Activities: Mark Hazardous Materials. Chemical Description: Acetone: Common Name: Please mark Waste Acetone Fire Code class: Please mark Flammable Class IB Fed Haz Code: mark Fire, Acute and Chronic Storage Temp is ambient Storage Press is ambient Emergency Plan fill out the following: Prevention, mitigation, abatement, evacuation, BEP copies and Training. Map: ANY MAP MISSING THE FOLLOWING REQUIRED ITEMS, WILL BE REJECTED: Site Layout Site Orientation (North, South, etc.) Loading Areas Internal Roads Adjacent Streets Storm Drains and Sewers Access and Exit Points Emergency Shutoffs Evacuation Staging Areas Hazardous Material Storage Areas Hazardous Material Handling Areas Emergency Response Equipment The labels and writing should be readable from left to right Facility Location of each hazardous material storage area Location of each hazardous [Truncated]

Eval Division: Orange County Environmental Health
Eval Program: HMRRP
Eval Source: CERS

Eval General Type: Other/Unknown
Eval Date: 06-07-2016
Violations Found: No
Eval Type: Other, not routine, done by local agency
Eval Notes: Not all changes made Declined submission. The following submission was declined due to the following: Business Activities: Mark Hazardous Materials. Chemical Description: Acetone: Fire Code class: Please mark Flammable Class IB Maximum daily amount; 55 gallons Emergency Plan fill out the following: Prevention, mitigation, abatement, evacuation, BEP copies and Training. Map: ANY MAP MISSING THE FOLLOWING REQUIRED ITEMS, WILL BE REJECTED: Site Layout Site Orientation (North, South, etc.) Loading Areas Internal Roads Adjacent Streets Storm Drains and Sewers Access and Exit Points Emergency Shutoffs Evacuation Staging Areas Hazardous Material Storage Areas Hazardous Material Handling Areas Emergency Response Equipment The labels and writing should be readable from left to right Facility Location of each hazardous material storage area Location of each hazardous material handling area Location of emergency response [Truncated]

Eval Division: Orange County Environmental Health
Eval Program: HMRRP
Eval Source: CERS

Eval General Type: Other/Unknown
Eval Date: 10-16-2014
Violations Found: Yes
Eval Type: Other, not routine, done by local agency
Eval Notes: Orange County Environmental Health as the Certified Unified Program Agency (OC CUPA) is the administrating agency for the Hazardous Materials Disclosure and Business Emergency Plan programs (HMD/BEP) previously administered by the Orange County Fire Authority. During

Map ID
Direction
Distance
Elevation

MAP FINDINGS

Site

Database(s)

EDR ID Number
EPA ID Number

INTERNATIONAL AUTO TECH INC (Continued)

S113037785

the months of August and December of 2013, the OC CUPA sent out letters to regulated businesses requesting them to electronically submit their HMD/BEP forms. Electronic submission of these forms is a legal requirement. Failure to submit HMD/BEP forms is in violation of the California Health & Safety Code Chapter 6.95. According to our records there is no electronic submission for this facility. Please go to www.esubmit.ocgov.com to request a username and password and submit your HMD/BEP forms within the next 30 days. Businesses may also submit forms via the California Environmental Reporting System. Please verify that all owner information that is prepopulated on the E-Submit Portal is still [Truncated]

Eval Division: Orange County Environmental Health
Eval Program: HMRRP
Eval Source: CERS

Eval General Type: Compliance Evaluation Inspection
Eval Date: 11-24-2020
Violations Found: No
Eval Type: Routine done by local agency
Eval Notes: INSPECTOR COMMENT: On site for a routine hazardous waste inspection. Walked throughout the facility. Observed hazardous waste storage areas. Containers are closed and are properly labeled. Employees are reported to be trained. Manifests were available for review. TTLC test results, dated 11/28/2019, for the paint booth filters were available for review. Waste paint booth filters were tested and determined to be non-hazardous. Please keep test results as a reference. Please note a change of process will trigger a new hazardous waste determination. Facility generates the following waste streams: - Waste Oil - Drained Used Waste Oil Filter - Paint Waste Emergency plan is available on site. No hazardous waste or universal waste observed in the dumpster/enclosure area. No hazardous waste violation observed this date.

Eval Division: Orange County Environmental Health
Eval Program: HW
Eval Source: CERS

Eval General Type: Compliance Evaluation Inspection
Eval Date: 11-24-2020
Violations Found: No
Eval Type: Routine done by local agency
Eval Notes: INSPECTOR COMMENT: The following hazardous materials were stored on site over reportable quantities: - Motor Oil - Waste Oil - Acetone - Waste Acetone

Eval Division: Orange County Environmental Health
Eval Program: HMRRP
Eval Source: CERS

Eval General Type: Other/Unknown
Eval Date: 12-21-2017
Violations Found: No
Eval Type: Other, not routine, done by local agency
Eval Notes: Reviewed the facility's CERS HMBEP Submission. All HMBEP Submittal forms accepted.

Eval Division: Orange County Environmental Health
Eval Program: HMRRP
Eval Source: CERS

Map ID
Direction
Distance
Elevation

MAP FINDINGS

Site

Database(s)

EDR ID Number
EPA ID Number

INTERNATIONAL AUTO TECH INC (Continued)

S113037785

Affiliation:

Affiliation Type Desc: Environmental Contact
Entity Name: Willy Valdez
Entity Title: Not reported
Affiliation Address: 8151 KATELLA AVE STE
Affiliation City: STANTON
Affiliation State: CA
Affiliation Country: Not reported
Affiliation Zip: 90680
Affiliation Phone: Not reported

Affiliation Type Desc: Parent Corporation
Entity Name: GOLDEN TOUCH AUTO PAINT & BODY
Entity Title: Not reported
Affiliation Address: Not reported
Affiliation City: Not reported
Affiliation State: Not reported
Affiliation Country: Not reported
Affiliation Zip: Not reported
Affiliation Phone: Not reported

Affiliation Type Desc: CUPA District
Entity Name: Orange County Env Health
Entity Title: Not reported
Affiliation Address: 1241 East Dyer RoadSuite 120
Affiliation City: Santa Ana
Affiliation State: CA
Affiliation Country: Not reported
Affiliation Zip: 92705-5611
Affiliation Phone: (714) 433-6406

Affiliation Type Desc: Identification Signer
Entity Name: Mehdi Motadi
Entity Title: President
Affiliation Address: Not reported
Affiliation City: Not reported
Affiliation State: Not reported
Affiliation Country: Not reported
Affiliation Zip: Not reported
Affiliation Phone: Not reported

Affiliation Type Desc: Document Preparer
Entity Name: Mehdi Motadi
Entity Title: Not reported
Affiliation Address: Not reported
Affiliation City: Not reported
Affiliation State: Not reported
Affiliation Country: Not reported
Affiliation Zip: Not reported
Affiliation Phone: Not reported

Affiliation Type Desc: Facility Mailing Address
Entity Name: Mailing Address
Entity Title: Not reported
Affiliation Address: 8151 Katella Ave
Affiliation City: Stanton
Affiliation State: CA

Map ID
Direction
Distance
Elevation

MAP FINDINGS

Site

Database(s)

EDR ID Number
EPA ID Number

INTERNATIONAL AUTO TECH INC (Continued)

S113037785

Affiliation Country:	Not reported
Affiliation Zip:	90680
Affiliation Phone:	Not reported
Affiliation Type Desc:	Operator
Entity Name:	Golden Touch Auto Center
Entity Title:	Not reported
Affiliation Address:	Not reported
Affiliation City:	Not reported
Affiliation State:	Not reported
Affiliation Country:	Not reported
Affiliation Zip:	Not reported
Affiliation Phone:	(714) 995-3100
Affiliation Type Desc:	Legal Owner
Entity Name:	International Auto Tech, INC
Entity Title:	Not reported
Affiliation Address:	8151 Katella Ave
Affiliation City:	Stanton
Affiliation State:	CA
Affiliation Country:	United States
Affiliation Zip:	90680
Affiliation Phone:	(714) 642-5050
Affiliation Type Desc:	Property Owner
Entity Name:	Mehdi Motadi
Entity Title:	Not reported
Affiliation Address:	8151 KATELLA AVE STE
Affiliation City:	STANTON
Affiliation State:	CA
Affiliation Country:	United States
Affiliation Zip:	90680
Affiliation Phone:	(714) 995-3100

HWTS:

Name:	INTERNATIONAL AUTO TECH INC
Address:	8151 KATELLA AVE
Address 2:	Not reported
City,State,Zip:	STANTON, CA 906800000
EPA ID:	CAL000040299
Inactive Date:	Not reported
Create Date:	09/17/1990
Last Act Date:	07/09/2020
Mailing Name:	Not reported
Mailing Address:	8151 KATELLA AVE
Mailing Address 2:	Not reported
Mailing City,State,Zip:	STANTON, CA 906800000
Owner Name:	MEHDI MOTADI
Owner Address:	8151 KATELLA AVE
Owner Address 2:	Not reported
Owner City,State,Zip:	STANTON, CA 906800000
Contact Name:	MEHDI MOTADI
Contact Address:	8151 KATELLA AVE
Contact Address 2:	Not reported
City,State,Zip:	STANTON, CA 90680

Map ID
Direction
Distance
Elevation

MAP FINDINGS

Site

Database(s)

EDR ID Number
EPA ID Number

INTERNATIONAL AUTO TECH INC (Continued)

S113037785

NAICS:

EPA ID: CAL000040299
Create Date: 2002-03-14 16:36:27.000
NAICS Code: 811121
NAICS Description: Automotive Body, Paint, and Interior Repair and Maintenance
Issued EPA ID Date: 1990-09-17 00:00:00
Inactive Date: Not reported
Facility Name: INTERNATIONAL AUTO TECH INC
Facility Address: 8151 KATELLA AVE
Facility Address 2: Not reported
Facility City: STANTON
Facility County: Not reported
Facility State: CA
Facility Zip: 906800000

AH513

**JOHN B. EWLES INC
8182 KATELLA AVE
STANTON, CA 90680**

**FINDS 1011989390
N/A**

**< 1/8
1 ft.**

Site 11 of 21 in cluster AH

**Relative:
Lower**

FINDS:
Registry ID: 110038012156

**Actual:
66 ft.**

Click Here:

Environmental Interest/Information System:
AIR EMISSIONS CLASSIFICATION UNKNOWN

[Click this hyperlink](#) while viewing on your computer to access
additional FINDS: detail in the EDR Site Report.

AH514

**ABEL CONCRETE
8151 KATELLA AVENUE
STANTON, CA**

**RGA LUST S114568206
N/A**

**< 1/8
1 ft.**

Site 12 of 21 in cluster AH

**Relative:
Lower**

RGA LUST:
Name: ABEL CONCRETE
Address: 8151 KATELLA AVENUE
City: STANTON
State: STANTON
2008 ABEL CONCRETE 8151 KATELLA AVENUE

**Actual:
66 ft.**

Map ID
Direction
Distance
Elevation

MAP FINDINGS

EDR ID Number
EPA ID Number

	Site	Database(s)	EDR ID Number EPA ID Number
AJ515 < 1/8 1 ft.	UNITED ELECTRICAL ENTERPRISES 8032 CHESTER STREET STANTON, CA Site 16 of 26 in cluster AJ	RGA LUST	S114709592 N/A
Relative: Lower Actual: 66 ft.	RGA LUST: Name: UNITED ELECTRICAL ENTERPRISES Address: 8032 CHESTER STREET City: STANTON State: STANTON 1998 UNITED ELECTRICAL ENTERPRISES 8032 CHESTER STREET Name: UNITED ELECTRICAL ENTERPRISES Address: 8032 CHESTER STREET City: STANTON State: STANTON 1997 UNITED ELECTRICAL ENTERPRISES 8032 CHESTER STREET Name: UNITED ELECTRICAL ENTERPRISES Address: 8032 CHESTER STREET City: STANTON State: STANTON 1996 UNITED ELECTRICAL ENTERPRISES 8032 CHESTER STREET Name: UNITED ELECTRICAL ENTERPRISES Address: 8032 CHESTER STREET City: STANTON State: STANTON 1995 UNITED ELECTRICAL ENTERPRISES 8032 CHESTER STREET Name: UNITED ELECTRICAL ENTERPRISES Address: 8032 CHESTER STREET City: STANTON State: STANTON 1994 UNITED ELECTRICAL ENTERPRISES 8032 CHESTER STREET Name: UNITED ELECTRICAL ENTERPRISES Address: 8032 CHESTER STREET City: STANTON State: STANTON 1993 UNITED ELECTRICAL ENTERPRISES 8032 CHESTER STREET Name: UNITED ELECTRICAL ENTERPRISES Address: 8032 CHESTER STREET City: STANTON State: STANTON 1992 UNITED ELECTRICAL ENTERPRISES 8032 CHESTER STREET		
AH516 < 1/8 1 ft.	INTERNATIONAL AUTO TECH INC 8151 KATELLA AVE STANTON, CA 90680 Site 13 of 21 in cluster AH	RCRA NonGen / NLR	1024788033 CAL000040299
Relative: Lower Actual: 66 ft.	RCRA NonGen / NLR: Date Form Received by Agency: 1990-09-17 00:00:00.0 Handler Name: INTERNATIONAL AUTO TECH INC Handler Address: 8151 KATELLA AVE Handler City,State,Zip: STANTON, CA 90680-0000 EPA ID: CAL000040299 Contact Name: MEHDI MOTADI Contact Address: 8151 KATELLA AVE Contact City,State,Zip: STANTON, CA 90680 Contact Telephone: 714-995-3100 Contact Fax: 714-995-2915		

Map ID
Direction
Distance
Elevation

MAP FINDINGS

Site

Database(s)

EDR ID Number
EPA ID Number

INTERNATIONAL AUTO TECH INC (Continued)

1024788033

Contact Email:	GOLDENTOUCHAUTOCENTER@HOTMAIL.COM
Contact Title:	Not reported
EPA Region:	09
Land Type:	Not reported
Federal Waste Generator Description:	Not a generator, verified
Non-Notifier:	Not reported
Biennial Report Cycle:	Not reported
Accessibility:	Not reported
Active Site Indicator:	Handler Activities
State District Owner:	Not reported
State District:	Not reported
Mailing Address:	8151 KATELLA AVE
Mailing City,State,Zip:	STANTON, CA 90680-0000
Owner Name:	MEHDI MOTADI
Owner Type:	Other
Operator Name:	MEHDI MOTADI
Operator Type:	Other
Short-Term Generator Activity:	No
Importer Activity:	No
Mixed Waste Generator:	No
Transporter Activity:	No
Transfer Facility Activity:	No
Recycler Activity with Storage:	No
Small Quantity On-Site Burner Exemption:	No
Smelting Melting and Refining Furnace Exemption:	No
Underground Injection Control:	No
Off-Site Waste Receipt:	No
Universal Waste Indicator:	Yes
Universal Waste Destination Facility:	Yes
Federal Universal Waste:	No
Active Site Fed-Reg Treatment Storage and Disposal Facility:	Not reported
Active Site Converter Treatment storage and Disposal Facility:	Not reported
Active Site State-Reg Treatment Storage and Disposal Facility:	Not reported
Active Site State-Reg Handler:	---
Federal Facility Indicator:	Not reported
Hazardous Secondary Material Indicator:	N
Sub-Part K Indicator:	Not reported
Commercial TSD Indicator:	No
Treatment Storage and Disposal Type:	Not reported
2018 GPRA Permit Baseline:	Not on the Baseline
2018 GPRA Renewals Baseline:	Not on the Baseline
Permit Renewals Workload Universe:	Not reported
Permit Workload Universe:	Not reported
Permit Progress Universe:	Not reported
Post-Closure Workload Universe:	Not reported
Closure Workload Universe:	Not reported
202 GPRA Corrective Action Baseline:	No
Corrective Action Workload Universe:	No
Subject to Corrective Action Universe:	No
Non-TSDFs Where RCRA CA has Been Imposed Universe:	No
TSDFs Potentially Subject to CA Under 3004 (u)/(v) Universe:	No
TSDFs Only Subject to CA under Discretionary Auth Universe:	No
Corrective Action Priority Ranking:	No NCAPS ranking
Environmental Control Indicator:	No
Institutional Control Indicator:	No
Human Exposure Controls Indicator:	N/A
Groundwater Controls Indicator:	N/A

Map ID
Direction
Distance
Elevation

MAP FINDINGS

Site

Database(s)

EDR ID Number
EPA ID Number

INTERNATIONAL AUTO TECH INC (Continued)

1024788033

Operating TSDF Universe:	Not reported
Full Enforcement Universe:	Not reported
Significant Non-Complier Universe:	No
Unaddressed Significant Non-Complier Universe:	No
Addressed Significant Non-Complier Universe:	No
Significant Non-Complier With a Compliance Schedule Universe:	No
Financial Assurance Required:	Not reported
Handler Date of Last Change:	2018-09-05 15:41:29.0
Recognized Trader-Importer:	No
Recognized Trader-Exporter:	No
Importer of Spent Lead Acid Batteries:	No
Exporter of Spent Lead Acid Batteries:	No
Recycler Activity Without Storage:	No
Manifest Broker:	No
Sub-Part P Indicator:	No

Handler - Owner Operator:

Owner/Operator Indicator:	Owner
Owner/Operator Name:	MEHDI MOTADI
Legal Status:	Other
Date Became Current:	Not reported
Date Ended Current:	Not reported
Owner/Operator Address:	8151 KATELLA AVE
Owner/Operator City,State,Zip:	STANTON, CA 90680-0000
Owner/Operator Telephone:	714-995-3100
Owner/Operator Telephone Ext:	Not reported
Owner/Operator Fax:	Not reported
Owner/Operator Email:	Not reported

Owner/Operator Indicator:	Operator
Owner/Operator Name:	MEHDI MOTADI
Legal Status:	Other
Date Became Current:	Not reported
Date Ended Current:	Not reported
Owner/Operator Address:	8151 KATELLA AVE
Owner/Operator City,State,Zip:	STANTON, CA 90680
Owner/Operator Telephone:	714-995-3100
Owner/Operator Telephone Ext:	Not reported
Owner/Operator Fax:	Not reported
Owner/Operator Email:	Not reported

Historic Generators:

Receive Date:	1990-09-17 00:00:00.0
Handler Name:	INTERNATIONAL AUTO TECH INC
Federal Waste Generator Description:	Not a generator, verified
State District Owner:	Not reported
Large Quantity Handler of Universal Waste:	No
Recognized Trader Importer:	No
Recognized Trader Exporter:	No
Spent Lead Acid Battery Importer:	No
Spent Lead Acid Battery Exporter:	No
Current Record:	Yes
Non Storage Recycler Activity:	Not reported
Electronic Manifest Broker:	Not reported

Map ID
Direction
Distance
Elevation

MAP FINDINGS

Site

Database(s)

EDR ID Number
EPA ID Number

INTERNATIONAL AUTO TECH INC (Continued)

1024788033

List of NAICS Codes and Descriptions:

NAICS Code: 811121

NAICS Description: AUTOMOTIVE BODY, PAINT, AND INTERIOR REPAIR AND MAINTENANCE

Facility Has Received Notices of Violations:

Violations: No Violations Found

Evaluation Action Summary:

Evaluations: No Evaluations Found

AF517

MARTINIC ENGINEERING_INC
10932 CHESTNUT AVE
STANTON, CA 90680

RCRA NonGen / NLR

1024783830
CAD982328940

< 1/8
1 ft.

Site 15 of 24 in cluster AF

Relative:
Lower

Actual:
67 ft.

RCRA NonGen / NLR:
Date Form Received by Agency: 1988-06-17 00:00:00.0
Handler Name: MARTINIC ENGINEERING_INC
Handler Address: 10932 CHESTNUT AVE
Handler City,State,Zip: STANTON, CA 90680-0000
EPA ID: CAD982328940
Contact Name: ANTHONY MENDES
Contact Address: 3423 S GARFIELD AVE
Contact City,State,Zip: COMMERCE, CA 90040
Contact Telephone: 323-201-3714
Contact Fax: 323-724-1851
Contact Email: AMENDES@TRSAERO.COM
Contact Title: Not reported
EPA Region: 09
Land Type: Not reported
Federal Waste Generator Description: Not a generator, verified
Non-Notifier: Not reported
Biennial Report Cycle: Not reported
Accessibility: Not reported
Active Site Indicator: Handler Activities
State District Owner: Not reported
State District: Not reported
Mailing Address: 10932 CHESTNUT AVE
Mailing City,State,Zip: STANTON, CA 90680-0000
Owner Name: TRIMAS CORP
Owner Type: Other
Operator Name: ANTHONY MENDES
Operator Type: Other
Short-Term Generator Activity: No
Importer Activity: No
Mixed Waste Generator: No
Transporter Activity: No
Transfer Facility Activity: No
Recycler Activity with Storage: No
Small Quantity On-Site Burner Exemption: No
Smelting Melting and Refining Furnace Exemption: No
Underground Injection Control: No
Off-Site Waste Receipt: No
Universal Waste Indicator: Yes

Map ID
Direction
Distance
Elevation

MAP FINDINGS

Site

Database(s)

EDR ID Number
EPA ID Number

MARTINIC ENGINEERING_INC (Continued)

1024783830

Universal Waste Destination Facility:	Yes
Federal Universal Waste:	No
Active Site Fed-Reg Treatment Storage and Disposal Facility:	Not reported
Active Site Converter Treatment storage and Disposal Facility:	Not reported
Active Site State-Reg Treatment Storage and Disposal Facility:	Not reported
Active Site State-Reg Handler:	---
Federal Facility Indicator:	Not reported
Hazardous Secondary Material Indicator:	N
Sub-Part K Indicator:	Not reported
Commercial TSD Indicator:	No
Treatment Storage and Disposal Type:	Not reported
2018 GPRA Permit Baseline:	Not on the Baseline
2018 GPRA Renewals Baseline:	Not on the Baseline
Permit Renewals Workload Universe:	Not reported
Permit Workload Universe:	Not reported
Permit Progress Universe:	Not reported
Post-Closure Workload Universe:	Not reported
Closure Workload Universe:	Not reported
202 GPRA Corrective Action Baseline:	No
Corrective Action Workload Universe:	No
Subject to Corrective Action Universe:	No
Non-TSDFs Where RCRA CA has Been Imposed Universe:	No
TSDFs Potentially Subject to CA Under 3004 (u)/(v) Universe:	No
TSDFs Only Subject to CA under Discretionary Auth Universe:	No
Corrective Action Priority Ranking:	No NCAPS ranking
Environmental Control Indicator:	No
Institutional Control Indicator:	No
Human Exposure Controls Indicator:	N/A
Groundwater Controls Indicator:	N/A
Operating TSDF Universe:	Not reported
Full Enforcement Universe:	Not reported
Significant Non-Complier Universe:	No
Unaddressed Significant Non-Complier Universe:	No
Addressed Significant Non-Complier Universe:	No
Significant Non-Complier With a Compliance Schedule Universe:	No
Financial Assurance Required:	Not reported
Handler Date of Last Change:	2018-09-05 15:40:14.0
Recognized Trader-Importer:	No
Recognized Trader-Exporter:	No
Importer of Spent Lead Acid Batteries:	No
Exporter of Spent Lead Acid Batteries:	No
Recycler Activity Without Storage:	No
Manifest Broker:	No
Sub-Part P Indicator:	No

Handler - Owner Operator:

Owner/Operator Indicator:	Owner
Owner/Operator Name:	TRIMAS CORP
Legal Status:	Other
Date Became Current:	Not reported
Date Ended Current:	Not reported
Owner/Operator Address:	38505 WOODWARD AVENUE
Owner/Operator City,State,Zip:	BLOOMFIELD HILLS, CA 48304-0000
Owner/Operator Telephone:	248-631-5450
Owner/Operator Telephone Ext:	Not reported
Owner/Operator Fax:	Not reported

Map ID
Direction
Distance
Elevation

MAP FINDINGS

Site

Database(s)

EDR ID Number
EPA ID Number

MARTINIC ENGINEERING_INC (Continued)

1024783830

Owner/Operator Email: Not reported

Owner/Operator Indicator: Operator
Owner/Operator Name: ANTHONY MENDES
Legal Status: Other
Date Became Current: Not reported
Date Ended Current: Not reported
Owner/Operator Address: 3423 S GARFIELD AVE
Owner/Operator City,State,Zip: COMMERCE, CA 90040
Owner/Operator Telephone: 323-201-3714
Owner/Operator Telephone Ext: Not reported
Owner/Operator Fax: Not reported
Owner/Operator Email: Not reported

Historic Generators:

Receive Date: 1988-06-17 00:00:00.0
Handler Name: MARTINIC ENGINEERING_INC
Federal Waste Generator Description: Not a generator, verified
State District Owner: Not reported
Large Quantity Handler of Universal Waste: No
Recognized Trader Importer: No
Recognized Trader Exporter: No
Spent Lead Acid Battery Importer: No
Spent Lead Acid Battery Exporter: No
Current Record: Yes
Non Storage Recycler Activity: Not reported
Electronic Manifest Broker: Not reported

List of NAICS Codes and Descriptions:

NAICS Code: 333512
NAICS Description: MACHINE TOOL (METAL CUTTING TYPES) MANUFACTURING

Facility Has Received Notices of Violations:

Violations: No Violations Found

Evaluation Action Summary:

Evaluations: No Evaluations Found

AF518 **ORCO BLOCK COMPANY - STANTON**
8042 KATELLA AVE
STANTON, CA 90680

HIST UST **U001565198**
WDS **N/A**

< 1/8
1 ft.

Site 16 of 24 in cluster AF

Relative:
Lower
Actual:
66 ft.

HIST UST:
Name: ORCO BLOCK COMPANY
Address: 8042 KATELLA AVE
City,State,Zip: STANTON, CA 90680
File Number: 0002EC72
URL: <http://geotracker.waterboards.ca.gov/ustpdfs/pdf/0002EC72.pdf>
Region: STATE
Facility ID: 00000043000
Facility Type: Other
Other Type: BLOCK MANUFACTURER
Contact Name: GEORGE SPICKELMIER

Map ID
Direction
Distance
Elevation

MAP FINDINGS

Site

Database(s)

EDR ID Number
EPA ID Number

ORCO BLOCK COMPANY - STANTON (Continued)

U001565198

Telephone: 7145272239
Owner Name: ORCO BLOCK COMPANY, INC.
Owner Address: 8042 KATELLA AVE.
Owner City,St,Zip: STANTON, CA 90680
Total Tanks: 0001

Tank Num: 001
Container Num: 1
Year Installed: Not reported
Tank Capacity: 00001000
Tank Used for: PRODUCT
Type of Fuel: REGULAR
Container Construction Thickness: Not reported
Leak Detection: Stock Inventor

Tank Num: 001
Container Num: 1
Year Installed: Not reported
Tank Capacity: 00001000
Tank Used for: PRODUCT
Type of Fuel: REGULAR
Container Construction Thickness: Not reported
Leak Detection: Stock Inventor

[Click here for Geo Tracker PDF:](#)

WDS:

Name: ORCO BLOCK COMPANY - STANTON
Address: 8042 KATELLA AVE
City: STANTON
Facility ID: Santa Ana River 30I004559
Facility Type: Industrial - Facility that treats and/or disposes of liquid or semisolid wastes from any servicing, producing, manufacturing or processing operation of whatever nature, including mining, gravel washing, geothermal operations, air conditioning, ship building and repairing, oil production, storage and disposal operations, water pumping.
Facility Status: Active - Any facility with a continuous or seasonal discharge that is under Waste Discharge Requirements.
NPDES Number: CAS000001 The 1st 2 characters designate the state. The remaining 7 are assigned by the Regional Board
Subregion: 8
Facility Telephone: 7145272239
Facility Contact: GEORGE SPICKELMIER
Agency Name: ORCO BLOCK COMPANY
Agency Address: 8042 KATELLA AVE
Agency City,St,Zip: STANTON 90680
Agency Contact: CLINTON RUSSELL
Agency Telephone: 9099283839
Agency Type: Private
SIC Code: 3271
SIC Code 2: Not reported
Primary Waste Type: Designated/Influent or Solid Wastes that pose a significant threat to water quality because of their high concentrations (E.G., BOD, Hardness, TRF, Chloride). 'Manageable' hazardous wastes (E.G., inorganic salts and heavy metals) are included in this category.
Primary Waste: STORMS

Map ID
Direction
Distance
Elevation

MAP FINDINGS

Site

Database(s)

EDR ID Number
EPA ID Number

ORCO BLOCK COMPANY - STANTON (Continued)

U001565198

Waste Type2: Not reported
Waste2: Stormwater Runoff
Primary Waste Type: Designated/Influent or Solid Wastes that pose a significant threat to water quality because of their high concentrations (E.G., BOD, Hardness, TRF, Chloride). 'Manageable' hazardous wastes (E.G., inorganic salts and heavy metals) are included in this category.
Secondary Waste: Not reported
Secondary Waste Type: Not reported
Design Flow: 0
Baseline Flow: 0
Reclamation: Not reported
POTW: Not reported
Treat To Water: Minor Threat to Water Quality. A violation of a regional board order should cause a relatively minor impairment of beneficial uses compared to a major or minor threat. Not: All nurds without a TTWQ will be considered a minor threat to water quality unless coded at a higher Level. A Zero (0) may be used to code those NURDS that are found to represent no threat to water quality.
Complexity: Category C - Facilities having no waste treatment systems, such as cooling water dischargers or those who must comply through best management practices, facilities with passive waste treatment and disposal systems, such as septic systems with subsurface disposal, or dischargers having waste storage systems with land disposal such as dairy waste ponds.

AJ519
G&M OIL CO.
10961 BEACH BLVD
STANTON, CA 90680
< 1/8
1 ft.
Site 17 of 26 in cluster AJ

FINDS 1023287418
N/A

Relative: FINDS:
Lower Registry ID: 110065786046
Actual: Click Here:
65 ft.

Environmental Interest/Information System:
STATE MASTER

[Click this hyperlink](#) while viewing on your computer to access additional FINDS: detail in the EDR Site Report.

AF520
MALCO TOOL & MACHINE INC
10931 COURT ST
STANTON, CA 90680
< 1/8
1 ft.
Site 17 of 24 in cluster AF

FINDS 1016188448
ECHO N/A

Relative: FINDS:
Lower Registry ID: 110002843399
Actual: Click Here:
67 ft.

Environmental Interest/Information System:
RCRAInfo is a national information system that supports the Resource Conservation and Recovery Act (RCRA) program through the tracking of events and activities related to facilities that generate, transport, and treat, store, or dispose of hazardous waste. RCRAInfo allows RCRA

Map ID
Direction
Distance
Elevation

MAP FINDINGS

Site

Database(s)

EDR ID Number
EPA ID Number

MALCO TOOL & MACHINE INC (Continued)

1016188448

program staff to track the notification, permit, compliance, and corrective action activities required under RCRA.

[Click this hyperlink](#) while viewing on your computer to access additional FINDS: detail in the EDR Site Report.

ECHO:

Envid: 1016188448
Registry ID: 110002843399
DFR URL: <http://echo.epa.gov/detailed-facility-report?fid=110002843399>
Name: MALCO TOOL & MACHINE INC
Address: 10931 COURT ST
City,State,Zip: STANTON, CA 90680

AD521

**DESIGN FORM
8250 ELECTRIC AVE
STANTON, CA 90680**

**NPDES
HWTS**

**S124800650
N/A**

**< 1/8
1 ft.**

Site 20 of 20 in cluster AD

**Relative:
Lower**

NPDES:

Name: DESIGN FORM INC
Address: 8250 ELECTRIC AVE
City,State,Zip: STANTON, CA 90680
Facility Status: Not reported
NPDES Number: Not reported
Region: Not reported
Agency Number: Not reported
Regulatory Measure ID: Not reported
Place ID: Not reported
Order Number: Not reported
WDID: 8 30IN604776
Regulatory Measure Type: Industrial
Program Type: Not reported
Adoption Date Of Regulatory Measure: Not reported
Effective Date Of Regulatory Measure: Not reported
Termination Date Of Regulatory Measure: Not reported
Expiration Date Of Regulatory Measure: Not reported
Discharge Address: Not reported
Discharge Name: Not reported
Discharge City: Not reported
Discharge State: Not reported
Discharge Zip: Not reported
Status: NOI Required
Status Date: 11/15/2018
Operator Name: Design Form Inc
Operator Address: 8250 Electric Ave
Operator City: Stanton
Operator State: California
Operator Zip: 90680

**Actual:
63 ft.**

HWTS:

Name: DESIGN FORM
Address: 8250 ELECTRIC AVE
Address 2: Not reported
City,State,Zip: STANTON, CA 906802640
EPA ID: CAL000111600
Inactive Date: 06/30/1996

Map ID
Direction
Distance
Elevation

MAP FINDINGS

Site

Database(s)

EDR ID Number
EPA ID Number

DESIGN FORM (Continued)

S124800650

Create Date: 10/13/1993
Last Act Date: 10/08/1996
Mailing Name: Not reported
Mailing Address: 8250 ELECTRIC AVE
Mailing Address 2: Not reported
Mailing City,State,Zip: STANTON, CA 906802640
Owner Name: GLENN & PEN ROSE BALDWIN
Owner Address: 20919 VERNE AVE
Owner Address 2: Not reported
Owner City,State,Zip: LAKEWOOD, CA 902151636
Contact Name: INACT PER VQ 96 AD
Contact Address: 8250 ELECTRIC AVE
Contact Address 2: Not reported
City,State,Zip: STANTON, CA 906802640

AJ522

**G & M OIL # 50
10961 BEACH BLVD # 50
STANTON, CA 90680**

**UST U003779253
N/A**

**< 1/8
1 ft.**

Site 18 of 26 in cluster AJ

**Relative:
Lower**

ORANGE CO. UST:

**Actual:
65 ft.**

Name: G&M OIL CO #50
Address: 10961 BEACH BLVD
City,State,Zip: STANTON, CA 90680
Facility ID: FA0024680

Name: G & M OIL # 50
Address: 10961 BEACH
City,State,Zip: STANTON 90680
Facility ID: FA24680

UST:

Name: G&M OIL CO.
Address: 10961 BEACH BLVD
City,State,Zip: STANTON, CA 90680
Facility ID: FA0024680
Permitting Agency: Orange County Environmental Health
Latitude: 33.80325
Longitude: -117.99355

Name: G & M OIL # 50
Address: 10961 BEACH BLVD # 50
City,State,Zip: STANTON, CA 90680
Facility ID: 16865
Permitting Agency: ORANGE COUNTY
Latitude: 33.80334
Longitude: -117.99329

Name: G&M OIL CO. #50
Address: 10961 BEACH BLVD
City,State,Zip: STANTON, CA 90680
Facility ID: FA0024680
Permitting Agency: Orange County Environmental Health
Latitude: 33.80325
Longitude: -117.99355

Map ID
Direction
Distance
Elevation

MAP FINDINGS

Site

Database(s)

EDR ID Number
EPA ID Number

G & M OIL # 50 (Continued)

U003779253

Name: MOES AUTO & SMOG CENTER
Address: 10961 BEACH BLVD
City,State,Zip: STANTON, CA 90680
Facility ID: 7356
Permitting Agency: ORANGE COUNTY
Latitude: 33.8046203
Longitude: -117.992247

AF523 ORCO BLOCK COMPANY-STANTON

HAZNET S113006463
HWTS N/A

< 1/8
1 ft.

Site 18 of 24 in cluster AF

Relative:
Lower
Actual:
66 ft.

HAZNET:
Name: ORCO BLOCK COMPANY-STANTON
Address: 8042 KATELLA
Address 2: Not reported
City,State,Zip: STANTON, CA 906800000
Contact: G. SPICKELMIER
Telephone: 7145272239
Mailing Name: Not reported
Mailing Address: 8042 KATELLA AVE

Year: 2006
Gepaid: CAD981444847
TSD EPA ID: CAT000613893
CA Waste Code: 134 - Aqueous solution with total organic residues less than 10 percent
Disposal Method: H141 - Storage, Bulking, And/Or Transfer Off Site--No Treatment/Reovery (H010-H129) Or (H131-H135)
Tons: 0.168

Year: 2006
Gepaid: CAD981444847
TSD EPA ID: CAT000613893
CA Waste Code: 134 - Aqueous solution with total organic residues less than 10 percent
Disposal Method: H01 - Transfer Station
Tons: 0.168

Year: 2005
Gepaid: CAD981444847
TSD EPA ID: CAT000613893
CA Waste Code: 134 - Aqueous solution with total organic residues less than 10 percent
Disposal Method: H01 - Transfer Station
Tons: 0.6384

Year: 2004
Gepaid: CAD981444847
TSD EPA ID: CAD028409019
CA Waste Code: 241 - Tank bottom waste
Disposal Method: T01 - Treatment, Tank
Tons: 0.22935

Year: 2003
Gepaid: CAD981444847

Map ID
Direction
Distance
Elevation

MAP FINDINGS

Site

Database(s)

EDR ID Number
EPA ID Number

ORCO BLOCK COMPANY-STANTON (Continued)

S113006463

TSD EPA ID: CAT000613893
CA Waste Code: 134 - Aqueous solution with total organic residues less than 10 percent
Disposal Method: H01 - Transfer Station
Tons: 0.168

Year: 2001
Gepaid: CAD981444847
TSD EPA ID: CAT000613893
CA Waste Code: 134 - Aqueous solution with total organic residues less than 10 percent
Disposal Method: H01 - Transfer Station
Tons: 1.1004

Year: 2000
Gepaid: CAD981444847
TSD EPA ID: CAT000613893
CA Waste Code: 134 - Aqueous solution with total organic residues less than 10 percent
Disposal Method: H01 - Transfer Station
Tons: 0.5922

Year: 1998
Gepaid: CAD981444847
TSD EPA ID: CAT000613893
CA Waste Code: 134 - Aqueous solution with total organic residues less than 10 percent
Disposal Method: H01 - Transfer Station
Tons: 0.2058

Additional Info:

Year: 2005
Gen EPA ID: CAD981444847

Shipment Date: 20050817
Creation Date: 4/13/2006 18:45:56
Receipt Date: 20050823
Manifest ID: 23674692
Trans EPA ID: TXR000050930
Trans Name: SAFETY-KLEEN SYSTEMS INC
Trans 2 EPA ID: Not reported
Trans 2 Name: Not reported
TSDF EPA ID: CAT000613893
Trans Name: SAFETY-KLEEN SYSTEMS INC
TSDF Alt EPA ID: CAT000613893
TSDF Alt Name: Not reported
Waste Code Description: 134 - Aqueous solution with <10% total organic residues
RCRA Code: Not reported
Meth Code: H01 - Transfer Station
Quantity Tons: 0.1512
Waste Quantity: 36
Quantity Unit: G
Additional Code 1: Not reported
Additional Code 2: Not reported
Additional Code 3: Not reported
Additional Code 4: Not reported

Map ID
Direction
Distance
Elevation

MAP FINDINGS

Site

Database(s)

EDR ID Number
EPA ID Number

ORCO BLOCK COMPANY-STANTON (Continued)

S113006463

Additional Code 5:	Not reported
Shipment Date:	20050627
Creation Date:	9/16/2005 18:31:41
Receipt Date:	20050701
Manifest ID:	24500264
Trans EPA ID:	TXR000050930
Trans Name:	SAFETY-KLEEN SYSTEMS INC
Trans 2 EPA ID:	Not reported
Trans 2 Name:	Not reported
TSDf EPA ID:	CAT000613893
Trans Name:	SAFETY-KLEEN SYSTEMS INC
TSDf Alt EPA ID:	CAT000613893
TSDf Alt Name:	Not reported
Waste Code Description:	134 - Aqueous solution with <10% total organic residues
RCRA Code:	Not reported
Meth Code:	H01 - Transfer Station
Quantity Tons:	0.3276
Waste Quantity:	78
Quantity Unit:	G
Additional Code 1:	Not reported
Additional Code 2:	Not reported
Additional Code 3:	Not reported
Additional Code 4:	Not reported
Additional Code 5:	Not reported
Shipment Date:	20050315
Creation Date:	6/2/2005 18:30:59
Receipt Date:	20050323
Manifest ID:	24259118
Trans EPA ID:	TXR000050930
Trans Name:	SAFETY-KLEEN SYSTEMS INC
Trans 2 EPA ID:	Not reported
Trans 2 Name:	Not reported
TSDf EPA ID:	CAT000613893
Trans Name:	SAFETY-KLEEN SYSTEMS INC
TSDf Alt EPA ID:	CAT000613893
TSDf Alt Name:	Not reported
Waste Code Description:	134 - Aqueous solution with <10% total organic residues
RCRA Code:	Not reported
Meth Code:	H01 - Transfer Station
Quantity Tons:	0.1596
Waste Quantity:	38
Quantity Unit:	G
Additional Code 1:	Not reported
Additional Code 2:	Not reported
Additional Code 3:	Not reported
Additional Code 4:	Not reported
Additional Code 5:	Not reported
Additional Info:	
Year:	2006
Gen EPA ID:	CAD981444847
Shipment Date:	20061017
Creation Date:	4/19/2007 18:30:58
Receipt Date:	20061026

Map ID
Direction
Distance
Elevation

MAP FINDINGS

Site

Database(s)

EDR ID Number
EPA ID Number

ORCO BLOCK COMPANY-STANTON (Continued)

S113006463

Manifest ID: 000945959JJK
Trans EPA ID: TXR000050930
Trans Name: SAFETY-KLEEN SYSTEMS INC
Trans 2 EPA ID: Not reported
Trans 2 Name: Not reported
TSDF EPA ID: CAT000613893
Trans Name: SAFETY-KLEEN SYSTEMS INC 000798
TSDF Alt EPA ID: Not reported
TSDF Alt Name: Not reported
Waste Code Description: 134 - Aqueous solution with <10% total organic residues
RCRA Code: Not reported
Meth Code: H141 - Storage, Bulking, And/Or Transfer Off Site--No Treatment/Reovery (H010-H129) Or (H131-H135)

Quantity Tons: 0.168
Waste Quantity: 40
Quantity Unit: G
Additional Code 1: Not reported
Additional Code 2: Not reported
Additional Code 3: Not reported
Additional Code 4: Not reported
Additional Code 5: Not reported

Shipment Date: 20060828
Creation Date: 10/25/2006 18:31:09
Receipt Date: 20060908
Manifest ID: 25040552
Trans EPA ID: TXR000050930
Trans Name: SAFETY KLEEN SYSTEMS INC
Trans 2 EPA ID: Not reported
Trans 2 Name: Not reported
TSDF EPA ID: CAT000613893
Trans Name: SAFETY KLEEN SYSTEMS INC
TSDF Alt EPA ID: CAT000613893
TSDF Alt Name: Not reported
Waste Code Description: 134 - Aqueous solution with <10% total organic residues
RCRA Code: Not reported
Meth Code: H01 - Transfer Station
Quantity Tons: 0.168
Waste Quantity: 40
Quantity Unit: G
Additional Code 1: Not reported
Additional Code 2: Not reported
Additional Code 3: Not reported
Additional Code 4: Not reported
Additional Code 5: Not reported

Additional Info:

Year: 2000
Gen EPA ID: CAD981444847

Shipment Date: 20000531
Creation Date: 7/12/2000 0:00:00
Receipt Date: 20000602
Manifest ID: 20006761
Trans EPA ID: SCR000075150
Trans Name: Not reported
Trans 2 EPA ID: SCR000074591

Map ID
Direction
Distance
Elevation

MAP FINDINGS

Site

Database(s)

EDR ID Number
EPA ID Number

ORCO BLOCK COMPANY-STANTON (Continued)

S113006463

Trans 2 Name: Not reported
TSDF EPA ID: CAT000613893
Trans Name: Not reported
TSDF Alt EPA ID: Not reported
TSDF Alt Name: Not reported
Waste Code Description: 134 - Aqueous solution with <10% total organic residues
RCRA Code: D039
Meth Code: H01 - Transfer Station
Quantity Tons: 0.1218
Waste Quantity: 29
Quantity Unit: G
Additional Code 1: Not reported
Additional Code 2: Not reported
Additional Code 3: Not reported
Additional Code 4: Not reported
Additional Code 5: Not reported

Shipment Date: 20000405
Creation Date: 5/30/2000 0:00:00
Receipt Date: 20000407
Manifest ID: 99847590
Trans EPA ID: ILD984908202
Trans Name: Not reported
Trans 2 EPA ID: SCR000074591
Trans 2 Name: Not reported
TSDF EPA ID: CAT000613893
Trans Name: Not reported
TSDF Alt EPA ID: Not reported
TSDF Alt Name: Not reported
Waste Code Description: 134 - Aqueous solution with <10% total organic residues
RCRA Code: D039
Meth Code: H01 - Transfer Station
Quantity Tons: 0.105
Waste Quantity: 25
Quantity Unit: G
Additional Code 1: Not reported
Additional Code 2: Not reported
Additional Code 3: Not reported
Additional Code 4: Not reported
Additional Code 5: Not reported

Shipment Date: 20000208
Creation Date: 4/4/2000 0:00:00
Receipt Date: 20000210
Manifest ID: 99871736
Trans EPA ID: ILD984908202
Trans Name: Not reported
Trans 2 EPA ID: SCR000074591
Trans 2 Name: Not reported
TSDF EPA ID: CAT000613893
Trans Name: Not reported
TSDF Alt EPA ID: Not reported
TSDF Alt Name: Not reported
Waste Code Description: 134 - Aqueous solution with <10% total organic residues
RCRA Code: D039
Meth Code: H01 - Transfer Station
Quantity Tons: 0.3654

Map ID
Direction
Distance
Elevation

MAP FINDINGS

Site

Database(s)

EDR ID Number
EPA ID Number

ORCO BLOCK COMPANY-STANTON (Continued)

S113006463

Waste Quantity: 87
Quantity Unit: G
Additional Code 1: Not reported
Additional Code 2: Not reported
Additional Code 3: Not reported
Additional Code 4: Not reported
Additional Code 5: Not reported

Additional Info:

Year: 2004
Gen EPA ID: CAD981444847

Shipment Date: 20040315
Creation Date: 8/23/2004 8:25:08
Receipt Date: 20040319
Manifest ID: 22474383
Trans EPA ID: CAR000009423
Trans Name: ABLE ENVIRONMENTAL
Trans 2 EPA ID: Not reported
Trans 2 Name: Not reported
TSDF EPA ID: CAD028409019
Trans Name: CROSBY & OVERTON
TSDF Alt EPA ID: Not reported
TSDF Alt Name: Not reported
Waste Code Description: 241 - Tank bottom waste 251 Still bottoms with halogenated organics
RCRA Code: Not reported
Meth Code: T01 - Treatment, Tank
Quantity Tons: 0.22935
Waste Quantity: 55
Quantity Unit: G
Additional Code 1: Not reported
Additional Code 2: Not reported
Additional Code 3: Not reported
Additional Code 4: Not reported
Additional Code 5: Not reported

Additional Info:

Year: 2001
Gen EPA ID: CAD981444847

Shipment Date: 20011217
Creation Date: 2/13/2002 0:00:00
Receipt Date: 20011220
Manifest ID: 21321572
Trans EPA ID: SCR000075150
Trans Name: Not reported
Trans 2 EPA ID: Not reported
Trans 2 Name: Not reported
TSDF EPA ID: CAT000613893
Trans Name: Not reported
TSDF Alt EPA ID: Not reported
TSDF Alt Name: Not reported
Waste Code Description: 134 - Aqueous solution with <10% total organic residues
RCRA Code: D039
Meth Code: H01 - Transfer Station
Quantity Tons: 0.3444

Map ID
Direction
Distance
Elevation

MAP FINDINGS

Site

Database(s)

EDR ID Number
EPA ID Number

ORCO BLOCK COMPANY-STANTON (Continued)

S113006463

Waste Quantity:	82
Quantity Unit:	G
Additional Code 1:	Not reported
Additional Code 2:	Not reported
Additional Code 3:	Not reported
Additional Code 4:	Not reported
Additional Code 5:	Not reported
Shipment Date:	20010821
Creation Date:	10/3/2001 0:00:00
Receipt Date:	20010823
Manifest ID:	21111515
Trans EPA ID:	SCR000075150
Trans Name:	Not reported
Trans 2 EPA ID:	Not reported
Trans 2 Name:	Not reported
TSDF EPA ID:	CAT000613893
Trans Name:	Not reported
TSDF Alt EPA ID:	Not reported
TSDF Alt Name:	Not reported
Waste Code Description:	134 - Aqueous solution with <10% total organic residues
RCRA Code:	D039
Meth Code:	H01 - Transfer Station
Quantity Tons:	0.4074
Waste Quantity:	97
Quantity Unit:	G
Additional Code 1:	Not reported
Additional Code 2:	Not reported
Additional Code 3:	Not reported
Additional Code 4:	Not reported
Additional Code 5:	Not reported
Shipment Date:	20010110
Creation Date:	3/22/2001 0:00:00
Receipt Date:	20010112
Manifest ID:	20392490
Trans EPA ID:	SCR000075150
Trans Name:	Not reported
Trans 2 EPA ID:	SCR000074591
Trans 2 Name:	Not reported
TSDF EPA ID:	CAT000613893
Trans Name:	Not reported
TSDF Alt EPA ID:	Not reported
TSDF Alt Name:	Not reported
Waste Code Description:	134 - Aqueous solution with <10% total organic residues
RCRA Code:	D039
Meth Code:	H01 - Transfer Station
Quantity Tons:	0.3486
Waste Quantity:	83
Quantity Unit:	G
Additional Code 1:	Not reported
Additional Code 2:	Not reported
Additional Code 3:	Not reported
Additional Code 4:	Not reported
Additional Code 5:	Not reported

Map ID
Direction
Distance
Elevation

MAP FINDINGS

Site

Database(s)

EDR ID Number
EPA ID Number

ORCO BLOCK COMPANY-STANTON (Continued)

S113006463

Additional Info:

Year: 1998
Gen EPA ID: CAD981444847

Shipment Date: 19981021
Creation Date: 12/10/1998 0:00:00
Receipt Date: 19981027
Manifest ID: 98563573
Trans EPA ID: ILD984908202
Trans Name: Not reported
Trans 2 EPA ID: SCD987574647
Trans 2 Name: Not reported
TSDF EPA ID: CAT000613893
Trans Name: Not reported
TSDF Alt EPA ID: Not reported
TSDF Alt Name: Not reported
Waste Code Description: 134 - Aqueous solution with <10% total organic residues
RCRA Code: D006
Meth Code: H01 - Transfer Station
Quantity Tons: 0.2058
Waste Quantity: 49
Quantity Unit: G
Additional Code 1: Not reported
Additional Code 2: Not reported
Additional Code 3: Not reported
Additional Code 4: Not reported
Additional Code 5: Not reported

Additional Info:

Year: 2003
Gen EPA ID: CAD981444847

Shipment Date: 20030228
Creation Date: 3/16/2007 18:30:32
Receipt Date: 20030306
Manifest ID: 22432023
Trans EPA ID: TXR000050930
Trans Name: Not reported
Trans 2 EPA ID: Not reported
Trans 2 Name: Not reported
TSDF EPA ID: CAT000613893
Trans Name: Not reported
TSDF Alt EPA ID: CAT000613893
TSDF Alt Name: Not reported
Waste Code Description: 134 - Aqueous solution with <10% total organic residues
RCRA Code: Not reported
Meth Code: H01 - Transfer Station
Quantity Tons: 0.168
Waste Quantity: 40
Quantity Unit: G
Additional Code 1: Not reported
Additional Code 2: Not reported
Additional Code 3: Not reported
Additional Code 4: Not reported
Additional Code 5: Not reported

Map ID
Direction
Distance
Elevation

MAP FINDINGS

Site

Database(s)

EDR ID Number
EPA ID Number

ORCO BLOCK COMPANY-STANTON (Continued)

S113006463

HWTS:

Name: ORCO BLOCK COMPANY-STANTON
Address: 8042 KATELLA
Address 2: Not reported
City,State,Zip: STANTON, CA 906800000
EPA ID: CAD981444847
Inactive Date: 06/30/2002
Create Date: 04/10/1987
Last Act Date: 10/15/2007
Mailing Name: Not reported
Mailing Address: 8042 KATELLA AVE
Mailing Address 2: Not reported
Mailing City,State,Zip: STANTON, CA 906803207
Owner Name: PETE MUTH
Owner Address: PO BOX E
Owner Address 2: Not reported
Owner City,State,Zip: STANTON, CA 906800000
Contact Name: G. SPICKELMIER
Contact Address: 8042 KATELLA
Contact Address 2: Not reported
City,State,Zip: STANTON, CA 906800000

NAICS:

EPA ID: CAD981444847
Create Date: 2004-10-20 10:23:57.043
NAICS Code: 327331
NAICS Description: Concrete Block and Brick Manufacturing
Issued EPA ID Date: 1987-04-10 00:00:00
Inactive Date: 2002-06-30 00:00:00
Facility Name: ORCO BLOCK COMPANY-STANTON
Facility Address: 8042 KATELLA
Facility Address 2: Not reported
Facility City: STANTON
Facility County: Not reported
Facility State: CA
Facility Zip: 906800000

AF524

**JUAN P SANCHEZ
10951 COURT AVE
STANTON, CA 90680**

**PEST LIC S126251157
N/A**

**< 1/8
1 ft.**

Site 19 of 24 in cluster AF

**Relative:
Lower**

PEST LIC:

**Actual:
67 ft.**

Name: JUAN P SANCHEZ
Address: 10951 COURT AVE
City,State,Zip: STANTON, CA 90680
Facility Type: QAL
Categories: B
License No: 132634
Issued or Renewed Date: 04/29/2020
Expiration Date: 12/31/2021

Map ID
Direction
Distance
Elevation

MAP FINDINGS

Site

Database(s)

EDR ID Number
EPA ID Number

AH525 **GOLDEN TOUCH AUTO BODY, INTL AUTO TECH D**
8151 KATELLA AVE
STANTON, CA 90680

< 1/8
1 ft.

FINDS **1011985400**
N/A

Site 14 of 21 in cluster AH

Relative:
Lower

FINDS:
Registry ID: 110037974396

Actual:
66 ft.

Click Here:

Environmental Interest/Information System:

AIR EMISSIONS CLASSIFICATION UNKNOWN

[Click this hyperlink](#) while viewing on your computer to access
additional FINDS: detail in the EDR Site Report.

AH526 **1X DEAN HILL**
8151 KATELLA
STANTON, CA 90680

< 1/8
1 ft.

HAZNET **S112836763**
HWTS **N/A**

Site 15 of 21 in cluster AH

Relative:
Lower

HAZNET:
Name: 1X DEAN HILL
Address: 8151 KATELLA
Address 2: Not reported
City,State,Zip: STANTON, CA 906800000
Contact: DEAN HILL
Telephone: 7149988800
Mailing Name: Not reported
Mailing Address: 16462 SUNDANCER LN

Actual:
66 ft.

Year: 1996
Gepaid: CAC000013987
TSD EPA ID: CAD982446890
CA Waste Code: 134 - Aqueous solution with total organic residues less than 10 percent
Disposal Method: H01 - Transfer Station
Tons: 0.21

Additional Info:

Year: 1996
Gen EPA ID: CAC000013987

Shipment Date: 19960711
Creation Date: 5/20/1997 0:00:00
Receipt Date: 19960711
Manifest ID: 96177239
Trans EPA ID: CAD982413262
Trans Name: Not reported
Trans 2 EPA ID: Not reported
Trans 2 Name: Not reported
TSDF EPA ID: CAD982446890
Trans Name: Not reported
TSDF Alt EPA ID: Not reported
TSDF Alt Name: Not reported
Waste Code Description: 134 - Aqueous solution with <10% total organic residues
RCRA Code: Not reported
Meth Code: H01 - Transfer Station

Map ID
Direction
Distance
Elevation

MAP FINDINGS

Site

Database(s)

EDR ID Number
EPA ID Number

1X DEAN HILL (Continued)

S112836763

Quantity Tons: 0.21
Waste Quantity: 50
Quantity Unit: G
Additional Code 1: Not reported
Additional Code 2: Not reported
Additional Code 3: Not reported
Additional Code 4: Not reported
Additional Code 5: Not reported

HWTS:
Name: 1X DEAN HILL
Address: 8151 KATELLA
Address 2: Not reported
City,State,Zip: STANTON, CA 906800000
EPA ID: CAC000013987
Inactive Date: 10/25/2000
Create Date: 05/26/1987
Last Act Date: 10/25/2000
Mailing Name: Not reported
Mailing Address: 16462 SUNDANCER LN
Mailing Address 2: Not reported
Mailing City,State,Zip: HUNTINGTON BEACH, CA 926490000
Owner Name: --
Owner Address: --
Owner Address 2: Not reported
Owner City,State,Zip: --, 99 --
Contact Name: DEAN HILL
Contact Address: --
Contact Address 2: Not reported
City,State,Zip: --, 99 --

AI527 KATELLA PLYWOOD AND LUMBER CO
8121 KATELLA AVE
STANTON, CA 90680
Site 5 of 7 in cluster AI

HAZNET S124725162
HWTS N/A

< 1/8
1 ft.

Relative:
Lower
Actual:
67 ft.

HAZNET:
Name: KATELLA PLYWOOD AND LUMBER CO
Address: 8121 KATELLA AVE
Address 2: Not reported
City,State,Zip: STANTON, CA 90680
Contact: BRIAN WILSON
Telephone: 7145275124
Mailing Name: Not reported
Mailing Address: 8121 KATELLA AVE

Year: 2019
Gepaid: CAC003007522
TSD EPA ID: CAT080013352
CA Waste Code: 133 - Aqueous solution with total organic residues 10 percent or more
Disposal Method: H039 - Other Recovery Of Reclamation For Reuse Including Acid Regeneration, Organics Recovery Ect
Tons: 1.87650

Map ID
Direction
Distance
Elevation

MAP FINDINGS

Site

Database(s)

EDR ID Number
EPA ID Number

KATELLA PLYWOOD AND LUMBER CO (Continued)

S124725162

HWTS:

Name: KATELLA PLYWOOD AND LUMBER CO
Address: 8121 KATELLA AVE
Address 2: Not reported
City,State,Zip: STANTON, CA 90680
EPA ID: CAC003007522
Inactive Date: 06/26/2019
Create Date: 03/27/2019
Last Act Date: 06/27/2019
Mailing Name: Not reported
Mailing Address: 8121 KATELLA AVE
Mailing Address 2: Not reported
Mailing City,State,Zip: STANTON, CA 90680
Owner Name: BRIAN WILSON
Owner Address: 8121 KATELLA AVE
Owner Address 2: Not reported
Owner City,State,Zip: STANTON, CA 90680
Contact Name: BRIAN WILSON
Contact Address: 8121 KATELLA AVE
Contact Address 2: Not reported
City,State,Zip: STANTON, CA 90680

NAICS:

EPA ID: CAC003007522
Create Date: 2019-03-27 11:29:53.000
NAICS Code: 425110
NAICS Description: Business to Business Electronic Markets
Issued EPA ID Date: 2019-03-27 11:29:53
Inactive Date: 2019-06-26 11:29:52.98700
Facility Name: KATELLA PLYWOOD AND LUMBER CO
Facility Address: 8121 KATELLA AVE
Facility Address 2: Not reported
Facility City: STANTON
Facility County: Not reported
Facility State: CA
Facility Zip: 90680

EPA ID: CAC003007522
Create Date: 2019-03-27 11:29:53.000
NAICS Code: 425110
NAICS Description: Business to Business Electronic Markets
Issued EPA ID Date: 2019-03-27 11:29:53
Inactive Date: 2019-06-26 11:29:52.98700
Facility Name: KATELLA PLYWOOD AND LUMBER CO
Facility Address: 8121 KATELLA AVE
Facility Address 2: Not reported
Facility City: STANTON
Facility County: Not reported
Facility State: CA
Facility Zip: 90680

EPA ID: CAC003007522
Create Date: 2019-03-27 11:29:53.000
NAICS Code: 425110
NAICS Description: Business to Business Electronic Markets
Issued EPA ID Date: 2019-03-27 11:29:53
Inactive Date: 2019-06-26 11:29:52.98700

Map ID
Direction
Distance
Elevation

MAP FINDINGS

Site

Database(s)

EDR ID Number
EPA ID Number

KATELLA PLYWOOD AND LUMBER CO (Continued)

S124725162

Facility Name: KATELLA PLYWOOD AND LUMBER CO
Facility Address: 8121 KATELLA AVE
Facility Address 2: Not reported
Facility City: STANTON
Facility County: Not reported
Facility State: CA
Facility Zip: 90680

EPA ID: CAC003007522
Create Date: 2019-03-27 11:29:53.000
NAICS Code: 425110
NAICS Description: Farm-product Raw Materials, Nec
Issued EPA ID Date: 2019-03-27 11:29:53
Inactive Date: 2019-06-26 11:29:52.98700
Facility Name: KATELLA PLYWOOD AND LUMBER CO
Facility Address: 8121 KATELLA AVE
Facility Address 2: Not reported
Facility City: STANTON
Facility County: Not reported
Facility State: CA
Facility Zip: 90680

AH528

**CARIBIA INC
8200 KATELLA AVE, SUITE G
STANTON, CA 90680**

RCRA NonGen / NLR

**1025861097
CAC003041776**

**< 1/8
1 ft.**

Site 16 of 21 in cluster AH

**Relative:
Lower**

**Actual:
66 ft.**

RCRA NonGen / NLR:
Date Form Received by Agency: 2019-11-04 00:00:00.0
Handler Name: CARIBIA INC
Handler Address: 8200 KATELLA AVE, SUITE G
Handler City,State,Zip: STANTON, CA 90680-3249
EPA ID: CAC003041776
Contact Name: HARRY F. MCLACHAN
Contact Address: 8200 KATELLA AVE, SUITE G
Contact City,State,Zip: STANTON, CA 90680-3249
Contact Telephone: 714-325-8719
Contact Fax: Not reported
Contact Email: EROBLES@IDRENVIRONMENTAL.COM
Contact Title: Not reported
EPA Region: 09
Land Type: Not reported
Federal Waste Generator Description: Not a generator, verified
Non-Notifier: Not reported
Biennial Report Cycle: Not reported
Accessibility: Not reported
Active Site Indicator: Not reported
State District Owner: Not reported
State District: Not reported
Mailing Address: 8200 KATELLA AVE, SUITE G
Mailing City,State,Zip: STANTON, CA 90680-3249
Owner Name: CARIBIA INC
Owner Type: Other
Operator Name: HARRY F. MCLACHAN
Operator Type: Other
Short-Term Generator Activity: No

Map ID
Direction
Distance
Elevation

MAP FINDINGS

Site

Database(s)

EDR ID Number
EPA ID Number

CARIBIA INC (Continued)

1025861097

Importer Activity:	No
Mixed Waste Generator:	No
Transporter Activity:	No
Transfer Facility Activity:	No
Recycler Activity with Storage:	No
Small Quantity On-Site Burner Exemption:	No
Smelting Melting and Refining Furnace Exemption:	No
Underground Injection Control:	No
Off-Site Waste Receipt:	No
Universal Waste Indicator:	No
Universal Waste Destination Facility:	No
Federal Universal Waste:	No
Active Site Fed-Reg Treatment Storage and Disposal Facility:	Not reported
Active Site Converter Treatment storage and Disposal Facility:	Not reported
Active Site State-Reg Treatment Storage and Disposal Facility:	Not reported
Active Site State-Reg Handler:	---
Federal Facility Indicator:	Not reported
Hazardous Secondary Material Indicator:	N
Sub-Part K Indicator:	Not reported
Commercial TSD Indicator:	No
Treatment Storage and Disposal Type:	Not reported
2018 GPRA Permit Baseline:	Not on the Baseline
2018 GPRA Renewals Baseline:	Not on the Baseline
Permit Renewals Workload Universe:	Not reported
Permit Workload Universe:	Not reported
Permit Progress Universe:	Not reported
Post-Closure Workload Universe:	Not reported
Closure Workload Universe:	Not reported
202 GPRA Corrective Action Baseline:	No
Corrective Action Workload Universe:	No
Subject to Corrective Action Universe:	No
Non-TSDFs Where RCRA CA has Been Imposed Universe:	No
TSDFs Potentially Subject to CA Under 3004 (u)/(v) Universe:	No
TSDFs Only Subject to CA under Discretionary Auth Universe:	No
Corrective Action Priority Ranking:	No NCAPS ranking
Environmental Control Indicator:	No
Institutional Control Indicator:	No
Human Exposure Controls Indicator:	N/A
Groundwater Controls Indicator:	N/A
Operating TSDF Universe:	Not reported
Full Enforcement Universe:	Not reported
Significant Non-Complier Universe:	No
Unaddressed Significant Non-Complier Universe:	No
Addressed Significant Non-Complier Universe:	No
Significant Non-Complier With a Compliance Schedule Universe:	No
Financial Assurance Required:	Not reported
Handler Date of Last Change:	2019-11-08 14:10:19.0
Recognized Trader-Importer:	No
Recognized Trader-Exporter:	No
Importer of Spent Lead Acid Batteries:	No
Exporter of Spent Lead Acid Batteries:	No
Recycler Activity Without Storage:	No
Manifest Broker:	No
Sub-Part P Indicator:	No

Map ID
Direction
Distance
Elevation

MAP FINDINGS

Site

Database(s)

EDR ID Number
EPA ID Number

CARIBIA INC (Continued)

1025861097

Handler - Owner Operator:

Owner/Operator Indicator:	Operator
Owner/Operator Name:	HARRY F. MCLACHAN
Legal Status:	Other
Date Became Current:	Not reported
Date Ended Current:	Not reported
Owner/Operator Address:	8200 KATELLA AVE, SUITE G
Owner/Operator City,State,Zip:	STANTON, CA 90680-3249
Owner/Operator Telephone:	714-325-8719
Owner/Operator Telephone Ext:	Not reported
Owner/Operator Fax:	Not reported
Owner/Operator Email:	Not reported

Owner/Operator Indicator:	Owner
Owner/Operator Name:	CARIBIA INC
Legal Status:	Other
Date Became Current:	Not reported
Date Ended Current:	Not reported
Owner/Operator Address:	8200 KATELLA AVE, SUITE G
Owner/Operator City,State,Zip:	STANTON, CA 90680-3249
Owner/Operator Telephone:	714-325-8719
Owner/Operator Telephone Ext:	Not reported
Owner/Operator Fax:	Not reported
Owner/Operator Email:	Not reported

Historic Generators:

Receive Date:	2019-11-04 00:00:00.0
Handler Name:	CARIBIA INC
Federal Waste Generator Description:	Not a generator, verified
State District Owner:	Not reported
Large Quantity Handler of Universal Waste:	No
Recognized Trader Importer:	No
Recognized Trader Exporter:	No
Spent Lead Acid Battery Importer:	No
Spent Lead Acid Battery Exporter:	No
Current Record:	Yes
Non Storage Recycler Activity:	Not reported
Electronic Manifest Broker:	Not reported

List of NAICS Codes and Descriptions:

NAICS Code:	32562
NAICS Description:	TOILET PREPARATION MANUFACTURING

Facility Has Received Notices of Violations:

Violations:	No Violations Found
-------------	---------------------

Evaluation Action Summary:

Evaluations:	No Evaluations Found
--------------	----------------------

Map ID
Direction
Distance
Elevation

MAP FINDINGS

EDR ID Number
EPA ID Number

AF529 ORCO BLOCK & HARDSCAPE
8042 KATELLA AVE
STANTON, CA 90680

< 1/8
1 ft.

Site 20 of 24 in cluster AF

CERS HAZ WASTE
CERS TANKS
NPDES
CIWQS
CERS

S119086522
N/A

Relative:
Lower

CERS HAZ WASTE:

Actual:
66 ft.

Name: ORCO BLOCK & HARDSCAPE
Address: 8042 KATELLA AVE
City,State,Zip: STANTON, CA 90680
Site ID: 140288
CERS ID: 10403359
CERS Description: Hazardous Waste Generator

CERS TANKS:

Name: ORCO BLOCK & HARDSCAPE
Address: 8042 KATELLA AVE
City,State,Zip: STANTON, CA 90680
Site ID: 140288
CERS ID: 10403359
CERS Description: Aboveground Petroleum Storage

Name: ORCO BLOCK & HARDSCAPE
Address: 8042 KATELLA AVE
City,State,Zip: STANTON, CA 90680
Site ID: 140288
CERS ID: 10403359
CERS Description: Underground Storage Tank

NPDES:

Name: ORCO BLOCK & HARDSCAPE
Address: 8042 KATELLA AVE
City,State,Zip: STANTON, CA 90680
Facility Status: Not reported
NPDES Number: Not reported
Region: Not reported
Agency Number: Not reported
Regulatory Measure ID: Not reported
Place ID: Not reported
Order Number: Not reported
WDID: 8 30I004559
Regulatory Measure Type: Industrial
Program Type: Not reported
Adoption Date Of Regulatory Measure: Not reported
Effective Date Of Regulatory Measure: Not reported
Termination Date Of Regulatory Measure: Not reported
Expiration Date Of Regulatory Measure: Not reported
Discharge Address: Not reported
Discharge Name: Not reported
Discharge City: Not reported
Discharge State: Not reported
Discharge Zip: Not reported
Status: Active
Status Date: 04/08/1992
Operator Name: Orco Block Co Inc
Operator Address: 11100 Beach Blvd
Operator City: Stanton
Operator State: California

Map ID
Direction
Distance
Elevation

MAP FINDINGS

Site

Database(s)

EDR ID Number
EPA ID Number

ORCO BLOCK & HARDSCAPE (Continued)

S119086522

Operator Zip: 90680

NPDES as of 03/2018:

NPDES Number: CAS000001

Status: Active

Agency Number: 0

Region: 8

Regulatory Measure ID: 208478

Order Number: 97-03-DWQ

Regulatory Measure Type: Enrollee

Place ID: Not reported

WDID: 8 30I004559

Program Type: Industrial

Adoption Date Of Regulatory Measure: Not reported

Effective Date Of Regulatory Measure: 04/08/1992

Expiration Date Of Regulatory Measure: Not reported

Termination Date Of Regulatory Measure: Not reported

Discharge Name: Orco Block Co Inc

Discharge Address: 11100 Beach Blvd

Discharge City: Stanton

Discharge State: California

Discharge Zip: 90680

Received Date: Not reported

Processed Date: Not reported

Status: Not reported

Status Date: Not reported

Place Size: Not reported

Place Size Unit: Not reported

Contact: Not reported

Contact Title: Not reported

Contact Phone: Not reported

Contact Phone Ext: Not reported

Contact Email: Not reported

Operator Name: Not reported

Operator Address: Not reported

Operator City: Not reported

Operator State: Not reported

Operator Zip: Not reported

Operator Contact: Not reported

Operator Contact Title: Not reported

Operator Contact Phone: Not reported

Operator Contact Phone Ext: Not reported

Operator Contact Email: Not reported

Operator Type: Not reported

Developer: Not reported

Developer Address: Not reported

Developer City: Not reported

Developer State: Not reported

Developer Zip: Not reported

Developer Contact: Not reported

Developer Contact Title: Not reported

Constype Linear Utility Ind: Not reported

Emergency Phone: Not reported

Emergency Phone Ext: Not reported

Constype Above Ground Ind: Not reported

Constype Below Ground Ind: Not reported

Constype Cable Line Ind: Not reported

Constype Comm Line Ind: Not reported

Map ID
Direction
Distance
Elevation

MAP FINDINGS

Site

Database(s)

EDR ID Number
EPA ID Number

ORCO BLOCK & HARDSCAPE (Continued)

S119086522

Constype Commercial Ind:	Not reported
Constype Electrical Line Ind:	Not reported
Constype Gas Line Ind:	Not reported
Constype Industrial Ind:	Not reported
Constype Other Description:	Not reported
Constype Other Ind:	Not reported
Constype Recons Ind:	Not reported
Constype Residential Ind:	Not reported
Constype Transport Ind:	Not reported
Constype Utility Description:	Not reported
Constype Utility Ind:	Not reported
Constype Water Sewer Ind:	Not reported
Dir Discharge Uswater Ind:	Not reported
Receiving Water Name:	Not reported
Certifier:	Not reported
Certifier Title:	Not reported
Certification Date:	Not reported
Primary Sic:	Not reported
Secondary Sic:	Not reported
Tertiary Sic:	Not reported
NPDES Number:	Not reported
Status:	Not reported
Agency Number:	Not reported
Region:	8
Regulatory Measure ID:	208478
Order Number:	Not reported
Regulatory Measure Type:	Industrial
Place ID:	Not reported
WDID:	8 30I004559
Program Type:	Not reported
Adoption Date Of Regulatory Measure:	Not reported
Effective Date Of Regulatory Measure:	Not reported
Expiration Date Of Regulatory Measure:	Not reported
Termination Date Of Regulatory Measure:	Not reported
Discharge Name:	Not reported
Discharge Address:	Not reported
Discharge City:	Not reported
Discharge State:	Not reported
Discharge Zip:	Not reported
Received Date:	05/09/2008
Processed Date:	04/08/1992
Status:	Active
Status Date:	04/08/1992
Place Size:	15
Place Size Unit:	Acres
Contact:	Larry Ryerson
Contact Title:	Plant Manager
Contact Phone:	714-527-2239
Contact Phone Ext:	Not reported
Contact Email:	larry.ryerson@orco.com
Operator Name:	Orco Block Co Inc
Operator Address:	11100 Beach Blvd
Operator City:	Stanton
Operator State:	California
Operator Zip:	90680
Operator Contact:	Rick Muth

Map ID
Direction
Distance
Elevation

MAP FINDINGS

Site

Database(s)

EDR ID Number
EPA ID Number

ORCO BLOCK & HARDSCAPE (Continued)

S119086522

Operator Contact Title: President
Operator Contact Phone: 714-527-2239
Operator Contact Phone Ext: Not reported
Operator Contact Email: rick@orco.com
Operator Type: Private Business
Developer: Not reported
Developer Address: Not reported
Developer City: Not reported
Developer State: California
Developer Zip: Not reported
Developer Contact: Not reported
Developer Contact Title: Not reported
Constype Linear Utility Ind: Not reported
Emergency Phone: 714-932-7100
Emergency Phone Ext: Not reported
Constype Above Ground Ind: Not reported
Constype Below Ground Ind: Not reported
Constype Cable Line Ind: Not reported
Constype Comm Line Ind: Not reported
Constype Commercial Ind: Not reported
Constype Electrical Line Ind: Not reported
Constype Gas Line Ind: Not reported
Constype Industrial Ind: Not reported
Constype Other Description: Not reported
Constype Other Ind: Not reported
Constype Recons Ind: Not reported
Constype Residential Ind: Not reported
Constype Transport Ind: Not reported
Constype Utility Description: Not reported
Constype Utility Ind: Not reported
Constype Water Sewer Ind: Not reported
Dir Discharge Uswater Ind: N
Receiving Water Name: Bolsa Chica Channel
Certifier: RICK MUTH
Certifier Title: EH & S Coordinator
Certification Date: 03-NOV-16
Primary Sic: 3271-Concrete Block and Brick
Secondary Sic: Not reported
Tertiary Sic: Not reported

Name: ORCO BLOCK & HARDSCAPE
Address: 8042 KATELLA AVE
City,State,Zip: STANTON, CA 90680
Facility Status: Active
NPDES Number: CAS000001
Region: 8
Agency Number: 0
Regulatory Measure ID: 208478
Place ID: Not reported
Order Number: 97-03-DWQ
WDID: 8 30I004559
Regulatory Measure Type: Enrollee
Program Type: Industrial
Adoption Date Of Regulatory Measure: Not reported
Effective Date Of Regulatory Measure: 04/08/1992
Termination Date Of Regulatory Measure: Not reported

Map ID
Direction
Distance
Elevation

MAP FINDINGS

Site

Database(s)

EDR ID Number
EPA ID Number

ORCO BLOCK & HARDSCAPE (Continued)

S119086522

Expiration Date Of Regulatory Measure: Not reported
Discharge Address: 11100 Beach Blvd
Discharge Name: Orco Block Co Inc
Discharge City: Stanton
Discharge State: California
Discharge Zip: 90680
Status: Not reported
Status Date: Not reported
Operator Name: Not reported
Operator Address: Not reported
Operator City: Not reported
Operator State: Not reported
Operator Zip: Not reported

NPDES as of 03/2018:

NPDES Number: CAS000001
Status: Active
Agency Number: 0
Region: 8
Regulatory Measure ID: 208478
Order Number: 97-03-DWQ
Regulatory Measure Type: Enrollee
Place ID: Not reported
WDID: 8 30I004559
Program Type: Industrial
Adoption Date Of Regulatory Measure: Not reported
Effective Date Of Regulatory Measure: 04/08/1992
Expiration Date Of Regulatory Measure: Not reported
Termination Date Of Regulatory Measure: Not reported
Discharge Name: Orco Block Co Inc
Discharge Address: 11100 Beach Blvd
Discharge City: Stanton
Discharge State: California
Discharge Zip: 90680
Received Date: Not reported
Processed Date: Not reported
Status: Not reported
Status Date: Not reported
Place Size: Not reported
Place Size Unit: Not reported
Contact: Not reported
Contact Title: Not reported
Contact Phone: Not reported
Contact Phone Ext: Not reported
Contact Email: Not reported
Operator Name: Not reported
Operator Address: Not reported
Operator City: Not reported
Operator State: Not reported
Operator Zip: Not reported
Operator Contact: Not reported
Operator Contact Title: Not reported
Operator Contact Phone: Not reported
Operator Contact Phone Ext: Not reported
Operator Contact Email: Not reported
Operator Type: Not reported
Developer: Not reported
Developer Address: Not reported

Map ID
Direction
Distance
Elevation

MAP FINDINGS

Site

Database(s)

EDR ID Number
EPA ID Number

ORCO BLOCK & HARDSCAPE (Continued)

S119086522

Developer City:	Not reported
Developer State:	Not reported
Developer Zip:	Not reported
Developer Contact:	Not reported
Developer Contact Title:	Not reported
Constype Linear Utility Ind:	Not reported
Emergency Phone:	Not reported
Emergency Phone Ext:	Not reported
Constype Above Ground Ind:	Not reported
Constype Below Ground Ind:	Not reported
Constype Cable Line Ind:	Not reported
Constype Comm Line Ind:	Not reported
Constype Commercial Ind:	Not reported
Constype Electrical Line Ind:	Not reported
Constype Gas Line Ind:	Not reported
Constype Industrial Ind:	Not reported
Constype Other Description:	Not reported
Constype Other Ind:	Not reported
Constype Recons Ind:	Not reported
Constype Residential Ind:	Not reported
Constype Transport Ind:	Not reported
Constype Utility Description:	Not reported
Constype Utility Ind:	Not reported
Constype Water Sewer Ind:	Not reported
Dir Discharge Uswater Ind:	Not reported
Receiving Water Name:	Not reported
Certifier:	Not reported
Certifier Title:	Not reported
Certification Date:	Not reported
Primary Sic:	Not reported
Secondary Sic:	Not reported
Tertiary Sic:	Not reported
NPDES Number:	Not reported
Status:	Not reported
Agency Number:	Not reported
Region:	8
Regulatory Measure ID:	208478
Order Number:	Not reported
Regulatory Measure Type:	Industrial
Place ID:	Not reported
WDID:	8 30I004559
Program Type:	Not reported
Adoption Date Of Regulatory Measure:	Not reported
Effective Date Of Regulatory Measure:	Not reported
Expiration Date Of Regulatory Measure:	Not reported
Termination Date Of Regulatory Measure:	Not reported
Discharge Name:	Not reported
Discharge Address:	Not reported
Discharge City:	Not reported
Discharge State:	Not reported
Discharge Zip:	Not reported
Received Date:	05/09/2008
Processed Date:	04/08/1992
Status:	Active
Status Date:	04/08/1992
Place Size:	15

Map ID
Direction
Distance
Elevation

MAP FINDINGS

Site

Database(s)

EDR ID Number
EPA ID Number

ORCO BLOCK & HARDSCAPE (Continued)

S119086522

Place Size Unit:	Acres
Contact:	Larry Ryerson
Contact Title:	Plant Manager
Contact Phone:	714-527-2239
Contact Phone Ext:	Not reported
Contact Email:	larry.ryerson@orco.com
Operator Name:	Orco Block Co Inc
Operator Address:	11100 Beach Blvd
Operator City:	Stanton
Operator State:	California
Operator Zip:	90680
Operator Contact:	Rick Muth
Operator Contact Title:	President
Operator Contact Phone:	714-527-2239
Operator Contact Phone Ext:	Not reported
Operator Contact Email:	rick@orco.com
Operator Type:	Private Business
Developer:	Not reported
Developer Address:	Not reported
Developer City:	Not reported
Developer State:	California
Developer Zip:	Not reported
Developer Contact:	Not reported
Developer Contact Title:	Not reported
Constype Linear Utility Ind:	Not reported
Emergency Phone:	714-932-7100
Emergency Phone Ext:	Not reported
Constype Above Ground Ind:	Not reported
Constype Below Ground Ind:	Not reported
Constype Cable Line Ind:	Not reported
Constype Comm Line Ind:	Not reported
Constype Commercial Ind:	Not reported
Constype Electrical Line Ind:	Not reported
Constype Gas Line Ind:	Not reported
Constype Industrial Ind:	Not reported
Constype Other Description:	Not reported
Constype Other Ind:	Not reported
Constype Recons Ind:	Not reported
Constype Residential Ind:	Not reported
Constype Transport Ind:	Not reported
Constype Utility Description:	Not reported
Constype Utility Ind:	Not reported
Constype Water Sewer Ind:	Not reported
Dir Discharge Uswater Ind:	N
Receiving Water Name:	Bolsa Chica Channel
Certifier:	RICK MUTH
Certifier Title:	EH & S Coordinator
Certification Date:	03-NOV-16
Primary Sic:	3271-Concrete Block and Brick
Secondary Sic:	Not reported
Tertiary Sic:	Not reported

CIWQS:

Name:	ORCO BLOCK & HARDSCAPE
Address:	8042 KATELLA AVE
City,State,Zip:	STANTON, CA 90680

Map ID
Direction
Distance
Elevation

MAP FINDINGS

Site

Database(s)

EDR ID Number
EPA ID Number

ORCO BLOCK & HARDSCAPE (Continued)

S119086522

Agency: Orco Block Co Inc
Agency Address: 11100 Beach Blvd, Stanton, CA 90680
Place/Project Type: Industrial - Concrete Block and Brick
SIC/NAICS: 3271
Region: 8
Program: INDSTW
Regulatory Measure Status: Active
Regulatory Measure Type: Storm water industrial
Order Number: 2014-0057-DWQ
WDID: 8 30I004559
NPDES Number: CAS000001
Adoption Date: Not reported
Effective Date: 04/08/1992
Termination Date: Not reported
Expiration/Review Date: Not reported
Design Flow: Not reported
Major/Minor: Not reported
Complexity: Not reported
TTWQ: Not reported
Enforcement Actions within 5 years: 0
Violations within 5 years: 0
Latitude: 33.80293
Longitude: -117.99182

CERS:

Name: ORCO BLOCK & HARDSCAPE
Address: 8042 KATELLA AVE
City,State,Zip: STANTON, CA 90680
Site ID: 140288
CERS ID: 246167
CERS Description: Industrial Facility Storm Water

Violations:

Site ID: 140288
Site Name: ORCO BLOCK & HARDSCAPE
Violation Date: 10-27-2005
Citation: 2014-0057-DWQ - Industrial General Permit
Violation Description: SW - Deficient Report
Violation Notes: Deficient Annual Report additional parameters were not included in the 2004-2005 Annual Report.
Violation Division: Water Boards
Violation Program: INDSTW
Violation Source: SMARTS

Site ID: 140288
Site Name: ORCO BLOCK & HARDSCAPE
Violation Date: 03-09-2020
Citation: 23 CCR 16 2636(f)(2) - California Code of Regulations, Title 23, Chapter 16, Section(s) 2636(f)(2)
Violation Description: Failure of the functional line leak detector (LLD) monitoring pressurized piping to meet one or more of the following requirements: Monitored at least hourly with the capability of detecting a release of 3.0 gallons per hour leak at 10 pounds per square inch and restrict or shut off the flow of product through the piping when a leak is detected.
Violation Notes: Returned to compliance on 03/09/2020. Mechanical line leak detector (MLLD) failed testing per technician. MLLD was replaced like for like,

Map ID
Direction
Distance
Elevation

MAP FINDINGS

Site

Database(s)

EDR ID Number
EPA ID Number

ORCO BLOCK & HARDSCAPE (Continued)

S119086522

re-tested and passed testing. Violation was corrected on site.

Violation Division: Orange County Environmental Health
Violation Program: UST
Violation Source: CERS

Site ID: 140288
Site Name: ORCO BLOCK & HARDSCAPE
Violation Date: 03-10-2020
Citation: 40 CFR 1 265.173 - U.S. Code of Federal Regulations, Title 40, Chapter 1, Section(s) 265.173

Violation Description: Failure to meet the following container management requirements: (a) A container holding hazardous waste must always be closed during storage, except when it is necessary to add or remove waste. (b) A container holding hazardous waste must not be opened, handled, or stored in a manner which may rupture the container or cause it to leak.

Violation Notes: Returned to compliance on 04/07/2020. Secondary containment pallet under the three 15 gallon containers of waste grease was observed with accumulated liquid. Per Mr. Hemby liquid will be removed and hauled on a hazardous waste manifest. Secondary containment pallet is currently acting as a hazardous waste container and must stored closed when not adding or removing waste. Alternatively the liquid can be removed from the pallet and placed into a container that is stored closed. Provide photographs to this agency demonstrating secondary containment pallet is being stored closed or waste has been placed into a container that is stored closed.

Violation Division: Orange County Environmental Health
Violation Program: HW
Violation Source: CERS

Site ID: 140288
Site Name: ORCO BLOCK & HARDSCAPE
Violation Date: 03-11-2019
Citation: 23 CCR 16 2716(e) - California Code of Regulations, Title 23, Chapter 16, Section(s) 2716(e)

Violation Description: For designated operator (DO) monthly inspections conducted before October 1, 2018, failure to comply with one or more of the following requirements: Be performed by an ICC certified DO. Inspect monthly alarm history report, check that alarms are documented and responded to appropriately, and attach a copy. Inspect for the presence of liquid/debris in spill containers. Inspect for the presence of liquid/debris in under dispenser containment (UDC) and ensure that the monitoring equipment is positioned correctly. Inspect for liquid or debris in containment sumps where an alarm occurred with no service visit. Check that all testing and maintenance has been completed and documented. Verify that all facility employees have been trained in accordance with 23 CCR 2715(c). For designated operator (DO) 30 day inspections conducted on and after October 1, 2018, failure to conduct the designated UST operator visual inspection at least once every 30 days.

Violation Notes: Returned to compliance on 04/15/2019. OBSERVATION: Check that all testing and maintenance has been completed and documented; the designated operator (DO) report did not note the compliance issues (overfill prevention test not completed). CORRECTIVE ACTION: Submit a copy within 30 days via email to the Agency of the next DO report showing all compliance issues (if any) have been addressed.

Violation Division: Orange County Environmental Health

Map ID
Direction
Distance
Elevation

MAP FINDINGS

Site

Database(s)

EDR ID Number
EPA ID Number

ORCO BLOCK & HARDSCAPE (Continued)

S119086522

Violation Program: UST
Violation Source: CERS

Site ID: 140288
Site Name: ORCO BLOCK & HARDSCAPE
Violation Date: 03-11-2019
Citation: 23 CCR 16 2711(a)(8) - California Code of Regulations, Title 23, Chapter 16, Section(s) 2711(a)(8)
Violation Description: Failure to submit or maintain a current facility plot plan.
Violation Notes: Returned to compliance on 03/15/2019. OBSERVATION: The current plot plan is missing piping layout. CORRECTIVE ACTION: Update the plot plan to include piping layout and submit via the California Environmental Reporting Systems (CERS) within 30 days of this report.

Violation Division: Orange County Environmental Health
Violation Program: UST
Violation Source: CERS

Site ID: 140288
Site Name: ORCO BLOCK & HARDSCAPE
Violation Date: 03-11-2019
Citation: 23 CCR 16 2712(b)(1)(G) - California Code of Regulations, Title 23, Chapter 16, Section(s) 2712(b)(1)(G)
Violation Description: Failure to comply with one or more of the following overfill prevention equipment requirements: Alert the transfer operator when the tank is 90 percent full by restricting the flow into the tank or triggering an audible and visual alarm; or Restrict delivery of flow to the tank at least 30 minutes before the tank overfills, provided the restriction occurs when the tank is filled to no more than 95 percent of capacity; and activate an audible alarm at least five minutes before the tank overfills; or Provide positive shut-off of flow to the tank when the tank is filled to no more than 95 percent of capacity; or Provide positive shut-off of flow to the tank so that none of the fittings located on the top of the tank are exposed to product due to overfilling. Install/retrofit overfill prevention equipment that does not use flow restrictors on vent piping to meet overfill prevention equipment requirements when the overfill prevention equipment is installed, repaired, or replaced on and after October 1,- 2018. For USTs installed before October 1, 2018, perform an inspection by October 13, 2018 and every 36 months thereafter. For USTs installed on and after October- 1,- 2018, perform an inspection at installation and every 36 months thereafter. Inspected within 30 days after a repair to the overfill prevention equipment. Inspected using an applicable manufacturer guidelines, industry codes, engineering standards, or a method approved by a professional engineer. Inspected by a certified UST service technician. Maintain records of overfill prevention equipment inspection for 36 months.
Violation Notes: Returned to compliance on 03/18/2019. OBSERVATION: Facility failed to test overfill prevention equipment at least once as of 10/13/2018 and every 36 months thereafter. CORRECTIVE ACTION: Overfill prevention equipment was tested this date. Submit passing test results to this Agency within 30 days to abate this violation.

Violation Division: Orange County Environmental Health
Violation Program: UST
Violation Source: CERS

Site ID: 140288
Site Name: ORCO BLOCK & HARDSCAPE

Map ID
Direction
Distance
Elevation

MAP FINDINGS

Site

Database(s)

EDR ID Number
EPA ID Number

ORCO BLOCK & HARDSCAPE (Continued)

S119086522

Violation Date: 03-10-2020
Citation: HSC 6.67 25270.4.5(a) - California Health and Safety Code, Chapter 6.67, Section(s) 25270.4.5(a)
Violation Description: Failure to provide bulk storage containers with adequate secondary containment large enough to contain the entire capacity of the largest container plus additional capacity to contain precipitation when applicable, and/or failure to position/locate mobile or portable containers to prevent a discharge.
Violation Notes: Returned to compliance on 04/07/2020. Observed two 55 gallon containers of hydraulic oil to not be in secondary containment. Provide secondary containment for 55 gallon containers of hydraulic oil. Provide photographs to this agency demonstrating containers have proper secondary containment.
Violation Division: Orange County Environmental Health
Violation Program: APSA
Violation Source: CERS

Site ID: 140288
Site Name: ORCO BLOCK & HARDSCAPE
Violation Date: 07-01-2005
Citation: 2014-0057-DWQ - Industrial General Permit
Violation Description: SW - Late Report
Violation Notes: Failure to submit 04-05 Annual Report by 7/1/05.
Violation Division: Water Boards
Violation Program: INDSTW
Violation Source: SMARTS

Site ID: 140288
Site Name: ORCO BLOCK & HARDSCAPE
Violation Date: 03-10-2020
Citation: 22 CCR 12 66262.34(f) - California Code of Regulations, Title 22, Chapter 12, Section(s) 66262.34(f)
Violation Description: Failure to properly label hazardous waste accumulation containers and portable tanks with the following requirements: "Hazardous Waste", name and address of the generator, physical and chemical characteristics of the Hazardous Waste, and starting accumulation date.
Violation Notes: Returned to compliance on 04/07/2020. Observed the following hazardous waste containers to be missing required labeling information: -three 15 gallon containers of waste grease Label all hazardous waste containers with required information and provide photographs to this agency demonstrating compliance. Secondary containment pallet under the three 15 gallon containers of waste grease was observed with accumulated liquid. Per Mr. Hemby liquid will be removed and hauled on a hazardous waste manifest. Secondary containment pallet is currently acting as a hazardous waste container and must be labeled with all required information. Alternatively the liquid can be removed from the pallet and placed into a properly labeled container. Provide photographs to this agency demonstrating secondary containment pallet has been properly labeled or waste has been placed into a container that is labeled with all requirements.
Violation Division: Orange County Environmental Health
Violation Program: HW
Violation Source: CERS

Evaluation:
Eval General Type: Other/Unknown

Map ID
Direction
Distance
Elevation

MAP FINDINGS

Site

Database(s)

EDR ID Number
EPA ID Number

ORCO BLOCK & HARDSCAPE (Continued)

S119086522

Eval Date:	04-02-2015
Violations Found:	No
Eval Type:	Other, not routine, done by local agency
Eval Notes:	Declined Portal Submittal Business Activities: Please uncheck the following box (you do not treat waste on site) --Treatment subject to financial assurance requirements (for Permit by Rule and Conditional Authorization)?
Eval Division:	Orange County Environmental Health
Eval Program:	HMRRP
Eval Source:	CERS
Eval General Type:	Other/Unknown
Eval Date:	04-02-2015
Violations Found:	No
Eval Type:	Other, not routine, done by local agency
Eval Notes:	Received the Financial Responsibility coverage period: 7/31/14 to 7/31/15 Portal Submittal
Eval Division:	Orange County Environmental Health
Eval Program:	UST
Eval Source:	CERS
Eval General Type:	Other/Unknown
Eval Date:	04-02-2018
Violations Found:	No
Eval Type:	Other, not routine, done by local agency
Eval Notes:	This Agency has received the following documents: - Monitoring system certification dated 3/30/2018 - Spill bucket test report dated 3/30/2018 All tested components match components listed in CERS. LLD and spill bucket passed testing.
Eval Division:	Orange County Environmental Health
Eval Program:	UST
Eval Source:	CERS
Eval General Type:	Other/Unknown
Eval Date:	04-08-2020
Violations Found:	No
Eval Type:	Other, not routine, done by local agency
Eval Notes:	The following documentation has been reviewed by this agency: -photograph of 55 gallon hydraulic oil containers on secondary containment pallet Violation I036 (secondary containment for bulk storage) has been corrected.
Eval Division:	Orange County Environmental Health
Eval Program:	APSA
Eval Source:	CERS
Eval General Type:	Other/Unknown
Eval Date:	05-14-2015
Violations Found:	No
Eval Type:	Other, not routine, done by local agency
Eval Notes:	Accepted Portal/Esubmit submittal on this date. First submission of Tank, monitoring, facility and response plan
Eval Division:	Orange County Environmental Health
Eval Program:	UST
Eval Source:	CERS
Eval General Type:	Other/Unknown
Eval Date:	05-16-2016

Map ID
Direction
Distance
Elevation

MAP FINDINGS

Site

Database(s)

EDR ID Number
EPA ID Number

ORCO BLOCK & HARDSCAPE (Continued)

S119086522

Violations Found:	No
Eval Type:	Other, not routine, done by local agency
Eval Notes:	The following documents were received and ACCEPTED on the eSubmit Portal: Business Activities Form Business Owner/Operator Form Chemical Inventory for 14 Facility site Map
Eval Division:	Orange County Environmental Health
Eval Program:	HMRRP
Eval Source:	CERS
Eval General Type:	Other/Unknown
Eval Date:	06-25-2015
Violations Found:	No
Eval Type:	Other, not routine, done by local agency
Eval Notes:	Read/review pre 2015 HMBEP submission. Accepted pending review of the more recent submission.
Eval Division:	Orange County Environmental Health
Eval Program:	HMRRP
Eval Source:	CERS
Eval General Type:	Other/Unknown
Eval Date:	07-03-2014
Violations Found:	No
Eval Type:	Other, not routine, done by local agency
Eval Notes:	CERS submittal 10403359 not accepted because financial responsibility is dated August 2012
Eval Division:	Orange County Environmental Health
Eval Program:	UST
Eval Source:	CERS
Eval General Type:	Other/Unknown
Eval Date:	07-23-2013
Violations Found:	No
Eval Type:	Other, not routine, done by local agency
Eval Notes:	Received a copy of the signed manifest for the file.
Eval Division:	Orange County Environmental Health
Eval Program:	UST
Eval Source:	CERS
Eval General Type:	Other/Unknown
Eval Date:	07-26-2013
Violations Found:	No
Eval Type:	Other, not routine, done by local agency
Eval Notes:	Received a copy of the signed manifest for the file.
Eval Division:	Orange County Environmental Health
Eval Program:	HW
Eval Source:	CERS
Eval General Type:	Other/Unknown
Eval Date:	12-18-2014
Violations Found:	No
Eval Type:	Other, not routine, done by local agency
Eval Notes:	Reviewed and Accepted on Portal the Financial Responsibility dated 7/31/14 to 7/31/15
Eval Division:	Orange County Environmental Health
Eval Program:	UST
Eval Source:	CERS

Map ID
Direction
Distance
Elevation

MAP FINDINGS

Site

Database(s)

EDR ID Number
EPA ID Number

ORCO BLOCK & HARDSCAPE (Continued)

S119086522

Eval General Type:	Other/Unknown
Eval Date:	02-21-2017
Violations Found:	No
Eval Type:	Other, not routine, done by local agency
Eval Notes:	Monitor Certification Notification
Eval Division:	Orange County Environmental Health
Eval Program:	UST
Eval Source:	CERS
Eval General Type:	Compliance Evaluation Inspection
Eval Date:	03-01-2019
Violations Found:	Yes
Eval Type:	Routine done by local agency
Eval Notes:	INSPECTOR COMMENT: TESTER: Marty Schwartz G verified ICC, VMI, & Veeder-Root TANK: Gasoline - 87 (1,000 gallons) MONITORING PANEL: EBW LEAK SENSORS: Piping and fill sumps were monitored by ULS sensors. Annular sensor = ULS LLD: Mechanical LLD; FXIV OVERFILL: Flapper UDCs: Monitored by a ULS sensor Monitoring Certification was last conducted on 3/30/2018. Secondary Containment Testing was last conducted on 3/31/2017. Test is due every 36 months. Overfill Prevention Equipment Test conducted on 3/1/19. Test was due 10/13/2018. Please submit all test results within 30 days to this Agency.
Eval Division:	Orange County Environmental Health
Eval Program:	UST
Eval Source:	CERS
Eval General Type:	Compliance Evaluation Inspection
Eval Date:	03-09-2020
Violations Found:	No
Eval Type:	Routine done by local agency
Eval Notes:	On site for routine Hazardous Materials Disclosure inspection. The hazardous materials inventory on site matches the inventory submitted through the California Environmental Reporting System (CERS) on 02/14/2020. Facility inventory in CERS includes 16 reportable materials (includes one waste). The facility map submitted to CERS on 02/14/2020 (Rev Jan 2020) is accurate. Employees are receiving annual employee safety training. A copy of the Business Emergency Plan is on-site and available for review. The facility is responsible for identifying all hazardous materials, to include hazardous wastes, which are above disclosure thresholds (55 gallons liquid, 200 cubic feet compressed gas, 500 pounds solid). If there is a change in the type or amount of chemicals that are maintained on site, please submit revised documents (electronically) within 30 days of the change.
Eval Division:	Orange County Environmental Health
Eval Program:	HMRRP
Eval Source:	CERS
Eval General Type:	Compliance Evaluation Inspection
Eval Date:	03-09-2020
Violations Found:	Yes
Eval Type:	Routine done by local agency
Eval Notes:	On site for routine Aboveground Petroleum Storage Tank (APST) inspection. Facility stores less than 10,000 gallons of petroleum product and does not have any tank with a capacity over 5,000 gallons. Facility is a Tier I facility. The following petroleum products are stored on site: -one 500 gallon tank of red dye diesel -one 500 gallon tank of fastbreak diesel -one 550 gallon tank of used oil -55 gallon

Map ID
Direction
Distance
Elevation

MAP FINDINGS

Site

Database(s)

EDR ID Number
EPA ID Number

ORCO BLOCK & HARDSCAPE (Continued)

S119086522

containers of hydraulic oil 68, max storage 4 containers -55 gallon
containers of hydraulic oil 32, max storage 2 containers -55 gallon
container of new motor oil, max storage 2 containers -55 gallon
container of tractor fluid, max storage 2 containers Spill Prevention
Control and Countermeasure (SPCC) Plan has been completed and
implemented. SPCC Plan is dated 11/02/2016 and must be re-certified
every 5 years. As a Tier I facility the SPCC Plan can be self
certified. Containers and tanks that hold petroleum products are
inspected on a monthly basis. [Truncated]

Eval Division: Orange County Environmental Health
Eval Program: APSA
Eval Source: CERS

Eval General Type: Compliance Evaluation Inspection
Eval Date: 03-09-2020
Violations Found: Yes
Eval Type: Routine done by local agency
Eval Notes: On site for routine non-RCRA small quantity hazardous waste generator
inspection. Facility manufacturers cinder blocks and generates: -used
oil filters, -used oil -waste aqueous parts washer fluid -waste
absorbent -used antifreeze -waste grease -universal waste (fluorescent
light bulbs and batteries) The following documentation was available
and reviewed during inspection: -hazardous waste manifest -weekly
inspection log for hazardous waste containers -contingency plan
Photographs taken during inspection.

Eval Division: Orange County Environmental Health
Eval Program: HW
Eval Source: CERS

Eval General Type: Compliance Evaluation Inspection
Eval Date: 03-09-2020
Violations Found: Yes
Eval Type: Routine done by local agency
Eval Notes: On site for routine UST inspection, monitoring system certification,
and spill bucket testing. The facility has one double-walled tanks
(87) monitored by a EBW system. The site has double-walled pressurized
piping with mechanical line leak detector. Positive shutdown and fail
safe programming were verified. Flapper valves is used for overfill
prevention. Testing was conducted by Rich Ruston of Orange County Tank
Testing. Tester certifications (ICC, VMI, Redjacket) were verified.
Secondary containment testing was last conducted on 03/31/2017. It
must be tested every 36 months. Overfill prevention testing was last
conducted on 03/01/2019. It must be tested every 36 months. Please
submit the test reports to this Agency within 30 days.

Eval Division: Orange County Environmental Health
Eval Program: UST
Eval Source: CERS

Eval General Type: Other/Unknown
Eval Date: 03-15-2016
Violations Found: No
Eval Type: Other, not routine, done by local agency
Eval Notes: Monitor cert notification
Eval Division: Orange County Environmental Health
Eval Program: UST
Eval Source: CERS

Map ID
Direction
Distance
Elevation

MAP FINDINGS

Site

Database(s)

EDR ID Number
EPA ID Number

ORCO BLOCK & HARDSCAPE (Continued)

S119086522

Eval General Type:	Other/Unknown
Eval Date:	03-17-2020
Violations Found:	No
Eval Type:	Other, not routine, done by local agency
Eval Notes:	The following documentation has been received and reviewed by this agency: -UST Monitoring System Certification Form for test date 03/09/2020 -UST Spill Container Testing Report Form for test date 03/09/2020 The following components passed testing: -Annual Sensor x1 -Mechanical Line Leak Detector x1 -STP Sump Sensor x1 -Fill Sump Sensor x1 -UDC Sump Sensor x1 -Spill Container x1
Eval Division:	Orange County Environmental Health
Eval Program:	UST
Eval Source:	CERS
Eval General Type:	Other/Unknown
Eval Date:	03-18-2014
Violations Found:	No
Eval Type:	Other, not routine, done by local agency
Eval Notes:	Monitor Certification Notification.
Eval Division:	Orange County Environmental Health
Eval Program:	UST
Eval Source:	CERS
Eval General Type:	Other/Unknown
Eval Date:	03-23-2020
Violations Found:	No
Eval Type:	Other, not routine, done by local agency
Eval Notes:	The following documentation has been received and reviewed by this agency: - Spill Bucket test report dated 3/19/2020 - PASSED - Secondary Containment test report dated 3/19/2020 The following components PASSED testing: - Tank Containment Tightness - Product Piping Tightness - Product Piping Sump - Vent Piping Tightness - Fill Riser Sump - UDC (1)
Eval Division:	Orange County Environmental Health
Eval Program:	UST
Eval Source:	CERS
Eval General Type:	Other/Unknown
Eval Date:	03-24-2016
Violations Found:	No
Eval Type:	Other, not routine, done by local agency
Eval Notes:	Monitor cert reschedule notification
Eval Division:	Orange County Environmental Health
Eval Program:	UST
Eval Source:	CERS
Eval General Type:	Compliance Evaluation Inspection
Eval Date:	03-26-2002
Violations Found:	No
Eval Type:	Industrial Storm Water Compliance Evaluation
Eval Notes:	Regional Board staff conducted a routine compliance inspection of the above facility on March 26, 2002. The facility's SWPPP lacked a signature on the certification page, training logs, and completed observation forms. No date on the plan to know how long ago it was developed. Open containers noted in the maintenance area without secondary containment. Several leaking forklifts were observed also near the maintenance area. Tracking note from the second driveway onto

Map ID
Direction
Distance
Elevation

MAP FINDINGS

Site

Database(s)

EDR ID Number
EPA ID Number

ORCO BLOCK & HARDSCAPE (Continued)

S119086522

Eval Division:	Katella Ave.
Eval Program:	Water Boards
Eval Source:	INDSTW
	SMARTS
Eval General Type:	Other/Unknown
Eval Date:	03-26-2015
Violations Found:	No
Eval Type:	Other, not routine, done by local agency
Eval Notes:	Monitoring system certification notification
Eval Division:	Orange County Environmental Health
Eval Program:	UST
Eval Source:	CERS
Eval General Type:	Other/Unknown
Eval Date:	03-30-2017
Violations Found:	No
Eval Type:	Other, not routine, done by local agency
Eval Notes:	SB 989 test notification for 3-31
Eval Division:	Orange County Environmental Health
Eval Program:	UST
Eval Source:	CERS
Eval General Type:	Compliance Evaluation Inspection
Eval Date:	03-30-2018
Violations Found:	No
Eval Type:	Routine done by local agency
Eval Notes:	On site to conduct a routine Underground Storage Tank inspection and witness annual monitor system certification and spill bucket testing. The facility has one double-walled 1,000 gallon regular unleaded tank monitored by a EBW 940-405. The monitor is operational for audible and visual alarms. The monitor does not print out alarm history. If there are alarms, alarms are logged. The alarm log was reviewed this date. The tank has double-walled pressurized piping. Positive shutdown and fail-safe programming were verified. Flapper valve is used for overfill prevention. The tankG s dry annular, fill and piping sump, and UDC are monitored by ULS sensors, which shutdown the turbine when submerged in liquid. The mechanical line leak detector passed testing. The following documents were on site and available for review: permit to operate, designated operator monthly reports and employee training records, monitoring plan and leak response plan, last monitoring [Truncated]
Eval Division:	Orange County Environmental Health
Eval Program:	UST
Eval Source:	CERS
Eval General Type:	Compliance Evaluation Inspection
Eval Date:	03-31-2017
Violations Found:	No
Eval Type:	Routine done by local agency
Eval Notes:	Onsite to conduct routine UST inspection, monitoring System Certification testing, Spill Bucket testing and the Secondary Containment testing were conducted. I met with the facility contact Chuck Hemby. The Monitoring System test was conducted by Marty Schwartz of Orange County Tank Testing Inc. and the Secondary Containment testing was conducted by Oscar Cervantes of JDS Inc. The testers certifications are current and valid (ICC, VMI and Franklin

Map ID
Direction
Distance
Elevation

MAP FINDINGS

Site

Database(s)

EDR ID Number
EPA ID Number

ORCO BLOCK & HARDSCAPE (Continued)

S119086522

Fuels). The EBW 940-405 monitoring panel was observed operational. An audible and visual alarms were demonstrated operational. Positive shut down and fail safe were confirmed operational. The panel was noted marked with a sticker from the most recent monitoring certification (4/1/16). The following Observations were made: The test boot of the piping was pulled back allowing the interstitial space of the piping to be monitored by the STP sump sensor. Overfill Utilizes Flappers EBW G ULS sensors in the Fill sump, [Truncated]

Eval Division: Orange County Environmental Health
Eval Program: UST
Eval Source: CERS

Eval General Type: Other/Unknown
Eval Date: 03-31-2017
Violations Found: No
Eval Type: Other, not routine, done by local agency
Eval Notes: CERS 10403359 This review was conducted by Brian Erdman. The UST submittal is not Accepted today. The Facility Information form indicates the following: - Property Owner Muth Holdings - Tank Owner is Rick Muth - Tank Operator is Jake Swanson This information doesn't match this Agency's records. The Tank Owner is Orco Block Company Inc. as is the Tank Operator. The Tank Page - The Riser Pipe Secondary Containment is Fiberglass. (riser is located in a fiberglass sump) - Corrosion Protection should have YES next to Isolation. The Monitoring Plan - For record keeping please mark NO to Visual Inspections. - Update the Personnel Responsibilities person to Lawrence Ryerson. Please call me if you have any questions (714-720-1635). Please update the UST Information and re-submit within 30 days.

Eval Division: Orange County Environmental Health
Eval Program: UST
Eval Source: CERS

Eval General Type: Other/Unknown
Eval Date: 03-31-2017
Violations Found: No
Eval Type: Other, not routine, done by local agency
Eval Notes: Discussed the site with Jeremy. Printed CERS UST information
Eval Division: Orange County Environmental Health
Eval Program: UST
Eval Source: CERS

Eval General Type: Other/Unknown
Eval Date: 04-01-2014
Violations Found: No
Eval Type: Other, not routine, done by local agency
Eval Notes: SB 989 test notification
Eval Division: Orange County Environmental Health
Eval Program: UST
Eval Source: CERS

Eval General Type: Compliance Evaluation Inspection
Eval Date: 04-01-2016
Violations Found: No
Eval Type: Routine done by local agency
Eval Notes: On site to conduct a Hazardous Waste Inspection. Met with Chuck Hamby who explained the process, escorted me through the site and gave consent to enter/inspect. Facility contains: Used oil, waste oil

Map ID
Direction
Distance
Elevation

MAP FINDINGS

Site

Database(s)

EDR ID Number
EPA ID Number

ORCO BLOCK & HARDSCAPE (Continued)

S119086522

filters, parts washer. Hazardous waste containers are properly labeled and covered. All containers storing hazardous waste must be labeled with the following information: 1. The words G HAZARDOUS WasteG 2. Waste (name) 3. Hazardous property of the waste (e.g. G toxic, flammable, corrosive, etc.) 4. Physical state of the waste (liquid or solid) 5. Name and address of the business. 6. Accumulation date (date the first drop of waste has been placed in container) Documents Available for review: 1. Hazardous waste Manifest/Receipts (keep a copy on site for three years). - Note: A copy of the federal manifest must be sent to DTSC. (Department of Toxic Substances Control, P.O. Box 400, Sacramento, CA 95812-0400). 2. Hazardous Waste Emergency Response [Truncated]

Eval Division: Orange County Environmental Health
Eval Program: HW
Eval Source: CERS

Eval General Type: Compliance Evaluation Inspection
Eval Date: 04-01-2016
Violations Found: No
Eval Type: Routine done by local agency
Eval Notes: On site to witness annual monitor certification. Technician Marty from OCTT who certified the monitoring system and has Certifications. Facility contains: ULS sensors, red jacket line leak detectors, flappers for overfill. Monitor is an EVW (print out not available). Inspected all open top sumps. Documents available for review: 1) Permit 2) Maintenance and Testing records: -- Previous Monitoring System Certification conducted on 4/3/15 -- Previous Secondary Testing conducted on 4/7/14 3) Designated Operator monthly inspection reports. -- Alarm log is available 4) Training Records 5) Certificate of Financial Responsibility coverage period 8/5/15 to 16 Please submit a copy of Monitor Certification to this agency within 30 days. .

Eval Division: Orange County Environmental Health
Eval Program: UST
Eval Source: CERS

Eval General Type: Other/Unknown
Eval Date: 04-02-2015
Violations Found: No
Eval Type: Other, not routine, done by local agency
Eval Notes: Accepted the DO statement on this Date OCTT
Eval Division: Orange County Environmental Health
Eval Program: UST
Eval Source: CERS

Eval General Type: Compliance Evaluation Inspection
Eval Date: 04-03-2015
Violations Found: No
Eval Type: Routine done by local agency
Eval Notes: On site to conduct an annual routine Hazardous Waste Inspection. Met with Charles Hemby who explained the process, escorted me through the site and gave consent to enter/inspect. Facility contains: Used oil, used antifreeze, used oil filters, 2-parts washers, waste absorbent Hazardous waste containers are properly labeled and covered. All containers storing hazardous waste must be labeled with the following information: 1. The words G HAZARDOUS WasteG 2. Waste (name) 3. Hazardous property of the waste (e.g. G toxic, flammable, corrosive, etc.) 4. Physical state of the waste (liquid or solid) 5. Name and

Map ID
Direction
Distance
Elevation

MAP FINDINGS

Site

Database(s)

EDR ID Number
EPA ID Number

ORCO BLOCK & HARDSCAPE (Continued)

S119086522

address of the business. 6. Accumulation date (date the first drop of waste has been placed in container) Documents Available for review: 1. Hazardous waste Manifest/Receipts (keep a copy on site for three years). - Note: A copy of the federal manifest must be sent to DTSC. (Department of Toxic Substances Control, P.O. Box 400, Sacramento, CA Hazardous Waste [Truncated]

Eval Division: Orange County Environmental Health
Eval Program: HW
Eval Source: CERS

Eval General Type: Compliance Evaluation Inspection
Eval Date: 04-03-2015
Violations Found: No
Eval Type: Routine done by local agency
Eval Notes: On site to conduct hazardous materials chemical inventory and business emergency plan inspection this date, consent to enter, inspect and take photographs was given by - Charles Hemby. The HMBEP has been submitted through Esubmit Employee Business Emergency Plan Training was reviewed this date. Safety/cleanup equipment is available. Hazardous materials storage area were reviewed at this time. The facility has 16 chemicals. Grease is not on disclosure pleas add to disclosure.

Eval Division: Orange County Environmental Health
Eval Program: HMRRP
Eval Source: CERS

Eval General Type: Compliance Evaluation Inspection
Eval Date: 04-03-2015
Violations Found: No
Eval Type: Routine done by local agency
Eval Notes: On site to witness annual monitor certification. Technician Marty from OCTT who certified the monitoring system has ICC Certification and Veeder-Root Certified Facility contains: 1,000 gallon regular Unleaded Double Walled tank. Sensors in the turbine, fill and Dispenser sump are URLS. Flappers are used for overfill. There is no test tape for the monitor, monitor is EBW . Leak detectors are mechanical. Monitor is a Inspected all open top sumps. The following were tested:
--Sensors, initiated positive shutdown to the turbines when tested in water. --G Fail SafeG and G Sensor OutG , shutdown the turbines.
--Spill buckets using a visual hydrostatic test. --Leak detector.
Documents available for review: 1) Permit 2) Maintenance and Testing records: -- Previous Monitoring System Certification conducted on4/7/14 -- Previous Secondary Testing conducted on 4/7/14 3) Designated Operator monthly inspection reports. -- Alarm history is attached --Alarm log is up to [Truncated]

Eval Division: Orange County Environmental Health
Eval Program: UST
Eval Source: CERS

Eval General Type: Other/Unknown
Eval Date: 04-03-2015
Violations Found: No
Eval Type: Other, not routine, done by local agency
Eval Notes: contact and email
Eval Division: Orange County Environmental Health
Eval Program: UST
Eval Source: CERS

Map ID
Direction
Distance
Elevation

MAP FINDINGS

Site

Database(s)

EDR ID Number
EPA ID Number

ORCO BLOCK & HARDSCAPE (Continued)

S119086522

Eval General Type:	Other/Unknown
Eval Date:	04-03-2017
Violations Found:	No
Eval Type:	Other, not routine, done by local agency
Eval Notes:	The results from the annual monitoring system certification testing conducted on 3-31-17 by Marty Schwartz of Orange County Tank Testing Inc. All components tested received a pass. The leak detector passed testing. Reports printed and CERS print out reviewed.
Eval Division:	Orange County Environmental Health
Eval Program:	UST
Eval Source:	CERS
Eval General Type:	Compliance Evaluation Inspection
Eval Date:	04-07-2014
Violations Found:	No
Eval Type:	Routine done by local agency
Eval Notes:	At site to perform HMBP inspection. Permission to enter, inspect, and take photographs granted by Chuck hemby Facility has submitted a HMBP on 4-3-12 and it includes 15 chemicals
Eval Division:	Orange County Environmental Health
Eval Program:	HMRRP
Eval Source:	CERS
Eval General Type:	Compliance Evaluation Inspection
Eval Date:	04-07-2014
Violations Found:	No
Eval Type:	Routine done by local agency
Eval Notes:	On-site for a APSA audit. At site for above ground tank facility inspection. Permission to enter, inspect, and take photographs granted by Chuck Hemby and Frank Chamberlain. A Tier 1 Qualified Facility SPCC Template has been completed and certified. Weekly inceptions are being conducted.
Eval Division:	Orange County Environmental Health
Eval Program:	APSA
Eval Source:	CERS
Eval General Type:	Compliance Evaluation Inspection
Eval Date:	04-07-2014
Violations Found:	No
Eval Type:	Routine done by local agency
Eval Notes:	On-site for routine inspection. Permission to enter, inspect, and take photographs granted by Chuck Hemby this date. Facility generates waste oil, coolant, oil filters, oil contaminated debris, parts leaning solvent, and waste fuel contaminated water. hazardous waste storage containers were labeled , dated, and stored closed this date. Hazardous Waste receipts from Crystal Clean made available and reviewed. HW containers properly labeled. Emergency numbers posted by monitoring panel. The perimeter of the facility was also inspected; no obvious signs of releases were noted.
Eval Division:	Orange County Environmental Health
Eval Program:	HW
Eval Source:	CERS
Eval General Type:	Compliance Evaluation Inspection
Eval Date:	04-07-2014
Violations Found:	No
Eval Type:	Routine done by local agency

Map ID
Direction
Distance
Elevation

MAP FINDINGS

Site

Database(s)

EDR ID Number
EPA ID Number

ORCO BLOCK & HARDSCAPE (Continued)

S119086522

Eval Notes: On-site for routine UST facility inspection and to witness the monitoring certification and SB989 testing. Permission to inspect, and take photographs granted by Chuck Hemby. Current UST permit on-site and emergency plan is posted. Designated UST operator inspections and training records on-site. The DO statement was obtained this date. DO(Training was 04/07/14. Financial Responsibility up to date (expires07/24/14). Audible and visual alarms appear operable. There are four (4) EBW ULS liquid sensors. The Red Jacket MLLD was also certified. The secondary containment testing was conducted today and passed. CUPA forms are current and signed 04/13/11. Monitoring Plan was signed 10/14/10. Monitor certification and SB989 testing passed this date. Send this Agency test results within 30 days

Eval Division: Orange County Environmental Health
Eval Program: UST
Eval Source: CERS

Eval General Type: Other/Unknown
Eval Date: 04-08-2020
Violations Found: No
Eval Type: Other, not routine, done by local agency
Eval Notes: The following documentation has been reviewed by this agency:
-photograph of empty secondary containment pallet -copy of manifest for the removal of waste grease Violations I400 (hazardous waste container labeling) and I411 (hazardous waste container stored open) have been corrected.

Eval Division: Orange County Environmental Health
Eval Program: HW
Eval Source: CERS

Eval General Type: Other/Unknown
Eval Date: 04-13-2015
Violations Found: No
Eval Type: Other, not routine, done by local agency
Eval Notes: Received the Monitoring System Certification for testing conducted on 4/3/15 by Marty Schwartz. Included in report: -- Spill Bucket report form -- Mechanical Line Leak detector test data chart -- Test tape -- Site plan Monitor System Certification passed testing. .

Eval Division: Orange County Environmental Health
Eval Program: UST
Eval Source: CERS

Eval General Type: Compliance Evaluation Inspection
Eval Date: 04-14-2017
Violations Found: No
Eval Type: Routine done by local agency
Eval Notes: INSPECTOR COMMENTS: On site for a routine Hazardous Materials and Business Emergency Plan (HMBEP) inspection. Consent to enter and inspect was given by Ray Flores, EHS Manager. Observed the facility and inspected hazardous materials storage. Hazardous materials observed on site match hazardous material inventory reported in CERS (California Environmental Reporting System). Employee training is conducted throughout the year and documentation was reviewed. The facility has submitted their HMBEP to CERS. The HMBEP is maintained on site in the maintenance shop and office. The facility is responsible for identifying all hazardous materials, to include hazardous wastes, which are above disclosure thresholds (55 gallons liquids, 200 cubic feet compressed gases, 500 pounds solids). If there is a change in the

Map ID
Direction
Distance
Elevation

MAP FINDINGS

Site

Database(s)

EDR ID Number
EPA ID Number

ORCO BLOCK & HARDSCAPE (Continued)

S119086522

type or amount of chemicals that are maintained on site, please submit revised documents (electronically) within 30 days of the change.
Please refer to [Truncated]

Eval Division: Orange County Environmental Health
Eval Program: HMRRP
Eval Source: CERS

Eval General Type: Compliance Evaluation Inspection
Eval Date: 04-14-2017
Violations Found: No
Eval Type: Routine done by local agency
Eval Notes: INSPECTOR COMMENTS: On site for routine Aboveground Petroleum Storage Tank (APST) inspection. Consent to enter and inspect was given by Ray Flores, EHS Manager. The facility has the following petroleum storage capacity: - 1,100 gallons of Diesel - 600 gallons of Motor Oil/Hydraulic Oil/Tractor Fluid - 550 gallons of Used Oil The diesel APSTs, 10 (55gallon) drums of various motor and hydraulic oils, and used oil APSTs have secondary containment, which are free of liquid and debris. One drum of motor oil was observed without secondary containment, but spill absorbent is readily available. An SPCC Plan is maintained on site and is dated 11/1/2016 and is up for renewal 11/1/2021. Employee training records for employees that conduct oil-handling activities were available and reviewed. The facility is maintaining signed records/logs of inspections and tests as required by their SPCC Plan for up to 3 years. No APSA violations were observed this date. A of [Truncated]

Eval Division: Orange County Environmental Health
Eval Program: APSA
Eval Source: CERS

Eval General Type: Compliance Evaluation Inspection
Eval Date: 04-14-2017
Violations Found: No
Eval Type: Routine done by local agency
Eval Notes: INSPECTOR COMMENTS: On site for routine Hazardous Waste inspection. Consent to inspect and take any necessary photos was given by Ray Flores, EHS Manager. Walked throughout the facility and observed hazardous waste storage areas. Containers were observed empty, closed and properly labeled. The facility also stores waste batteries and light bulbs, these containers were closed and properly labeled. Manifests were available for review. The facility's EPA ID number is active. Employees are trained. Emergency plan is posted in the maintenance shop and office. No hazardous waste violations were observed this date. A copy of this inspection report was sent to Ray Flores at ray.flores@orco.com.

Eval Division: Orange County Environmental Health
Eval Program: HW
Eval Source: CERS

Eval General Type: Other/Unknown
Eval Date: 04-17-2015
Violations Found: No
Eval Type: Other, not routine, done by local agency
Eval Notes: Accepted Portal Submission on this date. unchecked box for FR or Tp
Eval Division: Orange County Environmental Health
Eval Program: HMRRP
Eval Source: CERS

Map ID
Direction
Distance
Elevation

MAP FINDINGS

Site

Database(s)

EDR ID Number
EPA ID Number

ORCO BLOCK & HARDSCAPE (Continued)

S119086522

Eval General Type:	Other/Unknown
Eval Date:	04-24-2019
Violations Found:	No
Eval Type:	Other, not routine, done by local agency
Eval Notes:	INSPECTOR COMMENT: Facility submitted an updated monitoring plot plan via CERS. Overfill Prevention Equipment Inspection Report received, dated 3/1/2019. The following components were tested and passed: Shuts Off Flow (87) The following violations have been corrected: I161 - A current facility plot plan is maintained and has been submitted I101 - Overfill prevention systems has not been overridden and meets overfill requirements The following violations are still outstanding and must be corrected immediately: I106 - DO inspections completed at least every 30 days CORRECTIVE ACTION: An updated DO report was sent but Section X and Section VI are either inaccurate and/or complete. Please review the two sections and submit the corrected copy immediately.
Eval Division:	Orange County Environmental Health
Eval Program:	UST
Eval Source:	CERS
Eval General Type:	Other/Unknown
Eval Date:	04-25-2017
Violations Found:	No
Eval Type:	Other, not routine, done by local agency
Eval Notes:	The CERS (10403359) UST submission was reviewed today and accepted. CFR is from 10-4-16 to 10-4-17. The UST DO is Jake Swanson.
Eval Division:	Orange County Environmental Health
Eval Program:	UST
Eval Source:	CERS
Eval General Type:	Other/Unknown
Eval Date:	04-27-2017
Violations Found:	No
Eval Type:	Other, not routine, done by local agency
Eval Notes:	This is an in-office inspection report to document the submittal of the Results from the Secondary Containment testing conducted on 3-31-17 by Oscar Cervantes of JDS Tank Testing & Repair Inc. The following components passed testing: -Annular Space -Piping and Fill Sump -Secondary Product Line -Fill Bucket -UDC The next test is due by 3-31-20. Thank you
Eval Division:	Orange County Environmental Health
Eval Program:	UST
Eval Source:	CERS
Eval General Type:	Other/Unknown
Eval Date:	05-06-2019
Violations Found:	No
Eval Type:	Other, not routine, done by local agency
Eval Notes:	INSPECTOR COMMENT: Received the Designated Underground Storage Tank Operator Visual Inspection Report for April 2019. The following violation has been corrected: I106- DO inspections completed at least every 30 days Facility does not have any other outstanding UST violation at this time.
Eval Division:	Orange County Environmental Health
Eval Program:	UST
Eval Source:	CERS
Eval General Type:	Other/Unknown

Map ID
Direction
Distance
Elevation

MAP FINDINGS

Site

Database(s)

EDR ID Number
EPA ID Number

ORCO BLOCK & HARDSCAPE (Continued)

S119086522

Eval Date: 05-11-2017
Violations Found: No
Eval Type: Other, not routine, done by local agency
Eval Notes: Accepted UST submittal in CERS
Eval Division: Orange County Environmental Health
Eval Program: UST
Eval Source: CERS

Eval General Type: Other/Unknown
Eval Date: 05-12-2017
Violations Found: No
Eval Type: Other, not routine, done by local agency
Eval Notes: Reviewed facility's CERS HMBP submission. All submittal elements were accepted.
Eval Division: Orange County Environmental Health
Eval Program: HMRRP
Eval Source: CERS

Eval General Type: Other/Unknown
Eval Date: 05-20-2015
Violations Found: No
Eval Type: Other, not routine, done by local agency
Eval Notes: Review site compliance prior to permitting. No violations outstanding. Recommend: issue permit.
Eval Division: Orange County Environmental Health
Eval Program: UST
Eval Source: CERS

Enforcement Action:

Site ID: 140288
Site Name: ORCO BLOCK & HARDSCAPE
Site Address: 8042 KATELLA AVE
Site City: STANTON
Site Zip: 90680
Enf Action Date: 07-15-2005
Enf Action Type: Notice of Non-Compliance for Non-Filers
Enf Action Description: Notice of Non-Compliance for Non-Filers
Enf Action Notes: Failure to submit 04-05 Annual Report by 7/1/05.
Enf Action Division: Water Boards
Enf Action Program: INDSTW
Enf Action Source: SMARTS

Site ID: 140288
Site Name: ORCO BLOCK & HARDSCAPE
Site Address: 8042 KATELLA AVE
Site City: STANTON
Site Zip: 90680
Enf Action Date: 10-27-2005
Enf Action Type: Staff Enforcement Letter
Enf Action Description: Staff Enforcement Letter
Enf Action Notes: Deficient Annual Report additional parameters were not included in the 2004-2005 Annual Report.
Enf Action Division: Water Boards
Enf Action Program: INDSTW
Enf Action Source: SMARTS

Site ID: 140288

Map ID
Direction
Distance
Elevation

MAP FINDINGS

Site

Database(s)

EDR ID Number
EPA ID Number

ORCO BLOCK & HARDSCAPE (Continued)

S119086522

Site Name: ORCO BLOCK & HARDSCAPE
Site Address: 8042 KATELLA AVE
Site City: STANTON
Site Zip: 90680
Enf Action Date: 11-03-2005
Enf Action Type: Staff Enforcement Letter
Enf Action Description: Staff Enforcement Letter
Enf Action Notes: A clerical error at the Regional Board office resulted in the issuance of an incorrect Notice of Violation.

Enf Action Division: Water Boards
Enf Action Program: INDSTW
Enf Action Source: SMARTS

Coordinates:

Site ID: 140288
Facility Name: ORCO BLOCK & HARDSCAPE
Env Int Type Code: HWG
Program ID: 10403359
Coord Name: Not reported
Ref Point Type Desc: Center of a facility or station.
Latitude: 33.801870
Longitude: -117.991840

Affiliation:

Affiliation Type Desc: UST Property Owner Name
Entity Name: Muth Holdings
Entity Title: Not reported
Affiliation Address: 11100 Beach Blvd.
Affiliation City: Stanton
Affiliation State: CA
Affiliation Country: United States
Affiliation Zip: 90680
Affiliation Phone: (714) 527-2239

Affiliation Type Desc: Operator
Entity Name: Rick Muth
Entity Title: Not reported
Affiliation Address: Not reported
Affiliation City: Not reported
Affiliation State: Not reported
Affiliation Country: Not reported
Affiliation Zip: Not reported
Affiliation Phone: (714) 527-2239

Affiliation Type Desc: UST Tank Owner
Entity Name: ORCO Block Company, Inc.
Entity Title: Not reported
Affiliation Address: 11100 Beach Blvd.
Affiliation City: Stanton
Affiliation State: CA
Affiliation Country: United States
Affiliation Zip: 90680
Affiliation Phone: (714) 527-2239

Affiliation Type Desc: CUPA District
Entity Name: Orange County Env Health

Map ID
Direction
Distance
Elevation

MAP FINDINGS

Site

Database(s)

EDR ID Number
EPA ID Number

ORCO BLOCK & HARDSCAPE (Continued)

S119086522

Entity Title: Not reported
Affiliation Address: 1241 East Dyer RoadSuite 120
Affiliation City: Santa Ana
Affiliation State: CA
Affiliation Country: Not reported
Affiliation Zip: 92705-5611
Affiliation Phone: (714) 433-6406

Affiliation Type Desc: Facility Mailing Address
Entity Name: Mailing Address
Entity Title: Not reported
Affiliation Address: PO BOX E
Affiliation City: STANTON
Affiliation State: CA
Affiliation Country: Not reported
Affiliation Zip: 90680
Affiliation Phone: Not reported

Affiliation Type Desc: Identification Signer
Entity Name: Lawrence Ryerson
Entity Title: Plant Manager
Affiliation Address: Not reported
Affiliation City: Not reported
Affiliation State: Not reported
Affiliation Country: Not reported
Affiliation Zip: Not reported
Affiliation Phone: Not reported

Affiliation Type Desc: UST Permit Applicant
Entity Name: George Spickelmier
Entity Title: Plant Manager
Affiliation Address: Not reported
Affiliation City: Not reported
Affiliation State: Not reported
Affiliation Country: Not reported
Affiliation Zip: Not reported
Affiliation Phone: (714) 527-2239

Affiliation Type Desc: Document Preparer
Entity Name: Ray Flores
Entity Title: Not reported
Affiliation Address: Not reported
Affiliation City: Not reported
Affiliation State: Not reported
Affiliation Country: Not reported
Affiliation Zip: Not reported
Affiliation Phone: Not reported

Affiliation Type Desc: Environmental Contact
Entity Name: RAY FLORES
Entity Title: Not reported
Affiliation Address: 11100 Beach Boulevard
Affiliation City: Stanton
Affiliation State: CA
Affiliation Country: Not reported
Affiliation Zip: 90680
Affiliation Phone: Not reported

Map ID
Direction
Distance
Elevation

MAP FINDINGS

Site

Database(s)

EDR ID Number
EPA ID Number

ORCO BLOCK & HARDSCAPE (Continued)

S119086522

Affiliation Type Desc: Owner/Operator
Entity Name: Orco Block Co Inc
Entity Title: Operator
Affiliation Address: 11100 Beach Blvd
Affiliation City: Stanton
Affiliation State: CA
Affiliation Country: Not reported
Affiliation Zip: 90680
Affiliation Phone: Not reported

Affiliation Type Desc: Parent Corporation
Entity Name: ORCO Block Company G Stanton
Entity Title: Not reported
Affiliation Address: Not reported
Affiliation City: Not reported
Affiliation State: Not reported
Affiliation Country: Not reported
Affiliation Zip: Not reported
Affiliation Phone: Not reported

Affiliation Type Desc: UST Tank Operator
Entity Name: ORCO Block Company, Inc.
Entity Title: Not reported
Affiliation Address: 11100 Beach Boulevard
Affiliation City: Stanton
Affiliation State: CA
Affiliation Country: United States
Affiliation Zip: 90680
Affiliation Phone: (714) 527-2239

Affiliation Type Desc: Legal Owner
Entity Name: ORCO Block & Hardscape
Entity Title: Not reported
Affiliation Address: 8042 KATELLA AVE
Affiliation City: STANTON
Affiliation State: CA
Affiliation Country: United States
Affiliation Zip: 90680
Affiliation Phone: (714) 527-2239

Name: ORCO BLOCK & HARDSCAPE
Address: 8042 KATELLA AVE
City,State,Zip: STANTON, CA 90680
Site ID: 140288
CERS ID: 10403359
CERS Description: Chemical Storage Facilities

Violations:
Site ID: 140288
Site Name: ORCO BLOCK & HARDSCAPE
Violation Date: 10-27-2005
Citation: 2014-0057-DWQ - Industrial General Permit
Violation Description: SW - Deficient Report
Violation Notes: Deficient Annual Report additional parameters were not included in the 2004-2005 Annual Report.
Violation Division: Water Boards
Violation Program: INDSTW

Map ID
Direction
Distance
Elevation

MAP FINDINGS

Site

Database(s)

EDR ID Number
EPA ID Number

ORCO BLOCK & HARDSCAPE (Continued)

S119086522

Violation Source: SMARTS

Site ID: 140288
Site Name: ORCO BLOCK & HARDSCAPE
Violation Date: 03-09-2020
Citation: 23 CCR 16 2636(f)(2) - California Code of Regulations, Title 23, Chapter 16, Section(s) 2636(f)(2)
Violation Description: Failure of the functional line leak detector (LLD) monitoring pressurized piping to meet one or more of the following requirements: Monitored at least hourly with the capability of detecting a release of 3.0 gallons per hour leak at 10 pounds per square inch and restrict or shut off the flow of product through the piping when a leak is detected.
Violation Notes: Returned to compliance on 03/09/2020. Mechanical line leak detector (MLLD) failed testing per technician. MLLD was replaced like for like, re-tested and passed testing. Violation was corrected on site.
Violation Division: Orange County Environmental Health
Violation Program: UST
Violation Source: CERS

Site ID: 140288
Site Name: ORCO BLOCK & HARDSCAPE
Violation Date: 03-10-2020
Citation: 40 CFR 1 265.173 - U.S. Code of Federal Regulations, Title 40, Chapter 1, Section(s) 265.173
Violation Description: Failure to meet the following container management requirements: (a) A container holding hazardous waste must always be closed during storage, except when it is necessary to add or remove waste. (b) A container holding hazardous waste must not be opened, handled, or stored in a manner which may rupture the container or cause it to leak.
Violation Notes: Returned to compliance on 04/07/2020. Secondary containment pallet under the three 15 gallon containers of waste grease was observed with accumulated liquid. Per Mr. Hemby liquid will be removed and hauled on a hazardous waste manifest. Secondary containment pallet is currently acting as a hazardous waste container and must stored closed when not adding or removing waste. Alternatively the liquid can be removed from the pallet and placed into a container that is stored closed. Provide photographs to this agency demonstrating secondary containment pallet is being stored closed or waste has been placed into a container that is stored closed.
Violation Division: Orange County Environmental Health
Violation Program: HW
Violation Source: CERS

Site ID: 140288
Site Name: ORCO BLOCK & HARDSCAPE
Violation Date: 03-11-2019
Citation: 23 CCR 16 2716(e) - California Code of Regulations, Title 23, Chapter 16, Section(s) 2716(e)
Violation Description: For designated operator (DO) monthly inspections conducted before October 1, 2018, failure to comply with one or more of the following requirements: Be performed by an ICC certified DO. Inspect monthly alarm history report, check that alarms are documented and responded to appropriately, and attach a copy. Inspect for the presence of liquid/debris in spill containers. Inspect for the presence of liquid/debris in under dispenser containment (UDC) and ensure that the

Map ID
Direction
Distance
Elevation

MAP FINDINGS

Site

Database(s)

EDR ID Number
EPA ID Number

ORCO BLOCK & HARDSCAPE (Continued)

S119086522

monitoring equipment is positioned correctly. Inspect for liquid or debris in containment sumps where an alarm occurred with no service visit. Check that all testing and maintenance has been completed and documented. Verify that all facility employees have been trained in accordance with 23 CCR 2715(c). For designated operator (DO) 30 day inspections conducted on and after October 1, 2018, failure to conduct the designated UST operator visual inspection at least once every 30 days.

Violation Notes: Returned to compliance on 04/15/2019. OBSERVATION: Check that all testing and maintenance has been completed and documented; the designated operator (DO) report did not note the compliance issues (overfill prevention test not completed). CORRECTIVE ACTION: Submit a copy within 30 days via email to the Agency of the next DO report showing all compliance issues (if any) have been addressed.

Violation Division: Orange County Environmental Health
Violation Program: UST
Violation Source: CERS

Site ID: 140288
Site Name: ORCO BLOCK & HARDSCAPE
Violation Date: 03-11-2019
Citation: 23 CCR 16 2711(a)(8) - California Code of Regulations, Title 23, Chapter 16, Section(s) 2711(a)(8)

Violation Description: Failure to submit or maintain a current facility plot plan.
Violation Notes: Returned to compliance on 03/15/2019. OBSERVATION: The current plot plan is missing piping layout. CORRECTIVE ACTION: Update the plot plan to include piping layout and submit via the California Environmental Reporting Systems (CERS) within 30 days of this report.

Violation Division: Orange County Environmental Health
Violation Program: UST
Violation Source: CERS

Site ID: 140288
Site Name: ORCO BLOCK & HARDSCAPE
Violation Date: 03-11-2019
Citation: 23 CCR 16 2712(b)(1)(G) - California Code of Regulations, Title 23, Chapter 16, Section(s) 2712(b)(1)(G)

Violation Description: Failure to comply with one or more of the following overfill prevention equipment requirements: Alert the transfer operator when the tank is 90 percent full by restricting the flow into the tank or triggering an audible and visual alarm; or Restrict delivery of flow to the tank at least 30 minutes before the tank overfills, provided the restriction occurs when the tank is filled to no more than 95 percent of capacity; and activate an audible alarm at least five minutes before the tank overfills; or Provide positive shut-off of flow to the tank when the tank is filled to no more than 95 percent of capacity; or Provide positive shut-off of flow to the tank so that none of the fittings located on the top of the tank are exposed to product due to overfilling. Install/retrofit overfill prevention equipment that does not use flow restrictors on vent piping to meet overfill prevention equipment requirements when the overfill prevention equipment is installed, repaired, or replaced on and after October 1, - 2018. For USTs installed before October 1, 2018, perform an inspection by October 13, 2018 and every 36 months thereafter. For USTs installed on and after October- 1, - 2018, perform an inspection at installation and every 36 months thereafter. Inspected within 30 days after a repair to the overfill prevention equipment. Inspected

Map ID
Direction
Distance
Elevation

MAP FINDINGS

Site

Database(s)

EDR ID Number
EPA ID Number

ORCO BLOCK & HARDSCAPE (Continued)

S119086522

Violation Notes: using an applicable manufacturer guidelines, industry codes, engineering standards, or a method approved by a professional engineer. Inspected by a certified UST service technician. Maintain records of overfill prevention equipment inspection for 36 months. Returned to compliance on 03/18/2019. OBSERVATION: Facility failed to test overfill prevention equipment at least once as of 10/13/2018 and every 36 months thereafter. CORRECTIVE ACTION: Overfill prevention equipment was tested this date. Submit passing test results to this Agency within 30 days to abate this violation.

Violation Division: Orange County Environmental Health
Violation Program: UST
Violation Source: CERS

Site ID: 140288
Site Name: ORCO BLOCK & HARDSCAPE
Violation Date: 03-10-2020
Citation: HSC 6.67 25270.4.5(a) - California Health and Safety Code, Chapter 6.67, Section(s) 25270.4.5(a)
Violation Description: Failure to provide bulk storage containers with adequate secondary containment large enough to contain the entire capacity of the largest container plus additional capacity to contain precipitation when applicable, and/or failure to position/locate mobile or portable containers to prevent a discharge.

Violation Notes: Returned to compliance on 04/07/2020. Observed two 55 gallon containers of hydraulic oil to not be in secondary containment. Provide secondary containment for 55 gallon containers of hydraulic oil. Provide photographs to this agency demonstrating containers have proper secondary containment.

Violation Division: Orange County Environmental Health
Violation Program: APSA
Violation Source: CERS

Site ID: 140288
Site Name: ORCO BLOCK & HARDSCAPE
Violation Date: 07-01-2005
Citation: 2014-0057-DWQ - Industrial General Permit
Violation Description: SW - Late Report
Violation Notes: Failure to submit 04-05 Annual Report by 7/1/05.
Violation Division: Water Boards
Violation Program: INDSTW
Violation Source: SMARTS

Site ID: 140288
Site Name: ORCO BLOCK & HARDSCAPE
Violation Date: 03-10-2020
Citation: 22 CCR 12 66262.34(f) - California Code of Regulations, Title 22, Chapter 12, Section(s) 66262.34(f)
Violation Description: Failure to properly label hazardous waste accumulation containers and portable tanks with the following requirements: "Hazardous Waste", name and address of the generator, physical and chemical characteristics of the Hazardous Waste, and starting accumulation date.

Violation Notes: Returned to compliance on 04/07/2020. Observed the following hazardous waste containers to be missing required labeling information: -three 15 gallon containers of waste grease Label all hazardous waste containers with required information and provide photographs to this agency demonstrating compliance. Secondary containment pallet under

Map ID
Direction
Distance
Elevation

MAP FINDINGS

Site

Database(s)

EDR ID Number
EPA ID Number

ORCO BLOCK & HARDSCAPE (Continued)

S119086522

the three 15 gallon containers of waste grease was observed with accumulated liquid. Per Mr. Hemby liquid will be removed and hauled on a hazardous waste manifest. Secondary containment pallet is currently acting as a hazardous waste container and must be labeled with all required information. Alternatively the liquid can be removed from the pallet and placed into a properly labeled container. Provide photographs to this agency demonstrating secondary containment pallet has been properly labeled or waste has been placed into a container that is labeled with all requirements.

Violation Division: Orange County Environmental Health
Violation Program: HW
Violation Source: CERS

Evaluation:

Eval General Type: Other/Unknown
Eval Date: 04-02-2015
Violations Found: No
Eval Type: Other, not routine, done by local agency
Eval Notes: Declined Portal Submittal Business Activities: Please uncheck the following box (you do not treat waste on site) --Treatment subject to financial assurance requirements (for Permit by Rule and Conditional Authorization)?

Eval Division: Orange County Environmental Health
Eval Program: HMRRP
Eval Source: CERS

Eval General Type: Other/Unknown
Eval Date: 04-02-2015
Violations Found: No
Eval Type: Other, not routine, done by local agency
Eval Notes: Received the Financial Responsibility coverage period: 7/31/14 to 7/31/15 Portal Submittal

Eval Division: Orange County Environmental Health
Eval Program: UST
Eval Source: CERS

Eval General Type: Other/Unknown
Eval Date: 04-02-2018
Violations Found: No
Eval Type: Other, not routine, done by local agency
Eval Notes: This Agency has received the following documents: - Monitoring system certification dated 3/30/2018 - Spill bucket test report dated 3/30/2018 All tested components match components listed in CERS. LLD and spill bucket passed testing.

Eval Division: Orange County Environmental Health
Eval Program: UST
Eval Source: CERS

Eval General Type: Other/Unknown
Eval Date: 04-08-2020
Violations Found: No
Eval Type: Other, not routine, done by local agency
Eval Notes: The following documentation has been reviewed by this agency:
-photograph of 55 gallon hydraulic oil containers on secondary containment pallet Violation I036 (secondary containment for bulk storage) has been corrected.

Eval Division: Orange County Environmental Health

Map ID
Direction
Distance
Elevation

MAP FINDINGS

Site

Database(s)

EDR ID Number
EPA ID Number

ORCO BLOCK & HARDSCAPE (Continued)

S119086522

Eval Program:	APSA
Eval Source:	CERS
Eval General Type:	Other/Unknown
Eval Date:	05-14-2015
Violations Found:	No
Eval Type:	Other, not routine, done by local agency
Eval Notes:	Accepted Portal/Esubmit submittal on this date. First submission of Tank, monitoring, facility and response plan
Eval Division:	Orange County Environmental Health
Eval Program:	UST
Eval Source:	CERS
Eval General Type:	Other/Unknown
Eval Date:	05-16-2016
Violations Found:	No
Eval Type:	Other, not routine, done by local agency
Eval Notes:	The following documents were received and ACCEPTED on the eSubmit Portal: Business Activities Form Business Owner/Operator Form Chemical Inventory for 14 Facility site Map
Eval Division:	Orange County Environmental Health
Eval Program:	HMRRP
Eval Source:	CERS
Eval General Type:	Other/Unknown
Eval Date:	06-25-2015
Violations Found:	No
Eval Type:	Other, not routine, done by local agency
Eval Notes:	Read/review pre 2015 HMBEP submission. Accepted pending review of the more recent submission.
Eval Division:	Orange County Environmental Health
Eval Program:	HMRRP
Eval Source:	CERS
Eval General Type:	Other/Unknown
Eval Date:	07-03-2014
Violations Found:	No
Eval Type:	Other, not routine, done by local agency
Eval Notes:	CERS submittal 10403359 not accepted because financial responsibility is dated August 2012
Eval Division:	Orange County Environmental Health
Eval Program:	UST
Eval Source:	CERS
Eval General Type:	Other/Unknown
Eval Date:	07-23-2013
Violations Found:	No
Eval Type:	Other, not routine, done by local agency
Eval Notes:	Received a copy of the signed manifest for the file.
Eval Division:	Orange County Environmental Health
Eval Program:	UST
Eval Source:	CERS
Eval General Type:	Other/Unknown
Eval Date:	07-26-2013
Violations Found:	No
Eval Type:	Other, not routine, done by local agency

Map ID
Direction
Distance
Elevation

MAP FINDINGS

Site

Database(s)

EDR ID Number
EPA ID Number

ORCO BLOCK & HARDSCAPE (Continued)

S119086522

Eval Notes:	Received a copy of the signed manifest for the file.
Eval Division:	Orange County Environmental Health
Eval Program:	HW
Eval Source:	CERS
Eval General Type:	Other/Unknown
Eval Date:	12-18-2014
Violations Found:	No
Eval Type:	Other, not routine, done by local agency
Eval Notes:	Reviewed and Accepted on Portal the Financial Responsibility dated 7/31/14 to 7/31/15
Eval Division:	Orange County Environmental Health
Eval Program:	UST
Eval Source:	CERS
Eval General Type:	Other/Unknown
Eval Date:	02-21-2017
Violations Found:	No
Eval Type:	Other, not routine, done by local agency
Eval Notes:	Monitor Certification Notification
Eval Division:	Orange County Environmental Health
Eval Program:	UST
Eval Source:	CERS
Eval General Type:	Compliance Evaluation Inspection
Eval Date:	03-01-2019
Violations Found:	Yes
Eval Type:	Routine done by local agency
Eval Notes:	INSPECTOR COMMENT: TESTER: Marty Schwartz G verified ICC, VMI, & Veeder-Root TANK: Gasoline - 87 (1,000 gallons) MONITORING PANEL: EBW LEAK SENSORS: Piping and fill sumps were monitored by ULS sensors. Annular sensor = ULS LLD; Mechanical LLD; FXIV OVERFILL: Flapper UDCs: Monitored by a ULS sensor Monitoring Certification was last conducted on 3/30/2018. Secondary Containment Testing was last conducted on 3/31/2017. Test is due every 36 months. Overfill Prevention Equipment Test conducted on 3/1/19. Test was due 10/13/2018. Please submit all test results within 30 days to this Agency.
Eval Division:	Orange County Environmental Health
Eval Program:	UST
Eval Source:	CERS
Eval General Type:	Compliance Evaluation Inspection
Eval Date:	03-09-2020
Violations Found:	No
Eval Type:	Routine done by local agency
Eval Notes:	On site for routine Hazardous Materials Disclosure inspection. The hazardous materials inventory on site matches the inventory submitted through the California Environmental Reporting System (CERS) on 02/14/2020. Facility inventory in CERS includes 16 reportable materials (includes one waste). The facility map submitted to CERS on 02/14/2020 (Rev Jan 2020) is accurate. Employees are receiving annual employee safety training. A copy of the Business Emergency Plan is on-site and available for review. The facility is responsible for identifying all hazardous materials, to include hazardous wastes, which are above disclosure thresholds (55 gallons liquid, 200 cubic feet compressed gas, 500 pounds solid). If there is a change in the type or amount of chemicals that are maintained on site, please submit

Map ID
Direction
Distance
Elevation

MAP FINDINGS

Site

Database(s)

EDR ID Number
EPA ID Number

ORCO BLOCK & HARDSCAPE (Continued)

S119086522

revised documents (electronically) within 30 days of the change.

Eval Division: Orange County Environmental Health
Eval Program: HMRRP
Eval Source: CERS

Eval General Type: Compliance Evaluation Inspection
Eval Date: 03-09-2020
Violations Found: Yes
Eval Type: Routine done by local agency
Eval Notes: On site for routine Aboveground Petroleum Storage Tank (APST) inspection. Facility stores less than 10,000 gallons of petroleum product and does not have any tank with a capacity over 5,000 gallons. Facility is a Tier I facility. The following petroleum products are stored on site: -one 500 gallon tank of red dye diesel -one 500 gallon tank of fastbreak diesel -one 550 gallon tank of used oil -55 gallon containers of hydraulic oil 68, max storage 4 containers -55 gallon containers of hydraulic oil 32, max storage 2 containers -55 gallon container of new motor oil, max storage 2 containers -55 gallon container of tractor fluid, max storage 2 containers Spill Prevention Control and Countermeasure (SPCC) Plan has been completed and implemented. SPCC Plan is dated 11/02/2016 and must be re-certified every 5 years. As a Tier I facility the SPCC Plan can be self certified. Containers and tanks that hold petroleum products are inspected on a monthly basis. [Truncated]

Eval Division: Orange County Environmental Health
Eval Program: APSA
Eval Source: CERS

Eval General Type: Compliance Evaluation Inspection
Eval Date: 03-09-2020
Violations Found: Yes
Eval Type: Routine done by local agency
Eval Notes: On site for routine non-RCRA small quantity hazardous waste generator inspection. Facility manufactures cinder blocks and generates: -used oil filters, -used oil -waste aqueous parts washer fluid -waste absorbent -used antifreeze -waste grease -universal waste (fluorescent light bulbs and batteries) The following documentation was available and reviewed during inspection: -hazardous waste manifest -weekly inspection log for hazardous waste containers -contingency plan Photographs taken during inspection.

Eval Division: Orange County Environmental Health
Eval Program: HW
Eval Source: CERS

Eval General Type: Compliance Evaluation Inspection
Eval Date: 03-09-2020
Violations Found: Yes
Eval Type: Routine done by local agency
Eval Notes: On site for routine UST inspection, monitoring system certification, and spill bucket testing. The facility has one double-walled tanks (87) monitored by a EBW system. The site has double-walled pressurized piping with mechanical line leak detector. Positive shutdown and fail safe programming were verified. Flapper valves is used for overfill prevention. Testing was conducted by Rich Ruston of Orange County Tank Testing. Tester certifications (ICC, VMI, Redjacket) were verified. Secondary containment testing was last conducted on 03/31/2017. It must be tested every 36 months. Overfill prevention testing was last

Map ID
Direction
Distance
Elevation

MAP FINDINGS

Site

Database(s)

EDR ID Number
EPA ID Number

ORCO BLOCK & HARDSCAPE (Continued)

S119086522

conducted on 03/01/2019. It must be tested every 36 months. Please submit the test reports to this Agency within 30 days.

Eval Division: Orange County Environmental Health
Eval Program: UST
Eval Source: CERS

Eval General Type: Other/Unknown
Eval Date: 03-15-2016
Violations Found: No
Eval Type: Other, not routine, done by local agency
Eval Notes: Monitor cert notification

Eval Division: Orange County Environmental Health
Eval Program: UST
Eval Source: CERS

Eval General Type: Other/Unknown
Eval Date: 03-17-2020
Violations Found: No
Eval Type: Other, not routine, done by local agency
Eval Notes: The following documentation has been received and reviewed by this agency: -UST Monitoring System Certification Form for test date 03/09/2020 -UST Spill Container Testing Report Form for test date 03/09/2020 The following components passed testing: -Annual Sensor x1 -Mechanical Line Leak Detector x1 -STP Sump Sensor x1 -Fill Sump Sensor x1 -UDC Sump Sensor x1 -Spill Container x1

Eval Division: Orange County Environmental Health
Eval Program: UST
Eval Source: CERS

Eval General Type: Other/Unknown
Eval Date: 03-18-2014
Violations Found: No
Eval Type: Other, not routine, done by local agency
Eval Notes: Monitor Certification Notification.

Eval Division: Orange County Environmental Health
Eval Program: UST
Eval Source: CERS

Eval General Type: Other/Unknown
Eval Date: 03-23-2020
Violations Found: No
Eval Type: Other, not routine, done by local agency
Eval Notes: The following documentation has been received and reviewed by this agency: - Spill Bucket test report dated 3/19/2020 - PASSED - Secondary Containment test report dated 3/19/2020 The following components PASSED testing: - Tank Containment Tightness - Product Piping Tightness - Product Piping Sump - Vent Piping Tightness - Fill Riser Sump - UDC (1)

Eval Division: Orange County Environmental Health
Eval Program: UST
Eval Source: CERS

Eval General Type: Other/Unknown
Eval Date: 03-24-2016
Violations Found: No
Eval Type: Other, not routine, done by local agency
Eval Notes: Monitor cert reschedule notification

Map ID
Direction
Distance
Elevation

MAP FINDINGS

Site

Database(s)

EDR ID Number
EPA ID Number

ORCO BLOCK & HARDSCAPE (Continued)

S119086522

Eval Division: Orange County Environmental Health
Eval Program: UST
Eval Source: CERS

Eval General Type: Compliance Evaluation Inspection
Eval Date: 03-26-2002
Violations Found: No
Eval Type: Industrial Storm Water Compliance Evaluation
Eval Notes: Regional Board staff conducted a routine compliance inspection of the above facility on March 26, 2002. The facility's SWPPP lacked a signature on the certification page, training logs, and completed observation forms. No date on the plan to know how long ago it was developed. Open containers noted in the maintenance area without secondary containment. Several leaking forklifts were observed also near the maintenance area. Tracking note from the second driveway onto Katella Ave.

Eval Division: Water Boards
Eval Program: INDSTW
Eval Source: SMARTS

Eval General Type: Other/Unknown
Eval Date: 03-26-2015
Violations Found: No
Eval Type: Other, not routine, done by local agency
Eval Notes: Monitoring system certification notification
Eval Division: Orange County Environmental Health
Eval Program: UST
Eval Source: CERS

Eval General Type: Other/Unknown
Eval Date: 03-30-2017
Violations Found: No
Eval Type: Other, not routine, done by local agency
Eval Notes: SB 989 test notification for 3-31
Eval Division: Orange County Environmental Health
Eval Program: UST
Eval Source: CERS

Eval General Type: Compliance Evaluation Inspection
Eval Date: 03-30-2018
Violations Found: No
Eval Type: Routine done by local agency
Eval Notes: On site to conduct a routine Underground Storage Tank inspection and witness annual monitor system certification and spill bucket testing. The facility has one double-walled 1,000 gallon regular unleaded tank monitored by a EBW 940-405. The monitor is operational for audible and visual alarms. The monitor does not print out alarm history. If there are alarms, alarms are logged. The alarm log was reviewed this date. The tank has double-walled pressurized piping. Positive shutdown and fail-safe programming were verified. Flapper valve is used for overfill prevention. The tank has a dry annular, fill and piping sump, and UDC are monitored by ULS sensors, which shutdown the turbine when submerged in liquid. The mechanical line leak detector passed testing. The following documents were on site and available for review: permit to operate, designated operator monthly reports and employee training records, monitoring plan and leak response plan, last monitoring [Truncated]

Map ID
Direction
Distance
Elevation

MAP FINDINGS

Site

Database(s)

EDR ID Number
EPA ID Number

ORCO BLOCK & HARDSCAPE (Continued)

S119086522

Eval Division:	Orange County Environmental Health
Eval Program:	UST
Eval Source:	CERS
Eval General Type:	Compliance Evaluation Inspection
Eval Date:	03-31-2017
Violations Found:	No
Eval Type:	Routine done by local agency
Eval Notes:	Onsite to conduct routine UST inspection, monitoring System Certification testing, Spill Bucket testing and the Secondary Containment testing were conducted. I met with the facility contact Chuck Hemby. The Monitoring System test was conducted by Marty Schwartz of Orange County Tank Testing Inc. and the Secondary Containment testing was conducted by Oscar Cervantes of JDS Inc. The testers certifications are current and valid (ICC, VMI and Franklin Fuels). The EBW 940-405 monitoring panel was observed operational. An audible and visual alarms were demonstrated operational. Positive shut down and fail safe were confirmed operational. The panel was noted marked with a sticker from the most recent monitoring certification (4/1/16). The following Observations were made: The test boot of the piping was pulled back allowing the interstitial space of the piping to be monitored by the STP sump sensor. Overfill Utilizes Flappers EBW G ULS sensors in the Fill sump, [Truncated]
Eval Division:	Orange County Environmental Health
Eval Program:	UST
Eval Source:	CERS
Eval General Type:	Other/Unknown
Eval Date:	03-31-2017
Violations Found:	No
Eval Type:	Other, not routine, done by local agency
Eval Notes:	CERS 10403359 This review was conducted by Brian Erdman. The UST submittal is not Accepted today. The Facility Information form indicates the following: - Property Owner Muth Holdings - Tank Owner is Rick Muth - Tank Operator is Jake Swanson This information doesn't match this Agency's records. The Tank Owner is Orco Block Company Inc. as is the Tank Operator. The Tank Page - The Riser Pipe Secondary Containment is Fiberglass. (riser is located in a fiberglass sump) - Corrosion Protection should have YES next to Isolation. The Monitoring Plan - For record keeping please mark NO to Visual Inspections. - Update the Personnel Responsibilities person to Lawrence Ryerson. Please call me if you have any questions (714-720-1635). Please update the UST Information and re-submit within 30 days.
Eval Division:	Orange County Environmental Health
Eval Program:	UST
Eval Source:	CERS
Eval General Type:	Other/Unknown
Eval Date:	03-31-2017
Violations Found:	No
Eval Type:	Other, not routine, done by local agency
Eval Notes:	Discussed the site with Jeremy. Printed CERS UST information
Eval Division:	Orange County Environmental Health
Eval Program:	UST
Eval Source:	CERS
Eval General Type:	Other/Unknown

Map ID
Direction
Distance
Elevation

MAP FINDINGS

Site

Database(s)

EDR ID Number
EPA ID Number

ORCO BLOCK & HARDSCAPE (Continued)

S119086522

Eval Date: 04-01-2014
Violations Found: No
Eval Type: Other, not routine, done by local agency
Eval Notes: SB 989 test notification
Eval Division: Orange County Environmental Health
Eval Program: UST
Eval Source: CERS

Eval General Type: Compliance Evaluation Inspection
Eval Date: 04-01-2016
Violations Found: No
Eval Type: Routine done by local agency
Eval Notes: On site to conduct a Hazardous Waste Inspection. Met with Chuck Hamby who explained the process, escorted me through the site and gave consent to enter/inspect. Facility contains: Used oil, waste oil filters, parts washer. Hazardous waste containers are properly labeled and covered. All containers storing hazardous waste must be labeled with the following information: 1. The words G HAZARDOUS WasteG 2. Waste (name) 3. Hazardous property of the waste (e.g. G toxic, flammable, corrosive, etc.) 4. Physical state of the waste (liquid or solid) 5. Name and address of the business. 6. Accumulation date (date the first drop of waste has been placed in container) Documents Available for review: 1. Hazardous waste Manifest/Receipts (keep a copy on site for three years). - Note: A copy of the federal manifest must be sent to DTSC. (Department of Toxic Substances Control, P.O. Box 400, Sacramento, CA 95812-0400). 2. Hazardous Waste Emergency Response [Truncated]
Eval Division: Orange County Environmental Health
Eval Program: HW
Eval Source: CERS

Eval General Type: Compliance Evaluation Inspection
Eval Date: 04-01-2016
Violations Found: No
Eval Type: Routine done by local agency
Eval Notes: On site to witness annual monitor certification. Technician Marty from OCTT who certified the monitoring system and has Certifications. Facility contains: ULS sensors, red jacket line leak detectors, flappers for overfill. Monitor is an EVW (print out not available). Inspected all open top sumps. Documents available for review: 1) Permit 2) Maintenance and Testing records: -- Previous Monitoring System Certification conducted on 4/3/15 -- Previous Secondary Testing conducted on 4/7/14 3) Designated Operator monthly inspection reports. -- Alarm log is available 4) Training Records 5) Certificate of Financial Responsibility coverage period 8/5/15 to 16 Please submit a copy of Monitor Certification to this agency within 30 days. .
Eval Division: Orange County Environmental Health
Eval Program: UST
Eval Source: CERS

Eval General Type: Other/Unknown
Eval Date: 04-02-2015
Violations Found: No
Eval Type: Other, not routine, done by local agency
Eval Notes: Accepted the DO statement on this Date OCTT
Eval Division: Orange County Environmental Health
Eval Program: UST

Map ID
Direction
Distance
Elevation

MAP FINDINGS

Site

Database(s)

EDR ID Number
EPA ID Number

ORCO BLOCK & HARDSCAPE (Continued)

S119086522

Eval Source: CERS

Eval General Type: Compliance Evaluation Inspection
Eval Date: 04-03-2015
Violations Found: No
Eval Type: Routine done by local agency
Eval Notes: On site to conduct an annual routine Hazardous Waste Inspection. Met with Charles Hemby who explained the process, escorted me through the site and gave consent to enter/inspect. Facility contains: Used oil, used antifreeze, used oil filters, 2-parts washers, waste absorbent Hazardous waste containers are properly labeled and covered. All containers storing hazardous waste must be labeled with the following information: 1. The words G HAZARDOUS Waste 2. Waste (name) 3. Hazardous property of the waste (e.g. G toxic, flammable, corrosive, etc.) 4. Physical state of the waste (liquid or solid) 5. Name and address of the business. 6. Accumulation date (date the first drop of waste has been placed in container) Documents Available for review: 1. Hazardous waste Manifest/Receipts (keep a copy on site for three years). - Note: A copy of the federal manifest must be sent to DTSC. (Department of Toxic Substances Control, P.O. Box 400, Sacramento, CA Hazardous Waste [Truncated])

Eval Division: Orange County Environmental Health
Eval Program: HW
Eval Source: CERS

Eval General Type: Compliance Evaluation Inspection
Eval Date: 04-03-2015
Violations Found: No
Eval Type: Routine done by local agency
Eval Notes: On site to conduct hazardous materials chemical inventory and business emergency plan inspection this date, consent to enter, inspect and take photographs was given by - Charles Hemby. The HMBEP has been submitted through Esubmit Employee Business Emergency Plan Training was reviewed this date. Safety/cleanup equipment is available. Hazardous materials storage area were reviewed at this time. The facility has 16 chemicals. Grease is not on disclosure please add to disclosure.

Eval Division: Orange County Environmental Health
Eval Program: HMRRP
Eval Source: CERS

Eval General Type: Compliance Evaluation Inspection
Eval Date: 04-03-2015
Violations Found: No
Eval Type: Routine done by local agency
Eval Notes: On site to witness annual monitor certification. Technician Marty from OCTT who certified the monitoring system has ICC Certification and Veeder-Root Certified Facility contains: 1,000 gallon regular Unleaded Double Walled tank. Sensors in the turbine, fill and Dispenser sump are URLs. Flappers are used for overfill. There is no test tape for the monitor, monitor is EBW. Leak detectors are mechanical. Monitor is a Inspected all open top sumps. The following were tested: --Sensors, initiated positive shutdown to the turbines when tested in water. --G Fail SafeG and G Sensor OutG, shutdown the turbines. --Spill buckets using a visual hydrostatic test. --Leak detector. Documents available for review: 1) Permit 2) Maintenance and Testing records: -- Previous Monitoring System Certification conducted

Map ID
Direction
Distance
Elevation

MAP FINDINGS

Site

Database(s)

EDR ID Number
EPA ID Number

ORCO BLOCK & HARDSCAPE (Continued)

S119086522

on4/7/14 -- Previous Secondary Testing conducted on 4/7/14 3)
Designated Operator monthly inspection reports. -- Alarm history is
attached --Alarm log is up to [Truncated]

Eval Division: Orange County Environmental Health
Eval Program: UST
Eval Source: CERS

Eval General Type: Other/Unknown
Eval Date: 04-03-2015
Violations Found: No
Eval Type: Other, not routine, done by local agency
Eval Notes: contact and email
Eval Division: Orange County Environmental Health
Eval Program: UST
Eval Source: CERS

Eval General Type: Other/Unknown
Eval Date: 04-03-2017
Violations Found: No
Eval Type: Other, not routine, done by local agency
Eval Notes: The results from the annual monitoring system certification testing
conducted on 3-31-17 by Marty Schwartz of Orange County Tank Testing
Inc. All components tested received a pass. The leak detector passed
testing. Reports printed and CERS print out reviewed.

Eval Division: Orange County Environmental Health
Eval Program: UST
Eval Source: CERS

Eval General Type: Compliance Evaluation Inspection
Eval Date: 04-07-2014
Violations Found: No
Eval Type: Routine done by local agency
Eval Notes: At site to perform HMBP inspection. Permission to enter, inspect, and
take photographs granted by Chuck hemby Facility has submitted a HMBP
on 4-3-12 and it includes 15 chemicals

Eval Division: Orange County Environmental Health
Eval Program: HMRRP
Eval Source: CERS

Eval General Type: Compliance Evaluation Inspection
Eval Date: 04-07-2014
Violations Found: No
Eval Type: Routine done by local agency
Eval Notes: On-site for a APSA audit. At site for above ground tank facility
inspection. Permission to enter, inspect, and take photographs granted
by Chuck Hemby and Frank Chamberlain. A Tier 1 Qualified Facility SPCC
Template has been completed and certified. Weekly inceptions are being
conducted.

Eval Division: Orange County Environmental Health
Eval Program: APSA
Eval Source: CERS

Eval General Type: Compliance Evaluation Inspection
Eval Date: 04-07-2014
Violations Found: No
Eval Type: Routine done by local agency
Eval Notes: On-site for routine inspection. Permission to enter, inspect, and take

Map ID
Direction
Distance
Elevation

MAP FINDINGS

Site

Database(s)

EDR ID Number
EPA ID Number

ORCO BLOCK & HARDSCAPE (Continued)

S119086522

photographs granted by Chuck Hemby this date. Facility generates waste oil, coolant, oil filters, oil contaminated debris, parts leaning solvent, and waste fuel contaminated water. hazardous waste storage containers were labeled , dated, and stored closed this date. Hazardous Waste receipts from Crystal Clean made available and reviewed. HW containers properly labeled. Emergency numbers posted by monitoring panel. The perimeter of the facility was also inspected; no obvious signs of releases were noted.

Eval Division: Orange County Environmental Health
Eval Program: HW
Eval Source: CERS

Eval General Type: Compliance Evaluation Inspection
Eval Date: 04-07-2014
Violations Found: No
Eval Type: Routine done by local agency
Eval Notes: On-site for routine UST facility inspection and to witness the monitoring certification and SB989 testing. Permission to inspect, and take photographs granted by Chuck Hemby. Current UST permit on-site and emergency plan is posted. Designated UST operator inspections and training records on-site. The DO statement was obtained this date. DO(Training was 04/07/14. Financial Responsibility up to date (expires07/24/14). Audible and visual alarms appear operable. There are four (4) EBW ULS liquid sensors. The Red Jacket MLLD was also certified. The secondary containment testing was conducted today and passed. CUPA forms are current and signed 04/13/11. Monitoring Plan was signed 10/14/10. Monitor certification and SB989 testing passed this date. Send this Agency test results within 30 days

Eval Division: Orange County Environmental Health
Eval Program: UST
Eval Source: CERS

Eval General Type: Other/Unknown
Eval Date: 04-08-2020
Violations Found: No
Eval Type: Other, not routine, done by local agency
Eval Notes: The following documentation has been reviewed by this agency: -photograph of empty secondary containment pallet -copy of manifest for the removal of waste grease Violations I400 (hazardous waste container labeling) and I411 (hazardous waste container stored open) have been corrected.

Eval Division: Orange County Environmental Health
Eval Program: HW
Eval Source: CERS

Eval General Type: Other/Unknown
Eval Date: 04-13-2015
Violations Found: No
Eval Type: Other, not routine, done by local agency
Eval Notes: Received the Monitoring System Certification for testing conducted on 4/3/15 by Marty Schwartz. Included in report: -- Spill Bucket report form -- Mechanical Line Leak detector test data chart -- Test tape -- Site plan Monitor System Certification passed testing. .

Eval Division: Orange County Environmental Health
Eval Program: UST
Eval Source: CERS

Map ID
Direction
Distance
Elevation

MAP FINDINGS

Site

Database(s)

EDR ID Number
EPA ID Number

ORCO BLOCK & HARDSCAPE (Continued)

S119086522

Eval General Type:	Compliance Evaluation Inspection
Eval Date:	04-14-2017
Violations Found:	No
Eval Type:	Routine done by local agency
Eval Notes:	INSPECTOR COMMENTS: On site for a routine Hazardous Materials and Business Emergency Plan (HMBEP) inspection. Consent to enter and inspect was given by Ray Flores, EHS Manager. Observed the facility and inspected hazardous materials storage. Hazardous materials observed on site match hazardous material inventory reported in CERS (California Environmental Reporting System). Employee training is conducted throughout the year and documentation was reviewed. The facility has submitted their HMBEP to CERS. The HMBEP is maintained on site in the maintenance shop and office. The facility is responsible for identifying all hazardous materials, to include hazardous wastes, which are above disclosure thresholds (55 gallons liquids, 200 cubic feet compressed gases, 500 pounds solids). If there is a change in the type or amount of chemicals that are maintained on site, please submit revised documents (electronically) within 30 days of the change. Please refer to [Truncated]
Eval Division:	Orange County Environmental Health
Eval Program:	HMRRP
Eval Source:	CERS
Eval General Type:	Compliance Evaluation Inspection
Eval Date:	04-14-2017
Violations Found:	No
Eval Type:	Routine done by local agency
Eval Notes:	INSPECTOR COMMENTS: On site for routine Aboveground Petroleum Storage Tank (APST) inspection. Consent to enter and inspect was given by Ray Flores, EHS Manager. The facility has the following petroleum storage capacity: - 1,100 gallons of Diesel - 600 gallons of Motor Oil/Hydraulic Oil/Tractor Fluid - 550 gallons of Used Oil The diesel APSTs, 10 (55gallon) drums of various motor and hydraulic oils, and used oil APSTs have secondary containment, which are free of liquid and debris. One drum of motor oil was observed without secondary containment, but spill absorbent is readily available. An SPCC Plan is maintained on site and is dated 11/1/2016 and is up for renewal 11/1/2021. Employee training records for employees that conduct oil-handling activities were available and reviewed. The facility is maintaining signed records/logs of inspections and tests as required by their SPCC Plan for up to 3 years. No APSA violations were observed this date. A of [Truncated]
Eval Division:	Orange County Environmental Health
Eval Program:	APSA
Eval Source:	CERS
Eval General Type:	Compliance Evaluation Inspection
Eval Date:	04-14-2017
Violations Found:	No
Eval Type:	Routine done by local agency
Eval Notes:	INSPECTOR COMMENTS: On site for routine Hazardous Waste inspection. Consent to inspect and take any necessary photos was given by Ray Flores, EHS Manager. Walked throughout the facility and observed hazardous waste storage areas. Containers were observed empty, closed and properly labeled. The facility also stores waste batteries and light bulbs, these containers were closed and properly labeled. Manifests were available for review. The facility's EPA ID number is

Map ID
Direction
Distance
Elevation

MAP FINDINGS

Site

Database(s)

EDR ID Number
EPA ID Number

ORCO BLOCK & HARDSCAPE (Continued)

S119086522

active. Employees are trained. Emergency plan is posted in the maintenance shop and office. No hazardous waste violations were observed this date. A copy of this inspection report was sent to Ray Flores at ray.flores@orco.com.

Eval Division: Orange County Environmental Health
Eval Program: HW
Eval Source: CERS

Eval General Type: Other/Unknown
Eval Date: 04-17-2015
Violations Found: No
Eval Type: Other, not routine, done by local agency
Eval Notes: Accepted Portal Submission on this date. unchecked box for FR or Tp
Eval Division: Orange County Environmental Health
Eval Program: HMRRP
Eval Source: CERS

Eval General Type: Other/Unknown
Eval Date: 04-24-2019
Violations Found: No
Eval Type: Other, not routine, done by local agency
Eval Notes: INSPECTOR COMMENT: Facility submitted an updated monitoring plot plan via CERS. Overfill Prevention Equipment Inspection Report received, dated 3/1/2019. The following components were tested and passed: Shuts Off Flow (87) The following violations have been corrected: I161 - A current facility plot plan is maintained and has been submitted I101 - Overfill prevention systems has not been overridden and meets overfill requirements The following violations are still outstanding and must be corrected immediately: I106 - DO inspections completed at least every 30 days CORRECTIVE ACTION: An updated DO report was sent but Section X and Section VI are either inaccurate and/or complete. Please review the two sections and submit the corrected copy immediately.

Eval Division: Orange County Environmental Health
Eval Program: UST
Eval Source: CERS

Eval General Type: Other/Unknown
Eval Date: 04-25-2017
Violations Found: No
Eval Type: Other, not routine, done by local agency
Eval Notes: The CERS (10403359) UST submission was reviewed today and accepted. CFR is from 10-4-16 to 10-4-17. The UST DO is Jake Swanson.

Eval Division: Orange County Environmental Health
Eval Program: UST
Eval Source: CERS

Eval General Type: Other/Unknown
Eval Date: 04-27-2017
Violations Found: No
Eval Type: Other, not routine, done by local agency
Eval Notes: This is an in-office inspection report to document the submittal of the Results from the Secondary Containment testing conducted on 3-31-17 by Oscar Cervantes of JDS Tank Testing & Repair Inc. The following components passed testing: -Annular Space -Piping and Fill Sump -Secondary Product Line -Fill Bucket -UDC The next test is due by 3-31-20. Thank you

Eval Division: Orange County Environmental Health

Map ID
Direction
Distance
Elevation

MAP FINDINGS

Site

Database(s)

EDR ID Number
EPA ID Number

ORCO BLOCK & HARDSCAPE (Continued)

S119086522

Eval Program: UST
Eval Source: CERS

Eval General Type: Other/Unknown
Eval Date: 05-06-2019
Violations Found: No
Eval Type: Other, not routine, done by local agency
Eval Notes: INSPECTOR COMMENT: Received the Designated Underground Storage Tank Operator Visual Inspection Report for April 2019. The following violation has been corrected: I106- DO inspections completed at least every 30 days Facility does not have any other outstanding UST violation at this time.

Eval Division: Orange County Environmental Health
Eval Program: UST
Eval Source: CERS

Eval General Type: Other/Unknown
Eval Date: 05-11-2017
Violations Found: No
Eval Type: Other, not routine, done by local agency
Eval Notes: Accepted UST submittal in CERS
Eval Division: Orange County Environmental Health
Eval Program: UST
Eval Source: CERS

Eval General Type: Other/Unknown
Eval Date: 05-12-2017
Violations Found: No
Eval Type: Other, not routine, done by local agency
Eval Notes: Reviewed facility's CERS HMBP submission. All submittal elements were accepted.

Eval Division: Orange County Environmental Health
Eval Program: HMRRP
Eval Source: CERS

Eval General Type: Other/Unknown
Eval Date: 05-20-2015
Violations Found: No
Eval Type: Other, not routine, done by local agency
Eval Notes: Review site compliance prior to permitting. No violations outstanding. Recommend: issue permit.

Eval Division: Orange County Environmental Health
Eval Program: UST
Eval Source: CERS

Enforcement Action:

Site ID: 140288
Site Name: ORCO BLOCK & HARDSCAPE
Site Address: 8042 KATELLA AVE
Site City: STANTON
Site Zip: 90680
Enf Action Date: 07-15-2005
Enf Action Type: Notice of Non-Compliance for Non-Filers
Enf Action Description: Notice of Non-Compliance for Non-Filers
Enf Action Notes: Failure to submit 04-05 Annual Report by 7/1/05.
Enf Action Division: Water Boards
Enf Action Program: INDSTW

Map ID
Direction
Distance
Elevation

MAP FINDINGS

Site

Database(s)

EDR ID Number
EPA ID Number

ORCO BLOCK & HARDSCAPE (Continued)

S119086522

Enf Action Source: SMARTS

Site ID: 140288
Site Name: ORCO BLOCK & HARDSCAPE
Site Address: 8042 KATELLA AVE
Site City: STANTON
Site Zip: 90680
Enf Action Date: 10-27-2005
Enf Action Type: Staff Enforcement Letter
Enf Action Description: Staff Enforcement Letter
Enf Action Notes: Deficient Annual Report additional parameters were not included in the 2004-2005 Annual Report.
Enf Action Division: Water Boards
Enf Action Program: INDSTW
Enf Action Source: SMARTS

Site ID: 140288
Site Name: ORCO BLOCK & HARDSCAPE
Site Address: 8042 KATELLA AVE
Site City: STANTON
Site Zip: 90680
Enf Action Date: 11-03-2005
Enf Action Type: Staff Enforcement Letter
Enf Action Description: Staff Enforcement Letter
Enf Action Notes: A clerical error at the Regional Board office resulted in the issuance of an incorrect Notice of Violation.
Enf Action Division: Water Boards
Enf Action Program: INDSTW
Enf Action Source: SMARTS

Coordinates:

Site ID: 140288
Facility Name: ORCO BLOCK & HARDSCAPE
Env Int Type Code: HWG
Program ID: 10403359
Coord Name: Not reported
Ref Point Type Desc: Center of a facility or station.
Latitude: 33.801870
Longitude: -117.991840

Affiliation:

Affiliation Type Desc: UST Property Owner Name
Entity Name: Muth Holdings
Entity Title: Not reported
Affiliation Address: 11100 Beach Blvd.
Affiliation City: Stanton
Affiliation State: CA
Affiliation Country: United States
Affiliation Zip: 90680
Affiliation Phone: (714) 527-2239

Affiliation Type Desc: Operator
Entity Name: Rick Muth
Entity Title: Not reported
Affiliation Address: Not reported
Affiliation City: Not reported

Map ID
Direction
Distance
Elevation

MAP FINDINGS

Site

Database(s)

EDR ID Number
EPA ID Number

ORCO BLOCK & HARDSCAPE (Continued)

S119086522

Affiliation State: Not reported
Affiliation Country: Not reported
Affiliation Zip: Not reported
Affiliation Phone: (714) 527-2239

Affiliation Type Desc: UST Tank Owner
Entity Name: ORCO Block Company, Inc.
Entity Title: Not reported
Affiliation Address: 11100 Beach Blvd.
Affiliation City: Stanton
Affiliation State: CA
Affiliation Country: United States
Affiliation Zip: 90680
Affiliation Phone: (714) 527-2239

Affiliation Type Desc: CUPA District
Entity Name: Orange County Env Health
Entity Title: Not reported
Affiliation Address: 1241 East Dyer Road Suite 120
Affiliation City: Santa Ana
Affiliation State: CA
Affiliation Country: Not reported
Affiliation Zip: 92705-5611
Affiliation Phone: (714) 433-6406

Affiliation Type Desc: Facility Mailing Address
Entity Name: Mailing Address
Entity Title: Not reported
Affiliation Address: PO BOX E
Affiliation City: STANTON
Affiliation State: CA
Affiliation Country: Not reported
Affiliation Zip: 90680
Affiliation Phone: Not reported

Affiliation Type Desc: Identification Signer
Entity Name: Lawrence Ryerson
Entity Title: Plant Manager
Affiliation Address: Not reported
Affiliation City: Not reported
Affiliation State: Not reported
Affiliation Country: Not reported
Affiliation Zip: Not reported
Affiliation Phone: Not reported

Affiliation Type Desc: UST Permit Applicant
Entity Name: George Spickelmier
Entity Title: Plant Manager
Affiliation Address: Not reported
Affiliation City: Not reported
Affiliation State: Not reported
Affiliation Country: Not reported
Affiliation Zip: Not reported
Affiliation Phone: (714) 527-2239

Affiliation Type Desc: Document Preparer
Entity Name: Ray Flores

Map ID
Direction
Distance
Elevation

MAP FINDINGS

Site

Database(s)

EDR ID Number
EPA ID Number

ORCO BLOCK & HARDSCAPE (Continued)

S119086522

Entity Title: Not reported
Affiliation Address: Not reported
Affiliation City: Not reported
Affiliation State: Not reported
Affiliation Country: Not reported
Affiliation Zip: Not reported
Affiliation Phone: Not reported

Affiliation Type Desc: Environmental Contact
Entity Name: RAY FLORES
Entity Title: Not reported
Affiliation Address: 11100 Beach Boulevard
Affiliation City: Stanton
Affiliation State: CA
Affiliation Country: Not reported
Affiliation Zip: 90680
Affiliation Phone: Not reported

Affiliation Type Desc: Owner/Operator
Entity Name: Orco Block Co Inc
Entity Title: Operator
Affiliation Address: 11100 Beach Blvd
Affiliation City: Stanton
Affiliation State: CA
Affiliation Country: Not reported
Affiliation Zip: 90680
Affiliation Phone: Not reported

Affiliation Type Desc: Parent Corporation
Entity Name: ORCO Block Company G Stanton
Entity Title: Not reported
Affiliation Address: Not reported
Affiliation City: Not reported
Affiliation State: Not reported
Affiliation Country: Not reported
Affiliation Zip: Not reported
Affiliation Phone: Not reported

Affiliation Type Desc: UST Tank Operator
Entity Name: ORCO Block Company, Inc.
Entity Title: Not reported
Affiliation Address: 11100 Beach Boulevard
Affiliation City: Stanton
Affiliation State: CA
Affiliation Country: United States
Affiliation Zip: 90680
Affiliation Phone: (714) 527-2239

Affiliation Type Desc: Legal Owner
Entity Name: ORCO Block & Hardscape
Entity Title: Not reported
Affiliation Address: 8042 KATELLA AVE
Affiliation City: STANTON
Affiliation State: CA
Affiliation Country: United States
Affiliation Zip: 90680
Affiliation Phone: (714) 527-2239

Map ID
Direction
Distance
Elevation

MAP FINDINGS

Site

Database(s)

EDR ID Number
EPA ID Number

AH530 **EWLES MATERIALS**
8182 KATELLA
STANTON, CA 90680

Site 17 of 21 in cluster AH

FINDS **1024662039**
ECHO **N/A**

Relative:
Lower

FINDS:
Registry ID: 110070450433

Actual:
66 ft.

Click Here:

Environmental Interest/Information System:

RCRAInfo is a national information system that supports the Resource Conservation and Recovery Act (RCRA) program through the tracking of events and activities related to facilities that generate, transport, and treat, store, or dispose of hazardous waste. RCRAInfo allows RCRA program staff to track the notification, permit, compliance, and corrective action activities required under RCRA.

[Click this hyperlink](#) while viewing on your computer to access additional FINDS: detail in the EDR Site Report.

ECHO:

Envid: 1024662039
Registry ID: 110070450433
DFR URL: <http://echo.epa.gov/detailed-facility-report?fid=110070450433>
Name: EWLES MATERIALS
Address: 8182 KATELLA
City,State,Zip: STANTON, CA 90680

AJ531 **G & M OIL #50**
10961 BEACH BLVD
STANTON, CA 90680

Site 19 of 26 in cluster AJ

LUST **U003975961**
N/A

Relative:
Lower

LUST REG 8:
Name: G & M OIL #50
Address: 10961 BEACH BLVD
City: STANTON
Region: 8
County: Orange
Regional Board: Santa Ana Region
Facility Status: Pollution Characterization
Case Number: 083002865T
Local Case Num: 96UT036
Case Type: Other ground water affected
Substance: 8006619,1203
Qty Leaked: 0
Abate Method: Not reported
Cross Street: Not reported
Enf Type: SEL
Funding: Not reported
How Discovered: Tank Closure
How Stopped: Close Tank
Leak Cause: Unknown
Leak Source: Unknown
Global ID: T0605901965
How Stopped Date: 9/9/9999
Enter Date: Not reported
Date Confirmation of Leak Began: Not reported

Actual:
65 ft.

Map ID
Direction
Distance
Elevation

MAP FINDINGS

Site

Database(s)

EDR ID Number
EPA ID Number

G & M OIL #50 (Continued)

U003975961

Date Preliminary Assessment Began: 6/1/2001
Discover Date: 8/23/1996
Enforcement Date: Not reported
Close Date: Not reported
Date Prelim Assessment Workplan Submitted: 11/21/1996
Date Pollution Characterization Began: 10/5/2001
Date Remediation Plan Submitted: Not reported
Date Remedial Action Underway: Not reported
Date Post Remedial Action Monitoring: Not reported
Enter Date: Not reported
GW Qualifies: =
Soil Qualifies: =
Operator: Not reported
Facility Contact: Not reported
Interim: Not reported
Oversite Program: LUST
Latitude: 33.8034115
Longitude: -117.9933543
MTBE Date: 5/25/2004
Max MTBE GW: 350000
MTBE Concentration: 0
Max MTBE Soil: 1900
MTBE Fuel: 0
MTBE Tested: MTBE Detected. Site tested for MTBE & MTBE detected
MTBE Class: *
Staff: VJJ
Staff Initials: SK
Lead Agency: Local Agency
Local Agency: 30000L
Hydr Basin #: Not reported
Beneficial: MUN
Priority: Not reported
Cleanup Fund Id: Not reported
Work Suspended: Not reported
Summary: Not reported

AI532

**< 1/8
1 ft.**

**8121 KATELLA
STANTON, CA**

Site 6 of 7 in cluster AI

**CHMIRS S120833440
N/A**

**Relative:
Lower**

**Actual:
67 ft.**

CHMIRS:
Name: Not reported
Address: 8121 KATELLA
City,State,Zip: STANTON, CA
OES Incident Number: 17-1800
OES notification: 03/01/2017
OES Date: Not reported
OES Time: Not reported
Date Completed: Not reported
Property Use: Not reported
Agency Id Number: Not reported
Agency Incident Number: Not reported
Time Notified: Not reported
Time Completed: Not reported
Surrounding Area: Not reported
Estimated Temperature: Not reported

Map ID
Direction
Distance
Elevation

MAP FINDINGS

Site

Database(s)

EDR ID Number
EPA ID Number

(Continued)

S120833440

Property Management:	Not reported
More Than Two Substances Involved?:	Not reported
Resp Agency Personel # Of Decontaminated:	Not reported
Responding Agency Personel # Of Injuries:	Not reported
Responding Agency Personel # Of Fatalities:	Not reported
Others Number Of Decontaminated:	Not reported
Others Number Of Injuries:	Not reported
Others Number Of Fatalities:	Not reported
Vehicle Make/year:	Not reported
Vehicle License Number:	Not reported
Vehicle State:	Not reported
Vehicle Id Number:	Not reported
CA DOT PUC/ICC Number:	Not reported
Company Name:	Not reported
Reporting Officer Name/ID:	Not reported
Report Date:	Not reported
Facility Telephone:	Not reported
Waterway Involved:	Yes
Waterway:	Storm Drain
Spill Site:	Other
Cleanup By:	Contractor
Containment:	Not reported
What Happened:	Not reported
Type:	Not reported
Measure:	Not reported
Other:	Not reported
Type:	PETROLEUM
Measure:	Gal(s)
Other:	Not reported
Date/Time:	1240
Year:	2017
Agency:	So Cal Edison
Incident Date:	03/01/2017
Admin Agency:	Orange County Emergency Management Division
Amount:	Not reported
Contained:	Yes
Site Type:	Storm Drain
E Date:	Not reported
Substance:	non-PCB Mineral Oil
Quantity Released:	20
Unknown:	Not reported
Substance #2:	Not reported
Substance #3:	Not reported
Evacuations:	Not reported
Number of Injuries:	Not reported
Number of Fatalities:	Not reported
#1 Pipeline:	No
#2 Pipeline:	No
#3 Pipeline:	No
#1 Vessel >= 300 Tons:	No
#2 Vessel >= 300 Tons:	No
#3 Vessel >= 300 Tons:	No
Evacs:	No
Injuries:	No
Fatals:	No
Comments:	Not reported
Description:	RP states: Cable failed on pad mount transformer

Map ID
Direction
Distance
Elevation

MAP FINDINGS

Site

Database(s)

EDR ID Number
EPA ID Number

(Continued)

S120833440

resulting in the release of approximately 20 gallons of non-PCB mineral oil into the gutter and storm drain. It is unknown where the storm drain leads, RP is trying to get in contact with the city Public Works. Release is contained and no longer releasing. Contractor to conduct clean up.

AG533

ROSETTA REHDER
8251 KATELLA AVE
STANTON, CA 90680

HAZNET
HWTS

S112873274
N/A

< 1/8
1 ft.

Site 7 of 7 in cluster AG

Relative:
Lower

Actual:
64 ft.

HAZNET:

Name: ROSETTA REHDER
Address: 8251 KATELLA AVE
Address 2: Not reported
City,State,Zip: STANTON, CA 906800000
Contact: ROSETTA REHDER
Telephone: --
Mailing Name: Not reported
Mailing Address: PO BOX 5245

Year: 1996
Gepaid: CAC001191336
TSD EPA ID: CAD028409019
CA Waste Code: 241 - Tank bottom waste
Disposal Method: T01 - Treatment, Tank
Tons: 0.417

Additional Info:

Year: 1996
Gen EPA ID: CAC001191336

Shipment Date: 19961031
Creation Date: 5/20/1997 0:00:00
Receipt Date: 19961113
Manifest ID: 93028274
Trans EPA ID: CAD982443319
Trans Name: Not reported
Trans 2 EPA ID: Not reported
Trans 2 Name: Not reported
TSDF EPA ID: CAD028409019
Trans Name: Not reported
TSDF Alt EPA ID: Not reported
TSDF Alt Name: Not reported
Waste Code Description: 241 - Tank bottom waste 251 Still bottoms with halogenated organics
RCRA Code: D001
Meth Code: T01 - Treatment, Tank
Quantity Tons: 0.417
Waste Quantity: 100
Quantity Unit: G
Additional Code 1: Not reported
Additional Code 2: Not reported
Additional Code 3: Not reported

Map ID
Direction
Distance
Elevation

MAP FINDINGS

Site

Database(s)

EDR ID Number
EPA ID Number

ROSETTA REHDER (Continued)

S112873274

Additional Code 4: Not reported
Additional Code 5: Not reported

HWTS:
Name: ROSETTA REHDER
Address: 8251 KATELLA AVE
Address 2: Not reported
City,State,Zip: STANTON, CA 906800000
EPA ID: CAC001191336
Inactive Date: 10/25/2000
Create Date: 10/17/1996
Last Act Date: 10/25/2000
Mailing Name: Not reported
Mailing Address: PO BOX 5245
Mailing Address 2: Not reported
Mailing City,State,Zip: GARDEN GROVE, CA 928460000
Owner Name: ROSETTA REHDER
Owner Address: PO BOX 5245
Owner Address 2: Not reported
Owner City,State,Zip: GARDEN GROVE, CA 928460000
Contact Name: ROSETTA REHDER
Contact Address: PO BOX 5245
Contact Address 2: Not reported
City,State,Zip: GARDEN GROVE, CA 928460000

AF534

**1X P M MART
8011 KATELLA AVE
STANTON, CA 92380**

**HAZNET
HWTS**

**S112998627
N/A**

**< 1/8
1 ft.**

Site 21 of 24 in cluster AF

**Relative:
Lower**

HAZNET:
Name: 1X P M MART
Address: 8011 KATELLA AVE
Address 2: Not reported
City,State,Zip: STANTON, CA 923800000
Contact: MARIE GIVENS
Telephone: 7142440515
Mailing Name: Not reported
Mailing Address: --

**Actual:
66 ft.**

Year: 1997
Gepaid: CAD000316349
TSD EPA ID: CAT080013352
CA Waste Code: 241 - Tank bottom waste
Disposal Method: R01 - Recycler
Tons: 0.9257

Year: 1994
Gepaid: CAD000316349
TSD EPA ID: CAT080013352
CA Waste Code: 221 - Waste oil and mixed oil
Disposal Method: R01 - Recycler
Tons: 0.114

Year: 1986
Gepaid: CAD000316349

Map ID
Direction
Distance
Elevation

MAP FINDINGS

Site

Database(s)

EDR ID Number
EPA ID Number

1X P M MART (Continued)

S112998627

TSD EPA ID: CAD980675276
CA Waste Code: 611 - Contaminated soil from site clean-up
Disposal Method: 06 -
Tons: 10.9564

Year: 1986
Gepaid: CAD000316349
TSD EPA ID: Not reported
CA Waste Code: 221 - Waste oil and mixed oil
Disposal Method: -
Tons: 0.834

Year: 1986
Gepaid: CAD000316349
TSD EPA ID: CAD980675276
CA Waste Code: 611 - Contaminated soil from site clean-up
Disposal Method: D83 - Disposal, Surface Impoundment
Tons: 251.9972

Additional Info:

Year: 1997
Gen EPA ID: CAD000316349

Shipment Date: 19970331
Creation Date: 6/26/1997 0:00:00
Receipt Date: 19970414
Manifest ID: 96600295
Trans EPA ID: CAL000160732
Trans Name: Not reported
Trans 2 EPA ID: CA0000716557
Trans 2 Name: Not reported
TSDF EPA ID: CAT080013352
Trans Name: Not reported
TSDF Alt EPA ID: Not reported
TSDF Alt Name: Not reported
Waste Code Description: 241 - Tank bottom waste 251 Still bottoms with halogenated organics
RCRA Code: D011
Meth Code: R01 - Recycler
Quantity Tons: 0.3002
Waste Quantity: 72
Quantity Unit: G
Additional Code 1: Not reported
Additional Code 2: Not reported
Additional Code 3: Not reported
Additional Code 4: Not reported
Additional Code 5: Not reported

Shipment Date: 19970328
Creation Date: 6/26/1997 0:00:00
Receipt Date: 19970414
Manifest ID: 96600294
Trans EPA ID: CAL000160732
Trans Name: Not reported
Trans 2 EPA ID: CA0000715557
Trans 2 Name: Not reported
TSDF EPA ID: CAT080013352

Map ID
Direction
Distance
Elevation

MAP FINDINGS

Site

Database(s)

EDR ID Number
EPA ID Number

1X P M MART (Continued)

S112998627

Trans Name: Not reported
TSDF Alt EPA ID: Not reported
TSDF Alt Name: Not reported
Waste Code Description: 241 - Tank bottom waste 251 Still bottoms with halogenated organics
RCRA Code: D001
Meth Code: R01 - Recycler
Quantity Tons: 0.6255
Waste Quantity: 150
Quantity Unit: G
Additional Code 1: Not reported
Additional Code 2: Not reported
Additional Code 3: Not reported
Additional Code 4: Not reported
Additional Code 5: Not reported

Additional Info:

Year: 1994
Gen EPA ID: CAD000316349

Shipment Date: 19941121
Creation Date: 3/28/1996 0:00:00
Receipt Date: 19941125
Manifest ID: 93742445
Trans EPA ID: CAT080016116
Trans Name: Not reported
Trans 2 EPA ID: Not reported
Trans 2 Name: Not reported
TSDF EPA ID: CAT080013352
Trans Name: Not reported
TSDF Alt EPA ID: CAT080013352
TSDF Alt Name: Not reported
Waste Code Description: 221 - Waste oil and mixed oil
RCRA Code: Not reported
Meth Code: R01 - Recycler
Quantity Tons: 0.114
Waste Quantity: 30
Quantity Unit: G
Additional Code 1: Not reported
Additional Code 2: Not reported
Additional Code 3: Not reported
Additional Code 4: Not reported
Additional Code 5: Not reported

HWTS:

Name: 1X P M MART
Address: 8011 KATELLA AVE
Address 2: Not reported
City,State,Zip: STANTON, CA 923800000
EPA ID: CAD000316349
Inactive Date: 01/01/1991
Create Date: 11/25/1986
Last Act Date: 11/27/2001
Mailing Name: Not reported
Mailing Address: --
Mailing Address 2: Not reported
Mailing City,State,Zip: CANYON LAKE, CA 923800000

Map ID
Direction
Distance
Elevation

MAP FINDINGS

Site

Database(s)

EDR ID Number
EPA ID Number

1X P M MART (Continued)

S112998627

Owner Name: --
Owner Address: --
Owner Address 2: Not reported
Owner City,State,Zip: --, 99 --
Contact Name: MARIE GIVENS
Contact Address: --
Contact Address 2: Not reported
City,State,Zip: --, 99 --

AJ535 G & M OIL CO
10961 SOUTH BEACH BLVD
STANTON, CA 90680
< 1/8
1 ft.

HAZNET S112867399
HWTS N/A

Site 20 of 26 in cluster AJ

Relative:
Lower

HAZNET:

Actual:
65 ft.

Name: G & M OIL CO
Address: 10961 SOUTH BEACH BLVD
Address 2: Not reported
City,State,Zip: STANTON, CA 906800000
Contact: DOROTHY CULPEPPER EXCU ASST
Telephone: 7143754700
Mailing Name: Not reported
Mailing Address: 16868 A STREET

Year: 2000
Gepaid: CAC001110952
TSD EPA ID: CAD099452708
CA Waste Code: 223 - Unspecified oil-containing waste
Disposal Method: R01 - Recycler
Tons: 0.2293

Year: 1998
Gepaid: CAC001110952
TSD EPA ID: CAD099452708
CA Waste Code: 221 - Waste oil and mixed oil
Disposal Method: R01 - Recycler
Tons: 0.836

Year: 1996
Gepaid: CAC001110952
TSD EPA ID: CAD982484933
CA Waste Code: 512 - Other empty containers 30 gallons or more
Disposal Method: R01 - Recycler
Tons: 22.775

Year: 1996
Gepaid: CAC001110952
TSD EPA ID: CAT080013352
CA Waste Code: 214 - Unspecified solvent mixture
Disposal Method: R01 - Recycler
Tons: 2.16

Additional Info:

Year: 1996
Gen EPA ID: CAC001110952

Map ID
Direction
Distance
Elevation

MAP FINDINGS

Site

Database(s)

EDR ID Number
EPA ID Number

G & M OIL CO (Continued)

S112867399

Shipment Date: 19960823
Creation Date: 5/30/1997 0:00:00
Receipt Date: 19960826
Manifest ID: 96200574
Trans EPA ID: CAT080016116
Trans Name: Not reported
Trans 2 EPA ID: Not reported
Trans 2 Name: Not reported
TSDF EPA ID: CAD982484933
Trans Name: Not reported
TSDF Alt EPA ID: Not reported
TSDF Alt Name: Not reported
Waste Code Description: 512 - Other empty containers 30 gallons or more
RCRA Code: Not reported
Meth Code: R01 - Recycler
Quantity Tons: 6.275
Waste Quantity: 12550
Quantity Unit: P
Additional Code 1: Not reported
Additional Code 2: Not reported
Additional Code 3: Not reported
Additional Code 4: Not reported
Additional Code 5: Not reported

Shipment Date: 19960823
Creation Date: 5/30/1997 0:00:00
Receipt Date: 19960823
Manifest ID: 96200681
Trans EPA ID: CAT080016116
Trans Name: Not reported
Trans 2 EPA ID: Not reported
Trans 2 Name: Not reported
TSDF EPA ID: CAT080013352
Trans Name: Not reported
TSDF Alt EPA ID: Not reported
TSDF Alt Name: Not reported
Waste Code Description: 214 - Unspecified solvent mixture
RCRA Code: D018
Meth Code: R01 - Recycler
Quantity Tons: 2.16
Waste Quantity: 600
Quantity Unit: G
Additional Code 1: Not reported
Additional Code 2: Not reported
Additional Code 3: Not reported
Additional Code 4: Not reported
Additional Code 5: Not reported

Shipment Date: 19960823
Creation Date: 5/30/1997 0:00:00
Receipt Date: 19960823
Manifest ID: 96200576
Trans EPA ID: CAT080016116
Trans Name: Not reported
Trans 2 EPA ID: Not reported
Trans 2 Name: Not reported
TSDF EPA ID: CAD982484933

Map ID
Direction
Distance
Elevation

MAP FINDINGS

Site

Database(s)

EDR ID Number
EPA ID Number

G & M OIL CO (Continued)

S112867399

Trans Name: Not reported
TSDF Alt EPA ID: Not reported
TSDF Alt Name: Not reported
Waste Code Description: 512 - Other empty containers 30 gallons or more
RCRA Code: Not reported
Meth Code: R01 - Recycler
Quantity Tons: 9
Waste Quantity: 18000
Quantity Unit: P
Additional Code 1: Not reported
Additional Code 2: Not reported
Additional Code 3: Not reported
Additional Code 4: Not reported
Additional Code 5: Not reported

Shipment Date: 19960823
Creation Date: 5/30/1997 0:00:00
Receipt Date: 19960823
Manifest ID: 96200575
Trans EPA ID: CAT080016116
Trans Name: Not reported
Trans 2 EPA ID: Not reported
Trans 2 Name: Not reported
TSDF EPA ID: CAD982484933
Trans Name: Not reported
TSDF Alt EPA ID: Not reported
TSDF Alt Name: Not reported
Waste Code Description: 512 - Other empty containers 30 gallons or more
RCRA Code: Not reported
Meth Code: R01 - Recycler
Quantity Tons: 7.5
Waste Quantity: 15000
Quantity Unit: P
Additional Code 1: Not reported
Additional Code 2: Not reported
Additional Code 3: Not reported
Additional Code 4: Not reported
Additional Code 5: Not reported

Additional Info:
Year: 1998
Gen EPA ID: CAC001110952

Shipment Date: 19981205
Creation Date: 1/21/1999 0:00:00
Receipt Date: 19981211
Manifest ID: 98029278
Trans EPA ID: CAD981427669
Trans Name: Not reported
Trans 2 EPA ID: Not reported
Trans 2 Name: Not reported
TSDF EPA ID: CAD099452708
Trans Name: Not reported
TSDF Alt EPA ID: Not reported
TSDF Alt Name: Not reported
Waste Code Description: 221 - Waste oil and mixed oil
RCRA Code: Not reported

Map ID
Direction
Distance
Elevation

MAP FINDINGS

Site

Database(s)

EDR ID Number
EPA ID Number

G & M OIL CO (Continued)

S112867399

Meth Code: R01 - Recycler
Quantity Tons: 0.836
Waste Quantity: 220
Quantity Unit: G
Additional Code 1: Not reported
Additional Code 2: Not reported
Additional Code 3: Not reported
Additional Code 4: Not reported
Additional Code 5: Not reported

Additional Info:

Year: 2000
Gen EPA ID: CAC001110952

Shipment Date: 20000223
Creation Date: 5/1/2000 0:00:00
Receipt Date: 20000301
Manifest ID: 99112863
Trans EPA ID: CAD981427669
Trans Name: Not reported
Trans 2 EPA ID: Not reported
Trans 2 Name: Not reported
TSDF EPA ID: CAD099452708
Trans Name: Not reported
TSDF Alt EPA ID: Not reported
TSDF Alt Name: Not reported
Waste Code Description: 223 - Unspecified oil-containing waste
RCRA Code: Not reported
Meth Code: R01 - Recycler
Quantity Tons: 0.2293
Waste Quantity: 55
Quantity Unit: G
Additional Code 1: Not reported
Additional Code 2: Not reported
Additional Code 3: Not reported
Additional Code 4: Not reported
Additional Code 5: Not reported

HWTS:

Name: G & M OIL CO
Address: 10961 SOUTH BEACH BLVD
Address 2: Not reported
City,State,Zip: STANTON, CA 906800000
EPA ID: CAC001110952
Inactive Date: 01/01/1900
Create Date: 08/21/1996
Last Act Date: 12/02/1999
Mailing Name: Not reported
Mailing Address: 16868 A STREET
Mailing Address 2: Not reported
Mailing City,State,Zip: HUNTINGTON BEACH, CA 926740000
Owner Name: GEORGE PEARSON PRES
Owner Address: 16868 A ST
Owner Address 2: Not reported
Owner City,State,Zip: HUNTINGTON BEACH, CA 926470000
Contact Name: DOROTHY CULPEPPER EXCU ASST

Map ID
Direction
Distance
Elevation

MAP FINDINGS

Site

Database(s)

EDR ID Number
EPA ID Number

G & M OIL CO (Continued)

S112867399

Contact Address: EXT331
Contact Address 2: Not reported
City,State,Zip: --, 99 --

AF536

**ORCO BLOCK CO INC
8042 KATELLA AVE
STANTON, CA 90680**

**< 1/8
1 ft.**

Site 22 of 24 in cluster AF

**EMI
HAZNET
CERS
HWTS**

**S113116847
N/A**

**Relative:
Lower**

EMI:

**Actual:
66 ft.**

Name: ORCO BLOCK CO INC
Address: 8042 KATELLA AVE
City,State,Zip: STANTON, CA 90680
Year: 2018
County Code: 30
Air Basin: SC
Facility ID: 13201
Air District Name: SC
SIC Code: 2221
Air District Name: SOUTH COAST AQMD
Community Health Air Pollution Info System: Not reported
Consolidated Emission Reporting Rule: Not reported
Total Organic Hydrocarbon Gases Tons/Yr: 0.019557717053
Reactive Organic Gases Tons/Yr: 0.01473543
Carbon Monoxide Emissions Tons/Yr: 0.1124395
NOX - Oxides of Nitrogen Tons/Yr: 0.2007925
SOX - Oxides of Sulphur Tons/Yr: 0.000976215
Particulate Matter Tons/Yr: 2.19827582
Part. Matter 10 Micrometers and Smlr Tons/Yr:0.8884581875

Name: ORCO BLOCK CO INC
Address: 8042 KATELLA AVE
City,State,Zip: STANTON, CA 90680
Year: 2019
County Code: 30
Air Basin: SC
Facility ID: 13201
Air District Name: SC
SIC Code: 3271
Air District Name: SOUTH COAST AQMD
Community Health Air Pollution Info System: Not reported
Consolidated Emission Reporting Rule: Not reported
Total Organic Hydrocarbon Gases Tons/Yr: 0.014604783406
Reactive Organic Gases Tons/Yr: 0.010742379
Carbon Monoxide Emissions Tons/Yr: 0.0729812
NOX - Oxides of Nitrogen Tons/Yr: 0.1625385
SOX - Oxides of Sulphur Tons/Yr: 0.000777215
Particulate Matter Tons/Yr: 1.804330365
Part. Matter 10 Micrometers and Smlr Tons/Yr:0.7290088245

HAZNET:

Name: ORCO BLOCK CO INC
Address: 8042 KATELLA AVE
Address 2: Not reported
City,State,Zip: STANTON, CA 906800000
Contact: RAY FLORES

Map ID
Direction
Distance
Elevation

MAP FINDINGS

Site

Database(s)

EDR ID Number
EPA ID Number

ORCO BLOCK CO INC (Continued)

S113116847

Telephone:	7145272239
Mailing Name:	Not reported
Mailing Address:	PO BOX E
Year:	2019
Gepaid:	CAL000239018
TSD EPA ID:	ILR000130062
CA Waste Code:	221 - Waste oil and mixed oil
Disposal Method:	H141 - Storage, Bulking, And/Or Transfer Off Site--No Treatment/Reovery (H010-H129) Or (H131-H135)
Tons:	0.00000
Year:	2019
Gepaid:	CAL000239018
TSD EPA ID:	ILR000130062
CA Waste Code:	352 - Other organic solids
Disposal Method:	H141 - Storage, Bulking, And/Or Transfer Off Site--No Treatment/Reovery (H010-H129) Or (H131-H135)
Tons:	0.17500
Year:	2019
Gepaid:	CAL000239018
TSD EPA ID:	ILR000130062
CA Waste Code:	135 - Unspecified aqueous solution
Disposal Method:	H141 - Storage, Bulking, And/Or Transfer Off Site--No Treatment/Reovery (H010-H129) Or (H131-H135)
Tons:	0.04000
Year:	2018
Gepaid:	CAL000239018
TSD EPA ID:	ILR000130062
CA Waste Code:	133 - Aqueous solution with total organic residues 10 percent or more
Disposal Method:	H141 - Storage, Bulking, And/Or Transfer Off Site--No Treatment/Reovery (H010-H129) Or (H131-H135)
Tons:	0.16680
Year:	2018
Gepaid:	CAL000239018
TSD EPA ID:	ILR000130062
CA Waste Code:	221 - Waste oil and mixed oil
Disposal Method:	H141 - Storage, Bulking, And/Or Transfer Off Site--No Treatment/Reovery (H010-H129) Or (H131-H135)
Tons:	0.00000
Year:	2016
Gepaid:	CAL000239018
TSD EPA ID:	CAD099452708
CA Waste Code:	133 - Aqueous solution with total organic residues 10 percent or more
Disposal Method:	H039 - Other Recovery Of Reclamation For Reuse Including Acid Regeneration, Organics Recovery Ect
Tons:	0.417
Year:	2015
Gepaid:	CAL000239018
TSD EPA ID:	CAD099452708
CA Waste Code:	133 - Aqueous solution with total organic residues 10 percent or more
Disposal Method:	H039 - Other Recovery Of Reclamation For Reuse Including Acid

Map ID
Direction
Distance
Elevation

MAP FINDINGS

Site

Database(s)

EDR ID Number
EPA ID Number

ORCO BLOCK CO INC (Continued)

S113116847

Tons:	Regeneration, Organics Recovery Ect 0.417
Year:	2014
Gepaid:	CAL000239018
TSD EPA ID:	CAD099452708
CA Waste Code:	133 - Aqueous solution with total organic residues 10 percent or more
Disposal Method:	H039 - Other Recovery Of Reclamation For Reuse Including Acid Regeneration, Organics Recovery Ect
Tons:	0.67554
Year:	2013
Gepaid:	CAL000239018
TSD EPA ID:	CAD099452708
CA Waste Code:	133 - Aqueous solution with total organic residues 10 percent or more
Disposal Method:	H039 - Other Recovery Of Reclamation For Reuse Including Acid Regeneration, Organics Recovery Ect
Tons:	0.66303
Year:	2013
Gepaid:	CAL000239018
TSD EPA ID:	CAD028409019
CA Waste Code:	241 - Tank bottom waste
Disposal Method:	H135 - Discharge To Sewer/Potw Or Npdes(With Prior Storage--With Or Without Treatment)
Tons:	2.7105

[Click this hyperlink](#) while viewing on your computer to access
14 additional CA HAZNET: record(s) in the EDR Site Report.

Additional Info:

Year:	2014
Gen EPA ID:	CAL000239018
Shipment Date:	20141029
Creation Date:	12/31/2014 22:14:46
Receipt Date:	20141030
Manifest ID:	002543781GBF
Trans EPA ID:	ILR000130062
Trans Name:	HERITAGE-CRYSTAL CLEAN LLC
Trans 2 EPA ID:	Not reported
Trans 2 Name:	Not reported
TSD EPA ID:	CAD099452708
Trans Name:	INDUSTRIAL SERVICE OIL COMPANY INC
TSD EPA ID:	Not reported
TSD EPA Name:	Not reported
Waste Code Description:	133 - Aqueous solution with 10% or more total organic residues
RCRA Code:	Not reported
Meth Code:	H039 - Other Recovery Of Reclamation For Reuse Including Acid Regeneration, Organics Recovery Ect
Quantity Tons:	0.1668
Waste Quantity:	40
Quantity Unit:	G
Additional Code 1:	Not reported
Additional Code 2:	Not reported
Additional Code 3:	Not reported

Map ID
Direction
Distance
Elevation

MAP FINDINGS

Site

Database(s)

EDR ID Number
EPA ID Number

ORCO BLOCK CO INC (Continued)

S113116847

Additional Code 4:	Not reported
Additional Code 5:	Not reported
Shipment Date:	20140909
Creation Date:	11/12/2014 22:15:05
Receipt Date:	20140910
Manifest ID:	002529616GBF
Trans EPA ID:	ILR000130062
Trans Name:	HERITAGE-CRYSTAL CLEAN LLC
Trans 2 EPA ID:	Not reported
Trans 2 Name:	Not reported
TSDF EPA ID:	CAD099452708
Trans Name:	INDUSTRIAL SERVICE OIL COMPANY INC
TSDF Alt EPA ID:	Not reported
TSDF Alt Name:	Not reported
Waste Code Description:	133 - Aqueous solution with 10% or more total organic residues
RCRA Code:	Not reported
Meth Code:	H039 - Other Recovery Of Reclamation For Reuse Including Acid Regeneration, Organics Recovery Ect
Quantity Tons:	0.05838
Waste Quantity:	14
Quantity Unit:	G
Additional Code 1:	Not reported
Additional Code 2:	Not reported
Additional Code 3:	Not reported
Additional Code 4:	Not reported
Additional Code 5:	Not reported
Shipment Date:	20140709
Creation Date:	11/3/2014 22:14:33
Receipt Date:	20140710
Manifest ID:	002515030GBF
Trans EPA ID:	ILR000130062
Trans Name:	HERITAGE-CRYSTAL CLEAN LLC
Trans 2 EPA ID:	Not reported
Trans 2 Name:	Not reported
TSDF EPA ID:	CAD099452708
Trans Name:	INDUSTRIAL SERVICE OIL COMPANY INC
TSDF Alt EPA ID:	Not reported
TSDF Alt Name:	Not reported
Waste Code Description:	133 - Aqueous solution with 10% or more total organic residues
RCRA Code:	Not reported
Meth Code:	H039 - Other Recovery Of Reclamation For Reuse Including Acid Regeneration, Organics Recovery Ect
Quantity Tons:	0.1668
Waste Quantity:	40
Quantity Unit:	G
Additional Code 1:	Not reported
Additional Code 2:	Not reported
Additional Code 3:	Not reported
Additional Code 4:	Not reported
Additional Code 5:	Not reported
Shipment Date:	20140512
Creation Date:	8/8/2014 22:14:58
Receipt Date:	20140513
Manifest ID:	002452118GBF

Map ID
Direction
Distance
Elevation

MAP FINDINGS

Site

Database(s)

EDR ID Number
EPA ID Number

ORCO BLOCK CO INC (Continued)

S113116847

Trans EPA ID:	ILR000130062
Trans Name:	HERITAGE-CRYSTAL CLEAN LLC
Trans 2 EPA ID:	Not reported
Trans 2 Name:	Not reported
TSDf EPA ID:	CAD099452708
Trans Name:	INDUSTRIAL SERVICE OIL COMPANY INC
TSDf Alt EPA ID:	Not reported
TSDf Alt Name:	Not reported
Waste Code Description:	133 - Aqueous solution with 10% or more total organic residues
RCRA Code:	Not reported
Meth Code:	H039 - Other Recovery Of Reclamation For Reuse Including Acid Regeneration, Organics Recovery Ect
Quantity Tons:	0.05838
Waste Quantity:	14
Quantity Unit:	G
Additional Code 1:	Not reported
Additional Code 2:	Not reported
Additional Code 3:	Not reported
Additional Code 4:	Not reported
Additional Code 5:	Not reported
Shipment Date:	20140319
Creation Date:	5/20/2014 22:14:59
Receipt Date:	20140320
Manifest ID:	002437360GBF
Trans EPA ID:	ILR000130062
Trans Name:	HERITAGE-CRYSTAL CLEAN LLC
Trans 2 EPA ID:	Not reported
Trans 2 Name:	Not reported
TSDf EPA ID:	CAD099452708
Trans Name:	INDUSTRIAL SERVICE OIL COMPANY INC
TSDf Alt EPA ID:	Not reported
TSDf Alt Name:	Not reported
Waste Code Description:	133 - Aqueous solution with 10% or more total organic residues
RCRA Code:	Not reported
Meth Code:	H039 - Other Recovery Of Reclamation For Reuse Including Acid Regeneration, Organics Recovery Ect
Quantity Tons:	0.1668
Waste Quantity:	40
Quantity Unit:	G
Additional Code 1:	Not reported
Additional Code 2:	Not reported
Additional Code 3:	Not reported
Additional Code 4:	Not reported
Additional Code 5:	Not reported
Shipment Date:	20140122
Creation Date:	3/18/2014 22:15:05
Receipt Date:	20140123
Manifest ID:	002349689GBF
Trans EPA ID:	ILR000130062
Trans Name:	HERITAGE-CRYSTAL CLEAN LLC
Trans 2 EPA ID:	Not reported
Trans 2 Name:	Not reported
TSDf EPA ID:	CAD099452708
Trans Name:	INDUSTRIAL SERVICE OIL COMPANY INC
TSDf Alt EPA ID:	Not reported

Map ID
Direction
Distance
Elevation

MAP FINDINGS

Site

Database(s)

EDR ID Number
EPA ID Number

ORCO BLOCK CO INC (Continued)

S113116847

TSDf Alt Name: Not reported
Waste Code Description: 133 - Aqueous solution with 10% or more total organic residues
RCRA Code: Not reported
Meth Code: H039 - Other Recovery Of Reclamation For Reuse Including Acid Regeneration, Organics Recovery Ect

Quantity Tons: 0.05838
Waste Quantity: 14
Quantity Unit: G
Additional Code 1: Not reported
Additional Code 2: Not reported
Additional Code 3: Not reported
Additional Code 4: Not reported
Additional Code 5: Not reported

Additional Info:

Year: 2016
Gen EPA ID: CAL000239018

Shipment Date: 20150930
Creation Date: 1/11/2016 22:16:05
Receipt Date: 20151001
Manifest ID: 002962617GBF
Trans EPA ID: ILR000130062
Trans Name: HERITAGE-CRYSTAL CLEAN LLC
Trans 2 EPA ID: Not reported
Trans 2 Name: Not reported
TSDf EPA ID: CAD099452708
Trans Name: INDUSTRIAL SERVICE OIL COMPANY INC
TSDf Alt EPA ID: Not reported
TSDf Alt Name: Not reported
Waste Code Description: 133 - Aqueous solution with 10% or more total organic residues
RCRA Code: Not reported
Meth Code: H039 - Other Recovery Of Reclamation For Reuse Including Acid Regeneration, Organics Recovery Ect

Quantity Tons: 0.1668
Waste Quantity: 40
Quantity Unit: G
Additional Code 1: Not reported
Additional Code 2: Not reported
Additional Code 3: Not reported
Additional Code 4: Not reported
Additional Code 5: Not reported

Shipment Date: 20150608
Creation Date: 9/4/2015 22:15:25
Receipt Date: 20150609
Manifest ID: 002860521GBF
Trans EPA ID: ILR000130062
Trans Name: HERITAGE-CRYSTAL CLEAN LLC
Trans 2 EPA ID: Not reported
Trans 2 Name: Not reported
TSDf EPA ID: CAD099452708
Trans Name: INDUSTRIAL SERVICE OIL COMPANY INC
TSDf Alt EPA ID: Not reported
TSDf Alt Name: Not reported
Waste Code Description: 133 - Aqueous solution with 10% or more total organic residues
RCRA Code: Not reported

Map ID
Direction
Distance
Elevation

MAP FINDINGS

Site

Database(s)

EDR ID Number
EPA ID Number

ORCO BLOCK CO INC (Continued)

S113116847

Meth Code: H039 - Other Recovery Of Reclamation For Reuse Including Acid
Regeneration, Organics Recovery Ect
Quantity Tons: 0.0834
Waste Quantity: 20
Quantity Unit: G
Additional Code 1: Not reported
Additional Code 2: Not reported
Additional Code 3: Not reported
Additional Code 4: Not reported
Additional Code 5: Not reported

Shipment Date: 20150414
Creation Date: 8/21/2015 22:15:14
Receipt Date: 20150415
Manifest ID: 002775361GBF
Trans EPA ID: ILR000130062
Trans Name: HERITAGE-CRYSTAL CLEAN LLC
Trans 2 EPA ID: Not reported
Trans 2 Name: Not reported
TSDf EPA ID: CAD099452708
Trans Name: INDUSTRIAL SERVICE OIL COMPANY INC
TSDf Alt EPA ID: Not reported
TSDf Alt Name: Not reported
Waste Code Description: 133 - Aqueous solution with 10% or more total organic residues
RCRA Code: Not reported
Meth Code: H039 - Other Recovery Of Reclamation For Reuse Including Acid
Regeneration, Organics Recovery Ect

Quantity Tons: 0.0834
Waste Quantity: 20
Quantity Unit: G
Additional Code 1: Not reported
Additional Code 2: Not reported
Additional Code 3: Not reported
Additional Code 4: Not reported
Additional Code 5: Not reported

Shipment Date: 20150218
Creation Date: 6/26/2015 22:16:02
Receipt Date: 20150219
Manifest ID: 002755106GBF
Trans EPA ID: ILR000130062
Trans Name: HERITAGE-CRYSTAL CLEAN LLC
Trans 2 EPA ID: Not reported
Trans 2 Name: Not reported
TSDf EPA ID: CAD099452708
Trans Name: INDUSTRIAL SERVICE OIL COMPANY INC
TSDf Alt EPA ID: Not reported
TSDf Alt Name: Not reported
Waste Code Description: 133 - Aqueous solution with 10% or more total organic residues
RCRA Code: Not reported
Meth Code: H039 - Other Recovery Of Reclamation For Reuse Including Acid
Regeneration, Organics Recovery Ect

Quantity Tons: 0.0834
Waste Quantity: 20
Quantity Unit: G
Additional Code 1: Not reported
Additional Code 2: Not reported

Map ID
Direction
Distance
Elevation

MAP FINDINGS

Site

Database(s)

EDR ID Number
EPA ID Number

ORCO BLOCK CO INC (Continued)

S113116847

Additional Code 3: Not reported
Additional Code 4: Not reported
Additional Code 5: Not reported

Additional Info:

Year: 2010
Gen EPA ID: CAL000239018

Shipment Date: 20101222
Creation Date: 5/24/2011 18:30:12
Receipt Date: 20101228
Manifest ID: 003635397FLE
Trans EPA ID: TXR000050930
Trans Name: SAFETY-KLEEN SYSTEMS INC
Trans 2 EPA ID: Not reported
Trans 2 Name: Not reported
TSDf EPA ID: CAT000613893
Trans Name: SAFETY-KLEEN SYSTEMS INC
TSDf Alt EPA ID: Not reported
TSDf Alt Name: Not reported
Waste Code Description: 134 - Aqueous solution with <10% total organic residues
RCRA Code: Not reported
Meth Code: H141 - Storage, Bulking, And/Or Transfer Off Site--No
Treatment/Reovery (H010-H129) Or (H131-H135)

Quantity Tons: 0.21
Waste Quantity: 50
Quantity Unit: G
Additional Code 1: Not reported
Additional Code 2: Not reported
Additional Code 3: Not reported
Additional Code 4: Not reported
Additional Code 5: Not reported

Shipment Date: 20101027
Creation Date: 3/28/2011 18:30:08
Receipt Date: 20101101
Manifest ID: 003654009FLE
Trans EPA ID: TXR000050930
Trans Name: SAFETY-KLEEN SYSTEMS INC
Trans 2 EPA ID: Not reported
Trans 2 Name: Not reported
TSDf EPA ID: CAT000613893
Trans Name: SAFETY-KLEEN SYSTEMS INC
TSDf Alt EPA ID: Not reported
TSDf Alt Name: Not reported
Waste Code Description: 134 - Aqueous solution with <10% total organic residues
RCRA Code: Not reported
Meth Code: H141 - Storage, Bulking, And/Or Transfer Off Site--No
Treatment/Reovery (H010-H129) Or (H131-H135)

Quantity Tons: 0.168
Waste Quantity: 40
Quantity Unit: G
Additional Code 1: Not reported
Additional Code 2: Not reported
Additional Code 3: Not reported
Additional Code 4: Not reported
Additional Code 5: Not reported

Map ID
Direction
Distance
Elevation

MAP FINDINGS

Site

Database(s)

EDR ID Number
EPA ID Number

ORCO BLOCK CO INC (Continued)

S113116847

Shipment Date: 20100830
Creation Date: 2/1/2011 18:30:08
Receipt Date: 20100902
Manifest ID: 000341539CEX
Trans EPA ID: TXR000050930
Trans Name: SAFETY-KLEEN SYSTEMS INC
Trans 2 EPA ID: Not reported
Trans 2 Name: Not reported
TSDF EPA ID: CAT000613893
Trans Name: SAFETY-KLEEN SYSTEMS INC
TSDF Alt EPA ID: Not reported
TSDF Alt Name: Not reported
Waste Code Description: 134 - Aqueous solution with <10% total organic residues
RCRA Code: Not reported
Meth Code: H141 - Storage, Bulking, And/Or Transfer Off Site--No Treatment/Reovery (H010-H129) Or (H131-H135)

Quantity Tons: 0.336
Waste Quantity: 80
Quantity Unit: G
Additional Code 1: Not reported
Additional Code 2: Not reported
Additional Code 3: Not reported
Additional Code 4: Not reported
Additional Code 5: Not reported

Shipment Date: 20100706
Creation Date: 1/24/2011 18:30:08
Receipt Date: 20100707
Manifest ID: 002452061SKS
Trans EPA ID: TXR000050930
Trans Name: SAFETY-KLEEN SYSTEMS INC
Trans 2 EPA ID: Not reported
Trans 2 Name: Not reported
TSDF EPA ID: CAT000613893
Trans Name: SAFETY-KLEEN SYSTEMS INC
TSDF Alt EPA ID: Not reported
TSDF Alt Name: Not reported
Waste Code Description: 134 - Aqueous solution with <10% total organic residues
RCRA Code: Not reported
Meth Code: H141 - Storage, Bulking, And/Or Transfer Off Site--No Treatment/Reovery (H010-H129) Or (H131-H135)

Quantity Tons: 0.336
Waste Quantity: 80
Quantity Unit: G
Additional Code 1: Not reported
Additional Code 2: Not reported
Additional Code 3: Not reported
Additional Code 4: Not reported
Additional Code 5: Not reported

Shipment Date: 20100507
Creation Date: 12/16/2010 18:30:46
Receipt Date: 20100510
Manifest ID: 002263570SKS
Trans EPA ID: TXR000050930
Trans Name: SAFETY-KLEEN SYSTEMS INC
Trans 2 EPA ID: Not reported

Map ID
Direction
Distance
Elevation

MAP FINDINGS

Site

Database(s)

EDR ID Number
EPA ID Number

ORCO BLOCK CO INC (Continued)

S113116847

Trans 2 Name:	Not reported
TSDf EPA ID:	CAT000613893
Trans Name:	SAFETY-KLEEN SYSTEMS INC
TSDf Alt EPA ID:	Not reported
TSDf Alt Name:	Not reported
Waste Code Description:	134 - Aqueous solution with <10% total organic residues
RCRA Code:	Not reported
Meth Code:	H141 - Storage, Bulking, And/Or Transfer Off Site--No Treatment/Reovery (H010-H129) Or (H131-H135)
Quantity Tons:	0.252
Waste Quantity:	60
Quantity Unit:	G
Additional Code 1:	Not reported
Additional Code 2:	Not reported
Additional Code 3:	Not reported
Additional Code 4:	Not reported
Additional Code 5:	Not reported
Shipment Date:	20100316
Creation Date:	11/30/2010 18:30:29
Receipt Date:	20100317
Manifest ID:	002389716SKS
Trans EPA ID:	TXR000050930
Trans Name:	SAFETY-KLEEN SYSTEMS INC
Trans 2 EPA ID:	Not reported
Trans 2 Name:	Not reported
TSDf EPA ID:	CAT000613893
Trans Name:	SAFETY-KLEEN SYSTEMS INC
TSDf Alt EPA ID:	Not reported
TSDf Alt Name:	Not reported
Waste Code Description:	134 - Aqueous solution with <10% total organic residues
RCRA Code:	Not reported
Meth Code:	H141 - Storage, Bulking, And/Or Transfer Off Site--No Treatment/Reovery (H010-H129) Or (H131-H135)
Quantity Tons:	0.294
Waste Quantity:	70
Quantity Unit:	G
Additional Code 1:	Not reported
Additional Code 2:	Not reported
Additional Code 3:	Not reported
Additional Code 4:	Not reported
Additional Code 5:	Not reported
Shipment Date:	20100118
Creation Date:	8/3/2010 18:30:20
Receipt Date:	20100121
Manifest ID:	002063194SKS
Trans EPA ID:	TXR000050930
Trans Name:	SAFETY-KLEEN SYSTEMS INC
Trans 2 EPA ID:	Not reported
Trans 2 Name:	Not reported
TSDf EPA ID:	CAT000613893
Trans Name:	SAFETY-KLEEN SYSTEMS INC
TSDf Alt EPA ID:	Not reported
TSDf Alt Name:	Not reported
Waste Code Description:	134 - Aqueous solution with <10% total organic residues
RCRA Code:	Not reported

Map ID
Direction
Distance
Elevation

MAP FINDINGS

Site

Database(s)

EDR ID Number
EPA ID Number

ORCO BLOCK CO INC (Continued)

S113116847

Meth Code:	H141 - Storage, Bulking, And/Or Transfer Off Site--No Treatment/Reovery (H010-H129) Or (H131-H135)
Quantity Tons:	0.105
Waste Quantity:	25
Quantity Unit:	G
Additional Code 1:	Not reported
Additional Code 2:	Not reported
Additional Code 3:	Not reported
Additional Code 4:	Not reported
Additional Code 5:	Not reported
Additional Info:	
Year:	2015
Gen EPA ID:	CAL000239018
Shipment Date:	20150930
Creation Date:	1/11/2016 22:16:05
Receipt Date:	20151001
Manifest ID:	002962617GBF
Trans EPA ID:	ILR000130062
Trans Name:	HERITAGE-CRYSTAL CLEAN LLC
Trans 2 EPA ID:	Not reported
Trans 2 Name:	Not reported
TSDf EPA ID:	CAD099452708
Trans Name:	INDUSTRIAL SERVICE OIL COMPANY INC
TSDf Alt EPA ID:	Not reported
TSDf Alt Name:	Not reported
Waste Code Description:	133 - Aqueous solution with 10% or more total organic residues
RCRA Code:	Not reported
Meth Code:	H039 - Other Recovery Of Reclamation For Reuse Including Acid Regeneration, Organics Recovery Ect
Quantity Tons:	0.1668
Waste Quantity:	40
Quantity Unit:	G
Additional Code 1:	Not reported
Additional Code 2:	Not reported
Additional Code 3:	Not reported
Additional Code 4:	Not reported
Additional Code 5:	Not reported
Shipment Date:	20150608
Creation Date:	9/4/2015 22:15:25
Receipt Date:	20150609
Manifest ID:	002860521GBF
Trans EPA ID:	ILR000130062
Trans Name:	HERITAGE-CRYSTAL CLEAN LLC
Trans 2 EPA ID:	Not reported
Trans 2 Name:	Not reported
TSDf EPA ID:	CAD099452708
Trans Name:	INDUSTRIAL SERVICE OIL COMPANY INC
TSDf Alt EPA ID:	Not reported
TSDf Alt Name:	Not reported
Waste Code Description:	133 - Aqueous solution with 10% or more total organic residues
RCRA Code:	Not reported
Meth Code:	H039 - Other Recovery Of Reclamation For Reuse Including Acid Regeneration, Organics Recovery Ect
Quantity Tons:	0.0834

Map ID
Direction
Distance
Elevation

MAP FINDINGS

Site

Database(s)

EDR ID Number
EPA ID Number

ORCO BLOCK CO INC (Continued)

S113116847

Waste Quantity:	20
Quantity Unit:	G
Additional Code 1:	Not reported
Additional Code 2:	Not reported
Additional Code 3:	Not reported
Additional Code 4:	Not reported
Additional Code 5:	Not reported
Shipment Date:	20150414
Creation Date:	8/21/2015 22:15:14
Receipt Date:	20150415
Manifest ID:	002775361GBF
Trans EPA ID:	ILR000130062
Trans Name:	HERITAGE-CRYSTAL CLEAN LLC
Trans 2 EPA ID:	Not reported
Trans 2 Name:	Not reported
TSDf EPA ID:	CAD099452708
Trans Name:	INDUSTRIAL SERVICE OIL COMPANY INC
TSDf Alt EPA ID:	Not reported
TSDf Alt Name:	Not reported
Waste Code Description:	133 - Aqueous solution with 10% or more total organic residues
RCRA Code:	Not reported
Meth Code:	H039 - Other Recovery Of Reclamation For Reuse Including Acid Regeneration, Organics Recovery Ect
Quantity Tons:	0.0834
Waste Quantity:	20
Quantity Unit:	G
Additional Code 1:	Not reported
Additional Code 2:	Not reported
Additional Code 3:	Not reported
Additional Code 4:	Not reported
Additional Code 5:	Not reported
Shipment Date:	20150218
Creation Date:	6/26/2015 22:16:02
Receipt Date:	20150219
Manifest ID:	002755106GBF
Trans EPA ID:	ILR000130062
Trans Name:	HERITAGE-CRYSTAL CLEAN LLC
Trans 2 EPA ID:	Not reported
Trans 2 Name:	Not reported
TSDf EPA ID:	CAD099452708
Trans Name:	INDUSTRIAL SERVICE OIL COMPANY INC
TSDf Alt EPA ID:	Not reported
TSDf Alt Name:	Not reported
Waste Code Description:	133 - Aqueous solution with 10% or more total organic residues
RCRA Code:	Not reported
Meth Code:	H039 - Other Recovery Of Reclamation For Reuse Including Acid Regeneration, Organics Recovery Ect
Quantity Tons:	0.0834
Waste Quantity:	20
Quantity Unit:	G
Additional Code 1:	Not reported
Additional Code 2:	Not reported
Additional Code 3:	Not reported
Additional Code 4:	Not reported
Additional Code 5:	Not reported

Map ID
Direction
Distance
Elevation

MAP FINDINGS

Site

Database(s)

EDR ID Number
EPA ID Number

ORCO BLOCK CO INC (Continued)

S113116847

Additional Info:

Year:	2013
Gen EPA ID:	CAL000239018
Shipment Date:	20131119
Creation Date:	1/29/2014 22:15:13
Receipt Date:	20131120
Manifest ID:	002290167GBF
Trans EPA ID:	ILR000130062
Trans Name:	HERITAGE-CRYSTAL CLEAN LLC
Trans 2 EPA ID:	Not reported
Trans 2 Name:	Not reported
TSDf EPA ID:	CAD099452708
Trans Name:	INDUSTRIAL SERVICE OIL COMPANY INC
TSDf Alt EPA ID:	Not reported
TSDf Alt Name:	Not reported
Waste Code Description:	133 - Aqueous solution with 10% or more total organic residues
RCRA Code:	Not reported
Meth Code:	H039 - Other Recovery Of Reclamation For Reuse Including Acid Regeneration, Organics Recovery Ect
Quantity Tons:	0.11676
Waste Quantity:	28
Quantity Unit:	G
Additional Code 1:	Not reported
Additional Code 2:	Not reported
Additional Code 3:	Not reported
Additional Code 4:	Not reported
Additional Code 5:	Not reported
Shipment Date:	20131002
Creation Date:	11/30/2013 22:15:05
Receipt Date:	20131003
Manifest ID:	002273171GBF
Trans EPA ID:	ILR000130062
Trans Name:	HERITAGE-CRYSTAL CLEAN LLC
Trans 2 EPA ID:	Not reported
Trans 2 Name:	Not reported
TSDf EPA ID:	CAD099452708
Trans Name:	INDUSTRIAL SERVICE OIL COMPANY INC
TSDf Alt EPA ID:	Not reported
TSDf Alt Name:	Not reported
Waste Code Description:	133 - Aqueous solution with 10% or more total organic residues
RCRA Code:	Not reported
Meth Code:	H039 - Other Recovery Of Reclamation For Reuse Including Acid Regeneration, Organics Recovery Ect
Quantity Tons:	0.11676
Waste Quantity:	28
Quantity Unit:	G
Additional Code 1:	Not reported
Additional Code 2:	Not reported
Additional Code 3:	Not reported
Additional Code 4:	Not reported
Additional Code 5:	Not reported
Shipment Date:	20130904
Creation Date:	10/26/2013 22:15:06
Receipt Date:	20130905

Map ID
Direction
Distance
Elevation

MAP FINDINGS

Site

Database(s)

EDR ID Number
EPA ID Number

ORCO BLOCK CO INC (Continued)

S113116847

Manifest ID: 009665685JJK
Trans EPA ID: CAR000172874
Trans Name: ABLE ENVIRONMENTAL SERVICES
Trans 2 EPA ID: Not reported
Trans 2 Name: Not reported
TSDF EPA ID: CAD028409019
Trans Name: CROSBY & OVERTON
TSDF Alt EPA ID: Not reported
TSDF Alt Name: Not reported
Waste Code Description: 241 - Tank bottom waste 251 Still bottoms with halogenated organics
RCRA Code: Not reported
Meth Code: H135 - Discharge To Sewer/Potw Or Npdes(With Prior Storage--With Or Without Treatment)

Quantity Tons: 2.7105
Waste Quantity: 650
Quantity Unit: G
Additional Code 1: Not reported
Additional Code 2: Not reported
Additional Code 3: Not reported
Additional Code 4: Not reported
Additional Code 5: Not reported

Shipment Date: 20130729
Creation Date: 10/25/2013 22:15:16
Receipt Date: 20130730
Manifest ID: 002133528GBF
Trans EPA ID: ILR000130062
Trans Name: HERITAGE-CRYSTAL CLEAN LLC
Trans 2 EPA ID: Not reported
Trans 2 Name: Not reported
TSDF EPA ID: CAD099452708
Trans Name: INDUSTRIAL SERVICE OIL COMPANY INC
TSDF Alt EPA ID: Not reported
TSDF Alt Name: Not reported
Waste Code Description: 133 - Aqueous solution with 10% or more total organic residues
RCRA Code: Not reported
Meth Code: H039 - Other Recovery Of Reclamation For Reuse Including Acid Regeneration, Organics Recovery Ect

Quantity Tons: 0.1251
Waste Quantity: 30
Quantity Unit: G
Additional Code 1: Not reported
Additional Code 2: Not reported
Additional Code 3: Not reported
Additional Code 4: Not reported
Additional Code 5: Not reported

Shipment Date: 20130606
Creation Date: 8/12/2013 22:15:22
Receipt Date: 20130607
Manifest ID: 002119781GBF
Trans EPA ID: ILR000130062
Trans Name: HERITAGE-CRYSTAL CLEAN LLC
Trans 2 EPA ID: Not reported
Trans 2 Name: Not reported
TSDF EPA ID: CAD099452708
Trans Name: INDUSTRIAL SERVICE OIL COMPANY INC

Map ID
Direction
Distance
Elevation

MAP FINDINGS

Site

Database(s)

EDR ID Number
EPA ID Number

ORCO BLOCK CO INC (Continued)

S113116847

TSDf Alt EPA ID:	Not reported
TSDf Alt Name:	Not reported
Waste Code Description:	133 - Aqueous solution with 10% or more total organic residues
RCRA Code:	Not reported
Meth Code:	H039 - Other Recovery Of Reclamation For Reuse Including Acid Regeneration, Organics Recovery Ect
Quantity Tons:	0.06255
Waste Quantity:	15
Quantity Unit:	G
Additional Code 1:	Not reported
Additional Code 2:	Not reported
Additional Code 3:	Not reported
Additional Code 4:	Not reported
Additional Code 5:	Not reported
Shipment Date:	20130409
Creation Date:	6/20/2013 22:15:06
Receipt Date:	20130410
Manifest ID:	002105610GBF
Trans EPA ID:	ILR000130062
Trans Name:	HERITAGE-CRYSTAL CLEAN LLC
Trans 2 EPA ID:	Not reported
Trans 2 Name:	Not reported
TSDf EPA ID:	CAD099452708
Trans Name:	INDUSTRIAL SERVICE OIL COMPANY INC
TSDf Alt EPA ID:	Not reported
TSDf Alt Name:	Not reported
Waste Code Description:	133 - Aqueous solution with 10% or more total organic residues
RCRA Code:	Not reported
Meth Code:	H039 - Other Recovery Of Reclamation For Reuse Including Acid Regeneration, Organics Recovery Ect
Quantity Tons:	0.1668
Waste Quantity:	40
Quantity Unit:	G
Additional Code 1:	Not reported
Additional Code 2:	Not reported
Additional Code 3:	Not reported
Additional Code 4:	Not reported
Additional Code 5:	Not reported
Shipment Date:	20130213
Creation Date:	4/29/2013 22:15:15
Receipt Date:	20130214
Manifest ID:	002032474GBF
Trans EPA ID:	ILR000130062
Trans Name:	HERITAGE-CRYSTAL CLEAN LLC
Trans 2 EPA ID:	Not reported
Trans 2 Name:	Not reported
TSDf EPA ID:	CAD099452708
Trans Name:	INDUSTRIAL SERVICE OIL COMPANY INC
TSDf Alt EPA ID:	Not reported
TSDf Alt Name:	Not reported
Waste Code Description:	133 - Aqueous solution with 10% or more total organic residues
RCRA Code:	Not reported
Meth Code:	H039 - Other Recovery Of Reclamation For Reuse Including Acid Regeneration, Organics Recovery Ect
Quantity Tons:	0.07506

Map ID
Direction
Distance
Elevation

MAP FINDINGS

Site

Database(s)

EDR ID Number
EPA ID Number

ORCO BLOCK CO INC (Continued)

S113116847

Waste Quantity: 18
Quantity Unit: G
Additional Code 1: Not reported
Additional Code 2: Not reported
Additional Code 3: Not reported
Additional Code 4: Not reported
Additional Code 5: Not reported

Additional Info:

Year: 2006
Gen EPA ID: CAL000239018

Shipment Date: 20061213
Creation Date: 2/23/2008 18:30:22
Receipt Date: 20061218
Manifest ID: 000251323CEX
Trans EPA ID: TXR000050930
Trans Name: SAFETY-KLEEN SYSTEMS INC
Trans 2 EPA ID: Not reported
Trans 2 Name: Not reported
TSDF EPA ID: CAT000613893
Trans Name: SAFETY-KLEEN SYSTEMS INC 000798
TSDF Alt EPA ID: Not reported
TSDF Alt Name: Not reported
Waste Code Description: 134 - Aqueous solution with <10% total organic residues
RCRA Code: Not reported
Meth Code: H141 - Storage, Bulking, And/Or Transfer Off Site--No Treatment/Reovery (H010-H129) Or (H131-H135)
Quantity Tons: 0.168
Waste Quantity: 40
Quantity Unit: G
Additional Code 1: Not reported
Additional Code 2: Not reported
Additional Code 3: Not reported
Additional Code 4: Not reported
Additional Code 5: Not reported

Additional Info:

Year: 2004
Gen EPA ID: CAL000239018

Shipment Date: 20040816
Creation Date: 1/4/2005 18:33:27
Receipt Date: 20040819
Manifest ID: 23708962
Trans EPA ID: TXR000050930
Trans Name: SAFETY-KLEEN SYSTEMS INC
Trans 2 EPA ID: Not reported
Trans 2 Name: Not reported
TSDF EPA ID: CAT000613893
Trans Name: SAFETY-KLEEN SYSTEMS INC
TSDF Alt EPA ID: CAT000613893
TSDF Alt Name: Not reported
Waste Code Description: 134 - Aqueous solution with <10% total organic residues
RCRA Code: Not reported
Meth Code: H01 - Transfer Station

Map ID
Direction
Distance
Elevation

MAP FINDINGS

Site

Database(s)

EDR ID Number
EPA ID Number

ORCO BLOCK CO INC (Continued)

S113116847

Quantity Tons: 0.1638
Waste Quantity: 39
Quantity Unit: G
Additional Code 1: Not reported
Additional Code 2: Not reported
Additional Code 3: Not reported
Additional Code 4: Not reported
Additional Code 5: Not reported

Additional Info:

Year: 2011
Gen EPA ID: CAL000239018

Shipment Date: 20111216
Creation Date: 4/19/2012 20:30:22
Receipt Date: 20111216
Manifest ID: 002765882SKS
Trans EPA ID: TXR000050930
Trans Name: SAFETY-KLEEN SYSTEMS INC
Trans 2 EPA ID: Not reported
Trans 2 Name: Not reported
TSDF EPA ID: CAT000613976
Trans Name: SAFETY-KLEEN SYSTEMS INC
TSDF Alt EPA ID: Not reported
TSDF Alt Name: Not reported
Waste Code Description: 134 - Aqueous solution with <10% total organic residues
RCRA Code: Not reported
Meth Code: H141 - Storage, Bulking, And/Or Transfer Off Site--No Treatment/Reovery (H010-H129) Or (H131-H135)

Quantity Tons: 0.4116
Waste Quantity: 98
Quantity Unit: G
Additional Code 1: Not reported
Additional Code 2: Not reported
Additional Code 3: Not reported
Additional Code 4: Not reported
Additional Code 5: Not reported

Shipment Date: 20111026
Creation Date: 3/22/2012 20:30:33
Receipt Date: 20111026
Manifest ID: 002993095SKS
Trans EPA ID: TXR000050930
Trans Name: SAFETY-KLEEN SYSTEMS INC
Trans 2 EPA ID: Not reported
Trans 2 Name: Not reported
TSDF EPA ID: CAT000613976
Trans Name: SAFETY-KLEEN SYSTEMS INC
TSDF Alt EPA ID: Not reported
TSDF Alt Name: Not reported
Waste Code Description: 134 - Aqueous solution with <10% total organic residues
RCRA Code: Not reported
Meth Code: H141 - Storage, Bulking, And/Or Transfer Off Site--No Treatment/Reovery (H010-H129) Or (H131-H135)

Quantity Tons: 0.168
Waste Quantity: 40
Quantity Unit: G

Map ID
Direction
Distance
Elevation

MAP FINDINGS

Site

Database(s)

EDR ID Number
EPA ID Number

ORCO BLOCK CO INC (Continued)

S113116847

Additional Code 1:	Not reported
Additional Code 2:	Not reported
Additional Code 3:	Not reported
Additional Code 4:	Not reported
Additional Code 5:	Not reported
Shipment Date:	20110914
Creation Date:	3/20/2012 20:30:25
Receipt Date:	20110919
Manifest ID:	003844261FLE
Trans EPA ID:	TXR000050930
Trans Name:	SAFETY-KLEEN SYSTEMS INC
Trans 2 EPA ID:	Not reported
Trans 2 Name:	Not reported
TSDF EPA ID:	CAT000613893
Trans Name:	SAFETY-KLEEN SYSTEMS INC
TSDF Alt EPA ID:	Not reported
TSDF Alt Name:	Not reported
Waste Code Description:	213 - Hydrocarbon solvents (benzene, hexane, Stoddard, etc.
RCRA Code:	D018
Meth Code:	H141 - Storage, Bulking, And/Or Transfer Off Site--No Treatment/Reovery (H010-H129) Or (H131-H135)
Quantity Tons:	0.05
Waste Quantity:	100
Quantity Unit:	P
Additional Code 1:	D008
Additional Code 2:	D001
Additional Code 3:	Not reported
Additional Code 4:	Not reported
Additional Code 5:	Not reported
Shipment Date:	20110831
Creation Date:	2/11/2012 20:30:14
Receipt Date:	20110831
Manifest ID:	002897404SKS
Trans EPA ID:	TXR000050930
Trans Name:	SAFETY-KLEEN SYSTEMS INC
Trans 2 EPA ID:	Not reported
Trans 2 Name:	Not reported
TSDF EPA ID:	CAT000613976
Trans Name:	SAFETY-KLEEN SYSTEMS INC
TSDF Alt EPA ID:	Not reported
TSDF Alt Name:	Not reported
Waste Code Description:	134 - Aqueous solution with <10% total organic residues
RCRA Code:	Not reported
Meth Code:	H141 - Storage, Bulking, And/Or Transfer Off Site--No Treatment/Reovery (H010-H129) Or (H131-H135)
Quantity Tons:	0.1974
Waste Quantity:	47
Quantity Unit:	G
Additional Code 1:	Not reported
Additional Code 2:	Not reported
Additional Code 3:	Not reported
Additional Code 4:	Not reported
Additional Code 5:	Not reported
Shipment Date:	20110707

Map ID
Direction
Distance
Elevation

MAP FINDINGS

Site

Database(s)

EDR ID Number
EPA ID Number

ORCO BLOCK CO INC (Continued)

S113116847

Creation Date: 12/9/2011 18:30:36
Receipt Date: 20110708
Manifest ID: 002797797SKS
Trans EPA ID: TXR000050930
Trans Name: SAFETY-KLEEN SYSTEMS INC
Trans 2 EPA ID: Not reported
Trans 2 Name: Not reported
TSDF EPA ID: CAT000613976
Trans Name: SAFETY-KLEEN SYSTEMS INC
TSDF Alt EPA ID: Not reported
TSDF Alt Name: Not reported
Waste Code Description: 134 - Aqueous solution with <10% total organic residues
RCRA Code: Not reported
Meth Code: H141 - Storage, Bulking, And/Or Transfer Off Site--No
Treatment/Reovery (H010-H129) Or (H131-H135)

Quantity Tons: 0.168
Waste Quantity: 40
Quantity Unit: G
Additional Code 1: Not reported
Additional Code 2: Not reported
Additional Code 3: Not reported
Additional Code 4: Not reported
Additional Code 5: Not reported

Shipment Date: 20110425
Creation Date: 9/16/2011 18:30:12
Receipt Date: 20110427
Manifest ID: 002841997SKS
Trans EPA ID: TXR000050930
Trans Name: SAFETY-KLEEN SYSTEMS INC
Trans 2 EPA ID: Not reported
Trans 2 Name: Not reported
TSDF EPA ID: CAT000613893
Trans Name: SAFETY-KLEEN SYSTEMS INC
TSDF Alt EPA ID: Not reported
TSDF Alt Name: Not reported
Waste Code Description: 134 - Aqueous solution with <10% total organic residues
RCRA Code: Not reported
Meth Code: H141 - Storage, Bulking, And/Or Transfer Off Site--No
Treatment/Reovery (H010-H129) Or (H131-H135)

Quantity Tons: 0.168
Waste Quantity: 40
Quantity Unit: G
Additional Code 1: Not reported
Additional Code 2: Not reported
Additional Code 3: Not reported
Additional Code 4: Not reported
Additional Code 5: Not reported

Additional Info:

Year: 2008
Gen EPA ID: CAL000239018

Shipment Date: 20081124
Creation Date: 4/8/2009 18:30:30
Receipt Date: 20081202
Manifest ID: 001433887SKS

Map ID
Direction
Distance
Elevation

MAP FINDINGS

Site

Database(s)

EDR ID Number
EPA ID Number

ORCO BLOCK CO INC (Continued)

S113116847

Trans EPA ID:	TXR000050930
Trans Name:	SAFETY-KLEEN SYSTEMS INC
Trans 2 EPA ID:	Not reported
Trans 2 Name:	Not reported
TSDf EPA ID:	CAT000613893
Trans Name:	SAFETY-KLEEN SYSTEMS INC
TSDf Alt EPA ID:	Not reported
TSDf Alt Name:	Not reported
Waste Code Description:	134 - Aqueous solution with <10% total organic residues
RCRA Code:	Not reported
Meth Code:	H141 - Storage, Bulking, And/Or Transfer Off Site--No Treatment/Recovery (H010-H129) Or (H131-H135)
Quantity Tons:	0.168
Waste Quantity:	40
Quantity Unit:	G
Additional Code 1:	Not reported
Additional Code 2:	Not reported
Additional Code 3:	Not reported
Additional Code 4:	Not reported
Additional Code 5:	Not reported
Shipment Date:	20080725
Creation Date:	9/4/2008 18:30:36
Receipt Date:	20080801
Manifest ID:	004015320JJK
Trans EPA ID:	CAR000172874
Trans Name:	ABLE ENVIRONMENTAL
Trans 2 EPA ID:	Not reported
Trans 2 Name:	Not reported
TSDf EPA ID:	CAD028409019
Trans Name:	CROSBY AND OVERTON
TSDf Alt EPA ID:	Not reported
TSDf Alt Name:	Not reported
Waste Code Description:	241 - Tank bottom waste 251 Still bottoms with halogenated organics
RCRA Code:	Not reported
Meth Code:	H135 - Discharge To Sewer/Potw Or Npdes(With Prior Storage--With Or Without Treatment)
Quantity Tons:	0.68805
Waste Quantity:	165
Quantity Unit:	G
Additional Code 1:	Not reported
Additional Code 2:	Not reported
Additional Code 3:	Not reported
Additional Code 4:	Not reported
Additional Code 5:	Not reported
Shipment Date:	20080610
Creation Date:	10/13/2008 18:30:25
Receipt Date:	20080612
Manifest ID:	001163530SKS
Trans EPA ID:	TXR000050930
Trans Name:	SAFETY-KLEEN SYSTEMS INC
Trans 2 EPA ID:	Not reported
Trans 2 Name:	Not reported
TSDf EPA ID:	CAT000613893
Trans Name:	SAFETY-KLEEN SYSTEMS INC
TSDf Alt EPA ID:	Not reported

Map ID
Direction
Distance
Elevation

MAP FINDINGS

Site

Database(s)

EDR ID Number
EPA ID Number

ORCO BLOCK CO INC (Continued)

S113116847

TSDf Alt Name: Not reported
Waste Code Description: 134 - Aqueous solution with <10% total organic residues
RCRA Code: Not reported
Meth Code: H141 - Storage, Bulking, And/Or Transfer Off Site--No Treatment/Reovery (H010-H129) Or (H131-H135)

Quantity Tons: 0.3906
Waste Quantity: 93
Quantity Unit: G
Additional Code 1: Not reported
Additional Code 2: Not reported
Additional Code 3: Not reported
Additional Code 4: Not reported
Additional Code 5: Not reported

Shipment Date: 20080417
Creation Date: 9/12/2008 18:30:16
Receipt Date: 20080421
Manifest ID: 001179348SKS
Trans EPA ID: TXR000050930
Trans Name: SAFETY-KLEEN SYSTEMS INC
Trans 2 EPA ID: Not reported
Trans 2 Name: Not reported
TSDf EPA ID: CAT000613893
Trans Name: SAFETY-KLEEN SYSTEMS INC
TSDf Alt EPA ID: Not reported
TSDf Alt Name: Not reported
Waste Code Description: 134 - Aqueous solution with <10% total organic residues
RCRA Code: Not reported
Meth Code: H141 - Storage, Bulking, And/Or Transfer Off Site--No Treatment/Reovery (H010-H129) Or (H131-H135)

Quantity Tons: 0.336
Waste Quantity: 80
Quantity Unit: G
Additional Code 1: Not reported
Additional Code 2: Not reported
Additional Code 3: Not reported
Additional Code 4: Not reported
Additional Code 5: Not reported

Shipment Date: 20080220
Creation Date: 7/22/2008 18:30:30
Receipt Date: 20080222
Manifest ID: 000659147SKS
Trans EPA ID: TXR000050930
Trans Name: SAFETY-KLEEN SYSTEMS INC
Trans 2 EPA ID: Not reported
Trans 2 Name: Not reported
TSDf EPA ID: CAT000613893
Trans Name: SAFETY-KLEEN SYSTEMS INC
TSDf Alt EPA ID: Not reported
TSDf Alt Name: Not reported
Waste Code Description: 134 - Aqueous solution with <10% total organic residues
RCRA Code: Not reported
Meth Code: H141 - Storage, Bulking, And/Or Transfer Off Site--No Treatment/Reovery (H010-H129) Or (H131-H135)

Quantity Tons: 0.21
Waste Quantity: 50

Map ID
Direction
Distance
Elevation

MAP FINDINGS

Site

Database(s)

EDR ID Number
EPA ID Number

ORCO BLOCK CO INC (Continued)

S113116847

Quantity Unit: G
Additional Code 1: Not reported
Additional Code 2: Not reported
Additional Code 3: Not reported
Additional Code 4: Not reported
Additional Code 5: Not reported

Additional Info:

Year: 2012
Gen EPA ID: CAL000239018

Shipment Date: 20121217
Creation Date: 3/4/2013 22:15:07
Receipt Date: 20121218
Manifest ID: 002041015GBF
Trans EPA ID: ILR000130062
Trans Name: HERITAGE-CRYSTAL CLEAN LLC
Trans 2 EPA ID: Not reported
Trans 2 Name: Not reported
TSDF EPA ID: CAD099452708
Trans Name: INDUSTRIAL SERVICE OIL COMPANY INC
TSDF Alt EPA ID: Not reported
TSDF Alt Name: Not reported
Waste Code Description: 133 - Aqueous solution with 10% or more total organic residues
RCRA Code: Not reported
Meth Code: H039 - Other Recovery Of Reclamation For Reuse Including Acid
Regeneration, Organics Recovery Ect

Quantity Tons: 0.07506
Waste Quantity: 18
Quantity Unit: G
Additional Code 1: Not reported
Additional Code 2: Not reported
Additional Code 3: Not reported
Additional Code 4: Not reported
Additional Code 5: Not reported

Shipment Date: 20121102
Creation Date: 1/13/2013 22:15:14
Receipt Date: 20121107
Manifest ID: 001841156GBF
Trans EPA ID: ILR000130062
Trans Name: HERITAGE-CRYSTAL CLEAN LLC
Trans 2 EPA ID: Not reported
Trans 2 Name: Not reported
TSDF EPA ID: CAD099452708
Trans Name: INDUSTRIAL SERVICE OIL COMPANY INC
TSDF Alt EPA ID: Not reported
TSDF Alt Name: Not reported
Waste Code Description: 133 - Aqueous solution with 10% or more total organic residues
RCRA Code: Not reported
Meth Code: H039 - Other Recovery Of Reclamation For Reuse Including Acid
Regeneration, Organics Recovery Ect

Quantity Tons: 0.07506
Waste Quantity: 18
Quantity Unit: G
Additional Code 1: Not reported
Additional Code 2: Not reported

Map ID
Direction
Distance
Elevation

MAP FINDINGS

Site

Database(s)

EDR ID Number
EPA ID Number

ORCO BLOCK CO INC (Continued)

S113116847

Additional Code 3:	Not reported
Additional Code 4:	Not reported
Additional Code 5:	Not reported
Shipment Date:	20121005
Creation Date:	8/18/2013 22:15:15
Receipt Date:	20121009
Manifest ID:	003516864SKS
Trans EPA ID:	TXR000081205
Trans Name:	SAFETY-KLEEN SYSTEMS INC
Trans 2 EPA ID:	Not reported
Trans 2 Name:	Not reported
TSDf EPA ID:	CAT000613893
Trans Name:	SAFETY-KLEEN SYSTEMS INC
TSDf Alt EPA ID:	Not reported
TSDf Alt Name:	Not reported
Waste Code Description:	331 - Off-specification, aged, or surplus organics
RCRA Code:	D001
Meth Code:	H141 - Storage, Bulking, And/Or Transfer Off Site--No Treatment/Reovery (H010-H129) Or (H131-H135)
Quantity Tons:	0.225
Waste Quantity:	450
Quantity Unit:	P
Additional Code 1:	Not reported
Additional Code 2:	Not reported
Additional Code 3:	Not reported
Additional Code 4:	Not reported
Additional Code 5:	Not reported
Shipment Date:	20120724
Creation Date:	5/31/2013 22:15:05
Receipt Date:	20120724
Manifest ID:	003057966SKS
Trans EPA ID:	TXR000050930
Trans Name:	SAFETY-KLEEN SYSTEMS INC
Trans 2 EPA ID:	Not reported
Trans 2 Name:	Not reported
TSDf EPA ID:	CAT000613976
Trans Name:	SAFETY-KLEEN SYSTEMS INC
TSDf Alt EPA ID:	Not reported
TSDf Alt Name:	Not reported
Waste Code Description:	134 - Aqueous solution with <10% total organic residues
RCRA Code:	Not reported
Meth Code:	H141 - Storage, Bulking, And/Or Transfer Off Site--No Treatment/Reovery (H010-H129) Or (H131-H135)
Quantity Tons:	0.2016
Waste Quantity:	48
Quantity Unit:	G
Additional Code 1:	Not reported
Additional Code 2:	Not reported
Additional Code 3:	Not reported
Additional Code 4:	Not reported
Additional Code 5:	Not reported
Shipment Date:	20120531
Creation Date:	5/29/2013 22:15:05
Receipt Date:	20120531

Map ID
Direction
Distance
Elevation

MAP FINDINGS

Site

Database(s)

EDR ID Number
EPA ID Number

ORCO BLOCK CO INC (Continued)

S113116847

Manifest ID: 002735319SKS
Trans EPA ID: TXR000050930
Trans Name: SAFETY-KLEEN SYSTEMS INC
Trans 2 EPA ID: Not reported
Trans 2 Name: Not reported
TSDF EPA ID: CAT000613976
Trans Name: SAFETY-KLEEN SYSTEMS INC
TSDF Alt EPA ID: Not reported
TSDF Alt Name: Not reported
Waste Code Description: 134 - Aqueous solution with <10% total organic residues
RCRA Code: Not reported
Meth Code: H141 - Storage, Bulking, And/Or Transfer Off Site--No Treatment/Reovery (H010-H129) Or (H131-H135)

Quantity Tons: 0.1848
Waste Quantity: 44
Quantity Unit: G
Additional Code 1: Not reported
Additional Code 2: Not reported
Additional Code 3: Not reported
Additional Code 4: Not reported
Additional Code 5: Not reported

Shipment Date: 20120403
Creation Date: 8/29/2012 22:15:17
Receipt Date: 20120403
Manifest ID: 002727008SKS
Trans EPA ID: TXR000050930
Trans Name: SAFETY-KLEEN SYSTEMS INC
Trans 2 EPA ID: Not reported
Trans 2 Name: Not reported
TSDF EPA ID: CAT000613976
Trans Name: SAFETY-KLEEN SYSTEMS INC
TSDF Alt EPA ID: Not reported
TSDF Alt Name: Not reported
Waste Code Description: 134 - Aqueous solution with <10% total organic residues
RCRA Code: Not reported
Meth Code: H141 - Storage, Bulking, And/Or Transfer Off Site--No Treatment/Reovery (H010-H129) Or (H131-H135)

Quantity Tons: 0.2478
Waste Quantity: 59
Quantity Unit: G
Additional Code 1: Not reported
Additional Code 2: Not reported
Additional Code 3: Not reported
Additional Code 4: Not reported
Additional Code 5: Not reported

Shipment Date: 20120206
Creation Date: 6/27/2012 20:30:16
Receipt Date: 20120206
Manifest ID: 003037176SKS
Trans EPA ID: TXR000050930
Trans Name: SAFETY-KLEEN SYSTEMS INC
Trans 2 EPA ID: Not reported
Trans 2 Name: Not reported
TSDF EPA ID: CAT000613976
Trans Name: SAFETY-KLEEN SYSTEMS INC

Map ID
Direction
Distance
Elevation

MAP FINDINGS

Site

Database(s)

EDR ID Number
EPA ID Number

ORCO BLOCK CO INC (Continued)

S113116847

TSDf Alt EPA ID:	Not reported
TSDf Alt Name:	Not reported
Waste Code Description:	134 - Aqueous solution with <10% total organic residues
RCRA Code:	Not reported
Meth Code:	H141 - Storage, Bulking, And/Or Transfer Off Site--No Treatment/Reovery (H010-H129) Or (H131-H135)
Quantity Tons:	0.1596
Waste Quantity:	38
Quantity Unit:	G
Additional Code 1:	Not reported
Additional Code 2:	Not reported
Additional Code 3:	Not reported
Additional Code 4:	Not reported
Additional Code 5:	Not reported
Additional Info:	
Year:	2009
Gen EPA ID:	CAL000239018
Shipment Date:	20091125
Creation Date:	5/27/2010 18:31:00
Receipt Date:	20091125
Manifest ID:	001966137SKS
Trans EPA ID:	TXR000050930
Trans Name:	SAFETY-KLEEN SYSTEMS INC
Trans 2 EPA ID:	Not reported
Trans 2 Name:	Not reported
TSDf EPA ID:	CAT000613976
Trans Name:	SAFETY-KLEEN SYSTEMS INC
TSDf Alt EPA ID:	Not reported
TSDf Alt Name:	Not reported
Waste Code Description:	741 - Liquids with halogenated organic compounds > 1000 mg/l
RCRA Code:	D040
Meth Code:	H141 - Storage, Bulking, And/Or Transfer Off Site--No Treatment/Reovery (H010-H129) Or (H131-H135)
Quantity Tons:	0.0834
Waste Quantity:	20
Quantity Unit:	G
Additional Code 1:	D039
Additional Code 2:	D018
Additional Code 3:	D001
Additional Code 4:	Not reported
Additional Code 5:	Not reported
Shipment Date:	20091124
Creation Date:	5/20/2010 18:30:47
Receipt Date:	20091201
Manifest ID:	000289597CEX
Trans EPA ID:	TXR000050930
Trans Name:	SAFETY-KLEEN SYSTEMS INC
Trans 2 EPA ID:	Not reported
Trans 2 Name:	Not reported
TSDf EPA ID:	CAT000613893
Trans Name:	SAFETY-KLEEN SYSTEMS INC
TSDf Alt EPA ID:	Not reported
TSDf Alt Name:	Not reported
Waste Code Description:	134 - Aqueous solution with <10% total organic residues

Map ID
Direction
Distance
Elevation

MAP FINDINGS

Site

Database(s)

EDR ID Number
EPA ID Number

ORCO BLOCK CO INC (Continued)

S113116847

RCRA Code:	Not reported
Meth Code:	H141 - Storage, Bulking, And/Or Transfer Off Site--No Treatment/Reovery (H010-H129) Or (H131-H135)
Quantity Tons:	0.168
Waste Quantity:	40
Quantity Unit:	G
Additional Code 1:	Not reported
Additional Code 2:	Not reported
Additional Code 3:	Not reported
Additional Code 4:	Not reported
Additional Code 5:	Not reported
Shipment Date:	20090929
Creation Date:	3/11/2010 18:30:17
Receipt Date:	20091001
Manifest ID:	002123966SKS
Trans EPA ID:	TXR000050930
Trans Name:	SAFETY-KLEEN SYSTEMS INC
Trans 2 EPA ID:	Not reported
Trans 2 Name:	Not reported
TSDf EPA ID:	CAT000613893
Trans Name:	SAFETY-KLEEN SYSTEMS INC
TSDf Alt EPA ID:	Not reported
TSDf Alt Name:	Not reported
Waste Code Description:	134 - Aqueous solution with <10% total organic residues
RCRA Code:	Not reported
Meth Code:	H141 - Storage, Bulking, And/Or Transfer Off Site--No Treatment/Reovery (H010-H129) Or (H131-H135)
Quantity Tons:	0.126
Waste Quantity:	30
Quantity Unit:	G
Additional Code 1:	Not reported
Additional Code 2:	Not reported
Additional Code 3:	Not reported
Additional Code 4:	Not reported
Additional Code 5:	Not reported
Shipment Date:	20090804
Creation Date:	1/8/2010 18:30:28
Receipt Date:	20090806
Manifest ID:	002085555SKS
Trans EPA ID:	TXR000050930
Trans Name:	SAFETY-KLEEN SYSTEMS INC
Trans 2 EPA ID:	Not reported
Trans 2 Name:	Not reported
TSDf EPA ID:	CAT000613893
Trans Name:	SAFETY-KLEEN SYSTEMS INC
TSDf Alt EPA ID:	Not reported
TSDf Alt Name:	Not reported
Waste Code Description:	134 - Aqueous solution with <10% total organic residues
RCRA Code:	Not reported
Meth Code:	H141 - Storage, Bulking, And/Or Transfer Off Site--No Treatment/Reovery (H010-H129) Or (H131-H135)
Quantity Tons:	0.2604
Waste Quantity:	62
Quantity Unit:	G
Additional Code 1:	Not reported

Map ID
Direction
Distance
Elevation

MAP FINDINGS

Site

Database(s)

EDR ID Number
EPA ID Number

ORCO BLOCK CO INC (Continued)

S113116847

Additional Code 2:	Not reported
Additional Code 3:	Not reported
Additional Code 4:	Not reported
Additional Code 5:	Not reported
Shipment Date:	20090312
Creation Date:	7/14/2009 18:30:08
Receipt Date:	20090317
Manifest ID:	001750035SKS
Trans EPA ID:	TXR000050930
Trans Name:	SAFETY-KLEEN SYSTEMS INC
Trans 2 EPA ID:	Not reported
Trans 2 Name:	Not reported
TSDf EPA ID:	CAT000613893
Trans Name:	SAFETY-KLEEN SYSTEMS INC
TSDf Alt EPA ID:	Not reported
TSDf Alt Name:	Not reported
Waste Code Description:	134 - Aqueous solution with <10% total organic residues
RCRA Code:	Not reported
Meth Code:	H141 - Storage, Bulking, And/Or Transfer Off Site--No Treatment/Reovery (H010-H129) Or (H131-H135)
Quantity Tons:	0.1302
Waste Quantity:	31
Quantity Unit:	G
Additional Code 1:	Not reported
Additional Code 2:	Not reported
Additional Code 3:	Not reported
Additional Code 4:	Not reported
Additional Code 5:	Not reported
Shipment Date:	20090119
Creation Date:	5/12/2009 18:30:08
Receipt Date:	20090121
Manifest ID:	001633882SKS
Trans EPA ID:	TXR000050930
Trans Name:	SAFETY-KLEEN SYSTEMS INC
Trans 2 EPA ID:	Not reported
Trans 2 Name:	Not reported
TSDf EPA ID:	CAT000613893
Trans Name:	SAFETY-KLEEN SYSTEMS INC
TSDf Alt EPA ID:	Not reported
TSDf Alt Name:	Not reported
Waste Code Description:	134 - Aqueous solution with <10% total organic residues
RCRA Code:	Not reported
Meth Code:	H141 - Storage, Bulking, And/Or Transfer Off Site--No Treatment/Reovery (H010-H129) Or (H131-H135)
Quantity Tons:	0.2562
Waste Quantity:	61
Quantity Unit:	G
Additional Code 1:	Not reported
Additional Code 2:	Not reported
Additional Code 3:	Not reported
Additional Code 4:	Not reported
Additional Code 5:	Not reported

Additional Info:

Year: 2007

Map ID
Direction
Distance
Elevation

MAP FINDINGS

Site

Database(s)

EDR ID Number
EPA ID Number

ORCO BLOCK CO INC (Continued)

S113116847

Gen EPA ID:	CAL000239018
Shipment Date:	20071231
Creation Date:	5/21/2008 18:30:15
Receipt Date:	20080102
Manifest ID:	000946887SKS
Trans EPA ID:	TXR000050930
Trans Name:	SAFETY-KLEEN SYSTEMS INC
Trans 2 EPA ID:	Not reported
Trans 2 Name:	Not reported
TSDF EPA ID:	CAT000613893
Trans Name:	SAFETY-KLEEN SYSTEMS INC
TSDF Alt EPA ID:	Not reported
TSDF Alt Name:	Not reported
Waste Code Description:	134 - Aqueous solution with <10% total organic residues
RCRA Code:	Not reported
Meth Code:	H141 - Storage, Bulking, And/Or Transfer Off Site--No Treatment/Reovery (H010-H129) Or (H131-H135)
Quantity Tons:	0.126
Waste Quantity:	30
Quantity Unit:	G
Additional Code 1:	Not reported
Additional Code 2:	Not reported
Additional Code 3:	Not reported
Additional Code 4:	Not reported
Additional Code 5:	Not reported
Shipment Date:	20071107
Creation Date:	4/16/2008 18:30:18
Receipt Date:	20071108
Manifest ID:	000654125SKS
Trans EPA ID:	TXR000050930
Trans Name:	SAFETY-KLEEN SYSTEMS INC
Trans 2 EPA ID:	Not reported
Trans 2 Name:	Not reported
TSDF EPA ID:	CAT000613893
Trans Name:	SAFETY-KLEEN SYSTEMS INC
TSDF Alt EPA ID:	Not reported
TSDF Alt Name:	Not reported
Waste Code Description:	134 - Aqueous solution with <10% total organic residues
RCRA Code:	Not reported
Meth Code:	H141 - Storage, Bulking, And/Or Transfer Off Site--No Treatment/Reovery (H010-H129) Or (H131-H135)
Quantity Tons:	0.3318
Waste Quantity:	79
Quantity Unit:	G
Additional Code 1:	Not reported
Additional Code 2:	Not reported
Additional Code 3:	Not reported
Additional Code 4:	Not reported
Additional Code 5:	Not reported
Shipment Date:	20070917
Creation Date:	3/4/2008 18:31:02
Receipt Date:	20070919
Manifest ID:	000786188SKS
Trans EPA ID:	TXR000050930

Map ID
Direction
Distance
Elevation

MAP FINDINGS

Site

Database(s)

EDR ID Number
EPA ID Number

ORCO BLOCK CO INC (Continued)

S113116847

Trans Name:	SAFETY-KLEEN SYSTEMS INC
Trans 2 EPA ID:	Not reported
Trans 2 Name:	Not reported
TSDf EPA ID:	CAT000613893
Trans Name:	SAFETY-KLEEN SYSTEMS INC
TSDf Alt EPA ID:	Not reported
TSDf Alt Name:	Not reported
Waste Code Description:	134 - Aqueous solution with <10% total organic residues
RCRA Code:	Not reported
Meth Code:	H141 - Storage, Bulking, And/Or Transfer Off Site--No Treatment/Reovery (H010-H129) Or (H131-H135)
Quantity Tons:	0.1134
Waste Quantity:	27
Quantity Unit:	G
Additional Code 1:	Not reported
Additional Code 2:	Not reported
Additional Code 3:	Not reported
Additional Code 4:	Not reported
Additional Code 5:	Not reported
Shipment Date:	20070726
Creation Date:	2/29/2008 18:30:06
Receipt Date:	20070730
Manifest ID:	000874708SKS
Trans EPA ID:	TXR000050930
Trans Name:	SAFETY-KLEEN SYSTEMS INC
Trans 2 EPA ID:	Not reported
Trans 2 Name:	Not reported
TSDf EPA ID:	CAT000613893
Trans Name:	SAFETY-KLEEN SYSTEMS INC
TSDf Alt EPA ID:	Not reported
TSDf Alt Name:	Not reported
Waste Code Description:	134 - Aqueous solution with <10% total organic residues
RCRA Code:	Not reported
Meth Code:	H141 - Storage, Bulking, And/Or Transfer Off Site--No Treatment/Reovery (H010-H129) Or (H131-H135)
Quantity Tons:	0.147
Waste Quantity:	35
Quantity Unit:	G
Additional Code 1:	Not reported
Additional Code 2:	Not reported
Additional Code 3:	Not reported
Additional Code 4:	Not reported
Additional Code 5:	Not reported
Shipment Date:	20070605
Creation Date:	12/20/2007 18:30:41
Receipt Date:	Not reported
Manifest ID:	000324844SKS
Trans EPA ID:	TXR000050930
Trans Name:	SAFETY-KLEEN SYSTEMS INC
Trans 2 EPA ID:	Not reported
Trans 2 Name:	Not reported
TSDf EPA ID:	CAT000613893
Trans Name:	SAFETY-KLEEN SYSTEMS INC
TSDf Alt EPA ID:	Not reported
TSDf Alt Name:	Not reported

Map ID
Direction
Distance
Elevation

MAP FINDINGS

Site

Database(s)

EDR ID Number
EPA ID Number

ORCO BLOCK CO INC (Continued)

S113116847

Waste Code Description: 134 - Aqueous solution with <10% total organic residues
RCRA Code: Not reported
Meth Code: H141 - Storage, Bulking, And/Or Transfer Off Site--No Treatment/Reovery (H010-H129) Or (H131-H135)

Quantity Tons: 0.3024
Waste Quantity: 72
Quantity Unit: G
Additional Code 1: Not reported
Additional Code 2: Not reported
Additional Code 3: Not reported
Additional Code 4: Not reported
Additional Code 5: Not reported

Shipment Date: 20070411
Creation Date: 8/23/2007 18:30:14
Receipt Date: 20070412
Manifest ID: 000471196SKS
Trans EPA ID: TXR000050930
Trans Name: SAFETY-KLEEN SYSTEMS INC
Trans 2 EPA ID: Not reported
Trans 2 Name: Not reported
TSDf EPA ID: CAT000613893
Trans Name: SAFETY-KLEEN SYSTEMS INC
TSDf Alt EPA ID: Not reported
TSDf Alt Name: Not reported
Waste Code Description: 134 - Aqueous solution with <10% total organic residues
RCRA Code: Not reported
Meth Code: H141 - Storage, Bulking, And/Or Transfer Off Site--No Treatment/Reovery (H010-H129) Or (H131-H135)

Quantity Tons: 0.168
Waste Quantity: 40
Quantity Unit: G
Additional Code 1: Not reported
Additional Code 2: Not reported
Additional Code 3: Not reported
Additional Code 4: Not reported
Additional Code 5: Not reported

Shipment Date: 20070212
Creation Date: 8/19/2007 18:30:05
Receipt Date: 20070214
Manifest ID: 000358603SKS
Trans EPA ID: TXR000050930
Trans Name: SAFETY-KLEEN SYSTEMS INC
Trans 2 EPA ID: Not reported
Trans 2 Name: Not reported
TSDf EPA ID: CAT000613893
Trans Name: SAFETY-KLEEN SYSTEMS INC 000798
TSDf Alt EPA ID: Not reported
TSDf Alt Name: Not reported
Waste Code Description: 134 - Aqueous solution with <10% total organic residues
RCRA Code: Not reported
Meth Code: H141 - Storage, Bulking, And/Or Transfer Off Site--No Treatment/Reovery (H010-H129) Or (H131-H135)

Quantity Tons: 0.189
Waste Quantity: 45
Quantity Unit: G

Map ID
Direction
Distance
Elevation

MAP FINDINGS

Site

Database(s)

EDR ID Number
EPA ID Number

ORCO BLOCK CO INC (Continued)

S113116847

Additional Code 1: Not reported
Additional Code 2: Not reported
Additional Code 3: Not reported
Additional Code 4: Not reported
Additional Code 5: Not reported

CERS:

Name: VERIZON WIRELESS: PLAZA PINES
Address: 8042 KATELLA AVE
City,State,Zip: STANTON, CA 90680
Site ID: 82800
CERS ID: 10164145
CERS Description: Chemical Storage Facilities

Evaluation:

Eval General Type: Other/Unknown
Eval Date: 03-13-2017
Violations Found: No
Eval Type: Other, not routine, done by local agency
Eval Notes: CERS 2017 - Accepted / No change to HM Inventory - filed prior to 3/1/17
Eval Division: Orange County Environmental Health
Eval Program: HMRRP
Eval Source: CERS

Eval General Type: Compliance Evaluation Inspection
Eval Date: 04-18-2017
Violations Found: No
Eval Type: Routine done by local agency
Eval Notes: INSPECTOR COMMENTS: On site for a routine Hazardous Materials and Business Emergency Plan (HMBEP) inspection. Consent to enter and inspect was given by Scott Baker, Cell Technician. Observed the facility and inspected hazardous materials storage. The following materials were observed in amounts that meet or exceed the minimum volumes required for disclosure: - Lead Acid Battery Electrolyte, 74 gallons - Diesel, 55 gallons The facility has submitted their HMBEP to CERS. The facility is responsible for identifying all hazardous materials, to include hazardous wastes, which are above disclosure thresholds (55 gallons liquids, 200 cubic feet compressed gases, 500 pounds solids). If there is a change in the type or amount of chemicals that are maintained on site, please submit revised documents (electronically) within 30 days of the change. Please refer to occupainfo.com for more information. No HMBEP violations observed this date. A copy of this [Truncated]
Eval Division: Orange County Environmental Health
Eval Program: HMRRP
Eval Source: CERS

Coordinates:

Site ID: 82800
Facility Name: Verizon Wireless: Plaza Pines
Env Int Type Code: HMBP
Program ID: 10164145
Coord Name: Not reported
Ref Point Type Desc: Center of a facility or station.
Latitude: 33.801870
Longitude: -117.991840

Map ID
Direction
Distance
Elevation

MAP FINDINGS

Site

Database(s)

EDR ID Number
EPA ID Number

ORCO BLOCK CO INC (Continued)

S113116847

Affiliation:

Affiliation Type Desc: CUPA District
Entity Name: Orange County Env Health
Entity Title: Not reported
Affiliation Address: 1241 East Dyer RoadSuite 120
Affiliation City: Santa Ana
Affiliation State: CA
Affiliation Country: Not reported
Affiliation Zip: 92705-5611
Affiliation Phone: (714) 433-6406

Affiliation Type Desc: Document Preparer
Entity Name: Steve Skanderson, Stantec
Entity Title: Not reported
Affiliation Address: Not reported
Affiliation City: Not reported
Affiliation State: Not reported
Affiliation Country: Not reported
Affiliation Zip: Not reported
Affiliation Phone: Not reported

Affiliation Type Desc: Identification Signer
Entity Name: Wilson Rodriguez
Entity Title: Engr III Spec-RE/Regulatory
Affiliation Address: Not reported
Affiliation City: Not reported
Affiliation State: Not reported
Affiliation Country: Not reported
Affiliation Zip: Not reported
Affiliation Phone: Not reported

Affiliation Type Desc: Facility Mailing Address
Entity Name: Mailing Address
Entity Title: Not reported
Affiliation Address: 15505 Sand Canyon Avenue, MS D-104
Affiliation City: Irvine
Affiliation State: CA
Affiliation Country: Not reported
Affiliation Zip: 92618
Affiliation Phone: Not reported

Affiliation Type Desc: Environmental Contact
Entity Name: Environmental Compliance
Entity Title: Not reported
Affiliation Address: 15505 Sand Canyon Avenue, MS D-104
Affiliation City: Irvine
Affiliation State: CA
Affiliation Country: Not reported
Affiliation Zip: 92618
Affiliation Phone: Not reported

Affiliation Type Desc: Legal Owner
Entity Name: Verizon Wireless
Entity Title: Not reported
Affiliation Address: 15505 Sand Canyon Avenue, MS D-104
Affiliation City: Irvine
Affiliation State: CA

Map ID
Direction
Distance
Elevation

MAP FINDINGS

Site

Database(s)

EDR ID Number
EPA ID Number

ORCO BLOCK CO INC (Continued)

S113116847

Affiliation Country: United States
Affiliation Zip: 92618
Affiliation Phone: (949) 286-7000

Affiliation Type Desc: Operator
Entity Name: Verizon Wireless
Entity Title: Not reported
Affiliation Address: Not reported
Affiliation City: Not reported
Affiliation State: Not reported
Affiliation Country: Not reported
Affiliation Zip: Not reported
Affiliation Phone: (949) 286-7000

Affiliation Type Desc: Parent Corporation
Entity Name: Verizon Wireless [Southern California]
Entity Title: Not reported
Affiliation Address: Not reported
Affiliation City: Not reported
Affiliation State: Not reported
Affiliation Country: Not reported
Affiliation Zip: Not reported
Affiliation Phone: Not reported

HWTS:

Name: ORCO BLOCK CO INC
Address: 8042 KATELLA AVE
Address 2: Not reported
City,State,Zip: STANTON, CA 906800000
EPA ID: CAL000239018
Inactive Date: Not reported
Create Date: 05/12/2004
Last Act Date: 07/30/2020
Mailing Name: Not reported
Mailing Address: PO BOX E
Mailing Address 2: Not reported
Mailing City,State,Zip: STANTON, CA 906800000
Owner Name: ORCO BLOCK CO INC
Owner Address: PO BOX E
Owner Address 2: Not reported
Owner City,State,Zip: STANTON, CA 906800000
Contact Name: RAY FLORES
Contact Address: 11100 BEACH BLVD
Contact Address 2: Not reported
City,State,Zip: STANTON, CA 90680

NAICS:

EPA ID: CAL000239018
Create Date: 2009-12-03 12:41:18.000
NAICS Code: 327331
NAICS Description: Concrete Block and Brick Manufacturing
Issued EPA ID Date: 2004-05-12 13:47:43.25000
Inactive Date: Not reported
Facility Name: ORCO BLOCK CO INC
Facility Address: 8042 KATELLA AVE
Facility Address 2: Not reported

Map ID
Direction
Distance
Elevation

MAP FINDINGS

Site

Database(s)

EDR ID Number
EPA ID Number

ORCO BLOCK CO INC (Continued)

S113116847

Facility City: STANTON
Facility County: Not reported
Facility State: CA
Facility Zip: 906800000

AH537

**EWLES MATERIALS-STANTON
8182 KATELLA AVE
STANTON, CA 90680**

**< 1/8
1 ft.**

**NPDES
WDS
CIWQS
CERS**

**S106104938
N/A**

Site 18 of 21 in cluster AH

**Relative:
Lower**

NPDES:

**Actual:
66 ft.**

Name: EWLES MATERIALS STANTON
Address: 8182 KATELLA AVE
City,State,Zip: STANTON, CA 90680
Facility Status: Not reported
NPDES Number: Not reported
Region: Not reported
Agency Number: Not reported
Regulatory Measure ID: Not reported
Place ID: Not reported
Order Number: Not reported
WDID: 8 30I011100
Regulatory Measure Type: Industrial
Program Type: Not reported
Adoption Date Of Regulatory Measure: Not reported
Effective Date Of Regulatory Measure: Not reported
Termination Date Of Regulatory Measure: Not reported
Expiration Date Of Regulatory Measure: Not reported
Discharge Address: Not reported
Discharge Name: Not reported
Discharge City: Not reported
Discharge State: Not reported
Discharge Zip: Not reported
Status: Active
Status Date: 08/10/1994
Operator Name: Ewles Materials
Operator Address: PO Box 578
Operator City: Stanton
Operator State: California
Operator Zip: 90680

NPDES as of 03/2018:

NPDES Number: CAS000001
Status: Active
Agency Number: 0
Region: 8
Regulatory Measure ID: 208751
Order Number: 97-03-DWQ
Regulatory Measure Type: Enrollee
Place ID: Not reported
WDID: 8 30I011100
Program Type: Industrial
Adoption Date Of Regulatory Measure: Not reported
Effective Date Of Regulatory Measure: 08/10/1994
Expiration Date Of Regulatory Measure: Not reported
Termination Date Of Regulatory Measure: Not reported

Map ID
Direction
Distance
Elevation

MAP FINDINGS

Site

Database(s)

EDR ID Number
EPA ID Number

EWLES MATERIALS-STANTON (Continued)

S106104938

Discharge Name:	Ewles Materials
Discharge Address:	PO Box 578
Discharge City:	Stanton
Discharge State:	California
Discharge Zip:	90680
Received Date:	Not reported
Processed Date:	Not reported
Status:	Not reported
Status Date:	Not reported
Place Size:	Not reported
Place Size Unit:	Not reported
Contact:	Not reported
Contact Title:	Not reported
Contact Phone:	Not reported
Contact Phone Ext:	Not reported
Contact Email:	Not reported
Operator Name:	Not reported
Operator Address:	Not reported
Operator City:	Not reported
Operator State:	Not reported
Operator Zip:	Not reported
Operator Contact:	Not reported
Operator Contact Title:	Not reported
Operator Contact Phone:	Not reported
Operator Contact Phone Ext:	Not reported
Operator Contact Email:	Not reported
Operator Type:	Not reported
Developer:	Not reported
Developer Address:	Not reported
Developer City:	Not reported
Developer State:	Not reported
Developer Zip:	Not reported
Developer Contact:	Not reported
Developer Contact Title:	Not reported
Constype Linear Utility Ind:	Not reported
Emergency Phone:	Not reported
Emergency Phone Ext:	Not reported
Constype Above Ground Ind:	Not reported
Constype Below Ground Ind:	Not reported
Constype Cable Line Ind:	Not reported
Constype Comm Line Ind:	Not reported
Constype Commercial Ind:	Not reported
Constype Electrical Line Ind:	Not reported
Constype Gas Line Ind:	Not reported
Constype Industrial Ind:	Not reported
Constype Other Description:	Not reported
Constype Other Ind:	Not reported
Constype Recons Ind:	Not reported
Constype Residential Ind:	Not reported
Constype Transport Ind:	Not reported
Constype Utility Description:	Not reported
Constype Utility Ind:	Not reported
Constype Water Sewer Ind:	Not reported
Dir Discharge Uswater Ind:	Not reported
Receiving Water Name:	Not reported
Certifier:	Not reported
Certifier Title:	Not reported

Map ID
Direction
Distance
Elevation

MAP FINDINGS

Site

Database(s)

EDR ID Number
EPA ID Number

EWLES MATERIALS-STANTON (Continued)

S106104938

Certification Date:	Not reported
Primary Sic:	Not reported
Secondary Sic:	Not reported
Tertiary Sic:	Not reported
NPDES Number:	Not reported
Status:	Not reported
Agency Number:	Not reported
Region:	8
Regulatory Measure ID:	208751
Order Number:	Not reported
Regulatory Measure Type:	Industrial
Place ID:	Not reported
WDID:	8 30I011100
Program Type:	Not reported
Adoption Date Of Regulatory Measure:	Not reported
Effective Date Of Regulatory Measure:	Not reported
Expiration Date Of Regulatory Measure:	Not reported
Termination Date Of Regulatory Measure:	Not reported
Discharge Name:	Not reported
Discharge Address:	Not reported
Discharge City:	Not reported
Discharge State:	Not reported
Discharge Zip:	Not reported
Received Date:	05/09/2008
Processed Date:	08/10/1994
Status:	Active
Status Date:	08/10/1994
Place Size:	3
Place Size Unit:	Acres
Contact:	Brett Heisinger
Contact Title:	Not reported
Contact Phone:	909-664-3086
Contact Phone Ext:	Not reported
Contact Email:	breth@ewlesmaterials.com
Operator Name:	Ewles Materials
Operator Address:	PO Box 578
Operator City:	Stanton
Operator State:	California
Operator Zip:	90680
Operator Contact:	Brett Heisinger
Operator Contact Title:	Not reported
Operator Contact Phone:	909-664-3086
Operator Contact Phone Ext:	Not reported
Operator Contact Email:	breth@ewlesmaterials.com
Operator Type:	Private Business
Developer:	Not reported
Developer Address:	Not reported
Developer City:	Not reported
Developer State:	California
Developer Zip:	Not reported
Developer Contact:	Not reported
Developer Contact Title:	Not reported
Constype Linear Utility Ind:	Not reported
Emergency Phone:	714-894-0032
Emergency Phone Ext:	Not reported
Constype Above Ground Ind:	Not reported

Map ID
Direction
Distance
Elevation

MAP FINDINGS

Site

Database(s)

EDR ID Number
EPA ID Number

EWLES MATERIALS-STANTON (Continued)

S106104938

Constype Below Ground Ind:	Not reported
Constype Cable Line Ind:	Not reported
Constype Comm Line Ind:	Not reported
Constype Commercial Ind:	Not reported
Constype Electrical Line Ind:	Not reported
Constype Gas Line Ind:	Not reported
Constype Industrial Ind:	Not reported
Constype Other Description:	Not reported
Constype Other Ind:	Not reported
Constype Recons Ind:	Not reported
Constype Residential Ind:	Not reported
Constype Transport Ind:	Not reported
Constype Utility Description:	Not reported
Constype Utility Ind:	Not reported
Constype Water Sewer Ind:	Not reported
Dir Discharge Uswater Ind:	N
Receiving Water Name:	Santa Ana River
Certifier:	Brett Heisinger
Certifier Title:	Operations Supervisor
Certification Date:	22-JUN-15
Primary Sic:	3271-Concrete Block and Brick
Secondary Sic:	Not reported
Tertiary Sic:	Not reported

Name:	EWLES MATERIALS STANTON
Address:	8182 KATELLA AVE
City,State,Zip:	STANTON, CA 90680
Facility Status:	Active
NPDES Number:	CAS000001
Region:	8
Agency Number:	0
Regulatory Measure ID:	208751
Place ID:	Not reported
Order Number:	97-03-DWQ
WDID:	8 30I011100
Regulatory Measure Type:	Enrollee
Program Type:	Industrial
Adoption Date Of Regulatory Measure:	Not reported
Effective Date Of Regulatory Measure:	08/10/1994
Termination Date Of Regulatory Measure:	Not reported
Expiration Date Of Regulatory Measure:	Not reported
Discharge Address:	PO Box 578
Discharge Name:	Ewles Materials
Discharge City:	Stanton
Discharge State:	California
Discharge Zip:	90680
Status:	Not reported
Status Date:	Not reported
Operator Name:	Not reported
Operator Address:	Not reported
Operator City:	Not reported
Operator State:	Not reported
Operator Zip:	Not reported

NPDES as of 03/2018:

NPDES Number:	CAS000001
Status:	Active

Map ID
Direction
Distance
Elevation

MAP FINDINGS

Site

Database(s)

EDR ID Number
EPA ID Number

EWLES MATERIALS-STANTON (Continued)

S106104938

Agency Number: 0
Region: 8
Regulatory Measure ID: 208751
Order Number: 97-03-DWQ
Regulatory Measure Type: Enrollee
Place ID: Not reported
WDID: 8 30I011100
Program Type: Industrial
Adoption Date Of Regulatory Measure: Not reported
Effective Date Of Regulatory Measure: 08/10/1994
Expiration Date Of Regulatory Measure: Not reported
Termination Date Of Regulatory Measure: Not reported
Discharge Name: Ewles Materials
Discharge Address: PO Box 578
Discharge City: Stanton
Discharge State: California
Discharge Zip: 90680
Received Date: Not reported
Processed Date: Not reported
Status: Not reported
Status Date: Not reported
Place Size: Not reported
Place Size Unit: Not reported
Contact: Not reported
Contact Title: Not reported
Contact Phone: Not reported
Contact Phone Ext: Not reported
Contact Email: Not reported
Operator Name: Not reported
Operator Address: Not reported
Operator City: Not reported
Operator State: Not reported
Operator Zip: Not reported
Operator Contact: Not reported
Operator Contact Title: Not reported
Operator Contact Phone: Not reported
Operator Contact Phone Ext: Not reported
Operator Contact Email: Not reported
Operator Type: Not reported
Developer: Not reported
Developer Address: Not reported
Developer City: Not reported
Developer State: Not reported
Developer Zip: Not reported
Developer Contact: Not reported
Developer Contact Title: Not reported
Constype Linear Utility Ind: Not reported
Emergency Phone: Not reported
Emergency Phone Ext: Not reported
Constype Above Ground Ind: Not reported
Constype Below Ground Ind: Not reported
Constype Cable Line Ind: Not reported
Constype Comm Line Ind: Not reported
Constype Commercial Ind: Not reported
Constype Electrical Line Ind: Not reported
Constype Gas Line Ind: Not reported
Constype Industrial Ind: Not reported

Map ID
Direction
Distance
Elevation

MAP FINDINGS

Site

Database(s)

EDR ID Number
EPA ID Number

EWLES MATERIALS-STANTON (Continued)

S106104938

Constype Other Description:	Not reported
Constype Other Ind:	Not reported
Constype Recons Ind:	Not reported
Constype Residential Ind:	Not reported
Constype Transport Ind:	Not reported
Constype Utility Description:	Not reported
Constype Utility Ind:	Not reported
Constype Water Sewer Ind:	Not reported
Dir Discharge Uswater Ind:	Not reported
Receiving Water Name:	Not reported
Certifier:	Not reported
Certifier Title:	Not reported
Certification Date:	Not reported
Primary Sic:	Not reported
Secondary Sic:	Not reported
Tertiary Sic:	Not reported
NPDES Number:	Not reported
Status:	Not reported
Agency Number:	Not reported
Region:	8
Regulatory Measure ID:	208751
Order Number:	Not reported
Regulatory Measure Type:	Industrial
Place ID:	Not reported
WDID:	8 30I011100
Program Type:	Not reported
Adoption Date Of Regulatory Measure:	Not reported
Effective Date Of Regulatory Measure:	Not reported
Expiration Date Of Regulatory Measure:	Not reported
Termination Date Of Regulatory Measure:	Not reported
Discharge Name:	Not reported
Discharge Address:	Not reported
Discharge City:	Not reported
Discharge State:	Not reported
Discharge Zip:	Not reported
Received Date:	05/09/2008
Processed Date:	08/10/1994
Status:	Active
Status Date:	08/10/1994
Place Size:	3
Place Size Unit:	Acres
Contact:	Brett Heisinger
Contact Title:	Not reported
Contact Phone:	909-664-3086
Contact Phone Ext:	Not reported
Contact Email:	bretth@ewlesmaterials.com
Operator Name:	Ewles Materials
Operator Address:	PO Box 578
Operator City:	Stanton
Operator State:	California
Operator Zip:	90680
Operator Contact:	Brett Heisinger
Operator Contact Title:	Not reported
Operator Contact Phone:	909-664-3086
Operator Contact Phone Ext:	Not reported
Operator Contact Email:	bretth@ewlesmaterials.com

Map ID
Direction
Distance
Elevation

MAP FINDINGS

Site

Database(s)

EDR ID Number
EPA ID Number

EWLES MATERIALS-STANTON (Continued)

S106104938

Operator Type: Private Business
Developer: Not reported
Developer Address: Not reported
Developer City: Not reported
Developer State: California
Developer Zip: Not reported
Developer Contact: Not reported
Developer Contact Title: Not reported
Constype Linear Utility Ind: Not reported
Emergency Phone: 714-894-0032
Emergency Phone Ext: Not reported
Constype Above Ground Ind: Not reported
Constype Below Ground Ind: Not reported
Constype Cable Line Ind: Not reported
Constype Comm Line Ind: Not reported
Constype Commercial Ind: Not reported
Constype Electrical Line Ind: Not reported
Constype Gas Line Ind: Not reported
Constype Industrial Ind: Not reported
Constype Other Description: Not reported
Constype Other Ind: Not reported
Constype Recons Ind: Not reported
Constype Residential Ind: Not reported
Constype Transport Ind: Not reported
Constype Utility Description: Not reported
Constype Utility Ind: Not reported
Constype Water Sewer Ind: Not reported
Dir Discharge Uswater Ind: N
Receiving Water Name: Santa Ana River
Certifier: Brett Heisinger
Certifier Title: Operations Supervisor
Certification Date: 22-JUN-15
Primary Sic: 3271-Concrete Block and Brick
Secondary Sic: Not reported
Tertiary Sic: Not reported

WDS:

Name: EWLES MATERIALS-STANTON
Address: 8182 KATELLA AVE
City: STANTON
Facility ID: Santa Ana River 30I011100
Facility Type: Industrial - Facility that treats and/or disposes of liquid or semisolid wastes from any servicing, producing, manufacturing or processing operation of whatever nature, including mining, gravel washing, geothermal operations, air conditioning, ship building and repairing, oil production, storage and disposal operations, water pumping.
Facility Status: Active - Any facility with a continuous or seasonal discharge that is under Waste Discharge Requirements.
NPDES Number: CAS000001 The 1st 2 characters designate the state. The remaining 7 are assigned by the Regional Board
Subregion: 8
Facility Telephone: 9495526008
Facility Contact: DAVE EWLES
Agency Name: EWLES MATERIALS
Agency Address: PO BOX 578

Map ID
Direction
Distance
Elevation

MAP FINDINGS

Site

Database(s)

EDR ID Number
EPA ID Number

EWLES MATERIALS-STANTON (Continued)

S106104938

Agency City,St,Zip: STANTON 90680
Agency Contact: DAVE EWLES
Agency Telephone: 7148941988
Agency Type: Private
SIC Code: 0
SIC Code 2: Not reported
Primary Waste Type: Not reported
Primary Waste: Not reported
Waste Type2: Not reported
Waste2: Not reported
Primary Waste Type: Not reported
Secondary Waste: Not reported
Secondary Waste Type: Not reported
Design Flow: 0
Baseline Flow: 0
Reclamation: Not reported
POTW: Not reported
Treat To Water: Minor Threat to Water Quality. A violation of a regional board order should cause a relatively minor impairment of beneficial uses compared to a major or minor threat. Not: All nurds without a TTWQ will be considered a minor threat to water quality unless coded at a higher Level. A Zero (0) may be used to code those NURDS that are found to represent no threat to water quality.
Complexity: Category C - Facilities having no waste treatment systems, such as cooling water dischargers or those who must comply through best management practices, facilities with passive waste treatment and disposal systems, such as septic systems with subsurface disposal, or dischargers having waste storage systems with land disposal such as dairy waste ponds.

CIWQS:

Name: EWLES MATERIALS STANTON
Address: 8182 KATELLA AVE
City,State,Zip: STANTON, CA 90680
Agency: Ewles Materials
Agency Address: PO Box 578, Stanton, CA 90680
Place/Project Type: Industrial - Concrete Block and Brick
SIC/NAICS: 3271
Region: 8
Program: INDSTW
Regulatory Measure Status: Active
Regulatory Measure Type: Storm water industrial
Order Number: 2014-0057-DWQ
WDID: 8 30I011100
NPDES Number: CAS000001
Adoption Date: Not reported
Effective Date: 08/10/1994
Termination Date: Not reported
Expiration/Review Date: Not reported
Design Flow: Not reported
Major/Minor: Not reported
Complexity: Not reported
TTWQ: Not reported
Enforcement Actions within 5 years: 0
Violations within 5 years: 0
Latitude: 33.80293
Longitude: -117.98976

Map ID
Direction
Distance
Elevation

MAP FINDINGS

Site

Database(s)

EDR ID Number
EPA ID Number

EWLES MATERIALS-STANTON (Continued)

S106104938

CERS:

Name: EWLES MATERIALS STANTON
Address: 8182 KATELLA AVE
City,State,Zip: STANTON, CA 90680
Site ID: 531622
CERS ID: 223090
CERS Description: Industrial Facility Storm Water

Violations:

Site ID: 531622
Site Name: Ewles Materials Stanton
Violation Date: 09-05-2002
Citation: 2014-0057-DWQ - Industrial General Permit
Violation Description: SW - Deficient BMP Implementation
Violation Notes: Water and sediment observed leaving the site and entering the gutter along Katella Ave. Two 1000 gal tanks are covered with secondary containment but don't have BMPs for spill containment.
Violation Division: Water Boards
Violation Program: INDSTW
Violation Source: SMARTS

Site ID: 531622
Site Name: Ewles Materials Stanton
Violation Date: 07-02-2012
Citation: 2014-0057-DWQ - Industrial General Permit
Violation Description: SW - Late Report
Violation Notes: Failure to submit 2011-2012 Annual Report by July 1, 2012 due date.
Violation Division: Water Boards
Violation Program: INDSTW
Violation Source: SMARTS

Site ID: 531622
Site Name: Ewles Materials Stanton
Violation Date: 07-02-2013
Citation: 2014-0057-DWQ - Industrial General Permit
Violation Description: SW - Late Report
Violation Notes: Failure to submit 2012-2013 Annual Report by 7/1/13 due date.
Violation Division: Water Boards
Violation Program: INDSTW
Violation Source: SMARTS

Site ID: 531622
Site Name: Ewles Materials Stanton
Violation Date: 01-08-2004
Citation: 2014-0057-DWQ - Industrial General Permit
Violation Description: SW - Deficient BMP Implementation
Violation Notes: OBSERVED UNAUTHORIZED NSWD LEAVING FROM THE FRONT DRIVEWAY OF THE FACILITY. PERMIT REQUIREMENTS AND POTENTIAL FINES WERE DISCUSSED.
Violation Division: Water Boards
Violation Program: INDSTW
Violation Source: SMARTS

Site ID: 531622
Site Name: Ewles Materials Stanton
Violation Date: 07-02-1999
Citation: 2014-0057-DWQ - Industrial General Permit
Violation Description: SW - Deficient Report

Map ID
Direction
Distance
Elevation

MAP FINDINGS

Site

Database(s)

EDR ID Number
EPA ID Number

EWLES MATERIALS-STANTON (Continued)

S106104938

Violation Notes: Non-submittal of Annual Report. Due 7/1/1999
Violation Division: Water Boards
Violation Program: INDSTW
Violation Source: SMARTS

Site ID: 531622
Site Name: Ewles Materials Stanton
Violation Date: 11-12-2003
Citation: 2014-0057-DWQ - Industrial General Permit
Violation Description: SW - Deficient BMP Implementation
Violation Notes: STEVE EWLES WAS INFORMED TO STOP OR CONTROL ALL NON-STORM WATER DISCHARGES AND QUESTION ALL EMPLOYEES ABOUT THE EVENT SPOTTED BY A CITIZEN.
Violation Division: Water Boards
Violation Program: INDSTW
Violation Source: SMARTS

Site ID: 531622
Site Name: Ewles Materials Stanton
Violation Date: 07-01-2005
Citation: 2014-0057-DWQ - Industrial General Permit
Violation Description: SW - Late Report
Violation Notes: Failure to submit 04-05 Annual Report by 7/1/05.
Violation Division: Water Boards
Violation Program: INDSTW
Violation Source: SMARTS

Evaluation:
Eval General Type: Other/Unknown
Eval Date: 01-08-2004
Violations Found: No
Eval Type: Construction Storm Water Compliance Evaluation
Eval Notes: Regional Board staff conducted a drive-by inspection of the above mentioned facility on January 8, 2004. Staff observed unauthorized nswd (water tracking) leaving the front driveway of the facility. Neither Steve of David Ewles were available. Staff spoke with a representative of the facility about the discharge, discussed permit requirements and potential fines. This is the third visit to this facility for this exact complaint/observation.
Eval Division: Water Boards
Eval Program: INDSTW
Eval Source: SMARTS

Eval General Type: Compliance Evaluation Inspection
Eval Date: 08-31-2012
Violations Found: No
Eval Type: Industrial Storm Water Compliance Evaluation
Eval Notes: Weather: warm and sunny. SWPPP dated 7/7/2003. Vehicle maintenance does not occur except for topping off fluids. Site drains internally either to the un-paved stockpile/processing area or to a catch basin inlet. Inlet has a raised outlet to the storm drain that is capped off. Water is pumped to a water truck and used for dust suppression. Sump is fitted with a removable box at its bottom to collect and remove sludge. Sludge is placed with stockpiles and incorporated into product. All drainage found in working condition; no track out observed; no ponded water observed; outlet cap found in place; a small amount of weathered litter found behind the above-ground fuel tank.

Map ID
Direction
Distance
Elevation

MAP FINDINGS

Site

Database(s)

EDR ID Number
EPA ID Number

EWLES MATERIALS-STANTON (Continued)

S106104938

Eval Division: Water Boards
Eval Program: INDSTW
Eval Source: SMARTS

Eval General Type: Compliance Evaluation Inspection
Eval Date: 09-05-2002
Violations Found: No
Eval Type: Industrial Storm Water Compliance Evaluation
Eval Notes: See attachment
Eval Division: Water Boards
Eval Program: INDSTW
Eval Source: SMARTS

Eval General Type: Complaint Inspection
Eval Date: 11-12-2003
Violations Found: No
Eval Type: Industrial Storm Water Complaint Inspection
Eval Notes: On November 12, 2003. Regional Water Board staff conducted a complaint spills response at the above mentioned site. Contact was made with Steve Ewles the owner of the company. On August 16, 2003 a citizen reported a spill that occurred from a wash down of the drive approach and water entered the storm drain system. Upon review of the SWPPP all elements were in order and were presented upon request. Steve was questioned about the discharge but had no knowledge of the discharge. A verbal warning was issued to stop or control all non storm water discharges and question all employees as to what had happened. On December 1, 2003. Steve call this office to confirm that an accidental wash down had occurred and that the employee was given notice to stop this action. A verbal warning was given again to control all non storm water discharges over the phone.
Eval Division: Water Boards
Eval Program: INDSTW
Eval Source: SMARTS

Enforcement Action:
Site ID: 531622
Site Name: Ewles Materials Stanton
Site Address: 8182 KATELLA AVE
Site City: STANTON
Site Zip: 90680
Enf Action Date: 01-08-2004
Enf Action Type: Industrial Storm Water Enforcement
Enf Action Description: Industrial Storm Water Enforcement
Enf Action Notes: OBSERVED UNAUTHORIZED NSWD LEAVING FROM THE FRONT DRIVEWAY OF THE FACILITY. PERMIT REQUIREMENTS AND POTENTIAL FINES WERE DISCUSSED.
Enf Action Division: Water Boards
Enf Action Program: INDSTW
Enf Action Source: SMARTS

Site ID: 531622
Site Name: Ewles Materials Stanton
Site Address: 8182 KATELLA AVE
Site City: STANTON
Site Zip: 90680
Enf Action Date: 07-15-2005
Enf Action Type: Industrial Storm Water Enforcement
Enf Action Description: Industrial Storm Water Enforcement

Map ID
Direction
Distance
Elevation

MAP FINDINGS

Site

Database(s)

EDR ID Number
EPA ID Number

EWLES MATERIALS-STANTON (Continued)

S106104938

Enf Action Notes: Failure to submit 04-05 Annual Report by 7/1/05.
Enf Action Division: Water Boards
Enf Action Program: INDSTW
Enf Action Source: SMARTS

Site ID: 531622
Site Name: Ewles Materials Stanton
Site Address: 8182 KATELLA AVE
Site City: STANTON
Site Zip: 90680
Enf Action Date: 07-31-2012
Enf Action Type: Industrial Storm Water Enforcement
Enf Action Description: Industrial Storm Water Enforcement
Enf Action Notes: Failure to submit 2011-2012 Annual Report by July 1, 2012 due date.
Enf Action Division: Water Boards
Enf Action Program: INDSTW
Enf Action Source: SMARTS

Site ID: 531622
Site Name: Ewles Materials Stanton
Site Address: 8182 KATELLA AVE
Site City: STANTON
Site Zip: 90680
Enf Action Date: 07-31-2013
Enf Action Type: Industrial Storm Water Enforcement
Enf Action Description: Industrial Storm Water Enforcement
Enf Action Notes: Failure to submit 2012-2013 Annual Report by 7/1/13 due date.
Enf Action Division: Water Boards
Enf Action Program: INDSTW
Enf Action Source: SMARTS

Site ID: 531622
Site Name: Ewles Materials Stanton
Site Address: 8182 KATELLA AVE
Site City: STANTON
Site Zip: 90680
Enf Action Date: 08-10-2005
Enf Action Type: Industrial Storm Water Enforcement
Enf Action Description: Industrial Storm Water Enforcement
Enf Action Notes: A clerical error at the Regional Board office resulted in an incorrect Notice of Non-Compliance being issued.
Enf Action Division: Water Boards
Enf Action Program: INDSTW
Enf Action Source: SMARTS

Site ID: 531622
Site Name: Ewles Materials Stanton
Site Address: 8182 KATELLA AVE
Site City: STANTON
Site Zip: 90680
Enf Action Date: 08-29-2013
Enf Action Type: Industrial Storm Water Enforcement
Enf Action Description: Industrial Storm Water Enforcement
Enf Action Notes: Failure to submit 2012-2013 Annual Report by 7/1/13 due date.
Enf Action Division: Water Boards
Enf Action Program: INDSTW
Enf Action Source: SMARTS

Map ID
Direction
Distance
Elevation

MAP FINDINGS

Site

Database(s)

EDR ID Number
EPA ID Number

EWLES MATERIALS-STANTON (Continued)

S106104938

Site ID: 531622
Site Name: Ewles Materials Stanton
Site Address: 8182 KATELLA AVE
Site City: STANTON
Site Zip: 90680
Enf Action Date: 09-20-2002
Enf Action Type: Staff Enforcement Letter
Enf Action Description: Staff Enforcement Letter
Enf Action Notes: Water and sediment observed leaving the site and entering the gutter along Katella Ave. Two 1000 gal tanks are covered with secondary containment but don't have BMPs for spill containment.

Enf Action Division: Water Boards
Enf Action Program: INDSTW
Enf Action Source: SMARTS

Site ID: 531622
Site Name: Ewles Materials Stanton
Site Address: 8182 KATELLA AVE
Site City: STANTON
Site Zip: 90680
Enf Action Date: 11-12-2003
Enf Action Type: Industrial Storm Water Enforcement
Enf Action Description: Industrial Storm Water Enforcement
Enf Action Notes: STEVE EWLES WAS INFORMED TO STOP OR CONTROL ALL NON-STORM WATER DISCHARGES AND QUESTION ALL EMPLOYEES ABOUT THE EVENT SPOTTED BY A CITIZEN.

Enf Action Division: Water Boards
Enf Action Program: INDSTW
Enf Action Source: SMARTS

Affiliation:
Affiliation Type Desc: Owner/Operator
Entity Name: Ewles Materials
Entity Title: Operator
Affiliation Address: PO Box 578
Affiliation City: Stanton
Affiliation State: CA
Affiliation Country: Not reported
Affiliation Zip: 90680
Affiliation Phone: Not reported

AH538
< 1/8
1 ft.

CARIBIA INC
8200 KATELLA AVE STE G
STANTON, CA 90680

HAZNET
HWTS

S113150631
N/A

Site 19 of 21 in cluster AH

Relative:
Lower

Actual:
66 ft.

HAZNET:
Name: CARIBIA INC
Address: 8200 KATELLA AVE STE G
Address 2: Not reported
City,State,Zip: STANTON, CA 906803268
Contact: HARRY MCLACHLAN
Telephone: 7147995603
Mailing Name: Not reported
Mailing Address: 8200 KATELLA AVE STE G

Map ID
Direction
Distance
Elevation

MAP FINDINGS

Site

Database(s)

EDR ID Number
EPA ID Number

CARIBIA INC (Continued)

S113150631

Year: 2007
Gepaid: CAL000327007
TSD EPA ID: CAD044429835
CA Waste Code: 181 - Other inorganic solid waste
Disposal Method: H141 - Storage, Bulking, And/Or Transfer Off Site--No Treatment/Reovery (H010-H129) Or (H131-H135)
Tons: 0.01

Year: 2007
Gepaid: CAL000327007
TSD EPA ID: CAD044429835
CA Waste Code: 331 - Off-specification, aged or surplus organics
Disposal Method: H141 - Storage, Bulking, And/Or Transfer Off Site--No Treatment/Reovery (H010-H129) Or (H131-H135)
Tons: 0.2215

Year: 2007
Gepaid: CAL000327007
TSD EPA ID: CAD044429835
CA Waste Code: 352 - Other organic solids
Disposal Method: H141 - Storage, Bulking, And/Or Transfer Off Site--No Treatment/Reovery (H010-H129) Or (H131-H135)
Tons: 0.0225

Additional Info:

Year: 2007
Gen EPA ID: CAL000327007

Shipment Date: 20071212
Creation Date: 3/8/2008 18:30:14
Receipt Date: 20071222
Manifest ID: 003576107JJK
Trans EPA ID: CAR000188201
Trans Name: ENVIRONMENTAL RECOVERY SERVICES INC
Trans 2 EPA ID: MAD039322250
Trans 2 Name: CLEAN HARBORS ENV SERVICES
TSDF EPA ID: CAD044429835
Trans Name: CLEAN HARBORS WILMINGTON LLC
TSDF Alt EPA ID: Not reported
TSDF Alt Name: Not reported
Waste Code Description: 331 - Off-specification, aged, or surplus organics
RCRA Code: D002
Meth Code: H141 - Storage, Bulking, And/Or Transfer Off Site--No Treatment/Reovery (H010-H129) Or (H131-H135)

Quantity Tons: 0.04
Waste Quantity: 80
Quantity Unit: P
Additional Code 1: D001
Additional Code 2: Not reported
Additional Code 3: Not reported
Additional Code 4: Not reported
Additional Code 5: Not reported

Shipment Date: 20071212
Creation Date: 3/8/2008 18:30:14
Receipt Date: 20071222

Map ID
Direction
Distance
Elevation

MAP FINDINGS

Site

Database(s)

EDR ID Number
EPA ID Number

CARIBIA INC (Continued)

S113150631

Manifest ID:	003576107JJK
Trans EPA ID:	CAR000188201
Trans Name:	ENVIRONMENTAL RECOVERY SERVICES INC
Trans 2 EPA ID:	MAD039322250
Trans 2 Name:	CLEAN HARBORS ENV SERVICES
TSDF EPA ID:	CAD044429835
Trans Name:	CLEAN HARBORS WILMINGTON LLC
TSDF Alt EPA ID:	Not reported
TSDF Alt Name:	Not reported
Waste Code Description:	352 - Other organic solids
RCRA Code:	Not reported
Meth Code:	H141 - Storage, Bulking, And/Or Transfer Off Site--No Treatment/Reovery (H010-H129) Or (H131-H135)
Quantity Tons:	0.0225
Waste Quantity:	45
Quantity Unit:	P
Additional Code 1:	Not reported
Additional Code 2:	Not reported
Additional Code 3:	Not reported
Additional Code 4:	Not reported
Additional Code 5:	Not reported
Shipment Date:	20071212
Creation Date:	3/8/2008 18:30:14
Receipt Date:	20071222
Manifest ID:	003576108JJK
Trans EPA ID:	CAR000188201
Trans Name:	ENVIRONMENTAL RECOVERY SERVICES INC
Trans 2 EPA ID:	MAD039322250
Trans 2 Name:	CLEAN HARBORS ENV SERVICES
TSDF EPA ID:	CAD044429835
Trans Name:	CLEAN HARBORS WILMINGTON LLC
TSDF Alt EPA ID:	Not reported
TSDF Alt Name:	Not reported
Waste Code Description:	331 - Off-specification, aged, or surplus organics
RCRA Code:	D002
Meth Code:	H141 - Storage, Bulking, And/Or Transfer Off Site--No Treatment/Reovery (H010-H129) Or (H131-H135)
Quantity Tons:	0.1815
Waste Quantity:	55
Quantity Unit:	G
Additional Code 1:	Not reported
Additional Code 2:	Not reported
Additional Code 3:	Not reported
Additional Code 4:	Not reported
Additional Code 5:	Not reported
Shipment Date:	20071212
Creation Date:	3/8/2008 18:30:14
Receipt Date:	20071222
Manifest ID:	003576107JJK
Trans EPA ID:	CAR000188201
Trans Name:	ENVIRONMENTAL RECOVERY SERVICES INC
Trans 2 EPA ID:	MAD039322250
Trans 2 Name:	CLEAN HARBORS ENV SERVICES
TSDF EPA ID:	CAD044429835
Trans Name:	CLEAN HARBORS WILMINGTON LLC

Map ID
Direction
Distance
Elevation

MAP FINDINGS

Site

Database(s)

EDR ID Number
EPA ID Number

CARIBIA INC (Continued)

S113150631

TSDf Alt EPA ID:	Not reported
TSDf Alt Name:	Not reported
Waste Code Description:	181 - Other inorganic solid waste Organics
RCRA Code:	Not reported
Meth Code:	H141 - Storage, Bulking, And/Or Transfer Off Site--No Treatment/Reovery (H010-H129) Or (H131-H135)
Quantity Tons:	0.005
Waste Quantity:	10
Quantity Unit:	P
Additional Code 1:	Not reported
Additional Code 2:	Not reported
Additional Code 3:	Not reported
Additional Code 4:	Not reported
Additional Code 5:	Not reported
Shipment Date:	20071212
Creation Date:	3/8/2008 18:30:14
Receipt Date:	20071222
Manifest ID:	003576107JJK
Trans EPA ID:	CAR000188201
Trans Name:	ENVIRONMENTAL RECOVERY SERVICES INC
Trans 2 EPA ID:	MAD039322250
Trans 2 Name:	CLEAN HARBORS ENV SERVICES
TSDf EPA ID:	CAD044429835
Trans Name:	CLEAN HARBORS WILMINGTON LLC
TSDf Alt EPA ID:	Not reported
TSDf Alt Name:	Not reported
Waste Code Description:	181 - Other inorganic solid waste Organics
RCRA Code:	Not reported
Meth Code:	H141 - Storage, Bulking, And/Or Transfer Off Site--No Treatment/Reovery (H010-H129) Or (H131-H135)
Quantity Tons:	0.005
Waste Quantity:	10
Quantity Unit:	P
Additional Code 1:	Not reported
Additional Code 2:	Not reported
Additional Code 3:	Not reported
Additional Code 4:	Not reported
Additional Code 5:	Not reported

HWTS:

Name:	CARIBIA INC
Address:	8200 KATELLA AVE STE G
Address 2:	Not reported
City,State,Zip:	STANTON, CA 906803268
EPA ID:	CAL000327007
Inactive Date:	06/30/2009
Create Date:	11/21/2007
Last Act Date:	04/12/2011
Mailing Name:	Not reported
Mailing Address:	8200 KATELLA AVE STE G
Mailing Address 2:	Not reported
Mailing City,State,Zip:	STANTON, CA 906803268
Owner Name:	CARIBIA INC
Owner Address:	8200 KATELLA AVE STE G
Owner Address 2:	Not reported
Owner City,State,Zip:	STANTON, CA 906803268

Map ID
Direction
Distance
Elevation

MAP FINDINGS

Site

Database(s)

EDR ID Number
EPA ID Number

CARIBIA INC (Continued)

S113150631

Contact Name: HARRY MCLACHLAN
Contact Address: 8200 KATELLA AVE STE G
Contact Address 2: Not reported
City,State,Zip: STANTON, CA 906803268
NAICS:
EPA ID: CAL000327007
Create Date: 2007-11-21 16:09:52.417
NAICS Code: 32562
NAICS Description: Toilet Preparation Manufacturing
Issued EPA ID Date: 2007-11-21 16:09:52.38700
Inactive Date: 2009-06-30 00:00:00
Facility Name: CARIBIA INC
Facility Address: 8200 KATELLA AVE STE G
Facility Address 2: Not reported
Facility City: STANTON
Facility County: Not reported
Facility State: CA
Facility Zip: 906803268

AH539

**CARIBIA INC
8200 KATELLA AVE, SUITE G
STANTON, CA 90680**

**FINDS 1026088308
N/A**

**< 1/8
1 ft.**

Site 20 of 21 in cluster AH

**Relative:
Lower**

FINDS:
Registry ID: 110070656689

**Actual:
66 ft.**

Click Here:

Environmental Interest/Information System:

RCRAInfo is a national information system that supports the Resource Conservation and Recovery Act (RCRA) program through the tracking of events and activities related to facilities that generate, transport, and treat, store, or dispose of hazardous waste. RCRAInfo allows RCRA program staff to track the notification, permit, compliance, and corrective action activities required under RCRA.

[Click this hyperlink](#) while viewing on your computer to access additional FINDS: detail in the EDR Site Report.

AI540

**KATELLA PLYWOOD & LUMBER
8121 KATELLA
STANTON, CA 90680**

**HAZNET S112901034
HWTS N/A**

**< 1/8
1 ft.**

Site 7 of 7 in cluster AI

**Relative:
Lower**

HAZNET:
Name: KATELLA PLYWOOD & LUMBER
Address: 8121 KATELLA
Address 2: Not reported
City,State,Zip: STANTON, CA 906800000
Contact: BRIAN WILSON
Telephone: 7145275124
Mailing Name: Not reported
Mailing Address: 8121 KATELLA

**Actual:
67 ft.**

Map ID
Direction
Distance
Elevation

MAP FINDINGS

Site

Database(s)

EDR ID Number
EPA ID Number

KATELLA PLYWOOD & LUMBER (Continued)

S112901034

Year: 1999
Gepaid: CAC002177097
TSD EPA ID: CAT080013352
CA Waste Code: 135 - Unspecified aqueous solution
Disposal Method: R01 - Recycler
Tons: 1.3566

Additional Info:

Year: 1999
Gen EPA ID: CAC002177097

Shipment Date: 19990505
Creation Date: 8/16/1999 0:00:00
Receipt Date: 19990610
Manifest ID: 97408293
Trans EPA ID: CAD982443319
Trans Name: Not reported
Trans 2 EPA ID: Not reported
Trans 2 Name: Not reported
TSDF EPA ID: CAT080013352
Trans Name: Not reported
TSDF Alt EPA ID: CAT080013352
TSDF Alt Name: Not reported
Waste Code Description: 135 - Unspecified aqueous solution
RCRA Code: Not reported
Meth Code: R01 - Recycler
Quantity Tons: 1.3566
Waste Quantity: 323
Quantity Unit: G
Additional Code 1: Not reported
Additional Code 2: Not reported
Additional Code 3: Not reported
Additional Code 4: Not reported
Additional Code 5: Not reported

HWTS:

Name: KATELLA PLYWOOD & LUMBER
Address: 8121 KATELLA
Address 2: Not reported
City,State,Zip: STANTON, CA 906800000
EPA ID: CAC002177097
Inactive Date: 10/25/2000
Create Date: 04/30/1999
Last Act Date: 10/25/2000
Mailing Name: Not reported
Mailing Address: 8121 KATELLA
Mailing Address 2: Not reported
Mailing City,State,Zip: STANTON, CA 906800000
Owner Name: KATELLA PLYWOOD & LUMBER
Owner Address: 8121 KATELLA
Owner Address 2: Not reported
Owner City,State,Zip: STANTON, CA 906800000
Contact Name: BRIAN WILSON
Contact Address: 8121 KATELLA
Contact Address 2: Not reported

Map ID
Direction
Distance
Elevation

MAP FINDINGS

Site

Database(s)

EDR ID Number
EPA ID Number

KATELLA PLYWOOD & LUMBER (Continued)

S112901034

City,State,Zip:

STANTON, CA 906800000

AF541

< 1/8
1 ft.

ORCO BLOCK CO INC
8042 KATELLA AVE
STANTON, CA 90680

RCRA-SQG
HIST UST
ECHO

1000324372
CAD981444847

Site 23 of 24 in cluster AF

Relative:
Lower

Actual:
66 ft.

RCRA-SQG:

Date Form Received by Agency:

1986-09-10 00:00:00.0

Handler Name:

ORCO BLOCK CO

Handler Address:

8042 KATELLA

Handler City,State,Zip:

STANTON, CA 90680

EPA ID:

CAD981444847

Contact Name:

ENVIRONMENTAL MANAGER

Contact Address:

8042 KATELLA

Contact City,State,Zip:

STANTON, CA 90680

Contact Telephone:

714-999-9999

Contact Fax:

Not reported

Contact Email:

Not reported

Contact Title:

Not reported

EPA Region:

09

Land Type:

Other

Federal Waste Generator Description:

Small Quantity Generator

Non-Notifier:

Not reported

Biennial Report Cycle:

Not reported

Accessibility:

Not reported

Active Site Indicator:

Handler Activities

State District Owner:

CA

State District:

4

Mailing Address:

8042 KATELLA

Mailing City,State,Zip:

STANTON, CA 90680

Owner Name:

ORCO BLOCK CORP

Owner Type:

Private

Operator Name:

NOT REQUIRED

Operator Type:

Private

Short-Term Generator Activity:

No

Importer Activity:

No

Mixed Waste Generator:

No

Transporter Activity:

No

Transfer Facility Activity:

No

Recycler Activity with Storage:

No

Small Quantity On-Site Burner Exemption:

No

Smelting Melting and Refining Furnace Exemption:

No

Underground Injection Control:

No

Off-Site Waste Receipt:

No

Universal Waste Indicator:

No

Universal Waste Destination Facility:

No

Federal Universal Waste:

No

Active Site Fed-Reg Treatment Storage and Disposal Facility:

Not reported

Active Site Converter Treatment storage and Disposal Facility:

Not reported

Active Site State-Reg Treatment Storage and Disposal Facility:

Not reported

Active Site State-Reg Handler:

Federal Facility Indicator:

Not reported

Hazardous Secondary Material Indicator:

NN

Sub-Part K Indicator:

Not reported

Commercial TSD Indicator:

No

Treatment Storage and Disposal Type:

Not reported

Map ID
Direction
Distance
Elevation

MAP FINDINGS

Site

Database(s)

EDR ID Number
EPA ID Number

ORCO BLOCK CO INC (Continued)

1000324372

2018 GPRA Permit Baseline:	Not on the Baseline
2018 GPRA Renewals Baseline:	Not on the Baseline
Permit Renewals Workload Universe:	Not reported
Permit Workload Universe:	Not reported
Permit Progress Universe:	Not reported
Post-Closure Workload Universe:	Not reported
Closure Workload Universe:	Not reported
202 GPRA Corrective Action Baseline:	No
Corrective Action Workload Universe:	No
Subject to Corrective Action Universe:	No
Non-TSDFs Where RCRA CA has Been Imposed Universe:	No
TSDFs Potentially Subject to CA Under 3004 (u)/(v) Universe:	No
TSDFs Only Subject to CA under Discretionary Auth Universe:	No
Corrective Action Priority Ranking:	No NCAPS ranking
Environmental Control Indicator:	No
Institutional Control Indicator:	No
Human Exposure Controls Indicator:	N/A
Groundwater Controls Indicator:	N/A
Operating TSDF Universe:	Not reported
Full Enforcement Universe:	Not reported
Significant Non-Complier Universe:	No
Unaddressed Significant Non-Complier Universe:	No
Addressed Significant Non-Complier Universe:	No
Significant Non-Complier With a Compliance Schedule Universe:	No
Financial Assurance Required:	Not reported
Handler Date of Last Change:	2002-06-27 03:25:15.0
Recognized Trader-Importer:	No
Recognized Trader-Exporter:	No
Importer of Spent Lead Acid Batteries:	No
Exporter of Spent Lead Acid Batteries:	No
Recycler Activity Without Storage:	Not reported
Manifest Broker:	Not reported
Sub-Part P Indicator:	No

Handler - Owner Operator:

Owner/Operator Indicator:	Operator
Owner/Operator Name:	NOT REQUIRED
Legal Status:	Private
Date Became Current:	Not reported
Date Ended Current:	Not reported
Owner/Operator Address:	NOT REQUIRED
Owner/Operator City,State,Zip:	NOT REQUIRED, ME 99999
Owner/Operator Telephone:	415-555-1212
Owner/Operator Telephone Ext:	Not reported
Owner/Operator Fax:	Not reported
Owner/Operator Email:	Not reported

Owner/Operator Indicator:	Owner
Owner/Operator Name:	ORCO BLOCK CORP
Legal Status:	Private
Date Became Current:	Not reported
Date Ended Current:	Not reported
Owner/Operator Address:	NOT REQUIRED
Owner/Operator City,State,Zip:	NOT REQUIRED, ME 99999
Owner/Operator Telephone:	415-555-1212
Owner/Operator Telephone Ext:	Not reported

Map ID
Direction
Distance
Elevation

MAP FINDINGS

Site

Database(s)

EDR ID Number
EPA ID Number

ORCO BLOCK CO INC (Continued)

1000324372

Owner/Operator Fax: Not reported
Owner/Operator Email: Not reported

Historic Generators:

Receive Date: 1986-09-10 00:00:00.0
Handler Name: ORCO BLOCK CO
Federal Waste Generator Description: Small Quantity Generator
State District Owner: CA
Large Quantity Handler of Universal Waste: No
Recognized Trader Importer: No
Recognized Trader Exporter: No
Spent Lead Acid Battery Importer: No
Spent Lead Acid Battery Exporter: No
Current Record: Yes
Non Storage Recycler Activity: Not reported
Electronic Manifest Broker: Not reported

List of NAICS Codes and Descriptions:

NAICS Code: 327331
NAICS Description: CONCRETE BLOCK AND BRICK MANUFACTURING

Facility Has Received Notices of Violations:

Violations: No Violations Found

Evaluation Action Summary:

Evaluations: No Evaluations Found

HIST UST:

Name: ORCO BLOCK CO.
Address: 8042 KATELLA AVE
City,State,Zip: STANTON, CA 90680
File Number: Not reported
URL: Not reported
Region: STATE
Facility ID: 00000047768
Facility Type: Other
Other Type: MATERIALS SUPPLIER
Contact Name: GEORGE SPICKELMIER
Telephone: 7145272239
Owner Name: ORCO BLOCK COMPANY, INC.
Owner Address: 8042 KATELLA
Owner City,St,Zip: STANTON, CA 90680
Total Tanks: 0001

Tank Num: 001
Container Num: L.G.D. 01
Year Installed: 1960
Tank Capacity: 00010000
Tank Used for: PRODUCT
Type of Fuel: DIESEL
Container Construction Thickness: Not reported
Leak Detection: Stock Inventor

Map ID
Direction
Distance
Elevation

MAP FINDINGS

Site

Database(s)

EDR ID Number
EPA ID Number

ORCO BLOCK CO INC (Continued)

1000324372

ECHO:

Envid: 1000324372
Registry ID: 110002709007
DFR URL: <http://echo.epa.gov/detailed-facility-report?fid=110002709007>
Name: ORCO BLOCK CO INC
Address: 8042 KATELLA AVE
City,State,Zip: STANTON, CA 90680

AJ542

**G & M OIL CO LLC
10961 BEACH BLVD
STANTON, CA 90680**

EDR Hist Auto

**1021080044
N/A**

**< 1/8
1 ft.**

Site 21 of 26 in cluster AJ

**Relative:
Lower**

EDR Hist Auto

**Actual:
65 ft.**

Year:	Name:	Type:
1993	TARGET SERVICE STATIONS	Gasoline Service Stations
1994	TARGET SERVICE STATIONS	Gasoline Service Stations
1995	TARGET SERVICE STATIONS	Gasoline Service Stations
2006	G & M OIL CO LLC	Gasoline Service Stations, NEC
2007	G & M OIL CO LLC	Gasoline Service Stations, NEC
2008	G & M OIL CO LLC	Gasoline Service Stations, NEC
2009	G & M OIL CO LLC	Gasoline Service Stations, NEC
2010	G & M OIL CO LLC	Gasoline Service Stations, NEC

AJ543

**TARGET STATION #32
10961 S BEACH BLVD
STANTON, CA 90680**

SWEEPS UST

**S106932797
N/A**

**< 1/8
1 ft.**

Site 22 of 26 in cluster AJ

**Relative:
Lower**

SWEEPS UST:

**Actual:
65 ft.**

Name: TARGET STATION #32
Address: 10961 S BEACH BLVD
City: STANTON
Status: Active
Comp Number: 5045
Number: 9
Board Of Equalization: 44-016324
Referral Date: 09-30-92
Action Date: 09-15-92
Created Date: 02-29-88
Owner Tank Id: Not reported
SWRCB Tank Id: 30-000-005045-000001
Tank Status: A
Capacity: 10000
Active Date: Not reported
Tank Use: M.V. FUEL
STG: P
Content: LEADED
Number Of Tanks: 6

Name: TARGET STATION #32
Address: 10961 S BEACH BLVD
City: STANTON

Map ID
Direction
Distance
Elevation

MAP FINDINGS

Site

Database(s)

EDR ID Number
EPA ID Number

TARGET STATION #32 (Continued)

S106932797

Status: Active
Comp Number: 5045
Number: 9
Board Of Equalization: 44-016324
Referral Date: 09-30-92
Action Date: 09-15-92
Created Date: 02-29-88
Owner Tank Id: Not reported
SWRCB Tank Id: 30-000-005045-000002
Tank Status: A
Capacity: 10000
Active Date: Not reported
Tank Use: M.V. FUEL
STG: P
Content: REG UNLEADED
Number Of Tanks: Not reported

Name: TARGET STATION #32
Address: 10961 S BEACH BLVD
City: STANTON
Status: Active
Comp Number: 5045
Number: 9
Board Of Equalization: 44-016324
Referral Date: 09-30-92
Action Date: 09-15-92
Created Date: 02-29-88
Owner Tank Id: Not reported
SWRCB Tank Id: 30-000-005045-000003
Tank Status: A
Capacity: 5000
Active Date: Not reported
Tank Use: M.V. FUEL
STG: P
Content: REG UNLEADED
Number Of Tanks: Not reported

Name: TARGET STATION #32
Address: 10961 S BEACH BLVD
City: STANTON
Status: Active
Comp Number: 5045
Number: 9
Board Of Equalization: 44-016324
Referral Date: 09-30-92
Action Date: 09-15-92
Created Date: 02-29-88
Owner Tank Id: Not reported
SWRCB Tank Id: 30-000-005045-000004
Tank Status: A
Capacity: 8000
Active Date: Not reported
Tank Use: M.V. FUEL
STG: P
Content: DIESEL
Number Of Tanks: Not reported

Map ID
Direction
Distance
Elevation

MAP FINDINGS

Site

Database(s)

EDR ID Number
EPA ID Number

TARGET STATION #32 (Continued)

S106932797

Name: TARGET STATION #32
Address: 10961 S BEACH BLVD
City: STANTON
Status: Active
Comp Number: 5045
Number: 9
Board Of Equalization: 44-016324
Referral Date: 09-30-92
Action Date: 09-15-92
Created Date: 02-29-88
Owner Tank Id: Not reported
SWRCB Tank Id: 30-000-005045-000005
Tank Status: A
Capacity: 10000
Active Date: Not reported
Tank Use: M.V. FUEL
STG: P
Content: DIESEL
Number Of Tanks: Not reported

Name: TARGET STATION #32
Address: 10961 S BEACH BLVD
City: STANTON
Status: Active
Comp Number: 5045
Number: 9
Board Of Equalization: 44-016324
Referral Date: 09-30-92
Action Date: 09-15-92
Created Date: 02-29-88
Owner Tank Id: Not reported
SWRCB Tank Id: 30-000-005045-000006
Tank Status: A
Capacity: 280
Active Date: Not reported
Tank Use: PETROLEUM
STG: P
Content: Not reported
Number Of Tanks: Not reported

AJ544 **UNITED ELECTRIC**
8032 CHESTER AVE
STANTON, CA 90680

Site 23 of 26 in cluster AJ

LUST **U003785108**
UST **N/A**
Cortese
CERS

Relative:
Lower

Actual:
66 ft.

LUST:
Name: UNITED ELECTRICAL ENTERPRISES
Address: 8032 CHESTER
City,State,Zip: STANTON, CA 90680
Lead Agency: ORANGE COUNTY LOP
Case Type: LUST Cleanup Site
Geo Track: http://geotracker.waterboards.ca.gov/profile_report.asp?global_id=T0605900587
Global Id: T0605900587
Latitude: 33.8037435
Longitude: -117.9918263
Status: Completed - Case Closed
Status Date: 09/12/2003

Map ID
Direction
Distance
Elevation

MAP FINDINGS

Site

Database(s)

EDR ID Number
EPA ID Number

UNITED ELECTRIC (Continued)

U003785108

Case Worker: SR
RB Case Number: 083000743T
Local Agency: ORANGE COUNTY LOP
File Location: Local Agency
Local Case Number: 87UT255
Potential Media Affect: Other Groundwater (uses other than drinking water)
Potential Contaminants of Concern: Gasoline
Site History: Not reported

LUST:

Global Id: T0605900587
Contact Type: Regional Board Caseworker
Contact Name: CARL BERNHARDT
Organization Name: SANTA ANA RWQCB (REGION 8)
Address: 3737 MAIN STREET, SUITE 500
City: RIVERSIDE
Email: carl.bernhardt@waterboards.ca.gov
Phone Number: 9517824495

Global Id: T0605900587
Contact Type: Local Agency Caseworker
Contact Name: SHYAMALA RAJAGOPAL
Organization Name: ORANGE COUNTY LOP
Address: 1241 E. DYER ROAD SUITE 120
City: SANTA ANA
Email: srajagopal@ochca.com
Phone Number: 7144336262

LUST:

Global Id: T0605900587
Action Type: Other
Date: 09/29/1987
Action: Leak Began

Global Id: T0605900587
Action Type: Other
Date: 09/29/1987
Action: Leak Discovery

Global Id: T0605900587
Action Type: Other
Date: 09/29/1987
Action: Leak Reported

Global Id: T0605900587
Action Type: ENFORCEMENT
Date: 09/12/2003
Action: Closure/No Further Action Letter

Global Id: T0605900587
Action Type: REMEDIATION
Date: 10/09/1987
Action: Excavation

Global Id: T0605900587
Action Type: REMEDIATION
Date: 04/01/1994

Map ID
Direction
Distance
Elevation

MAP FINDINGS

Site

Database(s)

EDR ID Number
EPA ID Number

UNITED ELECTRIC (Continued)

U003785108

Action: In Situ Physical/Chemical Treatment (other than SVE)

LUST:

Global Id: T0605900587
Status: Open - Case Begin Date
Status Date: 09/29/1987

Global Id: T0605900587
Status: Open - Verification Monitoring
Status Date: 05/01/1996

Global Id: T0605900587
Status: Completed - Case Closed
Status Date: 09/12/2003

LUST REG 8:

Name: UNITED ELECTRICAL ENTERPRISES
Address: 8032 CHESTER AVE
City: STANTON
Region: 8
County: Orange
Regional Board: Santa Ana Region
Facility Status: Case Closed
Case Number: 083000743T
Local Case Num: 87UT255
Case Type: Other ground water affected
Substance: Gasoline
Qty Leaked: 0
Abate Method: Not reported
Cross Street: Not reported
Enf Type: Not reported
Funding: Not reported
How Discovered: Tank Closure
How Stopped: Other Means
Leak Cause: Unknown
Leak Source: Unknown
Global ID: T0605900587
How Stopped Date: 9/9/9999
Enter Date: Not reported
Date Confirmation of Leak Began: Not reported
Date Preliminary Assessment Began: Not reported
Discover Date: 9/29/1987
Enforcement Date: Not reported
Close Date: 9/12/2003
Date Prelim Assessment Workplan Submitted: Not reported
Date Pollution Characterization Began: Not reported
Date Remediation Plan Submitted: Not reported
Date Remedial Action Underway: Not reported
Date Post Remedial Action Monitoring: 5/1/1996
Enter Date: Not reported
GW Qualifies: Not reported
Soil Qualifies: Not reported
Operator: Not reported
Facility Contact: Not reported
Interim: Not reported

Map ID
Direction
Distance
Elevation

MAP FINDINGS

Site

Database(s)

EDR ID Number
EPA ID Number

UNITED ELECTRIC (Continued)

U003785108

Oversite Program:	LUST
Latitude:	33.8037435
Longitude:	-117.9918263
MTBE Date:	Not reported
Max MTBE GW:	Not reported
MTBE Concentration:	0
Max MTBE Soil:	Not reported
MTBE Fuel:	1
MTBE Tested:	Site NOT Tested for MTBE.Includes Unknown and Not Analyzed.
MTBE Class:	*
Staff:	CAB
Staff Initials:	AM
Lead Agency:	Local Agency
Local Agency:	30000L
Hydr Basin #:	Not reported
Beneficial:	MUN
Priority:	Not reported
Cleanup Fund Id:	Not reported
Work Suspended:	Not reported
Summary:	Not reported

ORANGE CO. LUST:

Name:	UNITED ELECTRICAL ENTERPRISES
Address:	8032 CHESTER AVE
City,State,Zip:	STANTON, CA 90680
Region:	ORANGE
Facility Id:	87UT255
Released Substance:	Gasoline-Automotive (motor gasoline and additives), leaded & unleaded
Date Closed:	09/12/2003
Record ID:	RO0002348

UST:

Name:	UNITED ELECTRIC
Address:	8032 CHESTER AVE
City,State,Zip:	STANTON, CA 90680
Facility ID:	8854
Permitting Agency:	ORANGE COUNTY
Latitude:	33.8050872
Longitude:	-117.9910998

CORTESE:

Name:	UNITED ELECTRICAL ENTERPRISES
Address:	8032 CHESTER
City,State,Zip:	STANTON, CA 90680
Region:	CORTESE
Envirostor Id:	Not reported
Global ID:	T0605900587
Site/Facility Type:	LUST CLEANUP SITE
Cleanup Status:	COMPLETED - CASE CLOSED
Status Date:	Not reported
Site Code:	Not reported
Latitude:	Not reported
Longitude:	Not reported
Owner:	Not reported
Enf Type:	Not reported
Swat R:	Not reported

Map ID
Direction
Distance
Elevation

MAP FINDINGS

Site

Database(s)

EDR ID Number
EPA ID Number

UNITED ELECTRIC (Continued)

U003785108

Flag: active
Order No: Not reported
Waste Discharge System No: Not reported
Effective Date: Not reported
Region 2: Not reported
WID Id: Not reported
Solid Waste Id No: Not reported
Waste Management Unit Name: Not reported
File Name: Active Open

CERS:

Name: UNITED ELECTRICAL ENTERPRISES
Address: 8032 CHESTER
City,State,Zip: STANTON, CA 90680
Site ID: 194098
CERS ID: T0605900587
CERS Description: Leaking Underground Storage Tank Cleanup Site

Affiliation:

Affiliation Type Desc: Local Agency Caseworker
Entity Name: SHYAMALA RAJAGOPAL - ORANGE COUNTY LOP
Entity Title: Not reported
Affiliation Address: 1241 E. DYER ROAD SUITE 120
Affiliation City: SANTA ANA
Affiliation State: CA
Affiliation Country: Not reported
Affiliation Zip: Not reported
Affiliation Phone: 7144336262

Affiliation Type Desc: Regional Board Caseworker
Entity Name: CARL BERNHARDT - SANTA ANA RWQCB (REGION 8)
Entity Title: Not reported
Affiliation Address: 3737 MAIN STREET, SUITE 500
Affiliation City: RIVERSIDE
Affiliation State: CA
Affiliation Country: Not reported
Affiliation Zip: Not reported
Affiliation Phone: 9517824495

AJ545

**G AND M OIL SS #50
10961 BEACH BLVD
STANTON, CA**

RGA LUST

**S114625126
N/A**

**< 1/8
1 ft.**

Site 24 of 26 in cluster AJ

**Relative:
Lower**

RGA LUST:

**Actual:
65 ft.**

Name: G AND M OIL SS #50
Address: 10961 BEACH BLVD
City: STANTON
State: STANTON
2001 G AND M OIL SS #50 10961 BEACH BLVD

Map ID
Direction
Distance
Elevation

MAP FINDINGS

EDR ID Number
EPA ID Number

AH546 EWLES MATERIALS STANTON
8182 KATELLA AVE
STANTON, CA 90680

FINDS 1023692255
ECHO N/A

< 1/8
1 ft.

Site 21 of 21 in cluster AH

Relative:
Lower

FINDS:
Registry ID: 110070089284

Actual:
66 ft.

Click Here:

Environmental Interest/Information System:

US National Pollutant Discharge Elimination System (NPDES) module of the Compliance Information System (ICIS) tracks surface water permits issued under the Clean Water Act. Under NPDES, all facilities that discharge pollutants from any point source into waters of the United States are required to obtain a permit. The permit will likely contain limits on what can be discharged, impose monitoring and reporting requirements, and include other provisions to ensure that the discharge does not adversely affect water quality.

[Click this hyperlink](#) while viewing on your computer to access additional FINDS: detail in the EDR Site Report.

ECHO:

Envid: 1023692255
Registry ID: 110070089284
DFR URL: <http://echo.epa.gov/detailed-facility-report?fid=110070089284>
Name: EWLES MATERIALS STANTON
Address: 8182 KATELLA AVE
City,State,Zip: STANTON, CA 90680

AJ547 UNITED ELECTRICAL ENTERPRISES
8032 CHESTER ST
STANTON, CA

RGA LUST S114709593
N/A

< 1/8
1 ft.

Site 25 of 26 in cluster AJ

Relative:
Lower

RGA LUST:
Name: UNITED ELECTRICAL ENTERPRISES

Actual:
66 ft.

Address: 8032 CHESTER ST
City: STANTON
State: STANTON
2002 UNITED ELECTRICAL ENTERPRISES 8032 CHESTER ST
Name: UNITED ELECTRICAL ENTERPRISES
Address: 8032 CHESTER ST
City: STANTON
State: STANTON
2001 UNITED ELECTRICAL ENTERPRISES 8032 CHESTER ST

Map ID
Direction
Distance
Elevation

MAP FINDINGS

EDR ID Number
EPA ID Number

AJ548 **G & M OIL #50** **RGA LUST** **S114624948**
10961 BEACH BLVD
< 1/8 **STANTON, CA** **N/A**
1 ft.

Site 26 of 26 in cluster AJ

Relative: RGA LUST:
Lower Name: G & M OIL #50
 Address: 10961 BEACH BLVD
Actual: City: STANTON
65 ft. State: STANTON
 2002 G & M OIL #50 10961 BEACH BLVD

AE549 **FIELD TIME TARGET AND TRAINING** **CERS HAZ WASTE** **S106837900**
8230 ELECTRIC AVE **EMI** **N/A**
< 1/8 **STANTON, CA 90680** **HAZNET**
1 ft. **Site 6 of 6 in cluster AE** **CERS**
 HWTS

Relative: CERS HAZ WASTE:
Lower Name: FIELD TIME TARGET AND TRAINING
 Address: 8230 ELECTRIC AVE
Actual: City,State,Zip: STANTON, CA 90680
64 ft. Site ID: 367119
 CERS ID: 10665463
 CERS Description: Hazardous Waste Generator

 Name: FIELD TIME TARGET AND TRAINING
 Address: 8230 ELECTRIC AVE
 City,State,Zip: STANTON, CA 90680
 Site ID: 367119
 CERS ID: 10665463
 CERS Description: RCRA LQ HW Generator

EMI:
 Name: R B CONTAINERS INC
 Address: 8230 ELECTRIC AV
 City,State,Zip: STANTON, CA 90680
 Year: 1995
 County Code: 30
 Air Basin: SC
 Facility ID: 79967
 Air District Name: SC
 SIC Code: 3221
 Air District Name: SOUTH COAST AQMD
 Community Health Air Pollution Info System: Not reported
 Consolidated Emission Reporting Rule: Not reported
 Total Organic Hydrocarbon Gases Tons/Yr: 17
 Reactive Organic Gases Tons/Yr: 3
 Carbon Monoxide Emissions Tons/Yr: 0
 NOX - Oxides of Nitrogen Tons/Yr: 0
 SOX - Oxides of Sulphur Tons/Yr: 0
 Particulate Matter Tons/Yr: 0
 Part. Matter 10 Micrometers and Smlr Tons/Yr:0

HAZNET:
 Name: FIELD TIME TARGET AND TRAINING
 Address: 8230 ELECTRIC AVE
 Address 2: Not reported

Map ID
Direction
Distance
Elevation

MAP FINDINGS

Site

Database(s)

EDR ID Number
EPA ID Number

FIELD TIME TARGET AND TRAINING (Continued)

S106837900

City,State,Zip:	STANTON, CA 906800000
Contact:	FOREST MEADOWS
Telephone:	7146772841
Mailing Name:	Not reported
Mailing Address:	8230 ELECTRIC AVE
Year:	2019
Gepaid:	CAR000235747
TSD EPA ID:	NVT330010000
CA Waste Code:	181 - Other inorganic solid waste
Disposal Method:	H132 - Landfill Or Surface Impoundment That Will Be Closed As Landfill(To Include On-Site Treatment And/Or Stabilization)
Tons:	7.55000
Year:	2019
Gepaid:	CAR000235747
TSD EPA ID:	CAD008488025
CA Waste Code:	132 - Aqueous solution with metals (< restricted levels and (Alkaline solution (pH >= 12.5) with metals))
Disposal Method:	H010 - Metals Recovery Including Retoring,Smelting,Chemicals,Ect
Tons:	2.29350
Year:	2019
Gepaid:	CAR000235747
TSD EPA ID:	CAT000646117
CA Waste Code:	181 - Other inorganic solid waste
Disposal Method:	H132 - Landfill Or Surface Impoundment That Will Be Closed As Landfill(To Include On-Site Treatment And/Or Stabilization)
Tons:	1.16250
Year:	2018
Gepaid:	CAR000235747
TSD EPA ID:	CAT000646117
CA Waste Code:	181 - Other inorganic solid waste
Disposal Method:	H132 - Landfill Or Surface Impoundment That Will Be Closed As Landfill(To Include On-Site Treatment And/Or Stabilization)
Tons:	0.45500
Year:	2018
Gepaid:	CAR000235747
TSD EPA ID:	CAD008488025
CA Waste Code:	132 - Aqueous solution with metals (< restricted levels and (Alkaline solution (pH >= 12.5) with metals))
Disposal Method:	H010 - Metals Recovery Including Retoring,Smelting,Chemicals,Ect
Tons:	2.27265
Year:	2018
Gepaid:	CAR000235747
TSD EPA ID:	NVT330010000
CA Waste Code:	181 - Other inorganic solid waste
Disposal Method:	H132 - Landfill Or Surface Impoundment That Will Be Closed As Landfill(To Include On-Site Treatment And/Or Stabilization)
Tons:	18.60000
Year:	2017
Gepaid:	CAR000235747
TSD EPA ID:	CAD008488025

Map ID
Direction
Distance
Elevation

MAP FINDINGS

Site

Database(s)

EDR ID Number
EPA ID Number

FIELD TIME TARGET AND TRAINING (Continued)

S106837900

CA Waste Code:	132 - Aqueous solution with metals (< restricted levels and (Alkaline solution (pH >= 12.5) with metals))
Disposal Method:	H010 - Metals Recovery Including Retoring,Smelting,Chemicals,Ect
Tons:	1.14675
Year:	2017
Gepaid:	CAR000235747
TSD EPA ID:	CAT000646117
CA Waste Code:	181 - Other inorganic solid waste
Disposal Method:	H141 - Storage, Bulking, And/Or Transfer Off Site--No Treatment/Reovery (H010-H129) Or (H131-H135)
Tons:	0.175
Year:	2017
Gepaid:	CAR000235747
TSD EPA ID:	CAT000646117
CA Waste Code:	181 - Other inorganic solid waste
Disposal Method:	H132 - Landfill Or Surface Impoundment That Will Be Closed As Landfill(To Include On-Site Treatment And/Or Stabilization)
Tons:	0.225
Year:	2017
Gepaid:	CAR000235747
TSD EPA ID:	NVT330010000
CA Waste Code:	724 - Liquids with lead >= 500 Mg./L
Disposal Method:	H132 - Landfill Or Surface Impoundment That Will Be Closed As Landfill(To Include On-Site Treatment And/Or Stabilization)
Tons:	1.0425

[Click this hyperlink](#) while viewing on your computer to access 9 additional CA HAZNET: record(s) in the EDR Site Report.

Additional Info:

Year:	2016
Gen EPA ID:	CAR000235747
Shipment Date:	20150820
Creation Date:	2/8/2016 22:17:47
Receipt Date:	20150826
Manifest ID:	008700081FLE
Trans EPA ID:	CAR000183913
Trans Name:	BELSHIRE
Trans 2 EPA ID:	Not reported
Trans 2 Name:	Not reported
TSD EPA ID:	NVT330010000
Trans Name:	US ECOLOGY NEVADA OPERATIONS
TSD EPA ID:	Not reported
TSD EPA Name:	Not reported
Waste Code Description:	181 - Other inorganic solid waste Organics
RCRA Code:	D008
Meth Code:	H132 - Landfill Or Surface Impoundment That Will Be Closed As Landfill(To Include On-Site Treatment And/Or Stabilization)
Quantity Tons:	0.1
Waste Quantity:	200
Quantity Unit:	P
Additional Code 1:	Not reported

Map ID
Direction
Distance
Elevation

MAP FINDINGS

Site

Database(s)

EDR ID Number
EPA ID Number

FIELD TIME TARGET AND TRAINING (Continued)

S106837900

Additional Code 2:	Not reported
Additional Code 3:	Not reported
Additional Code 4:	Not reported
Additional Code 5:	Not reported
Shipment Date:	20150820
Creation Date:	2/8/2016 22:17:47
Receipt Date:	20150826
Manifest ID:	008700081FLE
Trans EPA ID:	CAR000183913
Trans Name:	BELSHIRE
Trans 2 EPA ID:	Not reported
Trans 2 Name:	Not reported
TSDf EPA ID:	NVT330010000
Trans Name:	US ECOLOGY NEVADA OPERATIONS
TSDf Alt EPA ID:	Not reported
TSDf Alt Name:	Not reported
Waste Code Description:	724 - Liquids with lead > 500 mg/l
RCRA Code:	D008
Meth Code:	H132 - Landfill Or Surface Impoundment That Will Be Closed As Landfill(To Include On-Site Treatment And/Or Stabilization)
Quantity Tons:	1.0425
Waste Quantity:	250
Quantity Unit:	G
Additional Code 1:	Not reported
Additional Code 2:	Not reported
Additional Code 3:	Not reported
Additional Code 4:	Not reported
Additional Code 5:	Not reported
Shipment Date:	20150213
Creation Date:	7/23/2015 22:15:09
Receipt Date:	20150218
Manifest ID:	007643206FLE
Trans EPA ID:	CAR000183913
Trans Name:	BELSHIRE
Trans 2 EPA ID:	Not reported
Trans 2 Name:	Not reported
TSDf EPA ID:	NVT330010000
Trans Name:	US ECOLOGY NEVADA OPERATIONS
TSDf Alt EPA ID:	Not reported
TSDf Alt Name:	Not reported
Waste Code Description:	181 - Other inorganic solid waste Organics
RCRA Code:	D008
Meth Code:	H132 - Landfill Or Surface Impoundment That Will Be Closed As Landfill(To Include On-Site Treatment And/Or Stabilization)
Quantity Tons:	0.43
Waste Quantity:	860
Quantity Unit:	P
Additional Code 1:	Not reported
Additional Code 2:	Not reported
Additional Code 3:	Not reported
Additional Code 4:	Not reported
Additional Code 5:	Not reported

Additional Info:

Year: 2015

Map ID
Direction
Distance
Elevation

MAP FINDINGS

Site

Database(s)

EDR ID Number
EPA ID Number

FIELD TIME TARGET AND TRAINING (Continued)

S106837900

Gen EPA ID:	CAR000235747
Shipment Date:	20150820
Creation Date:	2/8/2016 22:17:47
Receipt Date:	20150826
Manifest ID:	008700081FLE
Trans EPA ID:	CAR000183913
Trans Name:	BELSHIRE
Trans 2 EPA ID:	Not reported
Trans 2 Name:	Not reported
TSDF EPA ID:	NVT330010000
Trans Name:	US ECOLOGY NEVADA OPERATIONS
TSDF Alt EPA ID:	Not reported
TSDF Alt Name:	Not reported
Waste Code Description:	181 - Other inorganic solid waste Organics
RCRA Code:	D008
Meth Code:	H132 - Landfill Or Surface Impoundment That Will Be Closed As Landfill(To Include On-Site Treatment And/Or Stabilization)
Quantity Tons:	0.1
Waste Quantity:	200
Quantity Unit:	P
Additional Code 1:	Not reported
Additional Code 2:	Not reported
Additional Code 3:	Not reported
Additional Code 4:	Not reported
Additional Code 5:	Not reported
Shipment Date:	20150820
Creation Date:	2/8/2016 22:17:47
Receipt Date:	20150826
Manifest ID:	008700081FLE
Trans EPA ID:	CAR000183913
Trans Name:	BELSHIRE
Trans 2 EPA ID:	Not reported
Trans 2 Name:	Not reported
TSDF EPA ID:	NVT330010000
Trans Name:	US ECOLOGY NEVADA OPERATIONS
TSDF Alt EPA ID:	Not reported
TSDF Alt Name:	Not reported
Waste Code Description:	724 - Liquids with lead > 500 mg/l
RCRA Code:	D008
Meth Code:	H132 - Landfill Or Surface Impoundment That Will Be Closed As Landfill(To Include On-Site Treatment And/Or Stabilization)
Quantity Tons:	1.0425
Waste Quantity:	250
Quantity Unit:	G
Additional Code 1:	Not reported
Additional Code 2:	Not reported
Additional Code 3:	Not reported
Additional Code 4:	Not reported
Additional Code 5:	Not reported
Shipment Date:	20150213
Creation Date:	7/23/2015 22:15:09
Receipt Date:	20150218
Manifest ID:	007643206FLE
Trans EPA ID:	CAR000183913

Map ID
Direction
Distance
Elevation

MAP FINDINGS

Site

Database(s)

EDR ID Number
EPA ID Number

FIELD TIME TARGET AND TRAINING (Continued)

S106837900

Trans Name: BELSHIRE
Trans 2 EPA ID: Not reported
Trans 2 Name: Not reported
TSDF EPA ID: NVT330010000
Trans Name: US ECOLOGY NEVADA OPERATIONS
TSDF Alt EPA ID: Not reported
TSDF Alt Name: Not reported
Waste Code Description: 181 - Other inorganic solid waste Organics
RCRA Code: D008
Meth Code: H132 - Landfill Or Surface Impoundment That Will Be Closed As
Landfill(To Include On-Site Treatment And/Or Stabilization)

Quantity Tons: 0.43
Waste Quantity: 860
Quantity Unit: P
Additional Code 1: Not reported
Additional Code 2: Not reported
Additional Code 3: Not reported
Additional Code 4: Not reported
Additional Code 5: Not reported

Additional Info:

Year: 2017
Gen EPA ID: CAR000235747

Shipment Date: 20170927
Creation Date: 7/10/2018 18:30:15
Receipt Date: 20171004
Manifest ID: 017361880JJK
Trans EPA ID: CAR000188201
Trans Name: ENVIROSERV
Trans 2 EPA ID: CAD982030173
Trans 2 Name: ECOLOGY CONTROL IND
TSDF EPA ID: CAT000646117
Trans Name: CHEMICAL WASTE MANAGEMENT
TSDF Alt EPA ID: Not reported
TSDF Alt Name: Not reported
Waste Code Description: 181 - Other inorganic solid waste Organics
RCRA Code: D008
Meth Code: H132 - Landfill Or Surface Impoundment That Will Be Closed As
Landfill(To Include On-Site Treatment And/Or Stabilization)

Quantity Tons: 0.225
Waste Quantity: 450
Quantity Unit: P
Additional Code 1: Not reported
Additional Code 2: Not reported
Additional Code 3: Not reported
Additional Code 4: Not reported
Additional Code 5: Not reported

Shipment Date: 20170821
Creation Date: 5/30/2018 18:33:22
Receipt Date: 20170831
Manifest ID: 017361052JJK
Trans EPA ID: CAR000188201
Trans Name: ENVIROSERV
Trans 2 EPA ID: Not reported
Trans 2 Name: Not reported

Map ID
Direction
Distance
Elevation

MAP FINDINGS

Site

Database(s)

EDR ID Number
EPA ID Number

FIELD TIME TARGET AND TRAINING (Continued)

S106837900

TSDF EPA ID:	CAD008488025
Trans Name:	PHIBRO TECH
TSDF Alt EPA ID:	Not reported
TSDF Alt Name:	Not reported
Waste Code Description:	132 - Aqueous solution w/metals (< restricted levels and see waste code 121 for a list of metals
RCRA Code:	D008
Meth Code:	H010 - Metals Recovery Including Retoring,Smelting,Chemicals,Ect
Quantity Tons:	1.14675
Waste Quantity:	275
Quantity Unit:	G
Additional Code 1:	Not reported
Additional Code 2:	Not reported
Additional Code 3:	Not reported
Additional Code 4:	Not reported
Additional Code 5:	Not reported
Shipment Date:	20170317
Creation Date:	5/4/2018 18:30:52
Receipt Date:	20170327
Manifest ID:	016795944JJK
Trans EPA ID:	CAR000188201
Trans Name:	ENVIROSERV
Trans 2 EPA ID:	Not reported
Trans 2 Name:	Not reported
TSDF EPA ID:	CAT000646117
Trans Name:	CHEMICAL WASTE MANAGEMENT
TSDF Alt EPA ID:	Not reported
TSDF Alt Name:	Not reported
Waste Code Description:	181 - Other inorganic solid waste Organics
RCRA Code:	D008
Meth Code:	H141 - Storage, Bulking, And/Or Transfer Off Site--No Treatment/Reovery (H010-H129) Or (H131-H135)
Quantity Tons:	0.175
Waste Quantity:	350
Quantity Unit:	P
Additional Code 1:	Not reported
Additional Code 2:	Not reported
Additional Code 3:	Not reported
Additional Code 4:	Not reported
Additional Code 5:	Not reported
Shipment Date:	20170131
Creation Date:	5/9/2018 18:31:51
Receipt Date:	20170208
Manifest ID:	009684755FLE
Trans EPA ID:	CAR000183913
Trans Name:	BELSHIRE
Trans 2 EPA ID:	Not reported
Trans 2 Name:	Not reported
TSDF EPA ID:	NVT330010000
Trans Name:	US ECOLOGY NEVADA OPERATIONS
TSDF Alt EPA ID:	Not reported
TSDF Alt Name:	Not reported
Waste Code Description:	724 - Liquids with lead > 500 mg/l
RCRA Code:	D008
Meth Code:	H132 - Landfill Or Surface Impoundment That Will Be Closed As

Map ID
Direction
Distance
Elevation

MAP FINDINGS

Site

Database(s)

EDR ID Number
EPA ID Number

FIELD TIME TARGET AND TRAINING (Continued)

S106837900

Quantity Tons:	Landfill(To Include On-Site Treatment And/Or Stabilization)
Waste Quantity:	1.0425
Quantity Unit:	250
Additional Code 1:	G
Additional Code 2:	Not reported
Additional Code 3:	Not reported
Additional Code 4:	Not reported
Additional Code 5:	Not reported

Additional Info:

Year:	2014
Gen EPA ID:	CAR000235747

Shipment Date:	20141001
Creation Date:	6/24/2015 22:15:33
Receipt Date:	20141008
Manifest ID:	007638630FLE
Trans EPA ID:	CAR000183913
Trans Name:	BELSHIRE
Trans 2 EPA ID:	Not reported
Trans 2 Name:	Not reported
TSDF EPA ID:	NVT330010000
Trans Name:	US ECOLOGY NEVADA OPERATIONS
TSDF Alt EPA ID:	Not reported
TSDF Alt Name:	Not reported
Waste Code Description:	181 - Other inorganic solid waste Organics
RCRA Code:	D008
Meth Code:	H132 - Landfill Or Surface Impoundment That Will Be Closed As Landfill(To Include On-Site Treatment And/Or Stabilization)

Quantity Tons:	0.2
Waste Quantity:	400
Quantity Unit:	P
Additional Code 1:	Not reported
Additional Code 2:	Not reported
Additional Code 3:	Not reported
Additional Code 4:	Not reported
Additional Code 5:	Not reported

Shipment Date:	20140815
Creation Date:	1/25/2015 22:15:12
Receipt Date:	20140820
Manifest ID:	007625786FLE
Trans EPA ID:	CAR000183913
Trans Name:	BELSHIRE
Trans 2 EPA ID:	Not reported
Trans 2 Name:	Not reported
TSDF EPA ID:	NVT330010000
Trans Name:	US ECOLOGY NEVADA OPERATIONS
TSDF Alt EPA ID:	Not reported
TSDF Alt Name:	Not reported
Waste Code Description:	724 - Liquids with lead > 500 mg/l
RCRA Code:	D008
Meth Code:	H132 - Landfill Or Surface Impoundment That Will Be Closed As Landfill(To Include On-Site Treatment And/Or Stabilization)
Quantity Tons:	1.0425
Waste Quantity:	250

Map ID
Direction
Distance
Elevation

MAP FINDINGS

Site

Database(s)

EDR ID Number
EPA ID Number

FIELD TIME TARGET AND TRAINING (Continued)

S106837900

Quantity Unit:	G
Additional Code 1:	Not reported
Additional Code 2:	Not reported
Additional Code 3:	Not reported
Additional Code 4:	Not reported
Additional Code 5:	Not reported
Shipment Date:	20140708
Creation Date:	12/6/2014 22:15:07
Receipt Date:	20140716
Manifest ID:	007624416FLE
Trans EPA ID:	CAR000183913
Trans Name:	BELSHIRE
Trans 2 EPA ID:	Not reported
Trans 2 Name:	Not reported
TSDf EPA ID:	NVT330010000
Trans Name:	US ECOLOGY NEVADA OPERATIONS
TSDf Alt EPA ID:	Not reported
TSDf Alt Name:	Not reported
Waste Code Description:	181 - Other inorganic solid waste Organics
RCRA Code:	D008
Meth Code:	H132 - Landfill Or Surface Impoundment That Will Be Closed As Landfill(To Include On-Site Treatment And/Or Stabilization)
Quantity Tons:	0.4
Waste Quantity:	800
Quantity Unit:	P
Additional Code 1:	Not reported
Additional Code 2:	Not reported
Additional Code 3:	Not reported
Additional Code 4:	Not reported
Additional Code 5:	Not reported
Shipment Date:	20140408
Creation Date:	9/9/2014 22:15:12
Receipt Date:	20140416
Manifest ID:	007613128FLE
Trans EPA ID:	CAR000183913
Trans Name:	BELSHIRE
Trans 2 EPA ID:	Not reported
Trans 2 Name:	Not reported
TSDf EPA ID:	NVT330010000
Trans Name:	US ECOLOGY NEVADA OPERATIONS
TSDf Alt EPA ID:	Not reported
TSDf Alt Name:	Not reported
Waste Code Description:	181 - Other inorganic solid waste Organics
RCRA Code:	D008
Meth Code:	H132 - Landfill Or Surface Impoundment That Will Be Closed As Landfill(To Include On-Site Treatment And/Or Stabilization)
Quantity Tons:	0.4
Waste Quantity:	800
Quantity Unit:	P
Additional Code 1:	Not reported
Additional Code 2:	Not reported
Additional Code 3:	Not reported
Additional Code 4:	Not reported
Additional Code 5:	Not reported

Map ID
Direction
Distance
Elevation

MAP FINDINGS

Site

Database(s)

EDR ID Number
EPA ID Number

FIELD TIME TARGET AND TRAINING (Continued)

S106837900

Shipment Date: 20140110
Creation Date: 3/2/2014 22:15:16
Receipt Date: 20140113
Manifest ID: 005770167FLE
Trans EPA ID: CAR000183913
Trans Name: BELSHIRE
Trans 2 EPA ID: Not reported
Trans 2 Name: Not reported
TSDF EPA ID: CAD097030993
Trans Name: SIEMENS WATER TECHNOLOGIES LLC
TSDF Alt EPA ID: Not reported
TSDF Alt Name: Not reported
Waste Code Description: 724 - Liquids with lead > 500 mg/l
RCRA Code: D008
Meth Code: H135 - Discharge To Sewer/Potw Or Npdes(With Prior Storage--With Or Without Treatment)

Quantity Tons: 1.0425
Waste Quantity: 250
Quantity Unit: G
Additional Code 1: Not reported
Additional Code 2: Not reported
Additional Code 3: Not reported
Additional Code 4: Not reported
Additional Code 5: Not reported

Shipment Date: 20140110
Creation Date: 6/9/2014 22:15:05
Receipt Date: 20140115
Manifest ID: 005770164FLE
Trans EPA ID: CAR000183913
Trans Name: BELSHIRE
Trans 2 EPA ID: Not reported
Trans 2 Name: Not reported
TSDF EPA ID: NVT330010000
Trans Name: US ECOLOGY NEVADA OPERATIONS
TSDF Alt EPA ID: Not reported
TSDF Alt Name: Not reported
Waste Code Description: 181 - Other inorganic solid waste Organics
RCRA Code: D008
Meth Code: H132 - Landfill Or Surface Impoundment That Will Be Closed As Landfill(To Include On-Site Treatment And/Or Stabilization)

Quantity Tons: 0.375
Waste Quantity: 750
Quantity Unit: P
Additional Code 1: Not reported
Additional Code 2: Not reported
Additional Code 3: Not reported
Additional Code 4: Not reported
Additional Code 5: Not reported

Additional Info:
Year: 2013
Gen EPA ID: CAR000235747

Shipment Date: 20130920
Creation Date: 2/24/2014 22:15:16
Receipt Date: 20130925

Map ID
Direction
Distance
Elevation

MAP FINDINGS

Site

Database(s)

EDR ID Number
EPA ID Number

FIELD TIME TARGET AND TRAINING (Continued)

S106837900

Manifest ID:	005762592FLE
Trans EPA ID:	CAR000183913
Trans Name:	BELSHIRE
Trans 2 EPA ID:	Not reported
Trans 2 Name:	Not reported
TSDF EPA ID:	NVT330010000
Trans Name:	US ECOLOGY NEVADA OPERATIONS
TSDF Alt EPA ID:	Not reported
TSDF Alt Name:	Not reported
Waste Code Description:	181 - Other inorganic solid waste Organics
RCRA Code:	D008
Meth Code:	H132 - Landfill Or Surface Impoundment That Will Be Closed As Landfill(To Include On-Site Treatment And/OR Stabilization)
Quantity Tons:	0.75
Waste Quantity:	1500
Quantity Unit:	P
Additional Code 1:	Not reported
Additional Code 2:	Not reported
Additional Code 3:	Not reported
Additional Code 4:	Not reported
Additional Code 5:	Not reported
Shipment Date:	20130715
Creation Date:	8/22/2013 22:15:23
Receipt Date:	20130718
Manifest ID:	005749407FLE
Trans EPA ID:	CAR000183913
Trans Name:	BELSHIRE
Trans 2 EPA ID:	Not reported
Trans 2 Name:	Not reported
TSDF EPA ID:	CAD097030993
Trans Name:	SIEMENS WATER TECHNOLOGIES LLC
TSDF Alt EPA ID:	Not reported
TSDF Alt Name:	Not reported
Waste Code Description:	724 - Liquids with lead > 500 mg/l
RCRA Code:	D008
Meth Code:	H135 - Discharge To Sewer/Potw Or Npdes(With Prior Storage--With Or Without Treatment)
Quantity Tons:	1.14675
Waste Quantity:	275
Quantity Unit:	G
Additional Code 1:	Not reported
Additional Code 2:	Not reported
Additional Code 3:	Not reported
Additional Code 4:	Not reported
Additional Code 5:	Not reported
Shipment Date:	20130715
Creation Date:	11/16/2013 22:15:06
Receipt Date:	20130717
Manifest ID:	004674504FLE
Trans EPA ID:	CAR000183913
Trans Name:	BELSHIRE
Trans 2 EPA ID:	Not reported
Trans 2 Name:	Not reported
TSDF EPA ID:	NVT330010000
Trans Name:	US ECOLOGY NEVADA OPERATIONS

Map ID
Direction
Distance
Elevation

MAP FINDINGS

Site

Database(s)

EDR ID Number
EPA ID Number

FIELD TIME TARGET AND TRAINING (Continued)

S106837900

TSDf Alt EPA ID:	Not reported
TSDf Alt Name:	Not reported
Waste Code Description:	181 - Other inorganic solid waste Organics
RCRA Code:	D008
Meth Code:	H132 - Landfill Or Surface Impoundment That Will Be Closed As Landfill(To Include On-Site Treatment And/Or Stabilization)
Quantity Tons:	0.3
Waste Quantity:	600
Quantity Unit:	P
Additional Code 1:	Not reported
Additional Code 2:	Not reported
Additional Code 3:	Not reported
Additional Code 4:	Not reported
Additional Code 5:	Not reported
Shipment Date:	20130513
Creation Date:	9/28/2013 22:15:06
Receipt Date:	20130515
Manifest ID:	005750352FLE
Trans EPA ID:	CAR000183913
Trans Name:	BELSHIRE
Trans 2 EPA ID:	Not reported
Trans 2 Name:	Not reported
TSDf EPA ID:	NVT330010000
Trans Name:	US ECOLOGY NEVADA OPERATIONS
TSDf Alt EPA ID:	Not reported
TSDf Alt Name:	Not reported
Waste Code Description:	181 - Other inorganic solid waste Organics
RCRA Code:	D008
Meth Code:	H132 - Landfill Or Surface Impoundment That Will Be Closed As Landfill(To Include On-Site Treatment And/Or Stabilization)
Quantity Tons:	0.45
Waste Quantity:	900
Quantity Unit:	P
Additional Code 1:	Not reported
Additional Code 2:	Not reported
Additional Code 3:	Not reported
Additional Code 4:	Not reported
Additional Code 5:	Not reported
Shipment Date:	20130227
Creation Date:	8/23/2013 14:28:20
Receipt Date:	20130304
Manifest ID:	005785405FLE
Trans EPA ID:	CAR000183913
Trans Name:	BELSHIRE
Trans 2 EPA ID:	Not reported
Trans 2 Name:	Not reported
TSDf EPA ID:	NVT330010000
Trans Name:	US ECOLOGY NEVADA OPERATIONS
TSDf Alt EPA ID:	Not reported
TSDf Alt Name:	Not reported
Waste Code Description:	181 - Other inorganic solid waste Organics
RCRA Code:	D008
Meth Code:	H132 - Landfill Or Surface Impoundment That Will Be Closed As Landfill(To Include On-Site Treatment And/Or Stabilization)
Quantity Tons:	0.0275

Map ID
Direction
Distance
Elevation

MAP FINDINGS

Site

Database(s)

EDR ID Number
EPA ID Number

FIELD TIME TARGET AND TRAINING (Continued)

S106837900

Waste Quantity: 55
Quantity Unit: P
Additional Code 1: Not reported
Additional Code 2: Not reported
Additional Code 3: Not reported
Additional Code 4: Not reported
Additional Code 5: Not reported

CERS:

Name: FIELD TIME TARGET AND TRAINING
Address: 8230 ELECTRIC AVE
City,State,Zip: STANTON, CA 90680
Site ID: 367119
CERS ID: 10665463
CERS Description: Chemical Storage Facilities

Evaluation:

Eval General Type: Compliance Evaluation Inspection
Eval Date: 03-22-2016
Violations Found: No
Eval Type: Routine done by local agency
Eval Notes: Field Time Target and Training 8230 Electric Ave Stanton Ave 90680 On site to conduct a new generator inspection. Met Forest Meadows (General Manager) with who explained the process and escorted me through the site, gave consent to enter/inspect/take photos. Facility contains: waste exhaust filters containing lead EPA ID # CAR000235747 Number of Employees:9 Documents Available for review: 1. Hazardous waste Manifest/Receipts (keep a copy on site for three years). - Note: A copy must be sent to DTSC. (Department of Toxic Substances Control, P.O. Box 400, Sacramento, CA 95812-0400). Accumulation times Large quantity generator (LQG) (generates > 1,000 Kg. per month of hazardous waste or 275 gallons). LQG's must properly dispose of hazardous waste within 90 days of initial date of waste accumulation. Small quantity generator (SQG) (generates < 1,000 Kg. per month of hazardous waste or 27 to 275 gallons). SQG's may accumulate hazardous waste [Truncated]
Eval Division: Orange County Environmental Health
Eval Program: HW
Eval Source: CERS

Eval General Type: Compliance Evaluation Inspection
Eval Date: 03-22-2016
Violations Found: No
Eval Type: Routine done by local agency
Eval Notes: Field Time Targeting and Training. 8230 Electric Ave Stanton CA 90680 On site to conduct hazardous materials chemical inventory and business emergency plan inspection this date, consent to enter, inspect and take photographs was given by Forest. Facility is required and has been notified on this inspection report date to electronically submit Hazardous Materials Business Emergency Plans and Chemical Inventory Form within 30 days. www.cersbusiness.calepa.ca.gov and requesting a username and password. User guides and tutorials are located on the home page to help you get started The facility has the following hazardous materials that exceed the required disclosure quantities: -- filters containing lead -- Gun Powder -- Lead bullets (if they are brass you do not need to disclose) Note: Please review the maximum amount of each chemical that is onsite. Also review the average daily amount and revise it so that it reflects the amount of each chemical

Map ID
Direction
Distance
Elevation

MAP FINDINGS

Site

Database(s)

EDR ID Number
EPA ID Number

FIELD TIME TARGET AND TRAINING (Continued)

S106837900

that [Truncated]
Eval Division: Orange County Environmental Health
Eval Program: HMRRP
Eval Source: CERS

Eval General Type: Other/Unknown
Eval Date: 04-10-2017
Violations Found: No
Eval Type: Other, not routine, done by local agency
Eval Notes: CERS 2017 - first time HM submittal = 3 HM - Propane/Lead
HW/Nitroglycerin Accepted pending field inspection and validation
Nitroglycerin is listed as used in the manufacture of smokeless
gunpowder manufactured onsite

Eval Division: Orange County Environmental Health
Eval Program: HMRRP
Eval Source: CERS

Eval General Type: Compliance Evaluation Inspection
Eval Date: 06-11-2019
Violations Found: No
Eval Type: Routine done by local agency
Eval Notes: Not reported
Eval Division: Orange County Environmental Health
Eval Program: HW
Eval Source: CERS

Eval General Type: Compliance Evaluation Inspection
Eval Date: 06-11-2019
Violations Found: No
Eval Type: Routine done by local agency
Eval Notes: INSPECTOR COMMENT: On-site for a hazardous materials business plan
inspection. The following hazardous materials were observed on site
over reportable quantities: - Lead Contaminated Water (250 gallons) -
Propane (21 gallons)

Eval Division: Orange County Environmental Health
Eval Program: HMRRP
Eval Source: CERS

Eval General Type: Other/Unknown
Eval Date: 01-24-2018
Violations Found: No
Eval Type: Other, not routine, done by local agency
Eval Notes: Reviewed facility's HMBP on CERS. All submittal elements have been
accepted.

Eval Division: Orange County Environmental Health
Eval Program: HMRRP
Eval Source: CERS

Coordinates:

Site ID: 367119
Facility Name: Field Time Target and Training
Env Int Type Code: HWG
Program ID: 10665463
Coord Name: Not reported
Ref Point Type Desc: Center of a facility or station.
Latitude: 33.803690
Longitude: -117.989120

Map ID
Direction
Distance
Elevation

MAP FINDINGS

Site

Database(s)

EDR ID Number
EPA ID Number

FIELD TIME TARGET AND TRAINING (Continued)

S106837900

Affiliation:

Affiliation Type Desc: Property Owner
Entity Name: Bert Farley
Entity Title: Not reported
Affiliation Address: 8230 Electric Ave
Affiliation City: Stanton
Affiliation State: CA
Affiliation Country: United States
Affiliation Zip: 90680
Affiliation Phone: (714) 677-2481

Affiliation Type Desc: Facility Mailing Address
Entity Name: Mailing Address
Entity Title: Not reported
Affiliation Address: 8230 Electric Ave
Affiliation City: Stanton
Affiliation State: CA
Affiliation Country: Not reported
Affiliation Zip: 90680
Affiliation Phone: Not reported

Affiliation Type Desc: Identification Signer
Entity Name: Forest Meadows
Entity Title: General Manager
Affiliation Address: Not reported
Affiliation City: Not reported
Affiliation State: Not reported
Affiliation Country: Not reported
Affiliation Zip: Not reported
Affiliation Phone: Not reported

Affiliation Type Desc: Operator
Entity Name: Forest Meadows
Entity Title: Not reported
Affiliation Address: Not reported
Affiliation City: Not reported
Affiliation State: Not reported
Affiliation Country: Not reported
Affiliation Zip: Not reported
Affiliation Phone: (760) 272-7393

Affiliation Type Desc: Environmental Contact
Entity Name: Carla Amador
Entity Title: Not reported
Affiliation Address: 8230 Electric Ave
Affiliation City: Stanton
Affiliation State: CA
Affiliation Country: Not reported
Affiliation Zip: 90680
Affiliation Phone: Not reported

Affiliation Type Desc: Legal Owner
Entity Name: Michael Kaplan
Entity Title: Not reported
Affiliation Address: 8230 Electric Ave
Affiliation City: Stanton
Affiliation State: CA

Map ID
Direction
Distance
Elevation

MAP FINDINGS

Site

Database(s)

EDR ID Number
EPA ID Number

FIELD TIME TARGET AND TRAINING (Continued)

S106837900

Affiliation Country: United States
Affiliation Zip: 90680
Affiliation Phone: (714) 677-2481

Affiliation Type Desc: CUPA District
Entity Name: Orange County Env Health
Entity Title: Not reported
Affiliation Address: 1241 East Dyer RoadSuite 120
Affiliation City: Santa Ana
Affiliation State: CA
Affiliation Country: Not reported
Affiliation Zip: 92705-5611
Affiliation Phone: (714) 433-6406

Affiliation Type Desc: Document Preparer
Entity Name: Forest Meadows
Entity Title: Not reported
Affiliation Address: Not reported
Affiliation City: Not reported
Affiliation State: Not reported
Affiliation Country: Not reported
Affiliation Zip: Not reported
Affiliation Phone: Not reported

Affiliation Type Desc: Parent Corporation
Entity Name: Field Time Target and Training
Entity Title: Not reported
Affiliation Address: Not reported
Affiliation City: Not reported
Affiliation State: Not reported
Affiliation Country: Not reported
Affiliation Zip: Not reported
Affiliation Phone: Not reported

HWTS:

Name: FIELD TIME TARGET AND TRAINING
Address: 8230 ELECTRIC AVE
Address 2: Not reported
City,State,Zip: STANTON, CA 906800000
EPA ID: CAR000235747
Inactive Date: Not reported
Create Date: 03/05/2013
Last Act Date: 07/15/2020
Mailing Name: Not reported
Mailing Address: 8230 ELECTRIC AVE
Mailing Address 2: Not reported
Mailing City,State,Zip: STANTON, CA 906800000
Owner Name: FOREST D MEADOWS
Owner Address: 8230 ELECTRIC AVE
Owner Address 2: Not reported
Owner City,State,Zip: STANTON, CA 906800000
Contact Name: FOREST MEADOWS
Contact Address: 8230 ELECTRIC AVE
Contact Address 2: Not reported
City,State,Zip: STANTON, CA 90680

Map ID
Direction
Distance
Elevation

MAP FINDINGS

Site

Database(s)

EDR ID Number
EPA ID Number

FIELD TIME TARGET AND TRAINING (Continued)

S106837900

NAICS:

EPA ID: CAR000235747
Create Date: 2017-03-28 16:27:02.063
NAICS Code: 71399
NAICS Description: All Other Amusement and Recreation Industries
Issued EPA ID Date: 2013-03-05 12:47:29.99300
Inactive Date: Not reported
Facility Name: FIELD TIME TARGET AND TRAINING
Facility Address: 8230 ELECTRIC AVE
Facility Address 2: Not reported
Facility City: STANTON
Facility County: Not reported
Facility State: CA
Facility Zip: 906800000

**AF550 UNITED ELECTRICAL ENTERPR
8032**

**HIST CORTESE S101300100
N/A**

**< 1/8
1 ft. STANTON, CA 90680**

Site 24 of 24 in cluster AF

**Relative:
Lower**

HIST CORTESE:
edr_fname: UNITED ELECTRICAL ENTERPR
edr_fadd1: 8032
City,State,Zip: STANTON, CA 90680
Region: CORTESE
Facility County Code: 30
Reg By: LTNKA
Reg Id: 083000743T

**Actual:
67 ft.**

**C551 ESTHER SY DMD
NNW 10468 BEACH BLVD
< 1/8 STANTON, CA 90680
0.004 mi.
19 ft. Site 4 of 4 in cluster C**

**RCRA NonGen / NLR 1024794949
CAL000157610**

**Relative:
Higher**

RCRA NonGen / NLR:
Date Form Received by Agency: 1996-06-17 00:00:00.0
Handler Name: ESTHER SY DMD
Handler Address: 10468 BEACH BLVD
Handler City,State,Zip: STANTON, CA 90680-1609
EPA ID: CAL000157610
Contact Name: WELLINGTON SY-MGR
Contact Address: 10468 BEACH BLVD
Contact City,State,Zip: STANTON, CA 90680-0000
Contact Telephone: 714-995-5995
Contact Fax: 714-995-1364
Contact Email: SY.WELLINGTON@GMAIL.COM
Contact Title: Not reported
EPA Region: 09
Land Type: Not reported
Federal Waste Generator Description: Not a generator, verified
Non-Notifier: Not reported
Biennial Report Cycle: Not reported
Accessibility: Not reported

**Actual:
71 ft.**

Map ID
Direction
Distance
Elevation

MAP FINDINGS

Site

Database(s)

EDR ID Number
EPA ID Number

ESTHER SY DMD (Continued)

1024794949

Active Site Indicator:	Handler Activities
State District Owner:	Not reported
State District:	Not reported
Mailing Address:	10468 BEACH BLVD
Mailing City,State,Zip:	STANTON, CA 90680-1609
Owner Name:	ESTHER SY DMD
Owner Type:	Other
Operator Name:	WELLINGTON SY-MGR
Operator Type:	Other
Short-Term Generator Activity:	No
Importer Activity:	No
Mixed Waste Generator:	No
Transporter Activity:	No
Transfer Facility Activity:	No
Recycler Activity with Storage:	No
Small Quantity On-Site Burner Exemption:	No
Smelting Melting and Refining Furnace Exemption:	No
Underground Injection Control:	No
Off-Site Waste Receipt:	No
Universal Waste Indicator:	Yes
Universal Waste Destination Facility:	Yes
Federal Universal Waste:	No
Active Site Fed-Reg Treatment Storage and Disposal Facility:	Not reported
Active Site Converter Treatment storage and Disposal Facility:	Not reported
Active Site State-Reg Treatment Storage and Disposal Facility:	Not reported
Active Site State-Reg Handler:	---
Federal Facility Indicator:	Not reported
Hazardous Secondary Material Indicator:	N
Sub-Part K Indicator:	Not reported
Commercial TSD Indicator:	No
Treatment Storage and Disposal Type:	Not reported
2018 GPRA Permit Baseline:	Not on the Baseline
2018 GPRA Renewals Baseline:	Not on the Baseline
Permit Renewals Workload Universe:	Not reported
Permit Workload Universe:	Not reported
Permit Progress Universe:	Not reported
Post-Closure Workload Universe:	Not reported
Closure Workload Universe:	Not reported
202 GPRA Corrective Action Baseline:	No
Corrective Action Workload Universe:	No
Subject to Corrective Action Universe:	No
Non-TSDFs Where RCRA CA has Been Imposed Universe:	No
TSDFs Potentially Subject to CA Under 3004 (u)/(v) Universe:	No
TSDFs Only Subject to CA under Discretionary Auth Universe:	No
Corrective Action Priority Ranking:	No NCAPS ranking
Environmental Control Indicator:	No
Institutional Control Indicator:	No
Human Exposure Controls Indicator:	N/A
Groundwater Controls Indicator:	N/A
Operating TSDF Universe:	Not reported
Full Enforcement Universe:	Not reported
Significant Non-Complier Universe:	No
Unaddressed Significant Non-Complier Universe:	No
Addressed Significant Non-Complier Universe:	No
Significant Non-Complier With a Compliance Schedule Universe:	No
Financial Assurance Required:	Not reported
Handler Date of Last Change:	2018-09-05 15:43:30.0

Map ID
Direction
Distance
Elevation

MAP FINDINGS

Site

Database(s)

EDR ID Number
EPA ID Number

ESTHER SY DMD (Continued)

1024794949

Recognized Trader-Importer:	No
Recognized Trader-Exporter:	No
Importer of Spent Lead Acid Batteries:	No
Exporter of Spent Lead Acid Batteries:	No
Recycler Activity Without Storage:	No
Manifest Broker:	No
Sub-Part P Indicator:	No

Handler - Owner Operator:

Owner/Operator Indicator:	Operator
Owner/Operator Name:	WELLINGTON SY-MGR
Legal Status:	Other
Date Became Current:	Not reported
Date Ended Current:	Not reported
Owner/Operator Address:	10468 BEACH BLVD
Owner/Operator City,State,Zip:	STANTON, CA 90680-0000
Owner/Operator Telephone:	714-995-5995
Owner/Operator Telephone Ext:	Not reported
Owner/Operator Fax:	Not reported
Owner/Operator Email:	Not reported

Owner/Operator Indicator:	Owner
Owner/Operator Name:	ESTHER SY DMD
Legal Status:	Other
Date Became Current:	Not reported
Date Ended Current:	Not reported
Owner/Operator Address:	10468 BEACH BLVD
Owner/Operator City,State,Zip:	STANTON, CA 90680-1609
Owner/Operator Telephone:	714-995-5995
Owner/Operator Telephone Ext:	Not reported
Owner/Operator Fax:	Not reported
Owner/Operator Email:	Not reported

Historic Generators:

Receive Date:	1996-06-17 00:00:00.0
Handler Name:	ESTHER SY DMD
Federal Waste Generator Description:	Not a generator, verified
State District Owner:	Not reported
Large Quantity Handler of Universal Waste:	No
Recognized Trader Importer:	No
Recognized Trader Exporter:	No
Spent Lead Acid Battery Importer:	No
Spent Lead Acid Battery Exporter:	No
Current Record:	Yes
Non Storage Recycler Activity:	Not reported
Electronic Manifest Broker:	Not reported

List of NAICS Codes and Descriptions:

NAICS Code:	56299
NAICS Description:	ALL OTHER WASTE MANAGEMENT SERVICES

Facility Has Received Notices of Violations:

Violations:	No Violations Found
-------------	---------------------

Map ID
Direction
Distance
Elevation

MAP FINDINGS

Site

Database(s)

EDR ID Number
EPA ID Number

ESTHER SY DMD (Continued)

1024794949

Evaluation Action Summary:
Evaluations:

No Evaluations Found

552
SSW
< 1/8
0.009 mi.
49 ft.

HOMMERS UNION SERVICE STATION
11002 BEACH
STANTON, CA 90680

EDR Hist Auto

1020671406
N/A

Relative:
Lower

EDR Hist Auto

Actual:
64 ft.

Year: Name:
1971 HOMMERS UNION SERVICE STATION

Type:
Gasoline Service Stations

AK553
SSW
< 1/8
0.017 mi.
88 ft.

BRIGHT NOW DENTAL A DENTAL OFFICE OF SAHAWNEH DENT
11001 BEACH BLVD
STANTON, CA 90680

RCRA NonGen / NLR

1024828749
CAL000360932

Site 1 of 2 in cluster AK

Relative:
Lower

RCRA NonGen / NLR:

Actual:
64 ft.

Date Form Received by Agency: 2011-02-10 00:00:00.0
Handler Name: BRIGHT NOW DENTAL A DENTAL OFFICE OF SAHAWNEH DENTAL CORP
Handler Address: 11001 BEACH BLVD
Handler City,State,Zip: STANTON, CA 90680
EPA ID: CAL000360932
Contact Name: JOYCE NEWMAN
Contact Address: 100 SPECTRUM CENTER DR., STE. 1500
Contact City,State,Zip: IRVINE, CA 92618
Contact Telephone: 714-428-1213
Contact Fax: Not reported
Contact Email: JOYCE.NEWMAN@SMILEBRANDS.COM
Contact Title: Not reported
EPA Region: 09
Land Type: Not reported
Federal Waste Generator Description: Not a generator, verified
Non-Notifier: Not reported
Biennial Report Cycle: Not reported
Accessibility: Not reported
Active Site Indicator: Handler Activities
State District Owner: Not reported
State District: Not reported
Mailing Address: 100 SPECTRUM CENTER DR STE 1500
Mailing City,State,Zip: IRVINE, CA 92618-4935
Owner Name: SAHAWNEH DENTAL CORPORATION
Owner Type: Other
Operator Name: JOYCE NEWMAN
Operator Type: Other
Short-Term Generator Activity: No
Importer Activity: No
Mixed Waste Generator: No
Transporter Activity: No
Transfer Facility Activity: No
Recycler Activity with Storage: No
Small Quantity On-Site Burner Exemption: No

Map ID
Direction
Distance
Elevation

MAP FINDINGS

Site

Database(s)

EDR ID Number
EPA ID Number

BRIGHT NOW DENTAL A DENTAL OFFICE OF SAHAWNEH DENTAL CORP (Continued)

1024828749

Smelting Melting and Refining Furnace Exemption:	No
Underground Injection Control:	No
Off-Site Waste Receipt:	No
Universal Waste Indicator:	Yes
Universal Waste Destination Facility:	Yes
Federal Universal Waste:	No
Active Site Fed-Reg Treatment Storage and Disposal Facility:	Not reported
Active Site Converter Treatment storage and Disposal Facility:	Not reported
Active Site State-Reg Treatment Storage and Disposal Facility:	Not reported
Active Site State-Reg Handler:	---
Federal Facility Indicator:	Not reported
Hazardous Secondary Material Indicator:	N
Sub-Part K Indicator:	Not reported
Commercial TSD Indicator:	No
Treatment Storage and Disposal Type:	Not reported
2018 GPRA Permit Baseline:	Not on the Baseline
2018 GPRA Renewals Baseline:	Not on the Baseline
Permit Renewals Workload Universe:	Not reported
Permit Workload Universe:	Not reported
Permit Progress Universe:	Not reported
Post-Closure Workload Universe:	Not reported
Closure Workload Universe:	Not reported
202 GPRA Corrective Action Baseline:	No
Corrective Action Workload Universe:	No
Subject to Corrective Action Universe:	No
Non-TSDFs Where RCRA CA has Been Imposed Universe:	No
TSDFs Potentially Subject to CA Under 3004 (u)/(v) Universe:	No
TSDFs Only Subject to CA under Discretionary Auth Universe:	No
Corrective Action Priority Ranking:	No NCAPS ranking
Environmental Control Indicator:	No
Institutional Control Indicator:	No
Human Exposure Controls Indicator:	N/A
Groundwater Controls Indicator:	N/A
Operating TSDF Universe:	Not reported
Full Enforcement Universe:	Not reported
Significant Non-Complier Universe:	No
Unaddressed Significant Non-Complier Universe:	No
Addressed Significant Non-Complier Universe:	No
Significant Non-Complier With a Compliance Schedule Universe:	No
Financial Assurance Required:	Not reported
Handler Date of Last Change:	2018-09-05 20:34:02.0
Recognized Trader-Importer:	No
Recognized Trader-Exporter:	No
Importer of Spent Lead Acid Batteries:	No
Exporter of Spent Lead Acid Batteries:	No
Recycler Activity Without Storage:	No
Manifest Broker:	No
Sub-Part P Indicator:	No

Handler - Owner Operator:

Owner/Operator Indicator:	Owner
Owner/Operator Name:	SAHAWNEH DENTAL CORPORATION
Legal Status:	Other
Date Became Current:	Not reported
Date Ended Current:	Not reported
Owner/Operator Address:	100 SPECTRUM CENTER DR STE 1500

Map ID
Direction
Distance
Elevation

MAP FINDINGS

Site

Database(s)

EDR ID Number
EPA ID Number

BRIGHT NOW DENTAL A DENTAL OFFICE OF SAHAWNEH DENTAL CORP (Continued)

1024828749

Owner/Operator City,State,Zip: IRVINE, CA 92618-4935
Owner/Operator Telephone: 714-668-1300
Owner/Operator Telephone Ext: Not reported
Owner/Operator Fax: Not reported
Owner/Operator Email: Not reported

Owner/Operator Indicator: Operator
Owner/Operator Name: JOYCE NEWMAN
Legal Status: Other
Date Became Current: Not reported
Date Ended Current: Not reported
Owner/Operator Address: 100 SPECTRUM CENTER DR., STE. 1500
Owner/Operator City,State,Zip: IRVINE, CA 92618
Owner/Operator Telephone: 714-428-1213
Owner/Operator Telephone Ext: Not reported
Owner/Operator Fax: Not reported
Owner/Operator Email: Not reported

Historic Generators:

Receive Date: 2011-02-10 00:00:00.0
Handler Name: BRIGHT NOW DENTAL A DENTAL OFFICE OF SAHAWNEH DENTAL CORP
Federal Waste Generator Description: Not a generator, verified
State District Owner: Not reported
Large Quantity Handler of Universal Waste: No
Recognized Trader Importer: No
Recognized Trader Exporter: No
Spent Lead Acid Battery Importer: No
Spent Lead Acid Battery Exporter: No
Current Record: Yes
Non Storage Recycler Activity: Not reported
Electronic Manifest Broker: Not reported

List of NAICS Codes and Descriptions:

NAICS Code: 62121
NAICS Description: OFFICES OF DENTISTS

Facility Has Received Notices of Violations:

Violations: No Violations Found

Evaluation Action Summary:

Evaluations: No Evaluations Found

AK554
SSW
< 1/8
0.017 mi.
88 ft.

SCHRADER STEPHAN
11001 BEACH BLVD
STANTON, CA 90680

Site 2 of 2 in cluster AK

Relative:
Lower

EDR Hist Auto

Actual:
64 ft.

Year: Name:
1969 SCHRADER STEPHAN

Type:
Gasoline Service Stations

EDR Hist Auto 1020729124
N/A

Map ID
Direction
Distance
Elevation

MAP FINDINGS

EDR ID Number
EPA ID Number

555
WSW
< 1/8
0.019 mi.
102 ft.

TONY TRAN
10840 ROSE ST
STANTON, CA 90680

RCRA NonGen / NLR

1026469843
CAC003075338

Relative:
Lower

Actual:
66 ft.

RCRA NonGen / NLR:

Date Form Received by Agency:

2020-07-17 00:00:00.0

Handler Name:

TONY TRAN

Handler Address:

10840 ROSE ST

Handler City,State,Zip:

STANTON, CA 90680

EPA ID:

CAC003075338

Contact Name:

TONY TRAN

Contact Address:

20942 CRESTVIEW LN

Contact City,State,Zip:

HUNTINGTON BEACH, CA 92646

Contact Telephone:

714-837-1296

Contact Fax:

Not reported

Contact Email:

AMARTINO@VIKINGENVIRO.COM

Contact Title:

Not reported

EPA Region:

09

Land Type:

Not reported

Federal Waste Generator Description:

Not a generator, verified

Non-Notifier:

Not reported

Biennial Report Cycle:

Not reported

Accessibility:

Not reported

Active Site Indicator:

Not reported

State District Owner:

Not reported

State District:

Not reported

Mailing Address:

20942 CRESTVIEW LN

Mailing City,State,Zip:

HUNTINGTON BEACH, CA 92646

Owner Name:

TONY TRAN

Owner Type:

Other

Operator Name:

TONY TRAN

Operator Type:

Other

Short-Term Generator Activity:

No

Importer Activity:

No

Mixed Waste Generator:

No

Transporter Activity:

No

Transfer Facility Activity:

No

Recycler Activity with Storage:

No

Small Quantity On-Site Burner Exemption:

No

Smelting Melting and Refining Furnace Exemption:

No

Underground Injection Control:

No

Off-Site Waste Receipt:

No

Universal Waste Indicator:

No

Universal Waste Destination Facility:

No

Federal Universal Waste:

No

Active Site Fed-Reg Treatment Storage and Disposal Facility:

Not reported

Active Site Converter Treatment storage and Disposal Facility:

Not reported

Active Site State-Reg Treatment Storage and Disposal Facility:

Not reported

Active Site State-Reg Handler:

Federal Facility Indicator:

Not reported

Hazardous Secondary Material Indicator:

N

Sub-Part K Indicator:

Not reported

Commercial TSD Indicator:

No

Treatment Storage and Disposal Type:

Not reported

2018 GPRA Permit Baseline:

Not on the Baseline

2018 GPRA Renewals Baseline:

Not on the Baseline

Permit Renewals Workload Universe:

Not reported

Map ID
Direction
Distance
Elevation

MAP FINDINGS

Site

Database(s)

EDR ID Number
EPA ID Number

TONY TRAN (Continued)

1026469843

Permit Workload Universe:	Not reported
Permit Progress Universe:	Not reported
Post-Closure Workload Universe:	Not reported
Closure Workload Universe:	Not reported
202 GPRA Corrective Action Baseline:	No
Corrective Action Workload Universe:	No
Subject to Corrective Action Universe:	No
Non-TSDFs Where RCRA CA has Been Imposed Universe:	No
TSDFs Potentially Subject to CA Under 3004 (u)/(v) Universe:	No
TSDFs Only Subject to CA under Discretionary Auth Universe:	No
Corrective Action Priority Ranking:	No NCAPS ranking
Environmental Control Indicator:	No
Institutional Control Indicator:	No
Human Exposure Controls Indicator:	N/A
Groundwater Controls Indicator:	N/A
Operating TSDF Universe:	Not reported
Full Enforcement Universe:	Not reported
Significant Non-Complier Universe:	No
Unaddressed Significant Non-Complier Universe:	No
Addressed Significant Non-Complier Universe:	No
Significant Non-Complier With a Compliance Schedule Universe:	No
Financial Assurance Required:	Not reported
Handler Date of Last Change:	2020-08-14 15:09:15.0
Recognized Trader-Importer:	No
Recognized Trader-Exporter:	No
Importer of Spent Lead Acid Batteries:	No
Exporter of Spent Lead Acid Batteries:	No
Recycler Activity Without Storage:	No
Manifest Broker:	No
Sub-Part P Indicator:	No

Handler - Owner Operator:

Owner/Operator Indicator:	Operator
Owner/Operator Name:	TONY TRAN
Legal Status:	Other
Date Became Current:	Not reported
Date Ended Current:	Not reported
Owner/Operator Address:	20942 CRESTVIEW LN
Owner/Operator City,State,Zip:	HUNTINGTON BEACH, CA 92646
Owner/Operator Telephone:	714-837-1296
Owner/Operator Telephone Ext:	Not reported
Owner/Operator Fax:	Not reported
Owner/Operator Email:	Not reported

Owner/Operator Indicator:	Owner
Owner/Operator Name:	TONY TRAN
Legal Status:	Other
Date Became Current:	Not reported
Date Ended Current:	Not reported
Owner/Operator Address:	20942 CRESTVIEW LN
Owner/Operator City,State,Zip:	HUNTINGTON BEACH, CA 92646
Owner/Operator Telephone:	714-837-1296
Owner/Operator Telephone Ext:	Not reported
Owner/Operator Fax:	Not reported
Owner/Operator Email:	Not reported

Map ID
Direction
Distance
Elevation

MAP FINDINGS

Site

Database(s)

EDR ID Number
EPA ID Number

TONY TRAN (Continued)

1026469843

Historic Generators:

Receive Date:	2020-07-17 00:00:00.0
Handler Name:	TONY TRAN
Federal Waste Generator Description:	Not a generator, verified
State District Owner:	Not reported
Large Quantity Handler of Universal Waste:	No
Recognized Trader Importer:	No
Recognized Trader Exporter:	No
Spent Lead Acid Battery Importer:	No
Spent Lead Acid Battery Exporter:	No
Current Record:	Yes
Non Storage Recycler Activity:	Not reported
Electronic Manifest Broker:	Not reported

List of NAICS Codes and Descriptions:

NAICS Code:	56299
NAICS Description:	ALL OTHER WASTE MANAGEMENT SERVICES

Facility Has Received Notices of Violations:

Violations:	No Violations Found
-------------	---------------------

Evaluation Action Summary:

Evaluations:	No Evaluations Found
--------------	----------------------

AL556
NNW
< 1/8
0.024 mi.
128 ft.
7 - ELEVEN FOOD STORES 24559
10499 BEACH BLVD
STANTON, CA 90680
Site 1 of 7 in cluster AL

UST **U003782926**
N/A

Relative: Higher	UST:	
	Name:	7 - ELEVEN FOOD STORES 24559
Actual: 70 ft.	Address:	10499 BEACH BLVD
	City,State,Zip:	STANTON, CA 90680
	Facility ID:	4572
	Permitting Agency:	ORANGE COUNTY
	Latitude:	33.811813
	Longitude:	-117.992268

AL557
NNW
< 1/8
0.024 mi.
128 ft.
7-ELEVEN STATION #24559
10499 BEACH BLVD
STANTON, CA 90680
Site 2 of 7 in cluster AL

LUST **S105696246**
N/A

Relative: Higher	LUST REG 8:	
	Name:	7-ELEVEN STATION #24559
Actual: 70 ft.	Address:	10499 BEACH BLVD
	City:	STANTON
	Region:	8
	County:	Orange
	Regional Board:	Santa Ana Region
	Facility Status:	Pollution Characterization

Map ID
Direction
Distance
Elevation

MAP FINDINGS

Site

Database(s)

EDR ID Number
EPA ID Number

7-ELEVEN STATION #24559 (Continued)

S105696246

Case Number:	Not reported
Local Case Num:	02UT004
Case Type:	Other ground water affected
Substance:	Gasoline
Qty Leaked:	0
Abate Method:	Not reported
Cross Street:	Not reported
Enf Type:	WAR
Funding:	Not reported
How Discovered:	UM
How Stopped:	Other Means
Leak Cause:	Unknown
Leak Source:	Unknown
Global ID:	T0605996673
How Stopped Date:	9/9/9999
Enter Date:	Not reported
Date Confirmation of Leak Began:	Not reported
Date Preliminary Assessment Began:	6/15/2002
Discover Date:	10/2/2001
Enforcement Date:	Not reported
Close Date:	Not reported
Date Prelim Assessment Workplan Submitted:	5/20/2002
Date Pollution Characterization Began:	5/5/2003
Date Remediation Plan Submitted:	Not reported
Date Remedial Action Underway:	Not reported
Date Post Remedial Action Monitoring:	Not reported
Enter Date:	Not reported
GW Qualifies:	=
Soil Qualifies:	=
Operator:	Not reported
Facility Contact:	Not reported
Interim:	Not reported
Oversite Program:	LUST
Latitude:	0
Longitude:	0
MTBE Date:	3/17/2004
Max MTBE GW:	80000
MTBE Concentration:	0
Max MTBE Soil:	1.6
MTBE Fuel:	1
MTBE Tested:	MTBE Detected. Site tested for MTBE & MTBE detected
MTBE Class:	*
Staff:	CAB
Staff Initials:	SK
Lead Agency:	Local Agency
Local Agency:	30000L
Hydr Basin #:	Not reported
Beneficial:	MUN
Priority:	Not reported
Cleanup Fund Id:	Not reported
Work Suspended:	Not reported
Summary:	Not reported

Map ID
Direction
Distance
Elevation

MAP FINDINGS

EDR ID Number
EPA ID Number

AL558
NNW
< 1/8
0.024 mi.
128 ft.

7-ELEVEN
10499 BEACH
STANTON, CA 90680

Site 3 of 7 in cluster AL

UST U004316444
N/A

Relative:
Higher

Actual:
70 ft.

ORANGE CO. UST:
Name: 7-ELEVEN
Address: 10499 BEACH
City,State,Zip: STANTON 90680
Facility ID: FA24077

AL559
NNW
< 1/8
0.024 mi.
128 ft.

7-ELEVEN STORE #24559 (2112)
10499 BEACH BLVD
STANTON, CA 90680

Site 4 of 7 in cluster AL

LUST 1000282074
HIST UST N/A
Cortese
CERS

Relative:
Higher

Actual:
70 ft.

LUST:
Name: 7-ELEVEN STATION #24559
Address: 10499 BEACH
City,State,Zip: STANTON, CA 90680
Lead Agency: ORANGE COUNTY LOP
Case Type: LUST Cleanup Site
Geo Track: http://geotracker.waterboards.ca.gov/profile_report.asp?global_id=T0605996673
Global Id: T0605996673
Latitude: 33.810428
Longitude: -117.993569
Status: Completed - Case Closed
Status Date: 02/17/2016
Case Worker: SR
RB Case Number: Not reported
Local Agency: ORANGE COUNTY LOP
File Location: Local Agency Warehouse
Local Case Number: 02UT004
Potential Media Affect: Aquifer used for drinking water supply, Soil
Potential Contaminants of Concern: Diesel, MTBE / TBA / Other Fuel Oxygenates, Gasoline
Site History: Please refer to recent Site Documents or Monitoring Reports in GeoTracker for site history. Orange County is not responsible for the accuracy of any professional interpretations provided in reports submitted by consultants for the responsible party.

LUST:
Global Id: T0605996673
Contact Type: Regional Board Caseworker
Contact Name: CARL BERNHARDT
Organization Name: SANTA ANA RWQCB (REGION 8)
Address: 3737 MAIN STREET, SUITE 500
City: RIVERSIDE
Email: carl.bernhardt@waterboards.ca.gov
Phone Number: 9517824495

Global Id: T0605996673
Contact Type: Local Agency Caseworker
Contact Name: SHYAMALA RAJAGOPAL
Organization Name: ORANGE COUNTY LOP
Address: 1241 E. DYER ROAD SUITE 120
City: SANTA ANA
Email: srajagopal@ochca.com
Phone Number: 7144336262

Map ID
Direction
Distance
Elevation

MAP FINDINGS

Site

Database(s)

EDR ID Number
EPA ID Number

7-ELEVEN STORE #24559 (2112) (Continued)

1000282074

LUST:

Global Id:	T0605996673
Action Type:	ENFORCEMENT
Date:	07/14/2009
Action:	File review
Global Id:	T0605996673
Action Type:	ENFORCEMENT
Date:	01/04/2013
Action:	File review
Global Id:	T0605996673
Action Type:	ENFORCEMENT
Date:	02/11/2013
Action:	File review
Global Id:	T0605996673
Action Type:	ENFORCEMENT
Date:	02/16/2016
Action:	File Review - Closure
Global Id:	T0605996673
Action Type:	ENFORCEMENT
Date:	02/10/2016
Action:	File Review - Closure
Global Id:	T0605996673
Action Type:	ENFORCEMENT
Date:	08/22/2014
Action:	Notification - Public Notice of Case Closure
Global Id:	T0605996673
Action Type:	ENFORCEMENT
Date:	08/12/2014
Action:	Technical Correspondence / Assistance / Other
Global Id:	T0605996673
Action Type:	ENFORCEMENT
Date:	01/09/2015
Action:	Notification - Preclosure
Global Id:	T0605996673
Action Type:	ENFORCEMENT
Date:	08/22/2014
Action:	Notification - Public Participation Document
Global Id:	T0605996673
Action Type:	ENFORCEMENT
Date:	08/22/2014
Action:	Staff Letter
Global Id:	T0605996673
Action Type:	ENFORCEMENT
Date:	08/22/2014
Action:	Staff Letter
Global Id:	T0605996673

Map ID
Direction
Distance
Elevation

MAP FINDINGS

Site

Database(s)

EDR ID Number
EPA ID Number

7-ELEVEN STORE #24559 (2112) (Continued)

1000282074

Action Type:	ENFORCEMENT
Date:	06/20/2014
Action:	File Review - Closure
Global Id:	T0605996673
Action Type:	ENFORCEMENT
Date:	02/05/2016
Action:	File review
Global Id:	T0605996673
Action Type:	ENFORCEMENT
Date:	02/01/2016
Action:	File Review - Closure
Global Id:	T0605996673
Action Type:	Other
Date:	10/02/2001
Action:	Leak Discovery
Global Id:	T0605996673
Action Type:	RESPONSE
Date:	12/02/2004
Action:	Other Workplan
Global Id:	T0605996673
Action Type:	RESPONSE
Date:	07/18/2005
Action:	Soil and Water Investigation Report
Global Id:	T0605996673
Action Type:	RESPONSE
Date:	03/21/2005
Action:	Other Report / Document
Global Id:	T0605996673
Action Type:	RESPONSE
Date:	08/18/2005
Action:	Corrective Action Plan / Remedial Action Plan
Global Id:	T0605996673
Action Type:	RESPONSE
Date:	12/30/2005
Action:	Corrective Action Plan / Remedial Action Plan
Global Id:	T0605996673
Action Type:	RESPONSE
Date:	02/15/2006
Action:	Corrective Action Plan / Remedial Action Plan
Global Id:	T0605996673
Action Type:	RESPONSE
Date:	08/31/2006
Action:	Well Installation Report
Global Id:	T0605996673
Action Type:	RESPONSE
Date:	12/03/2007

Map ID
Direction
Distance
Elevation

MAP FINDINGS

Site

Database(s)

EDR ID Number
EPA ID Number

7-ELEVEN STORE #24559 (2112) (Continued)

1000282074

Action:	Soil and Water Investigation Report
Global Id:	T0605996673
Action Type:	RESPONSE
Date:	02/17/2004
Action:	Soil and Water Investigation Report
Global Id:	T0605996673
Action Type:	RESPONSE
Date:	08/31/2004
Action:	Soil and Water Investigation Workplan
Global Id:	T0605996673
Action Type:	ENFORCEMENT
Date:	01/29/2009
Action:	Staff Letter
Global Id:	T0605996673
Action Type:	ENFORCEMENT
Date:	02/02/2016
Action:	Site Visit / Inspection / Sampling
Global Id:	T0605996673
Action Type:	REMEDIATION
Date:	03/19/2012
Action:	In Situ Physical/Chemical Treatment (other than SVE)
Global Id:	T0605996673
Action Type:	REMEDIATION
Date:	02/08/2005
Action:	In Situ Physical/Chemical Treatment (other than SVE)
Global Id:	T0605996673
Action Type:	RESPONSE
Date:	02/22/2002
Action:	Other Report / Document
Global Id:	T0605996673
Action Type:	RESPONSE
Date:	06/10/2003
Action:	Other Workplan
Global Id:	T0605996673
Action Type:	RESPONSE
Date:	08/25/2003
Action:	Soil and Water Investigation Report
Global Id:	T0605996673
Action Type:	RESPONSE
Date:	04/07/2004
Action:	CAP/RAP - Feasibility Study Report
Global Id:	T0605996673
Action Type:	RESPONSE
Date:	07/28/2004
Action:	Soil and Water Investigation Workplan

Map ID
Direction
Distance
Elevation

MAP FINDINGS

Site

Database(s)

EDR ID Number
EPA ID Number

7-ELEVEN STORE #24559 (2112) (Continued)

1000282074

Global Id:	T0605996673
Action Type:	RESPONSE
Date:	10/29/2004
Action:	Other Report / Document
Global Id:	T0605996673
Action Type:	RESPONSE
Date:	03/10/2005
Action:	CAP/RAP - Feasibility Study Report
Global Id:	T0605996673
Action Type:	ENFORCEMENT
Date:	03/09/2005
Action:	Staff Letter
Global Id:	T0605996673
Action Type:	ENFORCEMENT
Date:	01/10/2006
Action:	Staff Letter
Global Id:	T0605996673
Action Type:	ENFORCEMENT
Date:	10/19/2005
Action:	Staff Letter
Global Id:	T0605996673
Action Type:	ENFORCEMENT
Date:	08/17/2004
Action:	Warning Letter
Global Id:	T0605996673
Action Type:	ENFORCEMENT
Date:	01/21/2009
Action:	File review
Global Id:	T0605996673
Action Type:	ENFORCEMENT
Date:	07/24/2008
Action:	Staff Letter
Global Id:	T0605996673
Action Type:	ENFORCEMENT
Date:	07/10/2009
Action:	Staff Letter
Global Id:	T0605996673
Action Type:	ENFORCEMENT
Date:	10/29/2009
Action:	Staff Letter
Global Id:	T0605996673
Action Type:	ENFORCEMENT
Date:	12/14/2010
Action:	Staff Letter
Global Id:	T0605996673
Action Type:	ENFORCEMENT

Map ID
Direction
Distance
Elevation

MAP FINDINGS

Site

Database(s)

EDR ID Number
EPA ID Number

7-ELEVEN STORE #24559 (2112) (Continued)

1000282074

Date:	05/16/2011
Action:	Staff Letter
Global Id:	T0605996673
Action Type:	ENFORCEMENT
Date:	02/17/2016
Action:	Closure/No Further Action Letter
Global Id:	T0605996673
Action Type:	ENFORCEMENT
Date:	06/02/2003
Action:	Staff Letter
Global Id:	T0605996673
Action Type:	ENFORCEMENT
Date:	08/06/2003
Action:	Staff Letter
Global Id:	T0605996673
Action Type:	ENFORCEMENT
Date:	05/24/2006
Action:	Staff Letter
Global Id:	T0605996673
Action Type:	ENFORCEMENT
Date:	10/22/2007
Action:	Staff Letter
Global Id:	T0605996673
Action Type:	ENFORCEMENT
Date:	07/07/2004
Action:	Staff Letter
Global Id:	T0605996673
Action Type:	ENFORCEMENT
Date:	02/18/2005
Action:	Staff Letter
Global Id:	T0605996673
Action Type:	ENFORCEMENT
Date:	08/17/2004
Action:	Staff Letter
Global Id:	T0605996673
Action Type:	ENFORCEMENT
Date:	09/13/2005
Action:	Staff Letter
Global Id:	T0605996673
Action Type:	ENFORCEMENT
Date:	09/17/2007
Action:	Staff Letter
Global Id:	T0605996673
Action Type:	ENFORCEMENT
Date:	03/10/2008
Action:	Staff Letter

Map ID
Direction
Distance
Elevation

MAP FINDINGS

Site

Database(s)

EDR ID Number
EPA ID Number

7-ELEVEN STORE #24559 (2112) (Continued)

1000282074

Global Id:	T0605996673
Action Type:	ENFORCEMENT
Date:	05/02/2005
Action:	Staff Letter
Global Id:	T0605996673
Action Type:	ENFORCEMENT
Date:	12/13/2011
Action:	Notification - Public Notice of ROD/RAP/CAP
Global Id:	T0605996673
Action Type:	ENFORCEMENT
Date:	01/03/2012
Action:	File review
Global Id:	T0605996673
Action Type:	ENFORCEMENT
Date:	01/11/2012
Action:	Staff Letter
Global Id:	T0605996673
Action Type:	ENFORCEMENT
Date:	01/27/2012
Action:	File review
Global Id:	T0605996673
Action Type:	ENFORCEMENT
Date:	04/20/2012
Action:	File review
Global Id:	T0605996673
Action Type:	ENFORCEMENT
Date:	01/26/2012
Action:	File review
Global Id:	T0605996673
Action Type:	ENFORCEMENT
Date:	04/12/2011
Action:	File review
Global Id:	T0605996673
Action Type:	ENFORCEMENT
Date:	12/19/2011
Action:	File review
Global Id:	T0605996673
Action Type:	ENFORCEMENT
Date:	05/01/2012
Action:	File review
Global Id:	T0605996673
Action Type:	ENFORCEMENT
Date:	04/19/2012
Action:	File review
Global Id:	T0605996673
Action Type:	ENFORCEMENT

Map ID
Direction
Distance
Elevation

MAP FINDINGS

Site

Database(s)

EDR ID Number
EPA ID Number

7-ELEVEN STORE #24559 (2112) (Continued)

1000282074

Date:	07/26/2012
Action:	File review
Global Id:	T0605996673
Action Type:	ENFORCEMENT
Date:	10/09/2012
Action:	File review
Global Id:	T0605996673
Action Type:	ENFORCEMENT
Date:	05/02/2013
Action:	File review
Global Id:	T0605996673
Action Type:	ENFORCEMENT
Date:	05/02/2013
Action:	Staff Letter
Global Id:	T0605996673
Action Type:	ENFORCEMENT
Date:	01/26/2011
Action:	File review
Global Id:	T0605996673
Action Type:	ENFORCEMENT
Date:	10/18/2011
Action:	Staff Letter
Global Id:	T0605996673
Action Type:	ENFORCEMENT
Date:	10/18/2011
Action:	File review
Global Id:	T0605996673
Action Type:	ENFORCEMENT
Date:	08/19/2010
Action:	Staff Letter
Global Id:	T0605996673
Action Type:	ENFORCEMENT
Date:	08/10/2010
Action:	File review
Global Id:	T0605996673
Action Type:	ENFORCEMENT
Date:	07/20/2010
Action:	File review
Global Id:	T0605996673
Action Type:	ENFORCEMENT
Date:	07/20/2010
Action:	Staff Letter
Global Id:	T0605996673
Action Type:	ENFORCEMENT
Date:	07/07/2011
Action:	File review

Map ID
Direction
Distance
Elevation

MAP FINDINGS

Site

Database(s)

EDR ID Number
EPA ID Number

7-ELEVEN STORE #24559 (2112) (Continued)

1000282074

Global Id:	T0605996673
Action Type:	ENFORCEMENT
Date:	10/04/2011
Action:	File review
Global Id:	T0605996673
Action Type:	ENFORCEMENT
Date:	04/11/2011
Action:	File review
Global Id:	T0605996673
Action Type:	RESPONSE
Date:	10/24/2014
Action:	Correspondence - Regulator Responded
Global Id:	T0605996673
Action Type:	ENFORCEMENT
Date:	02/17/2016
Action:	File Review - Closure
Global Id:	T0605996673
Action Type:	ENFORCEMENT
Date:	02/11/2016
Action:	File Review - Closure
Global Id:	T0605996673
Action Type:	REMEDIATION
Date:	08/29/2006
Action:	In Situ Physical/Chemical Treatment (other than SVE)
Global Id:	T0605996673
Action Type:	Other
Date:	11/27/2001
Action:	Leak Reported
Global Id:	T0605996673
Action Type:	ENFORCEMENT
Date:	12/06/2010
Action:	File review
Global Id:	T0605996673
Action Type:	ENFORCEMENT
Date:	05/01/2009
Action:	File review
Global Id:	T0605996673
Action Type:	ENFORCEMENT
Date:	08/12/2005
Action:	Staff Letter
Global Id:	T0605996673
Action Type:	ENFORCEMENT
Date:	11/01/2004
Action:	Staff Letter
Global Id:	T0605996673
Action Type:	ENFORCEMENT

Map ID
Direction
Distance
Elevation

MAP FINDINGS

Site

Database(s)

EDR ID Number
EPA ID Number

7-ELEVEN STORE #24559 (2112) (Continued)

1000282074

Date:	06/27/2005
Action:	Staff Letter
Global Id:	T0605996673
Action Type:	ENFORCEMENT
Date:	01/30/2004
Action:	Warning Letter
Global Id:	T0605996673
Action Type:	ENFORCEMENT
Date:	05/06/2008
Action:	Staff Letter
Global Id:	T0605996673
Action Type:	ENFORCEMENT
Date:	06/23/2004
Action:	Staff Letter
Global Id:	T0605996673
Action Type:	ENFORCEMENT
Date:	03/04/2004
Action:	Staff Letter
Global Id:	T0605996673
Action Type:	ENFORCEMENT
Date:	01/29/2002
Action:	Notice of Responsibility
Global Id:	T0605996673
Action Type:	ENFORCEMENT
Date:	05/07/2003
Action:	Staff Letter
Global Id:	T0605996673
Action Type:	ENFORCEMENT
Date:	10/15/2008
Action:	File review
Global Id:	T0605996673
Action Type:	ENFORCEMENT
Date:	01/20/2010
Action:	File review
Global Id:	T0605996673
Action Type:	ENFORCEMENT
Date:	01/29/2010
Action:	File review
Global Id:	T0605996673
Action Type:	ENFORCEMENT
Date:	03/16/2010
Action:	Staff Letter
Global Id:	T0605996673
Action Type:	ENFORCEMENT
Date:	07/08/2011
Action:	File review

Map ID
Direction
Distance
Elevation

MAP FINDINGS

Site

Database(s)

EDR ID Number
EPA ID Number

7-ELEVEN STORE #24559 (2112) (Continued)

1000282074

Global Id: T0605996673
Action Type: ENFORCEMENT
Date: 02/21/2014
Action: File review

Global Id: T0605996673
Action Type: ENFORCEMENT
Date: 06/27/2013
Action: File review

Global Id: T0605996673
Action Type: ENFORCEMENT
Date: 04/27/2012
Action: Staff Letter

Global Id: T0605996673
Action Type: ENFORCEMENT
Date: 06/28/2013
Action: Staff Letter

Global Id: T0605996673
Action Type: ENFORCEMENT
Date: 06/26/2013
Action: File review

Global Id: T0605996673
Action Type: ENFORCEMENT
Date: 07/11/2013
Action: File review

Global Id: T0605996673
Action Type: ENFORCEMENT
Date: 01/22/2014
Action: File Review - Closure

Global Id: T0605996673
Action Type: ENFORCEMENT
Date: 09/24/2013
Action: File Review - Closure

Global Id: T0605996673
Action Type: ENFORCEMENT
Date: 09/23/2013
Action: File Review - Closure

LUST:

Global Id: T0605996673
Status: Open - Case Begin Date
Status Date: 10/02/2001

Global Id: T0605996673
Status: Open - Site Assessment
Status Date: 05/20/2002

Global Id: T0605996673
Status: Open - Assessment & Interim Remedial Action
Status Date: 02/08/2005

Map ID
Direction
Distance
Elevation

MAP FINDINGS

Site

Database(s)

EDR ID Number
EPA ID Number

7-ELEVEN STORE #24559 (2112) (Continued)

1000282074

Global Id:	T0605996673
Status:	Open - Remediation
Status Date:	02/28/2006
Global Id:	T0605996673
Status:	Open - Verification Monitoring
Status Date:	08/28/2007
Global Id:	T0605996673
Status:	Open - Site Assessment
Status Date:	01/26/2010
Global Id:	T0605996673
Status:	Open - Assessment & Interim Remedial Action
Status Date:	01/11/2012
Global Id:	T0605996673
Status:	Open - Verification Monitoring
Status Date:	11/29/2012
Global Id:	T0605996673
Status:	Open - Eligible for Closure
Status Date:	05/02/2013
Global Id:	T0605996673
Status:	Completed - Case Closed
Status Date:	02/17/2016

ORANGE CO. LUST:

Name:	7-ELEVEN STATION #24559
Address:	10499 BEACH BLVD
City,State,Zip:	STANTON, CA 90680
Region:	ORANGE
Facility Id:	02UT004
Released Substance:	Gasoline-Automotive (motor gasoline and additives), leaded & unleaded
Date Closed:	02/17/2016
Record ID:	RO0003035

HIST UST:

Name:	7-ELEVEN STORE #24559 (2112)
Address:	10499 BEACH BLVD
City,State,Zip:	STANTON, CA 90680
File Number:	Not reported
URL:	Not reported
Region:	STATE
Facility ID:	00000012351
Facility Type:	Gas Station
Other Type:	Not reported
Contact Name:	CHUCK AND CYNTHIA MARTIRE
Telephone:	7147785870
Owner Name:	THE SOUTHLAND CORPORATION
Owner Address:	1240 S. STATE COLLEGE BLVD., S
Owner City,St,Zip:	ANAHEIM, CA 92806
Total Tanks:	0003

Map ID
Direction
Distance
Elevation

MAP FINDINGS

Site

Database(s)

EDR ID Number
EPA ID Number

7-ELEVEN STORE #24559 (2112) (Continued)

1000282074

Tank Num: 001
Container Num: 01
Year Installed: 1983
Tank Capacity: 00010000
Tank Used for: PRODUCT
Type of Fuel: UNLEADED
Container Construction Thickness: Not reported
Leak Detection: Stock Inventor, 10

Tank Num: 002
Container Num: 02
Year Installed: 1983
Tank Capacity: 00010000
Tank Used for: PRODUCT
Type of Fuel: REGULAR
Container Construction Thickness: Not reported
Leak Detection: Stock Inventor, 10

Tank Num: 003
Container Num: 03
Year Installed: 1983
Tank Capacity: 00010000
Tank Used for: PRODUCT
Type of Fuel: 06
Container Construction Thickness: Not reported
Leak Detection: Stock Inventor, 10

CORTESE:

Name: 7-ELEVEN STATION #24559
Address: 10499 BEACH
City,State,Zip: STANTON, CA 90680
Region: CORTESE
Envirostor Id: Not reported
Global ID: T0605996673
Site/Facility Type: LUST CLEANUP SITE
Cleanup Status: COMPLETED - CASE CLOSED
Status Date: Not reported
Site Code: Not reported
Latitude: Not reported
Longitude: Not reported
Owner: Not reported
Enf Type: Not reported
Swat R: Not reported
Flag: active
Order No: Not reported
Waste Discharge System No: Not reported
Effective Date: Not reported
Region 2: Not reported
WID Id: Not reported
Solid Waste Id No: Not reported
Waste Management Uit Name: Not reported
File Name: Active Open

CERS:

Name: 7-ELEVEN STATION #24559
Address: 10499 BEACH

Map ID
Direction
Distance
Elevation

MAP FINDINGS

Site

Database(s)

EDR ID Number
EPA ID Number

7-ELEVEN STORE #24559 (2112) (Continued)

1000282074

City,State,Zip: STANTON, CA 90680
Site ID: 190947
CERS ID: T0605996673
CERS Description: Leaking Underground Storage Tank Cleanup Site
Affiliation:
Affiliation Type Desc: Regional Board Caseworker
Entity Name: CARL BERNHARDT - SANTA ANA RWQCB (REGION 8)
Entity Title: Not reported
Affiliation Address: 3737 MAIN STREET, SUITE 500
Affiliation City: RIVERSIDE
Affiliation State: CA
Affiliation Country: Not reported
Affiliation Zip: Not reported
Affiliation Phone: 9517824495

Affiliation Type Desc: Local Agency Caseworker
Entity Name: SHYAMALA RAJAGOPAL - ORANGE COUNTY LOP
Entity Title: Not reported
Affiliation Address: 1241 E. DYER ROAD SUITE 120
Affiliation City: SANTA ANA
Affiliation State: CA
Affiliation Country: Not reported
Affiliation Zip: Not reported
Affiliation Phone: 7144336262

**AL560
NNW
< 1/8
0.024 mi.
128 ft.**

**KOZAK RAY
10499 BEACH BLVD
STANTON, CA 90680
Site 5 of 7 in cluster AL**

**EDR Hist Auto 1020555687
N/A**

**Relative:
Higher**

EDR Hist Auto

**Actual:
70 ft.**

Year:	Name:	Type:
1969	KOZAK RAY	Gasoline Service Stations
1971	KOZAK RAY	Gasoline Service Stations
1972	KOZAK RAY	Gasoline Service Stations
1973	KOZAK RAY	Gasoline Service Stations
1974	KOZAK RAY	Gasoline Service Stations
1975	KOZAK RAY	Gasoline Service Stations

**AL561
NNW
< 1/8
0.024 mi.
128 ft.**

**7-ELEVEN STORE 2112-24559/ WPD
10499 BEACH BLVD
STANTON, CA 90680
Site 6 of 7 in cluster AL**

**RCRA NonGen / NLR 1024783059
CAD981465156**

**Relative:
Higher**

RCRA NonGen / NLR:

**Actual:
70 ft.**

Date Form Received by Agency:	1987-04-10 00:00:00.0
Handler Name:	7-ELEVEN STORE 2112-24559/ WPD
Handler Address:	10499 BEACH BLVD
Handler City,State,Zip:	STANTON, CA 90680-0000
EPA ID:	CAD981465156
Contact Name:	JOSE RIOS
Contact Address:	1722 ROUTH STREET

Map ID
Direction
Distance
Elevation

MAP FINDINGS

Site

Database(s)

EDR ID Number
EPA ID Number

7-ELEVEN STORE 2112-24559/ WPD (Continued)

1024783059

Contact City,State,Zip:	DALLAS, TX 75201
Contact Telephone:	972-828-6592
Contact Fax:	972-828-1095
Contact Email:	JOSE.RIOS@7-11.COM
Contact Title:	Not reported
EPA Region:	09
Land Type:	Not reported
Federal Waste Generator Description:	Not a generator, verified
Non-Notifier:	Not reported
Biennial Report Cycle:	Not reported
Accessibility:	Not reported
Active Site Indicator:	Handler Activities
State District Owner:	Not reported
State District:	Not reported
Mailing Address:	PO BOX 711
Mailing City,State,Zip:	DALLAS, TX 75221
Owner Name:	7-ELEVEN INC.
Owner Type:	Other
Operator Name:	JOSE RIOS
Operator Type:	Other
Short-Term Generator Activity:	No
Importer Activity:	No
Mixed Waste Generator:	No
Transporter Activity:	No
Transfer Facility Activity:	No
Recycler Activity with Storage:	No
Small Quantity On-Site Burner Exemption:	No
Smelting Melting and Refining Furnace Exemption:	No
Underground Injection Control:	No
Off-Site Waste Receipt:	No
Universal Waste Indicator:	Yes
Universal Waste Destination Facility:	Yes
Federal Universal Waste:	No
Active Site Fed-Reg Treatment Storage and Disposal Facility:	Not reported
Active Site Converter Treatment storage and Disposal Facility:	Not reported
Active Site State-Reg Treatment Storage and Disposal Facility:	Not reported
Active Site State-Reg Handler:	---
Federal Facility Indicator:	Not reported
Hazardous Secondary Material Indicator:	N
Sub-Part K Indicator:	Not reported
Commercial TSD Indicator:	No
Treatment Storage and Disposal Type:	Not reported
2018 GPRA Permit Baseline:	Not on the Baseline
2018 GPRA Renewals Baseline:	Not on the Baseline
Permit Renewals Workload Universe:	Not reported
Permit Workload Universe:	Not reported
Permit Progress Universe:	Not reported
Post-Closure Workload Universe:	Not reported
Closure Workload Universe:	Not reported
202 GPRA Corrective Action Baseline:	No
Corrective Action Workload Universe:	No
Subject to Corrective Action Universe:	No
Non-TSDFs Where RCRA CA has Been Imposed Universe:	No
TSDFs Potentially Subject to CA Under 3004 (u)/(v) Universe:	No
TSDFs Only Subject to CA under Discretionary Auth Universe:	No
Corrective Action Priority Ranking:	No NCAPS ranking
Environmental Control Indicator:	No

Map ID
Direction
Distance
Elevation

MAP FINDINGS

Site

Database(s)

EDR ID Number
EPA ID Number

7-ELEVEN STORE 2112-24559/ WPD (Continued)

1024783059

Institutional Control Indicator:	No
Human Exposure Controls Indicator:	N/A
Groundwater Controls Indicator:	N/A
Operating TSDF Universe:	Not reported
Full Enforcement Universe:	Not reported
Significant Non-Complier Universe:	No
Unaddressed Significant Non-Complier Universe:	No
Addressed Significant Non-Complier Universe:	No
Significant Non-Complier With a Compliance Schedule Universe:	No
Financial Assurance Required:	Not reported
Handler Date of Last Change:	2018-09-05 15:40:01.0
Recognized Trader-Importer:	No
Recognized Trader-Exporter:	No
Importer of Spent Lead Acid Batteries:	No
Exporter of Spent Lead Acid Batteries:	No
Recycler Activity Without Storage:	No
Manifest Broker:	No
Sub-Part P Indicator:	No

Handler - Owner Operator:

Owner/Operator Indicator:	Operator
Owner/Operator Name:	JOSE RIOS
Legal Status:	Other
Date Became Current:	Not reported
Date Ended Current:	Not reported
Owner/Operator Address:	1722 ROUTH STREET
Owner/Operator City,State,Zip:	DALLAS, TX 75201
Owner/Operator Telephone:	972-828-6592
Owner/Operator Telephone Ext:	Not reported
Owner/Operator Fax:	Not reported
Owner/Operator Email:	Not reported

Owner/Operator Indicator:	Owner
Owner/Operator Name:	7-ELEVEN INC.
Legal Status:	Other
Date Became Current:	Not reported
Date Ended Current:	Not reported
Owner/Operator Address:	PO BOX 711
Owner/Operator City,State,Zip:	DALLAS, TX 75221
Owner/Operator Telephone:	714-771-5484
Owner/Operator Telephone Ext:	Not reported
Owner/Operator Fax:	Not reported
Owner/Operator Email:	Not reported

Historic Generators:

Receive Date:	1987-04-10 00:00:00.0
Handler Name:	7-ELEVEN STORE 2112-24559/ WPD
Federal Waste Generator Description:	Not a generator, verified
State District Owner:	Not reported
Large Quantity Handler of Universal Waste:	No
Recognized Trader Importer:	No
Recognized Trader Exporter:	No
Spent Lead Acid Battery Importer:	No
Spent Lead Acid Battery Exporter:	No
Current Record:	Yes

Map ID
Direction
Distance
Elevation

MAP FINDINGS

Site

Database(s)

EDR ID Number
EPA ID Number

7-ELEVEN STORE 2112-24559/ WPD (Continued)

1024783059

Non Storage Recycler Activity: Not reported
Electronic Manifest Broker: Not reported

List of NAICS Codes and Descriptions:

NAICS Code: 56299
NAICS Description: ALL OTHER WASTE MANAGEMENT SERVICES

Facility Has Received Notices of Violations:

Violations: No Violations Found

Evaluation Action Summary:

Evaluations: No Evaluations Found

AL562
NNW
< 1/8
0.024 mi.
128 ft.

7-ELEVEN STORE 24559 (2112)
10499 BEACH STREET
STANTON, CA 90680

SWEEPS UST
HIST UST

S106922256
N/A

Site 7 of 7 in cluster AL

Relative:
Higher
Actual:
70 ft.

SWEEPS UST:
Name: 7 - ELEVEN FOOD STORES 24559
Address: 10499 BEACH ST
City: STANTON
Status: Active
Comp Number: 4572
Number: 9
Board Of Equalization: Not reported
Referral Date: 09-30-92
Action Date: 09-15-92
Created Date: 02-29-88
Owner Tank Id: Not reported
SWRCB Tank Id: 30-000-004572-000001
Tank Status: A
Capacity: 10000
Active Date: Not reported
Tank Use: M.V. FUEL
STG: P
Content: REG UNLEADED
Number Of Tanks: 3

Name: 7 - ELEVEN FOOD STORES 24559
Address: 10499 BEACH ST
City: STANTON
Status: Active
Comp Number: 4572
Number: 9
Board Of Equalization: Not reported
Referral Date: 09-30-92
Action Date: 09-15-92
Created Date: 02-29-88
Owner Tank Id: Not reported
SWRCB Tank Id: 30-000-004572-000002
Tank Status: A
Capacity: 10000
Active Date: Not reported

Map ID
Direction
Distance
Elevation

MAP FINDINGS

Site

Database(s)

EDR ID Number
EPA ID Number

7-ELEVEN STORE 24559 (2112) (Continued)

S106922256

Tank Use: M.V. FUEL
STG: P
Content: REG UNLEADED
Number Of Tanks: Not reported

Name: 7 - ELEVEN FOOD STORES 24559
Address: 10499 BEACH ST
City: STANTON
Status: Active
Comp Number: 4572
Number: 9
Board Of Equalization: Not reported
Referral Date: 09-30-92
Action Date: 09-15-92
Created Date: 02-29-88
Owner Tank Id: Not reported
SWRCB Tank Id: 30-000-004572-000003
Tank Status: A
Capacity: 10000
Active Date: Not reported
Tank Use: M.V. FUEL
STG: P
Content: LEADED
Number Of Tanks: Not reported

HIST UST:

Name: 7-ELEVEN STORE 24559 (2112)
Address: 10499 BEACH STREET
City,State,Zip: STANTON, CA 90680
File Number: 0002EF0C
URL: <http://geotracker.waterboards.ca.gov/ustpdfs/pdf/0002EF0C.pdf>
Region: Not reported
Facility ID: Not reported
Facility Type: Not reported
Other Type: Not reported
Contact Name: Not reported
Telephone: Not reported
Owner Name: Not reported
Owner Address: Not reported
Owner City,St,Zip: Not reported
Total Tanks: Not reported

Tank Num: Not reported
Container Num: Not reported
Year Installed: Not reported
Tank Capacity: Not reported
Tank Used for: Not reported
Type of Fuel: Not reported
Container Construction Thickness: Not reported
Leak Detection: Not reported

[Click here for Geo Tracker PDF:](#)

Map ID
Direction
Distance
Elevation

MAP FINDINGS

EDR ID Number
EPA ID Number

	Site	Database(s)	
Z563 East < 1/8 0.033 mi. 172 ft. Relative: Higher Actual: 72 ft.	STANTON ENERGY RELIABILITY CENTER, LLC 10711 DALE AVE STANTON, CA 90680 Site 11 of 13 in cluster Z CERS HAZ WASTE: Name: STANTON ENERGY RELIABILITY CENTER, LLC Address: 10711 DALE AVE City,State,Zip: STANTON, CA 90680 Site ID: 557933 CERS ID: 10782886 CERS Description: Hazardous Waste Generator Name: STANTON ENERGY RELIABILITY CENTER, LLC Address: 10711 DALE AVE City,State,Zip: STANTON, CA 90680 Site ID: 557933 CERS ID: 10782886 CERS Description: Hazardous Chemical Management CERS TANKS: Name: STANTON ENERGY RELIABILITY CENTER, LLC Address: 10711 DALE AVE City,State,Zip: STANTON, CA 90680 Site ID: 557933 CERS ID: 10782886 CERS Description: Aboveground Petroleum Storage NPDES: Name: STANTON ENERGY RELIABILITY CENTER Address: 10711 DALE AVENUE City,State,Zip: STANTON, CA 90680 Facility Status: Not reported NPDES Number: Not reported Region: Not reported Agency Number: Not reported Regulatory Measure ID: Not reported Place ID: Not reported Order Number: Not reported WDID: 8 30C385310 Regulatory Measure Type: Construction Program Type: Not reported Adoption Date Of Regulatory Measure: Not reported Effective Date Of Regulatory Measure: Not reported Termination Date Of Regulatory Measure: Not reported Expiration Date Of Regulatory Measure: Not reported Discharge Address: Not reported Discharge Name: Not reported Discharge City: Not reported Discharge State: Not reported Discharge Zip: Not reported Status: Terminated Status Date: 11/25/2020 Operator Name: Stanton Energy Reliability Center LLC Operator Address: 10711 Dale Avenue Operator City: Stanton	CERS HAZ WASTE CERS TANKS NPDES CIWQS CERS HWTS	S123169188 N/A

Map ID
Direction
Distance
Elevation

MAP FINDINGS

Site

Database(s)

EDR ID Number
EPA ID Number

STANTON ENERGY RELIABILITY CENTER, LLC (Continued)

S123169188

Operator State:	California
Operator Zip:	90680
Name:	STANTON ENERGY RELIABILITY CENTER
Address:	10711 DALE AVENUE
City,State,Zip:	STANTON, CA 90680
Facility Status:	Terminated
NPDES Number:	CAS000002
Region:	8
Agency Number:	0
Regulatory Measure ID:	503604
Place ID:	Not reported
Order Number:	2009-0009-DWQ
WDID:	8 30C385310
Regulatory Measure Type:	Enrollee
Program Type:	Construction
Adoption Date Of Regulatory Measure:	Not reported
Effective Date Of Regulatory Measure:	11/26/2018
Termination Date Of Regulatory Measure:	10/19/2020
Expiration Date Of Regulatory Measure:	Not reported
Discharge Address:	10711 Dale Avenue
Discharge Name:	Stanton Energy Reliability Center LLC
Discharge City:	Stanton
Discharge State:	California
Discharge Zip:	90680
Status:	Not reported
Status Date:	Not reported
Operator Name:	Not reported
Operator Address:	Not reported
Operator City:	Not reported
Operator State:	Not reported
Operator Zip:	Not reported
Name:	STANTON ENERGY RELIABILITY CENTER
Address:	10711 DALE AVENUE
City,State,Zip:	STANTON, CA 90680
Facility Status:	Not reported
NPDES Number:	Not reported
Region:	Not reported
Agency Number:	Not reported
Regulatory Measure ID:	Not reported
Place ID:	Not reported
Order Number:	Not reported
WDID:	8 30C386854
Regulatory Measure Type:	Construction
Program Type:	Not reported
Adoption Date Of Regulatory Measure:	Not reported
Effective Date Of Regulatory Measure:	Not reported
Termination Date Of Regulatory Measure:	Not reported
Expiration Date Of Regulatory Measure:	Not reported
Discharge Address:	Not reported
Discharge Name:	Not reported
Discharge City:	Not reported
Discharge State:	Not reported
Discharge Zip:	Not reported
Status:	Terminated
Status Date:	02/18/2020

Map ID
Direction
Distance
Elevation

MAP FINDINGS

Site

Database(s)

EDR ID Number
EPA ID Number

STANTON ENERGY RELIABILITY CENTER, LLC (Continued)

S123169188

Operator Name: Southern California Edison
Operator Address: 2244 Walnut Grove Ave GO 1 Quad 2C
Operator City: Rosemead
Operator State: California
Operator Zip: 91770

Name: STANTON ENERGY RELIABILITY CENTER
Address: 10711 DALE AVENUE
City,State,Zip: STANTON, CA 90680
Facility Status: Terminated
NPDES Number: CAS000002
Region: 8
Agency Number: 0
Regulatory Measure ID: 507738
Place ID: Not reported
Order Number: 2009-0009-DWQ
WDID: 8 30C386854
Regulatory Measure Type: Enrollee
Program Type: Construction
Adoption Date Of Regulatory Measure: Not reported
Effective Date Of Regulatory Measure: 05/10/2019
Termination Date Of Regulatory Measure: 01/10/2020
Expiration Date Of Regulatory Measure: Not reported
Discharge Address: 2244 Walnut Grove Ave GO 1 Quad 2C
Discharge Name: Southern California Edison
Discharge City: Rosemead
Discharge State: California
Discharge Zip: 91770
Status: Not reported
Status Date: Not reported
Operator Name: Not reported
Operator Address: Not reported
Operator City: Not reported
Operator State: Not reported
Operator Zip: Not reported

CIWQS:

Name: STANTON ENERGY RELIABILITY CENTER
Address: 10711 DALE AVENUE
City,State,Zip: STANTON, CA 90680
Agency: Stanton Energy Reliability Center LLC
Agency Address: 10711 Dale Avenue, Stanton, CA 90680
Place/Project Type: Construction - Utility: Gas Fired Power Plant
SIC/NAICS: Not reported
Region: 8
Program: CONSTW
Regulatory Measure Status: Terminated
Regulatory Measure Type: Storm water construction
Order Number: 2009-0009-DWQ
WDID: 8 30C385310
NPDES Number: CAS000002
Adoption Date: Not reported
Effective Date: 11/26/2018
Termination Date: 10/19/2020
Expiration/Review Date: Not reported
Design Flow: Not reported
Major/Minor: Not reported

Map ID
Direction
Distance
Elevation

MAP FINDINGS

Site

Database(s)

EDR ID Number
EPA ID Number

STANTON ENERGY RELIABILITY CENTER, LLC (Continued)

S123169188

Complexity: Not reported
TTWQ: Not reported
Enforcement Actions within 5 years: 0
Violations within 5 years: 0
Latitude: 33.807
Longitude: -117.9845

Name: STANTON ENERGY RELIABILITY CENTER
Address: 10711 DALE AVENUE
City,State,Zip: STANTON, CA 90680
Agency: Southern California Edison
Agency Address: 2244 Walnut Grove Ave GO 1 Quad 2C, Rosemead, CA 91770
Place/Project Type: Construction - Electrical
SIC/NAICS: Not reported
Region: 8
Program: CONSTW
Regulatory Measure Status: Terminated
Regulatory Measure Type: Storm water construction
Order Number: 2009-0009-DWQ
WDID: 8 30C386854
NPDES Number: CAS000002
Adoption Date: Not reported
Effective Date: 05/10/2019
Termination Date: 01/10/2020
Expiration/Review Date: Not reported
Design Flow: Not reported
Major/Minor: Not reported
Complexity: Not reported
TTWQ: Not reported
Enforcement Actions within 5 years: 0
Violations within 5 years: 0
Latitude: 33.807169
Longitude: -117.984483

CERS:

Name: STANTON ENERGY RELIABILITY CENTER
Address: 10711 DALE AVENUE
City,State,Zip: STANTON, CA 90680
Site ID: 543225
CERS ID: 868524
CERS Description: Construction Storm Water

Affiliation:

Affiliation Type Desc: Owner/Operator
Entity Name: Stanton Energy Reliability Center LLC
Entity Title: Operator
Affiliation Address: 10711 Dale Avenue
Affiliation City: Stanton
Affiliation State: CA
Affiliation Country: Not reported
Affiliation Zip: 90680
Affiliation Phone: Not reported

Affiliation Type Desc: Owner/Operator
Entity Name: Southern California Edison
Entity Title: Operator
Affiliation Address: 2244 Walnut Grove Ave GO 1 Quad 2C

Map ID
Direction
Distance
Elevation

MAP FINDINGS

Site

Database(s)

EDR ID Number
EPA ID Number

STANTON ENERGY RELIABILITY CENTER, LLC (Continued)

S123169188

Affiliation City: Rosemead
Affiliation State: CA
Affiliation Country: Not reported
Affiliation Zip: 91770
Affiliation Phone: Not reported

Name: STANTON ENERGY RELIABILITY CENTER
Address: 10711 DALE AVENUE
City,State,Zip: STANTON, CA 90680
Site ID: 543225
CERS ID: 871828
CERS Description: Construction Storm Water

Affiliation:

Affiliation Type Desc: Owner/Operator
Entity Name: Stanton Energy Reliability Center LLC
Entity Title: Operator
Affiliation Address: 10711 Dale Avenue
Affiliation City: Stanton
Affiliation State: CA
Affiliation Country: Not reported
Affiliation Zip: 90680
Affiliation Phone: Not reported

Affiliation Type Desc: Owner/Operator
Entity Name: Southern California Edison
Entity Title: Operator
Affiliation Address: 2244 Walnut Grove Ave GO 1 Quad 2C
Affiliation City: Rosemead
Affiliation State: CA
Affiliation Country: Not reported
Affiliation Zip: 91770
Affiliation Phone: Not reported

Name: STANTON ENERGY RELIABILITY CENTER, LLC
Address: 10711 DALE AVE
City,State,Zip: STANTON, CA 90680
Site ID: 557933
CERS ID: 10782886
CERS Description: Chemical Storage Facilities

Violations:

Site ID: 557933
Site Name: Stanton Energy Reliability Center, LLC
Violation Date: 09-03-2020
Citation: HSC 6.95 25508(a)(1) - California Health and Safety Code, Chapter 6.95, Section(s) 25508(a)(1)

Violation Description: Failure to complete and electronically submit a site map with all required content.

Violation Notes: Returned to compliance on 10/12/2020. OBSERVATION: The site map does not accurately show the current storage area of all the hazardous materials observed on site. Please review the site map and include the updated storage area for the base/turbine oil drums, antichlor, and carbon dioxide. CORRECTIVE ACTION: Complete and electronically submit a site map with all required content via CERS to correct this violation.

Map ID
Direction
Distance
Elevation

MAP FINDINGS

Site

Database(s)

EDR ID Number
EPA ID Number

STANTON ENERGY RELIABILITY CENTER, LLC (Continued)

S123169188

Violation Division: Orange County Environmental Health
Violation Program: HMRRP
Violation Source: CERS

Site ID: 557933
Site Name: Stanton Energy Reliability Center, LLC
Violation Date: 09-03-2020
Citation: HSC 6.95 25505(a)(4) - California Health and Safety Code, Chapter 6.95, Section(s) 25505(a)(4)

Violation Description: Failure to provide initial and annual training to all employees in safety procedures in the event of a release or threatened release of a hazardous material or failure to document and maintain training records for a minimum of three years.

Violation Notes: Returned to compliance on 10/12/2020. OBSERVATION: The business did not provide one or more of the following: initial employee training, adequate employee training, annual employee training and/or maintain records of employee training. CORRECTIVE ACTION: Provide all employees with required training that includes: safe handling hazardous materials, emergency response procedures, and proper use of response equipment. Maintain records of training available for 3 years. Submit training records via email to correct this violation.

Violation Division: Orange County Environmental Health
Violation Program: HMRRP
Violation Source: CERS

Site ID: 557933
Site Name: Stanton Energy Reliability Center, LLC
Violation Date: 09-03-2020
Citation: 22 CCR 12 66262.34(f) - California Code of Regulations, Title 22, Chapter 12, Section(s) 66262.34(f)

Violation Description: Failure to properly label hazardous waste accumulation containers and portable tanks with the following requirements: "Hazardous Waste", name and address of the generator, physical and chemical characteristics of the Hazardous Waste, and starting accumulation date.

Violation Notes: Returned to compliance on 10/13/2020. OBSERVATION: Two 500-gallon containers oily wastewater located in the operation area were observed without a hazardous waste label. CORRECTIVE ACTION: Submit a photo via email to the CUPA demonstrating that the container listed above has been properly labeled.

Violation Division: Orange County Environmental Health
Violation Program: HW
Violation Source: CERS

Site ID: 557933
Site Name: Stanton Energy Reliability Center, LLC
Violation Date: 09-03-2020
Citation: 19 CCR 4.5 2735.5(d)(3) - California Code of Regulations, Title 19, Chapter 4.5, Section(s) 2735.5(d)(3)

Violation Description: Failure to ensure that response actions have been coordinated with local emergency planning and response agencies

Violation Notes: Returned to compliance on 10/13/2020. OBSERVATION: The owner/operator of the stationary source failed to ensure that response actions have been coordinated with local emergency planning and response agencies. CORRECTIVE ACTION: Submit documentation to the CUPA demonstrating that response actions have been coordinated with local emergency planning and response agencies.

Map ID
Direction
Distance
Elevation

MAP FINDINGS

Site

Database(s)

EDR ID Number
EPA ID Number

STANTON ENERGY RELIABILITY CENTER, LLC (Continued)

S123169188

Violation Division: Orange County Environmental Health
Violation Program: CalARP
Violation Source: CERS

Site ID: 557933
Site Name: Stanton Energy Reliability Center, LLC
Violation Date: 09-15-2020
Citation: HSC 6.67 25270.4.5(a) - California Health and Safety Code, Chapter 6.67, Section(s) 25270.4.5(a)

Violation Description: Failure to conduct spill prevention briefing for oil-handling personnel at least once a year to assure adequate understanding of the SPCC Plan.

Violation Notes: Returned to compliance on 10/13/2020. OBSERVATION: Failure to schedule and conduct spill prevention briefings at least once a year.
CORRECTIVE ACTION: Conduct spill prevention briefings annually. Provide compliance verification.

Violation Division: Orange County Environmental Health
Violation Program: APSA
Violation Source: CERS

Site ID: 557933
Site Name: Stanton Energy Reliability Center, LLC
Violation Date: 09-03-2020
Citation: HSC 6.95 25508(a)(1) - California Health and Safety Code, Chapter 6.95, Section(s) 25508(a)(1)

Violation Description: Failure to complete and electronically submit hazardous material inventory information for all reportable hazardous materials on site at or above reportable quantities.

Violation Notes: Returned to compliance on 10/12/2020. OBSERVATION: The business failed to complete and electronically submit chemical inventory information for all reportable hazardous materials on site at or above reportable quantities. CORRECTIVE ACTION: Complete and electronically submit the chemical inventory information for all reportable hazardous materials on site at or above reportable quantities via the California Environmental Reporting System (CERS) to correct this violation.

Violation Division: Orange County Environmental Health
Violation Program: HMRRP
Violation Source: CERS

Site ID: 557933
Site Name: Stanton Energy Reliability Center, LLC
Violation Date: 09-15-2020
Citation: HSC 6.67 25270.4.5(a) - California Health and Safety Code, Chapter 6.67, Section(s) 25270.4.5(a)

Violation Description: Failure to address in the SPCC Plan the type of oil and storage capacity for each fixed container. For mobile or portable containers, either provide the type of oil and storage capacity, or an estimate of the potential number of mobile or portable containers, the types of oil, and anticipated storage capacities.

Violation Notes: Returned to compliance on 10/13/2020. OBSERVATION: Failure to address in the SPCC Plan the type of oil and storage capacity for each fixed container, or, for portable and/or mobile containers. The SPCC Plan does not clearly specify the petroleum storage capacity on site.
CORRECTIVE ACTION: Amend the SPCC Plan to properly address the type and storage capacity of all fixed and portable and/or mobile containers as required.

Violation Division: Orange County Environmental Health

Map ID
Direction
Distance
Elevation

MAP FINDINGS

Site

Database(s)

EDR ID Number
EPA ID Number

STANTON ENERGY RELIABILITY CENTER, LLC (Continued)

S123169188

Violation Program: APSA
Violation Source: CERS

Site ID: 557933
Site Name: Stanton Energy Reliability Center, LLC
Violation Date: 09-03-2020
Citation: HSC 6.5 Multiple - California Health and Safety Code, Chapter 6.5, Section(s) Multiple
Violation Description: Hazardous Waste Generator Program - Operations/Maintenance - General
Violation Notes: Returned to compliance on 10/13/2020. OBSERVATION: Owner/Operator has not properly maintained the required employees training plan and training records. CORRECTIVE ACTION: Conduct annual employee training and electronically submit documents containing the following information to this Agency: job title, job description, education requirements and qualification, duties of employees assigned to each position, and a written description of the type and amount of introductory and continuing training was give to each person filing each position.
Violation Division: Orange County Environmental Health
Violation Program: HW
Violation Source: CERS

Evaluation:
Eval General Type: Compliance Evaluation Inspection
Eval Date: 08-27-2019
Violations Found: No
Eval Type: Routine done by local agency
Eval Notes: INSPECTOR COMMENT: On site for a routine hazardous waste inspection. Walked throughout the facility. Observed hazardous waste storage areas. Containers were closed and properly labeled. Employees are reported to be trained. Facility is still in construction phase. Cal EPA ID Number has been obtained (CAL000445512). Please keep manifests on site for 3 years once you start to have your hazardous waste hauled. Facility generates the following waste streams: - Contaminated Rags - Universal Waste- Aerosol Cans Emergency plan is available on site. No hazardous waste or universal waste observed in the dumpster/enclosure area. No hazardous waste violations were observed this date.
Eval Division: Orange County Environmental Health
Eval Program: HW
Eval Source: CERS

Eval General Type: Compliance Evaluation Inspection
Eval Date: 09-03-2020
Violations Found: Yes
Eval Type: Routine done by local agency
Eval Notes: INSPECTOR COMMENT: On site for a routine CalARP inspection, accompanied by Marco Escobedo, Hazardous Materials Specialist. Facility has a 5,000 gallons tank of aqueous ammonia at 19% concentration. The tank is not filled to capacity and will be kept at a maximum amount of 4,250 gallons. Facility is regulated as a Level 1 facility. Tank has secondary and tertiary containment. Polyballs are added the secondary containment to reduce surface area evaporation and volatility in the event of a catastrophic release. Routine maintenance are performed on the system per manufacturer recommendations. System is designed to shut down when sensors reaches 25% IDLH limits; the whole plant shut down if a leak is detected in the storage area.

Map ID
Direction
Distance
Elevation

MAP FINDINGS

Site

Database(s)

EDR ID Number
EPA ID Number

STANTON ENERGY RELIABILITY CENTER, LLC (Continued)

S123169188

Eyewash and shower stations are located in the tank storage area and the operation areas. The stations are inspected weekly and records were available for review. There are four ammonia sensors on site (MSA A Ultimex). Calibration [Truncated]

Eval Division: Orange County Environmental Health
Eval Program: CalARP
Eval Source: CERS

Eval General Type: Other/Unknown
Eval Date: 10-21-2020
Violations Found: No
Eval Type: Other, not routine, done by local agency
Eval Notes: INSPECTOR COMMENT: Facility notified the local emergency planning and response agency to coordinate response action. A copy of the notification email was submitted to this Agency, received 10/13/2020. The following violation has been corrected: I705 - Ensured response actions have been coordinated with local emergency planning and response agencies. Facility does not have any outstanding CalARP violations at this time.

Eval Division: Orange County Environmental Health
Eval Program: CalARP
Eval Source: CERS

Eval General Type: Other/Unknown
Eval Date: 10-21-2020
Violations Found: No
Eval Type: Other, not routine, done by local agency
Eval Notes: INSPECTOR COMMENT: The following documents were received via email and CERS: training records, updated hazardous materials inventory, updated site map. The following violations have been corrected: I169 - Complete Hazardous Materials Inventory information electronically submitted I632 - Site Map with all required content electronically submitted I239 - Provided initial and annual training and maintained training records for a minimum of three years Facility does not have any outstanding hazardous materials business plan violations as of this date.

Eval Division: Orange County Environmental Health
Eval Program: HMRRP
Eval Source: CERS

Eval General Type: Other/Unknown
Eval Date: 10-21-2020
Violations Found: No
Eval Type: Other, not routine, done by local agency
Eval Notes: INSPECTOR COMMENT: The following documents were received via email, dated 10/13/2020: pictures of hazardous waste labels affixed near hazardous waste containers, training records, a hazardous waste management plan, and job description with the following information: job title, job duties, education requirements and qualification, duties of employees assigned to each position, and a written description of the type and amount of introductory and continuing training. The following violations have been corrected: I045 - Operations/Maintenance - General - Employee training records I400 - Labeled all containers or portable tanks containing hazardous waste Facility does not have any outstanding hazardous waste violations at this time.

Eval Division: Orange County Environmental Health

Map ID
Direction
Distance
Elevation

MAP FINDINGS

Site

Database(s)

EDR ID Number
EPA ID Number

STANTON ENERGY RELIABILITY CENTER, LLC (Continued)

S123169188

Eval Program: HW
Eval Source: CERS

Eval General Type: Other/Unknown
Eval Date: 08-19-2019
Violations Found: No
Eval Type: Other, not routine, done by local agency
Eval Notes: Reviewing initial RMP and resubmittal of Hazard assessment. It appears the hazard assessment must be reworked.

Eval Division: Orange County Environmental Health
Eval Program: CalARP
Eval Source: CERS

Eval General Type: Compliance Evaluation Inspection
Eval Date: 09-03-2020
Violations Found: Yes
Eval Type: Routine done by local agency
Eval Notes: INSPECTOR COMMENT: On site for a routine hazardous waste inspection, accompanied by Marco Escobedo, Hazardous Materials Specialist. Facility is a non-RCRA large quantity generator. Walked throughout the facility. Observed hazardous waste storage areas. Containers were closed. All containers were properly labeled, with the exception of the two 500-gallon container of waste oily water. Employees are reported to be trained. Employee training records & training plan were not available and was not provided. Manifests were available for review. Facility generates the following waste streams: - Used oil - Waste absorbent - Oily water/sludge Emergency plan is available on site. No hazardous waste or universal waste observed in the dumpster/enclosure area.

Eval Division: Orange County Environmental Health
Eval Program: HW
Eval Source: CERS

Eval General Type: Compliance Evaluation Inspection
Eval Date: 09-03-2020
Violations Found: Yes
Eval Type: Routine done by local agency
Eval Notes: INSPECTOR COMMENT: On site for routine hazardous materials and business emergency plan inspection, accompanied by Marco Escobedo, Hazardous Materials Specialist. The following hazardous materials were observed on site over reportable quantities: - Insulating oil (oil-filled equipment) - Hydraulic start oil (60 gallons x 2) - Lube oil reservoir (500 gallons x 2) - Turbine oil (250 gallons x 2) - Base oil/turbine oil (observed eleven 55-gallon drums) - Oily water (500 gallons x 2) - Lithium ion batteries - Carbon dioxide cylinders (2 racks in each turbine engine enclosure) - Antichlor - sodium bisulfite The following hazardous materials are not currently disclosed in the hazardous materials business plan via the California Environmental Reporting System (CERS). Please update the hazardous materials inventory and the site map (as needed) to include the following: - Oily water - Carbon dioxide racks - Antichlor - Lithium ion batteries Training [Truncated]

Eval Division: Orange County Environmental Health
Eval Program: HMRRP
Eval Source: CERS

Eval General Type: Compliance Evaluation Inspection

Map ID
Direction
Distance
Elevation

MAP FINDINGS

Site

Database(s)

EDR ID Number
EPA ID Number

STANTON ENERGY RELIABILITY CENTER, LLC (Continued)

S123169188

Eval Date: 09-03-2020
Violations Found: Yes
Eval Type: Routine done by local agency
Eval Notes: INSPECTOR COMMENT: On site for a routine aboveground storage tank inspection, accompanied by Marco Escobedo, Hazardous Materials Specialist. Inspection was conducted with Tim Mann, Mike Malsy, and Carmen Gratais. Facility is regulated under the Aboveground Storage Tank Act (APSA). Facility has between 1,320 and 9,999 gallons of regulated petroleum products. Observed the following petroleum-containing products and its corresponding containment size:
- Lube reservoir tank/turbine oil (250 gallons x 2) - Hydraulic start oil reservoir (60 gallons x 2) - Lube reservoir (500 gallons x 2) - Oily water waste tank (500 gallons x 2) - these two tanks are stored in an underground storage area (TIGUA) - Separator tank (385 gallons) - Oil drums (55 gallons x 11) Total of 3,610 gallons of petroleum storage capacity observed on site. A copy of the SPCC was available for review on site. Plan was certified on 7/26/2019. Appropriate secondary containment and [Truncated]
Eval Division: Orange County Environmental Health
Eval Program: APSA
Eval Source: CERS

Eval General Type: Other/Unknown
Eval Date: 10-19-2020
Violations Found: No
Eval Type: Other, not routine, done by local agency
Eval Notes: INSPECTOR COMMENT: Received and reviewed the updated SPCC Plan and training records via email, dated 9/13/2020. The following violations have been corrected: I011 - SPCC Plan addresses the type of oil and storage capacity for all fixed and portable containers I039 - Spill prevention briefings are conducted annually Facility does not have any outstanding Aboveground Storage Tank violations at this time.
Eval Division: Orange County Environmental Health
Eval Program: APSA
Eval Source: CERS

Coordinates:
Site ID: 557933
Facility Name: Stanton Energy Reliability Center, LLC
Env Int Type Code: CalARP
Program ID: 10782886
Coord Name: Not reported
Ref Point Type Desc: Center of a facility or station.
Latitude: 33.806820
Longitude: -117.984540

Affiliation:
Affiliation Type Desc: Environmental Contact
Entity Name: Nichole Johnson
Entity Title: Not reported
Affiliation Address: 650 Bercut Drive, Suite C
Affiliation City: Sacramento
Affiliation State: CA
Affiliation Country: Not reported
Affiliation Zip: 95811
Affiliation Phone: Not reported

Map ID
Direction
Distance
Elevation

MAP FINDINGS

Site

Database(s)

EDR ID Number
EPA ID Number

STANTON ENERGY RELIABILITY CENTER, LLC (Continued)

S123169188

Affiliation Type Desc: Identification Signer
Entity Name: Nichole Johnson
Entity Title: EHS Manager
Affiliation Address: Not reported
Affiliation City: Not reported
Affiliation State: Not reported
Affiliation Country: Not reported
Affiliation Zip: Not reported
Affiliation Phone: Not reported

Affiliation Type Desc: Property Owner
Entity Name: Stanton Energy Reliability Center, LLC
Entity Title: Not reported
Affiliation Address: 650 Bercut Drive, Suite A
Affiliation City: Sacramento
Affiliation State: CA
Affiliation Country: United States
Affiliation Zip: 95811
Affiliation Phone: (916) 492-9486

Affiliation Type Desc: Document Preparer
Entity Name: Nichole Johnson
Entity Title: Not reported
Affiliation Address: Not reported
Affiliation City: Not reported
Affiliation State: Not reported
Affiliation Country: Not reported
Affiliation Zip: Not reported
Affiliation Phone: Not reported

Affiliation Type Desc: Legal Owner
Entity Name: Stanton Energy Reliability Center, LLC
Entity Title: Not reported
Affiliation Address: 650 Bercut Drive, Suite A
Affiliation City: Sacramento
Affiliation State: CA
Affiliation Country: United States
Affiliation Zip: 95811
Affiliation Phone: (916) 492-9486

Affiliation Type Desc: CUPA District
Entity Name: Orange County Env Health
Entity Title: Not reported
Affiliation Address: 1241 East Dyer Road Suite 120
Affiliation City: Santa Ana
Affiliation State: CA
Affiliation Country: Not reported
Affiliation Zip: 92705-5611
Affiliation Phone: (714) 433-6406

Affiliation Type Desc: Facility Mailing Address
Entity Name: Mailing Address
Entity Title: Not reported
Affiliation Address: 650 Bercut Drive, Suite A
Affiliation City: Sacramento
Affiliation State: CA
Affiliation Country: Not reported

Map ID
Direction
Distance
Elevation

MAP FINDINGS

Site

Database(s)

EDR ID Number
EPA ID Number

STANTON ENERGY RELIABILITY CENTER, LLC (Continued)

S123169188

Affiliation Zip: 95811
Affiliation Phone: Not reported

Affiliation Type Desc: Operator
Entity Name: Stanton Energy Reliability Center, LLC
Entity Title: Not reported
Affiliation Address: Not reported
Affiliation City: Not reported
Affiliation State: Not reported
Affiliation Country: Not reported
Affiliation Zip: Not reported
Affiliation Phone: (916) 492-9486

Affiliation Type Desc: Parent Corporation
Entity Name: Stanton Energy Reliability Center, LLC
Entity Title: Not reported
Affiliation Address: Not reported
Affiliation City: Not reported
Affiliation State: Not reported
Affiliation Country: Not reported
Affiliation Zip: Not reported
Affiliation Phone: Not reported

HWTS:

Name: W POWER, LLC
Address: 10711 DALE AVE.
Address 2: Not reported
City,State,Zip: STANTON, CA 90680
EPA ID: CAC003060840
Inactive Date: 06/19/2020
Create Date: 03/20/2020
Last Act Date: 06/20/2020
Mailing Name: Not reported
Mailing Address: 26000 COMMERCE CENTRE DR
Mailing Address 2: Not reported
Mailing City,State,Zip: LAKE FOREST, CA 926308816
Owner Name: ARB, INC.
Owner Address: 26000 COMMERCE CENTRE DR
Owner Address 2: Not reported
Owner City,State,Zip: LAKE FOREST, CA 926308816
Contact Name: NICK TASCH
Contact Address: 26000 COMMERCE CENTRE DR
Contact Address 2: Not reported
City,State,Zip: LAKE FOREST, CA 926308816

NAICS:

EPA ID: CAC003060840
Create Date: 2020-03-20 11:22:14.230
NAICS Code: 99999
NAICS Description: Not Otherwise Specified
Issued EPA ID Date: 2020-03-20 11:22:14.24700
Inactive Date: 2020-06-19 11:22:14.21700
Facility Name: W POWER, LLC
Facility Address: 10711 DALE AVE.
Facility Address 2: Not reported
Facility City: STANTON

Map ID
Direction
Distance
Elevation

MAP FINDINGS

Site

Database(s)

EDR ID Number
EPA ID Number

STANTON ENERGY RELIABILITY CENTER, LLC (Continued)

S123169188

Facility County: Not reported
Facility State: CA
Facility Zip: 90680

Z564
East
< 1/8
0.033 mi.
172 ft.

W POWER, LLC
10711 DALE AVE.
STANTON, CA 90680

RCRA NonGen / NLR

1026053939
CAC003060840

Site 12 of 13 in cluster Z

Relative:
Higher

Actual:
72 ft.

RCRA NonGen / NLR:

Date Form Received by Agency:

2020-03-20 00:00:00.0

Handler Name:

W POWER, LLC

Handler Address:

10711 DALE AVE.

Handler City,State,Zip:

STANTON, CA 90680

EPA ID:

CAC003060840

Contact Name:

NICK TASCH

Contact Address:

26000 COMMERCENTRE DR

Contact City,State,Zip:

LAKE FOREST, CA 92630-8816

Contact Telephone:

310-874-9612

Contact Fax:

Not reported

Contact Email:

ILAMYUENJR@AMERICANINTEGRATED.COM

Contact Title:

Not reported

EPA Region:

09

Land Type:

Not reported

Federal Waste Generator Description:

Not a generator, verified

Non-Notifier:

Not reported

Biennial Report Cycle:

Not reported

Accessibility:

Not reported

Active Site Indicator:

Not reported

State District Owner:

Not reported

State District:

Not reported

Mailing Address:

26000 COMMERCENTRE DR

Mailing City,State,Zip:

LAKE FOREST, CA 92630-8816

Owner Name:

ARB, INC.

Owner Type:

Other

Operator Name:

NICK TASCH

Operator Type:

Other

Short-Term Generator Activity:

No

Importer Activity:

No

Mixed Waste Generator:

No

Transporter Activity:

No

Transfer Facility Activity:

No

Recycler Activity with Storage:

No

Small Quantity On-Site Burner Exemption:

No

Smelting Melting and Refining Furnace Exemption:

No

Underground Injection Control:

No

Off-Site Waste Receipt:

No

Universal Waste Indicator:

No

Universal Waste Destination Facility:

No

Federal Universal Waste:

No

Active Site Fed-Reg Treatment Storage and Disposal Facility:

Not reported

Active Site Converter Treatment storage and Disposal Facility:

Not reported

Active Site State-Reg Treatment Storage and Disposal Facility:

Not reported

Active Site State-Reg Handler:

Federal Facility Indicator:

Not reported

Hazardous Secondary Material Indicator:

N

Map ID
Direction
Distance
Elevation

MAP FINDINGS

Site

Database(s)

EDR ID Number
EPA ID Number

W POWER, LLC (Continued)

1026053939

Sub-Part K Indicator:	Not reported
Commercial TSD Indicator:	No
Treatment Storage and Disposal Type:	Not reported
2018 GPRA Permit Baseline:	Not on the Baseline
2018 GPRA Renewals Baseline:	Not on the Baseline
Permit Renewals Workload Universe:	Not reported
Permit Workload Universe:	Not reported
Permit Progress Universe:	Not reported
Post-Closure Workload Universe:	Not reported
Closure Workload Universe:	Not reported
202 GPRA Corrective Action Baseline:	No
Corrective Action Workload Universe:	No
Subject to Corrective Action Universe:	No
Non-TSDFs Where RCRA CA has Been Imposed Universe:	No
TSDFs Potentially Subject to CA Under 3004 (u)/(v) Universe:	No
TSDFs Only Subject to CA under Discretionary Auth Universe:	No
Corrective Action Priority Ranking:	No NCAPS ranking
Environmental Control Indicator:	No
Institutional Control Indicator:	No
Human Exposure Controls Indicator:	N/A
Groundwater Controls Indicator:	N/A
Operating TSDF Universe:	Not reported
Full Enforcement Universe:	Not reported
Significant Non-Complier Universe:	No
Unaddressed Significant Non-Complier Universe:	No
Addressed Significant Non-Complier Universe:	No
Significant Non-Complier With a Compliance Schedule Universe:	No
Financial Assurance Required:	Not reported
Handler Date of Last Change:	2020-03-20 19:21:38.0
Recognized Trader-Importer:	No
Recognized Trader-Exporter:	No
Importer of Spent Lead Acid Batteries:	No
Exporter of Spent Lead Acid Batteries:	No
Recycler Activity Without Storage:	No
Manifest Broker:	No
Sub-Part P Indicator:	No

Handler - Owner Operator:

Owner/Operator Indicator:	Operator
Owner/Operator Name:	NICK TASCH
Legal Status:	Other
Date Became Current:	Not reported
Date Ended Current:	Not reported
Owner/Operator Address:	26000 COMMERCENTRE DR
Owner/Operator City,State,Zip:	LAKE FOREST, CA 92630-8816
Owner/Operator Telephone:	310-874-9612
Owner/Operator Telephone Ext:	Not reported
Owner/Operator Fax:	Not reported
Owner/Operator Email:	Not reported

Owner/Operator Indicator:	Owner
Owner/Operator Name:	ARB, INC.
Legal Status:	Other
Date Became Current:	Not reported
Date Ended Current:	Not reported
Owner/Operator Address:	26000 COMMERCENTRE DR

Map ID
Direction
Distance
Elevation

MAP FINDINGS

Site

Database(s)

EDR ID Number
EPA ID Number

W POWER, LLC (Continued)

1026053939

Owner/Operator City,State,Zip: LAKE FOREST, CA 92630-8816
Owner/Operator Telephone: 310-874-9612
Owner/Operator Telephone Ext: Not reported
Owner/Operator Fax: Not reported
Owner/Operator Email: Not reported

Historic Generators:

Receive Date: 2020-03-20 00:00:00.0
Handler Name: W POWER, LLC
Federal Waste Generator Description: Not a generator, verified
State District Owner: Not reported
Large Quantity Handler of Universal Waste: No
Recognized Trader Importer: No
Recognized Trader Exporter: No
Spent Lead Acid Battery Importer: No
Spent Lead Acid Battery Exporter: No
Current Record: Yes
Non Storage Recycler Activity: Not reported
Electronic Manifest Broker: Not reported

List of NAICS Codes and Descriptions:

NAICS Code: 56299
NAICS Description: ALL OTHER WASTE MANAGEMENT SERVICES

Facility Has Received Notices of Violations:

Violations: No Violations Found

Evaluation Action Summary:

Evaluations: No Evaluations Found

Z565
East
< 1/8
0.033 mi.
172 ft.

STANTON ENERGY RELIABILITY CENTER, LLC
10711 DALE AVENUE
STANTON, CA 90680

RCRA-SQG 1024877554
CAR000292565

Site 13 of 13 in cluster Z

Relative:
Higher

RCRA-SQG:

Actual:
72 ft.

Date Form Received by Agency: 2019-02-13 00:00:00.0
Handler Name: STANTON ENERGY RELIABILITY CENTER, LLC
Handler Address: 10711 DALE AVENUE
Handler City,State,Zip: STANTON, CA 90680
EPA ID: CAR000292565
Contact Name: NICHOLE E JOHNSON
Contact Address: BERCUT DRIVE
Contact City,State,Zip: SACRAMENTO, CA 95811
Contact Telephone: 916-447-5171
Contact Fax: 916-447-7602
Contact Email: NJOHNSON@WELLHEAD.COM
Contact Title: EHS MANAGER
EPA Region: 09
Land Type: Private
Federal Waste Generator Description: Small Quantity Generator
Non-Notifier: Not reported
Biennial Report Cycle: Not reported
Accessibility: Not reported

Map ID
Direction
Distance
Elevation

MAP FINDINGS

Site

Database(s)

EDR ID Number
EPA ID Number

STANTON ENERGY RELIABILITY CENTER, LLC (Continued)

1024877554

Active Site Indicator:	Handler Activities
State District Owner:	Not reported
State District:	Not reported
Mailing Address:	BERCUT DRIVE
Mailing City,State,Zip:	SACRAMENTO, CA 95811
Owner Name:	STANTON ENERGY RELIABILITY CENTER, LLC
Owner Type:	Private
Operator Name:	WELLHEAD SERVICES, INC.
Operator Type:	Private
Short-Term Generator Activity:	No
Importer Activity:	No
Mixed Waste Generator:	No
Transporter Activity:	No
Transfer Facility Activity:	No
Recycler Activity with Storage:	No
Small Quantity On-Site Burner Exemption:	No
Smelting Melting and Refining Furnace Exemption:	No
Underground Injection Control:	No
Off-Site Waste Receipt:	No
Universal Waste Indicator:	No
Universal Waste Destination Facility:	No
Federal Universal Waste:	No
Active Site Fed-Reg Treatment Storage and Disposal Facility:	Not reported
Active Site Converter Treatment storage and Disposal Facility:	Not reported
Active Site State-Reg Treatment Storage and Disposal Facility:	Not reported
Active Site State-Reg Handler:	---
Federal Facility Indicator:	Not reported
Hazardous Secondary Material Indicator:	NN
Sub-Part K Indicator:	Not reported
Commercial TSD Indicator:	No
Treatment Storage and Disposal Type:	Not reported
2018 GPRA Permit Baseline:	Not on the Baseline
2018 GPRA Renewals Baseline:	Not on the Baseline
Permit Renewals Workload Universe:	Not reported
Permit Workload Universe:	Not reported
Permit Progress Universe:	Not reported
Post-Closure Workload Universe:	Not reported
Closure Workload Universe:	Not reported
202 GPRA Corrective Action Baseline:	No
Corrective Action Workload Universe:	No
Subject to Corrective Action Universe:	No
Non-TSDFs Where RCRA CA has Been Imposed Universe:	No
TSDFs Potentially Subject to CA Under 3004 (u)/(v) Universe:	No
TSDFs Only Subject to CA under Discretionary Auth Universe:	No
Corrective Action Priority Ranking:	No NCAPS ranking
Environmental Control Indicator:	No
Institutional Control Indicator:	No
Human Exposure Controls Indicator:	N/A
Groundwater Controls Indicator:	N/A
Operating TSDF Universe:	Not reported
Full Enforcement Universe:	Not reported
Significant Non-Complier Universe:	No
Unaddressed Significant Non-Complier Universe:	No
Addressed Significant Non-Complier Universe:	No
Significant Non-Complier With a Compliance Schedule Universe:	No
Financial Assurance Required:	Not reported
Handler Date of Last Change:	2019-02-26 14:05:38.0

Map ID
Direction
Distance
Elevation

MAP FINDINGS

Site

Database(s)

EDR ID Number
EPA ID Number

STANTON ENERGY RELIABILITY CENTER, LLC (Continued)

1024877554

Recognized Trader-Importer:	No
Recognized Trader-Exporter:	No
Importer of Spent Lead Acid Batteries:	No
Exporter of Spent Lead Acid Batteries:	No
Recycler Activity Without Storage:	No
Manifest Broker:	No
Sub-Part P Indicator:	No

Hazardous Waste Summary:

Waste Code:	D001
Waste Description:	IGNITABLE WASTE
Waste Code:	D002
Waste Description:	CORROSIVE WASTE
Waste Code:	D003
Waste Description:	REACTIVE WASTE

Handler - Owner Operator:

Owner/Operator Indicator:	Operator
Owner/Operator Name:	WELLHEAD SERVICES, INC.
Legal Status:	Private
Date Became Current:	2019-01-01 00:00:00.
Date Ended Current:	Not reported
Owner/Operator Address:	650 BERCUT DRIVE
Owner/Operator City,State,Zip:	SACRAMENTO, CA 95811
Owner/Operator Telephone:	916-447-5171
Owner/Operator Telephone Ext:	Not reported
Owner/Operator Fax:	Not reported
Owner/Operator Email:	NJOHNSON@WELLHEAD.COM

Owner/Operator Indicator:	Owner
Owner/Operator Name:	STANTON ENERGY RELIABILITY CENTER, LLC
Legal Status:	Private
Date Became Current:	2019-01-01 00:00:00.
Date Ended Current:	Not reported
Owner/Operator Address:	650 BERCUT DRIVE
Owner/Operator City,State,Zip:	SACRAMENTO, CA 95811
Owner/Operator Telephone:	916-492-9486
Owner/Operator Telephone Ext:	Not reported
Owner/Operator Fax:	916-880-5318
Owner/Operator Email:	Not reported

Historic Generators:

Receive Date:	2019-02-13 00:00:00.0
Handler Name:	STANTON ENERGY RELIABILITY CENTER, LLC
Federal Waste Generator Description:	Small Quantity Generator
State District Owner:	Not reported
Large Quantity Handler of Universal Waste:	No
Recognized Trader Importer:	No
Recognized Trader Exporter:	No
Spent Lead Acid Battery Importer:	No
Spent Lead Acid Battery Exporter:	No
Current Record:	Yes
Non Storage Recycler Activity:	No

Map ID
Direction
Distance
Elevation

MAP FINDINGS

Site

Database(s)

EDR ID Number
EPA ID Number

STANTON ENERGY RELIABILITY CENTER, LLC (Continued)

1024877554

Electronic Manifest Broker: No

List of NAICS Codes and Descriptions:

NAICS Code: 221112
NAICS Description: FOSSIL FUEL ELECTRIC POWER GENERATION

Facility Has Received Notices of Violations:

Violations: No Violations Found

Evaluation Action Summary:

Evaluations: No Evaluations Found

AM566
NE
< 1/8
0.033 mi.
173 ft.

DALE CLEANERS
10428 DALE AV
STANTON, CA 90680

EDR Hist Cleaner **1018846620**
N/A

Site 1 of 3 in cluster AM

Relative:
Higher

EDR Hist Cleaner

Actual:
73 ft.

Year: Name:
1986 DALE CLEANERS
1987 DALE CLEANERS
1988 DALE CLEANERS

Type:
Garment Pressing And Cleaners' Agents
Garment Pressing And Cleaners' Agents
Garment Pressing And Cleaners' Agents

AM567
NE
< 1/8
0.033 mi.
173 ft.

DALE CLEANERS
10428 DALE AVE
STANTON, CA 90680

RCRA-SQG **1000195990**
FINDS **CAD981973142**
ECHO

Site 2 of 3 in cluster AM

Relative:
Higher

RCRA-SQG:

Actual:
73 ft.

Date Form Received by Agency: 1996-09-01 00:00:00.0
Handler Name: DALE CLEANERS
Handler Address: 10428 DALE AVE
Handler City,State,Zip: STANTON, CA 90680
EPA ID: CAD981973142
Contact Name: Not reported
Contact Address: Not reported
Contact City,State,Zip: Not reported
Contact Telephone: Not reported
Contact Fax: Not reported
Contact Email: Not reported
Contact Title: Not reported
EPA Region: 09
Land Type: Not reported
Federal Waste Generator Description: Small Quantity Generator
Non-Notifier: Not reported
Biennial Report Cycle: Not reported
Accessibility: Not reported
Active Site Indicator: Handler Activities
State District Owner: CA
State District: 4
Mailing Address: DALE AVE

Map ID
Direction
Distance
Elevation

MAP FINDINGS

Site

Database(s)

EDR ID Number
EPA ID Number

DALE CLEANERS (Continued)

1000195990

Mailing City,State,Zip:	STANTON, CA 90680
Owner Name:	SHAIKA SOLEAA
Owner Type:	Private
Operator Name:	NOT REQUIRED
Operator Type:	Private
Short-Term Generator Activity:	No
Importer Activity:	No
Mixed Waste Generator:	No
Transporter Activity:	No
Transfer Facility Activity:	No
Recycler Activity with Storage:	No
Small Quantity On-Site Burner Exemption:	No
Smelting Melting and Refining Furnace Exemption:	No
Underground Injection Control:	No
Off-Site Waste Receipt:	No
Universal Waste Indicator:	No
Universal Waste Destination Facility:	No
Federal Universal Waste:	No
Active Site Fed-Reg Treatment Storage and Disposal Facility:	Not reported
Active Site Converter Treatment storage and Disposal Facility:	Not reported
Active Site State-Reg Treatment Storage and Disposal Facility:	Not reported
Active Site State-Reg Handler:	---
Federal Facility Indicator:	Not reported
Hazardous Secondary Material Indicator:	NN
Sub-Part K Indicator:	Not reported
Commercial TSD Indicator:	No
Treatment Storage and Disposal Type:	Not reported
2018 GPRA Permit Baseline:	Not on the Baseline
2018 GPRA Renewals Baseline:	Not on the Baseline
Permit Renewals Workload Universe:	Not reported
Permit Workload Universe:	Not reported
Permit Progress Universe:	Not reported
Post-Closure Workload Universe:	Not reported
Closure Workload Universe:	Not reported
202 GPRA Corrective Action Baseline:	No
Corrective Action Workload Universe:	No
Subject to Corrective Action Universe:	No
Non-TSDFs Where RCRA CA has Been Imposed Universe:	No
TSDFs Potentially Subject to CA Under 3004 (u)/(v) Universe:	No
TSDFs Only Subject to CA under Discretionary Auth Universe:	No
Corrective Action Priority Ranking:	No NCAPS ranking
Environmental Control Indicator:	No
Institutional Control Indicator:	No
Human Exposure Controls Indicator:	N/A
Groundwater Controls Indicator:	N/A
Operating TSDF Universe:	Not reported
Full Enforcement Universe:	Not reported
Significant Non-Complier Universe:	No
Unaddressed Significant Non-Complier Universe:	No
Addressed Significant Non-Complier Universe:	No
Significant Non-Complier With a Compliance Schedule Universe:	No
Financial Assurance Required:	Not reported
Handler Date of Last Change:	2000-09-15 17:29:58.0
Recognized Trader-Importer:	No
Recognized Trader-Exporter:	No
Importer of Spent Lead Acid Batteries:	No
Exporter of Spent Lead Acid Batteries:	No

Map ID
Direction
Distance
Elevation

MAP FINDINGS

Site

Database(s)

EDR ID Number
EPA ID Number

DALE CLEANERS (Continued)

1000195990

Recycler Activity Without Storage: Not reported
Manifest Broker: Not reported
Sub-Part P Indicator: No

Handler - Owner Operator:

Owner/Operator Indicator: Operator
Owner/Operator Name: NOT REQUIRED
Legal Status: Private
Date Became Current: Not reported
Date Ended Current: Not reported
Owner/Operator Address: NOT REQUIRED
Owner/Operator City,State,Zip: NOT REQUIRED, ME 99999
Owner/Operator Telephone: 415-555-1212
Owner/Operator Telephone Ext: Not reported
Owner/Operator Fax: Not reported
Owner/Operator Email: Not reported

Owner/Operator Indicator: Owner
Owner/Operator Name: SHAIKA SOLEAA
Legal Status: Private
Date Became Current: Not reported
Date Ended Current: Not reported
Owner/Operator Address: NOT REQUIRED
Owner/Operator City,State,Zip: NOT REQUIRED, ME 99999
Owner/Operator Telephone: 415-555-1212
Owner/Operator Telephone Ext: Not reported
Owner/Operator Fax: Not reported
Owner/Operator Email: Not reported

Historic Generators:

Receive Date: 1996-09-01 00:00:00.0
Handler Name: DALE CLEANERS
Federal Waste Generator Description: Small Quantity Generator
State District Owner: CA
Large Quantity Handler of Universal Waste: No
Recognized Trader Importer: No
Recognized Trader Exporter: No
Spent Lead Acid Battery Importer: No
Spent Lead Acid Battery Exporter: No
Current Record: Yes
Non Storage Recycler Activity: Not reported
Electronic Manifest Broker: Not reported

List of NAICS Codes and Descriptions:

NAICS Codes: No NAICS Codes Found

Facility Has Received Notices of Violations:

Violations: No Violations Found

Evaluation Action Summary:

Evaluations: No Evaluations Found

Map ID
Direction
Distance
Elevation

MAP FINDINGS

Site

Database(s)

EDR ID Number
EPA ID Number

DALE CLEANERS (Continued)

1000195990

FINDS:

Registry ID: 110002760995

Click Here:

Environmental Interest/Information System:

RCRAInfo is a national information system that supports the Resource Conservation and Recovery Act (RCRA) program through the tracking of events and activities related to facilities that generate, transport, and treat, store, or dispose of hazardous waste. RCRAInfo allows RCRA program staff to track the notification, permit, compliance, and corrective action activities required under RCRA.

[Click this hyperlink](#) while viewing on your computer to access additional FINDS: detail in the EDR Site Report.

ECHO:

Envid: 1000195990
Registry ID: 110002760995
DFR URL: <http://echo.epa.gov/detailed-facility-report?fid=110002760995>
Name: DALE CLEANERS
Address: 10428 DALE AVE
City,State,Zip: STANTON, CA 90680

**AM568
NE
< 1/8
0.033 mi.
173 ft.**

**DALE CLEANERS
10428 DALE ST
STANTON, CA 90680**

**DRYCLEANERS S121697233
N/A**

Site 3 of 3 in cluster AM

**Relative:
Higher**

DRYCLEAN SOUTH COAST:

**Actual:
73 ft.**

Name: DALE CLEANERS
Address: 10428 DALE ST
City,State,Zip: STANTON, CA 90680
Facility ID: 35511
Application Number: 100242
Permit Number: M28069
Status: O
Representative Name: P. VONG
Representative Telephone: 213 0000000
Permit Status: INACTIVE
BCAT Number: 000234
BCAT Description: DRY CLEANING EQUIP PERCHLOROETHYLENE
CCAT Number: Not reported
CCAT Description: Not reported
UTM East: 0
UTM North: 0
Application Date: 07/14/1982
PO Issue Date: 11/08/1982
NAICS Code: 812320
SIC Code: 7216

Map ID
Direction
Distance
Elevation

MAP FINDINGS

EDR ID Number
EPA ID Number

AN569
SE
< 1/8
0.036 mi.
189 ft.
Site 1 of 5 in cluster AN

Relative:
Lower

Actual:
63 ft.

RCRA-SQG
CERS HAZ WASTE
FINDS
ECHO
EMI
HAZNET
CERS
HWTS
1000175228
CAD981685746

RCRA-SQG:

Date Form Received by Agency: 2020-02-21 00:00:00.0
Handler Name: MAACO AUTO PAINTING & BODYWORKS
Handler Address: 10981 BOATMAN AVE
Handler City,State,Zip: STANTON, CA 90680
EPA ID: CAD981685746
Contact Name: JOSEPH TAORMINA
Contact Address: 10620 SOUTHERN HIGHLANDS PKWY, SUITE 110
Contact City,State,Zip: LAS VEGAS, NV 89141
Contact Telephone: 949-274-6263
Contact Fax: Not reported
Contact Email: Not reported
Contact Title: Not reported
EPA Region: 09
Land Type: Private
Federal Waste Generator Description: Small Quantity Generator
Non-Notifier: Not reported
Biennial Report Cycle: 2019
Accessibility: Not reported
Active Site Indicator: Handler Activities
State District Owner: CA
State District: 4
Mailing Address: BOATMAN AVE
Mailing City,State,Zip: STANTON, CA 90680
Owner Name: J&A COMPANIES INC
Owner Type: Private
Operator Name: J&A COMPANIES INC
Operator Type: Private
Short-Term Generator Activity: No
Importer Activity: No
Mixed Waste Generator: No
Transporter Activity: No
Transfer Facility Activity: No
Recycler Activity with Storage: No
Small Quantity On-Site Burner Exemption: No
Smelting Melting and Refining Furnace Exemption: No
Underground Injection Control: No
Off-Site Waste Receipt: No
Universal Waste Indicator: No
Universal Waste Destination Facility: No
Federal Universal Waste: No
Active Site Fed-Reg Treatment Storage and Disposal Facility: Not reported
Active Site Converter Treatment storage and Disposal Facility: Not reported
Active Site State-Reg Treatment Storage and Disposal Facility: Not reported
Active Site State-Reg Handler: ---
Federal Facility Indicator: Not reported
Hazardous Secondary Material Indicator: N
Sub-Part K Indicator: Not reported
Commercial TSD Indicator: No
Treatment Storage and Disposal Type: Not reported

Map ID
Direction
Distance
Elevation

MAP FINDINGS

Site

Database(s)

EDR ID Number
EPA ID Number

MAACO AUTO PAINTING & BODYWORKS (Continued)

1000175228

2018 GPRA Permit Baseline:	Not on the Baseline
2018 GPRA Renewals Baseline:	Not on the Baseline
Permit Renewals Workload Universe:	Not reported
Permit Workload Universe:	Not reported
Permit Progress Universe:	Not reported
Post-Closure Workload Universe:	Not reported
Closure Workload Universe:	Not reported
202 GPRA Corrective Action Baseline:	No
Corrective Action Workload Universe:	No
Subject to Corrective Action Universe:	No
Non-TSDFs Where RCRA CA has Been Imposed Universe:	No
TSDFs Potentially Subject to CA Under 3004 (u)/(v) Universe:	No
TSDFs Only Subject to CA under Discretionary Auth Universe:	No
Corrective Action Priority Ranking:	No NCAPS ranking
Environmental Control Indicator:	No
Institutional Control Indicator:	No
Human Exposure Controls Indicator:	N/A
Groundwater Controls Indicator:	N/A
Operating TSDF Universe:	Not reported
Full Enforcement Universe:	Not reported
Significant Non-Complier Universe:	No
Unaddressed Significant Non-Complier Universe:	No
Addressed Significant Non-Complier Universe:	No
Significant Non-Complier With a Compliance Schedule Universe:	No
Financial Assurance Required:	Not reported
Handler Date of Last Change:	2020-10-14 18:38:49.0
Recognized Trader-Importer:	No
Recognized Trader-Exporter:	No
Importer of Spent Lead Acid Batteries:	No
Exporter of Spent Lead Acid Batteries:	No
Recycler Activity Without Storage:	No
Manifest Broker:	No
Sub-Part P Indicator:	No

Biennial: List of Years

Year: 2019

[Click Here for Biennial Reporting System Data:](#)

Hazardous Waste Summary:

Waste Code: D001
Waste Description: IGNITABLE WASTE

Handler - Owner Operator:

Owner/Operator Indicator:	Owner
Owner/Operator Name:	J&A COMPANIES INC
Legal Status:	Private
Date Became Current:	2019-04-15 00:00:00.
Date Ended Current:	Not reported
Owner/Operator Address:	10620 SOUTHERN HIGHLANDS PARKWAY
Owner/Operator City,State,Zip:	LAS VEGAS, NV 89141
Owner/Operator Telephone:	949-274-6263
Owner/Operator Telephone Ext:	Not reported
Owner/Operator Fax:	Not reported
Owner/Operator Email:	JTAORMINA@THEJAINC.COM

Map ID
Direction
Distance
Elevation

MAP FINDINGS

Site

Database(s)

EDR ID Number
EPA ID Number

MAACO AUTO PAINTING & BODYWORKS (Continued)

1000175228

Owner/Operator Indicator:	Owner
Owner/Operator Name:	CAMBRIDGE FRANCHISE GROUP
Legal Status:	Private
Date Became Current:	Not reported
Date Ended Current:	Not reported
Owner/Operator Address:	8010 STAGE HILL BLVD
Owner/Operator City,State,Zip:	BARTLETT, TN 38133
Owner/Operator Telephone:	775-548-6754
Owner/Operator Telephone Ext:	Not reported
Owner/Operator Fax:	Not reported
Owner/Operator Email:	BBURLISON@CFGAUTO.COM
Owner/Operator Indicator:	Operator
Owner/Operator Name:	J&A COMPANIES INC
Legal Status:	Private
Date Became Current:	2019-04-15 00:00:00.
Date Ended Current:	Not reported
Owner/Operator Address:	10620 SOUTHERN HIGHLANDS PARKWAY
Owner/Operator City,State,Zip:	LAS VEGAS, NV 89141
Owner/Operator Telephone:	949-274-6263
Owner/Operator Telephone Ext:	Not reported
Owner/Operator Fax:	Not reported
Owner/Operator Email:	JTAORMINA@THEJAINC.COM
Owner/Operator Indicator:	Owner
Owner/Operator Name:	J&A COMPANIES INC
Legal Status:	Private
Date Became Current:	2019-04-15 00:00:00.
Date Ended Current:	Not reported
Owner/Operator Address:	10620 SOUTHERN HIGHLANDS PARKWAY
Owner/Operator City,State,Zip:	LAS VEGAS, NV 89141
Owner/Operator Telephone:	949-274-6263
Owner/Operator Telephone Ext:	Not reported
Owner/Operator Fax:	Not reported
Owner/Operator Email:	JTAORMINA@THEJAINC.COM
Owner/Operator Indicator:	Owner
Owner/Operator Name:	MAX KUSNETZ
Legal Status:	Private
Date Became Current:	Not reported
Date Ended Current:	Not reported
Owner/Operator Address:	NOT REQUIRED
Owner/Operator City,State,Zip:	NOT REQUIRED, ME 99999
Owner/Operator Telephone:	415-555-1212
Owner/Operator Telephone Ext:	Not reported
Owner/Operator Fax:	Not reported
Owner/Operator Email:	Not reported
Owner/Operator Indicator:	Operator
Owner/Operator Name:	NOT REQUIRED
Legal Status:	Private
Date Became Current:	Not reported
Date Ended Current:	Not reported
Owner/Operator Address:	NOT REQUIRED
Owner/Operator City,State,Zip:	NOT REQUIRED, ME 99999
Owner/Operator Telephone:	415-555-1212
Owner/Operator Telephone Ext:	Not reported

Map ID
Direction
Distance
Elevation

MAP FINDINGS

Site

Database(s)

EDR ID Number
EPA ID Number

MAACO AUTO PAINTING & BODYWORKS (Continued)

1000175228

Owner/Operator Fax:	Not reported
Owner/Operator Email:	Not reported
Owner/Operator Indicator:	Operator
Owner/Operator Name:	CAMBRIDGE FRANCHISE GROUP
Legal Status:	Private
Date Became Current:	Not reported
Date Ended Current:	Not reported
Owner/Operator Address:	8010 STAGE HILL BLVD
Owner/Operator City,State,Zip:	BARTLETT, TN 38133
Owner/Operator Telephone:	775-548-5754
Owner/Operator Telephone Ext:	Not reported
Owner/Operator Fax:	Not reported
Owner/Operator Email:	BBURLISON@CFGAUTO.COM
Owner/Operator Indicator:	Operator
Owner/Operator Name:	J&A COMPANIES INC
Legal Status:	Private
Date Became Current:	2019-04-15 00:00:00.
Date Ended Current:	Not reported
Owner/Operator Address:	10620 SOUTHERN HIGHLANDS PARKWAY
Owner/Operator City,State,Zip:	LAS VEGAS, NV 89141
Owner/Operator Telephone:	949-274-6263
Owner/Operator Telephone Ext:	Not reported
Owner/Operator Fax:	Not reported
Owner/Operator Email:	JTAORMINA@THEJAINC.COM

Historic Generators:

Receive Date:	2020-02-21 00:00:00.0
Handler Name:	MAACO AUTO PAINTING & BODYWORKS
Federal Waste Generator Description:	Small Quantity Generator
State District Owner:	CA
Large Quantity Handler of Universal Waste:	No
Recognized Trader Importer:	No
Recognized Trader Exporter:	No
Spent Lead Acid Battery Importer:	No
Spent Lead Acid Battery Exporter:	No
Current Record:	Yes
Non Storage Recycler Activity:	No
Electronic Manifest Broker:	No

Receive Date:	1986-10-27 00:00:00.0
Handler Name:	MAACO AUTO PAINTING & BODYWORKS
Federal Waste Generator Description:	Small Quantity Generator
State District Owner:	CA
Large Quantity Handler of Universal Waste:	No
Recognized Trader Importer:	No
Recognized Trader Exporter:	No
Spent Lead Acid Battery Importer:	No
Spent Lead Acid Battery Exporter:	No
Current Record:	No
Non Storage Recycler Activity:	Not reported
Electronic Manifest Broker:	Not reported

Receive Date:	2019-03-18 00:00:00.0
Handler Name:	MAACO AUTO PAINTING & BODYWORKS
Federal Waste Generator Description:	Small Quantity Generator

Map ID
Direction
Distance
Elevation

MAP FINDINGS

Site

Database(s)

EDR ID Number
EPA ID Number

MAACO AUTO PAINTING & BODYWORKS (Continued)

1000175228

State District Owner: CA
Large Quantity Handler of Universal Waste: No
Recognized Trader Importer: No
Recognized Trader Exporter: No
Spent Lead Acid Battery Importer: No
Spent Lead Acid Battery Exporter: No
Current Record: No
Non Storage Recycler Activity: No
Electronic Manifest Broker: Yes

Receive Date: 2019-05-07 00:00:00.0
Handler Name: MAACO AUTO PAINTING & BODYWORKS
Federal Waste Generator Description: Small Quantity Generator
State District Owner: CA
Large Quantity Handler of Universal Waste: No
Recognized Trader Importer: No
Recognized Trader Exporter: No
Spent Lead Acid Battery Importer: No
Spent Lead Acid Battery Exporter: No
Current Record: No
Non Storage Recycler Activity: No
Electronic Manifest Broker: No

List of NAICS Codes and Descriptions:

NAICS Code: 811121
NAICS Description: AUTOMOTIVE BODY, PAINT, AND INTERIOR REPAIR AND MAINTENANCE

Facility Has Received Notices of Violations:

Violations: No Violations Found

Evaluation Action Summary:

Evaluations: No Evaluations Found

CERS HAZ WASTE:

Name: MAACO #2103
Address: 10981 BOATMAN AVE
City,State,Zip: STANTON, CA 90680
Site ID: 441669
CERS ID: 10555696
CERS Description: Hazardous Waste Generator

FINDS:

Registry ID: 110002752325

[Click Here:](#)

Environmental Interest/Information System:

RCRAInfo is a national information system that supports the Resource Conservation and Recovery Act (RCRA) program through the tracking of events and activities related to facilities that generate, transport, and treat, store, or dispose of hazardous waste. RCRAInfo allows RCRA program staff to track the notification, permit, compliance, and corrective action activities required under RCRA.
HAZARDOUS WASTE BIENNIAL REPORTER

Map ID
Direction
Distance
Elevation

MAP FINDINGS

Site

Database(s)

EDR ID Number
EPA ID Number

MAACO AUTO PAINTING & BODYWORKS (Continued)

1000175228

[Click this hyperlink](#) while viewing on your computer to access additional FINDS: detail in the EDR Site Report.

ECHO:

Envid: 1000175228
Registry ID: 110002752325
DFR URL: <http://echo.epa.gov/detailed-facility-report?fid=110002752325>
Name: MAACO AUTO PAINTING & BODYWORKS
Address: 10981 BOATMAN AVE
City,State,Zip: STANTON, CA 90680

EMI:

Name: MAACO AUTO PAINTING, MAX KUSNE
Address: 10981 BOATMAN AVE
City,State,Zip: STANTON, CA 906800000
Year: 1990
County Code: 30
Air Basin: SC
Facility ID: 54958
Air District Name: SC
SIC Code: 7532
Air District Name: SOUTH COAST AQMD
Community Health Air Pollution Info System: Not reported
Consolidated Emission Reporting Rule: Not reported
Total Organic Hydrocarbon Gases Tons/Yr: 4
Reactive Organic Gases Tons/Yr: 3
Carbon Monoxide Emissions Tons/Yr: 0
NOX - Oxides of Nitrogen Tons/Yr: 0
SOX - Oxides of Sulphur Tons/Yr: 0
Particulate Matter Tons/Yr: 0
Part. Matter 10 Micrometers and Smlr Tons/Yr: 0

Name: MEGNIN ENTERPRISES, INC.
Address: 10981 BOATMAN AVE
City,State,Zip: STANTON, CA 906800000
Year: 2006
County Code: 30
Air Basin: SC
Facility ID: 146320
Air District Name: SC
SIC Code: 7532
Air District Name: SOUTH COAST AQMD
Community Health Air Pollution Info System: Not reported
Consolidated Emission Reporting Rule: Not reported
Total Organic Hydrocarbon Gases Tons/Yr: 1.450971946866895211
Reactive Organic Gases Tons/Yr: 1.437
Carbon Monoxide Emissions Tons/Yr: .004
NOX - Oxides of Nitrogen Tons/Yr: .013
SOX - Oxides of Sulphur Tons/Yr: 0
Particulate Matter Tons/Yr: .001
Part. Matter 10 Micrometers and Smlr Tons/Yr: .001

Name: MEGNIN ENTERPRISES, INC.
Address: 10981 BOATMAN AVE
City,State,Zip: STANTON, CA 906800000
Year: 2007

Map ID
Direction
Distance
Elevation

MAP FINDINGS

Site

Database(s)

EDR ID Number
EPA ID Number

MAACO AUTO PAINTING & BODYWORKS (Continued)

1000175228

County Code: 30
Air Basin: SC
Facility ID: 146320
Air District Name: SC
SIC Code: 7532
Air District Name: SOUTH COAST AQMD
Community Health Air Pollution Info System: Not reported
Consolidated Emission Reporting Rule: Not reported
Total Organic Hydrocarbon Gases Tons/Yr: 1.450971946866895211
Reactive Organic Gases Tons/Yr: 1.437
Carbon Monoxide Emissions Tons/Yr: .004
NOX - Oxides of Nitrogen Tons/Yr: .013
SOX - Oxides of Sulphur Tons/Yr: 0
Particulate Matter Tons/Yr: .001
Part. Matter 10 Micrometers and Smllr Tons/Yr:.001

Name: MEGNIN ENTERPRISES, INC.
Address: 10981 BOATMAN AVE
City,State,Zip: STANTON, CA 90680
Year: 2012
County Code: 30
Air Basin: SC
Facility ID: 146320
Air District Name: SC
SIC Code: 7532
Air District Name: SOUTH COAST AQMD
Community Health Air Pollution Info System: Not reported
Consolidated Emission Reporting Rule: Not reported
Total Organic Hydrocarbon Gases Tons/Yr: 2.6171521823
Reactive Organic Gases Tons/Yr: 2.58585
Carbon Monoxide Emissions Tons/Yr: 0.00484
NOX - Oxides of Nitrogen Tons/Yr: 0.01801
SOX - Oxides of Sulphur Tons/Yr: 0.00011
Particulate Matter Tons/Yr: 0.00103
Part. Matter 10 Micrometers and Smllr Tons/Yr:0.00103

Name: MEGNIN ENTERPRISES, INC.
Address: 10981 BOATMAN AVE
City,State,Zip: STANTON, CA 90680
Year: 2013
County Code: 30
Air Basin: SC
Facility ID: 146320
Air District Name: SC
SIC Code: 7532
Air District Name: SOUTH COAST AQMD
Community Health Air Pollution Info System: Not reported
Consolidated Emission Reporting Rule: Not reported
Total Organic Hydrocarbon Gases Tons/Yr: 2.454496113
Reactive Organic Gases Tons/Yr: 2.42655
Carbon Monoxide Emissions Tons/Yr: 0
NOX - Oxides of Nitrogen Tons/Yr: 0
SOX - Oxides of Sulphur Tons/Yr: 0
Particulate Matter Tons/Yr: 0
Part. Matter 10 Micrometers and Smllr Tons/Yr:0

Name: MAACO #2103

Map ID
Direction
Distance
Elevation

MAP FINDINGS

Site

Database(s)

EDR ID Number
EPA ID Number

MAACO AUTO PAINTING & BODYWORKS (Continued)

1000175228

Address: 10981 BOATMAN AVE
City,State,Zip: STANTON, CA 90680
Year: 2018
County Code: 30
Air Basin: SC
Facility ID: 184477
Air District Name: SC
SIC Code: 7532
Air District Name: SOUTH COAST AQMD
Community Health Air Pollution Info System: Not reported
Consolidated Emission Reporting Rule: Not reported
Total Organic Hydrocarbon Gases Tons/Yr: 0.98466112524
Reactive Organic Gases Tons/Yr: 0.97220225
Carbon Monoxide Emissions Tons/Yr: 0.006678
NOX - Oxides of Nitrogen Tons/Yr: 0.00795
SOX - Oxides of Sulphur Tons/Yr: 4.77e-005
Particulate Matter Tons/Yr: 0.004184385
Part. Matter 10 Micrometers and Smllr Tons/Yr:0.0040411776

HAZNET:

Name: MAACO AUTO PAINTING & BODYWORKS
Address: 10981 BOATMAN AVE
Address 2: Not reported
City,State,Zip: STANTON, CA 891410000
Contact: JOSEPH TAORMINA
Telephone: 9492746263
Mailing Name: Not reported
Mailing Address: 10620 S HIGHLANDS PARKWAY

Year: 2019
Gepaid: CAD981685746
TSD EPA ID: CAD008252405
CA Waste Code: 352 - Other organic solids
Disposal Method: H141 - Storage, Bulking, And/Or Transfer Off Site--No
Treatment/Reovery (H010-H129) Or (H131-H135)
Tons: 0.26250

Year: 2019
Gepaid: CAD981685746
TSD EPA ID: CAD008252405
CA Waste Code: 512 - Other empty containers 30 gallons or more
Disposal Method: H061 - Fuel Blending Prior To Energy Recovery At Another Site
Tons: 0.00750

Year: 2019
Gepaid: CAD981685746
TSD EPA ID: CAD008252405
CA Waste Code: 214 - Unspecified solvent mixture
Disposal Method: H061 - Fuel Blending Prior To Energy Recovery At Another Site
Tons: 0.46800

Year: 1997
Gepaid: CAD981685746
TSD EPA ID: CAD000088252
CA Waste Code: 352 - Other organic solids
Disposal Method: H01 - Transfer Station
Tons: 0.9428

Map ID
Direction
Distance
Elevation

MAP FINDINGS

Site

Database(s)

EDR ID Number
EPA ID Number

MAACO AUTO PAINTING & BODYWORKS (Continued)

1000175228

Year: 1996
Gepaid: CAD981685746
TSD EPA ID: CAT000613976
CA Waste Code: 212 - Oxygenated solvents (acetone, butanol, ethyl acetate, etc.)
Disposal Method: H01 - Transfer Station
Tons: 0.308

Year: 1996
Gepaid: CAD981685746
TSD EPA ID: CAT000613976
CA Waste Code: -
Disposal Method: H01 - Transfer Station
Tons: 0

Year: 1995
Gepaid: CAD981685746
TSD EPA ID: CAT000613976
CA Waste Code: 212 - Oxygenated solvents (acetone, butanol, ethyl acetate, etc.)
Disposal Method: H01 - Transfer Station
Tons: 0.292

Year: 1994
Gepaid: CAD981685746
TSD EPA ID: CAT000613976
CA Waste Code: 212 - Oxygenated solvents (acetone, butanol, ethyl acetate, etc.)
Disposal Method: H01 - Transfer Station
Tons: 0.4355

Year: 1993
Gepaid: CAD981685746
TSD EPA ID: CAT000613976
CA Waste Code: 212 - Oxygenated solvents (acetone, butanol, ethyl acetate, etc.)
Disposal Method: H01 - Transfer Station
Tons: 0.1385

Year: 1993
Gepaid: CAD981685746
TSD EPA ID: CAT000613893
CA Waste Code: 212 - Oxygenated solvents (acetone, butanol, ethyl acetate, etc.)
Disposal Method: H01 - Transfer Station
Tons: 0.534

[Click this hyperlink](#) while viewing on your computer to access
10 additional CA HAZNET: record(s) in the EDR Site Report.

Additional Info:

Year: 1997
Gen EPA ID: CAD981685746

Shipment Date: 19970207
Creation Date: 6/26/1997 0:00:00
Receipt Date: 19970212
Manifest ID: 96780221
Trans EPA ID: CAD982440364
Trans Name: Not reported
Trans 2 EPA ID: Not reported

Map ID
Direction
Distance
Elevation

MAP FINDINGS

Site

Database(s)

EDR ID Number
EPA ID Number

MAACO AUTO PAINTING & BODYWORKS (Continued)

1000175228

Trans 2 Name: Not reported
TSDF EPA ID: CAD000088252
Trans Name: Not reported
TSDF Alt EPA ID: Not reported
TSDF Alt Name: Not reported
Waste Code Description: 352 - Other organic solids
RCRA Code: Not reported
Meth Code: H01 - Transfer Station
Quantity Tons: 0.8428
Waste Quantity: 1
Quantity Unit: Y
Additional Code 1: Not reported
Additional Code 2: Not reported
Additional Code 3: Not reported
Additional Code 4: Not reported
Additional Code 5: Not reported

Shipment Date: 19970207
Creation Date: 6/26/1997 0:00:00
Receipt Date: 19970212
Manifest ID: 96780221
Trans EPA ID: CAD982440364
Trans Name: Not reported
Trans 2 EPA ID: Not reported
Trans 2 Name: Not reported
TSDF EPA ID: CAD000088252
Trans Name: Not reported
TSDF Alt EPA ID: Not reported
TSDF Alt Name: Not reported
Waste Code Description: 352 - Other organic solids
RCRA Code: Not reported
Meth Code: H01 - Transfer Station
Quantity Tons: 0.1
Waste Quantity: 200
Quantity Unit: P
Additional Code 1: Not reported
Additional Code 2: Not reported
Additional Code 3: Not reported
Additional Code 4: Not reported
Additional Code 5: Not reported

Additional Info:
Year: 1994
Gen EPA ID: CAD981685746

Shipment Date: 19941214
Creation Date: 4/2/1996 0:00:00
Receipt Date: 19941214
Manifest ID: 93762555
Trans EPA ID: ILD984908202
Trans Name: Not reported
Trans 2 EPA ID: Not reported
Trans 2 Name: Not reported
TSDF EPA ID: CAT000613976
Trans Name: Not reported
TSDF Alt EPA ID: Not reported
TSDF Alt Name: Not reported

Map ID
Direction
Distance
Elevation

MAP FINDINGS

Site

Database(s)

EDR ID Number
EPA ID Number

MAACO AUTO PAINTING & BODYWORKS (Continued)

1000175228

Waste Code Description: 212 - Oxygenated solvents (acetone, butanol, ethyl acetate, etc.
RCRA Code: F005
Meth Code: H01 - Transfer Station
Quantity Tons: 0.036
Waste Quantity: 72
Quantity Unit: P
Additional Code 1: Not reported
Additional Code 2: Not reported
Additional Code 3: Not reported
Additional Code 4: Not reported
Additional Code 5: Not reported

Shipment Date: 19941117
Creation Date: 10/19/1995 0:00:00
Receipt Date: 19941117
Manifest ID: 93765429
Trans EPA ID: ILD984908202
Trans Name: Not reported
Trans 2 EPA ID: Not reported
Trans 2 Name: Not reported
TSDF EPA ID: CAT000613976
Trans Name: Not reported
TSDF Alt EPA ID: Not reported
TSDF Alt Name: Not reported
Waste Code Description: 212 - Oxygenated solvents (acetone, butanol, ethyl acetate, etc.
RCRA Code: F005
Meth Code: H01 - Transfer Station
Quantity Tons: 0.056
Waste Quantity: 112
Quantity Unit: P
Additional Code 1: Not reported
Additional Code 2: Not reported
Additional Code 3: Not reported
Additional Code 4: Not reported
Additional Code 5: Not reported

Shipment Date: 19941117
Creation Date: 10/19/1995 0:00:00
Receipt Date: 19941117
Manifest ID: 93765429
Trans EPA ID: ILD984908202
Trans Name: Not reported
Trans 2 EPA ID: Not reported
Trans 2 Name: Not reported
TSDF EPA ID: CAT000613976
Trans Name: Not reported
TSDF Alt EPA ID: Not reported
TSDF Alt Name: Not reported
Waste Code Description: 212 - Oxygenated solvents (acetone, butanol, ethyl acetate, etc.
RCRA Code: F005
Meth Code: H01 - Transfer Station
Quantity Tons: 0.018
Waste Quantity: 36
Quantity Unit: P
Additional Code 1: Not reported
Additional Code 2: Not reported
Additional Code 3: Not reported

Map ID
Direction
Distance
Elevation

MAP FINDINGS

Site

Database(s)

EDR ID Number
EPA ID Number

MAACO AUTO PAINTING & BODYWORKS (Continued)

1000175228

Additional Code 4: Not reported
Additional Code 5: Not reported

Shipment Date: 19940923
Creation Date: 3/26/1996 0:00:00
Receipt Date: 19940923
Manifest ID: 95070337
Trans EPA ID: ILD984908202
Trans Name: Not reported
Trans 2 EPA ID: Not reported
Trans 2 Name: Not reported
TSDF EPA ID: CAT000613976
Trans Name: Not reported
TSDF Alt EPA ID: CAT000613976
TSDF Alt Name: Not reported
Waste Code Description: 212 - Oxygenated solvents (acetone, butanol, ethyl acetate, etc.
RCRA Code: F005
Meth Code: H01 - Transfer Station
Quantity Tons: 0.036
Waste Quantity: 72
Quantity Unit: P
Additional Code 1: Not reported
Additional Code 2: Not reported
Additional Code 3: Not reported
Additional Code 4: Not reported
Additional Code 5: Not reported

Shipment Date: 19940729
Creation Date: 3/26/1996 0:00:00
Receipt Date: 19940729
Manifest ID: 93681445
Trans EPA ID: ILD984908202
Trans Name: Not reported
Trans 2 EPA ID: Not reported
Trans 2 Name: Not reported
TSDF EPA ID: CAT000613976
Trans Name: Not reported
TSDF Alt EPA ID: CAT000613976
TSDF Alt Name: Not reported
Waste Code Description: 212 - Oxygenated solvents (acetone, butanol, ethyl acetate, etc.
RCRA Code: F005
Meth Code: H01 - Transfer Station
Quantity Tons: 0.036
Waste Quantity: 72
Quantity Unit: P
Additional Code 1: Not reported
Additional Code 2: Not reported
Additional Code 3: Not reported
Additional Code 4: Not reported
Additional Code 5: Not reported

Shipment Date: 19940627
Creation Date: 3/26/1996 0:00:00
Receipt Date: 19940627
Manifest ID: 93658571
Trans EPA ID: ILD984908202
Trans Name: Not reported

Map ID
Direction
Distance
Elevation

MAP FINDINGS

Site

Database(s)

EDR ID Number
EPA ID Number

MAACO AUTO PAINTING & BODYWORKS (Continued)

1000175228

Trans 2 EPA ID: Not reported
Trans 2 Name: Not reported
TSDF EPA ID: CAT000613976
Trans Name: Not reported
TSDF Alt EPA ID: CAT000613976
TSDF Alt Name: Not reported
Waste Code Description: 212 - Oxygenated solvents (acetone, butanol, ethyl acetate, etc.
RCRA Code: F005
Meth Code: H01 - Transfer Station
Quantity Tons: 0.036
Waste Quantity: 72
Quantity Unit: P
Additional Code 1: Not reported
Additional Code 2: Not reported
Additional Code 3: Not reported
Additional Code 4: Not reported
Additional Code 5: Not reported

Shipment Date: 19940602
Creation Date: 3/26/1996 0:00:00
Receipt Date: 19940602
Manifest ID: 93545758
Trans EPA ID: ILD984908202
Trans Name: Not reported
Trans 2 EPA ID: Not reported
Trans 2 Name: Not reported
TSDF EPA ID: CAT000613976
Trans Name: Not reported
TSDF Alt EPA ID: CAT000613976
TSDF Alt Name: Not reported
Waste Code Description: 212 - Oxygenated solvents (acetone, butanol, ethyl acetate, etc.
RCRA Code: F005
Meth Code: H01 - Transfer Station
Quantity Tons: 0.048
Waste Quantity: 96
Quantity Unit: P
Additional Code 1: Not reported
Additional Code 2: Not reported
Additional Code 3: Not reported
Additional Code 4: Not reported
Additional Code 5: Not reported

Shipment Date: 19940602
Creation Date: 3/26/1996 0:00:00
Receipt Date: 19940602
Manifest ID: 93545758
Trans EPA ID: ILD984908202
Trans Name: Not reported
Trans 2 EPA ID: Not reported
Trans 2 Name: Not reported
TSDF EPA ID: CAT000613976
Trans Name: Not reported
TSDF Alt EPA ID: CAT000613976
TSDF Alt Name: Not reported
Waste Code Description: 212 - Oxygenated solvents (acetone, butanol, ethyl acetate, etc.
RCRA Code: F005
Meth Code: H01 - Transfer Station

Map ID
Direction
Distance
Elevation

MAP FINDINGS

Site

Database(s)

EDR ID Number
EPA ID Number

MAACO AUTO PAINTING & BODYWORKS (Continued)

1000175228

Quantity Tons:	0.0135
Waste Quantity:	27
Quantity Unit:	P
Additional Code 1:	Not reported
Additional Code 2:	Not reported
Additional Code 3:	Not reported
Additional Code 4:	Not reported
Additional Code 5:	Not reported
Shipment Date:	19940502
Creation Date:	3/25/1996 0:00:00
Receipt Date:	19940502
Manifest ID:	93549922
Trans EPA ID:	ILD984908202
Trans Name:	Not reported
Trans 2 EPA ID:	Not reported
Trans 2 Name:	Not reported
TSDF EPA ID:	CAT000613976
Trans Name:	Not reported
TSDF Alt EPA ID:	CAT000613976
TSDF Alt Name:	Not reported
Waste Code Description:	212 - Oxygenated solvents (acetone, butanol, ethyl acetate, etc.
RCRA Code:	F005
Meth Code:	H01 - Transfer Station
Quantity Tons:	0.027
Waste Quantity:	54
Quantity Unit:	P
Additional Code 1:	Not reported
Additional Code 2:	Not reported
Additional Code 3:	Not reported
Additional Code 4:	Not reported
Additional Code 5:	Not reported
Shipment Date:	19940318
Creation Date:	10/5/1995 0:00:00
Receipt Date:	19940318
Manifest ID:	93541266
Trans EPA ID:	ILD984908202
Trans Name:	Not reported
Trans 2 EPA ID:	Not reported
Trans 2 Name:	Not reported
TSDF EPA ID:	CAT000613976
Trans Name:	Not reported
TSDF Alt EPA ID:	Not reported
TSDF Alt Name:	Not reported
Waste Code Description:	212 - Oxygenated solvents (acetone, butanol, ethyl acetate, etc.
RCRA Code:	F005
Meth Code:	H01 - Transfer Station
Quantity Tons:	0.0675
Waste Quantity:	135
Quantity Unit:	P
Additional Code 1:	Not reported
Additional Code 2:	Not reported
Additional Code 3:	Not reported
Additional Code 4:	Not reported
Additional Code 5:	Not reported

Map ID
Direction
Distance
Elevation

MAP FINDINGS

Site

Database(s)

EDR ID Number
EPA ID Number

MAACO AUTO PAINTING & BODYWORKS (Continued)

1000175228

Additional Info:

Year:	1996
Gen EPA ID:	CAD981685746
Shipment Date:	19960904
Creation Date:	5/30/1997 0:00:00
Receipt Date:	19960904
Manifest ID:	96506068
Trans EPA ID:	ILD984908202
Trans Name:	Not reported
Trans 2 EPA ID:	Not reported
Trans 2 Name:	Not reported
TSDf EPA ID:	CAT000613976
Trans Name:	Not reported
TSDf Alt EPA ID:	Not reported
TSDf Alt Name:	Not reported
Waste Code Description:	212 - Oxygenated solvents (acetone, butanol, ethyl acetate, etc.
RCRA Code:	F005
Meth Code:	H01 - Transfer Station
Quantity Tons:	0.056
Waste Quantity:	112
Quantity Unit:	P
Additional Code 1:	Not reported
Additional Code 2:	Not reported
Additional Code 3:	Not reported
Additional Code 4:	Not reported
Additional Code 5:	Not reported
Shipment Date:	19960613
Creation Date:	5/30/1997 0:00:00
Receipt Date:	19960613
Manifest ID:	96143030
Trans EPA ID:	ILD984908202
Trans Name:	Not reported
Trans 2 EPA ID:	Not reported
Trans 2 Name:	Not reported
TSDf EPA ID:	CAT000613976
Trans Name:	Not reported
TSDf Alt EPA ID:	Not reported
TSDf Alt Name:	Not reported
Waste Code Description:	212 - Oxygenated solvents (acetone, butanol, ethyl acetate, etc.
RCRA Code:	F005
Meth Code:	H01 - Transfer Station
Quantity Tons:	0.054
Waste Quantity:	108
Quantity Unit:	P
Additional Code 1:	Not reported
Additional Code 2:	Not reported
Additional Code 3:	Not reported
Additional Code 4:	Not reported
Additional Code 5:	Not reported
Shipment Date:	19960613
Creation Date:	5/30/1997 0:00:00
Receipt Date:	19960613
Manifest ID:	96143030
Trans EPA ID:	ILD984908202

Map ID
Direction
Distance
Elevation

MAP FINDINGS

Site

Database(s)

EDR ID Number
EPA ID Number

MAACO AUTO PAINTING & BODYWORKS (Continued)

1000175228

Trans Name: Not reported
Trans 2 EPA ID: Not reported
Trans 2 Name: Not reported
TSDf EPA ID: CAT000613976
Trans Name: Not reported
TSDf Alt EPA ID: Not reported
TSDf Alt Name: Not reported
Waste Code Description: 212 - Oxygenated solvents (acetone, butanol, ethyl acetate, etc.
RCRA Code: F005
Meth Code: H01 - Transfer Station
Quantity Tons: 0.018
Waste Quantity: 36
Quantity Unit: P
Additional Code 1: Not reported
Additional Code 2: Not reported
Additional Code 3: Not reported
Additional Code 4: Not reported
Additional Code 5: Not reported

Shipment Date: 19960415
Creation Date: 10/4/1996 0:00:00
Receipt Date: 19960415
Manifest ID: 96077279
Trans EPA ID: ILD984908202
Trans Name: Not reported
Trans 2 EPA ID: Not reported
Trans 2 Name: Not reported
TSDf EPA ID: CAT000613976
Trans Name: Not reported
TSDf Alt EPA ID: Not reported
TSDf Alt Name: Not reported
Waste Code Description: 212 - Oxygenated solvents (acetone, butanol, ethyl acetate, etc.
RCRA Code: F005
Meth Code: H01 - Transfer Station
Quantity Tons: 0.018
Waste Quantity: 36
Quantity Unit: P
Additional Code 1: Not reported
Additional Code 2: Not reported
Additional Code 3: Not reported
Additional Code 4: Not reported
Additional Code 5: Not reported

Shipment Date: 19960415
Creation Date: 10/4/1996 0:00:00
Receipt Date: 19960415
Manifest ID: 96077279
Trans EPA ID: ILD984908202
Trans Name: Not reported
Trans 2 EPA ID: Not reported
Trans 2 Name: Not reported
TSDf EPA ID: CAT000613976
Trans Name: Not reported
TSDf Alt EPA ID: Not reported
TSDf Alt Name: Not reported
Waste Code Description: - Not reported
RCRA Code: Not reported

Map ID
Direction
Distance
Elevation

MAP FINDINGS

Site

Database(s)

EDR ID Number
EPA ID Number

MAACO AUTO PAINTING & BODYWORKS (Continued)

1000175228

Meth Code:	H01 - Transfer Station
Quantity Tons:	0
Waste Quantity:	0
Quantity Unit:	Not reported
Additional Code 1:	Not reported
Additional Code 2:	Not reported
Additional Code 3:	Not reported
Additional Code 4:	Not reported
Additional Code 5:	Not reported
Shipment Date:	19960320
Creation Date:	10/16/1996 0:00:00
Receipt Date:	19960320
Manifest ID:	96253045
Trans EPA ID:	ILD984908202
Trans Name:	Not reported
Trans 2 EPA ID:	Not reported
Trans 2 Name:	Not reported
TSDf EPA ID:	CAT000613976
Trans Name:	Not reported
TSDf Alt EPA ID:	Not reported
TSDf Alt Name:	Not reported
Waste Code Description:	212 - Oxygenated solvents (acetone, butanol, ethyl acetate, etc.
RCRA Code:	F005
Meth Code:	H01 - Transfer Station
Quantity Tons:	0.018
Waste Quantity:	36
Quantity Unit:	P
Additional Code 1:	Not reported
Additional Code 2:	Not reported
Additional Code 3:	Not reported
Additional Code 4:	Not reported
Additional Code 5:	Not reported
Shipment Date:	19960320
Creation Date:	10/16/1996 0:00:00
Receipt Date:	19960320
Manifest ID:	96253045
Trans EPA ID:	ILD984908202
Trans Name:	Not reported
Trans 2 EPA ID:	Not reported
Trans 2 Name:	Not reported
TSDf EPA ID:	CAT000613976
Trans Name:	Not reported
TSDf Alt EPA ID:	Not reported
TSDf Alt Name:	Not reported
Waste Code Description:	212 - Oxygenated solvents (acetone, butanol, ethyl acetate, etc.
RCRA Code:	F005
Meth Code:	H01 - Transfer Station
Quantity Tons:	0.054
Waste Quantity:	108
Quantity Unit:	P
Additional Code 1:	Not reported
Additional Code 2:	Not reported
Additional Code 3:	Not reported
Additional Code 4:	Not reported
Additional Code 5:	Not reported

Map ID
Direction
Distance
Elevation

MAP FINDINGS

Site

Database(s)

EDR ID Number
EPA ID Number

MAACO AUTO PAINTING & BODYWORKS (Continued)

1000175228

Shipment Date: 19960220
Creation Date: 10/16/1996 0:00:00
Receipt Date: 19960220
Manifest ID: 96246449
Trans EPA ID: ILD984908202
Trans Name: Not reported
Trans 2 EPA ID: Not reported
Trans 2 Name: Not reported
TSDF EPA ID: CAT000613976
Trans Name: Not reported
TSDF Alt EPA ID: Not reported
TSDF Alt Name: Not reported
Waste Code Description: 212 - Oxygenated solvents (acetone, butanol, ethyl acetate, etc.
RCRA Code: F005
Meth Code: H01 - Transfer Station
Quantity Tons: 0.018
Waste Quantity: 36
Quantity Unit: P
Additional Code 1: Not reported
Additional Code 2: Not reported
Additional Code 3: Not reported
Additional Code 4: Not reported
Additional Code 5: Not reported

Shipment Date: 19960122
Creation Date: 10/9/1996 0:00:00
Receipt Date: 19960123
Manifest ID: 95967409
Trans EPA ID: ILD984908202
Trans Name: Not reported
Trans 2 EPA ID: Not reported
Trans 2 Name: Not reported
TSDF EPA ID: CAT000613976
Trans Name: Not reported
TSDF Alt EPA ID: Not reported
TSDF Alt Name: Not reported
Waste Code Description: 212 - Oxygenated solvents (acetone, butanol, ethyl acetate, etc.
RCRA Code: F005
Meth Code: H01 - Transfer Station
Quantity Tons: 0.054
Waste Quantity: 108
Quantity Unit: P
Additional Code 1: Not reported
Additional Code 2: Not reported
Additional Code 3: Not reported
Additional Code 4: Not reported
Additional Code 5: Not reported

Shipment Date: 19960122
Creation Date: 10/9/1996 0:00:00
Receipt Date: 19960123
Manifest ID: 95967409
Trans EPA ID: ILD984908202
Trans Name: Not reported
Trans 2 EPA ID: Not reported
Trans 2 Name: Not reported
TSDF EPA ID: CAT000613976

Map ID
Direction
Distance
Elevation

MAP FINDINGS

Site

Database(s)

EDR ID Number
EPA ID Number

MAACO AUTO PAINTING & BODYWORKS (Continued)

1000175228

Trans Name: Not reported
TSDF Alt EPA ID: Not reported
TSDF Alt Name: Not reported
Waste Code Description: 212 - Oxygenated solvents (acetone, butanol, ethyl acetate, etc.
RCRA Code: F005
Meth Code: H01 - Transfer Station
Quantity Tons: 0.018
Waste Quantity: 36
Quantity Unit: P
Additional Code 1: Not reported
Additional Code 2: Not reported
Additional Code 3: Not reported
Additional Code 4: Not reported
Additional Code 5: Not reported

Additional Info:

Year: 1993
Gen EPA ID: CAD981685746

Shipment Date: 19931229
Creation Date: 9/14/1995 0:00:00
Receipt Date: 19931229
Manifest ID: 93120397
Trans EPA ID: ILD984908202
Trans Name: Not reported
Trans 2 EPA ID: Not reported
Trans 2 Name: Not reported
TSDF EPA ID: CAT000613976
Trans Name: Not reported
TSDF Alt EPA ID: Not reported
TSDF Alt Name: Not reported
Waste Code Description: 212 - Oxygenated solvents (acetone, butanol, ethyl acetate, etc.
RCRA Code: F005
Meth Code: H01 - Transfer Station
Quantity Tons: 0.0135
Waste Quantity: 27
Quantity Unit: P
Additional Code 1: Not reported
Additional Code 2: Not reported
Additional Code 3: Not reported
Additional Code 4: Not reported
Additional Code 5: Not reported

Shipment Date: 19931104
Creation Date: 9/14/1995 0:00:00
Receipt Date: 19931104
Manifest ID: 93226418
Trans EPA ID: ILD984908202
Trans Name: Not reported
Trans 2 EPA ID: Not reported
Trans 2 Name: Not reported
TSDF EPA ID: CAT000613976
Trans Name: Not reported
TSDF Alt EPA ID: CAT000613976
TSDF Alt Name: Not reported
Waste Code Description: 212 - Oxygenated solvents (acetone, butanol, ethyl acetate, etc.
RCRA Code: F005

Map ID
Direction
Distance
Elevation

MAP FINDINGS

Site

Database(s)

EDR ID Number
EPA ID Number

MAACO AUTO PAINTING & BODYWORKS (Continued)

1000175228

Meth Code:	H01 - Transfer Station
Quantity Tons:	0.0615
Waste Quantity:	123
Quantity Unit:	P
Additional Code 1:	Not reported
Additional Code 2:	Not reported
Additional Code 3:	Not reported
Additional Code 4:	Not reported
Additional Code 5:	Not reported
Shipment Date:	19931014
Creation Date:	9/13/1995 0:00:00
Receipt Date:	19931014
Manifest ID:	93228995
Trans EPA ID:	ILD984908202
Trans Name:	Not reported
Trans 2 EPA ID:	Not reported
Trans 2 Name:	Not reported
TSDf EPA ID:	CAT000613976
Trans Name:	Not reported
TSDf Alt EPA ID:	CAT000613976
TSDf Alt Name:	Not reported
Waste Code Description:	212 - Oxygenated solvents (acetone, butanol, ethyl acetate, etc.
RCRA Code:	F005
Meth Code:	H01 - Transfer Station
Quantity Tons:	0.0635
Waste Quantity:	127
Quantity Unit:	P
Additional Code 1:	Not reported
Additional Code 2:	Not reported
Additional Code 3:	Not reported
Additional Code 4:	Not reported
Additional Code 5:	Not reported
Shipment Date:	19930709
Creation Date:	9/11/1995 0:00:00
Receipt Date:	19930713
Manifest ID:	92389496
Trans EPA ID:	ILD984908202
Trans Name:	Not reported
Trans 2 EPA ID:	ILD984908202
Trans 2 Name:	Not reported
TSDf EPA ID:	CAT000613893
Trans Name:	Not reported
TSDf Alt EPA ID:	Not reported
TSDf Alt Name:	Not reported
Waste Code Description:	212 - Oxygenated solvents (acetone, butanol, ethyl acetate, etc.
RCRA Code:	F005
Meth Code:	H01 - Transfer Station
Quantity Tons:	0.096
Waste Quantity:	192
Quantity Unit:	P
Additional Code 1:	Not reported
Additional Code 2:	Not reported
Additional Code 3:	Not reported
Additional Code 4:	Not reported
Additional Code 5:	Not reported

Map ID
Direction
Distance
Elevation

MAP FINDINGS

Site

Database(s)

EDR ID Number
EPA ID Number

MAACO AUTO PAINTING & BODYWORKS (Continued)

1000175228

Shipment Date: 19930319
Creation Date: 9/1/1995 0:00:00
Receipt Date: 19930323
Manifest ID: 92542338
Trans EPA ID: ILD051060408
Trans Name: Not reported
Trans 2 EPA ID: ILD051060408
Trans 2 Name: Not reported
TSDF EPA ID: CAT000613893
Trans Name: Not reported
TSDF Alt EPA ID: CAT000613893
TSDF Alt Name: Not reported
Waste Code Description: 212 - Oxygenated solvents (acetone, butanol, ethyl acetate, etc.
RCRA Code: F005
Meth Code: H01 - Transfer Station
Quantity Tons: 0.1575
Waste Quantity: 315
Quantity Unit: P
Additional Code 1: Not reported
Additional Code 2: Not reported
Additional Code 3: Not reported
Additional Code 4: Not reported
Additional Code 5: Not reported

Shipment Date: 19930223
Creation Date: 9/15/1995 0:00:00
Receipt Date: 19930225
Manifest ID: 92545358
Trans EPA ID: ILD051060408
Trans Name: Not reported
Trans 2 EPA ID: ILD051060408
Trans 2 Name: Not reported
TSDF EPA ID: CAT000613893
Trans Name: Not reported
TSDF Alt EPA ID: CAT000613893
TSDF Alt Name: Not reported
Waste Code Description: 212 - Oxygenated solvents (acetone, butanol, ethyl acetate, etc.
RCRA Code: F005
Meth Code: H01 - Transfer Station
Quantity Tons: 0.1095
Waste Quantity: 219
Quantity Unit: P
Additional Code 1: Not reported
Additional Code 2: Not reported
Additional Code 3: Not reported
Additional Code 4: Not reported
Additional Code 5: Not reported

Shipment Date: 19930203
Creation Date: 9/6/1995 0:00:00
Receipt Date: 19930205
Manifest ID: 92379997
Trans EPA ID: ILD051060408
Trans Name: Not reported
Trans 2 EPA ID: ILD051060408
Trans 2 Name: Not reported
TSDF EPA ID: CAT000613893

Map ID
Direction
Distance
Elevation

MAP FINDINGS

Site

Database(s)

EDR ID Number
EPA ID Number

MAACO AUTO PAINTING & BODYWORKS (Continued)

1000175228

Trans Name: Not reported
TSDF Alt EPA ID: CAT000613893
TSDF Alt Name: Not reported
Waste Code Description: 212 - Oxygenated solvents (acetone, butanol, ethyl acetate, etc.
RCRA Code: F005
Meth Code: H01 - Transfer Station
Quantity Tons: 0.1095
Waste Quantity: 219
Quantity Unit: P
Additional Code 1: Not reported
Additional Code 2: Not reported
Additional Code 3: Not reported
Additional Code 4: Not reported
Additional Code 5: Not reported

Shipment Date: 19930114
Creation Date: 9/5/1995 0:00:00
Receipt Date: 19930119
Manifest ID: 92457407
Trans EPA ID: ILD051060408
Trans Name: Not reported
Trans 2 EPA ID: Not reported
Trans 2 Name: Not reported
TSDF EPA ID: CAT000613893
Trans Name: Not reported
TSDF Alt EPA ID: Not reported
TSDF Alt Name: Not reported
Waste Code Description: 212 - Oxygenated solvents (acetone, butanol, ethyl acetate, etc.
RCRA Code: Not reported
Meth Code: H01 - Transfer Station
Quantity Tons: 0.0615
Waste Quantity: 123
Quantity Unit: P
Additional Code 1: Not reported
Additional Code 2: Not reported
Additional Code 3: Not reported
Additional Code 4: Not reported
Additional Code 5: Not reported

Additional Info:

Year: 1995
Gen EPA ID: CAD981685746

Shipment Date: 19951127
Creation Date: 7/26/1996 0:00:00
Receipt Date: 19951128
Manifest ID: 95814427
Trans EPA ID: ILD984908202
Trans Name: Not reported
Trans 2 EPA ID: Not reported
Trans 2 Name: Not reported
TSDF EPA ID: CAT000613976
Trans Name: Not reported
TSDF Alt EPA ID: Not reported
TSDF Alt Name: Not reported
Waste Code Description: 212 - Oxygenated solvents (acetone, butanol, ethyl acetate, etc.
RCRA Code: F005

Map ID
Direction
Distance
Elevation

MAP FINDINGS

Site

Database(s)

EDR ID Number
EPA ID Number

MAACO AUTO PAINTING & BODYWORKS (Continued)

1000175228

Meth Code:	H01 - Transfer Station
Quantity Tons:	0.018
Waste Quantity:	36
Quantity Unit:	P
Additional Code 1:	Not reported
Additional Code 2:	Not reported
Additional Code 3:	Not reported
Additional Code 4:	Not reported
Additional Code 5:	Not reported
Shipment Date:	19951101
Creation Date:	7/26/1996 0:00:00
Receipt Date:	19951102
Manifest ID:	95761725
Trans EPA ID:	ILD984908202
Trans Name:	Not reported
Trans 2 EPA ID:	Not reported
Trans 2 Name:	Not reported
TSDf EPA ID:	CAT000613976
Trans Name:	Not reported
TSDf Alt EPA ID:	Not reported
TSDf Alt Name:	Not reported
Waste Code Description:	212 - Oxygenated solvents (acetone, butanol, ethyl acetate, etc.
RCRA Code:	F005
Meth Code:	H01 - Transfer Station
Quantity Tons:	0.072
Waste Quantity:	144
Quantity Unit:	P
Additional Code 1:	Not reported
Additional Code 2:	Not reported
Additional Code 3:	Not reported
Additional Code 4:	Not reported
Additional Code 5:	Not reported
Shipment Date:	19950517
Creation Date:	4/2/1996 0:00:00
Receipt Date:	19950517
Manifest ID:	95519146
Trans EPA ID:	ILD984908202
Trans Name:	Not reported
Trans 2 EPA ID:	Not reported
Trans 2 Name:	Not reported
TSDf EPA ID:	CAT000613976
Trans Name:	Not reported
TSDf Alt EPA ID:	CAT000613976
TSDf Alt Name:	Not reported
Waste Code Description:	212 - Oxygenated solvents (acetone, butanol, ethyl acetate, etc.
RCRA Code:	F005
Meth Code:	H01 - Transfer Station
Quantity Tons:	0.054
Waste Quantity:	108
Quantity Unit:	P
Additional Code 1:	Not reported
Additional Code 2:	Not reported
Additional Code 3:	Not reported
Additional Code 4:	Not reported
Additional Code 5:	Not reported

Map ID
Direction
Distance
Elevation

MAP FINDINGS

Site

Database(s)

EDR ID Number
EPA ID Number

MAACO AUTO PAINTING & BODYWORKS (Continued)

1000175228

Shipment Date: 19950517
Creation Date: 4/2/1996 0:00:00
Receipt Date: 19950517
Manifest ID: 95519146
Trans EPA ID: ILD984908202
Trans Name: Not reported
Trans 2 EPA ID: Not reported
Trans 2 Name: Not reported
TSDF EPA ID: CAT000613976
Trans Name: Not reported
TSDF Alt EPA ID: CAT000613976
TSDF Alt Name: Not reported
Waste Code Description: 212 - Oxygenated solvents (acetone, butanol, ethyl acetate, etc.
RCRA Code: F005
Meth Code: H01 - Transfer Station
Quantity Tons: 0.056
Waste Quantity: 112
Quantity Unit: P
Additional Code 1: Not reported
Additional Code 2: Not reported
Additional Code 3: Not reported
Additional Code 4: Not reported
Additional Code 5: Not reported

Shipment Date: 19950303
Creation Date: 4/2/1996 0:00:00
Receipt Date: 19950303
Manifest ID: 93776566
Trans EPA ID: ILD984908202
Trans Name: Not reported
Trans 2 EPA ID: Not reported
Trans 2 Name: Not reported
TSDF EPA ID: CAT000613976
Trans Name: Not reported
TSDF Alt EPA ID: Not reported
TSDF Alt Name: Not reported
Waste Code Description: 212 - Oxygenated solvents (acetone, butanol, ethyl acetate, etc.
RCRA Code: F005
Meth Code: H01 - Transfer Station
Quantity Tons: 0.018
Waste Quantity: 36
Quantity Unit: P
Additional Code 1: Not reported
Additional Code 2: Not reported
Additional Code 3: Not reported
Additional Code 4: Not reported
Additional Code 5: Not reported

Shipment Date: 19950207
Creation Date: 4/2/1996 0:00:00
Receipt Date: 19950208
Manifest ID: 95038952
Trans EPA ID: ILD984908202
Trans Name: Not reported
Trans 2 EPA ID: Not reported
Trans 2 Name: Not reported
TSDF EPA ID: CAT000613976

Map ID
Direction
Distance
Elevation

MAP FINDINGS

Site

Database(s)

EDR ID Number
EPA ID Number

MAACO AUTO PAINTING & BODYWORKS (Continued)

1000175228

Trans Name: Not reported
TSDF Alt EPA ID: Not reported
TSDF Alt Name: Not reported
Waste Code Description: 212 - Oxygenated solvents (acetone, butanol, ethyl acetate, etc.
RCRA Code: F005
Meth Code: H01 - Transfer Station
Quantity Tons: 0.018
Waste Quantity: 36
Quantity Unit: P
Additional Code 1: Not reported
Additional Code 2: Not reported
Additional Code 3: Not reported
Additional Code 4: Not reported
Additional Code 5: Not reported

Shipment Date: 19950111
Creation Date: 4/2/1996 0:00:00
Receipt Date: 19950111
Manifest ID: 95039632
Trans EPA ID: ILD984908202
Trans Name: Not reported
Trans 2 EPA ID: Not reported
Trans 2 Name: Not reported
TSDF EPA ID: CAT000613976
Trans Name: Not reported
TSDF Alt EPA ID: Not reported
TSDF Alt Name: Not reported
Waste Code Description: 212 - Oxygenated solvents (acetone, butanol, ethyl acetate, etc.
RCRA Code: F005
Meth Code: H01 - Transfer Station
Quantity Tons: 0.056
Waste Quantity: 112
Quantity Unit: P
Additional Code 1: Not reported
Additional Code 2: Not reported
Additional Code 3: Not reported
Additional Code 4: Not reported
Additional Code 5: Not reported

CERS:

Name: MAACO #2103
Address: 10981 BOATMAN AVE
City,State,Zip: STANTON, CA 90680
Site ID: 441669
CERS ID: 10555696
CERS Description: Chemical Storage Facilities

Violations:

Site ID: 441669
Site Name: Maaco #2103
Violation Date: 07-30-2018
Citation: HSC 6.95 25507 - California Health and Safety Code, Chapter 6.95, Section(s) 25507
Violation Description: Failure to adequately establish and implement a business plan when storing/handling a hazardous material at or above reportable quantities.
Violation Notes: Returned to compliance on 07/30/2018. The facility is storing a 55

Map ID
Direction
Distance
Elevation

MAP FINDINGS

Site

Database(s)

EDR ID Number
EPA ID Number

MAACO AUTO PAINTING & BODYWORKS (Continued)

1000175228

gallon drum of waste paint mixed with acetone, which is subject to disclosure thresholds of hazardous materials: 55 gallons liquids, 200 cubic feet compressed gases, 500 pounds solids. The facility had previously not submitted their Hazmat Disclosure. Worked with Alex on creating a CERS account and completing the facility's disclosure. Violation I208 is corrected on site.

Violation Division: Orange County Environmental Health
Violation Program: HMRRP
Violation Source: CERS

Site ID: 441669
Site Name: Maaco #2103
Violation Date: 10-15-2014
Citation: HSC 6.95 25508(d) - California Health and Safety Code, Chapter 6.95, Section(s) 25508(d)

Violation Description: Failure to complete and/or electronically submit a business plan when storing/handling a hazardous material at or above reportable quantities.

Violation Notes: Returned to compliance on 07/30/2018.
Violation Division: Orange County Environmental Health
Violation Program: HMRRP
Violation Source: CERS

Site ID: 441669
Site Name: Maaco #2103
Violation Date: 10-15-2014
Citation: HSC 6.95 25508(a)(1) - California Health and Safety Code, Chapter 6.95, Section(s) 25508(a)(1)

Violation Description: Failure to complete and electronically submit hazardous material inventory information for all reportable hazardous materials on site at or above reportable quantities.

Violation Notes: Returned to compliance on 07/30/2018.
Violation Division: Orange County Environmental Health
Violation Program: HMRRP
Violation Source: CERS

Evaluation:
Eval General Type: Compliance Evaluation Inspection
Eval Date: 01-15-2014
Violations Found: No
Eval Type: Routine done by local agency
Eval Notes: On-site for routine inspection. Permission to enter, inspect, and take photographs granted by Rudy Mellow this date. Hazardous Waste receipts made available and reviewed. HW containers properly labeled. Emergency numbers posted. The perimeter of the facility was also inspected; no obvious signs of releases were noted.

Eval Division: Orange County Environmental Health
Eval Program: HW
Eval Source: CERS

Eval General Type: Other/Unknown
Eval Date: 02-29-2016
Violations Found: No
Eval Type: Other, not routine, done by local agency
Eval Notes: Called back facility. a follow up inspection will have to be conducted to verify less than 55 gallon drums.

Eval Division: Orange County Environmental Health

Map ID
Direction
Distance
Elevation

MAP FINDINGS

Site

Database(s)

EDR ID Number
EPA ID Number

MAACO AUTO PAINTING & BODYWORKS (Continued)

1000175228

Eval Program:	HMRRP
Eval Source:	CERS
Eval General Type:	Other/Unknown
Eval Date:	03-01-2016
Violations Found:	No
Eval Type:	Other, not routine, done by local agency
Eval Notes:	On site with Rudy for a HMBP(Hazardous Materials Business Plan) inspection. Martin requested this agency come out to do a verification of chemicals. The facility has the following hazardous materials that exceed the required disclosure quantities: -- 55 gallon drum of Thinner -- This agency discussed that the solvent base paint was very close to threshold 50 gallons. Note: Please review the maximum amount of each chemical that is onsite. Also review the average daily amount and revise it so that it reflects the amount of each chemical that is typically onsite. Reporting thresholds are 500 pounds of solid or 55 gallons of liquid or 200 cubic feet of gas. Second and subsequent re-inspections may result in a re-inspection fee of \$112/hour. .
Eval Division:	Orange County Environmental Health
Eval Program:	HMRRP
Eval Source:	CERS
Eval General Type:	Other/Unknown
Eval Date:	03-01-2016
Violations Found:	No
Eval Type:	Other, not routine, done by local agency
Eval Notes:	review of online data
Eval Division:	Orange County Environmental Health
Eval Program:	HMRRP
Eval Source:	CERS
Eval General Type:	Other/Unknown
Eval Date:	06-04-2018
Violations Found:	No
Eval Type:	Other, not routine, done by local agency
Eval Notes:	The facility was issued violations I292 and I169 on 10/16/14 for failure to submit an HMBEP (Hazardous Materials Disclosure and Business Emergency Plan) and Hazardous Materials Inventory electronically to this Agency through California Environmental Reporting System (CERS). The facility has still not submitted their HMBP to CERS and these violations remain outstanding. Please follow the instructions for creating and submitting an HMBEP to CERS sent in the email with this report. Please complete and submit your HMBEP to CERS within 30 days. For assistance contact Justin Bechara at jbechara@ochca.com or (714)290-5786. A copy of this report was sent to Alex Hernandez at m12103@cfgauto.com.
Eval Division:	Orange County Environmental Health
Eval Program:	HMRRP
Eval Source:	CERS
Eval General Type:	Other/Unknown
Eval Date:	01-09-2014
Violations Found:	No
Eval Type:	Other, not routine, done by local agency
Eval Notes:	at site and inspected the perimeter of facility . dumpster inspected and no hazwaste observed in it . no good parking available on the entire street so i will reinspect later

Map ID
Direction
Distance
Elevation

MAP FINDINGS

Site

Database(s)

EDR ID Number
EPA ID Number

MAACO AUTO PAINTING & BODYWORKS (Continued)

1000175228

Eval Division:	Orange County Environmental Health
Eval Program:	HW
Eval Source:	CERS
Eval General Type:	Compliance Evaluation Inspection
Eval Date:	07-30-2018
Violations Found:	No
Eval Type:	Routine done by local agency
Eval Notes:	Consent to inspect was given by Alex Hernandez, General Manager. The facility has undergone a change of ownership. The facility has two containers of hazardous waste on site: - One cubic yard box for bondo and waste paint sanding dust, debris and filters - One 55 gallon drum for waste paint mixed with acetone Containers were labeled properly. Discussed best management practices and disposal documentation with Alex. No hazardous waste was observed in the facility's municipal trash. No violations were observed this date.
Eval Division:	Orange County Environmental Health
Eval Program:	HW
Eval Source:	CERS
Eval General Type:	Compliance Evaluation Inspection
Eval Date:	07-30-2018
Violations Found:	Yes
Eval Type:	Routine done by local agency
Eval Notes:	Consent to inspect was given by Alex Hernandez, General Manager. The facility had previously not submitted their Hazardous Materials Disclosure & Business Emergency Plan (HMBP) to California Environmental Reporting System (CERS). I worked with Alex this date on creating a CERS account. Together we created the facility's HMBP, it was submitted to CERS and accepted. Violation I208 is corrected on site. The following materials were observed on site in quantities that meet or exceed disclosure thresholds: - Waste paint mixed with acetone, 55 gallon drum The facility has no outstanding violations at this time.
Eval Division:	Orange County Environmental Health
Eval Program:	HMRRP
Eval Source:	CERS
Eval General Type:	Other/Unknown
Eval Date:	08-07-2015
Violations Found:	No
Eval Type:	Other, not routine, done by local agency
Eval Notes:	Not reported
Eval Division:	Orange County Environmental Health
Eval Program:	HMRRP
Eval Source:	CERS
Eval General Type:	Other/Unknown
Eval Date:	08-20-2015
Violations Found:	No
Eval Type:	Other, not routine, done by local agency
Eval Notes:	8/18: Voicemail from Martin Megnin in regards to the NOV. 8/20: Called and spoke with Martin Megnin who only ha one 55 gallon drum for waste oil. Discussed the waste oil drum which is 55 gallons and that he may be able to operate with a smaller drum. Site visit requested. SITE VISIT TO BE MADE. Email sent to Martin at site email address.
Eval Division:	Orange County Environmental Health

Map ID
Direction
Distance
Elevation

MAP FINDINGS

Site

Database(s)

EDR ID Number
EPA ID Number

MAACO AUTO PAINTING & BODYWORKS (Continued)

1000175228

Eval Program:	HMRRP
Eval Source:	CERS
Eval General Type:	Compliance Evaluation Inspection
Eval Date:	09-02-2015
Violations Found:	No
Eval Type:	Routine done by local agency
Eval Notes:	On site to conduct a Hazardous Waste Inspection. Met with Rudy Mello who explained the process, escorted me through the site and gave consent to enter/inspect. Facility contains: 30 gallon drum of water base paint waste, 55 gallon dru of used thinner/solvent/paint. Hazardous waste containers are properly labeled and covered. All containers storing hazardous waste must be labeled with the following information: 1. The words G HAZARDOUS WasteG 2. Waste (name) 3. Hazardous property of the waste (e.g. G toxic, flammable, corrosive, etc.) 4. Physical state of the waste (liquid or solid) 5. Name and address of the business. 6. Accumulation date (date the first drop of waste has been placed in container) Documents Available for review: 1. Hazardous waste Manifest/Receipts (keep a copy on site for three years). - Note: A copy of the federal manifest must be sent to DTSC. (Department of Toxic Substances Control, P.O. Box 400, Sacramento, CA 95812-0400). 2. Waste [Truncated]
Eval Division:	Orange County Environmental Health
Eval Program:	HW
Eval Source:	CERS
Eval General Type:	Compliance Evaluation Inspection
Eval Date:	09-02-2015
Violations Found:	No
Eval Type:	Routine done by local agency
Eval Notes:	On site to conduct a new hazardous materials chemical inventory and business emergency plan inspection this date, consent to enter, inspect and take photographs was given by - Rudy Mello Hazardous materials storage area were reviewed at this time. The facility has the following hazardous materials that exceed the required disclosure quantities: 55 gallon drum of thinner/paint waste 55 gallon drum of thinner Discussed the hazmat Program and Rudy indicated that he will look at getting 30 gallon drums for both. Contact this agency for a re inspection if this is done. Facility need to go online and fill out disclosure. Facility is required and has been notified on this inspection report date to electronically submit Hazardous Materials Business Emergency Plans and Chemical Inventory Form within . Facility can submit forms electronically by going to www.esubmit.ocgov.com or www.cersbusiness.calepa.ca.gov and requesting a username and password. User guides [Truncated]
Eval Division:	Orange County Environmental Health
Eval Program:	HMRRP
Eval Source:	CERS
Eval General Type:	Other/Unknown
Eval Date:	10-15-2014
Violations Found:	Yes
Eval Type:	Other, not routine, done by local agency
Eval Notes:	Orange County Environmental Health as the Certified Unified Program Agency (OC CUPA) is the administrating agency for the Hazardous Materials Disclosure and Business Emergency Plan programs (HMD/BEP) previously administered by the Orange County Fire Authority. During

Map ID
Direction
Distance
Elevation

MAP FINDINGS

Site

Database(s)

EDR ID Number
EPA ID Number

MAACO AUTO PAINTING & BODYWORKS (Continued)

1000175228

the months of August and December of 2013, the OC CUPA sent out letters to regulated businesses requesting them to electronically submit their HMD/BEP forms. Electronic submission of these forms is a legal requirement. Failure to submit HMD/BEP forms is in violation of the California Health & Safety Code Chapter 6.95. According to our records there is no electronic submission for this facility. Please go to www.esubmit.ocgov.com to request a username and password and submit your HMD/BEP forms within the next 30 days. Businesses may also submit forms via the California Environmental Reporting System. Please verify that all owner information that is prepopulated on the E-Submit Portal is still [Truncated]

Eval Division: Orange County Environmental Health
Eval Program: HMRRP
Eval Source: CERS

Enforcement Action:

Site ID: 441669
Site Name: Maaco #2103
Site Address: 10981 BOATMAN AVE
Site City: STANTON
Site Zip: 90680
Enf Action Date: 08-07-2015
Enf Action Type: Notice of Violation (Unified Program)
Enf Action Description: Notice of Violation Issued by the Inspector at the Time of Inspection
Enf Action Notes: Failure to Electronically Submit HMD/BEP.
Enf Action Division: Orange County Environmental Health
Enf Action Program: UNSPEC
Enf Action Source: CERS

Coordinates:

Site ID: 441669
Facility Name: Maaco #2103
Env Int Type Code: HMBP
Program ID: 10555696
Coord Name: Not reported
Ref Point Type Desc: Center of a facility or station.
Latitude: 33.803920
Longitude: -117.987510

Affiliation:

Affiliation Type Desc: Environmental Contact
Entity Name: Joe Taormina
Entity Title: Not reported
Affiliation Address: 10620 Southern Highlands Parkway Suite 110
Affiliation City: Las Vegas
Affiliation State: NV
Affiliation Country: Not reported
Affiliation Zip: 89141
Affiliation Phone: Not reported

Affiliation Type Desc: Identification Signer
Entity Name: Frank Jeng
Entity Title: Director of Operations
Affiliation Address: Not reported
Affiliation City: Not reported
Affiliation State: Not reported

Map ID
Direction
Distance
Elevation

MAP FINDINGS

Site

Database(s)

EDR ID Number
EPA ID Number

MAACO AUTO PAINTING & BODYWORKS (Continued)

1000175228

Affiliation Country:	Not reported
Affiliation Zip:	Not reported
Affiliation Phone:	Not reported
Affiliation Type Desc:	Facility Mailing Address
Entity Name:	Mailing Address
Entity Title:	Not reported
Affiliation Address:	10620 Southern Highlands Parkway Suite 110
Affiliation City:	Las Vegas
Affiliation State:	NV
Affiliation Country:	Not reported
Affiliation Zip:	89141
Affiliation Phone:	Not reported
Affiliation Type Desc:	Operator
Entity Name:	MAACO #2103
Entity Title:	Not reported
Affiliation Address:	Not reported
Affiliation City:	Not reported
Affiliation State:	Not reported
Affiliation Country:	Not reported
Affiliation Zip:	Not reported
Affiliation Phone:	(714) 821-5151
Affiliation Type Desc:	CUPA District
Entity Name:	Orange County Env Health
Entity Title:	Not reported
Affiliation Address:	1241 East Dyer RoadSuite 120
Affiliation City:	Santa Ana
Affiliation State:	CA
Affiliation Country:	Not reported
Affiliation Zip:	92705-5611
Affiliation Phone:	(714) 433-6406
Affiliation Type Desc:	Document Preparer
Entity Name:	Frank Jeng
Entity Title:	Not reported
Affiliation Address:	Not reported
Affiliation City:	Not reported
Affiliation State:	Not reported
Affiliation Country:	Not reported
Affiliation Zip:	Not reported
Affiliation Phone:	Not reported
Affiliation Type Desc:	Legal Owner
Entity Name:	J&A Companies Inc
Entity Title:	Not reported
Affiliation Address:	10620 Southern Highlands Parkway Suite 110
Affiliation City:	Las Vegas
Affiliation State:	NV
Affiliation Country:	United States
Affiliation Zip:	89141
Affiliation Phone:	(949) 274-6263
Affiliation Type Desc:	Parent Corporation
Entity Name:	JA Companies Inc
Entity Title:	Not reported

Map ID
Direction
Distance
Elevation

MAP FINDINGS

Site

Database(s)

EDR ID Number
EPA ID Number

MAACO AUTO PAINTING & BODYWORKS (Continued)

1000175228

Affiliation Address: Not reported
Affiliation City: Not reported
Affiliation State: Not reported
Affiliation Country: Not reported
Affiliation Zip: Not reported
Affiliation Phone: Not reported

HWTS:

Name: MAACO AUTO PAINTING & BODYWORKS
Address: 10981 BOATMAN AVE
Address 2: Not reported
City,State,Zip: STANTON, CA 906800000
EPA ID: CAD981685746
Inactive Date: Not reported
Create Date: 04/10/1987
Last Act Date: 08/24/2020
Mailing Name: Not reported
Mailing Address: 10620 S HIGHLANDS PARKWAY
Mailing Address 2: SUITE 110
Mailing City,State,Zip: LAS VEGAS, NV 891410000
Owner Name: J&A COMPANIES INC
Owner Address: 10620 SOUTHERN HIGHLANDS PKWY STE 1
Owner Address 2: Not reported
Owner City,State,Zip: LAS VEGAS, NV 89141
Contact Name: JOSEPH TAORMINA
Contact Address: 10620 SOUTHERN HIGHLANDS PKWY STE 1
Contact Address 2: Not reported
City,State,Zip: LAS VEGAS, NV 89141

NAICS:

EPA ID: CAD981685746
Create Date: 2019-03-19 13:30:20.010
NAICS Code: 811121
NAICS Description: Automotive Body, Paint, and Interior Repair and Maintenance
Issued EPA ID Date: 1987-04-10 00:00:00
Inactive Date: Not reported
Facility Name: MAACO AUTO PAINTING & BODYWORKS
Facility Address: 10981 BOATMAN AVE
Facility Address 2: Not reported
Facility City: STANTON
Facility County: Not reported
Facility State: CA
Facility Zip: 906800000

AO570
SE
< 1/8
0.043 mi.
226 ft.

FORD WHOLESALE CO INC
8302 KATELLA AVE
STANTON, CA 90680
Site 1 of 8 in cluster AO

UST U003432995
N/A

Relative:
Lower

ORANGE CO. UST:

Actual:
65 ft.

Name: FORD WHOLESALE CO INC
Address: 8302 KATELLA
City,State,Zip: STANTON 90680
Facility ID: FA24303

Map ID
Direction
Distance
Elevation

MAP FINDINGS

Site

Database(s)

EDR ID Number
EPA ID Number

FORD WHOLESALE CO INC (Continued)

U003432995

Name: FORD WHOLESALE CO INC
Address: 8302 KATELLA AVE
City,State,Zip: STANTON, CA 90680
Facility ID: FA0024303

UST:

Name: FORD WHOLESALE CO INC
Address: 8302 KATELLA AVE
City,State,Zip: STANTON, CA 90680
Facility ID: FA0024303
Permitting Agency: Orange County Environmental Health
Latitude: 33.80259
Longitude: -117.98742

**AO571
SE
< 1/8
0.043 mi.
226 ft.**

**FORD WHOLESALE COMPANY INC
8302 KATELLA AVE
STANTON, CA 90680
Site 2 of 8 in cluster AO**

**CERS TANKS
HAZNET
CERS
HWTS**

**S112871433
N/A**

**Relative:
Lower**

CERS TANKS:

**Actual:
65 ft.**

Name: FORD WHOLESALE CO INC
Address: 8302 KATELLA AVE
City,State,Zip: STANTON, CA 90680
Site ID: 412909
CERS ID: 10513306
CERS Description: Underground Storage Tank

HAZNET:

Name: FORD WHOLESALE COMPANY INC
Address: 8302 KATELLA AVE
Address 2: Not reported
City,State,Zip: STANTON, CA 906800000
Contact: MITCHELLE THOMAS/VP
Telephone: 7149731546
Mailing Name: Not reported
Mailing Address: 825 N PARK CENTER DR

Year: 1998
Gepaid: CAC001170792
TSD EPA ID: CAT080013352
CA Waste Code: 221 - Waste oil and mixed oil
Disposal Method: R01 - Recycler
Tons: 0.266

Additional Info:

Year: 1998
Gen EPA ID: CAC001170792

Shipment Date: 19980402
Creation Date: 6/16/1998 0:00:00
Receipt Date: 19980406
Manifest ID: 97250227
Trans EPA ID: CAT080016116
Trans Name: Not reported

Map ID
Direction
Distance
Elevation

MAP FINDINGS

Site

Database(s)

EDR ID Number
EPA ID Number

FORD WHOLESALE COMPANY INC (Continued)

S112871433

Trans 2 EPA ID: Not reported
Trans 2 Name: Not reported
TSDF EPA ID: CAT080013352
Trans Name: Not reported
TSDF Alt EPA ID: CAT080013352
TSDF Alt Name: Not reported
Waste Code Description: 221 - Waste oil and mixed oil
RCRA Code: Not reported
Meth Code: R01 - Recycler
Quantity Tons: 0.266
Waste Quantity: 70
Quantity Unit: G
Additional Code 1: Not reported
Additional Code 2: Not reported
Additional Code 3: Not reported
Additional Code 4: Not reported
Additional Code 5: Not reported

CERS:

Name: FORD WHOLESALE CO INC
Address: 8302 KATELLA AVE
City,State,Zip: STANTON, CA 90680
Site ID: 412909
CERS ID: 10513306
CERS Description: Chemical Storage Facilities

Violations:

Site ID: 412909
Site Name: FORD WHOLESALE CO INC
Violation Date: 02-22-2018
Citation: HSC 6.75 25299.30-25299.34 - California Health and Safety Code, Chapter 6.75, Section(s) 25299.30-25299.34
Violation Description: Failure to submit and maintain complete and current Certification of Financial Responsibility or other mechanism of financial assurance.
Violation Notes: Returned to compliance on 03/19/2018. Reviewed CERS ID# 10513306 UST submittal dated 1/3/18. Make the indicated changes and resubmit within 30 days. The signed Certification of Financial Responsibility and the Letter from CFO must be uploaded to CERS.
Violation Division: Orange County Environmental Health
Violation Program: UST
Violation Source: CERS

Site ID: 412909
Site Name: FORD WHOLESALE CO INC
Violation Date: 03-07-2014
Citation: HSC 6.75 25299.30-25299.34 - California Health and Safety Code, Chapter 6.75, Section(s) 25299.30-25299.34
Violation Description: Failure to submit and maintain complete and current Certification of Financial Responsibility or other mechanism of financial assurance.
Violation Notes: Returned to compliance on 05/29/2015. The Financial Responsibility documents need to be submitted annually. OCHCA is no longer taking hard copies of these forms. These forms need to be uploaded to the E Submit Portal within 30 days.
Violation Division: Orange County Environmental Health
Violation Program: UST
Violation Source: CERS

Map ID
Direction
Distance
Elevation

MAP FINDINGS

Site

Database(s)

EDR ID Number
EPA ID Number

FORD WHOLESALE COMPANY INC (Continued)

S112871433

Site ID: 412909
Site Name: FORD WHOLESALE CO INC
Violation Date: 02-22-2019
Citation: 23 CCR 16 2716(e) - California Code of Regulations, Title 23, Chapter 16, Section(s) 2716(e)
Violation Description: For designated operator (DO) monthly inspections conducted before October 1, 2018, failure to comply with one or more of the following requirements: Be performed by an ICC certified DO. Inspect monthly alarm history report, check that alarms are documented and responded to appropriately, and attach a copy. Inspect for the presence of liquid/debris in spill containers. Inspect for the presence of liquid/debris in under dispenser containment (UDC) and ensure that the monitoring equipment is positioned correctly. Inspect for liquid or debris in containment sumps where an alarm occurred with no service visit. Check that all testing and maintenance has been completed and documented. Verify that all facility employees have been trained in accordance with 23 CCR 2715(c). For designated operator (DO) 30 day inspections conducted on and after October 1, 2018, failure to conduct the designated UST operator visual inspection at least once every 30 days.
Violation Notes: Returned to compliance on 03/18/2019. OBSERVATION: Facility did not comply with the following DO monthly inspection requirements: Check that all testing and maintenance has been completed and properly document compliance issues in the report; compliance issue regarding overfill equipment test overdue was not noted in the compliance issue section of the DO reports. DO inspections conducted after 9/30/2018 must be every 30 days and in accordance with sections 2716(a)-(e). CORRECTIVE ACTION: Ensure that the Designated Operator is complying with all the requirements noted above. Submit a copy of the next monthly designated operator report showing all deficiencies listed above have been corrected.
Violation Division: Orange County Environmental Health
Violation Program: UST
Violation Source: CERS

Site ID: 412909
Site Name: FORD WHOLESALE CO INC
Violation Date: 02-22-2019
Citation: 23 CCR 16 2712(b)(1)(G) - California Code of Regulations, Title 23, Chapter 16, Section(s) 2712(b)(1)(G)
Violation Description: Failure to comply with one or more of the following overfill prevention equipment requirements: Alert the transfer operator when the tank is 90 percent full by restricting the flow into the tank or triggering an audible and visual alarm; or Restrict delivery of flow to the tank at least 30 minutes before the tank overfills, provided the restriction occurs when the tank is filled to no more than 95 percent of capacity; and activate an audible alarm at least five minutes before the tank overfills; or Provide positive shut-off of flow to the tank when the tank is filled to no more than 95 percent of capacity; or Provide positive shut-off of flow to the tank so that none of the fittings located on the top of the tank are exposed to product due to overfilling. Install/retrofit overfill prevention equipment that does not use flow restrictors on vent piping to meet overfill prevention equipment requirements when the overfill prevention equipment is installed, repaired, or replaced on and after October 1, 2018. For USTs installed before October 1, 2018, perform an inspection by October 13, 2018 and every 36 months thereafter. For

Map ID
Direction
Distance
Elevation

MAP FINDINGS

Site

Database(s)

EDR ID Number
EPA ID Number

FORD WHOLESALE COMPANY INC (Continued)

S112871433

Violations installed on and after October- 1,- 2018, perform an inspection at installation and every 36 months thereafter. Inspected within 30 days after a repair to the overfill prevention equipment. Inspected using an applicable manufacturer guidelines, industry codes, engineering standards, or a method approved by a professional engineer. Inspected by a certified UST service technician. Maintain records of overfill prevention equipment inspection for 36 months.

Violations Notes: Returned to compliance on 03/18/2019. OBSERVATION: Facility failed to test overfill prevention equipment at least once as of 10/13/2018 and every 36 months thereafter. CORRECTIVE ACTION: Overfill prevention equipment was tested this date. Submit passing test results to this Agency within 30 days to abate this violation.

Violations Division: Orange County Environmental Health
Violations Program: UST
Violations Source: CERS

Site ID: 412909
Site Name: FORD WHOLESALE CO INC
Violations Date: 02-22-2018
Citation: HSC 6.7 25284, 25286 - California Health and Safety Code, Chapter 6.7, Section(s) 25284, 25286

Violations Description: Failure to submit a complete and accurate application for a permit to operate a UST, or for renewal of the permit.

Violations Notes: Returned to compliance on 03/19/2018. Reviewed CERS ID# 10513306 UST submittal dated 1/3/18. Make the indicated changes and resubmit within 30 days.

Violations Division: Orange County Environmental Health
Violations Program: UST
Violations Source: CERS

Site ID: 412909
Site Name: FORD WHOLESALE CO INC
Violations Date: 02-07-2020
Citation: HSC 6.95 25508.1(a)-(f) - California Health and Safety Code, Chapter 6.95, Section(s) 25508.1(a)-(f)

Violations Description: Failure to electronically update business plan within 30 days of any one of the following events: A 100 percent or more increase in the quantity of a previously disclosed material. Any handling of a previously undisclosed hazardous materials at or above reportable quantities. A change of business address, business ownership, or business name. A substantial change in the handler's operations that requires modification to any portion of the business plan.

Violations Notes: Returned to compliance on 02/17/2020. OBSERVATION: The business failed to update business plan within 30 days when one of the following occurs: a change in inventory amount for propane. CORRECTIVE ACTION: Update all submittal elements effected by the change(s) and electronically submit the update within 30 days via cers.calepa.ca.gov.

Violations Division: Orange County Environmental Health
Violations Program: HMRRP
Violations Source: CERS

Site ID: 412909
Site Name: FORD WHOLESALE CO INC
Violations Date: 02-22-2018
Citation: 23 CCR 16 2711(a)(8) - California Code of Regulations, Title 23, Chapter 16, Section(s) 2711(a)(8)

Map ID
Direction
Distance
Elevation

MAP FINDINGS

Site

Database(s)

EDR ID Number
EPA ID Number

FORD WHOLESALE COMPANY INC (Continued)

S112871433

Violation Description: Failure to submit or maintain a current facility plot plan.
Violation Notes: Returned to compliance on 05/15/2018. Reviewed CERS ID# 10513306 UST submittal dated 1/3/18. Make the indicated changes and resubmit within 30 days.
Violation Division: Orange County Environmental Health
Violation Program: UST
Violation Source: CERS

Site ID: 412909
Site Name: FORD WHOLESALE CO INC
Violation Date: 02-22-2018
Citation: 23 CCR 16 2712 - California Code of Regulations, Title 23, Chapter 16, Section(s) 2712

Violation Description: Failure to comply with any of the applicable requirements of the permit issued for the operation of the UST system.

Violation Notes: Returned to compliance on 03/19/2018.
Violation Division: Orange County Environmental Health
Violation Program: UST
Violation Source: CERS

Site ID: 412909
Site Name: FORD WHOLESALE CO INC
Violation Date: 02-05-2021
Citation: HSC 6.75 25299.30-25299.34 - California Health and Safety Code, Chapter 6.75, Section(s) 25299.30-25299.34

Violation Description: Failure to submit and maintain complete and current Certification of Financial Responsibility or other mechanism of financial assurance.
Violation Notes: Returned to compliance on 02/09/2021. - The Certification of Financial Responsibility (dated 1/24/2021) in CERS and on site is not signed by the Tank Owner/Operator under Section B of the form. Corrective Action: Have the tank owner/operator sign the current Certification of Financial Responsibility and submit via CERS within 30 days. In addition, provide a copy of the signed form to the facility and to this Agency within 30 days. - The Letter From Chief Financial Officer (dated 4/2/2019) in CERS and on site is expired; expired 4/2/2020. Corrective Action: Submit a current Letter From Chief Financial Officer form via CERS within 30 days. In addition, provide a copy of the updated form to the facility and to this Agency within 30 days.

Violation Division: Orange County Environmental Health
Violation Program: UST
Violation Source: CERS

Site ID: 412909
Site Name: FORD WHOLESALE CO INC
Violation Date: 03-07-2014
Citation: HSC 6.7 25284 - California Health and Safety Code, Chapter 6.7, Section(s) 25284

Violation Description: Failure to obtain and maintain a valid operation permit from the CUPA.
Violation Notes: Returned to compliance on 05/20/2015. The current permit (2013-2014) could not be located during the inspection. Please obtain a copy and correct this violation within 30 days.

Violation Division: Orange County Environmental Health
Violation Program: UST
Violation Source: CERS

Site ID: 412909
Site Name: FORD WHOLESALE CO INC

Map ID
Direction
Distance
Elevation

MAP FINDINGS

Site

Database(s)

EDR ID Number
EPA ID Number

FORD WHOLESALE COMPANY INC (Continued)

S112871433

Violation Date: 02-07-2020
Citation: HSC 6.95 25508(a)(1) - California Health and Safety Code, Chapter 6.95, Section(s) 25508(a)(1)
Violation Description: Failure to complete and electronically submit a site map with all required content.
Violation Notes: Returned to compliance on 06/04/2020. OBSERVATION: The business failed to complete and electronically submit a site map with showing the change of location for the propane tank. CORRECTIVE ACTION: Complete and electronically submit a site map showing the updated location and size of the propane tank via cers.calepa.ca.gov.
Violation Division: Orange County Environmental Health
Violation Program: HMRRP
Violation Source: CERS

Site ID: 412909
Site Name: FORD WHOLESALE CO INC
Violation Date: 02-22-2018
Citation: 23 CCR 16 2712(i), 2632(d)(2), 2634(e), 2641(h) - California Code of Regulations, Title 23, Chapter 16, Section(s) 2712(i), 2632(d)(2), 2634(e), 2641(h)
Violation Description: Failure to submit a current UST Response Plan available on site.
Violation Notes: Returned to compliance on 03/19/2018. Reviewed CERS ID# 10513306 UST submittal dated 1/3/18. Make the indicated changes and resubmit within 30 days. Maintain a copy of the Response Plan onsite.
Violation Division: Orange County Environmental Health
Violation Program: UST
Violation Source: CERS

Evaluation:
Eval General Type: Other/Unknown
Eval Date: 02-21-2017
Violations Found: No
Eval Type: Other, not routine, done by local agency
Eval Notes: Monitor Certification Notification
Eval Division: Orange County Environmental Health
Eval Program: UST
Eval Source: CERS

Eval General Type: Compliance Evaluation Inspection
Eval Date: 02-22-2017
Violations Found: No
Eval Type: Routine done by local agency
Eval Notes: An on-site inspection was conducted this date to witness the annual monitoring system certification. Rich Ruston (OC Tank Testing) conducted the monitoring system certification and provided current Veeder-Root and ICC certifications. This facility contains: 1 - USTs (diesel) 1 G Dispenser Monitor system is a Veeder-Root monitor panel and reads all functions normal. The tank system is a suction system. Overfill protection provided by fill-tube shut-off valve (flapper). Sensors were observed positioned so as to initiate alarms at the earliest point possible. Sensors were re-positioned in a true vertical position upon installation after testing. Alarm history and setup tape reviewed while on site. The following were tested: - Sensors, initiated alarm when tested in water - Spill buckets using a visual hydrostatic test - UDC float and chain assembly Documents reviewed onsite: - Permit to operate - Previous Monitoring System Certification conducted on [Truncated]

Map ID
Direction
Distance
Elevation

MAP FINDINGS

Site

Database(s)

EDR ID Number
EPA ID Number

FORD WHOLESALE COMPANY INC (Continued)

S112871433

Eval Division: Orange County Environmental Health
Eval Program: UST
Eval Source: CERS

Eval General Type: Other/Unknown
Eval Date: 02-22-2017
Violations Found: No
Eval Type: Other, not routine, done by local agency
Eval Notes: Not reported
Eval Division: Orange County Environmental Health
Eval Program: UST
Eval Source: CERS

Eval General Type: Compliance Evaluation Inspection
Eval Date: 02-22-2018
Violations Found: Yes
Eval Type: Routine done by local agency
Eval Notes: Martin Schwartz of Orange County Tank Testing provided the following valid certifications: ICC, Veeder-Root. There is one 3000-gallon, double-walled, diesel tank onsite. The system is suction. Overfill protection is provided by a flapper valve in the drop tube. The fill/piping sump is monitored by a VR-208 sensor. A VR-420 sensor is in use in the dry annular. A float and chain mechanism is in use in the UDC. The UST system is monitored by a Veeder-Root TLS-300C panel. The sensors initiate audible and visual alarms when immersed in water. The spill bucket was tested hydrostatically for 1 hour. All components that were tested passed. Reviewed CERS ID# 10513306 UST submittal dated 1/3/18. Make the following changes and resubmit within 30 days: Facility Information: Financial Responsibility Mechanism(s) = STATE FUND AND CFO LETTER. Tank Information: Tank Description- Tank Manufacturer = GLASTEEL II, Product/Waste Piping Construction- Piping/Turbine Containment Sump = [Truncated]

Eval Division: Orange County Environmental Health
Eval Program: UST
Eval Source: CERS

Eval General Type: Compliance Evaluation Inspection
Eval Date: 02-22-2019
Violations Found: Yes
Eval Type: Routine done by local agency
Eval Notes: INSPECTOR COMMENT: TESTER: Rich Ruston G verified ICC & Veeder-Root TANK: Diesel (3,000 gallons) MONITORING PANEL: Veeder-Root TLS-300C LEAK SENSORS: Turbine/fill sump is monitored by VR-208 sensors. Annular sensor = VR-420 LLD: Facility does not have pressurized piping. OVERFILL: Flapper UDCs: Monitored by a VR-208 sensor. Monitoring Certification was last conducted on 2/22/2018. Secondary Containment Testing was last conducted on 12/11/2017. Test must be conducted every 36 months. Overfill Prevention Equipment Test is conducted this date. Test was due on 10/13/2018. Please submit all test results within 30 days to this Agency.

Eval Division: Orange County Environmental Health
Eval Program: UST
Eval Source: CERS

Eval General Type: Compliance Evaluation Inspection
Eval Date: 02-23-2015
Violations Found: No

Map ID
Direction
Distance
Elevation

MAP FINDINGS

Site

Database(s)

EDR ID Number
EPA ID Number

FORD WHOLESALE COMPANY INC (Continued)

S112871433

Eval Type: Routine done by local agency
Eval Notes: On site to witness annual monitor certification. Technician Rich from OCTT who certified the monitoring system has ICC Certification and Veeder-Root Certified Facility contains: Diesel Tank, 208 sensor in sump, Dispenser has float and chain, annular has 420. Overfill flapper. Monitor is a Veeder-Root and reads all functions normal. Alarm history and setup tape reviewed while on site. Inspected all open top sumps. Documents available for review: 1) Permit 2) Maintenance and Testing records: -- Previous Monitoring System Certification conducted on 3/7/14 -- Previous Secondary Testing conducted on 12/11/14 3) Designated Operator monthly inspection reports. -- Alarm history is attached --Alarm log is up to date and available. 4) Training Records .
Eval Division: Orange County Environmental Health
Eval Program: UST
Eval Source: CERS

Eval General Type: Compliance Evaluation Inspection
Eval Date: 02-23-2016
Violations Found: No
Eval Type: Routine done by local agency
Eval Notes: On site to witness annual monitor certification. Technician Marty from OCTT who certified the monitoring system has ICC Certification and Veeder-Root Certified Monitor is a Veeder-Root and reads all functions normal. Alarm history and setup tape reviewed while on site. Inspected all open top sumps. Documents available for review: 1) Permit 2) Maintenance and Testing record 3) Designated Operator monthly inspection reports. -- Alarm history is attached . 4) Training Records Please submit a copy of Monitor Certification to this agency within 30 days. .
Eval Division: Orange County Environmental Health
Eval Program: UST
Eval Source: CERS

Eval General Type: Other/Unknown
Eval Date: 02-25-2015
Violations Found: No
Eval Type: Other, not routine, done by local agency
Eval Notes: Received the Monitoring System Certification for testing conducted on 2/23/15 by Rich Ruston from OCTT. Comments: -- Sensors initiate positive shut off , sensor out and fail safe -- Float and chains tested Documents Included - spill bucket visual test -UST Monitoring site plan - test tape .
Eval Division: Orange County Environmental Health
Eval Program: UST
Eval Source: CERS

Eval General Type: Other/Unknown
Eval Date: 02-27-2017
Violations Found: No
Eval Type: Other, not routine, done by local agency
Eval Notes: Not reported
Eval Division: Orange County Environmental Health
Eval Program: HMRRP
Eval Source: CERS

Eval General Type: Other/Unknown

Map ID
Direction
Distance
Elevation

MAP FINDINGS

Site

Database(s)

EDR ID Number
EPA ID Number

FORD WHOLESALE COMPANY INC (Continued)

S112871433

Eval Date: 03-01-2017
Violations Found: No
Eval Type: Other, not routine, done by local agency
Eval Notes: A UST monitoring system certification and spill bucket report was received by this agency. Testing at this facility was conducted on 2/22/17 and witnessed by this inspector. The following components PASSED testing: Tank Annular Sensor (1) Piping Sump Sensor (1) Spill Buckets Visual Test UDC Float and Chain
Eval Division: Orange County Environmental Health
Eval Program: UST
Eval Source: CERS

Eval General Type: Compliance Evaluation Inspection
Eval Date: 03-03-2017
Violations Found: No
Eval Type: Routine done by local agency
Eval Notes: INSPECTOR COMMENTS: On site for a routine Hazardous Materials and Business Emergency Plan (HMBEP) inspection. Consent to enter and inspect was given by Joe Peyton, Manager, and Joel Hernandez, Manager. Observed the facility and inspected hazardous materials storage. The following materials were observed in amounts that meet or exceed the minimum volumes required for disclosure: - Diesel, 3000 gallons - Propane, 1100 gallons - Mastic APOC, 1000 gallons - Adhesive APOC, 360 gallons - Acrylic APOC, 360 gallons - Silicone APOC, 540 gallons - Asphalt, 50,000 pounds Employee training is conducted throughout the year and documentation was reviewed. The facility has submitted their HMBEP to ESubmit. I explained to Mr. Peyton our ESubmit to CERS (California Environmental Reporting System) data transfer. The facility's HMBEP submission has already been transferred to CERS, but will need to be updated. Please go to [Truncated]
Eval Division: Orange County Environmental Health
Eval Program: HMRRP
Eval Source: CERS

Eval General Type: Other/Unknown
Eval Date: 01-11-2021
Violations Found: No
Eval Type: Other, not routine, done by local agency
Eval Notes: INSPECTOR COMMENT: Received secondary containment testing report, dated 12/29/2020. The following tests were performed and passed: - Tank Containment (Diesel) - Product Piping (Diesel) - Turbine/Fill Sump (Diesel) - UDC (Diesel)
Eval Division: Orange County Environmental Health
Eval Program: UST
Eval Source: CERS

Eval General Type: Other/Unknown
Eval Date: 01-23-2015
Violations Found: No
Eval Type: Other, not routine, done by local agency
Eval Notes: Facility has submitted on esubmit, the submission has been declined due to the following: -- NO BOE number -- Plot plan not submitted -- UDC needs to be marked with float and chain assembly. -- Financial Responsibility Submission Declined due to not uploading the State Form and Supporting documentation. DO declined due to expired expiration date
Eval Division: Orange County Environmental Health

Map ID
Direction
Distance
Elevation

MAP FINDINGS

Site

Database(s)

EDR ID Number
EPA ID Number

FORD WHOLESALE COMPANY INC (Continued)

S112871433

Eval Program: UST
Eval Source: CERS

Eval General Type: Other/Unknown
Eval Date: 01-25-2016
Violations Found: No
Eval Type: Other, not routine, done by local agency
Eval Notes: Monitor cert notification
Eval Division: Orange County Environmental Health
Eval Program: UST
Eval Source: CERS

Eval General Type: Other/Unknown
Eval Date: 01-27-2016
Violations Found: No
Eval Type: Other, not routine, done by local agency
Eval Notes: Accepted Esubmit submission on this date.
Eval Division: Orange County Environmental Health
Eval Program: HMRRP
Eval Source: CERS

Eval General Type: Other/Unknown
Eval Date: 01-29-2015
Violations Found: No
Eval Type: Other, not routine, done by local agency
Eval Notes: Received below email. called back and left a message. Jennifer, I received a few submissions that were declined and I would like to go over them with you so I may be able to re-submit. Please contact me directly. Thank you. Facility ID FA0023929 Program ID PR0024016 Kevin T. Kiyomura General Manager Ford Wholesale Co., Inc. 4429 N. Baldwin Avenue El Monte, CA 91731 (626) 443-8969 (626) 442-9606 fax Email: KKiyomura@fordwholesaleroofing.com Website: www.fordroofsupply.com
Eval Division: Orange County Environmental Health
Eval Program: HMRRP
Eval Source: CERS

Eval General Type: Compliance Evaluation Inspection
Eval Date: 02-05-2021
Violations Found: Yes
Eval Type: Routine done by local agency
Eval Notes: On site for routine UST inspection and to observe the Monitoring System Certification. The facility has the following double-walled tank: - Diesel: 3,000 gallons Tank is monitored by a Veeder Root (VR) TLS-300C system. Fill sump is monitored by a VR-208 sensor. Annular is monitored by a VR-420 sensor. UDC utilizes a float/chain mechanism. Tank has double-walled suction piping. Sensors were tested and operational. Tank utilizes a flapper for overfill prevention. Overfill prevention testing was last conducted on 2/22/2019; it must be conducted every 36 months. Overfill prevention testing was performed during today's inspection. Secondary containment test was last conducted on 12/29/2020; it must be conducted every 36 months. Testing was conducted by Richard Ruston of OC Tank Testing. Tester certifications (VR, ICC) were verified on site. Please submit test results to this Agency within 30 days. A copy of this report will be emailed to Joel [Truncated]
Eval Division: Orange County Environmental Health
Eval Program: UST

Map ID
Direction
Distance
Elevation

MAP FINDINGS

Site

Database(s)

EDR ID Number
EPA ID Number

FORD WHOLESALE COMPANY INC (Continued)

S112871433

Eval Source: CERS

Eval General Type: Compliance Evaluation Inspection
Eval Date: 02-07-2020
Violations Found: No
Eval Type: Routine done by local agency
Eval Notes: INSPECTOR COMMENT: TESTER: Marty Schwartz G verified ICC & Veeder-Root, & VMI TANK: Diesel (3,000 gallons) MONITORING PANEL: Veeder-Root TLS-300C LEAK SENSORS: Turbine/fill sump is monitored by VR-208 sensors. Annular sensor = VR-420 LLD: Facility does not have pressurized piping. OVERFILL: Flapper UDCs: Monitored by a VR-208 sensor. Monitoring Certification was last conducted on 2/22/2019. Secondary Containment Testing was last conducted on 12/11/2017. Test must be conducted every 36 months. Overfill Prevention Equipment Test was last conducted on 2/22/2019. Test must be conducted every 36 months. Please submit all test results within 30 days to this Agency.

Eval Division: Orange County Environmental Health
Eval Program: UST
Eval Source: CERS

Eval General Type: Compliance Evaluation Inspection
Eval Date: 02-07-2020
Violations Found: Yes
Eval Type: Routine done by local agency
Eval Notes: INSPECTOR COMMENT: On-site for a routine hazardous materials business plan inspection. The following hazardous materials were observed on site over reportable quantities: - Propane (currently reduced to 250 gallons) - Diesel Please update the maximum storage amount for propane and update the location of the propane tank on the site map. Submit changes electronically via CERS within 30 days.

Eval Division: Orange County Environmental Health
Eval Program: HMRRP
Eval Source: CERS

Eval General Type: Other/Unknown
Eval Date: 02-09-2015
Violations Found: No
Eval Type: Other, not routine, done by local agency
Eval Notes: Monitor cert notification
Eval Division: Orange County Environmental Health
Eval Program: UST
Eval Source: CERS

Eval General Type: Other/Unknown
Eval Date: 02-09-2015
Violations Found: No
Eval Type: Other, not routine, done by local agency
Eval Notes: Spoke to kevin on this date. Walked him through what is needed for UST documents. Kkiyomura@fordwholesaleroofing.com emailed CFR
Eval Division: Orange County Environmental Health
Eval Program: UST
Eval Source: CERS

Eval General Type: Other/Unknown
Eval Date: 02-09-2018
Violations Found: No
Eval Type: Other, not routine, done by local agency

Map ID
Direction
Distance
Elevation

MAP FINDINGS

Site

Database(s)

EDR ID Number
EPA ID Number

FORD WHOLESALE COMPANY INC (Continued)

S112871433

Eval Notes: Reviewed facility's annual HMBP certification. Facility Information accepted. Hazardous Material Inventory declined - For Diesel, add an average daily amount (this is the amount of fuel that may be in the tank on average on any given day - example; if there is usually 1,000 gallons at all times, average daily amount would be 1,000 gallons). The site map submitted cannot be opened. Submit a new site map with the following content: north orientation, loading areas and internal roads if applicable, adjacent streets, storm drains and sewers, access and exit points, emergency gas/water/electric shutoffs, evacuation staging areas, hazardous material storage and handling areas, and emergency response equipment (fire extinguishers and hydrants). Emergency Response/Contingency Plan document declined - Please submit a current emergency response/contingency plan. The document submitted was used to facilitate transfer of data from our old hazardous materials disclosure portal, [Truncated]

Eval Division: Orange County Environmental Health
Eval Program: HMRRP
Eval Source: CERS

Eval General Type: Other/Unknown
Eval Date: 02-09-2018
Violations Found: No
Eval Type: Other, not routine, done by local agency
Eval Notes: Reviewed the facility's CERS UST submission. No changes have been made since the denial of the last submission. Upload the leak response plan and facility diagram. Tank Page: verify that piping system is compliant with 2636(a)(3) as specified. Check valve location must be verified. Site likely has conventional suction. The turbine/containment sump is single-walled, not double-walled. Diesel systems do not have vapor recovery piping. Riser/fill primary is steel, not fiberglass (fiberglass secondary is correct) Tank monitoring: automatic tank gauging is not used for this system, Please indicate no. This is a suction system, therefore is no pump or line leak detector. Please indicate no for failure/disconnect triggering pump shutdown and mechanical and electronic line leak detector testing. The suction system likely does not meet exemption criteria. Recordkeeping: you must maintain equipment maintenance and calibration records. Please check yes. Training: plan indicates [Truncated]

Eval Division: Orange County Environmental Health
Eval Program: UST
Eval Source: CERS

Eval General Type: Other/Unknown
Eval Date: 02-09-2021
Violations Found: No
Eval Type: Other, not routine, done by local agency
Eval Notes: The facility updated and resubmitted the following documents in CERS:
- Certification of Financial Responsibility (dated 2/9/2021) - Letter from Chief Financial Officer (dated 2/8/2021) Violation I583 has been corrected. As a reminder, please submit test reports to this Agency by 3/7/2021. A copy of this report will be emailed to: - Joel Hernandez, Manager <jhernandez@fordwholesaleroofing.com> - James Hamilton <jhamilton@fordwholesaleroofing.com>

Eval Division: Orange County Environmental Health
Eval Program: UST
Eval Source: CERS

Map ID
Direction
Distance
Elevation

MAP FINDINGS

Site

Database(s)

EDR ID Number
EPA ID Number

FORD WHOLESALE COMPANY INC (Continued)

S112871433

Eval General Type: Other/Unknown
Eval Date: 02-10-2015
Violations Found: No
Eval Type: Other, not routine, done by local agency
Eval Notes: 1. You still need to upload the Financial Responsibility and CFO letter a. Hint: upload one at a time saving in-between 2. You have not uploaded plot plan for USTs. You checked previously submitted (you have a site plan that you submitted for the HMBP but this is not sufficient for USTs. a. Plot plan is required to have all connected piping runs to tanks.

Eval Division: Orange County Environmental Health
Eval Program: UST
Eval Source: CERS

Eval General Type: Other/Unknown
Eval Date: 02-10-2021
Violations Found: No
Eval Type: Other, not routine, done by local agency
Eval Notes: The following documents were received by this Agency: - Monitoring System Certification Form (dated 2/5/2021) - Spill Container Testing Report Form (dated 2/5/2021) - Overfill Prevention Equipment Inspection Report Form (dated 2/5/2021) All tested components PASSED. A copy of this report will be emailed to: - Joel Hernandez, Manager <jhernandez@fordwholesaleroofing.com> - James Hamilton <jhamilton@fordwholesaleroofing.com>

Eval Division: Orange County Environmental Health
Eval Program: UST
Eval Source: CERS

Eval General Type: Other/Unknown
Eval Date: 02-14-2014
Violations Found: No
Eval Type: Other, not routine, done by local agency
Eval Notes: Monitor Certification Notification
Eval Division: Orange County Environmental Health
Eval Program: UST
Eval Source: CERS

Eval General Type: Other/Unknown
Eval Date: 05-03-2019
Violations Found: No
Eval Type: Other, not routine, done by local agency
Eval Notes: INSPECTOR COMMENT: Received the Monitoring System Certification, dated 2/22/19, and the Overfill Prevention Equipment Report, dated 2/22/2019. The following component were tested and passed: - Monitoring System Certification - Spill Bucket - Shuts-off Flow (Diesel) Facility does not have pressurized piping. Received the March 2019 DO Report showing the inspection complied all requirements. The following violations have been corrected: I101 - Overfill prevention system has not been overridden and meets overfill requirements. OBSERVATION: Facility failed to test overfill prevention equipment at least once as of 10/13/2018 and every 36 months thereafter. CORRECTIVE ACTION: Overfill prevention equipment was tested this date. Submit passing test results to this Agency within 30 days to abate this violation. I106 - DO inspections completed at least every 30 days. OBSERVATION: Facility did not comply with the following DO monthly inspection [Truncated]

Map ID
Direction
Distance
Elevation

MAP FINDINGS

Site

Database(s)

EDR ID Number
EPA ID Number

FORD WHOLESALE COMPANY INC (Continued)

S112871433

Eval Division: Orange County Environmental Health
Eval Program: UST
Eval Source: CERS

Eval General Type: Other/Unknown
Eval Date: 12-15-2017
Violations Found: No
Eval Type: Other, not routine, done by local agency
Eval Notes: The facility has submitted the results from the Secondary Containment Testing conducted on 12-11-17 by JDS Tank Testing & Repair Inc. The following components passed testing: -Annular, - Secondary Supply line, - Fill and Piping sump - UDC - Fill and Vapor Bucket All Components passed testing, Thank you

Eval Division: Orange County Environmental Health
Eval Program: UST
Eval Source: CERS

Eval General Type: Other/Unknown
Eval Date: 03-04-2015
Violations Found: No
Eval Type: Other, not routine, done by local agency
Eval Notes: Accepted Esubmittal updatd DO info and Expiration dates.

Eval Division: Orange County Environmental Health
Eval Program: UST
Eval Source: CERS

Eval General Type: Other/Unknown
Eval Date: 03-04-2015
Violations Found: No
Eval Type: Other, not routine, done by local agency
Eval Notes: Accepted Portal Submission on this date for: changes made on MP, TP Submission Declined due to not uploading the State Form . Facility uploaded CFO letter only. Hint: upload one document at a time hitting save between each upload

Eval Division: Orange County Environmental Health
Eval Program: UST
Eval Source: CERS

Eval General Type: Other/Unknown
Eval Date: 03-04-2016
Violations Found: No
Eval Type: Other, not routine, done by local agency
Eval Notes: Received the Monitor System Certification for testing conducted on 2/23/16. Comments: flapper suction system with positive shutoff. Included in report: -- Spill bucket report form\\ -- Test Tapbe Monitor System Certification Passed testing. .

Eval Division: Orange County Environmental Health
Eval Program: UST
Eval Source: CERS

Eval General Type: Compliance Evaluation Inspection
Eval Date: 03-07-2014
Violations Found: No
Eval Type: Routine done by local agency
Eval Notes: On-site for a routine inspection. Met with Joel Hernandez this date. Toured the facility and observed hazardous materials that need s to be disclosed on-line. These materials include the diesel fuel, propane

Map ID
Direction
Distance
Elevation

MAP FINDINGS

Site

Database(s)

EDR ID Number
EPA ID Number

FORD WHOLESALE COMPANY INC (Continued)

S112871433

and roofing materials (elastomers, primers, and cements). Facility is required and has been notified to electronically submit all HMBP Forms by 04/07/14 (due date/30 days of inspection). Facility can submit forms electronically by going to www.esubmit.ocgov.com and requesting a user name and password. User guides and tutorials are located on the home page to help you get started. If you are having trouble, please contact 714-433-6000. The OCFA HMBP forms were found this date. Discussed the need to enter this information on-line. The employees at this facility do not have access to computers. This report will be emailed to the corporate office in El Monte, CA (resposito@fordwholesaleroofing.com)

Eval Division: Orange County Environmental Health
Eval Program: HMRRP
Eval Source: CERS

Eval General Type: Compliance Evaluation Inspection
Eval Date: 03-07-2014

Violations Found: Yes

Eval Type: Routine done by local agency

Eval Notes: On-site for a routine inspection and to witness the annual monitoring certification as well as the spill bucket testing. Met with Joel Hernandez this date. The dispenser containment has a float and chain that was tested as well. Monitoring panel is programmed for fail safe and sensor out. This is a suction system and the turbine does not have a line leak detector. The sensors appeared operation this date (VR 208 in the sump and a VR 420 in the annular space). Spill bucket was visually tested and passed the test according to the technician. Designated Operator records were reviewed. The pump is not in use. The facility failed the tri-annual secondary containment testing was done 06/11/12. DO training was conducted 02/13/14. DO notification is dated 12/14/12 and is due ever two (2) years.

Eval Division: Orange County Environmental Health
Eval Program: UST
Eval Source: CERS

Eval General Type: Other/Unknown
Eval Date: 03-12-2014

Violations Found: No

Eval Type: Other, not routine, done by local agency

Eval Notes: RECEIVED PASSED MONITOR CERTIFICATION TEST RESULTS DATED 3-7-14

Eval Division: Orange County Environmental Health
Eval Program: UST
Eval Source: CERS

Eval General Type: Other/Unknown
Eval Date: 03-12-2014

Violations Found: No

Eval Type: Other, not routine, done by local agency

Eval Notes: reviewed file

Eval Division: Orange County Environmental Health
Eval Program: UST
Eval Source: CERS

Eval General Type: Other/Unknown
Eval Date: 03-13-2017

Violations Found: No

Eval Type: Other, not routine, done by local agency

Map ID
Direction
Distance
Elevation

MAP FINDINGS

Site

Database(s)

EDR ID Number
EPA ID Number

FORD WHOLESALE COMPANY INC (Continued)

S112871433

Eval Notes: UST submittal declined in CERS due to: Upload the leak response plan and facility diagram. Tank Page: verify that piping system is compliant with 2636(a)(3) as specified. Check valve location must be verified. Site likely has conventional suction. The turbine/containment sump is single-walled, not double-walled. Diesel systems do not have vapor recovery piping. Riser/fill primary is steel, not fiberglass (fiberglass secondary is correct) Tank monitoring: automatic tank gauging is not used for this system, Please indicate no. This is a suction system, therefore is no pump or line leak detector. Please indicate no for failure/disconnect triggering pump shutdown and mechanical and electronic line leak detector testing. The suction system likely does not meet exemption criteria. Recordkeeping: you must maintain equipment maintenance and calibration records. Please check yes. Training: plan indicates personnel with UST monitoring responsibilities are NOT familiar [Truncated]

Eval Division: Orange County Environmental Health
Eval Program: UST
Eval Source: CERS

Eval General Type: Other/Unknown
Eval Date: 03-18-2015
Violations Found: No
Eval Type: Other, not routine, done by local agency
Eval Notes: Declined No changes made. Need the CFR state form uploaded.
Eval Division: Orange County Environmental Health
Eval Program: UST
Eval Source: CERS

Eval General Type: Other/Unknown
Eval Date: 03-19-2015
Violations Found: No
Eval Type: Other, not routine, done by local agency
Eval Notes: Plan Reviewed and approved Jnegro@ochca.com, contact info changed
Eval Division: Orange County Environmental Health
Eval Program: HMRRP
Eval Source: CERS

Eval General Type: Other/Unknown
Eval Date: 03-25-2014
Violations Found: No
Eval Type: Other, not routine, done by local agency
Eval Notes: reviewed cers for certificate of financial assurance. I COULD NOT FIND THAT THE FORM HAS BEEN SUBMITTED
Eval Division: Orange County Environmental Health
Eval Program: UST
Eval Source: CERS

Eval General Type: Other/Unknown
Eval Date: 05-08-2018
Violations Found: No
Eval Type: Other, not routine, done by local agency
Eval Notes: Spoke with James Hamilton regarding UST submittal being declined. James stated he thought all corrections had been made and would work on the submittal. I provided James with the changes that need to be made. Violation I161 remains outstanding.
Eval Division: Orange County Environmental Health
Eval Program: UST

Map ID
Direction
Distance
Elevation

MAP FINDINGS

Site

Database(s)

EDR ID Number
EPA ID Number

FORD WHOLESALE COMPANY INC (Continued)

S112871433

Eval Source: CERS

Eval General Type: Other/Unknown
Eval Date: 05-14-2014
Violations Found: No
Eval Type: Other, not routine, done by local agency
Eval Notes: active violations TR05 and TS01 have not been abated need to call to verify that financial assurance has been submitted on line and that facility has a copy of ust permit at site. Notify this agency if these violations have been corrected

Eval Division: Orange County Environmental Health
Eval Program: UST
Eval Source: CERS

Eval General Type: Other/Unknown
Eval Date: 05-15-2018
Violations Found: No
Eval Type: Other, not routine, done by local agency
Eval Notes: The facility's CERS submittal was reviewed. Required corrections were made to the facility's tank manufacturer page. CERS submittal is accepted. Violation I161 is corrected. No violations remain outstanding, the facility is in compliance.

Eval Division: Orange County Environmental Health
Eval Program: UST
Eval Source: CERS

Eval General Type: Other/Unknown
Eval Date: 05-20-2015
Violations Found: No
Eval Type: Other, not routine, done by local agency
Eval Notes: Review site compliance prior to permitting. Violation TR05 (cited 3/7/14) remains outstanding. CFR declined in Portal 3/18/15. Recommend: send Permit Warning Letter.

Eval Division: Orange County Environmental Health
Eval Program: UST
Eval Source: CERS

Eval General Type: Other/Unknown
Eval Date: 05-22-2015
Violations Found: No
Eval Type: Other, not routine, done by local agency
Eval Notes: Change UST status to not get a permit, per Negro.
Eval Division: Orange County Environmental Health
Eval Program: UST
Eval Source: CERS

Eval General Type: Other/Unknown
Eval Date: 06-01-2015
Violations Found: No
Eval Type: Other, not routine, done by local agency
Eval Notes: Change status to receive a UST permit, per Negro.
Eval Division: Orange County Environmental Health
Eval Program: UST
Eval Source: CERS

Eval General Type: Other/Unknown
Eval Date: 06-04-2020

Map ID
Direction
Distance
Elevation

MAP FINDINGS

Site

Database(s)

EDR ID Number
EPA ID Number

FORD WHOLESALE COMPANY INC (Continued)

S112871433

Violations Found: No
Eval Type: Other, not routine, done by local agency
Eval Notes: The following document has been reviewed and ACCEPTED on CERS: - Chemical Inventory The following violation has been corrected: - I336: Failure to update business plan within 30 days when one of the following occurs: A 100 percent or more increase in the quantity of a previously disclosed material; Any handling of a previously undisclosed hazardous material; A change of business address, business ownership, or business name; A substantial change in the handler's operations that requires modification to any portion of the business plan The following violation is outstanding and must be corrected immediately: - I632: Failure to complete and electronically submit a site map with all required content CORRECTIVE ACTION: Complete and electronically submit a site map showing the updated location and size of the propane tank via CERS.
Eval Division: Orange County Environmental Health
Eval Program: HMRRP
Eval Source: CERS

Eval General Type: Other/Unknown
Eval Date: 06-04-2020
Violations Found: No
Eval Type: Other, not routine, done by local agency
Eval Notes: The following documents were received and accepted in CERS: - Facility Information - Site Map The following violation has been corrected: - I632: Failure to complete and electronically submit a site map with all required content The facility has no outstanding violations.
Eval Division: Orange County Environmental Health
Eval Program: HMRRP
Eval Source: CERS

Eval General Type: Other/Unknown
Eval Date: 06-12-2015
Violations Found: No
Eval Type: Other, not routine, done by local agency
Eval Notes: Facility has received a Do not Permit letter due to facility out of compliance. Letter Sent to file .
Eval Division: Orange County Environmental Health
Eval Program: UST
Eval Source: CERS

Eval General Type: Other/Unknown
Eval Date: 10-07-2014
Violations Found: No
Eval Type: Other, not routine, done by local agency
Eval Notes: Reviewed and approved hazmat disclosure plan Diesel and propane only . Change PE to 1-4 chemicals
Eval Division: Orange County Environmental Health
Eval Program: HMRRP
Eval Source: CERS

Eval General Type: Other/Unknown
Eval Date: 11-25-2014
Violations Found: No
Eval Type: Other, not routine, done by local agency
Eval Notes: SB 989 test notification
Eval Division: Orange County Environmental Health

Map ID
Direction
Distance
Elevation

MAP FINDINGS

Site

Database(s)

EDR ID Number
EPA ID Number

FORD WHOLESALE COMPANY INC (Continued)

S112871433

Eval Program: UST
Eval Source: CERS

Eval General Type: Other/Unknown
Eval Date: 04-26-2018
Violations Found: No
Eval Type: Other, not routine, done by local agency
Eval Notes: The facility has corrected their Financial Responsibility Mechanism to indicate State Fun and CFO letter on their Permit Application. Violation I582 is corrected. The facility has submitted their CFR, dated 3/15/18 covered continuously, and submitted their leak response plan which are adequate. Violations I583, I673, and I022 have been corrected. The facilityG s plot plan in CERS has been declined due to it not showing piping lines, location of UDC or VR panel, or sensor models and numbers. Violation I161 remains outstanding. This Agency has received the following documents: - Monitoring system certification dated 2/22/2018 - Spill bucket test report dated 2/22/2018 Tank components match the facilityG s CERS submission and what was observed on site. All components that were tested, including the spill bucket, passed.

Eval Division: Orange County Environmental Health
Eval Program: UST
Eval Source: CERS

Coordinates:
Site ID: 412909
Facility Name: FORD WHOLESALE CO INC
Env Int Type Code: HMBP
Program ID: 10513306
Coord Name: Not reported
Ref Point Type Desc: Center of a facility or station.
Latitude: 33.802590
Longitude: -117.987420

Affiliation:
Affiliation Type Desc: Identification Signer
Entity Name: Joel Hernandez
Entity Title: Manager
Affiliation Address: Not reported
Affiliation City: Not reported
Affiliation State: Not reported
Affiliation Country: Not reported
Affiliation Zip: Not reported
Affiliation Phone: Not reported

Affiliation Type Desc: UST Permit Applicant
Entity Name: Joe Peyton
Entity Title: Manager
Affiliation Address: Not reported
Affiliation City: Not reported
Affiliation State: Not reported
Affiliation Country: Not reported
Affiliation Zip: Not reported
Affiliation Phone: (714) 828-9203

Affiliation Type Desc: UST Property Owner Name

Map ID
Direction
Distance
Elevation

MAP FINDINGS

Site

Database(s)

EDR ID Number
EPA ID Number

FORD WHOLESALE COMPANY INC (Continued)

S112871433

Entity Name: Ford Wholesale Co., Inc.
Entity Title: Not reported
Affiliation Address: P.O. Box 5888
Affiliation City: El Monte
Affiliation State: CA
Affiliation Country: United States
Affiliation Zip: 91734
Affiliation Phone: (626) 443-3384

Affiliation Type Desc: Document Preparer
Entity Name: James Hamilton
Entity Title: Not reported
Affiliation Address: Not reported
Affiliation City: Not reported
Affiliation State: Not reported
Affiliation Country: Not reported
Affiliation Zip: Not reported
Affiliation Phone: Not reported

Affiliation Type Desc: Environmental Contact
Entity Name: Joel Hernandez
Entity Title: Not reported
Affiliation Address: PO BOX 5888
Affiliation City: El Monte
Affiliation State: CA
Affiliation Country: Not reported
Affiliation Zip: 91734
Affiliation Phone: Not reported

Affiliation Type Desc: Legal Owner
Entity Name: FORD WHOLESALE CO INC
Entity Title: Not reported
Affiliation Address: PO BOX 5888
Affiliation City: El Monte
Affiliation State: CA
Affiliation Country: United States
Affiliation Zip: 91734
Affiliation Phone: (626) 443-8969

Affiliation Type Desc: Parent Corporation
Entity Name: FORD WHOLESALE CO INC
Entity Title: Not reported
Affiliation Address: Not reported
Affiliation City: Not reported
Affiliation State: Not reported
Affiliation Country: Not reported
Affiliation Zip: Not reported
Affiliation Phone: Not reported

Affiliation Type Desc: CUPA District
Entity Name: Orange County Env Health
Entity Title: Not reported
Affiliation Address: 1241 East Dyer RoadSuite 120
Affiliation City: Santa Ana
Affiliation State: CA
Affiliation Country: Not reported
Affiliation Zip: 92705-5611

Map ID
Direction
Distance
Elevation

MAP FINDINGS

Site

Database(s)

EDR ID Number
EPA ID Number

FORD WHOLESALE COMPANY INC (Continued)

S112871433

Affiliation Phone: (714) 433-6406

Affiliation Type Desc: Facility Mailing Address
Entity Name: Mailing Address
Entity Title: Not reported
Affiliation Address: PO BOX 5888
Affiliation City: EL MONTE
Affiliation State: CA
Affiliation Country: Not reported
Affiliation Zip: 91734
Affiliation Phone: Not reported

Affiliation Type Desc: UST Tank Operator
Entity Name: Ford Wholesale Co., Inc.
Entity Title: Not reported
Affiliation Address: 8302 Katella Avenue
Affiliation City: Stanton
Affiliation State: CA
Affiliation Country: United States
Affiliation Zip: 90680
Affiliation Phone: (714) 828-9203

Affiliation Type Desc: UST Tank Owner
Entity Name: Ford Wholesale Co., Inc.
Entity Title: Not reported
Affiliation Address: P.O. Box 5888
Affiliation City: El Monte
Affiliation State: CA
Affiliation Country: United States
Affiliation Zip: 91734
Affiliation Phone: (626) 443-3384

Affiliation Type Desc: Operator
Entity Name: Joel Hernandez
Entity Title: Not reported
Affiliation Address: Not reported
Affiliation City: Not reported
Affiliation State: Not reported
Affiliation Country: Not reported
Affiliation Zip: Not reported
Affiliation Phone: (714) 828-9203

HWTS:

Name: FORD WHOLESALE COMPANY INC
Address: 8302 KATELLA AVE
Address 2: Not reported
City,State,Zip: STANTON, CA 90680
EPA ID: CAC002645792
Inactive Date: 02/23/2010
Create Date: 08/26/2009
Last Act Date: 03/02/2010
Mailing Name: Not reported
Mailing Address: 8302 KATELLA AVE
Mailing Address 2: Not reported
Mailing City,State,Zip: STANTON, CA 90680
Owner Name: FORD WHOLESALE CO INC

Map ID
Direction
Distance
Elevation

MAP FINDINGS

Site

Database(s)

EDR ID Number
EPA ID Number

FORD WHOLESALE COMPANY INC (Continued)

S112871433

Owner Address: 8302 KATELLA AVE
Owner Address 2: Not reported
Owner City,State,Zip: STANTON, CA 90680
Contact Name: SCOTT WILSON
Contact Address: 8302 KATELLA AVE
Contact Address 2: Not reported
City,State,Zip: STANTON, CA 90680

Name: FORD WHOLESALE COMPANY INC
Address: 8302 KATELLA AVE
Address 2: Not reported
City,State,Zip: STANTON, CA 906800000
EPA ID: CAC001170792
Inactive Date: 10/25/2000
Create Date: 03/30/1998
Last Act Date: 10/25/2000
Mailing Name: Not reported
Mailing Address: 825 N PARK CENTER DR
Mailing Address 2: Not reported
Mailing City,State,Zip: SANTA ANA, CA 927350000
Owner Name: FORD WHOLE COMPANY INC
Owner Address: 825 N PARK CENTER DR
Owner Address 2: Not reported
Owner City,State,Zip: SANTA ANA, CA 927350000
Contact Name: MITCHELLE THOMAS/VP
Contact Address: 825 N PARK CENTER DR
Contact Address 2: Not reported
City,State,Zip: SANTA ANA, CA 927350000

AP572
SSW
< 1/8
0.046 mi.
243 ft.
AMERICAN CAMPER SHELL
11151 BEACH
STANTON, CA 90680
Site 1 of 3 in cluster AP

LUST
Cortese
HIST CORTESE
CERS
S102423931
N/A

Relative:
Lower
Actual:
58 ft.

LUST:
Name: AMERICAN CAMPER SHELL
Address: 11151 BEACH
City,State,Zip: STANTON, CA 90680
Lead Agency: ORANGE COUNTY LOP
Case Type: LUST Cleanup Site
Geo Track: http://geotracker.waterboards.ca.gov/profile_report.asp?global_id=T0605901690
Global Id: T0605901690
Latitude: 33.800362
Longitude: -117.993639
Status: Completed - Case Closed
Status Date: 03/08/1994
Case Worker: SR
RB Case Number: 083002324T
Local Agency: ORANGE COUNTY LOP
File Location: Local Agency
Local Case Number: 93UT061
Potential Media Affect: Soil
Potential Contaminants of Concern: Gasoline
Site History: Not reported

LUST:
Global Id: T0605901690

Map ID
Direction
Distance
Elevation

MAP FINDINGS

Site

Database(s)

EDR ID Number
EPA ID Number

AMERICAN CAMPER SHELL (Continued)

S102423931

Contact Type: Local Agency Caseworker
Contact Name: SHYAMALA RAJAGOPAL
Organization Name: ORANGE COUNTY LOP
Address: 1241 E. DYER ROAD SUITE 120
City: SANTA ANA
Email: srajagopal@ochca.com
Phone Number: 7144336262

LUST:

Global Id: T0605901690
Action Type: Other
Date: 07/29/1993
Action: Leak Discovery

Global Id: T0605901690
Action Type: Other
Date: 07/29/1993
Action: Leak Reported

Global Id: T0605901690
Action Type: ENFORCEMENT
Date: 03/08/1994
Action: Closure/No Further Action Letter

LUST:

Global Id: T0605901690
Status: Open - Case Begin Date
Status Date: 07/29/1993

Global Id: T0605901690
Status: Completed - Case Closed
Status Date: 03/08/1994

LUST REG 8:

Name: AMERICAN CAMPER SHELL
Address: 11151 BEACH
City: STANTON
Region: 8
County: Orange
Regional Board: Santa Ana Region
Facility Status: Case Closed
Case Number: 083002324T
Local Case Num: 93UT061
Case Type: Soil only
Substance: Gasoline
Qty Leaked: 0
Abate Method: Not reported
Cross Street: Not reported
Enf Type: Not reported
Funding: Not reported
How Discovered: Tank Closure
How Stopped: Close Tank
Leak Cause: Unknown
Leak Source: Unknown
Global ID: T0605901690

Map ID
Direction
Distance
Elevation

MAP FINDINGS

Site

Database(s)

EDR ID Number
EPA ID Number

AMERICAN CAMPER SHELL (Continued)

S102423931

How Stopped Date:	9/9/9999
Enter Date:	Not reported
Date Confirmation of Leak Began:	Not reported
Date Preliminary Assessment Began:	Not reported
Discover Date:	7/29/1993
Enforcement Date:	Not reported
Close Date:	3/8/1994
Date Prelim Assessment Workplan Submitted:	Not reported
Date Pollution Characterization Began:	Not reported
Date Remediation Plan Submitted:	Not reported
Date Remedial Action Underway:	Not reported
Date Post Remedial Action Monitoring:	Not reported
Enter Date:	Not reported
GW Qualifies:	Not reported
Soil Qualifies:	Not reported
Operator:	Not reported
Facility Contact:	Not reported
Interim:	Not reported
Oversite Program:	LUST
Latitude:	33.8012045
Longitude:	-117.9933643
MTBE Date:	Not reported
Max MTBE GW:	Not reported
MTBE Concentration:	0
Max MTBE Soil:	Not reported
MTBE Fuel:	1
MTBE Tested:	Site NOT Tested for MTBE.Includes Unknown and Not Analyzed.
MTBE Class:	*
Staff:	NOM
Staff Initials:	SK
Lead Agency:	Local Agency
Local Agency:	30000L
Hydr Basin #:	Not reported
Beneficial:	MUN
Priority:	Not reported
Cleanup Fund Id:	Not reported
Work Suspended:	Not reported
Summary:	Not reported

ORANGE CO. LUST:

Name:	AMERICAN CAMPER SHELL
Address:	11151 BEACH BLVD
City,State,Zip:	STANTON, CA 90680
Region:	ORANGE
Facility Id:	93UT061
Released Substance:	Gasoline-Automotive (motor gasoline and additives), leaded & unleaded
Date Closed:	03/08/1994
Record ID:	RO0002459

CORTESE:

Name:	AMERICAN CAMPER SHELL
Address:	11151 BEACH
City,State,Zip:	STANTON, CA 90680
Region:	CORTESE
Envirostor Id:	Not reported
Global ID:	T0605901690

Map ID
Direction
Distance
Elevation

MAP FINDINGS

Site

Database(s)

EDR ID Number
EPA ID Number

AMERICAN CAMPER SHELL (Continued)

S102423931

Site/Facility Type: LUST CLEANUP SITE
Cleanup Status: COMPLETED - CASE CLOSED
Status Date: Not reported
Site Code: Not reported
Latitude: Not reported
Longitude: Not reported
Owner: Not reported
Enf Type: Not reported
Swat R: Not reported
Flag: active
Order No: Not reported
Waste Discharge System No: Not reported
Effective Date: Not reported
Region 2: Not reported
WID Id: Not reported
Solid Waste Id No: Not reported
Waste Management Uit Name: Not reported
File Name: Active Open

HIST CORTESE:

edr_fname: AMERICAN CAMPER SHELL
edr_fadd1: 11151 BEACH
City,State,Zip: STANTON, CA 90680
Region: CORTESE
Facility County Code: 30
Reg By: LTNKA
Reg Id: 083002324T

CERS:

Name: AMERICAN CAMPER SHELL
Address: 11151 BEACH
City,State,Zip: STANTON, CA 90680
Site ID: 243588
CERS ID: T0605901690
CERS Description: Leaking Underground Storage Tank Cleanup Site

Affiliation:

Affiliation Type Desc: Local Agency Caseworker
Entity Name: SHYAMALA RAJAGOPAL - ORANGE COUNTY LOP
Entity Title: Not reported
Affiliation Address: 1241 E. DYER ROAD SUITE 120
Affiliation City: SANTA ANA
Affiliation State: CA
Affiliation Country: Not reported
Affiliation Zip: Not reported
Affiliation Phone: 7144336262

Map ID
Direction
Distance
Elevation

MAP FINDINGS

Site

Database(s)

EDR ID Number
EPA ID Number

AP573
SSW
< 1/8
0.046 mi.
243 ft.
ELEANOR PERRIER
11151 BEACH BLVD
STANTON, CA 90680
Site 2 of 3 in cluster AP

UST
SWEEPS UST
U003785107
N/A

Relative:
Lower

UST:

Actual:
58 ft.

Name: ELEANOR PERRIER
Address: 11151 BEACH BLVD
City,State,Zip: STANTON, CA 90680
Facility ID: 8852
Permitting Agency: ORANGE COUNTY
Latitude: 33.801716
Longitude: -117.992295

SWEEPS UST:

Name: ELEANOR PERRIER
Address: 11151 BEACH BLVD
City: STANTON
Status: Active
Comp Number: 8852
Number: 9
Board Of Equalization: Not reported
Referral Date: 09-30-92
Action Date: 09-15-92
Created Date: 02-29-88
Owner Tank Id: Not reported
SWRCB Tank Id: 30-000-008852-000001
Tank Status: A
Capacity: 1000
Active Date: Not reported
Tank Use: UNKNOWN
STG: P
Content: Not reported
Number Of Tanks: 2

Name: ELEANOR PERRIER
Address: 11151 BEACH BLVD
City: STANTON
Status: Active
Comp Number: 8852
Number: 9
Board Of Equalization: Not reported
Referral Date: 09-30-92
Action Date: 09-15-92
Created Date: 02-29-88
Owner Tank Id: Not reported
SWRCB Tank Id: 30-000-008852-000002
Tank Status: A
Capacity: 8000
Active Date: Not reported
Tank Use: UNKNOWN
STG: P
Content: Not reported
Number Of Tanks: Not reported

Map ID
Direction
Distance
Elevation

MAP FINDINGS

Site

Database(s)

EDR ID Number
EPA ID Number

AQ574
ESE
< 1/8
0.048 mi.
251 ft.
KERN PRODUCTS
8341 MONROE AVE
STANTON, CA 90680
Site 1 of 11 in cluster AQ

LUST
Cortese
HIST CORTESE
CERS
S102432191
N/A

Relative:
Higher

Actual:
69 ft.

LUST:

Name: KERN PRODUCTS
Address: 8341 MONROE AVE
City,State,Zip: STANTON, CA 90680
Lead Agency: SANTA ANA RWQCB (REGION 8)
Case Type: LUST Cleanup Site
Geo Track: http://geotracker.waterboards.ca.gov/profile_report.asp?global_id=T0605900427
Global Id: T0605900427
Latitude: 33.8056275
Longitude: -117.9870862
Status: Completed - Case Closed
Status Date: 06/15/1988
Case Worker: Not reported
RB Case Number: 083000533T
Local Agency: Not reported
File Location: Not reported
Local Case Number: Not reported
Potential Media Affect: Soil
Potential Contaminants of Concern: Gasoline
Site History: Not reported

LUST:

Global Id: T0605900427
Action Type: Other
Date: 02/11/1988
Action: Leak Reported

Global Id: T0605900427
Action Type: ENFORCEMENT
Date: 11/05/1986
Action: Closure/No Further Action Letter

Global Id: T0605900427
Action Type: ENFORCEMENT
Date: 06/23/2004
Action: * No Action

LUST:

Global Id: T0605900427
Status: Open - Case Begin Date
Status Date: 07/20/1987

Global Id: T0605900427
Status: Open - Site Assessment
Status Date: 07/20/1987

Global Id: T0605900427
Status: Completed - Case Closed
Status Date: 06/15/1988

LUST REG 8:

Name: KERN PRODUCTS

Map ID
Direction
Distance
Elevation

MAP FINDINGS

Site

Database(s)

EDR ID Number
EPA ID Number

KERN PRODUCTS (Continued)

S102432191

Address:	8341 MONROE AVE
City:	STANTON
Region:	8
County:	Orange
Regional Board:	Santa Ana Region
Facility Status:	Case Closed
Case Number:	083000533T
Local Case Num:	Not reported
Case Type:	Soil only
Substance:	Gasoline
Qty Leaked:	Not reported
Abate Method:	Not reported
Cross Street:	DALE
Enf Type:	NONE
Funding:	Not reported
How Discovered:	Not reported
How Stopped:	Not reported
Leak Cause:	Not reported
Leak Source:	Not reported
Global ID:	T0605900427
How Stopped Date:	Not reported
Enter Date:	7/21/1987
Date Confirmation of Leak Began:	Not reported
Date Preliminary Assessment Began:	Not reported
Discover Date:	Not reported
Enforcement Date:	Not reported
Close Date:	6/15/1988
Date Prelim Assessment Workplan Submitted:	Not reported
Date Pollution Characterization Began:	7/20/1987
Date Remediation Plan Submitted:	Not reported
Date Remedial Action Underway:	Not reported
Date Post Remedial Action Monitoring:	Not reported
Enter Date:	7/21/1987
GW Qualifies:	Not reported
Soil Qualifies:	Not reported
Operator:	Not reported
Facility Contact:	Not reported
Interim:	Not reported
Oversite Program:	LUST
Latitude:	33.8056275
Longitude:	-117.9870862
MTBE Date:	Not reported
Max MTBE GW:	Not reported
MTBE Concentration:	0
Max MTBE Soil:	Not reported
MTBE Fuel:	1
MTBE Tested:	Site NOT Tested for MTBE.Includes Unknown and Not Analyzed.
MTBE Class:	*
Staff:	PAH
Staff Initials:	SK
Lead Agency:	Regional Board
Local Agency:	30000L
Hydr Basin #:	COASTAL PLAIN OF ORA
Beneficial:	Not reported
Priority:	Not reported
Cleanup Fund Id:	Not reported
Work Suspended:	Not reported

Map ID
Direction
Distance
Elevation

MAP FINDINGS

Site

Database(s)

EDR ID Number
EPA ID Number

KERN PRODUCTS (Continued)

S102432191

Summary: Not reported

CORTESE:

Name: KERN PRODUCTS
Address: 8341 MONROE AVE
City,State,Zip: STANTON, CA 90680
Region: CORTESE
Envirostor Id: Not reported
Global ID: T0605900427
Site/Facility Type: LUST CLEANUP SITE
Cleanup Status: COMPLETED - CASE CLOSED
Status Date: Not reported
Site Code: Not reported
Latitude: Not reported
Longitude: Not reported
Owner: Not reported
Enf Type: Not reported
Swat R: Not reported
Flag: active
Order No: Not reported
Waste Discharge System No: Not reported
Effective Date: Not reported
Region 2: Not reported
WID Id: Not reported
Solid Waste Id No: Not reported
Waste Management Uit Name: Not reported
File Name: Active Open

HIST CORTESE:

edr_fname: KERN PRODUCTS
edr_fadd1: 8341 MONROE
City,State,Zip: STANTON, CA 90680
Region: CORTESE
Facility County Code: 30
Reg By: LTNKA
Reg Id: 083000533T

CERS:

Name: KERN PRODUCTS
Address: 8341 MONROE AVE
City,State,Zip: STANTON, CA 90680
Site ID: 252821
CERS ID: T0605900427
CERS Description: Leaking Underground Storage Tank Cleanup Site

AN575
ESE
< 1/8
0.051 mi.
271 ft.

CHEMICAL WASTE MANAGEMENT INC
10960 BOATMAN WY
STANTON, CA 90680

RCRA NonGen / NLR
FINDS
ECHO

1000819451
CAD983654336

Site 2 of 5 in cluster AN

Relative:
Lower

RCRA NonGen / NLR:

Actual:
65 ft.

Date Form Received by Agency: 1995-09-28 00:00:00.0
Handler Name: CHEMICAL WASTE MANAGEMENT INC
Handler Address: 10960 BOATMAN WY
Handler City,State,Zip: STANTON, CA 90680

Map ID
Direction
Distance
Elevation

MAP FINDINGS

Site

Database(s)

EDR ID Number
EPA ID Number

CHEMICAL WASTE MANAGEMENT INC (Continued)

1000819451

EPA ID:	CAD983654336
Contact Name:	JAVED A HUSSAIN
Contact Address:	10960 BOATMAN WY
Contact City,State,Zip:	STANTON, CA 90680
Contact Telephone:	714-826-6320
Contact Fax:	Not reported
Contact Email:	Not reported
Contact Title:	Not reported
EPA Region:	09
Land Type:	Private
Federal Waste Generator Description:	Not a generator, verified
Non-Notifier:	Not reported
Biennial Report Cycle:	Not reported
Accessibility:	Not reported
Active Site Indicator:	Not reported
State District Owner:	Not reported
State District:	Not reported
Mailing Address:	10960 BOATMAN WY
Mailing City,State,Zip:	STANTON, CA 90680
Owner Name:	CHEMICAL WASTE MANAGEMENT INC
Owner Type:	Other
Operator Name:	Not reported
Operator Type:	Not reported
Short-Term Generator Activity:	No
Importer Activity:	No
Mixed Waste Generator:	No
Transporter Activity:	No
Transfer Facility Activity:	No
Recycler Activity with Storage:	No
Small Quantity On-Site Burner Exemption:	No
Smelting Melting and Refining Furnace Exemption:	No
Underground Injection Control:	No
Off-Site Waste Receipt:	No
Universal Waste Indicator:	No
Universal Waste Destination Facility:	No
Federal Universal Waste:	No
Active Site Fed-Reg Treatment Storage and Disposal Facility:	Not reported
Active Site Converter Treatment storage and Disposal Facility:	Not reported
Active Site State-Reg Treatment Storage and Disposal Facility:	Not reported
Active Site State-Reg Handler:	---
Federal Facility Indicator:	Not reported
Hazardous Secondary Material Indicator:	NN
Sub-Part K Indicator:	Not reported
Commercial TSD Indicator:	No
Treatment Storage and Disposal Type:	Not reported
2018 GPRA Permit Baseline:	Not on the Baseline
2018 GPRA Renewals Baseline:	Not on the Baseline
Permit Renewals Workload Universe:	Not reported
Permit Workload Universe:	Not reported
Permit Progress Universe:	Not reported
Post-Closure Workload Universe:	Not reported
Closure Workload Universe:	Not reported
202 GPRA Corrective Action Baseline:	No
Corrective Action Workload Universe:	No
Subject to Corrective Action Universe:	No
Non-TSDFs Where RCRA CA has Been Imposed Universe:	No
TSDFs Potentially Subject to CA Under 3004 (u)/(v) Universe:	No

Map ID
Direction
Distance
Elevation

MAP FINDINGS

Site

Database(s)

EDR ID Number
EPA ID Number

CHEMICAL WASTE MANAGEMENT INC (Continued)

1000819451

TSDFs Only Subject to CA under Discretionary Auth Universe: No
Corrective Action Priority Ranking: No NCAPS ranking
Environmental Control Indicator: No
Institutional Control Indicator: No
Human Exposure Controls Indicator: N/A
Groundwater Controls Indicator: N/A
Operating TSDF Universe: Not reported
Full Enforcement Universe: Not reported
Significant Non-Complier Universe: No
Unaddressed Significant Non-Complier Universe: No
Addressed Significant Non-Complier Universe: No
Significant Non-Complier With a Compliance Schedule Universe: No
Financial Assurance Required: Not reported
Handler Date of Last Change: 2002-06-27 03:36:20.0
Recognized Trader-Importer: No
Recognized Trader-Exporter: No
Importer of Spent Lead Acid Batteries: No
Exporter of Spent Lead Acid Batteries: No
Recycler Activity Without Storage: Not reported
Manifest Broker: Not reported
Sub-Part P Indicator: No

Handler - Owner Operator:

Owner/Operator Indicator: Owner
Owner/Operator Name: CHEMICAL WASTE MANAGEMENT INC
Legal Status: Other
Date Became Current: Not reported
Date Ended Current: Not reported
Owner/Operator Address: 3003 BUTTERFIELD RD
Owner/Operator City,State,Zip: OAK BROOK, IL 60521
Owner/Operator Telephone: 708-572-8808
Owner/Operator Telephone Ext: Not reported
Owner/Operator Fax: Not reported
Owner/Operator Email: Not reported

Historic Generators:

Receive Date: 1995-09-28 00:00:00.0
Handler Name: CHEMICAL WASTE MANAGEMENT INC
Federal Waste Generator Description: Not a generator, verified
State District Owner: Not reported
Large Quantity Handler of Universal Waste: No
Recognized Trader Importer: No
Recognized Trader Exporter: No
Spent Lead Acid Battery Importer: No
Spent Lead Acid Battery Exporter: No
Current Record: Yes
Non Storage Recycler Activity: Not reported
Electronic Manifest Broker: Not reported

List of NAICS Codes and Descriptions:

NAICS Codes: No NAICS Codes Found

Facility Has Received Notices of Violations:

Violations: No Violations Found

Map ID
Direction
Distance
Elevation

MAP FINDINGS

Site

Database(s)

EDR ID Number
EPA ID Number

CHEMICAL WASTE MANAGEMENT INC (Continued)

1000819451

Evaluation Action Summary:

Evaluations:

No Evaluations Found

FINDS:

Registry ID: 110002888812

Click Here:

Environmental Interest/Information System:

RCRAInfo is a national information system that supports the Resource Conservation and Recovery Act (RCRA) program through the tracking of events and activities related to facilities that generate, transport, and treat, store, or dispose of hazardous waste. RCRAInfo allows RCRA program staff to track the notification, permit, compliance, and corrective action activities required under RCRA.

[Click this hyperlink](#) while viewing on your computer to access additional FINDS: detail in the EDR Site Report.

ECHO:

Envid: 1000819451
Registry ID: 110002888812
DFR URL: <http://echo.epa.gov/detailed-facility-report?fid=110002888812>
Name: CHEMICAL WASTE MANAGEMENT INC
Address: 10960 BOATMAN WY
City,State,Zip: STANTON, CA 90680

AN576
ESE
< 1/8
0.051 mi.
271 ft.

EINHORN INDUSTRIES LLC
10960 BOATMAN AVE
STANTON, CA 90680
Site 3 of 5 in cluster AN

RCRA NonGen / NLR

1026491066
CAL000455811

Relative:
Lower

Actual:
65 ft.

RCRA NonGen / NLR:

Date Form Received by Agency: 2020-07-24 00:00:00.0
Handler Name: EINHORN INDUSTRIES LLC
Handler Address: 10960 BOATMAN AVE
Handler City,State,Zip: STANTON, CA 90680
EPA ID: CAL000455811
Contact Name: JOSEPH PINEDA
Contact Address: 10960 BOATMAN AVE
Contact City,State,Zip: STANTON, CA 90680
Contact Telephone: 714-273-9005
Contact Fax: Not reported
Contact Email: EINHORNINDUSTRIES@GMAIL.COM
Contact Title: Not reported
EPA Region: 09
Land Type: Not reported
Federal Waste Generator Description: Not a generator, verified
Non-Notifier: Not reported
Biennial Report Cycle: Not reported
Accessibility: Not reported
Active Site Indicator: Not reported
State District Owner: Not reported
State District: Not reported
Mailing Address: 10960 BOATMAN AVE
Mailing City,State,Zip: STANTON, CA 90680

Map ID
Direction
Distance
Elevation

MAP FINDINGS

Site

Database(s)

EDR ID Number
EPA ID Number

EINHORN INDUSTRIES LLC (Continued)

1026491066

Owner Name:	EINHORN INDUSTRIES LLC
Owner Type:	Other
Operator Name:	JOSEPH PINEDA
Operator Type:	Other
Short-Term Generator Activity:	No
Importer Activity:	No
Mixed Waste Generator:	No
Transporter Activity:	No
Transfer Facility Activity:	No
Recycler Activity with Storage:	No
Small Quantity On-Site Burner Exemption:	No
Smelting Melting and Refining Furnace Exemption:	No
Underground Injection Control:	No
Off-Site Waste Receipt:	No
Universal Waste Indicator:	No
Universal Waste Destination Facility:	No
Federal Universal Waste:	No
Active Site Fed-Reg Treatment Storage and Disposal Facility:	Not reported
Active Site Converter Treatment storage and Disposal Facility:	Not reported
Active Site State-Reg Treatment Storage and Disposal Facility:	Not reported
Active Site State-Reg Handler:	---
Federal Facility Indicator:	Not reported
Hazardous Secondary Material Indicator:	N
Sub-Part K Indicator:	Not reported
Commercial TSD Indicator:	No
Treatment Storage and Disposal Type:	Not reported
2018 GPRA Permit Baseline:	Not on the Baseline
2018 GPRA Renewals Baseline:	Not on the Baseline
Permit Renewals Workload Universe:	Not reported
Permit Workload Universe:	Not reported
Permit Progress Universe:	Not reported
Post-Closure Workload Universe:	Not reported
Closure Workload Universe:	Not reported
202 GPRA Corrective Action Baseline:	No
Corrective Action Workload Universe:	No
Subject to Corrective Action Universe:	No
Non-TSDFs Where RCRA CA has Been Imposed Universe:	No
TSDFs Potentially Subject to CA Under 3004 (u)/(v) Universe:	No
TSDFs Only Subject to CA under Discretionary Auth Universe:	No
Corrective Action Priority Ranking:	No NCAPS ranking
Environmental Control Indicator:	No
Institutional Control Indicator:	No
Human Exposure Controls Indicator:	N/A
Groundwater Controls Indicator:	N/A
Operating TSDF Universe:	Not reported
Full Enforcement Universe:	Not reported
Significant Non-Complier Universe:	No
Unaddressed Significant Non-Complier Universe:	No
Addressed Significant Non-Complier Universe:	No
Significant Non-Complier With a Compliance Schedule Universe:	No
Financial Assurance Required:	Not reported
Handler Date of Last Change:	2020-08-14 15:10:41.0
Recognized Trader-Importer:	No
Recognized Trader-Exporter:	No
Importer of Spent Lead Acid Batteries:	No
Exporter of Spent Lead Acid Batteries:	No
Recycler Activity Without Storage:	No

Map ID
Direction
Distance
Elevation

MAP FINDINGS

Site

Database(s)

EDR ID Number
EPA ID Number

EINHORN INDUSTRIES LLC (Continued)

1026491066

Manifest Broker: No
Sub-Part P Indicator: No

Handler - Owner Operator:

Owner/Operator Indicator: Operator
Owner/Operator Name: JOSEPH PINEDA
Legal Status: Other
Date Became Current: Not reported
Date Ended Current: Not reported
Owner/Operator Address: 10960 BOATMAN AVE
Owner/Operator City,State,Zip: STANTON, CA 90680
Owner/Operator Telephone: 714-273-9005
Owner/Operator Telephone Ext: Not reported
Owner/Operator Fax: Not reported
Owner/Operator Email: Not reported

Owner/Operator Indicator: Owner
Owner/Operator Name: EINHORN INDUSTRIES LLC
Legal Status: Other
Date Became Current: Not reported
Date Ended Current: Not reported
Owner/Operator Address: 936 S DAVID ST
Owner/Operator City,State,Zip: ANAHEIM, CA 92802
Owner/Operator Telephone: 714-273-9005
Owner/Operator Telephone Ext: Not reported
Owner/Operator Fax: Not reported
Owner/Operator Email: Not reported

Historic Generators:

Receive Date: 2020-07-24 00:00:00.0
Handler Name: EINHORN INDUSTRIES LLC
Federal Waste Generator Description: Not a generator, verified
State District Owner: Not reported
Large Quantity Handler of Universal Waste: No
Recognized Trader Importer: No
Recognized Trader Exporter: No
Spent Lead Acid Battery Importer: No
Spent Lead Acid Battery Exporter: No
Current Record: Yes
Non Storage Recycler Activity: Not reported
Electronic Manifest Broker: Not reported

List of NAICS Codes and Descriptions:

NAICS Code: 811111
NAICS Description: GENERAL AUTOMOTIVE REPAIR

Facility Has Received Notices of Violations:

Violations: No Violations Found

Evaluation Action Summary:

Evaluations: No Evaluations Found

AR577	ABLE DEGASSING INC DBA ABLE ENVIRONMENTAL SERVICES	RCRA NonGen / NLR	1024877241
East	10741 DALE AVE		CAR000288225
< 1/8	STANTON, CA 90680		
0.053 mi.			
279 ft.	Site 1 of 3 in cluster AR		
Relative:	RCRA NonGen / NLR:		
Higher	Date Form Received by Agency:	2018-08-24 00:00:00.0	
	Handler Name:	ABLE DEGASSING INC DBA ABLE ENVIRONMENTAL SERVICES	
Actual:	Handler Address:	10741 DALE AVE	
72 ft.	Handler City,State,Zip:	STANTON, CA 90680	
	EPA ID:	CAR000288225	
	Contact Name:	BRIAN FITZPATRICK	
	Contact Address:	PO BOX 4172	
	Contact City,State,Zip:	HUNTINGTON BEACH, CA 92605-4172	
	Contact Telephone:	714-231-2845	
	Contact Fax:	Not reported	
	Contact Email:	ABLE20027@AOL.COM	
	Contact Title:	OWNER	
	EPA Region:	09	
	Land Type:	Private	
	Federal Waste Generator Description:	Not a generator, verified	
	Non-Notifier:	Not reported	
	Biennial Report Cycle:	Not reported	
	Accessibility:	Not reported	
	Active Site Indicator:	Handler Activities	
	State District Owner:	Not reported	
	State District:	Not reported	
	Mailing Address:	PO BOX 4172	
	Mailing City,State,Zip:	HUNTINGTON BEACH, CA 92605-4172	
	Owner Name:	EXTRA STORAGE SPACE	
	Owner Type:	Private	
	Operator Name:	SUE LEMUS	
	Operator Type:	Private	
	Short-Term Generator Activity:	No	
	Importer Activity:	No	
	Mixed Waste Generator:	No	
	Transporter Activity:	Yes	
	Transfer Facility Activity:	No	
	Recycler Activity with Storage:	No	
	Small Quantity On-Site Burner Exemption:	No	
	Smelting Melting and Refining Furnace Exemption:	No	
	Underground Injection Control:	No	
	Off-Site Waste Receipt:	No	
	Universal Waste Indicator:	No	
	Universal Waste Destination Facility:	No	
	Federal Universal Waste:	No	
	Active Site Fed-Reg Treatment Storage and Disposal Facility:	Not reported	
	Active Site Converter Treatment storage and Disposal Facility:	Not reported	
	Active Site State-Reg Treatment Storage and Disposal Facility:	Not reported	
	Active Site State-Reg Handler:	---	
	Federal Facility Indicator:	Not reported	
	Hazardous Secondary Material Indicator:	NN	
	Sub-Part K Indicator:	Not reported	
	Commercial TSD Indicator:	No	
	Treatment Storage and Disposal Type:	Not reported	
	2018 GPRA Permit Baseline:	Not on the Baseline	
	2018 GPRA Renewals Baseline:	Not on the Baseline	
	Permit Renewals Workload Universe:	Not reported	

Map ID
Direction
Distance
Elevation

MAP FINDINGS

Site

Database(s)

EDR ID Number
EPA ID Number

ABLE DEGASSING INC DBA ABLE ENVIRONMENTAL SERVICES (Continued)

1024877241

Permit Workload Universe:	Not reported
Permit Progress Universe:	Not reported
Post-Closure Workload Universe:	Not reported
Closure Workload Universe:	Not reported
202 GPRA Corrective Action Baseline:	No
Corrective Action Workload Universe:	No
Subject to Corrective Action Universe:	No
Non-TSDFs Where RCRA CA has Been Imposed Universe:	No
TSDFs Potentially Subject to CA Under 3004 (u)/(v) Universe:	No
TSDFs Only Subject to CA under Discretionary Auth Universe:	No
Corrective Action Priority Ranking:	No NCAPS ranking
Environmental Control Indicator:	No
Institutional Control Indicator:	No
Human Exposure Controls Indicator:	N/A
Groundwater Controls Indicator:	N/A
Operating TSDF Universe:	Not reported
Full Enforcement Universe:	Not reported
Significant Non-Complier Universe:	No
Unaddressed Significant Non-Complier Universe:	No
Addressed Significant Non-Complier Universe:	No
Significant Non-Complier With a Compliance Schedule Universe:	No
Financial Assurance Required:	Not reported
Handler Date of Last Change:	2018-09-21 11:40:14.0
Recognized Trader-Importer:	No
Recognized Trader-Exporter:	No
Importer of Spent Lead Acid Batteries:	No
Exporter of Spent Lead Acid Batteries:	No
Recycler Activity Without Storage:	No
Manifest Broker:	No
Sub-Part P Indicator:	No

Hazardous Waste Summary:

Waste Code:	D001
Waste Description:	IGNITABLE WASTE

Handler - Owner Operator:

Owner/Operator Indicator:	Operator
Owner/Operator Name:	SUE LEMUS
Legal Status:	Private
Date Became Current:	2015-01-01 00:00:00.
Date Ended Current:	Not reported
Owner/Operator Address:	PO BOX 4172
Owner/Operator City,State,Zip:	HUNTINGTON BEACH, CA 92605-4172
Owner/Operator Telephone:	Not reported
Owner/Operator Telephone Ext:	Not reported
Owner/Operator Fax:	Not reported
Owner/Operator Email:	Not reported

Owner/Operator Indicator:	Owner
Owner/Operator Name:	EXTRA STORAGE SPACE
Legal Status:	Private
Date Became Current:	2015-01-01 00:00:00.
Date Ended Current:	Not reported
Owner/Operator Address:	10741 DALE AVE
Owner/Operator City,State,Zip:	STANTON, CA 90680

Map ID
Direction
Distance
Elevation

MAP FINDINGS

Site

Database(s)

EDR ID Number
EPA ID Number

ABLE DEGASSING INC DBA ABLE ENVIRONMENTAL SERVICES (Continued)

1024877241

Owner/Operator Telephone: 714-293-5867
Owner/Operator Telephone Ext: Not reported
Owner/Operator Fax: Not reported
Owner/Operator Email: Not reported

Historic Generators:

Receive Date: 2018-08-24 00:00:00.0
Handler Name: ABLE DEGASSING INC DBA ABLE ENVIRONMENTAL SERVICES
Federal Waste Generator Description: Not a generator, verified
State District Owner: Not reported
Large Quantity Handler of Universal Waste: No
Recognized Trader Importer: No
Recognized Trader Exporter: No
Spent Lead Acid Battery Importer: No
Spent Lead Acid Battery Exporter: No
Current Record: Yes
Non Storage Recycler Activity: No
Electronic Manifest Broker: No

List of NAICS Codes and Descriptions:

NAICS Code: 562112
NAICS Description: HAZARDOUS WASTE COLLECTION

Facility Has Received Notices of Violations:

Violations: No Violations Found

Evaluation Action Summary:

Evaluations: No Evaluations Found

AS578
South
< 1/8
0.054 mi.
284 ft.

CAL TRANS STANTON MTCE STATION
8122 KATELLA AVE
STANTON, CA 90680
Site 1 of 3 in cluster AS

RCRA-SQG 1000134647
UST CAD982520678

Relative:
Lower
Actual:
65 ft.

RCRA-SQG:
Date Form Received by Agency: 1989-05-15 00:00:00.0
Handler Name: CAL TRANS STANTON MTCE STATION
Handler Address: 8122 KATELLA AVE
Handler City,State,Zip: STANTON, CA 90680
EPA ID: CAD982520678
Contact Name: ENVIRONMENTAL MANAGER
Contact Address: 8122 KATELLA AVE
Contact City,State,Zip: STANTON, CA 90680
Contact Telephone: 714-724-2474
Contact Fax: Not reported
Contact Email: Not reported
Contact Title: Not reported
EPA Region: 09
Land Type: Other
Federal Waste Generator Description: Small Quantity Generator
Non-Notifier: Not reported
Biennial Report Cycle: Not reported
Accessibility: Not reported
Active Site Indicator: Handler Activities

Map ID
Direction
Distance
Elevation

MAP FINDINGS

Site

Database(s)

EDR ID Number
EPA ID Number

CAL TRANS STANTON MTCE STATION (Continued)

1000134647

State District Owner:	CA
State District:	4
Mailing Address:	2501 PULLMAN ST
Mailing City,State,Zip:	SANTA ANA, CA 92705
Owner Name:	STATE OF CALIFORNIA
Owner Type:	State
Operator Name:	NOT REQUIRED
Operator Type:	State
Short-Term Generator Activity:	No
Importer Activity:	No
Mixed Waste Generator:	No
Transporter Activity:	No
Transfer Facility Activity:	No
Recycler Activity with Storage:	No
Small Quantity On-Site Burner Exemption:	No
Smelting Melting and Refining Furnace Exemption:	No
Underground Injection Control:	No
Off-Site Waste Receipt:	No
Universal Waste Indicator:	No
Universal Waste Destination Facility:	No
Federal Universal Waste:	No
Active Site Fed-Reg Treatment Storage and Disposal Facility:	Not reported
Active Site Converter Treatment storage and Disposal Facility:	Not reported
Active Site State-Reg Treatment Storage and Disposal Facility:	Not reported
Active Site State-Reg Handler:	---
Federal Facility Indicator:	Not reported
Hazardous Secondary Material Indicator:	N
Sub-Part K Indicator:	Not reported
Commercial TSD Indicator:	No
Treatment Storage and Disposal Type:	Not reported
2018 GPRA Permit Baseline:	Not on the Baseline
2018 GPRA Renewals Baseline:	Not on the Baseline
Permit Renewals Workload Universe:	Not reported
Permit Workload Universe:	Not reported
Permit Progress Universe:	Not reported
Post-Closure Workload Universe:	Not reported
Closure Workload Universe:	Not reported
202 GPRA Corrective Action Baseline:	No
Corrective Action Workload Universe:	No
Subject to Corrective Action Universe:	No
Non-TSDFs Where RCRA CA has Been Imposed Universe:	No
TSDFs Potentially Subject to CA Under 3004 (u)/(v) Universe:	No
TSDFs Only Subject to CA under Discretionary Auth Universe:	No
Corrective Action Priority Ranking:	No NCAPS ranking
Environmental Control Indicator:	No
Institutional Control Indicator:	No
Human Exposure Controls Indicator:	N/A
Groundwater Controls Indicator:	N/A
Operating TSDF Universe:	Not reported
Full Enforcement Universe:	Not reported
Significant Non-Complier Universe:	No
Unaddressed Significant Non-Complier Universe:	No
Addressed Significant Non-Complier Universe:	No
Significant Non-Complier With a Compliance Schedule Universe:	No
Financial Assurance Required:	Not reported
Handler Date of Last Change:	2002-06-27 03:35:00.0
Recognized Trader-Importer:	No

Map ID
Direction
Distance
Elevation

MAP FINDINGS

Site

Database(s)

EDR ID Number
EPA ID Number

CAL TRANS STANTON MTCE STATION (Continued)

1000134647

Recognized Trader-Exporter:	No
Importer of Spent Lead Acid Batteries:	No
Exporter of Spent Lead Acid Batteries:	No
Recycler Activity Without Storage:	No
Manifest Broker:	No
Sub-Part P Indicator:	No

Handler - Owner Operator:

Owner/Operator Indicator:	Owner
Owner/Operator Name:	STATE OF CALIFORNIA
Legal Status:	State
Date Became Current:	Not reported
Date Ended Current:	Not reported
Owner/Operator Address:	NOT REQUIRED
Owner/Operator City,State,Zip:	NOT REQUIRED, ME 99999
Owner/Operator Telephone:	415-555-1212
Owner/Operator Telephone Ext:	Not reported
Owner/Operator Fax:	Not reported
Owner/Operator Email:	Not reported

Owner/Operator Indicator:	Operator
Owner/Operator Name:	NOT REQUIRED
Legal Status:	State
Date Became Current:	Not reported
Date Ended Current:	Not reported
Owner/Operator Address:	NOT REQUIRED
Owner/Operator City,State,Zip:	NOT REQUIRED, ME 99999
Owner/Operator Telephone:	415-555-1212
Owner/Operator Telephone Ext:	Not reported
Owner/Operator Fax:	Not reported
Owner/Operator Email:	Not reported

Historic Generators:

Receive Date:	1989-05-15 00:00:00.0
Handler Name:	CAL TRANS STANTON MTCE STATION
Federal Waste Generator Description:	Small Quantity Generator
State District Owner:	CA
Large Quantity Handler of Universal Waste:	No
Recognized Trader Importer:	No
Recognized Trader Exporter:	No
Spent Lead Acid Battery Importer:	No
Spent Lead Acid Battery Exporter:	No
Current Record:	Yes
Non Storage Recycler Activity:	Not reported
Electronic Manifest Broker:	Not reported

List of NAICS Codes and Descriptions:

NAICS Codes:	No NAICS Codes Found
--------------	----------------------

Facility Has Received Notices of Violations:

Violations:	No Violations Found
-------------	---------------------

Evaluation Action Summary:

Evaluations:	No Evaluations Found
--------------	----------------------

Map ID
Direction
Distance
Elevation

MAP FINDINGS

Site

Database(s)

EDR ID Number
EPA ID Number

CAL TRANS STANTON MTCE STATION (Continued)

1000134647

UST:

Name: CAL TRANS
Address: 8122 KATELLA AVE
City,State,Zip: STANTON, CA 90680
Facility ID: 7070
Permitting Agency: ORANGE COUNTY
Latitude: 33.8038139
Longitude: -117.9888361

AS579
South
< 1/8
0.054 mi.
284 ft.

**CALTRANS D12 STANTON
8122 KATELLA AVE
STANTON, CA 90680**

**CERS HAZ WASTE
HWTS**

**S124536216
N/A**

Site 2 of 3 in cluster AS

**Relative:
Lower
Actual:
65 ft.**

CERS HAZ WASTE:

Name: CALTRANS-STANTON
Address: 8122 KATELLA AVE
City,State,Zip: STANTON, CA 90680
Site ID: 102522
CERS ID: 10001530
CERS Description: Hazardous Waste Generator

Evaluation:

Eval General Type: Other/Unknown
Eval Date: 01-14-2014
Violations Found: No
Eval Type: Other, not routine, done by local agency
Eval Notes: approved bep
Eval Division: Orange County Environmental Health
Eval Program: HMRRP
Eval Source: CERS

Eval General Type: Other/Unknown
Eval Date: 03-19-2015
Violations Found: No
Eval Type: Other, not routine, done by local agency
Eval Notes: Esubmit submittal Declined due to the following: The high pressure acetylene cylinders were listed as stored at ambient pressure please correct : (BELOW AMBIENT TEMP). jnegro@ohca.com
Eval Division: Orange County Environmental Health
Eval Program: HMRRP
Eval Source: CERS

Eval General Type: Compliance Evaluation Inspection
Eval Date: 03-30-2018
Violations Found: No
Eval Type: Routine done by local agency
Eval Notes: The facility's previous site contact is no longer is no longer with the facility. I worked with Julian on trying to locate hazardous waste disposal manifests. Arturo Herrera, the environmental contact, will be sending copies of manifests to be reviewed.
Eval Division: Orange County Environmental Health
Eval Program: HW
Eval Source: CERS

Eval General Type: Other/Unknown
Eval Date: 05-20-2014

Map ID
Direction
Distance
Elevation

MAP FINDINGS

Site

Database(s)

EDR ID Number
EPA ID Number

CALTRANS D12 STANTON (Continued)

S124536216

Violations Found: No
Eval Type: Other, not routine, done by local agency
Eval Notes: CONTACT JEFF BAKER AT (714) 713-5032 TOGET INTO FACILITY BACK UP PHONR # IS 714-288-4040
Eval Division: Orange County Environmental Health
Eval Program: HW
Eval Source: CERS

Eval General Type: Compliance Evaluation Inspection
Eval Date: 06-25-2015
Violations Found: No
Eval Type: Routine done by local agency
Eval Notes: On site to conduct an annual routine Hazardous Waste Inspection. Met with jeff Baker who explained the process, escorted me through the site and gave consent to enter/inspect. Facility contains: hazardous waste storage area with various chemicals. Hazardous waste containers are properly labeled and covered. All containers storing hazardous waste must be labeled with the following information: 1. The words G HAZARDOUS WasteG 2. Waste (name) 3. Hazardous property of the waste (e.g. G toxic, flammable, corrosive, etc.) 4. Physical state of the waste (liquid or solid) 5. Name and address of the business. 6. Accumulation date (date the first drop of waste has been placed in container) Documents Available for review: 1. Hazardous waste Manifest/Receipts (keep a copy on site for three years). - Note: A copy of the federal manifest must be sent to DTSC. (Department of Toxic Substances Control, P.O. Box 400, Sacramento, CA 95812-0400). 2. Hazardous Waste Emergency [Truncated]
Eval Division: Orange County Environmental Health
Eval Program: HW
Eval Source: CERS

Eval General Type: Compliance Evaluation Inspection
Eval Date: 09-17-2020
Violations Found: No
Eval Type: Routine done by local agency
Eval Notes: INSPECTOR COMMENT: On site for routine hazardous materials and business emergency plan inspection. Observed the facility and inspected hazardous materials storage. Verified there has not been a 100% increase in volume for any hazardous materials that have been reported. Employee training records are current and available for review. Discussed employee training topics and requirements with Mr. Jackson. The facility is responsible for identifying all hazardous materials, to include hazardous wastes, which are above disclosure thresholds of 55 gallons for a liquid, 500 pounds for a solid, and 200 cubic feet for a compressed gas. If there is a change in the type or amount of chemicals that are maintained on site, please electronically submit revised documents within 30 days of the change. HMBEP documents can be submitted through the California Electronic Reporting System (CERS) located at <http://cers.calepa.ca.gov/>
Eval Division: Orange County Environmental Health
Eval Program: HMRRP
Eval Source: CERS

Eval General Type: Other/Unknown
Eval Date: 10-16-2013
Violations Found: No
Eval Type: Other, not routine, done by local agency

Map ID
Direction
Distance
Elevation

MAP FINDINGS

Site

Database(s)

EDR ID Number
EPA ID Number

CALTRANS D12 STANTON (Continued)

S124536216

Eval Notes: facility does not generates waste oil but generates 550 gallons of diesel contaminated absorbent. This is not listed on BEP
Eval Division: Orange County Environmental Health
Eval Program: HW
Eval Source: CERS

Eval General Type: Other/Unknown
Eval Date: 10-16-2013
Violations Found: No
Eval Type: Other, not routine, done by local agency
Eval Notes: Reviewed BEP map needs knox box location and acetylen needs to be listed as stored above ambient pressure
Eval Division: Orange County Environmental Health
Eval Program: HMRRP
Eval Source: CERS

Eval General Type: Compliance Evaluation Inspection
Eval Date: 06-25-2015
Violations Found: No
Eval Type: Routine done by local agency
Eval Notes: On site to conduct hazardous materials chemical inventory and business emergency plan inspection this date, consent to enter, inspect and take photographs was given The HMBEP has been submitted through ---- CERS Employee Business Emergency Plan Training was reviewed this date. Safety/cleanup equipment is available. The facility has the following hazardous materials that exceed the required disclosure quantities:
--Roundup Pro --Ammonium Nitrate -- Crafc -- Road Flare -- Gallery 75DF -- Motor Oil -- Quartz -- Acetylene -- Red Tac Grease -- Surflan -- Dimension Ultra 40 Wp Herbicide -- Pathfinder II Goaltender -- Propane -- Reward -- Milestone VM Hervbicide -- Transmission Fluid -- Flow Mix -- Gear Oil -- Pavement Various Types -- UPM Cold mix
Eval Division: Orange County Environmental Health
Eval Program: HMRRP
Eval Source: CERS

Eval General Type: Other/Unknown
Eval Date: 07-26-2016
Violations Found: No
Eval Type: Other, not routine, done by local agency
Eval Notes: On CERS, taken off ESubmit
Eval Division: Orange County Environmental Health
Eval Program: HMRRP
Eval Source: CERS

Eval General Type: Compliance Evaluation Inspection
Eval Date: 09-17-2020
Violations Found: No
Eval Type: Routine done by local agency
Eval Notes: INSPECTOR COMMENT: On site for a routine hazardous waste inspection. Walked throughout the facility. Observed hazardous waste storage areas. Containers were closed and properly labeled. Employees are reported to be trained. Manifests were available for review. Facility generates the following waste streams: - Water with diesel - Waste flammable solids/absorbent - Waste aquatene cleaning agent - Waste lead acid batteries - Waste corrosive liquids G cement & drilling muds Emergency plan is available on site. No hazardous waste or universal waste observed in the dumpster/enclosure area. No hazardous waste

Map ID
Direction
Distance
Elevation

MAP FINDINGS

Site

Database(s)

EDR ID Number
EPA ID Number

CALTRANS D12 STANTON (Continued)

S124536216

violations were observed this date.
Eval Division: Orange County Environmental Health
Eval Program: HW
Eval Source: CERS

Coordinates:
Site ID: 102522
Facility Name: Caltrans-Stanton
Env Int Type Code: HWG
Program ID: 10001530
Coord Name: Not reported
Ref Point Type Desc: Unknown
Latitude: 33.801937
Longitude: -117.990150

Affiliation:
Affiliation Type Desc: CUPA District
Entity Name: Orange County Env Health
Entity Title: Not reported
Affiliation Address: 1241 East Dyer Road Suite 120
Affiliation City: Santa Ana
Affiliation State: CA
Affiliation Country: Not reported
Affiliation Zip: 92705-5611
Affiliation Phone: (714) 433-6406

Affiliation Type Desc: Legal Owner
Entity Name: Caltrans
Entity Title: Not reported
Affiliation Address: 1120 N. Street
Affiliation City: SACRAMENTO
Affiliation State: CA
Affiliation Country: United States
Affiliation Zip: 95814
Affiliation Phone: (949) 936-3600

Affiliation Type Desc: Environmental Contact
Entity Name: Arturo Herrera Jr.
Entity Title: Not reported
Affiliation Address: 691 S. Tustin Street
Affiliation City: Orange
Affiliation State: CA
Affiliation Country: Not reported
Affiliation Zip: 92866
Affiliation Phone: Not reported

Affiliation Type Desc: Facility Mailing Address
Entity Name: Mailing Address
Entity Title: Not reported
Affiliation Address: 691 S. Tustin Street
Affiliation City: ORANGE
Affiliation State: CA
Affiliation Country: Not reported
Affiliation Zip: 92866
Affiliation Phone: Not reported

Map ID
Direction
Distance
Elevation

MAP FINDINGS

Site

Database(s)

EDR ID Number
EPA ID Number

CALTRANS D12 STANTON (Continued)

S124536216

Affiliation Type Desc: Parent Corporation
Entity Name: Caltrans District 12
Entity Title: Not reported
Affiliation Address: Not reported
Affiliation City: Not reported
Affiliation State: Not reported
Affiliation Country: Not reported
Affiliation Zip: Not reported
Affiliation Phone: Not reported

Affiliation Type Desc: Document Preparer
Entity Name: Arturo Herrera Jr.
Entity Title: Not reported
Affiliation Address: Not reported
Affiliation City: Not reported
Affiliation State: Not reported
Affiliation Country: Not reported
Affiliation Zip: Not reported
Affiliation Phone: Not reported

Affiliation Type Desc: Identification Signer
Entity Name: Julian Alcala
Entity Title: Caltrans Maintenance Supervisor
Affiliation Address: Not reported
Affiliation City: Not reported
Affiliation State: Not reported
Affiliation Country: Not reported
Affiliation Zip: Not reported
Affiliation Phone: Not reported

Affiliation Type Desc: Operator
Entity Name: Julian Alcala
Entity Title: Not reported
Affiliation Address: Not reported
Affiliation City: Not reported
Affiliation State: Not reported
Affiliation Country: Not reported
Affiliation Zip: Not reported
Affiliation Phone: (714) 892-5724

HWTS:

Name: 1X CAL-TRANS DIST 12
Address: 8122 KATELLA AVE
Address 2: Not reported
City,State,Zip: STANTON, CA 906800000
EPA ID: CAC000647144
Inactive Date: 10/25/2000
Create Date: 10/18/1991
Last Act Date: 10/25/2000
Mailing Name: Not reported
Mailing Address: --
Mailing Address 2: Not reported
Mailing City,State,Zip: SANTA ANA, CA 927050000
Owner Name: STATE OF CALIF
Owner Address: --
Owner Address 2: Not reported

Map ID
Direction
Distance
Elevation

MAP FINDINGS

Site

Database(s)

EDR ID Number
EPA ID Number

CALTRANS D12 STANTON (Continued)

S124536216

Owner City,State,Zip: --, 99 --
Contact Name: LANNY DEROSE HAZ MAT COODTR
Contact Address: --
Contact Address 2: Not reported
City,State,Zip: --, 99 --

Name: CALTRANS D12 STANTON
Address: 8122 KATELLA AVE
Address 2: Not reported
City,State,Zip: STANTON, CA 906800000
EPA ID: CAD982520678
Inactive Date: Not reported
Create Date: 06/29/1990
Last Act Date: 07/21/2020
Mailing Name: ART HERRERA
Mailing Address: 691 S. TUSTIN STREET
Mailing Address 2: Not reported
Mailing City,State,Zip: ORANGE, CA 928660000
Owner Name: CALTRANS
Owner Address: 1120 N ST
Owner Address 2: Not reported
Owner City,State,Zip: SACRAMENTO, CA 958140000
Contact Name: ARTURO HERRERA JR.
Contact Address: 691 S. TUSTIN STREET
Contact Address 2: Not reported
City,State,Zip: ORANGE, CA 928660000

NAICS:

EPA ID: CAD982520678
Create Date: 2008-03-20 15:51:28.017
NAICS Code: 92612
NAICS Description: Regulation and Administration of Transportation Programs
Issued EPA ID Date: 1990-06-29 00:00:00
Inactive Date: Not reported
Facility Name: CALTRANS D12 STANTON
Facility Address: 8122 KATELLA AVE
Facility Address 2: Not reported
Facility City: STANTON
Facility County: Not reported
Facility State: CA
Facility Zip: 906800000

AS580
South
< 1/8
0.054 mi.
284 ft.

CAL TRANS
8122 KATELLA
STANTON, CA 90680
Site 3 of 3 in cluster AS

SWF/LF
LUST
HIST UST
Cortese
CERS
U001567894
N/A

Relative:
Lower
Actual:
65 ft.

SWF/LF (SWIS):
Name: CALTRANS STANTON MAINTENANCE STATION
Address: 8122 KATELLA AVE.
City,State,Zip: STANTON, CA 92680
Region: STATE
Facility ID: 30-AB-0454
SWIS Number: 30-AB-0454
Point of Contact: Megan Emslander
Is Archived: No

Map ID
Direction
Distance
Elevation

MAP FINDINGS

Site

Database(s)

EDR ID Number
EPA ID Number

CAL TRANS (Continued)

U001567894

Is Closed Illegal Abandoned: No
Is Site Inert Debris Engineered Fill: No
Is Financial Assurances Responsible: No
Absorbed On: Not reported
Operational Status: Active
Absorbed By: Not reported
Closed Illegal Abandoned Category: Not reported
EPA Federal Registry ID: Not reported
ARB District: South Coast
SWRCB Region: Santa Ana
Local Government: Stanton
Reporting Agency Legal Name: County of Orange
Reporting Agency Department: Health Care Agency, Environmental Health Division
Enforcing Agency Legal Name: County of Orange
Enforcing Agency Department: Health Care Agency, Environmental Health Division
Regulation Status: Notification

Activity:

SWIS Number: 30-AB-0454
Site Name: CalTrans Stanton Maintenance Station
Activity: Limited Volume Transfer Operation
Activity Is Archived: No
Category: Transfer/Processing
Activity Classification: Solid Waste Operation
WDR Number: Not reported
WDR Landfill Class: Not reported
Cease Operation: Not reported
Cease Operation Type: Not reported
Inspection Frequency: Annual
Throughput: 45
Throughput Units: Cubic Yards per Day
Remaining Capacity: Not reported
Remaining Capacity Date: Not reported
Capacity: 6480
Capacity Units: Cubic Yards per year
Total Acreage: 1
Disposal Acreage: Not reported
Permitted Elevation: Not reported
Permitted Elevation Type: Not reported
Permitted Depth: Not reported
Permitted Depth Type: Not reported
Point of Contact: Megan Emslander
Site Operational Status: Active
Site Regulatory Status: Notification
Site Is Archived: No
Is Closed Illegal Abandoned: No
Is Site Inert Debris Engineered Fill: No
Is Financial Assurances Responsible: No
Absorbed On: Not reported
Absorbed By: Not reported
Closed Illegal Abandoned Category: Not reported
EPA Federal Registry ID: Not reported
County: Orange
ARB District: South Coast
SWRCB Region: Santa Ana
Local Government: Stanton
Street Address: 8122 Katella Ave.
City: Stanton

Map ID
Direction
Distance
Elevation

MAP FINDINGS

Site

Database(s)

EDR ID Number
EPA ID Number

CAL TRANS (Continued)

U001567894

State: CA
ZIP Code: 92680
Reporting Agency Legal Name: County of Orange
Reporting Agency Department: Health Care Agency, Environmental Health Division
Enforcing Agency Legal Name: County of Orange
Enforcing Agency Department: Health Care Agency, Environmental Health Division

Operator:
SWIS Number: 30-AB-0454
Site Name: CalTrans Stanton Maintenance Station
Site Operational Status: Active
Site Type: Non-Disposal Only
Site Regulatory Status: Notification
Latitude: 33.80272
Longitude: -117.9897
Is Archived: No
Operator: Caltrans
Started On: 4/11/2011
Contact Name: Not reported
Contact Title: Not reported
Contact Email: richard.reed@dot.ca.gov
Contact Phone: (949) 661-1273
Street Address: Richard Reed 1808 North Batavia St.
Operator City: Orange
Operator State: CA
Operator Zip: 92865

Owner:
SWIS Number: 30-AB-0454
Owner: State of California
Owner Address: 1808 North Batavia St.
Owner City: Orange
Owner State: CA
Owner Zip: 92865
Site Name: CalTrans Stanton Maintenance Station
Site Operational Status: Active
Site Type: Non-Disposal Only
Site Regulatory Status: Notification
Latitude: 33.80272
Longitude: -117.9897
Is Archived: No
Started On: 4/11/2011
Contact Name: Not reported
Contact Title: Not reported
Contact Email: Not reported
Contact Phone: (714) 685-3221

Waste:
SWIS Number: 30-AB-0454
Site Name: CalTrans Stanton Maintenance Station
Activity: Limited Volume Transfer Operation
Waste Type: Green Materials
Site Is Archived: No
Site Operational Status: Active
Site Regulatory Status: Notification
Site Type: Non-Disposal Only

Map ID
Direction
Distance
Elevation

MAP FINDINGS

Site

Database(s)

EDR ID Number
EPA ID Number

CAL TRANS (Continued)

U001567894

Point of Contact:	Megan Emslander
Activity Is Archived:	No
Activity Operational Status:	Active
Activity Regulatory Status:	Notification
Activity Category:	Transfer/Processing
Activity Classification:	Solid Waste Operation
SWIS Number:	30-AB-0454
Site Name:	CalTrans Stanton Maintenance Station
Activity:	Limited Volume Transfer Operation
Waste Type:	Mixed municipal
Site Is Archived:	No
Site Operational Status:	Active
Site Regulatory Status:	Notification
Site Type:	Non-Disposal Only
Point of Contact:	Megan Emslander
Activity Is Archived:	No
Activity Operational Status:	Active
Activity Regulatory Status:	Notification
Activity Category:	Transfer/Processing
Activity Classification:	Solid Waste Operation
SWIS Number:	30-AB-0454
Site Name:	CalTrans Stanton Maintenance Station
Activity:	Limited Volume Transfer Operation
Waste Type:	Tires
Site Is Archived:	No
Site Operational Status:	Active
Site Regulatory Status:	Notification
Site Type:	Non-Disposal Only
Point of Contact:	Megan Emslander
Activity Is Archived:	No
Activity Operational Status:	Active
Activity Regulatory Status:	Notification
Activity Category:	Transfer/Processing
Activity Classification:	Solid Waste Operation

LUST:

Name:	CAL TRANS
Address:	8122 KATELLA
City,State,Zip:	STANTON, CA 90680
Lead Agency:	ORANGE COUNTY LOP
Case Type:	LUST Cleanup Site
Geo Track:	http://geotracker.waterboards.ca.gov/profile_report.asp?global_id=T0605921871
Global Id:	T0605921871
Latitude:	33.801792
Longitude:	-117.990657
Status:	Completed - Case Closed
Status Date:	03/11/1993
Case Worker:	SR
RB Case Number:	Not reported
Local Agency:	ORANGE COUNTY LOP
File Location:	Local Agency
Local Case Number:	92UT024
Potential Media Affect:	Soil
Potential Contaminants of Concern:	Diesel, Gasoline

Map ID
Direction
Distance
Elevation

MAP FINDINGS

Site

Database(s)

EDR ID Number
EPA ID Number

CAL TRANS (Continued)

U001567894

Site History: Not reported

LUST:

Global Id: T0605921871
Contact Type: Regional Board Caseworker
Contact Name: NONE
Organization Name: SANTA ANA RWQCB (REGION 8)
Address: Not reported
City: RIVERSIDE
Email: Not reported
Phone Number: Not reported

Global Id: T0605921871
Contact Type: Local Agency Caseworker
Contact Name: SHYAMALA RAJAGOPAL
Organization Name: ORANGE COUNTY LOP
Address: 1241 E. DYER ROAD SUITE 120
City: SANTA ANA
Email: srajagopal@ochca.com
Phone Number: 7144336262

LUST:

Global Id: T0605921871
Action Type: Other
Date: 11/21/1991
Action: Leak Discovery

Global Id: T0605921871
Action Type: ENFORCEMENT
Date: 03/10/1993
Action: Closure/No Further Action Letter

Global Id: T0605921871
Action Type: Other
Date: 11/21/1991
Action: Leak Reported

LUST:

Global Id: T0605921871
Status: Open - Case Begin Date
Status Date: 11/21/1991

Global Id: T0605921871
Status: Completed - Case Closed
Status Date: 03/11/1993

LUST REG 8:

Name: CAL TRANS
Address: 8122 KATELLA
City: STANTON
Region: 8
County: Orange
Regional Board: Santa Ana Region
Facility Status: Case Closed
Case Number: Not reported

Map ID
Direction
Distance
Elevation

MAP FINDINGS

Site

Database(s)

EDR ID Number
EPA ID Number

CAL TRANS (Continued)

U001567894

Local Case Num:	92UT024
Case Type:	Soil only
Substance:	12034,800661
Qty Leaked:	0
Abate Method:	Not reported
Cross Street:	Not reported
Enf Type:	Not reported
Funding:	Not reported
How Discovered:	Tank Closure
How Stopped:	Close Tank
Leak Cause:	Unknown
Leak Source:	Unknown
Global ID:	T0605921871
How Stopped Date:	9/9/9999
Enter Date:	Not reported
Date Confirmation of Leak Began:	Not reported
Date Preliminary Assessment Began:	Not reported
Discover Date:	11/21/1991
Enforcement Date:	Not reported
Close Date:	3/11/1993
Date Prelim Assessment Workplan Submitted:	Not reported
Date Pollution Characterization Began:	Not reported
Date Remediation Plan Submitted:	Not reported
Date Remedial Action Underway:	Not reported
Date Post Remedial Action Monitoring:	Not reported
Enter Date:	Not reported
GW Qualifies:	Not reported
Soil Qualifies:	Not reported
Operator:	Not reported
Facility Contact:	Not reported
Interim:	Not reported
Oversite Program:	LUST
Latitude:	Not reported
Longitude:	Not reported
MTBE Date:	Not reported
Max MTBE GW:	Not reported
MTBE Concentration:	0
Max MTBE Soil:	Not reported
MTBE Fuel:	0
MTBE Tested:	Not Required to be Tested.
MTBE Class:	*
Staff:	Not reported
Staff Initials:	SK
Lead Agency:	Local Agency
Local Agency:	30000L
Hydr Basin #:	Not reported
Beneficial:	MUN
Priority:	Not reported
Cleanup Fund Id:	Not reported
Work Suspended:	Not reported
Summary:	Not reported

ORANGE CO. LUST:

Name:	CAL TRANS
Address:	8122 KATELLA AVE
City,State,Zip:	STANTON, CA 90680
Region:	ORANGE

Map ID
Direction
Distance
Elevation

MAP FINDINGS

Site

Database(s)

EDR ID Number
EPA ID Number

CAL TRANS (Continued)

U001567894

Facility Id: 92UT024
Released Substance: Diesel fuel oil and additives, Nos.1-D, 2-D, 2-4; Gasoline-Automotive
(motor gasoline and additives), leaded & unleaded
Date Closed: 03/11/1993
Record ID: RO0001478

HIST UST:

Name: STANTON
Address: 8122 KATELLA AVE
City,State,Zip: STANTON, CA 91356
File Number: 0002E67F
URL: <http://geotracker.waterboards.ca.gov/ustpdfs/pdf/0002E67F.pdf>
Region: STATE
Facility ID: 00000068096
Facility Type: Not reported
Other Type: Not reported
Contact Name: Not reported
Telephone: 7145273371
Owner Name: CALIF DEPT OF TRANSPORTATION
Owner Address: 1120 N STREET
Owner City,St,Zip: SACRAMENTO, CA 95814
Total Tanks: 0002

Tank Num: 001
Container Num: 0000000001
Year Installed: 1949
Tank Capacity: 00001000
Tank Used for: PRODUCT
Type of Fuel: DIESEL
Container Construction Thickness: Not reported
Leak Detection: Not reported

Tank Num: 002
Container Num: 0000000002
Year Installed: 1960
Tank Capacity: 00002000
Tank Used for: PRODUCT
Type of Fuel: REGULAR
Container Construction Thickness: Not reported
Leak Detection: Not reported

[Click here for Geo Tracker PDF:](#)

CORTESE:

Name: CAL TRANS
Address: 8122 KATELLA
City,State,Zip: STANTON, CA 90680
Region: CORTESE
Envirostor Id: Not reported
Global ID: T0605921871
Site/Facility Type: LUST CLEANUP SITE
Cleanup Status: COMPLETED - CASE CLOSED
Status Date: Not reported
Site Code: Not reported
Latitude: Not reported
Longitude: Not reported

Map ID
Direction
Distance
Elevation

MAP FINDINGS

Site

Database(s)

EDR ID Number
EPA ID Number

CAL TRANS (Continued)

U001567894

Owner: Not reported
Enf Type: Not reported
Swat R: Not reported
Flag: active
Order No: Not reported
Waste Discharge System No: Not reported
Effective Date: Not reported
Region 2: Not reported
WID Id: Not reported
Solid Waste Id No: Not reported
Waste Management Uit Name: Not reported
File Name: Active Open

CERS:

Name: CAL TRANS
Address: 8122 KATELLA
City,State,Zip: STANTON, CA 90680
Site ID: 228546
CERS ID: T0605921871
CERS Description: Leaking Underground Storage Tank Cleanup Site

Affiliation:

Affiliation Type Desc: Local Agency Caseworker
Entity Name: SHYAMALA RAJAGOPAL - ORANGE COUNTY LOP
Entity Title: Not reported
Affiliation Address: 1241 E. DYER ROAD SUITE 120
Affiliation City: SANTA ANA
Affiliation State: CA
Affiliation Country: Not reported
Affiliation Zip: Not reported
Affiliation Phone: 7144336262

Affiliation Type Desc: Regional Board Caseworker
Entity Name: NONE - SANTA ANA RWQCB (REGION 8)
Entity Title: Not reported
Affiliation Address: Not reported
Affiliation City: RIVERSIDE
Affiliation State: CA
Affiliation Country: Not reported
Affiliation Zip: Not reported
Affiliation Phone: Not reported

Name: CALTRANS STANTON MAINTENANCE STATION
Address: 8122 KATELLA AVE.
City,State,Zip: STANTON, CA
Site ID: 507441
CERS ID: 30-AB-0454
CERS Description: Solid Waste and Recycle Sites

Affiliation:

Affiliation Type Desc: Legal Operator
Entity Name: Caltrans
Entity Title: Not reported
Affiliation Address: Richard Reed1808 North Batavia St.
Affiliation City: Orange
Affiliation State: CA
Affiliation Country: Not reported

Map ID
Direction
Distance
Elevation

MAP FINDINGS

Site

Database(s)

EDR ID Number
EPA ID Number

CAL TRANS (Continued)

U001567894

Affiliation Zip: 92865
Affiliation Phone: 9496611273

Affiliation Type Desc: Legal Owner
Entity Name: STATE OF CALIFORNIA
Entity Title: Not reported
Affiliation Address: Not reported
Affiliation City: Orange
Affiliation State: CA
Affiliation Country: Not reported
Affiliation Zip: 92865
Affiliation Phone: 7146853221

AP581
SSW
< 1/8
0.054 mi.
285 ft.

RELIABLE CLEANERS ENTERPRISES
11182 BEACH BLVD
STANTON, CA 90680

EDR Hist Cleaner **1018645415**
N/A

Site 3 of 3 in cluster AP

Relative: EDR Hist Cleaner
Lower

Actual:
59 ft.

Year:	Name:	Type:
1980	RELIABLE CLEANERS ENTERPRISES	Garment Pressing And Cleaners' Agents
1982	RELIABLE CLEANERS ENTERPRISES	Garment Pressing And Cleaners' Agents
1983	RELIABLE CLEANERS ENTERPRISES	Garment Pressing And Cleaners' Agents
1985	RELIABLE CLEANERS ENTERPRISES	Garment Pressing And Cleaners' Agents
1986	RELIABLE CLEANERS ENTERPRISES	Garment Pressing And Cleaners' Agents
1987	RELIABLE CLEANERS ENTERPRISES	Garment Pressing And Cleaners' Agents

AO582
SE
< 1/8
0.055 mi.
288 ft.

GRAPHICS WEST
8349 KATELLA
STANTON, CA 90680

RCRA-SQG **1000100215**
FINDS **CAD981443815**
ECHO

Site 3 of 8 in cluster AO

Relative:
Lower

RCRA-SQG:

Actual:
65 ft.

Date Form Received by Agency:	1993-03-30 00:00:00.0
Handler Name:	GRAPHICS WEST
Handler Address:	8349 KATELLA
Handler City,State,Zip:	STANTON, CA 90680
EPA ID:	CAD981443815
Contact Name:	SHIRLEY WHITMIRE
Contact Address:	8349 KATELLA
Contact City,State,Zip:	STANTON, CA 90680
Contact Telephone:	714-761-8900
Contact Fax:	Not reported
Contact Email:	Not reported
Contact Title:	Not reported
EPA Region:	09
Land Type:	Private
Federal Waste Generator Description:	Small Quantity Generator
Non-Notifier:	Not reported
Biennial Report Cycle:	Not reported
Accessibility:	Not reported
Active Site Indicator:	Handler Activities

Map ID
Direction
Distance
Elevation

MAP FINDINGS

Site

Database(s)

EDR ID Number
EPA ID Number

GRAPHICS WEST (Continued)

1000100215

State District Owner:	CA
State District:	4
Mailing Address:	KATELLA
Mailing City,State,Zip:	STANTON, CA 90680
Owner Name:	SHIRLEY WHITMIRE
Owner Type:	Private
Operator Name:	NOT REQUIRED
Operator Type:	Private
Short-Term Generator Activity:	No
Importer Activity:	No
Mixed Waste Generator:	No
Transporter Activity:	No
Transfer Facility Activity:	No
Recycler Activity with Storage:	No
Small Quantity On-Site Burner Exemption:	No
Smelting Melting and Refining Furnace Exemption:	No
Underground Injection Control:	No
Off-Site Waste Receipt:	No
Universal Waste Indicator:	No
Universal Waste Destination Facility:	No
Federal Universal Waste:	No
Active Site Fed-Reg Treatment Storage and Disposal Facility:	Not reported
Active Site Converter Treatment storage and Disposal Facility:	Not reported
Active Site State-Reg Treatment Storage and Disposal Facility:	Not reported
Active Site State-Reg Handler:	---
Federal Facility Indicator:	Not reported
Hazardous Secondary Material Indicator:	NN
Sub-Part K Indicator:	Not reported
Commercial TSD Indicator:	No
Treatment Storage and Disposal Type:	Not reported
2018 GPRA Permit Baseline:	Not on the Baseline
2018 GPRA Renewals Baseline:	Not on the Baseline
Permit Renewals Workload Universe:	Not reported
Permit Workload Universe:	Not reported
Permit Progress Universe:	Not reported
Post-Closure Workload Universe:	Not reported
Closure Workload Universe:	Not reported
202 GPRA Corrective Action Baseline:	No
Corrective Action Workload Universe:	No
Subject to Corrective Action Universe:	No
Non-TSDFs Where RCRA CA has Been Imposed Universe:	No
TSDFs Potentially Subject to CA Under 3004 (u)/(v) Universe:	No
TSDFs Only Subject to CA under Discretionary Auth Universe:	No
Corrective Action Priority Ranking:	No NCAPS ranking
Environmental Control Indicator:	No
Institutional Control Indicator:	No
Human Exposure Controls Indicator:	N/A
Groundwater Controls Indicator:	N/A
Operating TSDF Universe:	Not reported
Full Enforcement Universe:	Not reported
Significant Non-Complier Universe:	No
Unaddressed Significant Non-Complier Universe:	No
Addressed Significant Non-Complier Universe:	No
Significant Non-Complier With a Compliance Schedule Universe:	No
Financial Assurance Required:	Not reported
Handler Date of Last Change:	2000-09-15 17:29:34.0
Recognized Trader-Importer:	No

Map ID
Direction
Distance
Elevation

MAP FINDINGS

Site

Database(s)

EDR ID Number
EPA ID Number

GRAPHICS WEST (Continued)

1000100215

Recognized Trader-Exporter:	No
Importer of Spent Lead Acid Batteries:	No
Exporter of Spent Lead Acid Batteries:	No
Recycler Activity Without Storage:	Not reported
Manifest Broker:	Not reported
Sub-Part P Indicator:	No

Handler - Owner Operator:

Owner/Operator Indicator:	Owner
Owner/Operator Name:	SHIRLEY WHITMIRE
Legal Status:	Private
Date Became Current:	Not reported
Date Ended Current:	Not reported
Owner/Operator Address:	8349 KATELLA
Owner/Operator City,State,Zip:	STANTON, CA 90680
Owner/Operator Telephone:	714-761-8900
Owner/Operator Telephone Ext:	Not reported
Owner/Operator Fax:	Not reported
Owner/Operator Email:	Not reported

Owner/Operator Indicator:	Operator
Owner/Operator Name:	NOT REQUIRED
Legal Status:	Private
Date Became Current:	Not reported
Date Ended Current:	Not reported
Owner/Operator Address:	NOT REQUIRED
Owner/Operator City,State,Zip:	NOT REQUIRED, ME 99999
Owner/Operator Telephone:	415-555-1212
Owner/Operator Telephone Ext:	Not reported
Owner/Operator Fax:	Not reported
Owner/Operator Email:	Not reported

Historic Generators:

Receive Date:	1993-03-30 00:00:00.0
Handler Name:	GRAPHICS WEST
Federal Waste Generator Description:	Small Quantity Generator
State District Owner:	CA
Large Quantity Handler of Universal Waste:	No
Recognized Trader Importer:	No
Recognized Trader Exporter:	No
Spent Lead Acid Battery Importer:	No
Spent Lead Acid Battery Exporter:	No
Current Record:	Yes
Non Storage Recycler Activity:	Not reported
Electronic Manifest Broker:	Not reported

List of NAICS Codes and Descriptions:

NAICS Codes:	No NAICS Codes Found
--------------	----------------------

Facility Has Received Notices of Violations:

Violations:	No Violations Found
-------------	---------------------

Evaluation Action Summary:

Evaluations:	No Evaluations Found
--------------	----------------------

Map ID
Direction
Distance
Elevation

MAP FINDINGS

Site

Database(s)

EDR ID Number
EPA ID Number

GRAPHICS WEST (Continued)

1000100215

FINDS:

Registry ID: 110002708393

Click Here:

Environmental Interest/Information System:

RCRAInfo is a national information system that supports the Resource Conservation and Recovery Act (RCRA) program through the tracking of events and activities related to facilities that generate, transport, and treat, store, or dispose of hazardous waste. RCRAInfo allows RCRA program staff to track the notification, permit, compliance, and corrective action activities required under RCRA.

[Click this hyperlink](#) while viewing on your computer to access additional FINDS: detail in the EDR Site Report.

ECHO:

Envid: 1000100215
Registry ID: 110002708393
DFR URL: <http://echo.epa.gov/detailed-facility-report?fid=110002708393>
Name: GRAPHICS WEST
Address: 8349 KATELLA
City,State,Zip: STANTON, CA 90680

**AQ583
ESE
< 1/8
0.055 mi.
293 ft.**

**MAGNOLIA DRAPERY CLEANERS
8368 C MONROE ST
STANTON, CA 90680

Site 2 of 11 in cluster AQ**

**RCRA-SQG 1000318303
FINDS CAD981651383
ECHO
HAZNET
HWTS**

**Relative:
Higher**

RCRA-SQG:

**Actual:
70 ft.**

Date Form Received by Agency:	1996-09-01 00:00:00.0
Handler Name:	MAGNOLIA DRAPERY CLEANERS
Handler Address:	8368 C MONROE ST
Handler City,State,Zip:	STANTON, CA 90680
EPA ID:	CAD981651383
Contact Name:	Not reported
Contact Address:	Not reported
Contact City,State,Zip:	Not reported
Contact Telephone:	Not reported
Contact Fax:	Not reported
Contact Email:	Not reported
Contact Title:	Not reported
EPA Region:	09
Land Type:	Not reported
Federal Waste Generator Description:	Small Quantity Generator
Non-Notifier:	Not reported
Biennial Report Cycle:	Not reported
Accessibility:	Not reported
Active Site Indicator:	Handler Activities
State District Owner:	CA
State District:	4
Mailing Address:	8368 C MONROE ST
Mailing City,State,Zip:	STANTON, CA 90680
Owner Name:	Not reported
Owner Type:	Not reported
Operator Name:	NOT REQUIRED
Operator Type:	Private

Map ID
Direction
Distance
Elevation

MAP FINDINGS

Site

Database(s)

EDR ID Number
EPA ID Number

MAGNOLIA DRAPERY CLEANERS (Continued)

1000318303

Short-Term Generator Activity:	No
Importer Activity:	No
Mixed Waste Generator:	No
Transporter Activity:	No
Transfer Facility Activity:	No
Recycler Activity with Storage:	No
Small Quantity On-Site Burner Exemption:	No
Smelting Melting and Refining Furnace Exemption:	No
Underground Injection Control:	No
Off-Site Waste Receipt:	No
Universal Waste Indicator:	No
Universal Waste Destination Facility:	No
Federal Universal Waste:	No
Active Site Fed-Reg Treatment Storage and Disposal Facility:	Not reported
Active Site Converter Treatment storage and Disposal Facility:	Not reported
Active Site State-Reg Treatment Storage and Disposal Facility:	Not reported
Active Site State-Reg Handler:	---
Federal Facility Indicator:	Not reported
Hazardous Secondary Material Indicator:	NN
Sub-Part K Indicator:	Not reported
Commercial TSD Indicator:	No
Treatment Storage and Disposal Type:	Not reported
2018 GPRA Permit Baseline:	Not on the Baseline
2018 GPRA Renewals Baseline:	Not on the Baseline
Permit Renewals Workload Universe:	Not reported
Permit Workload Universe:	Not reported
Permit Progress Universe:	Not reported
Post-Closure Workload Universe:	Not reported
Closure Workload Universe:	Not reported
202 GPRA Corrective Action Baseline:	No
Corrective Action Workload Universe:	No
Subject to Corrective Action Universe:	No
Non-TSDs Where RCRA CA has Been Imposed Universe:	No
TSDs Potentially Subject to CA Under 3004 (u)/(v) Universe:	No
TSDs Only Subject to CA under Discretionary Auth Universe:	No
Corrective Action Priority Ranking:	No NCAPS ranking
Environmental Control Indicator:	No
Institutional Control Indicator:	No
Human Exposure Controls Indicator:	N/A
Groundwater Controls Indicator:	N/A
Operating TSD Universe:	Not reported
Full Enforcement Universe:	Not reported
Significant Non-Complier Universe:	No
Unaddressed Significant Non-Complier Universe:	No
Addressed Significant Non-Complier Universe:	No
Significant Non-Complier With a Compliance Schedule Universe:	No
Financial Assurance Required:	Not reported
Handler Date of Last Change:	2002-06-27 03:28:00.0
Recognized Trader-Importer:	No
Recognized Trader-Exporter:	No
Importer of Spent Lead Acid Batteries:	No
Exporter of Spent Lead Acid Batteries:	No
Recycler Activity Without Storage:	Not reported
Manifest Broker:	Not reported
Sub-Part P Indicator:	No

Map ID
Direction
Distance
Elevation

MAP FINDINGS

Site

Database(s)

EDR ID Number
EPA ID Number

MAGNOLIA DRAPERY CLEANERS (Continued)

1000318303

Handler - Owner Operator:

Owner/Operator Indicator:	Operator
Owner/Operator Name:	NOT REQUIRED
Legal Status:	Private
Date Became Current:	Not reported
Date Ended Current:	Not reported
Owner/Operator Address:	NOT REQUIRED
Owner/Operator City,State,Zip:	NOT REQUIRED, ME 99999
Owner/Operator Telephone:	415-555-1212
Owner/Operator Telephone Ext:	Not reported
Owner/Operator Fax:	Not reported
Owner/Operator Email:	Not reported

Owner/Operator Indicator:	Owner
Owner/Operator Name:	WERNER OELKERS
Legal Status:	Private
Date Became Current:	Not reported
Date Ended Current:	Not reported
Owner/Operator Address:	NOT REQUIRED
Owner/Operator City,State,Zip:	NOT REQUIRED, ME 99999
Owner/Operator Telephone:	415-555-1212
Owner/Operator Telephone Ext:	Not reported
Owner/Operator Fax:	Not reported
Owner/Operator Email:	Not reported

Historic Generators:

Receive Date:	1996-09-01 00:00:00.0
Handler Name:	MAGNOLIA DRAPERY CLEANERS
Federal Waste Generator Description:	Small Quantity Generator
State District Owner:	CA
Large Quantity Handler of Universal Waste:	No
Recognized Trader Importer:	No
Recognized Trader Exporter:	No
Spent Lead Acid Battery Importer:	No
Spent Lead Acid Battery Exporter:	No
Current Record:	Yes
Non Storage Recycler Activity:	Not reported
Electronic Manifest Broker:	Not reported

Receive Date:	1987-03-05 00:00:00.0
Handler Name:	MAGNOLIA DRAPERY CLEANERS
Federal Waste Generator Description:	Large Quantity Generator
State District Owner:	CA
Large Quantity Handler of Universal Waste:	No
Recognized Trader Importer:	No
Recognized Trader Exporter:	No
Spent Lead Acid Battery Importer:	No
Spent Lead Acid Battery Exporter:	No
Current Record:	No
Non Storage Recycler Activity:	Not reported
Electronic Manifest Broker:	Not reported

List of NAICS Codes and Descriptions:

NAICS Code:	81232
NAICS Description:	DRYCLEANING AND LAUNDRY SERVICES (EXCEPT COIN-OPERATED)

Map ID
Direction
Distance
Elevation

MAP FINDINGS

Site

Database(s)

EDR ID Number
EPA ID Number

MAGNOLIA DRAPERY CLEANERS (Continued)

1000318303

Facility Has Received Notices of Violations:

Violations:

No Violations Found

Evaluation Action Summary:

Evaluations:

No Evaluations Found

FINDS:

Registry ID: 110002737682

Click Here:

Environmental Interest/Information System:

RCRAInfo is a national information system that supports the Resource Conservation and Recovery Act (RCRA) program through the tracking of events and activities related to facilities that generate, transport, and treat, store, or dispose of hazardous waste. RCRAInfo allows RCRA program staff to track the notification, permit, compliance, and corrective action activities required under RCRA.

[Click this hyperlink](#) while viewing on your computer to access additional FINDS: detail in the EDR Site Report.

ECHO:

Envid: 1000318303
Registry ID: 110002737682
DFR URL: <http://echo.epa.gov/detailed-facility-report?fid=110002737682>
Name: MAGNOLIA DRAPERY CLEANERS
Address: 8368 C MONROE ST
City,State,Zip: STANTON, CA 90680

HAZNET:

Name: MAGNOLIA DRAPERY CLEANERS
Address: 8368 C MONROE ST
Address 2: Not reported
City,State,Zip: STANTON, CA 906800000
Contact: DEACT. PER 11/94 SURVEY -P.H.
Telephone: --
Mailing Name: Not reported
Mailing Address: 8368 C MONROE ST

Year: 1993
Gepaid: CAD981651383
TSD EPA ID: CAT000613893
CA Waste Code: 741 - Liquids with halogenated organic compounds >= 1,000 Mg./L
Disposal Method: H01 - Transfer Station
Tons: 0.0675

Year: 1993
Gepaid: CAD981651383
TSD EPA ID: CAT000613976
CA Waste Code: 741 - Liquids with halogenated organic compounds >= 1,000 Mg./L
Disposal Method: H01 - Transfer Station
Tons: 0.0975

Year: 1987

Map ID
Direction
Distance
Elevation

MAP FINDINGS

Site

Database(s)

EDR ID Number
EPA ID Number

MAGNOLIA DRAPERY CLEANERS (Continued)

1000318303

Gepaid: CAD981651383
TSD EPA ID: CAD980737584
CA Waste Code: 211 - Halogenated solvents (chloroforms, methyl chloride, perchloroethylene, etc)
Disposal Method: 14 -
Tons: 0.195

Additional Info:

Year: 1993
Gen EPA ID: CAD981651383

Shipment Date: 19931102
Creation Date: 9/14/1995 0:00:00
Receipt Date: 19931102
Manifest ID: 93027621
Trans EPA ID: ILD984908202
Trans Name: Not reported
Trans 2 EPA ID: Not reported
Trans 2 Name: Not reported
TSD EPA ID: CAT000613976
Trans Name: Not reported
TSD EPA ID: Not reported
TSD EPA Name: Not reported
Waste Code Description: 741 - Liquids with halogenated organic compounds > 1000 mg/l
RCRA Code: F002
Meth Code: H01 - Transfer Station
Quantity Tons: 0.0975
Waste Quantity: 195
Quantity Unit: P
Additional Code 1: Not reported
Additional Code 2: Not reported
Additional Code 3: Not reported
Additional Code 4: Not reported
Additional Code 5: Not reported

Shipment Date: 19930520
Creation Date: 9/9/1995 0:00:00
Receipt Date: 19930524
Manifest ID: 92389459
Trans EPA ID: ILD051060408
Trans Name: Not reported
Trans 2 EPA ID: ILD051060408
Trans 2 Name: Not reported
TSD EPA ID: CAT000613893
Trans Name: Not reported
TSD EPA ID: Not reported
TSD EPA Name: Not reported
Waste Code Description: 741 - Liquids with halogenated organic compounds > 1000 mg/l
RCRA Code: F002
Meth Code: H01 - Transfer Station
Quantity Tons: 0.0675
Waste Quantity: 135
Quantity Unit: P
Additional Code 1: Not reported
Additional Code 2: Not reported
Additional Code 3: Not reported

Map ID
Direction
Distance
Elevation

MAP FINDINGS

Site

Database(s)

EDR ID Number
EPA ID Number

MAGNOLIA DRAPERY CLEANERS (Continued)

1000318303

Additional Code 4: Not reported
Additional Code 5: Not reported

HWTS:
Name: MAGNOLIA DRAPERY CLEANERS
Address: 8368 C MONROE ST
Address 2: Not reported
City,State,Zip: STANTON, CA 906800000
EPA ID: CAD981651383
Inactive Date: 01/01/1995
Create Date: 07/03/1987
Last Act Date: 09/14/2004
Mailing Name: Not reported
Mailing Address: 8368 C MONROE ST
Mailing Address 2: Not reported
Mailing City,State,Zip: STANTON, CA 906800000
Owner Name: --
Owner Address: --
Owner Address 2: Not reported
Owner City,State,Zip: --, 99 --
Contact Name: DEACT. PER 11/94 SURVEY -P.H.
Contact Address: --
Contact Address 2: Not reported
City,State,Zip: --, 99 --

AQ584
ESE
< 1/8
0.059 mi.
311 ft.

ORANGE COUNTY BOAT REPAIR
8351 MONROE AVE
STANTON, CA 90680

Site 3 of 11 in cluster AQ

CERS HAZ WASTE
HAZNET
CERS
HWTS

S113037599
N/A

Relative:
Higher

Actual:
69 ft.

CERS HAZ WASTE:
Name: ORANGE COUNTY BOAT REPAIR
Address: 8351 MONROE AVE
City,State,Zip: STANTON, CA 90680
Site ID: 429619
CERS ID: 10519378
CERS Description: Hazardous Waste Generator

HAZNET:
Name: KONTINENTAL BODY & PAINT
Address: 8351 MONROE AVE
Address 2: Not reported
City,State,Zip: STANTON, CA 906800000
Contact: UNDELIVERABLE PER FEES 6/94
Telephone: --
Mailing Name: Not reported
Mailing Address: 8351 MONROE AVE

Year: 1993
Gepaid: CAL000039909
TSD EPA ID: CAT000613893
CA Waste Code: 212 - Oxygenated solvents (acetone, butanol, ethyl acetate, etc.)
Disposal Method: H01 - Transfer Station
Tons: 0.0615

Year: 1992

Map ID
Direction
Distance
Elevation

MAP FINDINGS

Site

Database(s)

EDR ID Number
EPA ID Number

ORANGE COUNTY BOAT REPAIR (Continued)

S113037599

Gepaid: CAL000039909
TSD EPA ID: CAT000613893
CA Waste Code: 212 - Oxygenated solvents (acetone, butanol, ethyl acetate, etc.)
Disposal Method: H01 - Transfer Station
Tons: 0.258

Year: 1991
Gepaid: CAL000039909
TSD EPA ID: CAT000613893
CA Waste Code: 212 - Oxygenated solvents (acetone, butanol, ethyl acetate, etc.)
Disposal Method: H01 - Transfer Station
Tons: 0.1425

Year: 1991
Gepaid: CAL000039909
TSD EPA ID: HYHQ36009069
CA Waste Code: 212 - Oxygenated solvents (acetone, butanol, ethyl acetate, etc.)
Disposal Method: 14 -
Tons: 0.048

Year: 1990
Gepaid: CAL000039909
TSD EPA ID: CAT000613893
CA Waste Code: 212 - Oxygenated solvents (acetone, butanol, ethyl acetate, etc.)
Disposal Method: H01 - Transfer Station
Tons: 0.0615

Additional Info:

Year: 1993
Gen EPA ID: CAL000039909

Shipment Date: 19930212
Creation Date: 9/15/1995 0:00:00
Receipt Date: 19930216
Manifest ID: 92385749
Trans EPA ID: ILD051060408
Trans Name: Not reported
Trans 2 EPA ID: ILD051060408
Trans 2 Name: Not reported
TSDF EPA ID: CAT000613893
Trans Name: Not reported
TSDF Alt EPA ID: CAT000613893
TSDF Alt Name: Not reported
Waste Code Description: 212 - Oxygenated solvents (acetone, butanol, ethyl acetate, etc.)
RCRA Code: F005
Meth Code: H01 - Transfer Station
Quantity Tons: 0.0615
Waste Quantity: 123
Quantity Unit: P
Additional Code 1: Not reported
Additional Code 2: Not reported
Additional Code 3: Not reported
Additional Code 4: Not reported
Additional Code 5: Not reported

Map ID
Direction
Distance
Elevation

MAP FINDINGS

Site

Database(s)

EDR ID Number
EPA ID Number

ORANGE COUNTY BOAT REPAIR (Continued)

S113037599

CERS:

Name: ORANGE COUNTY BOAT REPAIR
Address: 8351 MONROE AVE
City,State,Zip: STANTON, CA 90680
Site ID: 429619
CERS ID: 10519378
CERS Description: Chemical Storage Facilities

Violations:

Site ID: 429619
Site Name: ORANGE COUNTY BOAT REPAIR
Violation Date: 10-20-2014
Citation: HSC 6.95 25508(d) - California Health and Safety Code, Chapter 6.95, Section(s) 25508(d)
Violation Description: Failure to complete and/or electronically submit a business plan when storing/handling a hazardous material at or above reportable quantities.
Violation Notes: Returned to compliance on 11/29/2017.
Violation Division: Orange County Environmental Health
Violation Program: HMRRP
Violation Source: CERS

Site ID: 429619
Site Name: ORANGE COUNTY BOAT REPAIR
Violation Date: 10-16-2014
Citation: HSC 6.95 25508(d) - California Health and Safety Code, Chapter 6.95, Section(s) 25508(d)
Violation Description: Failure to complete and/or electronically submit a business plan when storing/handling a hazardous material at or above reportable quantities.
Violation Notes: Returned to compliance on 11/29/2017.
Violation Division: Orange County Environmental Health
Violation Program: HMRRP
Violation Source: CERS

Site ID: 429619
Site Name: ORANGE COUNTY BOAT REPAIR
Violation Date: 10-20-2014
Citation: HSC 6.95 25508(a)(1) - California Health and Safety Code, Chapter 6.95, Section(s) 25508(a)(1)
Violation Description: Failure to complete and electronically submit hazardous material inventory information for all reportable hazardous materials on site at or above reportable quantities.
Violation Notes: Returned to compliance on 11/29/2017.
Violation Division: Orange County Environmental Health
Violation Program: HMRRP
Violation Source: CERS

Site ID: 429619
Site Name: ORANGE COUNTY BOAT REPAIR
Violation Date: 10-20-2014
Citation: 22 CCR 15 66265.173 - California Code of Regulations, Title 22, Chapter 15, Section(s) 66265.173
Violation Description: Failure to properly close hazardous waste containers when not in active use.
Violation Notes: Returned to compliance on 10/20/2014. The waste acetone drum was not properly closed. Make sure that the waste acetone drum is maintained

Map ID
Direction
Distance
Elevation

MAP FINDINGS

Site

Database(s)

EDR ID Number
EPA ID Number

ORANGE COUNTY BOAT REPAIR (Continued)

S113037599

closed when not in use
Violation Division: Orange County Environmental Health
Violation Program: HW
Violation Source: CERS

Site ID: 429619
Site Name: ORANGE COUNTY BOAT REPAIR
Violation Date: 07-18-2017
Citation: 22 CCR 12 66262.34(f) - California Code of Regulations, Title 22, Chapter 12, Section(s) 66262.34(f)
Violation Description: Failure to properly label hazardous waste accumulation containers and portable tanks with the following requirements: "Hazardous Waste", name and address of the generator, physical and chemical characteristics of the Hazardous Waste, and starting accumulation date.
Violation Notes: Returned to compliance on 07/18/2017. Please ensure waste containers are properly labeled once waste has begun accumulation.

Violation Division: Orange County Environmental Health
Violation Program: HW
Violation Source: CERS

Site ID: 429619
Site Name: ORANGE COUNTY BOAT REPAIR
Violation Date: 10-16-2014
Citation: HSC 6.95 25508(a)(1) - California Health and Safety Code, Chapter 6.95, Section(s) 25508(a)(1)
Violation Description: Failure to complete and electronically submit hazardous material inventory information for all reportable hazardous materials on site at or above reportable quantities.
Violation Notes: Returned to compliance on 11/29/2017.

Violation Division: Orange County Environmental Health
Violation Program: HMRRP
Violation Source: CERS

Site ID: 429619
Site Name: ORANGE COUNTY BOAT REPAIR
Violation Date: 04-22-2020
Citation: HSC 6.95 25508(a)(1) - California Health and Safety Code, Chapter 6.95, Section(s) 25508(a)(1)
Violation Description: Failure to annually review and electronically certify that the business plan is complete and accurate on or before the annual due date.
Violation Notes: The business failed to annually certify the HMBP via CERS for 2019 and 2020; last submittal occurred on 1/18/2018. CORRECTIVE ACTION: Please review, update (if necessary), and resubmit all HMBP documents via CERS at <http://cers.calepa.ca.gov/> within 30 days. The HMBP consists of the following documents: - Business Activities - Business Owner/Operator Identification - Hazardous Materials Inventory - Site Map - Emergency Response Plan - Employee Training Plan On an ongoing basis, annually certify the HMBP via CERS between January 1st G March 1st.

Violation Division: Orange County Environmental Health
Violation Program: HMRRP
Violation Source: CERS

Evaluation:
Eval General Type: Other/Unknown

Map ID
Direction
Distance
Elevation

MAP FINDINGS

Site

Database(s)

EDR ID Number
EPA ID Number

ORANGE COUNTY BOAT REPAIR (Continued)

S113037599

Eval Date: 01-19-2018
Violations Found: No
Eval Type: Other, not routine, done by local agency
Eval Notes: CERS HMBP submission was reviewed. All submittal elements have been accepted.

Eval Division: Orange County Environmental Health
Eval Program: HMRRP
Eval Source: CERS

Eval General Type: Other/Unknown
Eval Date: 04-22-2020
Violations Found: Yes
Eval Type: Other, not routine, done by local agency
Eval Notes: The business has been identified to store hazardous materials on site above reporting thresholds (55 gallons of a liquid, 500 pounds of a solid, 200 cubic feet of a compressed gas) and is required to annually certify the Hazardous Materials Business Plan (HMBP) via the California Environmental Reporting System (CERS) at <http://cers.calepa.ca.gov/>. A copy of this report will be emailed to: Blanca Villegas, Environmental Contact <ocbr@sbcglobal.net>

Eval Division: Orange County Environmental Health
Eval Program: HMRRP
Eval Source: CERS

Eval General Type: Compliance Evaluation Inspection
Eval Date: 07-18-2017
Violations Found: No
Eval Type: Routine done by local agency
Eval Notes: INSPECTOR COMMENTS: On site for a routine Hazardous Materials and Business Emergency Plan (HMBEP) inspection. Consent to enter and inspect was given by Salvador Villegas, Shop Manager. Observed the facility and inspected hazardous materials storage. The following materials were observed in amounts that meet or exceed the minimum volumes required for disclosure: - Waste Acetone, 55 gallons - Acetone, 55 gallons - Saturated Polyester Resin, 55 gallons - Propane, 7 gallons The facility has not yet completed their Hazardous Materials Disclosure and Business Emergency Plan and had received a Notice of Violation on 8/7/15. I provided Salvador with instruction on how to start the facility's HMBEP. Please go to <https://cersbusiness.calepa.ca.gov/Account/SignIn?ReturnUrl=%2f> and create an account. Once you create an account and verify it, log in and click G Add new facilityG . Input your facilityG s information and request access to it. We will then grant you access to [Truncated]

Eval Division: Orange County Environmental Health
Eval Program: HMRRP
Eval Source: CERS

Eval General Type: Compliance Evaluation Inspection
Eval Date: 07-18-2017
Violations Found: Yes
Eval Type: Routine done by local agency
Eval Notes: INSPECTOR COMMENTS: On site for a routine Hazardous Waste inspection. Consent to inspect and take any necessary photos was given by Salvador Villegas, Shop Manager. Confirmed the facility has 3 employees and is under the ownership of Orange County Boat Repair, Inc. Walked throughout the facility and observed the hazardous waste storage area. One container of waste acetone was observed closed, but without proper

Map ID
Direction
Distance
Elevation

MAP FINDINGS

Site

Database(s)

EDR ID Number
EPA ID Number

ORANGE COUNTY BOAT REPAIR (Continued)

S113037599

labeling. A new label was provided, filled out, and placed onto the container. Violation corrected on site. Manifests were available for review. Employees are trained. Emergency plan is posted in the office. The facility's dumpster was observed and there were no signs of hazardous/universal waste. A copy of this inspection report was sent to sal@orangecountyboatrepair.com.

Eval Division: Orange County Environmental Health
Eval Program: HW
Eval Source: CERS

Eval General Type: Compliance Evaluation Inspection
Eval Date: 08-04-2020
Violations Found: No
Eval Type: Routine done by local agency
Eval Notes: INSPECTOR COMMENT: On site for a routine hazardous waste inspection. Walked throughout the facility. Observed hazardous waste storage areas. Containers were closed and properly labeled. Employees are reported to be trained. Manifests were available for review. Facility generates the following waste streams: - Waste Paint w/ Acetone - Waste Oil (one time generation per Mr. Villegas) Emergency plan is available on site. No hazardous waste or universal waste observed in the dumpster/enclosure area. No hazardous waste violations were observed this date.

Eval Division: Orange County Environmental Health
Eval Program: HW
Eval Source: CERS

Eval General Type: Compliance Evaluation Inspection
Eval Date: 08-04-2020
Violations Found: No
Eval Type: Routine done by local agency
Eval Notes: INSPECTOR COMMENT: On-site for a routine hazardous materials business plan inspection. The following hazardous materials were observed on site over reportable quantities: - Propane - Acetone, new - Waste paint/acetone - Polyester resin

Eval Division: Orange County Environmental Health
Eval Program: HMRRP
Eval Source: CERS

Eval General Type: Other/Unknown
Eval Date: 08-07-2015
Violations Found: No
Eval Type: Other, not routine, done by local agency
Eval Notes: Not reported
Eval Division: Orange County Environmental Health
Eval Program: HMRRP
Eval Source: CERS

Eval General Type: Compliance Evaluation Inspection
Eval Date: 08-28-2013
Violations Found: No
Eval Type: Routine done by local agency
Eval Notes: On-site for routine inspection. Permission to enter, inspect, and take photographs granted by Sal Villegas Jr. this date. Facility has one 55 gallon drum for waste acetone. The hazardous waste is disposed of about every 6 months. Hazardous Waste receipts made available and reviewed. Waste paint is hauled by Summit Transportation HW containers.

Map ID
Direction
Distance
Elevation

MAP FINDINGS

Site

Database(s)

EDR ID Number
EPA ID Number

ORANGE COUNTY BOAT REPAIR (Continued)

S113037599

properly labeled and stored closed this date. Emergency numbers posted. Inspected trash/dumpster and it does not appear to contain any hazardous waste. The perimeter of the facility was also inspected; no obvious signs of releases were noted.

Eval Division: Orange County Environmental Health
Eval Program: HW
Eval Source: CERS

Eval General Type: Other/Unknown
Eval Date: 10-16-2014
Violations Found: Yes
Eval Type: Other, not routine, done by local agency
Eval Notes: Orange County Environmental Health as the Certified Unified Program Agency (OC CUPA) is the administrating agency for the Hazardous Materials Disclosure and Business Emergency Plan programs (HMD/BEP) previously administered by the Orange County Fire Authority. During the months of August and December of 2013, the OC CUPA sent out letters to regulated businesses requesting them to electronically submit their HMD/BEP forms. Electronic submission of these forms is a legal requirement. Failure to submit HMD/BEP forms is in violation of the California Health & Safety Code Chapter 6.95. According to our records there is no electronic submission for this facility. Please go to www.esubmit.ocgov.com to request a username and password and submit your HMD/BEP forms within the next 30 days. Businesses may also submit forms via the California Environmental Reporting System. Please verify that all owner information that is prepopulated on the E-Submit Portal is still [Truncated]

Eval Division: Orange County Environmental Health
Eval Program: HMRRP
Eval Source: CERS

Eval General Type: Compliance Evaluation Inspection
Eval Date: 10-20-2014
Violations Found: Yes
Eval Type: Routine done by local agency
Eval Notes: Mark Sutphin on-site for routine inspection. Permission to enter, inspect, and take photographs granted by Sal Villegas this date. Facility does fiberglass work on boats and generates waste acetone Hazardous Waste receipts made available and reviewed. Most recent receipt for waste acetone is dated 2-26-13. The waste drum of acetone is full at this time and must be properly disposed. Note that the waste acetone must be disposed of within 90 days of generating 27 gallons or 100 Kilograms. Notify this agency when the was acetone is properly disposed. HW containers properly labeled. Emergency numbers posted. Inspected trash/dumpster and it does not appear to contain any hazardous waste. The perimeter of the facility was also inspected; no obvious signs of releases were noted.

Eval Division: Orange County Environmental Health
Eval Program: HW
Eval Source: CERS

Eval General Type: Compliance Evaluation Inspection
Eval Date: 10-20-2014
Violations Found: Yes
Eval Type: Routine done by local agency
Eval Notes: Orange County Environmental Health as the Certified Unified Program Agency (OC CUPA) is the administrating agency for the Hazardous

Map ID
Direction
Distance
Elevation

MAP FINDINGS

Site

Database(s)

EDR ID Number
EPA ID Number

ORANGE COUNTY BOAT REPAIR (Continued)

S113037599

Materials Disclosure and Business Emergency Plan programs (HMD/BEP) previously administered by the Orange County Fire Authority. During the months of August And December of 2013, the OC CUPA sent out letters to regulated businesses requesting them to electronically submit their HMD/BEP forms Electronic submission of these forms is a legal requirement. Failure to submit HMD/BEP forms is in violation of the California Health & Safety Code Chapter 6.95. According to our records there is no electronic submission for this facility. Please go to www.esubmit.ocgov.com to request a username and password and submit your HMD/BEP forms within next 30 days. Businesses may also submit forms via the California Environmental Reporting System. Please verify that all owner information that is prepopulated on the E-submit portal is still accurate. Failure to [Truncated]

Eval Division: Orange County Environmental Health
Eval Program: HMRRP
Eval Source: CERS

Eval General Type: Other/Unknown
Eval Date: 11-29-2017
Violations Found: No
Eval Type: Other, not routine, done by local agency
Eval Notes: Met with Blanca Villegas, Administrative Assistant. The facility had received a Notice of Violation on 8/7/15 for failure to submit a Hazardous Materials Disclosure and Business Emergency Plan. The facility was inspected on 7/18/17 with Salvador Villegas, Vice President. I offered assistant with the facility's disclosure, but Villegas claimed he was not available, several times. This date I worked with Blanca Villegas on creating a CERS account and completing the facility's Hazardous Materials Disclosure and Business Emergency Plan. The HMBEP has been submitted and will be accepted. Violation corrected, the facility has no outstanding violations.

Eval Division: Orange County Environmental Health
Eval Program: HMRRP
Eval Source: CERS

Eval General Type: Other/Unknown
Eval Date: 11-29-2017
Violations Found: No
Eval Type: Other, not routine, done by local agency
Eval Notes: Preparation for reinspection
Eval Division: Orange County Environmental Health
Eval Program: HMRRP
Eval Source: CERS

Enforcement Action:

Site ID: 429619
Site Name: ORANGE COUNTY BOAT REPAIR
Site Address: 8351 MONROE AVE
Site City: STANTON
Site Zip: 90680
Enf Action Date: 08-07-2015
Enf Action Type: Notice of Violation (Unified Program)
Enf Action Description: Notice of Violation Issued by the Inspector at the Time of Inspection
Enf Action Notes: Failure to Electronically Submit HMD/BEP.
Enf Action Division: Orange County Environmental Health
Enf Action Program: UNSPEC
Enf Action Source: CERS

Map ID
Direction
Distance
Elevation

MAP FINDINGS

Site

Database(s)

EDR ID Number
EPA ID Number

ORANGE COUNTY BOAT REPAIR (Continued)

S113037599

Coordinates:

Site ID: 429619
Facility Name: ORANGE COUNTY BOAT REPAIR
Env Int Type Code: HMBP
Program ID: 10519378
Coord Name: Not reported
Ref Point Type Desc: Center of a facility or station.
Latitude: 33.805920
Longitude: -117.986810

Affiliation:

Affiliation Type Desc: Facility Mailing Address
Entity Name: Mailing Address
Entity Title: Not reported
Affiliation Address: 8351 MONROE AVE
Affiliation City: STANTON
Affiliation State: CA
Affiliation Country: Not reported
Affiliation Zip: 90680
Affiliation Phone: Not reported

Affiliation Type Desc: Identification Signer
Entity Name: Blanca Villegas
Entity Title: Administrative Assistant
Affiliation Address: Not reported
Affiliation City: Not reported
Affiliation State: Not reported
Affiliation Country: Not reported
Affiliation Zip: Not reported
Affiliation Phone: Not reported

Affiliation Type Desc: Legal Owner
Entity Name: Orange County Boat Repair, Inc.
Entity Title: Not reported
Affiliation Address: 8351 MONROE AVE
Affiliation City: STANTON
Affiliation State: CA
Affiliation Country: United States
Affiliation Zip: 90680
Affiliation Phone: (714) 827-6247

Affiliation Type Desc: Document Preparer
Entity Name: Blanca Villegas
Entity Title: Not reported
Affiliation Address: Not reported
Affiliation City: Not reported
Affiliation State: Not reported
Affiliation Country: Not reported
Affiliation Zip: Not reported
Affiliation Phone: Not reported

Affiliation Type Desc: Environmental Contact
Entity Name: Blanca Villegas
Entity Title: Not reported
Affiliation Address: 8351 MONROE AVE
Affiliation City: STANTON

Map ID
Direction
Distance
Elevation

MAP FINDINGS

Site

Database(s)

EDR ID Number
EPA ID Number

ORANGE COUNTY BOAT REPAIR (Continued)

S113037599

Affiliation State:	CA
Affiliation Country:	Not reported
Affiliation Zip:	90680
Affiliation Phone:	Not reported
Affiliation Type Desc:	CUPA District
Entity Name:	Orange County Env Health
Entity Title:	Not reported
Affiliation Address:	1241 East Dyer RoadSuite 120
Affiliation City:	Santa Ana
Affiliation State:	CA
Affiliation Country:	Not reported
Affiliation Zip:	92705-5611
Affiliation Phone:	(714) 433-6406
Affiliation Type Desc:	Operator
Entity Name:	Blanca Villegas
Entity Title:	Not reported
Affiliation Address:	Not reported
Affiliation City:	Not reported
Affiliation State:	Not reported
Affiliation Country:	Not reported
Affiliation Zip:	Not reported
Affiliation Phone:	(714) 883-7214
Affiliation Type Desc:	Parent Corporation
Entity Name:	ORANGE COUNTY BOAT REPAIR
Entity Title:	Not reported
Affiliation Address:	Not reported
Affiliation City:	Not reported
Affiliation State:	Not reported
Affiliation Country:	Not reported
Affiliation Zip:	Not reported
Affiliation Phone:	Not reported

HWTS:

Name:	KONTINENTAL BODY & PAINT
Address:	8351 MONROE AVE
Address 2:	Not reported
City,State,Zip:	STANTON, CA 906800000
EPA ID:	CAL000039909
Inactive Date:	06/30/1994
Create Date:	09/17/1990
Last Act Date:	07/10/2001
Mailing Name:	Not reported
Mailing Address:	8351 MONROE AVE
Mailing Address 2:	Not reported
Mailing City,State,Zip:	STANTON, CA 906800000
Owner Name:	ROSALES ESTEBAN
Owner Address:	--
Owner Address 2:	Not reported
Owner City,State,Zip:	--, 99 --
Contact Name:	UNDELIVERABLE PER FEES 6/94
Contact Address:	--
Contact Address 2:	Not reported
City,State,Zip:	--, 99 --

Map ID
Direction
Distance
Elevation

MAP FINDINGS

EDR ID Number
EPA ID Number

AN585
SE
< 1/8
0.060 mi.
318 ft.
SIGNS & SERVICES CO
10980 BOATMAN AVE
STANTON, CA 90680
Site 4 of 5 in cluster AN

CERS HAZ WASTE
HAZNET
CERS
HWTS
S113016760
N/A

Relative:
Lower
Actual:
65 ft.

CERS HAZ WASTE:
Name:
Address:
City,State,Zip:
Site ID:
CERS ID:
CERS Description:

SIGNS & SERVICES CO
10980 BOATMAN AVE
STANTON, CA 90680
424349
10538116
Hazardous Waste Generator

HAZNET:

Name:
Address:
Address 2:
City,State,Zip:
Contact:
Telephone:
Mailing Name:
Mailing Address:

SIGNS & SERVICES CO
10980 BOATMAN AVE
Not reported
STANTON, CA 906802602
HENRY HU
7147618200
Not reported
10980 BOATMAN AVE

Year:
Gepaid:
TSD EPA ID:
CA Waste Code:
Disposal Method:
Tons:

2019
CAD982488629
CAD044429835
213 - Hydrocarbon solvents (benzene, hexane, Stoddard, Etc.)
H141 - Storage, Bulking, And/Or Transfer Off Site--No
Treatment/Reovery (H010-H129) Or (H131-H135)
0.17500

Year:
Gepaid:
TSD EPA ID:
CA Waste Code:
Disposal Method:
Tons:

2018
CAD982488629
CAD044429835
213 - Hydrocarbon solvents (benzene, hexane, Stoddard, Etc.)
H141 - Storage, Bulking, And/Or Transfer Off Site--No
Treatment/Reovery (H010-H129) Or (H131-H135)
0.25000

Year:
Gepaid:
TSD EPA ID:
CA Waste Code:
Disposal Method:
Tons:

2018
CAD982488629
NED981723513
352 - Other organic solids
H141 - Storage, Bulking, And/Or Transfer Off Site--No
Treatment/Reovery (H010-H129) Or (H131-H135)
0.05000

Year:
Gepaid:
TSD EPA ID:
CA Waste Code:
Disposal Method:
Tons:

2018
CAD982488629
NED981723513
213 - Hydrocarbon solvents (benzene, hexane, Stoddard, Etc.)
H040 - Incineration--Thermal Destruction Other Than Use As A Fuel
0.20000

Year:
Gepaid:
TSD EPA ID:
CA Waste Code:

2016
CAD982488629
CAD044429835
213 - Hydrocarbon solvents (benzene, hexane, Stoddard, Etc.)

Map ID
Direction
Distance
Elevation

MAP FINDINGS

Site

Database(s)

EDR ID Number
EPA ID Number

SIGNS & SERVICES CO (Continued)

S113016760

Disposal Method:	H141 - Storage, Bulking, And/Or Transfer Off Site--No Treatment/Reovery (H010-H129) Or (H131-H135)
Tons:	0.425
Year:	2015
Gepaid:	CAD982488629
TSD EPA ID:	NED981723513
CA Waste Code:	213 - Hydrocarbon solvents (benzene, hexane, Stoddard, Etc.)
Disposal Method:	H040 - Incineration--Thermal Destruction Other Than Use As A Fuel
Tons:	0.21
Year:	2015
Gepaid:	CAD982488629
TSD EPA ID:	CAD044429835
CA Waste Code:	213 - Hydrocarbon solvents (benzene, hexane, Stoddard, Etc.)
Disposal Method:	H141 - Storage, Bulking, And/Or Transfer Off Site--No Treatment/Reovery (H010-H129) Or (H131-H135)
Tons:	0.225
Year:	2015
Gepaid:	CAD982488629
TSD EPA ID:	CAD044429835
CA Waste Code:	-
Disposal Method:	H141 - Storage, Bulking, And/Or Transfer Off Site--No Treatment/Reovery (H010-H129) Or (H131-H135)
Tons:	0.2
Year:	2014
Gepaid:	CAD982488629
TSD EPA ID:	CAD044429835
CA Waste Code:	213 - Hydrocarbon solvents (benzene, hexane, Stoddard, Etc.)
Disposal Method:	H141 - Storage, Bulking, And/Or Transfer Off Site--No Treatment/Reovery (H010-H129) Or (H131-H135)
Tons:	0.2
Year:	2014
Gepaid:	CAD982488629
TSD EPA ID:	CAD044429835
CA Waste Code:	181 - Other inorganic solid waste
Disposal Method:	H141 - Storage, Bulking, And/Or Transfer Off Site--No Treatment/Reovery (H010-H129) Or (H131-H135)
Tons:	0.3

[Click this hyperlink](#) while viewing on your computer to access 50 additional CA HAZNET: record(s) in the EDR Site Report.

Additional Info:

Year:	2011
Gen EPA ID:	CAD982488629
Shipment Date:	20110913
Creation Date:	2/15/2012 20:30:21
Receipt Date:	20110919
Manifest ID:	003844129FLE
Trans EPA ID:	TXR000050930
Trans Name:	SAFETY-KLEEN SYSTEMS INC

Map ID
Direction
Distance
Elevation

MAP FINDINGS

Site

Database(s)

EDR ID Number
EPA ID Number

SIGNS & SERVICES CO (Continued)

S113016760

Trans 2 EPA ID:	OKD981588791
Trans 2 Name:	TRIAD TRANSPORT INC
TSDf EPA ID:	TXD077603371
Trans Name:	SAFETY-KLEEN SYSTEMS INC
TSDf Alt EPA ID:	Not reported
TSDf Alt Name:	Not reported
Waste Code Description:	181 - Other inorganic solid waste Organics
RCRA Code:	D009
Meth Code:	H141 - Storage, Bulking, And/Or Transfer Off Site--No Treatment/Reovery (H010-H129) Or (H131-H135)
Quantity Tons:	0.3
Waste Quantity:	600
Quantity Unit:	P
Additional Code 1:	Not reported
Additional Code 2:	Not reported
Additional Code 3:	Not reported
Additional Code 4:	Not reported
Additional Code 5:	Not reported
Shipment Date:	20110913
Creation Date:	3/20/2012 20:30:12
Receipt Date:	20110922
Manifest ID:	003844172FLE
Trans EPA ID:	TXR000050930
Trans Name:	SAFETY-KLEEN SYSTEMS INC
Trans 2 EPA ID:	OKD981588791
Trans 2 Name:	TRIAD TRANSPORT INC
TSDf EPA ID:	NVT330010000
Trans Name:	US ECOLOGY NEVADA
TSDf Alt EPA ID:	Not reported
TSDf Alt Name:	Not reported
Waste Code Description:	352 - Other organic solids
RCRA Code:	D007
Meth Code:	H132 - Landfill Or Surface Impoundment That Will Be Closed As Landfill(To Include On-Site Treatment And/Or Stabilization)
Quantity Tons:	0.05
Waste Quantity:	100
Quantity Unit:	P
Additional Code 1:	Not reported
Additional Code 2:	Not reported
Additional Code 3:	Not reported
Additional Code 4:	Not reported
Additional Code 5:	Not reported
Shipment Date:	20110913
Creation Date:	3/22/2012 20:30:11
Receipt Date:	20110919
Manifest ID:	003844128FLE
Trans EPA ID:	TXR000050930
Trans Name:	SAFETY-KLEEN SYSTEMS INC
Trans 2 EPA ID:	Not reported
Trans 2 Name:	Not reported
TSDf EPA ID:	CAT000613893
Trans Name:	SAFETY-KLEEN SYSTEMS INC
TSDf Alt EPA ID:	Not reported
TSDf Alt Name:	Not reported
Waste Code Description:	213 - Hydrocarbon solvents (benzene, hexane, Stoddard, etc.

Map ID
Direction
Distance
Elevation

MAP FINDINGS

Site

Database(s)

EDR ID Number
EPA ID Number

SIGNS & SERVICES CO (Continued)

S113016760

RCRA Code:	F005
Meth Code:	H141 - Storage, Bulking, And/Or Transfer Off Site--No Treatment/Reovery (H010-H129) Or (H131-H135)
Quantity Tons:	0.2
Waste Quantity:	400
Quantity Unit:	P
Additional Code 1:	F003
Additional Code 2:	D035
Additional Code 3:	D005
Additional Code 4:	D001
Additional Code 5:	Not reported
Shipment Date:	20110623
Creation Date:	12/9/2011 18:30:36
Receipt Date:	20110706
Manifest ID:	002797522SKS
Trans EPA ID:	TXR000050930
Trans Name:	SAFETY-KLEEN SYSTEMS INC
Trans 2 EPA ID:	OKD981588791
Trans 2 Name:	TRIAD TRANSPORT
TSDf EPA ID:	TXD077603371
Trans Name:	SAFETY-KLEEN SYSTEMS INC
TSDf Alt EPA ID:	Not reported
TSDf Alt Name:	Not reported
Waste Code Description:	181 - Other inorganic solid waste Organics
RCRA Code:	D009
Meth Code:	H141 - Storage, Bulking, And/Or Transfer Off Site--No Treatment/Reovery (H010-H129) Or (H131-H135)
Quantity Tons:	0.175
Waste Quantity:	350
Quantity Unit:	P
Additional Code 1:	Not reported
Additional Code 2:	Not reported
Additional Code 3:	Not reported
Additional Code 4:	Not reported
Additional Code 5:	Not reported
Shipment Date:	20110204
Creation Date:	6/27/2011 18:30:10
Receipt Date:	20110214
Manifest ID:	002649146SKS
Trans EPA ID:	TXR000050930
Trans Name:	SAFETY-KLEEN SYSTEMS INC
Trans 2 EPA ID:	OKD981588791
Trans 2 Name:	TRIAD TRANSPORT INC
TSDf EPA ID:	TXD077603371
Trans Name:	SAFETY-KLEEN SYSTEMS INC
TSDf Alt EPA ID:	Not reported
TSDf Alt Name:	Not reported
Waste Code Description:	181 - Other inorganic solid waste Organics
RCRA Code:	D009
Meth Code:	H141 - Storage, Bulking, And/Or Transfer Off Site--No Treatment/Reovery (H010-H129) Or (H131-H135)
Quantity Tons:	0.225
Waste Quantity:	450
Quantity Unit:	P
Additional Code 1:	Not reported

Map ID
Direction
Distance
Elevation

MAP FINDINGS

Site

Database(s)

EDR ID Number
EPA ID Number

SIGNS & SERVICES CO (Continued)

S113016760

Additional Code 2:	Not reported
Additional Code 3:	Not reported
Additional Code 4:	Not reported
Additional Code 5:	Not reported
Shipment Date:	20110105
Creation Date:	12/3/2012 22:15:55
Receipt Date:	Not reported
Manifest ID:	003844671FLE
Trans EPA ID:	TXR000050930
Trans Name:	SAFETY-KLEEN SYSTEMS INC
Trans 2 EPA ID:	Not reported
Trans 2 Name:	Not reported
TSDF EPA ID:	CAD982411993
Trans Name:	AERC COM INC
TSDF Alt EPA ID:	Not reported
TSDF Alt Name:	Not reported
Waste Code Description:	181 - Other inorganic solid waste Organics
RCRA Code:	D009
Meth Code:	- Not reported
Quantity Tons:	0.225
Waste Quantity:	450
Quantity Unit:	P
Additional Code 1:	Not reported
Additional Code 2:	Not reported
Additional Code 3:	Not reported
Additional Code 4:	Not reported
Additional Code 5:	Not reported
Shipment Date:	20110104
Creation Date:	5/27/2011 18:30:13
Receipt Date:	20110113
Manifest ID:	003838373FLE
Trans EPA ID:	TXR000050930
Trans Name:	SAFETY-KLEEN SYSTEMS INC
Trans 2 EPA ID:	OKD981588791
Trans 2 Name:	TRIAD TRANSPORT INC
TSDF EPA ID:	NVT330010000
Trans Name:	US ECOLOGY NEVADA
TSDF Alt EPA ID:	Not reported
TSDF Alt Name:	Not reported
Waste Code Description:	352 - Other organic solids
RCRA Code:	D007
Meth Code:	H132 - Landfill Or Surface Impoundment That Will Be Closed As Landfill(To Include On-Site Treatment And/Or Stabilization)
Quantity Tons:	0.115
Waste Quantity:	230
Quantity Unit:	P
Additional Code 1:	Not reported
Additional Code 2:	Not reported
Additional Code 3:	Not reported
Additional Code 4:	Not reported
Additional Code 5:	Not reported
Shipment Date:	20110104
Creation Date:	5/26/2011 18:30:11
Receipt Date:	20110111

Map ID
Direction
Distance
Elevation

MAP FINDINGS

Site

Database(s)

EDR ID Number
EPA ID Number

SIGNS & SERVICES CO (Continued)

S113016760

Manifest ID: 003838372FLE
Trans EPA ID: TXR000050930
Trans Name: SAFETY-KLEEN SYSTEMS INC
Trans 2 EPA ID: OKD981588791
Trans 2 Name: TRIAD TRANSPORT INC
TSDF EPA ID: TXD077603371
Trans Name: SAFETY-KLEEN SYSTEMS INC
TSDF Alt EPA ID: Not reported
TSDF Alt Name: Not reported
Waste Code Description: 213 - Hydrocarbon solvents (benzene, hexane, Stoddard, etc.
RCRA Code: F005
Meth Code: H061 - Fuel Blending Prior To Energy Recovery At Another Site
Quantity Tons: 0.45
Waste Quantity: 900
Quantity Unit: P
Additional Code 1: F003
Additional Code 2: D035
Additional Code 3: D001
Additional Code 4: Not reported
Additional Code 5: Not reported

Additional Info:

Year: 2001
Gen EPA ID: CAD982488629

Shipment Date: 20011212
Creation Date: 1/29/2002 0:00:00
Receipt Date: 20011213
Manifest ID: 21321258
Trans EPA ID: SCR000075150
Trans Name: Not reported
Trans 2 EPA ID: Not reported
Trans 2 Name: Not reported
TSDF EPA ID: CAT000613976
Trans Name: Not reported
TSDF Alt EPA ID: CAT000613976
TSDF Alt Name: Not reported
Waste Code Description: 212 - Oxygenated solvents (acetone, butanol, ethyl acetate, etc.
RCRA Code: F005
Meth Code: H01 - Transfer Station
Quantity Tons: 0.018
Waste Quantity: 36
Quantity Unit: P
Additional Code 1: Not reported
Additional Code 2: Not reported
Additional Code 3: Not reported
Additional Code 4: Not reported
Additional Code 5: Not reported

Shipment Date: 20011114
Creation Date: 1/16/2002 0:00:00
Receipt Date: 20011115
Manifest ID: 21313575
Trans EPA ID: SCR000075150
Trans Name: Not reported
Trans 2 EPA ID: Not reported
Trans 2 Name: Not reported

Map ID
Direction
Distance
Elevation

MAP FINDINGS

Site

Database(s)

EDR ID Number
EPA ID Number

SIGNS & SERVICES CO (Continued)

S113016760

TSDF EPA ID: CAT000613976
Trans Name: Not reported
TSDF Alt EPA ID: CAT000613976
TSDF Alt Name: Not reported
Waste Code Description: 212 - Oxygenated solvents (acetone, butanol, ethyl acetate, etc.
RCRA Code: F005
Meth Code: H01 - Transfer Station
Quantity Tons: 0.009
Waste Quantity: 18
Quantity Unit: P
Additional Code 1: Not reported
Additional Code 2: Not reported
Additional Code 3: Not reported
Additional Code 4: Not reported
Additional Code 5: Not reported

Shipment Date: 20011017
Creation Date: 12/17/2001 0:00:00
Receipt Date: 20011018
Manifest ID: 21397489
Trans EPA ID: SCR000075150
Trans Name: Not reported
Trans 2 EPA ID: Not reported
Trans 2 Name: Not reported
TSDF EPA ID: CAT000613976
Trans Name: Not reported
TSDF Alt EPA ID: CAT000613976
TSDF Alt Name: Not reported
Waste Code Description: 212 - Oxygenated solvents (acetone, butanol, ethyl acetate, etc.
RCRA Code: F005
Meth Code: H01 - Transfer Station
Quantity Tons: 0.018
Waste Quantity: 36
Quantity Unit: P
Additional Code 1: Not reported
Additional Code 2: Not reported
Additional Code 3: Not reported
Additional Code 4: Not reported
Additional Code 5: Not reported

Shipment Date: 20010919
Creation Date: 11/1/2001 0:00:00
Receipt Date: 20010920
Manifest ID: 21400405
Trans EPA ID: SCR000075150
Trans Name: Not reported
Trans 2 EPA ID: Not reported
Trans 2 Name: Not reported
TSDF EPA ID: CAT000613976
Trans Name: Not reported
TSDF Alt EPA ID: CAT000613976
TSDF Alt Name: Not reported
Waste Code Description: 212 - Oxygenated solvents (acetone, butanol, ethyl acetate, etc.
RCRA Code: F005
Meth Code: H01 - Transfer Station
Quantity Tons: 0.018
Waste Quantity: 36

Map ID
Direction
Distance
Elevation

MAP FINDINGS

Site

Database(s)

EDR ID Number
EPA ID Number

SIGNS & SERVICES CO (Continued)

S113016760

Quantity Unit:	P
Additional Code 1:	Not reported
Additional Code 2:	Not reported
Additional Code 3:	Not reported
Additional Code 4:	Not reported
Additional Code 5:	Not reported
Shipment Date:	20010824
Creation Date:	10/23/2001 0:00:00
Receipt Date:	20010827
Manifest ID:	21109887
Trans EPA ID:	SCR000075150
Trans Name:	Not reported
Trans 2 EPA ID:	Not reported
Trans 2 Name:	Not reported
TSDf EPA ID:	CAT000613976
Trans Name:	Not reported
TSDf Alt EPA ID:	CAT000613976
TSDf Alt Name:	Not reported
Waste Code Description:	212 - Oxygenated solvents (acetone, butanol, ethyl acetate, etc.
RCRA Code:	F005
Meth Code:	H01 - Transfer Station
Quantity Tons:	0.018
Waste Quantity:	36
Quantity Unit:	P
Additional Code 1:	Not reported
Additional Code 2:	Not reported
Additional Code 3:	Not reported
Additional Code 4:	Not reported
Additional Code 5:	Not reported
Shipment Date:	20010702
Creation Date:	8/24/2001 0:00:00
Receipt Date:	20010703
Manifest ID:	21134514
Trans EPA ID:	SCR000075150
Trans Name:	Not reported
Trans 2 EPA ID:	Not reported
Trans 2 Name:	Not reported
TSDf EPA ID:	CAT000613976
Trans Name:	Not reported
TSDf Alt EPA ID:	CAT000613976
TSDf Alt Name:	Not reported
Waste Code Description:	212 - Oxygenated solvents (acetone, butanol, ethyl acetate, etc.
RCRA Code:	F005
Meth Code:	H01 - Transfer Station
Quantity Tons:	0.018
Waste Quantity:	36
Quantity Unit:	P
Additional Code 1:	Not reported
Additional Code 2:	Not reported
Additional Code 3:	Not reported
Additional Code 4:	Not reported
Additional Code 5:	Not reported
Shipment Date:	20010702
Creation Date:	8/24/2001 0:00:00

Map ID
Direction
Distance
Elevation

MAP FINDINGS

Site

Database(s)

EDR ID Number
EPA ID Number

SIGNS & SERVICES CO (Continued)

S113016760

Receipt Date: 20010703
Manifest ID: 21134514
Trans EPA ID: SCR000075150
Trans Name: Not reported
Trans 2 EPA ID: Not reported
Trans 2 Name: Not reported
TSDF EPA ID: CAT000613976
Trans Name: Not reported
TSDF Alt EPA ID: CAT000613976
TSDF Alt Name: Not reported
Waste Code Description: 212 - Oxygenated solvents (acetone, butanol, ethyl acetate, etc.
RCRA Code: F005
Meth Code: H01 - Transfer Station
Quantity Tons: 0.009
Waste Quantity: 18
Quantity Unit: P
Additional Code 1: Not reported
Additional Code 2: Not reported
Additional Code 3: Not reported
Additional Code 4: Not reported
Additional Code 5: Not reported

Shipment Date: 20010606
Creation Date: 8/14/2001 0:00:00
Receipt Date: 20010607
Manifest ID: 21130022
Trans EPA ID: SCR000075150
Trans Name: Not reported
Trans 2 EPA ID: Not reported
Trans 2 Name: Not reported
TSDF EPA ID: CAT000613976
Trans Name: Not reported
TSDF Alt EPA ID: CAT000613976
TSDF Alt Name: Not reported
Waste Code Description: 212 - Oxygenated solvents (acetone, butanol, ethyl acetate, etc.
RCRA Code: F005
Meth Code: H01 - Transfer Station
Quantity Tons: 0.018
Waste Quantity: 36
Quantity Unit: P
Additional Code 1: Not reported
Additional Code 2: Not reported
Additional Code 3: Not reported
Additional Code 4: Not reported
Additional Code 5: Not reported

Shipment Date: 20010508
Creation Date: 7/10/2001 0:00:00
Receipt Date: 20010509
Manifest ID: 20638575
Trans EPA ID: SCR000075150
Trans Name: Not reported
Trans 2 EPA ID: Not reported
Trans 2 Name: Not reported
TSDF EPA ID: CAT000613976
Trans Name: Not reported
TSDF Alt EPA ID: Not reported

Map ID
Direction
Distance
Elevation

MAP FINDINGS

Site

Database(s)

EDR ID Number
EPA ID Number

SIGNS & SERVICES CO (Continued)

S113016760

TSDF Alt Name: Not reported
Waste Code Description: 212 - Oxygenated solvents (acetone, butanol, ethyl acetate, etc.
RCRA Code: F005
Meth Code: H01 - Transfer Station
Quantity Tons: 0.001
Waste Quantity: 2
Quantity Unit: P
Additional Code 1: Not reported
Additional Code 2: Not reported
Additional Code 3: Not reported
Additional Code 4: Not reported
Additional Code 5: Not reported

Shipment Date: 20010508
Creation Date: 7/10/2001 0:00:00
Receipt Date: 20010509
Manifest ID: 20638575
Trans EPA ID: SCR000075150
Trans Name: Not reported
Trans 2 EPA ID: Not reported
Trans 2 Name: Not reported
TSDF EPA ID: CAT000613976
Trans Name: Not reported
TSDF Alt EPA ID: Not reported
TSDF Alt Name: Not reported
Waste Code Description: 212 - Oxygenated solvents (acetone, butanol, ethyl acetate, etc.
RCRA Code: F005
Meth Code: H01 - Transfer Station
Quantity Tons: 0.018
Waste Quantity: 36
Quantity Unit: P
Additional Code 1: Not reported
Additional Code 2: Not reported
Additional Code 3: Not reported
Additional Code 4: Not reported
Additional Code 5: Not reported

Additional Info:

Year: 2006
Gen EPA ID: CAD982488629

Shipment Date: 20061030
Creation Date: 6/29/2007 18:30:33
Receipt Date: 20061113
Manifest ID: 000193458CEX
Trans EPA ID: TXR000050930
Trans Name: SAFETY-KLEEN SYSTEMS INC
Trans 2 EPA ID: OKD981588791
Trans 2 Name: TRIAD
TSDF EPA ID: TXD077603371
Trans Name: SAFETY-KLEEN SYSTEMS INC
TSDF Alt EPA ID: Not reported
TSDF Alt Name: Not reported
Waste Code Description: 352 - Other organic solids
RCRA Code: D007
Meth Code: H141 - Storage, Bulking, And/Or Transfer Off Site--No Treatment/Recovery (H010-H129) Or (H131-H135)

Map ID
Direction
Distance
Elevation

MAP FINDINGS

Site

Database(s)

EDR ID Number
EPA ID Number

SIGNS & SERVICES CO (Continued)

S113016760

Quantity Tons:	0.15
Waste Quantity:	300
Quantity Unit:	P
Additional Code 1:	Not reported
Additional Code 2:	Not reported
Additional Code 3:	Not reported
Additional Code 4:	Not reported
Additional Code 5:	Not reported
Shipment Date:	20061030
Creation Date:	6/29/2007 18:30:33
Receipt Date:	20061113
Manifest ID:	000193458CEX
Trans EPA ID:	TXR000050930
Trans Name:	SAFETY-KLEEN SYSTEMS INC
Trans 2 EPA ID:	OKD981588791
Trans 2 Name:	TRIAD
TSDF EPA ID:	TXD077603371
Trans Name:	SAFETY-KLEEN SYSTEMS INC
TSDF Alt EPA ID:	Not reported
TSDF Alt Name:	Not reported
Waste Code Description:	213 - Hydrocarbon solvents (benzene, hexane, Stoddard, etc.
RCRA Code:	F005
Meth Code:	H061 - Fuel Blending Prior To Energy Recovery At Another Site
Quantity Tons:	0.15
Waste Quantity:	300
Quantity Unit:	P
Additional Code 1:	F003
Additional Code 2:	D035
Additional Code 3:	D001
Additional Code 4:	Not reported
Additional Code 5:	Not reported
Shipment Date:	20060926
Creation Date:	6/11/2007 18:30:13
Receipt Date:	20061016
Manifest ID:	001852550JJK
Trans EPA ID:	TXR000050930
Trans Name:	SAFETY-KLEEN SYSTEMS INC
Trans 2 EPA ID:	OKD981588791
Trans 2 Name:	TRIAD
TSDF EPA ID:	TXD077603371
Trans Name:	SAFETY-KLEEN SYSTEMS INC
TSDF Alt EPA ID:	Not reported
TSDF Alt Name:	Not reported
Waste Code Description:	352 - Other organic solids
RCRA Code:	D007
Meth Code:	H061 - Fuel Blending Prior To Energy Recovery At Another Site
Quantity Tons:	0.05
Waste Quantity:	100
Quantity Unit:	P
Additional Code 1:	Not reported
Additional Code 2:	Not reported
Additional Code 3:	Not reported
Additional Code 4:	Not reported
Additional Code 5:	Not reported

Map ID
Direction
Distance
Elevation

MAP FINDINGS

Site

Database(s)

EDR ID Number
EPA ID Number

SIGNS & SERVICES CO (Continued)

S113016760

Additional Info:

Year:	2003
Gen EPA ID:	CAD982488629
Shipment Date:	20031222
Creation Date:	8/30/2004 14:52:16
Receipt Date:	20031230
Manifest ID:	22582117
Trans EPA ID:	TXR000050930
Trans Name:	SAFETY-KLEEN SYSTEMS INC
Trans 2 EPA ID:	Not reported
Trans 2 Name:	Not reported
TSDf EPA ID:	CAT000613893
Trans Name:	SAFETY-KLEEN SYSTEMS INC
TSDf Alt EPA ID:	CAT000613893
TSDf Alt Name:	Not reported
Waste Code Description:	212 - Oxygenated solvents (acetone, butanol, ethyl acetate, etc.
RCRA Code:	F005
Meth Code:	H01 - Transfer Station
Quantity Tons:	0.018
Waste Quantity:	36
Quantity Unit:	P
Additional Code 1:	Not reported
Additional Code 2:	Not reported
Additional Code 3:	Not reported
Additional Code 4:	Not reported
Additional Code 5:	Not reported
Shipment Date:	20031202
Creation Date:	8/9/2004 8:48:13
Receipt Date:	20031209
Manifest ID:	22807014
Trans EPA ID:	TXR000050930
Trans Name:	SAFETY-KLEEN SYSTEMS INC
Trans 2 EPA ID:	Not reported
Trans 2 Name:	Not reported
TSDf EPA ID:	CAT000613893
Trans Name:	SAFETY-KLEEN SYSTEMS INC
TSDf Alt EPA ID:	CAT000613893
TSDf Alt Name:	Not reported
Waste Code Description:	- Not reported
RCRA Code:	Not reported
Meth Code:	H01 - Transfer Station
Quantity Tons:	Not reported
Waste Quantity:	Not reported
Quantity Unit:	Not reported
Additional Code 1:	Not reported
Additional Code 2:	Not reported
Additional Code 3:	Not reported
Additional Code 4:	Not reported
Additional Code 5:	Not reported
Shipment Date:	20031202
Creation Date:	8/9/2004 8:48:13
Receipt Date:	20031209
Manifest ID:	22807014
Trans EPA ID:	TXR000050930

Map ID
Direction
Distance
Elevation

MAP FINDINGS

Site

Database(s)

EDR ID Number
EPA ID Number

SIGNS & SERVICES CO (Continued)

S113016760

Trans Name: SAFETY-KLEEN SYSTEMS INC
Trans 2 EPA ID: Not reported
Trans 2 Name: Not reported
TSDf EPA ID: CAT000613893
Trans Name: SAFETY-KLEEN SYSTEMS INC
TSDf Alt EPA ID: CAT000613893
TSDf Alt Name: Not reported
Waste Code Description: 212 - Oxygenated solvents (acetone, butanol, ethyl acetate, etc.
RCRA Code: F005
Meth Code: H01 - Transfer Station
Quantity Tons: 0.018
Waste Quantity: 36
Quantity Unit: P
Additional Code 1: Not reported
Additional Code 2: Not reported
Additional Code 3: Not reported
Additional Code 4: Not reported
Additional Code 5: Not reported

Shipment Date: 20031105
Creation Date: 8/4/2004 18:30:55
Receipt Date: 20031110
Manifest ID: 22526580
Trans EPA ID: TXR000050930
Trans Name: SAFETY-KLEEN SYSTEMS INC
Trans 2 EPA ID: Not reported
Trans 2 Name: Not reported
TSDf EPA ID: CAT000613893
Trans Name: SAFETY-KLEEN SYSTEMS INC
TSDf Alt EPA ID: CAT000613893
TSDf Alt Name: Not reported
Waste Code Description: 212 - Oxygenated solvents (acetone, butanol, ethyl acetate, etc.
RCRA Code: F005
Meth Code: H01 - Transfer Station
Quantity Tons: 0.018
Waste Quantity: 36
Quantity Unit: P
Additional Code 1: Not reported
Additional Code 2: Not reported
Additional Code 3: Not reported
Additional Code 4: Not reported
Additional Code 5: Not reported

Shipment Date: 20031007
Creation Date: 8/3/2004 15:00:31
Receipt Date: 20031014
Manifest ID: 22510529
Trans EPA ID: TXR000050930
Trans Name: SAFETY-KLEEN SYSTEMS INC
Trans 2 EPA ID: Not reported
Trans 2 Name: Not reported
TSDf EPA ID: CAT000613893
Trans Name: SAFETY-KLEEN SYSTEMS INC
TSDf Alt EPA ID: CAT000613893
TSDf Alt Name: Not reported
Waste Code Description: 212 - Oxygenated solvents (acetone, butanol, ethyl acetate, etc.
RCRA Code: F005

Map ID
Direction
Distance
Elevation

MAP FINDINGS

Site

Database(s)

EDR ID Number
EPA ID Number

SIGNS & SERVICES CO (Continued)

S113016760

Meth Code:	H01 - Transfer Station
Quantity Tons:	0.018
Waste Quantity:	36
Quantity Unit:	P
Additional Code 1:	Not reported
Additional Code 2:	Not reported
Additional Code 3:	Not reported
Additional Code 4:	Not reported
Additional Code 5:	Not reported
Shipment Date:	20030908
Creation Date:	7/29/2004 7:45:24
Receipt Date:	20030911
Manifest ID:	22652329
Trans EPA ID:	TXR000050930
Trans Name:	Not reported
Trans 2 EPA ID:	Not reported
Trans 2 Name:	Not reported
TSDf EPA ID:	CAT000613893
Trans Name:	Not reported
TSDf Alt EPA ID:	CAT000613893
TSDf Alt Name:	Not reported
Waste Code Description:	212 - Oxygenated solvents (acetone, butanol, ethyl acetate, etc.
RCRA Code:	F005
Meth Code:	H01 - Transfer Station
Quantity Tons:	0.018
Waste Quantity:	36
Quantity Unit:	P
Additional Code 1:	Not reported
Additional Code 2:	Not reported
Additional Code 3:	Not reported
Additional Code 4:	Not reported
Additional Code 5:	Not reported
Shipment Date:	20030908
Creation Date:	7/29/2004 7:45:24
Receipt Date:	20030911
Manifest ID:	22652329
Trans EPA ID:	TXR000050930
Trans Name:	Not reported
Trans 2 EPA ID:	Not reported
Trans 2 Name:	Not reported
TSDf EPA ID:	CAT000613893
Trans Name:	Not reported
TSDf Alt EPA ID:	CAT000613893
TSDf Alt Name:	Not reported
Waste Code Description:	212 - Oxygenated solvents (acetone, butanol, ethyl acetate, etc.
RCRA Code:	F005
Meth Code:	H01 - Transfer Station
Quantity Tons:	0.198
Waste Quantity:	396
Quantity Unit:	P
Additional Code 1:	Not reported
Additional Code 2:	Not reported
Additional Code 3:	Not reported
Additional Code 4:	Not reported
Additional Code 5:	Not reported

Map ID
Direction
Distance
Elevation

MAP FINDINGS

Site

Database(s)

EDR ID Number
EPA ID Number

SIGNS & SERVICES CO (Continued)

S113016760

Shipment Date: 20030815
Creation Date: 7/28/2004 10:47:10
Receipt Date: 20030820
Manifest ID: 22637880
Trans EPA ID: TXR000050930
Trans Name: Not reported
Trans 2 EPA ID: Not reported
Trans 2 Name: Not reported
TSDF EPA ID: CAT000613893
Trans Name: Not reported
TSDF Alt EPA ID: CAT000613893
TSDF Alt Name: Not reported
Waste Code Description: 212 - Oxygenated solvents (acetone, butanol, ethyl acetate, etc.
RCRA Code: F005
Meth Code: H01 - Transfer Station
Quantity Tons: 0.018
Waste Quantity: 36
Quantity Unit: P
Additional Code 1: Not reported
Additional Code 2: Not reported
Additional Code 3: Not reported
Additional Code 4: Not reported
Additional Code 5: Not reported

Shipment Date: 20030627
Creation Date: 7/22/2004 7:52:06
Receipt Date: 20030702
Manifest ID: 22385785
Trans EPA ID: TXR000050930
Trans Name: Not reported
Trans 2 EPA ID: Not reported
Trans 2 Name: Not reported
TSDF EPA ID: CAT000613893
Trans Name: Not reported
TSDF Alt EPA ID: CAT000613893
TSDF Alt Name: Not reported
Waste Code Description: 212 - Oxygenated solvents (acetone, butanol, ethyl acetate, etc.
RCRA Code: F005
Meth Code: H01 - Transfer Station
Quantity Tons: 0.018
Waste Quantity: 36
Quantity Unit: P
Additional Code 1: Not reported
Additional Code 2: Not reported
Additional Code 3: Not reported
Additional Code 4: Not reported
Additional Code 5: Not reported

Shipment Date: 20030627
Creation Date: 7/22/2004 7:52:06
Receipt Date: 20030702
Manifest ID: 22385785
Trans EPA ID: TXR000050930
Trans Name: Not reported
Trans 2 EPA ID: Not reported
Trans 2 Name: Not reported
TSDF EPA ID: CAT000613893

Map ID
Direction
Distance
Elevation

MAP FINDINGS

Site

Database(s)

EDR ID Number
EPA ID Number

SIGNS & SERVICES CO (Continued)

S113016760

Trans Name: Not reported
TSDF Alt EPA ID: CAT000613893
TSDF Alt Name: Not reported
Waste Code Description: - Not reported
RCRA Code: Not reported
Meth Code: H01 - Transfer Station
Quantity Tons: Not reported
Waste Quantity: Not reported
Quantity Unit: Not reported
Additional Code 1: Not reported
Additional Code 2: Not reported
Additional Code 3: Not reported
Additional Code 4: Not reported
Additional Code 5: Not reported

Additional Info:

Year: 2009
Gen EPA ID: CAD982488629

Shipment Date: 20091125
Creation Date: 5/27/2010 18:31:00
Receipt Date: 20091208
Manifest ID: 001966107SKS
Trans EPA ID: TXR000050930
Trans Name: SAFETY-KLEEN SYSTEMS INC
Trans 2 EPA ID: OKD981588791
Trans 2 Name: TRIAD TRANSPORT INC
TSDF EPA ID: TXD077603371
Trans Name: SAFETY-KLEEN SYSTEMS INC
TSDF Alt EPA ID: Not reported
TSDF Alt Name: Not reported
Waste Code Description: 213 - Hydrocarbon solvents (benzene, hexane, Stoddard, etc.
RCRA Code: F005
Meth Code: H061 - Fuel Blending Prior To Energy Recovery At Another Site
Quantity Tons: 0.229
Waste Quantity: 458
Quantity Unit: P
Additional Code 1: F003
Additional Code 2: D035
Additional Code 3: D001
Additional Code 4: Not reported
Additional Code 5: Not reported

Shipment Date: 20091125
Creation Date: 5/27/2010 18:31:08
Receipt Date: 20091208
Manifest ID: 001966106SKS
Trans EPA ID: TXR000050930
Trans Name: SAFETY-KLEEN SYSTEMS INC
Trans 2 EPA ID: OKD981588791
Trans 2 Name: TRIAD TRANSPORT INC
TSDF EPA ID: NVT330010000
Trans Name: US ECOLOGY NEVADA
TSDF Alt EPA ID: Not reported
TSDF Alt Name: Not reported
Waste Code Description: 352 - Other organic solids
RCRA Code: D007

Map ID
Direction
Distance
Elevation

MAP FINDINGS

Site

Database(s)

EDR ID Number
EPA ID Number

SIGNS & SERVICES CO (Continued)

S113016760

Meth Code:	H132 - Landfill Or Surface Impoundment That Will Be Closed As Landfill(To Include On-Site Treatment And/Or Stabilization)
Quantity Tons:	0.125
Waste Quantity:	250
Quantity Unit:	P
Additional Code 1:	Not reported
Additional Code 2:	Not reported
Additional Code 3:	Not reported
Additional Code 4:	Not reported
Additional Code 5:	Not reported
Shipment Date:	20090622
Creation Date:	10/29/2009 18:30:26
Receipt Date:	20090702
Manifest ID:	001684921SKS
Trans EPA ID:	TXR000050930
Trans Name:	SAFETY-KLEEN SYSTEMS INC
Trans 2 EPA ID:	OKD981588791
Trans 2 Name:	TRIAD TRANSPORT
TSDf EPA ID:	NVT330010000
Trans Name:	US ECOLOGY NEVADA
TSDf Alt EPA ID:	Not reported
TSDf Alt Name:	Not reported
Waste Code Description:	352 - Other organic solids
RCRA Code:	D007
Meth Code:	H132 - Landfill Or Surface Impoundment That Will Be Closed As Landfill(To Include On-Site Treatment And/Or Stabilization)
Quantity Tons:	0.05
Waste Quantity:	100
Quantity Unit:	P
Additional Code 1:	Not reported
Additional Code 2:	Not reported
Additional Code 3:	Not reported
Additional Code 4:	Not reported
Additional Code 5:	Not reported
Shipment Date:	20090622
Creation Date:	10/20/2009 18:30:09
Receipt Date:	20090629
Manifest ID:	001684922SKS
Trans EPA ID:	TXR000050930
Trans Name:	SAFETY-KLEEN SYSTEMS INC
Trans 2 EPA ID:	OKD981588791
Trans 2 Name:	TRIAD TRANSPORT
TSDf EPA ID:	TXD077603371
Trans Name:	SAFETY-KLEEN SYSTEMS INC
TSDf Alt EPA ID:	Not reported
TSDf Alt Name:	Not reported
Waste Code Description:	213 - Hydrocarbon solvents (benzene, hexane, Stoddard, etc.
RCRA Code:	F005
Meth Code:	H061 - Fuel Blending Prior To Energy Recovery At Another Site
Quantity Tons:	0.175
Waste Quantity:	350
Quantity Unit:	P
Additional Code 1:	F003
Additional Code 2:	D035
Additional Code 3:	D001

Map ID
Direction
Distance
Elevation

MAP FINDINGS

Site

Database(s)

EDR ID Number
EPA ID Number

SIGNS & SERVICES CO (Continued)

S113016760

Additional Code 4: Not reported
Additional Code 5: Not reported

Shipment Date: 20090127
Creation Date: 5/27/2009 18:30:20
Receipt Date: 20090203
Manifest ID: 001684879SKS
Trans EPA ID: TXR000050930
Trans Name: SAFETY-KLEEN SYSTEMS INC
Trans 2 EPA ID: OKD981588791
Trans 2 Name: TRIAD TRANSPORT
TSDF EPA ID: TXD077603371
Trans Name: SAFETY-KLEEN SYSTEMS INC
TSDF Alt EPA ID: Not reported
TSDF Alt Name: Not reported
Waste Code Description: 213 - Hydrocarbon solvents (benzene, hexane, Stoddard, etc.
RCRA Code: F005
Meth Code: H061 - Fuel Blending Prior To Energy Recovery At Another Site
Quantity Tons: 0.1
Waste Quantity: 200
Quantity Unit: P
Additional Code 1: F003
Additional Code 2: D035
Additional Code 3: D001
Additional Code 4: Not reported
Additional Code 5: Not reported

Shipment Date: 20090127
Creation Date: 6/3/2009 18:30:08
Receipt Date: 20090205
Manifest ID: 001684878SKS
Trans EPA ID: TXR000050930
Trans Name: SAFETY-KLEEN SYSTEMS INC
Trans 2 EPA ID: OKD981588791
Trans 2 Name: TRIAD
TSDF EPA ID: NVT330010000
Trans Name: US ECOLOGY NEVADA
TSDF Alt EPA ID: Not reported
TSDF Alt Name: Not reported
Waste Code Description: 352 - Other organic solids
RCRA Code: D007
Meth Code: H132 - Landfill Or Surface Impoundment That Will Be Closed As
Landfill(To Include On-Site Treatment And/Or Stabilization)
Quantity Tons: 0.05
Waste Quantity: 100
Quantity Unit: P
Additional Code 1: Not reported
Additional Code 2: Not reported
Additional Code 3: Not reported
Additional Code 4: Not reported
Additional Code 5: Not reported

Additional Info:
Year: 2007
Gen EPA ID: CAD982488629

Shipment Date: 20071116

Map ID
Direction
Distance
Elevation

MAP FINDINGS

Site

Database(s)

EDR ID Number
EPA ID Number

SIGNS & SERVICES CO (Continued)

S113016760

Creation Date: 4/22/2008 18:30:43
Receipt Date: 20071130
Manifest ID: 000659909SKS
Trans EPA ID: TXR000050930
Trans Name: SAFETY-KLEEN SYSTEMS INC
Trans 2 EPA ID: OKD981588791
Trans 2 Name: TRIAD TRANSPORT INC
TSDF EPA ID: TXD077603371
Trans Name: SAFETY-KLEEN SYSTEMS INC
TSDF Alt EPA ID: Not reported
TSDF Alt Name: Not reported
Waste Code Description: 213 - Hydrocarbon solvents (benzene, hexane, Stoddard, etc.
RCRA Code: F005
Meth Code: H061 - Fuel Blending Prior To Energy Recovery At Another Site
Quantity Tons: 0.1
Waste Quantity: 200
Quantity Unit: P
Additional Code 1: F003
Additional Code 2: D035
Additional Code 3: D001
Additional Code 4: Not reported
Additional Code 5: Not reported

Shipment Date: 20071116
Creation Date: 4/22/2008 18:30:43
Receipt Date: 20071130
Manifest ID: 000659909SKS
Trans EPA ID: TXR000050930
Trans Name: SAFETY-KLEEN SYSTEMS INC
Trans 2 EPA ID: OKD981588791
Trans 2 Name: TRIAD TRANSPORT INC
TSDF EPA ID: TXD077603371
Trans Name: SAFETY-KLEEN SYSTEMS INC
TSDF Alt EPA ID: Not reported
TSDF Alt Name: Not reported
Waste Code Description: 352 - Other organic solids
RCRA Code: D007
Meth Code: H141 - Storage, Bulking, And/Or Transfer Off Site--No Treatment/Reovery (H010-H129) Or (H131-H135)
Quantity Tons: 0.1
Waste Quantity: 200
Quantity Unit: P
Additional Code 1: Not reported
Additional Code 2: Not reported
Additional Code 3: Not reported
Additional Code 4: Not reported
Additional Code 5: Not reported

Shipment Date: 20070516
Creation Date: 12/28/2007 18:30:19
Receipt Date: 20070524
Manifest ID: 000517780SKS
Trans EPA ID: TXR000050930
Trans Name: SAFETY-KLEEN SYSTEMS INC
Trans 2 EPA ID: OKD981588791
Trans 2 Name: TRIAD
TSDF EPA ID: TXD077603371

Map ID
Direction
Distance
Elevation

MAP FINDINGS

Site

Database(s)

EDR ID Number
EPA ID Number

SIGNS & SERVICES CO (Continued)

S113016760

Trans Name:	SAFETY-KLEEN SYSTEMS INC
TSDF Alt EPA ID:	Not reported
TSDF Alt Name:	Not reported
Waste Code Description:	352 - Other organic solids
RCRA Code:	D007
Meth Code:	H141 - Storage, Bulking, And/Or Transfer Off Site--No Treatment/Reovery (H010-H129) Or (H131-H135)
Quantity Tons:	0.15
Waste Quantity:	300
Quantity Unit:	P
Additional Code 1:	Not reported
Additional Code 2:	Not reported
Additional Code 3:	Not reported
Additional Code 4:	Not reported
Additional Code 5:	Not reported
Shipment Date:	20070516
Creation Date:	12/28/2007 18:30:19
Receipt Date:	20070524
Manifest ID:	000517780SKS
Trans EPA ID:	TXR000050930
Trans Name:	SAFETY-KLEEN SYSTEMS INC
Trans 2 EPA ID:	OKD981588791
Trans 2 Name:	TRIAD
TSDF EPA ID:	TXD077603371
Trans Name:	SAFETY-KLEEN SYSTEMS INC
TSDF Alt EPA ID:	Not reported
TSDF Alt Name:	Not reported
Waste Code Description:	213 - Hydrocarbon solvents (benzene, hexane, Stoddard, etc.
RCRA Code:	F005
Meth Code:	H061 - Fuel Blending Prior To Energy Recovery At Another Site
Quantity Tons:	0.15
Waste Quantity:	300
Quantity Unit:	P
Additional Code 1:	F003
Additional Code 2:	D035
Additional Code 3:	D001
Additional Code 4:	Not reported
Additional Code 5:	Not reported
Shipment Date:	20070223
Creation Date:	7/29/2008 18:30:07
Receipt Date:	Not reported
Manifest ID:	000220358SKS
Trans EPA ID:	TXR000050930
Trans Name:	SAFETY-KLEEN SYSTEMS INC
Trans 2 EPA ID:	Not reported
Trans 2 Name:	Not reported
TSDF EPA ID:	TXD077603371
Trans Name:	SAFETY-KLEEN SYSTEMS INC 000618
TSDF Alt EPA ID:	Not reported
TSDF Alt Name:	Not reported
Waste Code Description:	181 - Other inorganic solid waste Organics
RCRA Code:	D009
Meth Code:	- Not reported
Quantity Tons:	0.2
Waste Quantity:	400

Map ID
Direction
Distance
Elevation

MAP FINDINGS

Site

Database(s)

EDR ID Number
EPA ID Number

SIGNS & SERVICES CO (Continued)

S113016760

Quantity Unit: P
Additional Code 1: Not reported
Additional Code 2: Not reported
Additional Code 3: Not reported
Additional Code 4: Not reported
Additional Code 5: Not reported

Shipment Date: 20070208
Creation Date: 8/28/2007 18:30:13
Receipt Date: 20070219
Manifest ID: 000220358SKS
Trans EPA ID: TXR000050930
Trans Name: SAFETY-KLEEN SYSTEMS INC
Trans 2 EPA ID: OKD981588791
Trans 2 Name: TRIAD
TSDF EPA ID: TXD077603371
Trans Name: SAFETY-KLEEN SYSTEMS INC
TSDF Alt EPA ID: Not reported
TSDF Alt Name: Not reported
Waste Code Description: 181 - Other inorganic solid waste Organics
RCRA Code: D009
Meth Code: H141 - Storage, Bulking, And/Or Transfer Off Site--No
Treatment/Reovery (H010-H129) Or (H131-H135)

Quantity Tons: 0.2
Waste Quantity: 400
Quantity Unit: P
Additional Code 1: Not reported
Additional Code 2: Not reported
Additional Code 3: Not reported
Additional Code 4: Not reported
Additional Code 5: Not reported

Additional Info:

Year: 2008
Gen EPA ID: CAD982488629

Shipment Date: 20080909
Creation Date: 1/28/2009 18:30:18
Receipt Date: 20080919
Manifest ID: 001493011SKS
Trans EPA ID: TXR000050930
Trans Name: SAFETY-KLEEN SYSTEMS INC
Trans 2 EPA ID: OKD981588791
Trans 2 Name: TRIAD
TSDF EPA ID: TXD077603371
Trans Name: SAFETY-KLEEN SYSTEMS INC
TSDF Alt EPA ID: Not reported
TSDF Alt Name: Not reported
Waste Code Description: 213 - Hydrocarbon solvents (benzene, hexane, Stoddard, etc.
RCRA Code: F005
Meth Code: H061 - Fuel Blending Prior To Energy Recovery At Another Site
Quantity Tons: 0.35
Waste Quantity: 700
Quantity Unit: P
Additional Code 1: F003
Additional Code 2: D035
Additional Code 3: D001

Map ID
Direction
Distance
Elevation

MAP FINDINGS

Site

Database(s)

EDR ID Number
EPA ID Number

SIGNS & SERVICES CO (Continued)

S113016760

Additional Code 4:	Not reported
Additional Code 5:	Not reported
Shipment Date:	20080909
Creation Date:	1/28/2009 18:30:18
Receipt Date:	20080916
Manifest ID:	001493010SKS
Trans EPA ID:	TXR000050930
Trans Name:	SAFETY-KLEEN SYSTEMS INC
Trans 2 EPA ID:	OKD981588791
Trans 2 Name:	TRIAD
TSDF EPA ID:	NVT330010000
Trans Name:	US ECOLOGY NEVADA
TSDF Alt EPA ID:	Not reported
TSDF Alt Name:	Not reported
Waste Code Description:	352 - Other organic solids
RCRA Code:	D007
Meth Code:	H132 - Landfill Or Surface Impoundment That Will Be Closed As Landfill(To Include On-Site Treatment And/Or Stabilization)
Quantity Tons:	0.04
Waste Quantity:	80
Quantity Unit:	P
Additional Code 1:	Not reported
Additional Code 2:	Not reported
Additional Code 3:	Not reported
Additional Code 4:	Not reported
Additional Code 5:	Not reported

Additional Info:

Year:	1997
Gen EPA ID:	CAD982488629
Shipment Date:	19971209
Creation Date:	7/23/1998 0:00:00
Receipt Date:	19971210
Manifest ID:	97347830
Trans EPA ID:	ILD984908202
Trans Name:	Not reported
Trans 2 EPA ID:	Not reported
Trans 2 Name:	Not reported
TSDF EPA ID:	CAT000613976
Trans Name:	Not reported
TSDF Alt EPA ID:	Not reported
TSDF Alt Name:	Not reported
Waste Code Description:	212 - Oxygenated solvents (acetone, butanol, ethyl acetate, etc.
RCRA Code:	F005
Meth Code:	H01 - Transfer Station
Quantity Tons:	0.0175
Waste Quantity:	35
Quantity Unit:	P
Additional Code 1:	Not reported
Additional Code 2:	Not reported
Additional Code 3:	Not reported
Additional Code 4:	Not reported
Additional Code 5:	Not reported

Shipment Date:	19971209
----------------	----------

Map ID
Direction
Distance
Elevation

MAP FINDINGS

Site

Database(s)

EDR ID Number
EPA ID Number

SIGNS & SERVICES CO (Continued)

S113016760

Creation Date: 7/23/1998 0:00:00
Receipt Date: 19971210
Manifest ID: 97347830
Trans EPA ID: ILD984908202
Trans Name: Not reported
Trans 2 EPA ID: Not reported
Trans 2 Name: Not reported
TSDF EPA ID: CAT000613976
Trans Name: Not reported
TSDF Alt EPA ID: Not reported
TSDF Alt Name: Not reported
Waste Code Description: 212 - Oxygenated solvents (acetone, butanol, ethyl acetate, etc.
RCRA Code: F005
Meth Code: H01 - Transfer Station
Quantity Tons: 0.056
Waste Quantity: 112
Quantity Unit: P
Additional Code 1: Not reported
Additional Code 2: Not reported
Additional Code 3: Not reported
Additional Code 4: Not reported
Additional Code 5: Not reported

Shipment Date: 19971112
Creation Date: 7/23/1998 0:00:00
Receipt Date: 19971113
Manifest ID: 97282359
Trans EPA ID: ILD984908202
Trans Name: Not reported
Trans 2 EPA ID: Not reported
Trans 2 Name: Not reported
TSDF EPA ID: CAT000613976
Trans Name: Not reported
TSDF Alt EPA ID: CAT000613976
TSDF Alt Name: Not reported
Waste Code Description: 212 - Oxygenated solvents (acetone, butanol, ethyl acetate, etc.
RCRA Code: F005
Meth Code: H01 - Transfer Station
Quantity Tons: 0.0175
Waste Quantity: 35
Quantity Unit: P
Additional Code 1: Not reported
Additional Code 2: Not reported
Additional Code 3: Not reported
Additional Code 4: Not reported
Additional Code 5: Not reported

Shipment Date: 19971015
Creation Date: 7/23/1998 0:00:00
Receipt Date: 19971016
Manifest ID: 96788482
Trans EPA ID: ILD984908202
Trans Name: Not reported
Trans 2 EPA ID: Not reported
Trans 2 Name: Not reported
TSDF EPA ID: CAT000613976
Trans Name: Not reported

Map ID
Direction
Distance
Elevation

MAP FINDINGS

Site

Database(s)

EDR ID Number
EPA ID Number

SIGNS & SERVICES CO (Continued)

S113016760

TSDF Alt EPA ID: CAT000613976
TSDF Alt Name: Not reported
Waste Code Description: 212 - Oxygenated solvents (acetone, butanol, ethyl acetate, etc.
RCRA Code: F005
Meth Code: H01 - Transfer Station
Quantity Tons: 0.035
Waste Quantity: 70
Quantity Unit: P
Additional Code 1: Not reported
Additional Code 2: Not reported
Additional Code 3: Not reported
Additional Code 4: Not reported
Additional Code 5: Not reported

Shipment Date: 19970917
Creation Date: 7/23/1998 0:00:00
Receipt Date: 19970918
Manifest ID: 96841784
Trans EPA ID: ILD984908202
Trans Name: Not reported
Trans 2 EPA ID: Not reported
Trans 2 Name: Not reported
TSDF EPA ID: CAT000613976
Trans Name: Not reported
TSDF Alt EPA ID: CAT000613976
TSDF Alt Name: Not reported
Waste Code Description: 212 - Oxygenated solvents (acetone, butanol, ethyl acetate, etc.
RCRA Code: F005
Meth Code: H01 - Transfer Station
Quantity Tons: 0.056
Waste Quantity: 112
Quantity Unit: P
Additional Code 1: Not reported
Additional Code 2: Not reported
Additional Code 3: Not reported
Additional Code 4: Not reported
Additional Code 5: Not reported

Shipment Date: 19970917
Creation Date: 7/23/1998 0:00:00
Receipt Date: 19970918
Manifest ID: 96841785
Trans EPA ID: ILD984908202
Trans Name: Not reported
Trans 2 EPA ID: Not reported
Trans 2 Name: Not reported
TSDF EPA ID: CAT000613976
Trans Name: Not reported
TSDF Alt EPA ID: CAT000613976
TSDF Alt Name: Not reported
Waste Code Description: 212 - Oxygenated solvents (acetone, butanol, ethyl acetate, etc.
RCRA Code: F005
Meth Code: H01 - Transfer Station
Quantity Tons: 0.0175
Waste Quantity: 35
Quantity Unit: P
Additional Code 1: Not reported

Map ID
Direction
Distance
Elevation

MAP FINDINGS

Site

Database(s)

EDR ID Number
EPA ID Number

SIGNS & SERVICES CO (Continued)

S113016760

Additional Code 2:	Not reported
Additional Code 3:	Not reported
Additional Code 4:	Not reported
Additional Code 5:	Not reported
Shipment Date:	19970722
Creation Date:	12/4/1997 0:00:00
Receipt Date:	19970723
Manifest ID:	96858303
Trans EPA ID:	ILD984908202
Trans Name:	Not reported
Trans 2 EPA ID:	Not reported
Trans 2 Name:	Not reported
TSDf EPA ID:	CAT000613976
Trans Name:	Not reported
TSDf Alt EPA ID:	Not reported
TSDf Alt Name:	Not reported
Waste Code Description:	212 - Oxygenated solvents (acetone, butanol, ethyl acetate, etc.
RCRA Code:	F005
Meth Code:	H01 - Transfer Station
Quantity Tons:	0.0175
Waste Quantity:	35
Quantity Unit:	P
Additional Code 1:	Not reported
Additional Code 2:	Not reported
Additional Code 3:	Not reported
Additional Code 4:	Not reported
Additional Code 5:	Not reported
Shipment Date:	19970520
Creation Date:	7/17/1997 0:00:00
Receipt Date:	19970521
Manifest ID:	96625750
Trans EPA ID:	ILD984908202
Trans Name:	Not reported
Trans 2 EPA ID:	Not reported
Trans 2 Name:	Not reported
TSDf EPA ID:	CAT000613976
Trans Name:	Not reported
TSDf Alt EPA ID:	Not reported
TSDf Alt Name:	Not reported
Waste Code Description:	212 - Oxygenated solvents (acetone, butanol, ethyl acetate, etc.
RCRA Code:	F005
Meth Code:	H01 - Transfer Station
Quantity Tons:	0.0175
Waste Quantity:	35
Quantity Unit:	P
Additional Code 1:	Not reported
Additional Code 2:	Not reported
Additional Code 3:	Not reported
Additional Code 4:	Not reported
Additional Code 5:	Not reported
Shipment Date:	19970422
Creation Date:	6/26/1997 0:00:00
Receipt Date:	19970423
Manifest ID:	96623509

Map ID
Direction
Distance
Elevation

MAP FINDINGS

Site

Database(s)

EDR ID Number
EPA ID Number

SIGNS & SERVICES CO (Continued)

S113016760

Trans EPA ID: ILD984908202
Trans Name: Not reported
Trans 2 EPA ID: Not reported
Trans 2 Name: Not reported
TSDF EPA ID: CAT000613976
Trans Name: Not reported
TSDF Alt EPA ID: Not reported
TSDF Alt Name: Not reported
Waste Code Description: 212 - Oxygenated solvents (acetone, butanol, ethyl acetate, etc.
RCRA Code: F005
Meth Code: H01 - Transfer Station
Quantity Tons: 0.056
Waste Quantity: 112
Quantity Unit: P
Additional Code 1: Not reported
Additional Code 2: Not reported
Additional Code 3: Not reported
Additional Code 4: Not reported
Additional Code 5: Not reported

Shipment Date: 19970227
Creation Date: 6/26/1997 0:00:00
Receipt Date: 19970305
Manifest ID: 96366964
Trans EPA ID: ILD984908202
Trans Name: Not reported
Trans 2 EPA ID: Not reported
Trans 2 Name: Not reported
TSDF EPA ID: CAT000613976
Trans Name: Not reported
TSDF Alt EPA ID: Not reported
TSDF Alt Name: Not reported
Waste Code Description: - Not reported
RCRA Code: Not reported
Meth Code: H01 - Transfer Station
Quantity Tons: 0
Waste Quantity: 0
Quantity Unit: Not reported
Additional Code 1: Not reported
Additional Code 2: Not reported
Additional Code 3: Not reported
Additional Code 4: Not reported
Additional Code 5: Not reported

Additional Info:

Year: 2014
Gen EPA ID: CAD982488629

Shipment Date: 20140611
Creation Date: 9/30/2014 22:15:02
Receipt Date: 20140701
Manifest ID: 004104686SKS
Trans EPA ID: TXR000081205
Trans Name: SAFETY-KLEEN SYSTEMS INC
Trans 2 EPA ID: Not reported
Trans 2 Name: Not reported
TSDF EPA ID: CAD044429835

Map ID
Direction
Distance
Elevation

MAP FINDINGS

Site

Database(s)

EDR ID Number
EPA ID Number

SIGNS & SERVICES CO (Continued)

S113016760

Trans Name: CLEAN HARBORS WILMINGTON LLC
TSDF Alt EPA ID: Not reported
TSDF Alt Name: Not reported
Waste Code Description: 213 - Hydrocarbon solvents (benzene, hexane, Stoddard, etc.
RCRA Code: F005
Meth Code: H141 - Storage, Bulking, And/Or Transfer Off Site--No
Treatment/Reovery (H010-H129) Or (H131-H135)
Quantity Tons: 0.2
Waste Quantity: 400
Quantity Unit: P
Additional Code 1: F003
Additional Code 2: D006
Additional Code 3: D005
Additional Code 4: D001
Additional Code 5: Not reported

Shipment Date: 20140611
Creation Date: 9/30/2014 22:15:02
Receipt Date: 20140701
Manifest ID: 004104686SKS
Trans EPA ID: TXR000081205
Trans Name: SAFETY-KLEEN SYSTEMS INC
Trans 2 EPA ID: Not reported
Trans 2 Name: Not reported
TSDF EPA ID: CAD044429835
Trans Name: CLEAN HARBORS WILMINGTON LLC
TSDF Alt EPA ID: Not reported
TSDF Alt Name: Not reported
Waste Code Description: 181 - Other inorganic solid waste Organics
RCRA Code: D009
Meth Code: H141 - Storage, Bulking, And/Or Transfer Off Site--No
Treatment/Reovery (H010-H129) Or (H131-H135)

Quantity Tons: 0.3
Waste Quantity: 600
Quantity Unit: P
Additional Code 1: Not reported
Additional Code 2: Not reported
Additional Code 3: Not reported
Additional Code 4: Not reported
Additional Code 5: Not reported

Additional Info:

Year: 2012
Gen EPA ID: CAD982488629

Shipment Date: 20121129
Creation Date: 1/25/2013 22:15:09
Receipt Date: 20121211
Manifest ID: 003600057SKS
Trans EPA ID: TXR000081205
Trans Name: SAFETY-KLEEN SYSTEMS INC
Trans 2 EPA ID: Not reported
Trans 2 Name: Not reported
TSDF EPA ID: CAD982411993
Trans Name: AERC COM INC
TSDF Alt EPA ID: Not reported
TSDF Alt Name: Not reported

Map ID
Direction
Distance
Elevation

MAP FINDINGS

Site

Database(s)

EDR ID Number
EPA ID Number

SIGNS & SERVICES CO (Continued)

S113016760

Waste Code Description:	181 - Other inorganic solid waste Organics
RCRA Code:	D009
Meth Code:	H010 - Metals Recovery Including Retorting,Smelting,Chemicals,Ect
Quantity Tons:	0.175
Waste Quantity:	350
Quantity Unit:	P
Additional Code 1:	Not reported
Additional Code 2:	Not reported
Additional Code 3:	Not reported
Additional Code 4:	Not reported
Additional Code 5:	Not reported
Shipment Date:	20121129
Creation Date:	4/17/2013 22:15:34
Receipt Date:	20121204
Manifest ID:	003600056SKS
Trans EPA ID:	TXR000081205
Trans Name:	SAFETY-KLEEN SYSTEMS INC
Trans 2 EPA ID:	Not reported
Trans 2 Name:	Not reported
TSDf EPA ID:	CAT000613893
Trans Name:	SAFETY-KLEEN SYSTEMS INC
TSDf Alt EPA ID:	Not reported
TSDf Alt Name:	Not reported
Waste Code Description:	213 - Hydrocarbon solvents (benzene, hexane, Stoddard, etc.
RCRA Code:	F005
Meth Code:	H141 - Storage, Bulking, And/Or Transfer Off Site--No Treatment/Reovery (H010-H129) Or (H131-H135)
Quantity Tons:	0.2
Waste Quantity:	400
Quantity Unit:	P
Additional Code 1:	F003
Additional Code 2:	D035
Additional Code 3:	D005
Additional Code 4:	D001
Additional Code 5:	Not reported
Shipment Date:	20120817
Creation Date:	1/12/2013 22:15:35
Receipt Date:	20120827
Manifest ID:	003189239SKS
Trans EPA ID:	TXR000050930
Trans Name:	SAFETY-KLEEN SYSTEMS INC
Trans 2 EPA ID:	Not reported
Trans 2 Name:	Not reported
TSDf EPA ID:	CAT000613893
Trans Name:	SAFETY-KLEEN SYSTEMS INC
TSDf Alt EPA ID:	Not reported
TSDf Alt Name:	Not reported
Waste Code Description:	213 - Hydrocarbon solvents (benzene, hexane, Stoddard, etc.
RCRA Code:	F005
Meth Code:	H141 - Storage, Bulking, And/Or Transfer Off Site--No Treatment/Reovery (H010-H129) Or (H131-H135)
Quantity Tons:	0.4
Waste Quantity:	800
Quantity Unit:	P
Additional Code 1:	F003

Map ID
Direction
Distance
Elevation

MAP FINDINGS

Site

Database(s)

EDR ID Number
EPA ID Number

SIGNS & SERVICES CO (Continued)

S113016760

Additional Code 2:	D035
Additional Code 3:	D005
Additional Code 4:	D001
Additional Code 5:	Not reported
Shipment Date:	20120817
Creation Date:	10/31/2012 22:15:23
Receipt Date:	20120904
Manifest ID:	003325786SKS
Trans EPA ID:	TXR000050930
Trans Name:	SAFETY-KLEEN SYSTEMS INC
Trans 2 EPA ID:	Not reported
Trans 2 Name:	Not reported
TSDf EPA ID:	CAD982411993
Trans Name:	AERC COM INC
TSDf Alt EPA ID:	Not reported
TSDf Alt Name:	Not reported
Waste Code Description:	181 - Other inorganic solid waste Organics
RCRA Code:	D009
Meth Code:	H010 - Metals Recovery Including Retoring,Smelting,Chemicals,Ect
Quantity Tons:	0.2
Waste Quantity:	400
Quantity Unit:	P
Additional Code 1:	Not reported
Additional Code 2:	Not reported
Additional Code 3:	Not reported
Additional Code 4:	Not reported
Additional Code 5:	Not reported
Shipment Date:	20120817
Creation Date:	1/9/2013 22:15:17
Receipt Date:	20120823
Manifest ID:	003226647SKS
Trans EPA ID:	TXR000050930
Trans Name:	SAFETY-KLEEN SYSTEMS INC
Trans 2 EPA ID:	Not reported
Trans 2 Name:	Not reported
TSDf EPA ID:	NVT330010000
Trans Name:	US ECOLOGY NEVADA
TSDf Alt EPA ID:	Not reported
TSDf Alt Name:	Not reported
Waste Code Description:	352 - Other organic solids
RCRA Code:	D007
Meth Code:	H132 - Landfill Or Surface Impoundment That Will Be Closed As Landfill(To Include On-Site Treatment And/Or Stabilization)
Quantity Tons:	0.035
Waste Quantity:	70
Quantity Unit:	P
Additional Code 1:	Not reported
Additional Code 2:	Not reported
Additional Code 3:	Not reported
Additional Code 4:	Not reported
Additional Code 5:	Not reported
Shipment Date:	20120321
Creation Date:	8/29/2012 22:15:11
Receipt Date:	20120329

Map ID
Direction
Distance
Elevation

MAP FINDINGS

Site

Database(s)

EDR ID Number
EPA ID Number

SIGNS & SERVICES CO (Continued)

S113016760

Manifest ID:	003189316SKS
Trans EPA ID:	TXR000050930
Trans Name:	SAFETY-KLEEN SYSTEMS INC
Trans 2 EPA ID:	Not reported
Trans 2 Name:	Not reported
TSDF EPA ID:	NVT330010000
Trans Name:	US ECOLOGY NEVADA
TSDF Alt EPA ID:	Not reported
TSDF Alt Name:	Not reported
Waste Code Description:	352 - Other organic solids
RCRA Code:	D007
Meth Code:	H132 - Landfill Or Surface Impoundment That Will Be Closed As Landfill(To Include On-Site Treatment And/Or Stabilization)
Quantity Tons:	0.05
Waste Quantity:	100
Quantity Unit:	P
Additional Code 1:	Not reported
Additional Code 2:	Not reported
Additional Code 3:	Not reported
Additional Code 4:	Not reported
Additional Code 5:	Not reported
Shipment Date:	20120229
Creation Date:	8/22/2012 22:15:14
Receipt Date:	20120305
Manifest ID:	002614095SKS
Trans EPA ID:	TXR000050930
Trans Name:	SAFETY-KLEEN SYSTEMS INC
Trans 2 EPA ID:	OKD981588791
Trans 2 Name:	TRIAD TRANSPORT INC
TSDF EPA ID:	TXD077603371
Trans Name:	SAFETY-KLEEN SYSTEMS INC
TSDF Alt EPA ID:	Not reported
TSDF Alt Name:	Not reported
Waste Code Description:	181 - Other inorganic solid waste Organics
RCRA Code:	D009
Meth Code:	H141 - Storage, Bulking, And/Or Transfer Off Site--No Treatment/Reovery (H010-H129) Or (H131-H135)
Quantity Tons:	Not reported
Waste Quantity:	900
Quantity Unit:	Not reported
Additional Code 1:	Not reported
Additional Code 2:	Not reported
Additional Code 3:	Not reported
Additional Code 4:	Not reported
Additional Code 5:	Not reported
Shipment Date:	20120229
Creation Date:	8/22/2012 22:15:14
Receipt Date:	20120305
Manifest ID:	002923328SKS
Trans EPA ID:	TXR000050930
Trans Name:	SAFETY-KLEEN SYSTEMS INC
Trans 2 EPA ID:	Not reported
Trans 2 Name:	Not reported
TSDF EPA ID:	CAT000613893
Trans Name:	SAFETY-KLEEN SYSTEMS INC

Map ID
Direction
Distance
Elevation

MAP FINDINGS

Site

Database(s)

EDR ID Number
EPA ID Number

SIGNS & SERVICES CO (Continued)

S113016760

TSDF Alt EPA ID: Not reported
TSDF Alt Name: Not reported
Waste Code Description: 213 - Hydrocarbon solvents (benzene, hexane, Stoddard, etc.
RCRA Code: F005
Meth Code: H141 - Storage, Bulking, And/Or Transfer Off Site--No
Treatment/Reovery (H010-H129) Or (H131-H135)
Quantity Tons: 0.2
Waste Quantity: 400
Quantity Unit: P
Additional Code 1: F003
Additional Code 2: D035
Additional Code 3: D005
Additional Code 4: D001
Additional Code 5: Not reported

Additional Info:

Year: 2000
Gen EPA ID: CAD982488629

Shipment Date: 20001201
Creation Date: 2/1/2001 0:00:00
Receipt Date: 20001204
Manifest ID: 20291172
Trans EPA ID: SCR000075150
Trans Name: Not reported
Trans 2 EPA ID: Not reported
Trans 2 Name: Not reported
TSDF EPA ID: CAT000613976
Trans Name: Not reported
TSDF Alt EPA ID: CAT000613976
TSDF Alt Name: Not reported
Waste Code Description: 212 - Oxygenated solvents (acetone, butanol, ethyl acetate, etc.
RCRA Code: F005
Meth Code: H01 - Transfer Station
Quantity Tons: 0.018
Waste Quantity: 36
Quantity Unit: P
Additional Code 1: Not reported
Additional Code 2: Not reported
Additional Code 3: Not reported
Additional Code 4: Not reported
Additional Code 5: Not reported

Shipment Date: 20001103
Creation Date: 1/9/2001 0:00:00
Receipt Date: 20001106
Manifest ID: 20292977
Trans EPA ID: SCR000075150
Trans Name: Not reported
Trans 2 EPA ID: Not reported
Trans 2 Name: Not reported
TSDF EPA ID: CAT000613976
Trans Name: Not reported
TSDF Alt EPA ID: CAT000613976
TSDF Alt Name: Not reported
Waste Code Description: 212 - Oxygenated solvents (acetone, butanol, ethyl acetate, etc.
RCRA Code: F005

Map ID
Direction
Distance
Elevation

MAP FINDINGS

Site

Database(s)

EDR ID Number
EPA ID Number

SIGNS & SERVICES CO (Continued)

S113016760

Meth Code:	H01 - Transfer Station
Quantity Tons:	0.018
Waste Quantity:	36
Quantity Unit:	P
Additional Code 1:	Not reported
Additional Code 2:	Not reported
Additional Code 3:	Not reported
Additional Code 4:	Not reported
Additional Code 5:	Not reported
Shipment Date:	20001003
Creation Date:	12/8/2000 0:00:00
Receipt Date:	20001004
Manifest ID:	20034479
Trans EPA ID:	SCR000075150
Trans Name:	Not reported
Trans 2 EPA ID:	Not reported
Trans 2 Name:	Not reported
TSDf EPA ID:	CAT000613976
Trans Name:	Not reported
TSDf Alt EPA ID:	CAT000613976
TSDf Alt Name:	Not reported
Waste Code Description:	212 - Oxygenated solvents (acetone, butanol, ethyl acetate, etc.
RCRA Code:	F005
Meth Code:	H01 - Transfer Station
Quantity Tons:	0.018
Waste Quantity:	36
Quantity Unit:	P
Additional Code 1:	Not reported
Additional Code 2:	Not reported
Additional Code 3:	Not reported
Additional Code 4:	Not reported
Additional Code 5:	Not reported
Shipment Date:	20000908
Creation Date:	11/14/2000 0:00:00
Receipt Date:	20000911
Manifest ID:	20029242
Trans EPA ID:	SCR000075150
Trans Name:	Not reported
Trans 2 EPA ID:	Not reported
Trans 2 Name:	Not reported
TSDf EPA ID:	CAT000613976
Trans Name:	Not reported
TSDf Alt EPA ID:	CAT000613976
TSDf Alt Name:	Not reported
Waste Code Description:	212 - Oxygenated solvents (acetone, butanol, ethyl acetate, etc.
RCRA Code:	F005
Meth Code:	H01 - Transfer Station
Quantity Tons:	0.018
Waste Quantity:	36
Quantity Unit:	P
Additional Code 1:	Not reported
Additional Code 2:	Not reported
Additional Code 3:	Not reported
Additional Code 4:	Not reported
Additional Code 5:	Not reported

Map ID
Direction
Distance
Elevation

MAP FINDINGS

Site

Database(s)

EDR ID Number
EPA ID Number

SIGNS & SERVICES CO (Continued)

S113016760

Shipment Date: 20000810
Creation Date: 10/23/2000 0:00:00
Receipt Date: 20000811
Manifest ID: 20196652
Trans EPA ID: SCR000075150
Trans Name: Not reported
Trans 2 EPA ID: Not reported
Trans 2 Name: Not reported
TSDF EPA ID: CAT000613976
Trans Name: Not reported
TSDF Alt EPA ID: CAT000613976
TSDF Alt Name: Not reported
Waste Code Description: 212 - Oxygenated solvents (acetone, butanol, ethyl acetate, etc.
RCRA Code: F005
Meth Code: H01 - Transfer Station
Quantity Tons: 0.018
Waste Quantity: 36
Quantity Unit: P
Additional Code 1: Not reported
Additional Code 2: Not reported
Additional Code 3: Not reported
Additional Code 4: Not reported
Additional Code 5: Not reported

Shipment Date: 20000712
Creation Date: 9/11/2000 0:00:00
Receipt Date: 20000713
Manifest ID: 20188113
Trans EPA ID: SCR000075150
Trans Name: Not reported
Trans 2 EPA ID: Not reported
Trans 2 Name: Not reported
TSDF EPA ID: CAT000613976
Trans Name: Not reported
TSDF Alt EPA ID: CAT000613976
TSDF Alt Name: Not reported
Waste Code Description: 212 - Oxygenated solvents (acetone, butanol, ethyl acetate, etc.
RCRA Code: F005
Meth Code: H01 - Transfer Station
Quantity Tons: 0.018
Waste Quantity: 36
Quantity Unit: P
Additional Code 1: Not reported
Additional Code 2: Not reported
Additional Code 3: Not reported
Additional Code 4: Not reported
Additional Code 5: Not reported

Shipment Date: 20000516
Creation Date: 7/12/2000 0:00:00
Receipt Date: 20000517
Manifest ID: 20002544
Trans EPA ID: ILD984908202
Trans Name: Not reported
Trans 2 EPA ID: Not reported
Trans 2 Name: Not reported
TSDF EPA ID: CAT000613976

Map ID
Direction
Distance
Elevation

MAP FINDINGS

Site

Database(s)

EDR ID Number
EPA ID Number

SIGNS & SERVICES CO (Continued)

S113016760

Trans Name: Not reported
TSDF Alt EPA ID: CAT000613976
TSDF Alt Name: Not reported
Waste Code Description: 212 - Oxygenated solvents (acetone, butanol, ethyl acetate, etc.
RCRA Code: F005
Meth Code: H01 - Transfer Station
Quantity Tons: 0.018
Waste Quantity: 36
Quantity Unit: P
Additional Code 1: Not reported
Additional Code 2: Not reported
Additional Code 3: Not reported
Additional Code 4: Not reported
Additional Code 5: Not reported

Shipment Date: 20000419
Creation Date: 7/12/2000 0:00:00
Receipt Date: 20000424
Manifest ID: 99204996
Trans EPA ID: ILD984908202
Trans Name: Not reported
Trans 2 EPA ID: SCR000074591
Trans 2 Name: Not reported
TSDF EPA ID: CAD050806850
Trans Name: Not reported
TSDF Alt EPA ID: CAD050806850
TSDF Alt Name: Not reported
Waste Code Description: 343 - Unspecified organic liquid mixture
RCRA Code: D001
Meth Code: H01 - Transfer Station
Quantity Tons: 0.2015
Waste Quantity: 403
Quantity Unit: P
Additional Code 1: Not reported
Additional Code 2: Not reported
Additional Code 3: Not reported
Additional Code 4: Not reported
Additional Code 5: Not reported

Shipment Date: 20000419
Creation Date: 6/21/2000 0:00:00
Receipt Date: 20000420
Manifest ID: 99852429
Trans EPA ID: ILD984908202
Trans Name: Not reported
Trans 2 EPA ID: Not reported
Trans 2 Name: Not reported
TSDF EPA ID: CAT000613976
Trans Name: Not reported
TSDF Alt EPA ID: CAT000613976
TSDF Alt Name: Not reported
Waste Code Description: 212 - Oxygenated solvents (acetone, butanol, ethyl acetate, etc.
RCRA Code: F005
Meth Code: H01 - Transfer Station
Quantity Tons: 0.018
Waste Quantity: 36
Quantity Unit: P

Map ID
Direction
Distance
Elevation

MAP FINDINGS

Site

Database(s)

EDR ID Number
EPA ID Number

SIGNS & SERVICES CO (Continued)

S113016760

Additional Code 1:	Not reported
Additional Code 2:	Not reported
Additional Code 3:	Not reported
Additional Code 4:	Not reported
Additional Code 5:	Not reported
Shipment Date:	20000324
Creation Date:	5/23/2000 0:00:00
Receipt Date:	20000327
Manifest ID:	99846193
Trans EPA ID:	ILD984908202
Trans Name:	Not reported
Trans 2 EPA ID:	Not reported
Trans 2 Name:	Not reported
TSDF EPA ID:	CAT000613976
Trans Name:	Not reported
TSDF Alt EPA ID:	CAT000613976
TSDF Alt Name:	Not reported
Waste Code Description:	212 - Oxygenated solvents (acetone, butanol, ethyl acetate, etc.
RCRA Code:	F005
Meth Code:	H01 - Transfer Station
Quantity Tons:	0.018
Waste Quantity:	36
Quantity Unit:	P
Additional Code 1:	Not reported
Additional Code 2:	Not reported
Additional Code 3:	Not reported
Additional Code 4:	Not reported
Additional Code 5:	Not reported

Additional Info:

Year:	2002
Gen EPA ID:	CAD982488629

Shipment Date:	20021220
Creation Date:	4/1/2003 18:31:07
Receipt Date:	20030102
Manifest ID:	22201027
Trans EPA ID:	SCR000075150
Trans Name:	Not reported
Trans 2 EPA ID:	Not reported
Trans 2 Name:	Not reported
TSDF EPA ID:	CAT000613893
Trans Name:	Not reported
TSDF Alt EPA ID:	Not reported
TSDF Alt Name:	Not reported
Waste Code Description:	212 - Oxygenated solvents (acetone, butanol, ethyl acetate, etc.
RCRA Code:	F005
Meth Code:	H01 - Transfer Station
Quantity Tons:	0.018
Waste Quantity:	36
Quantity Unit:	P
Additional Code 1:	Not reported
Additional Code 2:	Not reported
Additional Code 3:	Not reported
Additional Code 4:	Not reported
Additional Code 5:	Not reported

Map ID
Direction
Distance
Elevation

MAP FINDINGS

Site

Database(s)

EDR ID Number
EPA ID Number

SIGNS & SERVICES CO (Continued)

S113016760

Shipment Date: 20021125
Creation Date: 3/16/2007 18:30:20
Receipt Date: 20021204
Manifest ID: 22141129
Trans EPA ID: SCR000075150
Trans Name: Not reported
Trans 2 EPA ID: Not reported
Trans 2 Name: Not reported
TSDF EPA ID: CAT000613893
Trans Name: Not reported
TSDF Alt EPA ID: CAT000613893
TSDF Alt Name: Not reported
Waste Code Description: 212 - Oxygenated solvents (acetone, butanol, ethyl acetate, etc.
RCRA Code: F005
Meth Code: H01 - Transfer Station
Quantity Tons: 0.018
Waste Quantity: 36
Quantity Unit: P
Additional Code 1: Not reported
Additional Code 2: Not reported
Additional Code 3: Not reported
Additional Code 4: Not reported
Additional Code 5: Not reported

Shipment Date: 20021029
Creation Date: 2/21/2003 10:41:38
Receipt Date: 20021108
Manifest ID: 22145479
Trans EPA ID: SCR000075150
Trans Name: Not reported
Trans 2 EPA ID: Not reported
Trans 2 Name: Not reported
TSDF EPA ID: CAT000613893
Trans Name: Not reported
TSDF Alt EPA ID: Not reported
TSDF Alt Name: Not reported
Waste Code Description: 212 - Oxygenated solvents (acetone, butanol, ethyl acetate, etc.
RCRA Code: F005
Meth Code: H01 - Transfer Station
Quantity Tons: 0.018
Waste Quantity: 36
Quantity Unit: P
Additional Code 1: Not reported
Additional Code 2: Not reported
Additional Code 3: Not reported
Additional Code 4: Not reported
Additional Code 5: Not reported

Shipment Date: 20021018
Creation Date: 2/6/2003 18:31:16
Receipt Date: 20021024
Manifest ID: 22145478
Trans EPA ID: SCR000075150
Trans Name: Not reported
Trans 2 EPA ID: Not reported
Trans 2 Name: Not reported
TSDF EPA ID: CAT000613893

Map ID
Direction
Distance
Elevation

MAP FINDINGS

Site

Database(s)

EDR ID Number
EPA ID Number

SIGNS & SERVICES CO (Continued)

S113016760

Trans Name: Not reported
TSDF Alt EPA ID: Not reported
TSDF Alt Name: Not reported
Waste Code Description: 212 - Oxygenated solvents (acetone, butanol, ethyl acetate, etc.
RCRA Code: F005
Meth Code: H01 - Transfer Station
Quantity Tons: 0.198
Waste Quantity: 396
Quantity Unit: P
Additional Code 1: Not reported
Additional Code 2: Not reported
Additional Code 3: Not reported
Additional Code 4: Not reported
Additional Code 5: Not reported

Shipment Date: 20020927
Creation Date: 2/11/2003 18:31:24
Receipt Date: 20021007
Manifest ID: 21904925
Trans EPA ID: SCR000075150
Trans Name: Not reported
Trans 2 EPA ID: Not reported
Trans 2 Name: Not reported
TSDF EPA ID: CAT000613893
Trans Name: Not reported
TSDF Alt EPA ID: Not reported
TSDF Alt Name: Not reported
Waste Code Description: 212 - Oxygenated solvents (acetone, butanol, ethyl acetate, etc.
RCRA Code: F005
Meth Code: H01 - Transfer Station
Quantity Tons: 0.018
Waste Quantity: 36
Quantity Unit: P
Additional Code 1: Not reported
Additional Code 2: Not reported
Additional Code 3: Not reported
Additional Code 4: Not reported
Additional Code 5: Not reported

Shipment Date: 20020826
Creation Date: 3/14/2003 18:31:30
Receipt Date: 20020827
Manifest ID: 21901569
Trans EPA ID: SCR000075150
Trans Name: Not reported
Trans 2 EPA ID: Not reported
Trans 2 Name: Not reported
TSDF EPA ID: CAT000613976
Trans Name: Not reported
TSDF Alt EPA ID: Not reported
TSDF Alt Name: Not reported
Waste Code Description: 212 - Oxygenated solvents (acetone, butanol, ethyl acetate, etc.
RCRA Code: F005
Meth Code: H01 - Transfer Station
Quantity Tons: 0.018
Waste Quantity: 36
Quantity Unit: P

Map ID
Direction
Distance
Elevation

MAP FINDINGS

Site

Database(s)

EDR ID Number
EPA ID Number

SIGNS & SERVICES CO (Continued)

S113016760

Additional Code 1: Not reported
Additional Code 2: Not reported
Additional Code 3: Not reported
Additional Code 4: Not reported
Additional Code 5: Not reported

Shipment Date: 20020826
Creation Date: 3/14/2003 18:31:30
Receipt Date: 20020827
Manifest ID: 21901569
Trans EPA ID: SCR000075150
Trans Name: Not reported
Trans 2 EPA ID: Not reported
Trans 2 Name: Not reported
TSDF EPA ID: CAT000613976
Trans Name: Not reported
TSDF Alt EPA ID: Not reported
TSDF Alt Name: Not reported
Waste Code Description: - Not reported
RCRA Code: Not reported
Meth Code: H01 - Transfer Station
Quantity Tons: Not reported
Waste Quantity: Not reported
Quantity Unit: Not reported
Additional Code 1: Not reported
Additional Code 2: Not reported
Additional Code 3: Not reported
Additional Code 4: Not reported
Additional Code 5: Not reported

Shipment Date: 20020730
Creation Date: 1/21/2003 18:31:48
Receipt Date: 20020731
Manifest ID: 21741961
Trans EPA ID: SCR000075150
Trans Name: Not reported
Trans 2 EPA ID: Not reported
Trans 2 Name: Not reported
TSDF EPA ID: CAT000613976
Trans Name: Not reported
TSDF Alt EPA ID: Not reported
TSDF Alt Name: Not reported
Waste Code Description: 212 - Oxygenated solvents (acetone, butanol, ethyl acetate, etc.
RCRA Code: F005
Meth Code: H01 - Transfer Station
Quantity Tons: 0.018
Waste Quantity: 36
Quantity Unit: P
Additional Code 1: Not reported
Additional Code 2: Not reported
Additional Code 3: Not reported
Additional Code 4: Not reported
Additional Code 5: Not reported

Shipment Date: 20020730
Creation Date: 1/21/2003 18:31:48
Receipt Date: 20020731

Map ID
Direction
Distance
Elevation

MAP FINDINGS

Site

Database(s)

EDR ID Number
EPA ID Number

SIGNS & SERVICES CO (Continued)

S113016760

Manifest ID:	21741961
Trans EPA ID:	SCR000075150
Trans Name:	Not reported
Trans 2 EPA ID:	Not reported
Trans 2 Name:	Not reported
TSDF EPA ID:	CAT000613976
Trans Name:	Not reported
TSDF Alt EPA ID:	Not reported
TSDF Alt Name:	Not reported
Waste Code Description:	- Not reported
RCRA Code:	Not reported
Meth Code:	H01 - Transfer Station
Quantity Tons:	Not reported
Waste Quantity:	Not reported
Quantity Unit:	Not reported
Additional Code 1:	Not reported
Additional Code 2:	Not reported
Additional Code 3:	Not reported
Additional Code 4:	Not reported
Additional Code 5:	Not reported
Shipment Date:	20020701
Creation Date:	3/17/2003 18:31:23
Receipt Date:	20020702
Manifest ID:	21734704
Trans EPA ID:	SCR000075150
Trans Name:	Not reported
Trans 2 EPA ID:	Not reported
Trans 2 Name:	Not reported
TSDF EPA ID:	CAT000613976
Trans Name:	Not reported
TSDF Alt EPA ID:	Not reported
TSDF Alt Name:	Not reported
Waste Code Description:	212 - Oxygenated solvents (acetone, butanol, ethyl acetate, etc.
RCRA Code:	F005
Meth Code:	H01 - Transfer Station
Quantity Tons:	0.1985
Waste Quantity:	397
Quantity Unit:	P
Additional Code 1:	Not reported
Additional Code 2:	Not reported
Additional Code 3:	Not reported
Additional Code 4:	Not reported
Additional Code 5:	Not reported
Additional Info:	
Year:	1998
Gen EPA ID:	CAD982488629
Shipment Date:	19981216
Creation Date:	2/26/1999 0:00:00
Receipt Date:	19981217
Manifest ID:	98451833
Trans EPA ID:	ILD984908202
Trans Name:	Not reported
Trans 2 EPA ID:	Not reported
Trans 2 Name:	Not reported

Map ID
Direction
Distance
Elevation

MAP FINDINGS

Site

Database(s)

EDR ID Number
EPA ID Number

SIGNS & SERVICES CO (Continued)

S113016760

TSDF EPA ID: CAT000613976
Trans Name: Not reported
TSDF Alt EPA ID: CAT000613976
TSDF Alt Name: Not reported
Waste Code Description: 212 - Oxygenated solvents (acetone, butanol, ethyl acetate, etc.
RCRA Code: F005
Meth Code: H01 - Transfer Station
Quantity Tons: 0.018
Waste Quantity: 36
Quantity Unit: P
Additional Code 1: Not reported
Additional Code 2: Not reported
Additional Code 3: Not reported
Additional Code 4: Not reported
Additional Code 5: Not reported

Shipment Date: 19981119
Creation Date: 1/28/1999 0:00:00
Receipt Date: 19981120
Manifest ID: 98558508
Trans EPA ID: ILD984908202
Trans Name: Not reported
Trans 2 EPA ID: Not reported
Trans 2 Name: Not reported
TSDF EPA ID: CAT000613976
Trans Name: Not reported
TSDF Alt EPA ID: CAT000613976
TSDF Alt Name: Not reported
Waste Code Description: 212 - Oxygenated solvents (acetone, butanol, ethyl acetate, etc.
RCRA Code: F005
Meth Code: H01 - Transfer Station
Quantity Tons: 0.018
Waste Quantity: 36
Quantity Unit: P
Additional Code 1: Not reported
Additional Code 2: Not reported
Additional Code 3: Not reported
Additional Code 4: Not reported
Additional Code 5: Not reported

Shipment Date: 19981022
Creation Date: 1/13/1999 0:00:00
Receipt Date: 19981023
Manifest ID: 98569864
Trans EPA ID: ILD984908202
Trans Name: Not reported
Trans 2 EPA ID: Not reported
Trans 2 Name: Not reported
TSDF EPA ID: CAT000613976
Trans Name: Not reported
TSDF Alt EPA ID: Not reported
TSDF Alt Name: Not reported
Waste Code Description: 212 - Oxygenated solvents (acetone, butanol, ethyl acetate, etc.
RCRA Code: F005
Meth Code: H01 - Transfer Station
Quantity Tons: 0.018
Waste Quantity: 36

Map ID
Direction
Distance
Elevation

MAP FINDINGS

Site

Database(s)

EDR ID Number
EPA ID Number

SIGNS & SERVICES CO (Continued)

S113016760

Quantity Unit:	P
Additional Code 1:	Not reported
Additional Code 2:	Not reported
Additional Code 3:	Not reported
Additional Code 4:	Not reported
Additional Code 5:	Not reported
Shipment Date:	19980915
Creation Date:	11/23/1998 0:00:00
Receipt Date:	19980917
Manifest ID:	98283104
Trans EPA ID:	ILD984908202
Trans Name:	Not reported
Trans 2 EPA ID:	Not reported
Trans 2 Name:	Not reported
TSDf EPA ID:	CAT000613976
Trans Name:	Not reported
TSDf Alt EPA ID:	CAT000613976
TSDf Alt Name:	Not reported
Waste Code Description:	212 - Oxygenated solvents (acetone, butanol, ethyl acetate, etc.
RCRA Code:	F005
Meth Code:	H01 - Transfer Station
Quantity Tons:	0.0175
Waste Quantity:	35
Quantity Unit:	P
Additional Code 1:	Not reported
Additional Code 2:	Not reported
Additional Code 3:	Not reported
Additional Code 4:	Not reported
Additional Code 5:	Not reported
Shipment Date:	19980820
Creation Date:	11/2/1998 0:00:00
Receipt Date:	19980824
Manifest ID:	98273775
Trans EPA ID:	ILD984908202
Trans Name:	Not reported
Trans 2 EPA ID:	Not reported
Trans 2 Name:	Not reported
TSDf EPA ID:	CAT000613976
Trans Name:	Not reported
TSDf Alt EPA ID:	Not reported
TSDf Alt Name:	Not reported
Waste Code Description:	212 - Oxygenated solvents (acetone, butanol, ethyl acetate, etc.
RCRA Code:	F005
Meth Code:	H01 - Transfer Station
Quantity Tons:	0.0175
Waste Quantity:	35
Quantity Unit:	P
Additional Code 1:	Not reported
Additional Code 2:	Not reported
Additional Code 3:	Not reported
Additional Code 4:	Not reported
Additional Code 5:	Not reported
Shipment Date:	19980819
Creation Date:	11/24/1998 0:00:00

Map ID
Direction
Distance
Elevation

MAP FINDINGS

Site

Database(s)

EDR ID Number
EPA ID Number

SIGNS & SERVICES CO (Continued)

S113016760

Receipt Date:	19980827
Manifest ID:	98226700
Trans EPA ID:	ILD984908202
Trans Name:	Not reported
Trans 2 EPA ID:	Not reported
Trans 2 Name:	Not reported
TSDf EPA ID:	CAD050806850
Trans Name:	Not reported
TSDf Alt EPA ID:	CAD050806850
TSDf Alt Name:	Not reported
Waste Code Description:	223 - Unspecified oil-containing waste
RCRA Code:	D001
Meth Code:	H01 - Transfer Station
Quantity Tons:	0.7714
Waste Quantity:	185
Quantity Unit:	G
Additional Code 1:	Not reported
Additional Code 2:	Not reported
Additional Code 3:	Not reported
Additional Code 4:	Not reported
Additional Code 5:	Not reported
Shipment Date:	19980722
Creation Date:	9/22/1998 0:00:00
Receipt Date:	19980723
Manifest ID:	98180105
Trans EPA ID:	ILD984908202
Trans Name:	Not reported
Trans 2 EPA ID:	Not reported
Trans 2 Name:	Not reported
TSDf EPA ID:	CAT000613976
Trans Name:	Not reported
TSDf Alt EPA ID:	CAT000613976
TSDf Alt Name:	Not reported
Waste Code Description:	212 - Oxygenated solvents (acetone, butanol, ethyl acetate, etc.
RCRA Code:	F005
Meth Code:	H01 - Transfer Station
Quantity Tons:	0.112
Waste Quantity:	224
Quantity Unit:	P
Additional Code 1:	Not reported
Additional Code 2:	Not reported
Additional Code 3:	Not reported
Additional Code 4:	Not reported
Additional Code 5:	Not reported
Shipment Date:	19980701
Creation Date:	9/3/1998 0:00:00
Receipt Date:	19980702
Manifest ID:	98177985
Trans EPA ID:	ILD984908202
Trans Name:	Not reported
Trans 2 EPA ID:	Not reported
Trans 2 Name:	Not reported
TSDf EPA ID:	CAT000613976
Trans Name:	Not reported
TSDf Alt EPA ID:	Not reported

Map ID
Direction
Distance
Elevation

MAP FINDINGS

Site

Database(s)

EDR ID Number
EPA ID Number

SIGNS & SERVICES CO (Continued)

S113016760

TSDF Alt Name: Not reported
Waste Code Description: 212 - Oxygenated solvents (acetone, butanol, ethyl acetate, etc.
RCRA Code: F005
Meth Code: H01 - Transfer Station
Quantity Tons: 0.168
Waste Quantity: 336
Quantity Unit: P
Additional Code 1: Not reported
Additional Code 2: Not reported
Additional Code 3: Not reported
Additional Code 4: Not reported
Additional Code 5: Not reported

Shipment Date: 19980701
Creation Date: 9/3/1998 0:00:00
Receipt Date: 19980702
Manifest ID: 98177985
Trans EPA ID: ILD984908202
Trans Name: Not reported
Trans 2 EPA ID: Not reported
Trans 2 Name: Not reported
TSDF EPA ID: CAT000613976
Trans Name: Not reported
TSDF Alt EPA ID: Not reported
TSDF Alt Name: Not reported
Waste Code Description: 212 - Oxygenated solvents (acetone, butanol, ethyl acetate, etc.
RCRA Code: F005
Meth Code: H01 - Transfer Station
Quantity Tons: 0.035
Waste Quantity: 70
Quantity Unit: P
Additional Code 1: Not reported
Additional Code 2: Not reported
Additional Code 3: Not reported
Additional Code 4: Not reported
Additional Code 5: Not reported

Shipment Date: 19980506
Creation Date: 7/15/1998 0:00:00
Receipt Date: 19980507
Manifest ID: 97367552
Trans EPA ID: ILD984908202
Trans Name: Not reported
Trans 2 EPA ID: Not reported
Trans 2 Name: Not reported
TSDF EPA ID: CAT000613976
Trans Name: Not reported
TSDF Alt EPA ID: CAT000613976
TSDF Alt Name: Not reported
Waste Code Description: 212 - Oxygenated solvents (acetone, butanol, ethyl acetate, etc.
RCRA Code: F005
Meth Code: H01 - Transfer Station
Quantity Tons: 0.112
Waste Quantity: 224
Quantity Unit: P
Additional Code 1: Not reported
Additional Code 2: Not reported

Map ID
Direction
Distance
Elevation

MAP FINDINGS

Site

Database(s)

EDR ID Number
EPA ID Number

SIGNS & SERVICES CO (Continued)

S113016760

Additional Code 3: Not reported
Additional Code 4: Not reported
Additional Code 5: Not reported

Additional Info:

Year: 2005
Gen EPA ID: CAD982488629

Shipment Date: 20050511
Creation Date: 8/24/2005 7:27:35
Receipt Date: 20050516
Manifest ID: 24349305
Trans EPA ID: TXR000050930
Trans Name: SAFETY-KLEEN SYSTEMS INC
Trans 2 EPA ID: Not reported
Trans 2 Name: Not reported
TSDF EPA ID: CAT000613893
Trans Name: SAFETY-KLEEN SYSTEMS INC
TSDF Alt EPA ID: CAT000613893
TSDF Alt Name: Not reported
Waste Code Description: 212 - Oxygenated solvents (acetone, butanol, ethyl acetate, etc.
RCRA Code: F005
Meth Code: H01 - Transfer Station
Quantity Tons: 0.18
Waste Quantity: 360
Quantity Unit: P
Additional Code 1: Not reported
Additional Code 2: Not reported
Additional Code 3: Not reported
Additional Code 4: Not reported
Additional Code 5: Not reported

Shipment Date: 20050509
Creation Date: 8/24/2005 7:27:35
Receipt Date: 20050512
Manifest ID: 24349506
Trans EPA ID: TXR000050930
Trans Name: SAFETY-KLEEN SYSTEMS INC
Trans 2 EPA ID: Not reported
Trans 2 Name: Not reported
TSDF EPA ID: CAT000613893
Trans Name: SAFETY-KLEEN SYSTEMS INC
TSDF Alt EPA ID: CAT000613893
TSDF Alt Name: Not reported
Waste Code Description: 212 - Oxygenated solvents (acetone, butanol, ethyl acetate, etc.
RCRA Code: F005
Meth Code: H01 - Transfer Station
Quantity Tons: 0.036
Waste Quantity: 72
Quantity Unit: P
Additional Code 1: Not reported
Additional Code 2: Not reported
Additional Code 3: Not reported
Additional Code 4: Not reported
Additional Code 5: Not reported

Shipment Date: 20050218

Map ID
Direction
Distance
Elevation

MAP FINDINGS

Site

Database(s)

EDR ID Number
EPA ID Number

SIGNS & SERVICES CO (Continued)

S113016760

Creation Date: 4/29/2005 8:38:49
Receipt Date: 20050302
Manifest ID: 24488351
Trans EPA ID: TXR000050930
Trans Name: SAFETY-KLEEN SYSTEMS INC
Trans 2 EPA ID: Not reported
Trans 2 Name: Not reported
TSDF EPA ID: CAT000613893
Trans Name: SAFETY-KLEEN SYSTEMS INC
TSDF Alt EPA ID: CAT000613893
TSDF Alt Name: Not reported
Waste Code Description: 212 - Oxygenated solvents (acetone, butanol, ethyl acetate, etc.
RCRA Code: F005
Meth Code: H01 - Transfer Station
Quantity Tons: 0.018
Waste Quantity: 36
Quantity Unit: P
Additional Code 1: Not reported
Additional Code 2: Not reported
Additional Code 3: Not reported
Additional Code 4: Not reported
Additional Code 5: Not reported

Shipment Date: 20050128
Creation Date: 3/2/2007 18:30:13
Receipt Date: 20050202
Manifest ID: 23660541
Trans EPA ID: TXR000050930
Trans Name: SAFETY-KLEEN SYSTEMS INC
Trans 2 EPA ID: Not reported
Trans 2 Name: Not reported
TSDF EPA ID: CAT000613893
Trans Name: SAFETY-KLEEN SYSTEMS INC
TSDF Alt EPA ID: CAT000613893
TSDF Alt Name: Not reported
Waste Code Description: 212 - Oxygenated solvents (acetone, butanol, ethyl acetate, etc.
RCRA Code: F005
Meth Code: H01 - Transfer Station
Quantity Tons: 0.018
Waste Quantity: 36
Quantity Unit: P
Additional Code 1: Not reported
Additional Code 2: Not reported
Additional Code 3: Not reported
Additional Code 4: Not reported
Additional Code 5: Not reported

Shipment Date: 20050128
Creation Date: 3/2/2007 18:30:13
Receipt Date: 20050202
Manifest ID: 23660541
Trans EPA ID: TXR000050930
Trans Name: SAFETY-KLEEN SYSTEMS INC
Trans 2 EPA ID: Not reported
Trans 2 Name: Not reported
TSDF EPA ID: CAT000613893
Trans Name: SAFETY-KLEEN SYSTEMS INC

Map ID
Direction
Distance
Elevation

MAP FINDINGS

Site

Database(s)

EDR ID Number
EPA ID Number

SIGNS & SERVICES CO (Continued)

S113016760

TSDF Alt EPA ID: CAT000613893
TSDF Alt Name: Not reported
Waste Code Description: 212 - Oxygenated solvents (acetone, butanol, ethyl acetate, etc.
RCRA Code: F005
Meth Code: H01 - Transfer Station
Quantity Tons: 0.175
Waste Quantity: 350
Quantity Unit: P
Additional Code 1: Not reported
Additional Code 2: Not reported
Additional Code 3: Not reported
Additional Code 4: Not reported
Additional Code 5: Not reported

Shipment Date: 20050105
Creation Date: 3/16/2005 18:31:03
Receipt Date: 20050111
Manifest ID: 23656760
Trans EPA ID: TXR000050930
Trans Name: SAFETY-KLEEN SYSTEMS INC
Trans 2 EPA ID: Not reported
Trans 2 Name: Not reported
TSDF EPA ID: CAT000613893
Trans Name: SAFETY-KLEEN SYSTEMS INC
TSDF Alt EPA ID: CAT000613893
TSDF Alt Name: Not reported
Waste Code Description: 212 - Oxygenated solvents (acetone, butanol, ethyl acetate, etc.
RCRA Code: F005
Meth Code: H01 - Transfer Station
Quantity Tons: 0.018
Waste Quantity: 36
Quantity Unit: P
Additional Code 1: Not reported
Additional Code 2: Not reported
Additional Code 3: Not reported
Additional Code 4: Not reported
Additional Code 5: Not reported

Additional Info:

Year: 2015
Gen EPA ID: CAD982488629

Shipment Date: 20150923
Creation Date: 5/4/2016 22:15:36
Receipt Date: 20151009
Manifest ID: 004693193SKS
Trans EPA ID: TXR000081205
Trans Name: SAFETY-KLEEN SYSTEMS INC
Trans 2 EPA ID: ALR000007237
Trans 2 Name: ACTION RESOURCES INC
TSDF EPA ID: NED981723513
Trans Name: CLEAN HARBORS ENVIRONMENTAL SERVICES
TSDF Alt EPA ID: Not reported
TSDF Alt Name: Not reported
Waste Code Description: 213 - Hydrocarbon solvents (benzene, hexane, Stoddard, etc.
RCRA Code: F005
Meth Code: H040 - Incineration--Thermal Destruction Other Than Use As A Fuel

Map ID
Direction
Distance
Elevation

MAP FINDINGS

Site

Database(s)

EDR ID Number
EPA ID Number

SIGNS & SERVICES CO (Continued)

S113016760

Quantity Tons:	0.21
Waste Quantity:	420
Quantity Unit:	P
Additional Code 1:	F003
Additional Code 2:	D006
Additional Code 3:	D005
Additional Code 4:	D001
Additional Code 5:	Not reported
Shipment Date:	20150220
Creation Date:	6/25/2015 22:15:36
Receipt Date:	20150306
Manifest ID:	004693059SKS
Trans EPA ID:	TXR000081205
Trans Name:	SAFETY-KLEEN SYSTEMS INC
Trans 2 EPA ID:	Not reported
Trans 2 Name:	Not reported
TSDf EPA ID:	CAD044429835
Trans Name:	CLEAN HARBORS WILMINGTON LLC
TSDf Alt EPA ID:	Not reported
TSDf Alt Name:	Not reported
Waste Code Description:	213 - Hydrocarbon solvents (benzene, hexane, Stoddard, etc.
RCRA Code:	F005
Meth Code:	H141 - Storage, Bulking, And/Or Transfer Off Site--No Treatment/Reovery (H010-H129) Or (H131-H135)
Quantity Tons:	0.225
Waste Quantity:	450
Quantity Unit:	P
Additional Code 1:	F003
Additional Code 2:	D006
Additional Code 3:	D005
Additional Code 4:	D001
Additional Code 5:	Not reported
Shipment Date:	20150220
Creation Date:	6/25/2015 22:15:36
Receipt Date:	20150306
Manifest ID:	004693059SKS
Trans EPA ID:	TXR000081205
Trans Name:	SAFETY-KLEEN SYSTEMS INC
Trans 2 EPA ID:	Not reported
Trans 2 Name:	Not reported
TSDf EPA ID:	CAD044429835
Trans Name:	CLEAN HARBORS WILMINGTON LLC
TSDf Alt EPA ID:	Not reported
TSDf Alt Name:	Not reported
Waste Code Description:	- Not reported
RCRA Code:	Not reported
Meth Code:	H141 - Storage, Bulking, And/Or Transfer Off Site--No Treatment/Reovery (H010-H129) Or (H131-H135)
Quantity Tons:	0.2
Waste Quantity:	400
Quantity Unit:	P
Additional Code 1:	Not reported
Additional Code 2:	Not reported
Additional Code 3:	Not reported
Additional Code 4:	Not reported

Map ID
Direction
Distance
Elevation

MAP FINDINGS

Site

Database(s)

EDR ID Number
EPA ID Number

SIGNS & SERVICES CO (Continued)

S113016760

Additional Code 5: Not reported

Additional Info:

Year: 1996
Gen EPA ID: CAD982488629

Shipment Date: 19961209
Creation Date: 5/20/1997 0:00:00
Receipt Date: 19961209
Manifest ID: 96467728
Trans EPA ID: ILD984908202
Trans Name: Not reported
Trans 2 EPA ID: Not reported
Trans 2 Name: Not reported
TSDf EPA ID: CAT000613976
Trans Name: Not reported
TSDf Alt EPA ID: Not reported
TSDf Alt Name: Not reported
Waste Code Description: 212 - Oxygenated solvents (acetone, butanol, ethyl acetate, etc.
RCRA Code: F005
Meth Code: H01 - Transfer Station
Quantity Tons: 0.112
Waste Quantity: 224
Quantity Unit: P
Additional Code 1: Not reported
Additional Code 2: Not reported
Additional Code 3: Not reported
Additional Code 4: Not reported
Additional Code 5: Not reported

Shipment Date: 19961114
Creation Date: 5/20/1997 0:00:00
Receipt Date: 19961114
Manifest ID: 96459575
Trans EPA ID: ILD984908202
Trans Name: Not reported
Trans 2 EPA ID: Not reported
Trans 2 Name: Not reported
TSDf EPA ID: CAT000613976
Trans Name: Not reported
TSDf Alt EPA ID: Not reported
TSDf Alt Name: Not reported
Waste Code Description: 212 - Oxygenated solvents (acetone, butanol, ethyl acetate, etc.
RCRA Code: F005
Meth Code: H01 - Transfer Station
Quantity Tons: 0.112
Waste Quantity: 224
Quantity Unit: P
Additional Code 1: Not reported
Additional Code 2: Not reported
Additional Code 3: Not reported
Additional Code 4: Not reported
Additional Code 5: Not reported

Shipment Date: 19961114
Creation Date: 5/20/1997 0:00:00
Receipt Date: 19961114

Map ID
Direction
Distance
Elevation

MAP FINDINGS

Site

Database(s)

EDR ID Number
EPA ID Number

SIGNS & SERVICES CO (Continued)

S113016760

Manifest ID:	96459575
Trans EPA ID:	ILD984908202
Trans Name:	Not reported
Trans 2 EPA ID:	Not reported
Trans 2 Name:	Not reported
TSDF EPA ID:	CAT000613976
Trans Name:	Not reported
TSDF Alt EPA ID:	Not reported
TSDF Alt Name:	Not reported
Waste Code Description:	- Not reported
RCRA Code:	Not reported
Meth Code:	H01 - Transfer Station
Quantity Tons:	0
Waste Quantity:	0
Quantity Unit:	Not reported
Additional Code 1:	Not reported
Additional Code 2:	Not reported
Additional Code 3:	Not reported
Additional Code 4:	Not reported
Additional Code 5:	Not reported
Shipment Date:	19960912
Creation Date:	5/30/1997 0:00:00
Receipt Date:	19960913
Manifest ID:	92244150
Trans EPA ID:	CAD982440364
Trans Name:	Not reported
Trans 2 EPA ID:	Not reported
Trans 2 Name:	Not reported
TSDF EPA ID:	CAD000088252
Trans Name:	Not reported
TSDF Alt EPA ID:	Not reported
TSDF Alt Name:	Not reported
Waste Code Description:	213 - Hydrocarbon solvents (benzene, hexane, Stoddard, etc.
RCRA Code:	D001
Meth Code:	H01 - Transfer Station
Quantity Tons:	1.1467
Waste Quantity:	275
Quantity Unit:	G
Additional Code 1:	Not reported
Additional Code 2:	Not reported
Additional Code 3:	Not reported
Additional Code 4:	Not reported
Additional Code 5:	Not reported
Shipment Date:	19960725
Creation Date:	5/20/1997 0:00:00
Receipt Date:	19960725
Manifest ID:	96107770
Trans EPA ID:	ILD984908202
Trans Name:	Not reported
Trans 2 EPA ID:	Not reported
Trans 2 Name:	Not reported
TSDF EPA ID:	CAT000613976
Trans Name:	Not reported
TSDF Alt EPA ID:	Not reported
TSDF Alt Name:	Not reported

Map ID
Direction
Distance
Elevation

MAP FINDINGS

Site

Database(s)

EDR ID Number
EPA ID Number

SIGNS & SERVICES CO (Continued)

S113016760

Waste Code Description: 212 - Oxygenated solvents (acetone, butanol, ethyl acetate, etc.
RCRA Code: F005
Meth Code: H01 - Transfer Station
Quantity Tons: 0.018
Waste Quantity: 36
Quantity Unit: P
Additional Code 1: Not reported
Additional Code 2: Not reported
Additional Code 3: Not reported
Additional Code 4: Not reported
Additional Code 5: Not reported

Shipment Date: 19960725
Creation Date: 5/20/1997 0:00:00
Receipt Date: 19960725
Manifest ID: 96107770
Trans EPA ID: ILD984908202
Trans Name: Not reported
Trans 2 EPA ID: Not reported
Trans 2 Name: Not reported
TSDF EPA ID: CAT000613976
Trans Name: Not reported
TSDF Alt EPA ID: Not reported
TSDF Alt Name: Not reported
Waste Code Description: 212 - Oxygenated solvents (acetone, butanol, ethyl acetate, etc.
RCRA Code: F005
Meth Code: H01 - Transfer Station
Quantity Tons: 0.056
Waste Quantity: 112
Quantity Unit: P
Additional Code 1: Not reported
Additional Code 2: Not reported
Additional Code 3: Not reported
Additional Code 4: Not reported
Additional Code 5: Not reported

Shipment Date: 19960605
Creation Date: 5/30/1997 0:00:00
Receipt Date: 19960605
Manifest ID: 95955548
Trans EPA ID: ILD984908202
Trans Name: Not reported
Trans 2 EPA ID: Not reported
Trans 2 Name: Not reported
TSDF EPA ID: CAT000613976
Trans Name: Not reported
TSDF Alt EPA ID: Not reported
TSDF Alt Name: Not reported
Waste Code Description: 212 - Oxygenated solvents (acetone, butanol, ethyl acetate, etc.
RCRA Code: F005
Meth Code: H01 - Transfer Station
Quantity Tons: 0.108
Waste Quantity: 216
Quantity Unit: P
Additional Code 1: Not reported
Additional Code 2: Not reported
Additional Code 3: Not reported

Map ID
Direction
Distance
Elevation

MAP FINDINGS

Site

Database(s)

EDR ID Number
EPA ID Number

SIGNS & SERVICES CO (Continued)

S113016760

Additional Code 4: Not reported
Additional Code 5: Not reported

Additional Info:

Year: 2010
Gen EPA ID: CAD982488629

Shipment Date: 20100205
Creation Date: 11/3/2010 18:30:30
Receipt Date: 20100216
Manifest ID: 002460159SKS
Trans EPA ID: TXR000050930
Trans Name: SAFETY-KLEEN SYSTEMS INC
Trans 2 EPA ID: OKD981588791
Trans 2 Name: TRIAD TRANSPORT INC
TSDF EPA ID: TXD077603371
Trans Name: SAFETY-KLEEN SYSTEMS INC
TSDF Alt EPA ID: Not reported
TSDF Alt Name: Not reported
Waste Code Description: 212 - Oxygenated solvents (acetone, butanol, ethyl acetate, etc.
RCRA Code: D018
Meth Code: H061 - Fuel Blending Prior To Energy Recovery At Another Site
Quantity Tons: 0.687
Waste Quantity: 1374
Quantity Unit: P
Additional Code 1: D008
Additional Code 2: D001
Additional Code 3: Not reported
Additional Code 4: Not reported
Additional Code 5: Not reported

Additional Info:

Year: 1999
Gen EPA ID: CAD982488629

Shipment Date: 19991230
Creation Date: 3/7/2000 0:00:00
Receipt Date: 20000103
Manifest ID: 99529239
Trans EPA ID: ILD984908202
Trans Name: Not reported
Trans 2 EPA ID: Not reported
Trans 2 Name: Not reported
TSDF EPA ID: CAT000613976
Trans Name: Not reported
TSDF Alt EPA ID: CAT000613976
TSDF Alt Name: Not reported
Waste Code Description: 212 - Oxygenated solvents (acetone, butanol, ethyl acetate, etc.
RCRA Code: F005
Meth Code: H01 - Transfer Station
Quantity Tons: 0.018
Waste Quantity: 36
Quantity Unit: P
Additional Code 1: Not reported
Additional Code 2: Not reported
Additional Code 3: Not reported

Map ID
Direction
Distance
Elevation

MAP FINDINGS

Site

Database(s)

EDR ID Number
EPA ID Number

SIGNS & SERVICES CO (Continued)

S113016760

Additional Code 4:	Not reported
Additional Code 5:	Not reported
Shipment Date:	19991202
Creation Date:	2/15/2000 0:00:00
Receipt Date:	19991203
Manifest ID:	99065080
Trans EPA ID:	ILD984908202
Trans Name:	Not reported
Trans 2 EPA ID:	Not reported
Trans 2 Name:	Not reported
TSDF EPA ID:	CAT000613976
Trans Name:	Not reported
TSDF Alt EPA ID:	CAT000613976
TSDF Alt Name:	Not reported
Waste Code Description:	- Not reported
RCRA Code:	Not reported
Meth Code:	H01 - Transfer Station
Quantity Tons:	0
Waste Quantity:	0
Quantity Unit:	Not reported
Additional Code 1:	Not reported
Additional Code 2:	Not reported
Additional Code 3:	Not reported
Additional Code 4:	Not reported
Additional Code 5:	Not reported
Shipment Date:	19991202
Creation Date:	2/15/2000 0:00:00
Receipt Date:	19991203
Manifest ID:	99065080
Trans EPA ID:	ILD984908202
Trans Name:	Not reported
Trans 2 EPA ID:	Not reported
Trans 2 Name:	Not reported
TSDF EPA ID:	CAT000613976
Trans Name:	Not reported
TSDF Alt EPA ID:	CAT000613976
TSDF Alt Name:	Not reported
Waste Code Description:	212 - Oxygenated solvents (acetone, butanol, ethyl acetate, etc.
RCRA Code:	F005
Meth Code:	H01 - Transfer Station
Quantity Tons:	0.018
Waste Quantity:	36
Quantity Unit:	P
Additional Code 1:	Not reported
Additional Code 2:	Not reported
Additional Code 3:	Not reported
Additional Code 4:	Not reported
Additional Code 5:	Not reported
Shipment Date:	19991109
Creation Date:	1/11/2000 0:00:00
Receipt Date:	19991110
Manifest ID:	98863032
Trans EPA ID:	ILD984908202
Trans Name:	Not reported

Map ID
Direction
Distance
Elevation

MAP FINDINGS

Site

Database(s)

EDR ID Number
EPA ID Number

SIGNS & SERVICES CO (Continued)

S113016760

Trans 2 EPA ID: Not reported
Trans 2 Name: Not reported
TSDF EPA ID: CAT000613976
Trans Name: Not reported
TSDF Alt EPA ID: CAT000613976
TSDF Alt Name: Not reported
Waste Code Description: 212 - Oxygenated solvents (acetone, butanol, ethyl acetate, etc.
RCRA Code: F005
Meth Code: H01 - Transfer Station
Quantity Tons: 0.018
Waste Quantity: 36
Quantity Unit: P
Additional Code 1: Not reported
Additional Code 2: Not reported
Additional Code 3: Not reported
Additional Code 4: Not reported
Additional Code 5: Not reported

Shipment Date: 19991018
Creation Date: 12/17/1999 0:00:00
Receipt Date: 19991019
Manifest ID: 99510163
Trans EPA ID: ILD984908202
Trans Name: Not reported
Trans 2 EPA ID: Not reported
Trans 2 Name: Not reported
TSDF EPA ID: CAT000613976
Trans Name: Not reported
TSDF Alt EPA ID: CAT000613976
TSDF Alt Name: Not reported
Waste Code Description: 212 - Oxygenated solvents (acetone, butanol, ethyl acetate, etc.
RCRA Code: F005
Meth Code: H01 - Transfer Station
Quantity Tons: 0.018
Waste Quantity: 36
Quantity Unit: P
Additional Code 1: Not reported
Additional Code 2: Not reported
Additional Code 3: Not reported
Additional Code 4: Not reported
Additional Code 5: Not reported

Shipment Date: 19991018
Creation Date: 12/17/1999 0:00:00
Receipt Date: 19991019
Manifest ID: 99510163
Trans EPA ID: ILD984908202
Trans Name: Not reported
Trans 2 EPA ID: Not reported
Trans 2 Name: Not reported
TSDF EPA ID: CAT000613976
Trans Name: Not reported
TSDF Alt EPA ID: CAT000613976
TSDF Alt Name: Not reported
Waste Code Description: 212 - Oxygenated solvents (acetone, butanol, ethyl acetate, etc.
RCRA Code: F005
Meth Code: H01 - Transfer Station

Map ID
Direction
Distance
Elevation

MAP FINDINGS

Site

Database(s)

EDR ID Number
EPA ID Number

SIGNS & SERVICES CO (Continued)

S113016760

Quantity Tons:	0
Waste Quantity:	232
Quantity Unit:	*
Additional Code 1:	Not reported
Additional Code 2:	Not reported
Additional Code 3:	Not reported
Additional Code 4:	Not reported
Additional Code 5:	Not reported
Shipment Date:	19991018
Creation Date:	12/17/1999 0:00:00
Receipt Date:	19991019
Manifest ID:	99510163
Trans EPA ID:	ILD984908202
Trans Name:	Not reported
Trans 2 EPA ID:	Not reported
Trans 2 Name:	Not reported
TSDF EPA ID:	CAT000613976
Trans Name:	Not reported
TSDF Alt EPA ID:	CAT000613976
TSDF Alt Name:	Not reported
Waste Code Description:	- Not reported
RCRA Code:	Not reported
Meth Code:	H01 - Transfer Station
Quantity Tons:	0
Waste Quantity:	0
Quantity Unit:	Not reported
Additional Code 1:	Not reported
Additional Code 2:	Not reported
Additional Code 3:	Not reported
Additional Code 4:	Not reported
Additional Code 5:	Not reported
Shipment Date:	19990924
Creation Date:	12/17/1999 0:00:00
Receipt Date:	19990927
Manifest ID:	99502568
Trans EPA ID:	ILD984908202
Trans Name:	Not reported
Trans 2 EPA ID:	Not reported
Trans 2 Name:	Not reported
TSDF EPA ID:	CAT000613976
Trans Name:	Not reported
TSDF Alt EPA ID:	CAT000613976
TSDF Alt Name:	Not reported
Waste Code Description:	212 - Oxygenated solvents (acetone, butanol, ethyl acetate, etc.
RCRA Code:	F005
Meth Code:	H01 - Transfer Station
Quantity Tons:	0.018
Waste Quantity:	36
Quantity Unit:	P
Additional Code 1:	Not reported
Additional Code 2:	Not reported
Additional Code 3:	Not reported
Additional Code 4:	Not reported
Additional Code 5:	Not reported

Map ID
Direction
Distance
Elevation

MAP FINDINGS

Site

Database(s)

EDR ID Number
EPA ID Number

SIGNS & SERVICES CO (Continued)

S113016760

Shipment Date:	19990924
Creation Date:	12/17/1999 0:00:00
Receipt Date:	19990927
Manifest ID:	99502568
Trans EPA ID:	ILD984908202
Trans Name:	Not reported
Trans 2 EPA ID:	Not reported
Trans 2 Name:	Not reported
TSDF EPA ID:	CAT000613976
Trans Name:	Not reported
TSDF Alt EPA ID:	CAT000613976
TSDF Alt Name:	Not reported
Waste Code Description:	- Not reported
RCRA Code:	Not reported
Meth Code:	H01 - Transfer Station
Quantity Tons:	0
Waste Quantity:	0
Quantity Unit:	Not reported
Additional Code 1:	Not reported
Additional Code 2:	Not reported
Additional Code 3:	Not reported
Additional Code 4:	Not reported
Additional Code 5:	Not reported
Shipment Date:	19990825
Creation Date:	10/27/1999 0:00:00
Receipt Date:	19990826
Manifest ID:	99053093
Trans EPA ID:	ILD984908202
Trans Name:	Not reported
Trans 2 EPA ID:	Not reported
Trans 2 Name:	Not reported
TSDF EPA ID:	CAT000613976
Trans Name:	Not reported
TSDF Alt EPA ID:	CAT000613976
TSDF Alt Name:	Not reported
Waste Code Description:	212 - Oxygenated solvents (acetone, butanol, ethyl acetate, etc.
RCRA Code:	F005
Meth Code:	H01 - Transfer Station
Quantity Tons:	0.018
Waste Quantity:	36
Quantity Unit:	P
Additional Code 1:	Not reported
Additional Code 2:	Not reported
Additional Code 3:	Not reported
Additional Code 4:	Not reported
Additional Code 5:	Not reported
Additional Info:	
Year:	2004
Gen EPA ID:	CAD982488629
Shipment Date:	20041208
Creation Date:	2/17/2005 18:32:22
Receipt Date:	20041215
Manifest ID:	23651663
Trans EPA ID:	TXR000050930

Map ID
Direction
Distance
Elevation

MAP FINDINGS

Site

Database(s)

EDR ID Number
EPA ID Number

SIGNS & SERVICES CO (Continued)

S113016760

Trans Name: SAFETY-KLEEN SYSTEMS INC
Trans 2 EPA ID: Not reported
Trans 2 Name: Not reported
TSDf EPA ID: CAT000613893
Trans Name: SAFETY-KLEEN SYSTEMS INC
TSDf Alt EPA ID: CAT000613893
TSDf Alt Name: Not reported
Waste Code Description: 212 - Oxygenated solvents (acetone, butanol, ethyl acetate, etc.
RCRA Code: F005
Meth Code: H01 - Transfer Station
Quantity Tons: 0.018
Waste Quantity: 36
Quantity Unit: P
Additional Code 1: Not reported
Additional Code 2: Not reported
Additional Code 3: Not reported
Additional Code 4: Not reported
Additional Code 5: Not reported

Shipment Date: 20041111
Creation Date: 1/14/2005 10:18:48
Receipt Date: 20041117
Manifest ID: 23742566
Trans EPA ID: TXR000050930
Trans Name: SAFETY-KLEEN SYSTEMS INC
Trans 2 EPA ID: Not reported
Trans 2 Name: Not reported
TSDf EPA ID: CAT000613893
Trans Name: SAFETY-KLEEN SYSTEMS INC
TSDf Alt EPA ID: CAT000613893
TSDf Alt Name: Not reported
Waste Code Description: 212 - Oxygenated solvents (acetone, butanol, ethyl acetate, etc.
RCRA Code: F005
Meth Code: H01 - Transfer Station
Quantity Tons: 0.198
Waste Quantity: 396
Quantity Unit: P
Additional Code 1: Not reported
Additional Code 2: Not reported
Additional Code 3: Not reported
Additional Code 4: Not reported
Additional Code 5: Not reported

Shipment Date: 20041111
Creation Date: 1/14/2005 10:18:48
Receipt Date: 20041117
Manifest ID: 23726077
Trans EPA ID: TXR000050930
Trans Name: SAFETY-KLEEN SYSTEMS INC
Trans 2 EPA ID: Not reported
Trans 2 Name: Not reported
TSDf EPA ID: CAT000613893
Trans Name: SAFETY-KLEEN SYSTEMS INC
TSDf Alt EPA ID: CAT000613893
TSDf Alt Name: Not reported
Waste Code Description: 212 - Oxygenated solvents (acetone, butanol, ethyl acetate, etc.
RCRA Code: F005

Map ID
Direction
Distance
Elevation

MAP FINDINGS

Site

Database(s)

EDR ID Number
EPA ID Number

SIGNS & SERVICES CO (Continued)

S113016760

Meth Code:	H01 - Transfer Station
Quantity Tons:	0.018
Waste Quantity:	36
Quantity Unit:	P
Additional Code 1:	Not reported
Additional Code 2:	Not reported
Additional Code 3:	Not reported
Additional Code 4:	Not reported
Additional Code 5:	Not reported
Shipment Date:	20041012
Creation Date:	12/21/2004 18:31:57
Receipt Date:	20041015
Manifest ID:	23718540
Trans EPA ID:	TXR000050930
Trans Name:	SAFETY-KLEEN SYSTEMS INC
Trans 2 EPA ID:	Not reported
Trans 2 Name:	Not reported
TSDf EPA ID:	CAT000613893
Trans Name:	SAFETY-KLEEN SYSTEMS INC
TSDf Alt EPA ID:	CAT000613893
TSDf Alt Name:	Not reported
Waste Code Description:	212 - Oxygenated solvents (acetone, butanol, ethyl acetate, etc.
RCRA Code:	F005
Meth Code:	H01 - Transfer Station
Quantity Tons:	0.198
Waste Quantity:	396
Quantity Unit:	P
Additional Code 1:	Not reported
Additional Code 2:	Not reported
Additional Code 3:	Not reported
Additional Code 4:	Not reported
Additional Code 5:	Not reported
Shipment Date:	20041012
Creation Date:	12/21/2004 18:31:57
Receipt Date:	20041015
Manifest ID:	23718540
Trans EPA ID:	TXR000050930
Trans Name:	SAFETY-KLEEN SYSTEMS INC
Trans 2 EPA ID:	Not reported
Trans 2 Name:	Not reported
TSDf EPA ID:	CAT000613893
Trans Name:	SAFETY-KLEEN SYSTEMS INC
TSDf Alt EPA ID:	CAT000613893
TSDf Alt Name:	Not reported
Waste Code Description:	212 - Oxygenated solvents (acetone, butanol, ethyl acetate, etc.
RCRA Code:	F005
Meth Code:	H01 - Transfer Station
Quantity Tons:	0.018
Waste Quantity:	36
Quantity Unit:	P
Additional Code 1:	Not reported
Additional Code 2:	Not reported
Additional Code 3:	Not reported
Additional Code 4:	Not reported
Additional Code 5:	Not reported

Map ID
Direction
Distance
Elevation

MAP FINDINGS

Site

Database(s)

EDR ID Number
EPA ID Number

SIGNS & SERVICES CO (Continued)

S113016760

Shipment Date: 20040921
Creation Date: 3/16/2007 18:31:12
Receipt Date: 20040928
Manifest ID: 23713158
Trans EPA ID: TXR000050930
Trans Name: SAFETY-KLEEN SYSTEMS INC
Trans 2 EPA ID: Not reported
Trans 2 Name: Not reported
TSDF EPA ID: CAT000613893
Trans Name: SAFETY-KLEEN SYSTEMS INC
TSDF Alt EPA ID: CAT000613893
TSDF Alt Name: Not reported
Waste Code Description: 212 - Oxygenated solvents (acetone, butanol, ethyl acetate, etc.
RCRA Code: F005
Meth Code: H01 - Transfer Station
Quantity Tons: 0.018
Waste Quantity: 36
Quantity Unit: P
Additional Code 1: Not reported
Additional Code 2: Not reported
Additional Code 3: Not reported
Additional Code 4: Not reported
Additional Code 5: Not reported

Shipment Date: 20040826
Creation Date: 12/28/2004 14:46:39
Receipt Date: 20040907
Manifest ID: 23711684
Trans EPA ID: TXR000050930
Trans Name: SAFETY-KLEEN SYSTEMS INC
Trans 2 EPA ID: Not reported
Trans 2 Name: Not reported
TSDF EPA ID: CAT000613893
Trans Name: SAFETY-KLEEN SYSTEMS INC
TSDF Alt EPA ID: CAT000613893
TSDF Alt Name: Not reported
Waste Code Description: 212 - Oxygenated solvents (acetone, butanol, ethyl acetate, etc.
RCRA Code: F005
Meth Code: H01 - Transfer Station
Quantity Tons: 0.0075
Waste Quantity: 15
Quantity Unit: P
Additional Code 1: Not reported
Additional Code 2: Not reported
Additional Code 3: Not reported
Additional Code 4: Not reported
Additional Code 5: Not reported

Shipment Date: 20040730
Creation Date: 11/5/2004 18:32:00
Receipt Date: 20040805
Manifest ID: 23509317
Trans EPA ID: TXR000050930
Trans Name: SAFETY-KLEEN SYSTEMS INC
Trans 2 EPA ID: Not reported
Trans 2 Name: Not reported
TSDF EPA ID: CAT000613893

Map ID
Direction
Distance
Elevation

MAP FINDINGS

Site

Database(s)

EDR ID Number
EPA ID Number

SIGNS & SERVICES CO (Continued)

S113016760

Trans Name: SAFETY-KLEEN SYSTEMS INC
TSDF Alt EPA ID: CAT000613893
TSDF Alt Name: Not reported
Waste Code Description: 212 - Oxygenated solvents (acetone, butanol, ethyl acetate, etc.
RCRA Code: F005
Meth Code: H01 - Transfer Station
Quantity Tons: 0.018
Waste Quantity: 36
Quantity Unit: P
Additional Code 1: Not reported
Additional Code 2: Not reported
Additional Code 3: Not reported
Additional Code 4: Not reported
Additional Code 5: Not reported

Shipment Date: 20040706
Creation Date: 11/1/2004 9:00:46
Receipt Date: 20040715
Manifest ID: 23357405
Trans EPA ID: TXR000050930
Trans Name: SAFETY-KLEEN SYSTEMS INC
Trans 2 EPA ID: Not reported
Trans 2 Name: Not reported
TSDF EPA ID: CAT000613893
Trans Name: SAFETY-KLEEN SYSTEMS INC
TSDF Alt EPA ID: CAT000613893
TSDF Alt Name: Not reported
Waste Code Description: 212 - Oxygenated solvents (acetone, butanol, ethyl acetate, etc.
RCRA Code: F005
Meth Code: H01 - Transfer Station
Quantity Tons: 0.018
Waste Quantity: 36
Quantity Unit: P
Additional Code 1: Not reported
Additional Code 2: Not reported
Additional Code 3: Not reported
Additional Code 4: Not reported
Additional Code 5: Not reported

Shipment Date: 20040706
Creation Date: 11/1/2004 9:00:46
Receipt Date: 20040715
Manifest ID: 23505496
Trans EPA ID: TXR000050930
Trans Name: SAFETY-KLEEN SYSTEMS INC
Trans 2 EPA ID: Not reported
Trans 2 Name: Not reported
TSDF EPA ID: CAT000613893
Trans Name: SAFETY-KLEEN SYSTEMS INC
TSDF Alt EPA ID: CAT000613893
TSDF Alt Name: Not reported
Waste Code Description: 212 - Oxygenated solvents (acetone, butanol, ethyl acetate, etc.
RCRA Code: F005
Meth Code: H01 - Transfer Station
Quantity Tons: 0.198
Waste Quantity: 396
Quantity Unit: P

Map ID
Direction
Distance
Elevation

MAP FINDINGS

Site

Database(s)

EDR ID Number
EPA ID Number

SIGNS & SERVICES CO (Continued)

S113016760

Additional Code 1: Not reported
Additional Code 2: Not reported
Additional Code 3: Not reported
Additional Code 4: Not reported
Additional Code 5: Not reported

Additional Info:

Year: 2016
Gen EPA ID: CAD982488629

Shipment Date: 20150923
Creation Date: 5/4/2016 22:15:36
Receipt Date: 20151009
Manifest ID: 004693193SKS
Trans EPA ID: TXR000081205
Trans Name: SAFETY-KLEEN SYSTEMS INC
Trans 2 EPA ID: ALR000007237
Trans 2 Name: ACTION RESOURCES INC
TSDF EPA ID: NED981723513
Trans Name: CLEAN HARBORS ENVIRONMENTAL SERVICES
TSDF Alt EPA ID: Not reported
TSDF Alt Name: Not reported
Waste Code Description: 213 - Hydrocarbon solvents (benzene, hexane, Stoddard, etc.
RCRA Code: F005
Meth Code: H040 - Incineration--Thermal Destruction Other Than Use As A Fuel
Quantity Tons: 0.21
Waste Quantity: 420
Quantity Unit: P
Additional Code 1: F003
Additional Code 2: D006
Additional Code 3: D005
Additional Code 4: D001
Additional Code 5: Not reported

Shipment Date: 20150220
Creation Date: 6/25/2015 22:15:36
Receipt Date: 20150306
Manifest ID: 004693059SKS
Trans EPA ID: TXR000081205
Trans Name: SAFETY-KLEEN SYSTEMS INC
Trans 2 EPA ID: Not reported
Trans 2 Name: Not reported
TSDF EPA ID: CAD044429835
Trans Name: CLEAN HARBORS WILMINGTON LLC
TSDF Alt EPA ID: Not reported
TSDF Alt Name: Not reported
Waste Code Description: 213 - Hydrocarbon solvents (benzene, hexane, Stoddard, etc.
RCRA Code: F005
Meth Code: H141 - Storage, Bulking, And/Or Transfer Off Site--No Treatment/Recovery (H010-H129) Or (H131-H135)
Quantity Tons: 0.225
Waste Quantity: 450
Quantity Unit: P
Additional Code 1: F003
Additional Code 2: D006
Additional Code 3: D005
Additional Code 4: D001

Map ID
Direction
Distance
Elevation

MAP FINDINGS

Site

Database(s)

EDR ID Number
EPA ID Number

SIGNS & SERVICES CO (Continued)

S113016760

Additional Code 5: Not reported

Shipment Date: 20150220
Creation Date: 6/25/2015 22:15:36
Receipt Date: 20150306
Manifest ID: 004693059SKS
Trans EPA ID: TXR000081205
Trans Name: SAFETY-KLEEN SYSTEMS INC
Trans 2 EPA ID: Not reported
Trans 2 Name: Not reported
TSDF EPA ID: CAD044429835
Trans Name: CLEAN HARBORS WILMINGTON LLC
TSDF Alt EPA ID: Not reported
TSDF Alt Name: Not reported
Waste Code Description: - Not reported
RCRA Code: Not reported
Meth Code: H141 - Storage, Bulking, And/Or Transfer Off Site--No Treatment/Reovery (H010-H129) Or (H131-H135)

Quantity Tons: 0.2
Waste Quantity: 400
Quantity Unit: P
Additional Code 1: Not reported
Additional Code 2: Not reported
Additional Code 3: Not reported
Additional Code 4: Not reported
Additional Code 5: Not reported

Additional Info:

Year: 2013
Gen EPA ID: CAD982488629

Shipment Date: 20131210
Creation Date: 3/30/2014 22:15:09
Receipt Date: 20131223
Manifest ID: 003987488SKS
Trans EPA ID: TXR000081205
Trans Name: SAFETY-KLEEN SYSTEMS INC
Trans 2 EPA ID: Not reported
Trans 2 Name: Not reported
TSDF EPA ID: CAD044429835
Trans Name: CLEAN HARBORS WILMINGTON LLC
TSDF Alt EPA ID: Not reported
TSDF Alt Name: Not reported
Waste Code Description: 213 - Hydrocarbon solvents (benzene, hexane, Stoddard, etc.
RCRA Code: F005
Meth Code: H141 - Storage, Bulking, And/Or Transfer Off Site--No Treatment/Reovery (H010-H129) Or (H131-H135)

Quantity Tons: 0.2
Waste Quantity: 400
Quantity Unit: P
Additional Code 1: F003
Additional Code 2: D006
Additional Code 3: D005
Additional Code 4: D001
Additional Code 5: Not reported

Shipment Date: 20130716

Map ID
Direction
Distance
Elevation

MAP FINDINGS

Site

Database(s)

EDR ID Number
EPA ID Number

SIGNS & SERVICES CO (Continued)

S113016760

Creation Date: 12/20/2013 22:15:07
Receipt Date: 20130821
Manifest ID: 003840917SKS
Trans EPA ID: TXR000081205
Trans Name: SAFETY-KLEEN SYSTEMS INC
Trans 2 EPA ID: AZR000508515
Trans 2 Name: SLT
TSDF EPA ID: ARD069748192
Trans Name: CLEAN HARBORS EL DORADO
TSDF Alt EPA ID: Not reported
TSDF Alt Name: Not reported
Waste Code Description: 352 - Other organic solids
RCRA Code: D007
Meth Code: H040 - Incineration--Thermal Destruction Other Than Use As A Fuel
Quantity Tons: 0.1
Waste Quantity: 200
Quantity Unit: P
Additional Code 1: Not reported
Additional Code 2: Not reported
Additional Code 3: Not reported
Additional Code 4: Not reported
Additional Code 5: Not reported

Shipment Date: 20130716
Creation Date: 12/4/2013 22:15:05
Receipt Date: 20130802
Manifest ID: 003840916SKS
Trans EPA ID: TXR000081205
Trans Name: SAFETY-KLEEN SYSTEMS INC
Trans 2 EPA ID: AZR000508515
Trans 2 Name: SLT
TSDF EPA ID: NED981723513
Trans Name: CLEAN HARBORS ENVIRONMENTAL SERVICES IN
TSDF Alt EPA ID: Not reported
TSDF Alt Name: Not reported
Waste Code Description: 213 - Hydrocarbon solvents (benzene, hexane, Stoddard, etc.
RCRA Code: F005
Meth Code: H040 - Incineration--Thermal Destruction Other Than Use As A Fuel
Quantity Tons: 0.2
Waste Quantity: 400
Quantity Unit: P
Additional Code 1: F003
Additional Code 2: D006
Additional Code 3: D005
Additional Code 4: D001
Additional Code 5: Not reported

Shipment Date: 20130716
Creation Date: 2/12/2014 22:15:06
Receipt Date: 20130805
Manifest ID: 003840919SKS
Trans EPA ID: TXR000081205
Trans Name: SAFETY-KLEEN SYSTEMS INC
Trans 2 EPA ID: CAR000187922
Trans 2 Name: RUST AND SONS TRUCKING INC
TSDF EPA ID: TXD077603371
Trans Name: SAFETY-KLEEN SYSTEMS INC

Map ID
Direction
Distance
Elevation

MAP FINDINGS

Site

Database(s)

EDR ID Number
EPA ID Number

SIGNS & SERVICES CO (Continued)

S113016760

TSDF Alt EPA ID: Not reported
TSDF Alt Name: Not reported
Waste Code Description: 181 - Other inorganic solid waste Organics
RCRA Code: D009
Meth Code: H061 - Fuel Blending Prior To Energy Recovery At Another Site
Quantity Tons: 0.4
Waste Quantity: 800
Quantity Unit: P
Additional Code 1: Not reported
Additional Code 2: Not reported
Additional Code 3: Not reported
Additional Code 4: Not reported
Additional Code 5: Not reported

Shipment Date: 20130130
Creation Date: 6/29/2013 22:15:06
Receipt Date: 20130211
Manifest ID: 003600055SKS
Trans EPA ID: TXR000081205
Trans Name: SAFETY-KLEEN SYSTEMS INC
Trans 2 EPA ID: OKD981588791
Trans 2 Name: TRIAD TRANSPORT INC
TSDF EPA ID: NVT330010000
Trans Name: US ECOLOGY NEVADA
TSDF Alt EPA ID: Not reported
TSDF Alt Name: Not reported
Waste Code Description: 352 - Other organic solids
RCRA Code: D007
Meth Code: H132 - Landfill Or Surface Impoundment That Will Be Closed As
Landfill(To Include On-Site Treatment And/Or Stabilization)
Quantity Tons: 0.06
Waste Quantity: 120
Quantity Unit: P
Additional Code 1: Not reported
Additional Code 2: Not reported
Additional Code 3: Not reported
Additional Code 4: Not reported
Additional Code 5: Not reported

CERS:
Name: SIGNS & SERVICES CO
Address: 10980 BOATMAN AVE
City,State,Zip: STANTON, CA 90680
Site ID: 424349
CERS ID: 10538116
CERS Description: Chemical Storage Facilities

Violations:
Site ID: 424349
Site Name: SIGNS & SERVICES CO
Violation Date: 07-13-2017
Citation: 22 CCR 12 66262.34(f) - California Code of Regulations, Title 22,
Chapter 12, Section(s) 66262.34(f)
Violation Description: Failure to properly label hazardous waste accumulation containers and
portable tanks with the following requirements: "Hazardous Waste",
name and address of the generator, physical and chemical
characteristics of the Hazardous Waste, and starting accumulation

Map ID
Direction
Distance
Elevation

MAP FINDINGS

Site

Database(s)

EDR ID Number
EPA ID Number

SIGNS & SERVICES CO (Continued)

S113016760

Violation Notes: date.
Returned to compliance on 07/13/2017. Containers of hazardous and universal waste were observed without labels, or with labels with missing information. New labels were provided and placed on containers. Violation corrected this date.

Violation Division: Orange County Environmental Health
Violation Program: HW
Violation Source: CERS

Site ID: 424349
Site Name: SIGNS & SERVICES CO
Violation Date: 10-15-2014
Citation: HSC 6.95 25508(a)(1) - California Health and Safety Code, Chapter 6.95, Section(s) 25508(a)(1)

Violation Description: Failure to complete and electronically submit hazardous material inventory information for all reportable hazardous materials on site at or above reportable quantities.

Violation Notes: Returned to compliance on 07/13/2017.
Violation Division: Orange County Environmental Health
Violation Program: HMRRP
Violation Source: CERS

Site ID: 424349
Site Name: SIGNS & SERVICES CO
Violation Date: 10-15-2014
Citation: HSC 6.95 25508(d) - California Health and Safety Code, Chapter 6.95, Section(s) 25508(d)

Violation Description: Failure to complete and/or electronically submit a business plan when storing/handling a hazardous material at or above reportable quantities.

Violation Notes: Returned to compliance on 07/13/2017.
Violation Division: Orange County Environmental Health
Violation Program: HMRRP
Violation Source: CERS

Site ID: 424349
Site Name: SIGNS & SERVICES CO
Violation Date: 04-22-2020
Citation: HSC 6.95 25508(a)(1) - California Health and Safety Code, Chapter 6.95, Section(s) 25508(a)(1)

Violation Description: Failure to annually review and electronically certify that the business plan is complete and accurate on or before the annual due date.

Violation Notes: Returned to compliance on 05/13/2020. The business failed to annually certify the HMBP via CERS for 2018, 2019, and 2020; last submittal occurred on 7/13/2017. CORRECTIVE ACTION: Please review, update (if necessary), and resubmit all HMBP documents via CERS at <http://cers.calepa.ca.gov/> within 30 days. The HMBP consists of the following documents: - Business Activities - Business Owner/Operator Identification - Hazardous Materials Inventory - Site Map - Emergency Response Plan - Employee Training Plan On an ongoing basis, annually certify the HMBP via CERS between January 1st G March 1st.

Violation Division: Orange County Environmental Health
Violation Program: HMRRP
Violation Source: CERS

Site ID: 424349

Map ID
Direction
Distance
Elevation

MAP FINDINGS

Site

Database(s)

EDR ID Number
EPA ID Number

SIGNS & SERVICES CO (Continued)

S113016760

Site Name: SIGNS & SERVICES CO
Violation Date: 08-27-2014
Citation: 22 CCR 15 66265.173 - California Code of Regulations, Title 22, Chapter 15, Section(s) 66265.173
Violation Description: Failure to properly close hazardous waste containers when not in active use.
Violation Notes: Returned to compliance on 08/27/2014. One 55 gallon drum of waste paint was stored with an open funnel. all hazardous waste must be stored closed. The violation was corrected this date.
Violation Division: Orange County Environmental Health
Violation Program: HW
Violation Source: CERS

Site ID: 424349
Site Name: SIGNS & SERVICES CO
Violation Date: 08-27-2014
Citation: HSC 6.95 25508(d) - California Health and Safety Code, Chapter 6.95, Section(s) 25508(d)
Violation Description: Failure to complete and/or electronically submit a business plan when storing/handling a hazardous material at or above reportable quantities.
Violation Notes: Returned to compliance on 07/13/2017. Per review of CERS and E Submit this facility has not submitted its Business Emergency plan on line. The Business Emergency plan must be submitted on line. Per my review of the facility on 8-27-14 the facility has reportable quantities of paint, texture coat, acetone, argon, propane, acetylene, oxygen , and waste paint waste paint, .
Violation Division: Orange County Environmental Health
Violation Program: HMRRP
Violation Source: CERS

Site ID: 424349
Site Name: SIGNS & SERVICES CO
Violation Date: 08-05-2020
Citation: HSC 6.95 25508(a)(1) - California Health and Safety Code, Chapter 6.95, Section(s) 25508(a)(1)
Violation Description: Failure to complete and electronically submit hazardous material inventory information for all reportable hazardous materials on site at or above reportable quantities.
Violation Notes: Returned to compliance on 09/01/2020. OBSERVATION: The business failed to complete and electronically submit chemical inventory information for all reportable hazardous materials on site at or above reportable quantities. Please update the inventory via the California Environmental Reporting System (CERS) and add the following hazardous materials: - Oxygen, compressed gas (1,100 cf) - Argon/Carbon Dioxide mixture, compressed gas (1,640 cf) CORRECTIVE ACTION: Complete and electronically submit the chemical inventory information for all reportable hazardous materials on site at or above reportable quantities via CERS.
Violation Division: Orange County Environmental Health
Violation Program: HMRRP
Violation Source: CERS

Evaluation:
Eval General Type: Other/Unknown
Eval Date: 04-22-2020
Violations Found: Yes

Map ID
Direction
Distance
Elevation

MAP FINDINGS

Site

Database(s)

EDR ID Number
EPA ID Number

SIGNS & SERVICES CO (Continued)

S113016760

Eval Type: Other, not routine, done by local agency
Eval Notes: The business has been identified to store hazardous materials on site above reporting thresholds (55 gallons of a liquid, 500 pounds of a solid, 200 cubic feet of a compressed gas) and is required to annually certify the Hazardous Materials Business Plan (HMBP) via the California Environmental Reporting System (CERS) at <http://cers.calepa.ca.gov/>. A copy of this report will be emailed to:
- Jerry Kranz, Operations Manager/Environmental Contact <jerry@signsandservicesco.com> - Henry Hu, Billing Contact <henry@signsandservicesco.com>

Eval Division: Orange County Environmental Health
Eval Program: HMRRP
Eval Source: CERS

Eval General Type: Other/Unknown
Eval Date: 05-13-2020
Violations Found: No
Eval Type: Other, not routine, done by local agency
Eval Notes: The purpose of this offsite reinspection is to follow up on the violation cited in a previous report. The business has resubmitted the following HMBP documents via CERS: - Business Activities - Business Owner/Operator Identification - Hazardous Materials Inventory - Site Map - Emergency Response Plan/Employee Training Plan The documents have been reviewed and ACCEPTED by this agency. Violation I463 has been corrected. No violations remain under the Hazardous Materials Disclosure program. Note: On an ongoing basis, please certify the HMBP annually via CERS between January 1st G March 1st. A copy of this report will be emailed to: Jerry Kranz, Operations Manager/Environmental Contact <jerry@signsandservicesco.com>

Eval Division: Orange County Environmental Health
Eval Program: HMRRP
Eval Source: CERS

Eval General Type: Other/Unknown
Eval Date: 05-24-2018
Violations Found: No
Eval Type: Other, not routine, done by local agency
Eval Notes: The facility submitted their HMBP to CERS 7/13/17, the submittal was accepted 7/13/17. Violations I292 and I169 have now been corrected. The facility has no outstanding violations.

Eval Division: Orange County Environmental Health
Eval Program: HMRRP
Eval Source: CERS

Eval General Type: Compliance Evaluation Inspection
Eval Date: 07-13-2017
Violations Found: No
Eval Type: Routine done by local agency
Eval Notes: INSPECTOR COMMENTS: On site for a routine Hazardous Materials and Business Emergency Plan (HMBEP) inspection. Consent to enter and inspect was given by Jerry Kranz, Operations Manager. Observed the facility and inspected hazardous materials storage. The following materials were observed in amounts that meet or exceed the minimum volumes required for disclosure: - Argon, 1,200 cubic feet - Acetylene, 500 cubic feet - Propane, 36 gallons - Acetone, 55 gallons - Waste Acetone w/ Paint, 110 gallons The facility received a Notice of Violation 8/7/2015 for failure to submit a Hazardous Materials

Map ID
Direction
Distance
Elevation

MAP FINDINGS

Site

Database(s)

EDR ID Number
EPA ID Number

SIGNS & SERVICES CO (Continued)

S113016760

Disclosure and Business Emergency Plan to this Agency. This date I worked with Jerry Kranz on creating and completing a CERS HMBEP submission. The submission was accepted and the violation will be corrected. Employee training is conducted and documentation was reviewed. The facility is responsible for identifying all hazardous materials, to include hazardous wastes, [Truncated]

Eval Division: Orange County Environmental Health
Eval Program: HMRRP
Eval Source: CERS

Eval General Type: Compliance Evaluation Inspection
Eval Date: 07-13-2017
Violations Found: Yes
Eval Type: Routine done by local agency
Eval Notes: INSPECTOR COMMENTS: On site for a routine Hazardous Waste inspection. Consent to inspect and take any necessary photos was given by Jerry Kranz, Operations Manager. Confirmed the facility has 30 employees, and is under the ownership of Signs & Services Company, Inc. Walked throughout the facility and observed the hazardous waste storage area. Containers were closed, but not properly labeled. Containers of waste paint and acetone, waste paint booth filters, and fluorescent bulbs were observed without labels. Labels were provided, filled out, and placed on containers. Manifests were available for review. The facility's EPA ID number is active. Employees are trained. Emergency plan is posted in the office. Municipal trash was observed and there were no signs of hazardous/universal waste. A copy of this inspection report was sent to jerry@signsandservicesco.com.

Eval Division: Orange County Environmental Health
Eval Program: HW
Eval Source: CERS

Eval General Type: Compliance Evaluation Inspection
Eval Date: 08-05-2020
Violations Found: No
Eval Type: Routine done by local agency
Eval Notes: INSPECTOR COMMENT: On site for a routine hazardous waste inspection. Walked throughout the facility. Observed hazardous waste storage areas. Containers were closed and properly labeled. Employees are reported to be trained. Manifests were available for review. Facility generates the following waste streams: - Waste Paint w/ Acetone - Crushed Fluorescent Lamps w/ Mercury - Waste Paint Filters - Universal Wastes G E-waste and Fluorescent Tubes Emergency plan is available on site. No hazardous waste or universal waste observed in the dumpster/enclosure area. No hazardous waste violations were observed this date.

Eval Division: Orange County Environmental Health
Eval Program: HW
Eval Source: CERS

Eval General Type: Compliance Evaluation Inspection
Eval Date: 08-05-2020
Violations Found: Yes
Eval Type: Routine done by local agency
Eval Notes: INSPECTOR COMMENT: The following hazardous materials were stored on site over reportable quantities of 55 gallons for a liquid, 500 pounds of a solid, or 200 cubic feet for a compressed gas: - Acetylene, compressed gas - Propane - Oxygen, compressed gas - Argon, compressed

Map ID
Direction
Distance
Elevation

MAP FINDINGS

Site

Database(s)

EDR ID Number
EPA ID Number

SIGNS & SERVICES CO (Continued)

S113016760

gas - Argon/Carbon Dioxide mixture, compressed gas - Acetone - Waste acetone The following hazardous materials need to be added to the reportable inventory via the California Environmental Reporting System (CERS): - Oxygen, compressed gas (1,100 cf) - Argon/Carbon Dioxide mixture, compressed gas (1,640 cf) Employee training was last conducted in 2019 and has not been conducted in 2020 due to Covid-19.

Eval Division: Orange County Environmental Health
Eval Program: HMRRP
Eval Source: CERS

Eval General Type: Other/Unknown
Eval Date: 08-07-2015
Violations Found: No
Eval Type: Other, not routine, done by local agency
Eval Notes: Not reported
Eval Division: Orange County Environmental Health
Eval Program: HMRRP
Eval Source: CERS

Eval General Type: Compliance Evaluation Inspection
Eval Date: 08-27-2014
Violations Found: Yes
Eval Type: Routine done by local agency
Eval Notes: Mark Sutphin at site to perform Haz Mat Disclosure inspection
Permission to enter, inspect, and take photographs granted by Jerry Kranz Facility must report any liquids with total volumes over 55 gallons, solids over 500 pounds, and compressed gas Per my inspection the facility has reportable quantities of paint, texture coa t,acetone ,argon ,propane, acetylene, oxygen, and waste paint. .

Eval Division: Orange County Environmental Health
Eval Program: HMRRP
Eval Source: CERS

Eval General Type: Compliance Evaluation Inspection
Eval Date: 08-27-2014
Violations Found: Yes
Eval Type: Routine done by local agency
Eval Notes: Mark Sutphin onsite to conduct a hazardous waste generator inspection. Permission to enter, inspect, and take photographs granted by Jerry Kranz Facility manufacturers lighted signs and generates waste paint, paint solids, and universal and e waste. Hazardous Waste receipts made available and reviewed Hazardous waste containers were properly labeled and dated. Emergency numbers posted. Inspected trash/dumpster and it does not appear to contain any hazardous waste. The perimeter of the facility was also inspected; no obvious signs of releases were noted.

Eval Division: Orange County Environmental Health
Eval Program: HW
Eval Source: CERS

Eval General Type: Other/Unknown
Eval Date: 09-01-2020
Violations Found: No
Eval Type: Other, not routine, done by local agency
Eval Notes: INSPECTOR COMMENT: Operator updated the hazardous materials inventory via the California Environmental Reporting System (CERS). The following violation has been corrected: 1169 - Complete Hazardous

Map ID
Direction
Distance
Elevation

MAP FINDINGS

Site

Database(s)

EDR ID Number
EPA ID Number

SIGNS & SERVICES CO (Continued)

S113016760

Materials Inventory information electronically submitted Facility does not have any outstanding hazardous materials business plan violations as of this date.

Eval Division: Orange County Environmental Health
Eval Program: HMRRP
Eval Source: CERS

Eval General Type: Other/Unknown
Eval Date: 10-15-2014
Violations Found: Yes

Eval Type: Other, not routine, done by local agency
Eval Notes: Orange County Environmental Health as the Certified Unified Program Agency (OC CUPA) is the administrating agency for the Hazardous Materials Disclosure and Business Emergency Plan programs (HMD/BEP) previously administered by the Orange County Fire Authority. During the months of August and December of 2013, the OC CUPA sent out letters to regulated businesses requesting them to electronically submit their HMD/BEP forms. Electronic submission of these forms is a legal requirement. Failure to submit HMD/BEP forms is in violation of the California Health & Safety Code Chapter 6.95. According to our records there is no electronic submission for this facility. Please go to www.esubmit.ocgov.com to request a username and password and submit your HMD/BEP forms within the next 30 days. Businesses may also submit forms via the California Environmental Reporting System. Please verify that all owner information that is prepopulated on the E-Submit Portal is still [Truncated]

Eval Division: Orange County Environmental Health
Eval Program: HMRRP
Eval Source: CERS

Enforcement Action:

Site ID: 424349
Site Name: SIGNS & SERVICES CO
Site Address: 10980 BOATMAN AVE
Site City: STANTON
Site Zip: 90680
Enf Action Date: 08-07-2015
Enf Action Type: Notice of Violation (Unified Program)
Enf Action Description: Notice of Violation Issued by the Inspector at the Time of Inspection
Enf Action Notes: Failure to Electronically Submit HMD/BEP.
Enf Action Division: Orange County Environmental Health
Enf Action Program: HMRRP
Enf Action Source: CERS

Coordinates:

Site ID: 424349
Facility Name: SIGNS & SERVICES CO
Env Int Type Code: HMBP
Program ID: 10538116
Coord Name: Not reported
Ref Point Type Desc: Center of a facility or station.
Latitude: 33.803990
Longitude: -117.986890

Affiliation:

Affiliation Type Desc: Environmental Contact

Map ID
Direction
Distance
Elevation

MAP FINDINGS

Site

Database(s)

EDR ID Number
EPA ID Number

SIGNS & SERVICES CO (Continued)

S113016760

Entity Name: Jerry Kranz
Entity Title: Not reported
Affiliation Address: 10980 BOATMAN AVE.
Affiliation City: STANTON
Affiliation State: CA
Affiliation Country: Not reported
Affiliation Zip: 90680
Affiliation Phone: Not reported

Affiliation Type Desc: CUPA District
Entity Name: Orange County Env Health
Entity Title: Not reported
Affiliation Address: 1241 East Dyer RoadSuite 120
Affiliation City: Santa Ana
Affiliation State: CA
Affiliation Country: Not reported
Affiliation Zip: 92705-5611
Affiliation Phone: (714) 433-6406

Affiliation Type Desc: Parent Corporation
Entity Name: SIGNS & SERVICES CO
Entity Title: Not reported
Affiliation Address: Not reported
Affiliation City: Not reported
Affiliation State: Not reported
Affiliation Country: Not reported
Affiliation Zip: Not reported
Affiliation Phone: Not reported

Affiliation Type Desc: Identification Signer
Entity Name: Jerry Kranz
Entity Title: Operations Manager
Affiliation Address: Not reported
Affiliation City: Not reported
Affiliation State: Not reported
Affiliation Country: Not reported
Affiliation Zip: Not reported
Affiliation Phone: Not reported

Affiliation Type Desc: Document Preparer
Entity Name: Jerry Kranz
Entity Title: Not reported
Affiliation Address: Not reported
Affiliation City: Not reported
Affiliation State: Not reported
Affiliation Country: Not reported
Affiliation Zip: Not reported
Affiliation Phone: Not reported

Affiliation Type Desc: Facility Mailing Address
Entity Name: Mailing Address
Entity Title: Not reported
Affiliation Address: 10980 BOATMAN AVE.
Affiliation City: STANTON
Affiliation State: CA
Affiliation Country: Not reported
Affiliation Zip: 90680

Map ID
Direction
Distance
Elevation

MAP FINDINGS

Site

Database(s)

EDR ID Number
EPA ID Number

SIGNS & SERVICES CO (Continued)

S113016760

Affiliation Phone: Not reported

Affiliation Type Desc: Legal Owner
Entity Name: Signs and Services Company Inc.
Entity Title: Not reported
Affiliation Address: jerry@signsandservicesco.com
Affiliation City: STANTON
Affiliation State: CA
Affiliation Country: United States
Affiliation Zip: 90680
Affiliation Phone: (714) 761-8200

Affiliation Type Desc: Operator
Entity Name: Jerry Kranz
Entity Title: Not reported
Affiliation Address: Not reported
Affiliation City: Not reported
Affiliation State: Not reported
Affiliation Country: Not reported
Affiliation Zip: Not reported
Affiliation Phone: (949) 295-4083

HWTS:

Name: SIGNS & SERVICES CO
Address: 10980 BOATMAN AVE
Address 2: Not reported
City,State,Zip: STANTON, CA 906800000
EPA ID: CAD982488629
Inactive Date: Not reported
Create Date: 06/29/1990
Last Act Date: 08/03/2020
Mailing Name: Not reported
Mailing Address: 10980 BOATMAN AVE
Mailing Address 2: Not reported
Mailing City,State,Zip: STANTON, CA 906802602
Owner Name: JAKE DERUYTER & MATT DERUYTER
Owner Address: 10980 BOATMAN AVE
Owner Address 2: Not reported
Owner City,State,Zip: STANTON, CA 906802602
Contact Name: HENRY HU
Contact Address: 10980 BOATMAN AVE.
Contact Address 2: Not reported
City,State,Zip: STANTON, CA 90680

NAICS:

EPA ID: CAD982488629
Create Date: 2011-04-05 10:18:11.997
NAICS Code: 339943
NAICS Description: Marking Device Manufacturing
Issued EPA ID Date: 1990-06-29 00:00:00
Inactive Date: Not reported
Facility Name: SIGNS & SERVICES CO
Facility Address: 10980 BOATMAN AVE
Facility Address 2: Not reported
Facility City: STANTON
Facility County: Not reported

Map ID
Direction
Distance
Elevation

MAP FINDINGS

Site

Database(s)

EDR ID Number
EPA ID Number

SIGNS & SERVICES CO (Continued)

S113016760

Facility State: CA
Facility Zip: 906800000

AN586
SE
< 1/8
0.060 mi.
318 ft.

SIGNS AND SERVICES
10980 BOATMAN AVE
STANTON, CA 90680

RCRA-SQG
FINDS
ECHO

1000318939
CAD982488629

Site 5 of 5 in cluster AN

Relative:
Lower

RCRA-SQG:

Actual:
65 ft.

Date Form Received by Agency: 1990-04-10 00:00:00.0
Handler Name: SIGNS AND SERVICES
Handler Address: 10980 BOATMAN AVE
Handler City,State,Zip: STANTON, CA 90680
EPA ID: CAD982488629
Contact Name: ENVIRONMENTAL MANAGER
Contact Address: 10980 BOATMAN AVE
Contact City,State,Zip: STANTON, CA 90680
Contact Telephone: 714-761-8200
Contact Fax: Not reported
Contact Email: Not reported
Contact Title: Not reported
EPA Region: 09
Land Type: Other
Federal Waste Generator Description: Small Quantity Generator
Non-Notifier: Not reported
Biennial Report Cycle: Not reported
Accessibility: Not reported
Active Site Indicator: Handler Activities
State District Owner: CA
State District: 4
Mailing Address: 10980 BOATMAN AVE
Mailing City,State,Zip: STANTON, CA 90680
Owner Name: JACOB RUYTER
Owner Type: Private
Operator Name: NOT REQUIRED
Operator Type: Private
Short-Term Generator Activity: No
Importer Activity: No
Mixed Waste Generator: No
Transporter Activity: No
Transfer Facility Activity: No
Recycler Activity with Storage: No
Small Quantity On-Site Burner Exemption: No
Smelting Melting and Refining Furnace Exemption: No
Underground Injection Control: No
Off-Site Waste Receipt: No
Universal Waste Indicator: No
Universal Waste Destination Facility: No
Federal Universal Waste: No
Active Site Fed-Reg Treatment Storage and Disposal Facility: Not reported
Active Site Converter Treatment storage and Disposal Facility: Not reported
Active Site State-Reg Treatment Storage and Disposal Facility: Not reported
Active Site State-Reg Handler: ---
Federal Facility Indicator: Not reported
Hazardous Secondary Material Indicator: N
Sub-Part K Indicator: Not reported

Map ID
Direction
Distance
Elevation

MAP FINDINGS

Site

Database(s)

EDR ID Number
EPA ID Number

SIGNS AND SERVICES (Continued)

1000318939

Commercial TSD Indicator:	No
Treatment Storage and Disposal Type:	Not reported
2018 GPRA Permit Baseline:	Not on the Baseline
2018 GPRA Renewals Baseline:	Not on the Baseline
Permit Renewals Workload Universe:	Not reported
Permit Workload Universe:	Not reported
Permit Progress Universe:	Not reported
Post-Closure Workload Universe:	Not reported
Closure Workload Universe:	Not reported
202 GPRA Corrective Action Baseline:	No
Corrective Action Workload Universe:	No
Subject to Corrective Action Universe:	No
Non-TSDFs Where RCRA CA has Been Imposed Universe:	No
TSDFs Potentially Subject to CA Under 3004 (u)/(v) Universe:	No
TSDFs Only Subject to CA under Discretionary Auth Universe:	No
Corrective Action Priority Ranking:	No NCAPS ranking
Environmental Control Indicator:	No
Institutional Control Indicator:	No
Human Exposure Controls Indicator:	N/A
Groundwater Controls Indicator:	N/A
Operating TSD Universe:	Not reported
Full Enforcement Universe:	Not reported
Significant Non-Complier Universe:	No
Unaddressed Significant Non-Complier Universe:	No
Addressed Significant Non-Complier Universe:	No
Significant Non-Complier With a Compliance Schedule Universe:	No
Financial Assurance Required:	Not reported
Handler Date of Last Change:	2002-06-27 03:34:27.0
Recognized Trader-Importer:	No
Recognized Trader-Exporter:	No
Importer of Spent Lead Acid Batteries:	No
Exporter of Spent Lead Acid Batteries:	No
Recycler Activity Without Storage:	No
Manifest Broker:	No
Sub-Part P Indicator:	No

Handler - Owner Operator:

Owner/Operator Indicator:	Operator
Owner/Operator Name:	NOT REQUIRED
Legal Status:	Private
Date Became Current:	Not reported
Date Ended Current:	Not reported
Owner/Operator Address:	NOT REQUIRED
Owner/Operator City,State,Zip:	NOT REQUIRED, ME 99999
Owner/Operator Telephone:	415-555-1212
Owner/Operator Telephone Ext:	Not reported
Owner/Operator Fax:	Not reported
Owner/Operator Email:	Not reported

Owner/Operator Indicator:	Owner
Owner/Operator Name:	JACOB RUYTER
Legal Status:	Private
Date Became Current:	Not reported
Date Ended Current:	Not reported
Owner/Operator Address:	NOT REQUIRED
Owner/Operator City,State,Zip:	NOT REQUIRED, ME 99999

Map ID
Direction
Distance
Elevation

MAP FINDINGS

Site

Database(s)

EDR ID Number
EPA ID Number

SIGNS AND SERVICES (Continued)

1000318939

Owner/Operator Telephone: 415-555-1212
Owner/Operator Telephone Ext: Not reported
Owner/Operator Fax: Not reported
Owner/Operator Email: Not reported

Historic Generators:

Receive Date: 1990-04-10 00:00:00.0
Handler Name: SIGNS AND SERVICES
Federal Waste Generator Description: Small Quantity Generator
State District Owner: CA
Large Quantity Handler of Universal Waste: No
Recognized Trader Importer: No
Recognized Trader Exporter: No
Spent Lead Acid Battery Importer: No
Spent Lead Acid Battery Exporter: No
Current Record: Yes
Non Storage Recycler Activity: Not reported
Electronic Manifest Broker: Not reported

List of NAICS Codes and Descriptions:

NAICS Code: 33995
NAICS Description: SIGN MANUFACTURING

Facility Has Received Notices of Violations:

Violations: No Violations Found

Evaluation Action Summary:

Evaluations: No Evaluations Found

FINDS:

Registry ID: 110002828744

Click Here:

Environmental Interest/Information System:

California Hazardous Waste Tracking System - Datamart (HWTS-DATAMART) provides California with information on hazardous waste shipments for generators, transporters, and treatment, storage, and disposal facilities.

RCRAInfo is a national information system that supports the Resource Conservation and Recovery Act (RCRA) program through the tracking of events and activities related to facilities that generate, transport, and treat, store, or dispose of hazardous waste. RCRAInfo allows RCRA program staff to track the notification, permit, compliance, and corrective action activities required under RCRA.

[Click this hyperlink](#) while viewing on your computer to access additional FINDS: detail in the EDR Site Report.

ECHO:

Envid: 1000318939
Registry ID: 110002828744
DFR URL: <http://echo.epa.gov/detailed-facility-report?fid=110002828744>
Name: SIGNS AND SERVICES
Address: 10980 BOATMAN AVE

Map ID
Direction
Distance
Elevation

MAP FINDINGS

Site

Database(s)

EDR ID Number
EPA ID Number

SIGNS AND SERVICES (Continued)

1000318939

City,State,Zip: STANTON, CA 90680

AQ587
ESE
< 1/8
0.070 mi.
370 ft.

HI TECH TREATMENT CO INC
8355 MONROE AVE
STANTON, CA 90680

Site 4 of 11 in cluster AQ

RCRA NonGen / NLR
FINDS
ECHO
HAZNET
HWTS

1001231381
CAR000044289

Relative:
Higher

Actual:
69 ft.

RCRA NonGen / NLR:
Date Form Received by Agency: 1998-09-15 00:00:00.0
Handler Name: HI TECH TREATMENT CO INC
Handler Address: 8355 MONROE AVE
Handler City,State,Zip: STANTON, CA 90680
EPA ID: CAR000044289
Contact Name: JAMES YOON
Contact Address: 519 N JANICE LN
Contact City,State,Zip: PLACENTIA, CA 92870
Contact Telephone: 714-827-7624
Contact Fax: Not reported
Contact Email: Not reported
Contact Title: Not reported
EPA Region: 09
Land Type: Private
Federal Waste Generator Description: Not a generator, verified
Non-Notifier: Not reported
Biennial Report Cycle: Not reported
Accessibility: Not reported
Active Site Indicator: Handler Activities
State District Owner: Not reported
State District: Not reported
Mailing Address: 519 N JANICE LN
Mailing City,State,Zip: PLACENTIA, CA 92870
Owner Name: JAMES YOON
Owner Type: Private
Operator Name: Not reported
Operator Type: Not reported
Short-Term Generator Activity: No
Importer Activity: No
Mixed Waste Generator: No
Transporter Activity: Yes
Transfer Facility Activity: No
Recycler Activity with Storage: No
Small Quantity On-Site Burner Exemption: No
Smelting Melting and Refining Furnace Exemption: No
Underground Injection Control: No
Off-Site Waste Receipt: No
Universal Waste Indicator: No
Universal Waste Destination Facility: No
Federal Universal Waste: No
Active Site Fed-Reg Treatment Storage and Disposal Facility: Not reported
Active Site Converter Treatment storage and Disposal Facility: Not reported
Active Site State-Reg Treatment Storage and Disposal Facility: Not reported
Active Site State-Reg Handler: ---
Federal Facility Indicator: Not reported
Hazardous Secondary Material Indicator: NN
Sub-Part K Indicator: Not reported
Commercial TSD Indicator: No
Treatment Storage and Disposal Type: Not reported

Map ID
Direction
Distance
Elevation

MAP FINDINGS

Site

Database(s)

EDR ID Number
EPA ID Number

HI TECH TREATMENT CO INC (Continued)

1001231381

2018 GPRA Permit Baseline:	Not on the Baseline
2018 GPRA Renewals Baseline:	Not on the Baseline
Permit Renewals Workload Universe:	Not reported
Permit Workload Universe:	Not reported
Permit Progress Universe:	Not reported
Post-Closure Workload Universe:	Not reported
Closure Workload Universe:	Not reported
202 GPRA Corrective Action Baseline:	No
Corrective Action Workload Universe:	No
Subject to Corrective Action Universe:	No
Non-TSDFs Where RCRA CA has Been Imposed Universe:	No
TSDFs Potentially Subject to CA Under 3004 (u)/(v) Universe:	No
TSDFs Only Subject to CA under Discretionary Auth Universe:	No
Corrective Action Priority Ranking:	No NCAPS ranking
Environmental Control Indicator:	No
Institutional Control Indicator:	No
Human Exposure Controls Indicator:	N/A
Groundwater Controls Indicator:	N/A
Operating TSDF Universe:	Not reported
Full Enforcement Universe:	Not reported
Significant Non-Complier Universe:	No
Unaddressed Significant Non-Complier Universe:	No
Addressed Significant Non-Complier Universe:	No
Significant Non-Complier With a Compliance Schedule Universe:	No
Financial Assurance Required:	Not reported
Handler Date of Last Change:	2002-10-07 16:38:56.0
Recognized Trader-Importer:	No
Recognized Trader-Exporter:	No
Importer of Spent Lead Acid Batteries:	No
Exporter of Spent Lead Acid Batteries:	No
Recycler Activity Without Storage:	Not reported
Manifest Broker:	Not reported
Sub-Part P Indicator:	No

Hazardous Waste Summary:

Waste Code:	D001
Waste Description:	IGNITABLE WASTE

Handler - Owner Operator:

Owner/Operator Indicator:	Owner
Owner/Operator Name:	JAMES YOON
Legal Status:	Private
Date Became Current:	Not reported
Date Ended Current:	Not reported
Owner/Operator Address:	519 N JANICE LN
Owner/Operator City,State,Zip:	PLACENTIA, CA 92870
Owner/Operator Telephone:	714-827-7624
Owner/Operator Telephone Ext:	Not reported
Owner/Operator Fax:	Not reported
Owner/Operator Email:	Not reported

Historic Generators:

Receive Date:	1998-09-15 00:00:00.0
Handler Name:	HI TECH TREATMENT CO INC
Federal Waste Generator Description:	Not a generator, verified

Map ID
Direction
Distance
Elevation

MAP FINDINGS

Site

Database(s)

EDR ID Number
EPA ID Number

HI TECH TREATMENT CO INC (Continued)

1001231381

State District Owner:	Not reported
Large Quantity Handler of Universal Waste:	No
Recognized Trader Importer:	No
Recognized Trader Exporter:	No
Spent Lead Acid Battery Importer:	No
Spent Lead Acid Battery Exporter:	No
Current Record:	Yes
Non Storage Recycler Activity:	Not reported
Electronic Manifest Broker:	Not reported

List of NAICS Codes and Descriptions:

NAICS Codes:	No NAICS Codes Found
--------------	----------------------

Facility Has Received Notices of Violation:

Found Violation:	No
Agency Which Determined Violation:	Not reported
Violation Short Description:	Not reported
Date Violation was Determined:	Not reported
Actual Return to Compliance Date:	Not reported
Return to Compliance Qualifier:	Not reported
Violation Responsible Agency:	Not reported
Scheduled Compliance Date:	Not reported
Enforcement Identifier:	Not reported
Date of Enforcement Action:	Not reported
Enforcement Responsible Agency:	Not reported
Enforcement Docket Number:	Not reported
Enforcement Attorney:	Not reported
Corrective Action Component:	Not reported
Appeal Initiated Date:	Not reported
Appeal Resolution Date:	Not reported
Disposition Status Date:	Not reported
Disposition Status:	Not reported
Disposition Status Description:	Not reported
Consent/Final Order Sequence Number:	Not reported
Consent/Final Order Respondent Name:	Not reported
Consent/Final Order Lead Agency:	Not reported
Enforcement Type:	Not reported
Enforcement Responsible Person:	Not reported
Enforcement Responsible Sub-Organization:	Not reported
SEP Sequence Number:	Not reported
SEP Expenditure Amount:	Not reported
SEP Scheduled Completion Date:	Not reported
SEP Actual Date:	Not reported
SEP Defaulted Date:	Not reported
SEP Type:	Not reported
SEP Type Description:	Not reported
Proposed Amount:	Not reported
Final Monetary Amount:	Not reported
Paid Amount:	Not reported
Final Count:	Not reported
Final Amount:	Not reported

Evaluation Action Summary:

Evaluation Date:	1998-11-24 00:00:00.0
Evaluation Responsible Agency:	State
Found Violation:	No

Map ID
Direction
Distance
Elevation

MAP FINDINGS

Site

Database(s)

EDR ID Number
EPA ID Number

HI TECH TREATMENT CO INC (Continued)

1001231381

Evaluation Type Description:	COMPLIANCE EVALUATION INSPECTION ON-SITE
Evaluation Responsible Person Identifier:	R9STA
Evaluation Responsible Sub-Organization:	Not reported
Actual Return to Compliance Date:	Not reported
Scheduled Compliance Date:	Not reported
Date of Request:	Not reported
Date Response Received:	Not reported
Request Agency:	Not reported
Former Citation:	Not reported

FINDS:

Registry ID: 110002924569

[Click Here:](#)

Environmental Interest/Information System:

RCRAInfo is a national information system that supports the Resource Conservation and Recovery Act (RCRA) program through the tracking of events and activities related to facilities that generate, transport, and treat, store, or dispose of hazardous waste. RCRAInfo allows RCRA program staff to track the notification, permit, compliance, and corrective action activities required under RCRA.

[Click this hyperlink](#) while viewing on your computer to access additional FINDS: detail in the EDR Site Report.

ECHO:

Envid:	1001231381
Registry ID:	110002924569
DFR URL:	http://echo.epa.gov/detailed-facility-report?fid=110002924569
Name:	HI TECH TREATMENT CO INC
Address:	8355 MONROE AVE
City,State,Zip:	STANTON, CA 90680

HAZNET:

Name:	HI TECH TREATMENT CO INC
Address:	8355 MONROE AVE
Address 2:	Not reported
City,State,Zip:	STANTON, CA 906800000
Contact:	--
Telephone:	--
Mailing Name:	Not reported
Mailing Address:	519 N JANICE LN
Year:	1999
Gepaid:	CAR000044289
TSD EPA ID:	CAD028409019
CA Waste Code:	221 - Waste oil and mixed oil
Disposal Method:	T01 - Treatment, Tank
Tons:	1.52

Additional Info:

Year:	1999
Gen EPA ID:	CAR000044289

Map ID
Direction
Distance
Elevation

MAP FINDINGS

Site

Database(s)

EDR ID Number
EPA ID Number

HI TECH TREATMENT CO INC (Continued)

1001231381

Shipment Date: 19990623
Creation Date: 8/16/1999 0:00:00
Receipt Date: 19990625
Manifest ID: 96642105
Trans EPA ID: CAR000044289
Trans Name: Not reported
Trans 2 EPA ID: Not reported
Trans 2 Name: Not reported
TSDF EPA ID: CAD028409019
Trans Name: Not reported
TSDF Alt EPA ID: Not reported
TSDF Alt Name: Not reported
Waste Code Description: 221 - Waste oil and mixed oil
RCRA Code: D001
Meth Code: T01 - Treatment, Tank
Quantity Tons: 1.52
Waste Quantity: 400
Quantity Unit: G
Additional Code 1: Not reported
Additional Code 2: Not reported
Additional Code 3: Not reported
Additional Code 4: Not reported
Additional Code 5: Not reported

HWTS:

Name: HI TECH TREATMENT CO INC
Address: 8355 MONROE AVE
Address 2: Not reported
City,State,Zip: STANTON, CA 906800000
EPA ID: CAR000044289
Inactive Date: 06/30/1999
Create Date: 04/28/1999
Last Act Date: 07/06/2010
Mailing Name: Not reported
Mailing Address: 519 N JANICE LN
Mailing Address 2: Not reported
Mailing City,State,Zip: PLACENTIA, CA 928700000
Owner Name: --
Owner Address: --
Owner Address 2: Not reported
Owner City,State,Zip: --, 99 --
Contact Name: --
Contact Address: INACTIVE PER VQ99 - BMI
Contact Address 2: Not reported
City,State,Zip: --, 99 --

AO588
SE
< 1/8
0.074 mi.
393 ft.

PENHALL DIAMOND PRODUCTS
8351 KATELLA AVE
STANTON, CA 90680

Site 4 of 8 in cluster AO

RCRA-SQG **1000239148**
FINDS **CAD981969090**
ECHO

Relative:
Lower

RCRA-SQG:

Actual:
66 ft.

Date Form Received by Agency: 1987-03-18 00:00:00.0
Handler Name: PENHALL DIAMOND PRODUCTS
Handler Address: 8351 KATELLA AVE
Handler City,State,Zip: STANTON, CA 90680

Map ID
Direction
Distance
Elevation

MAP FINDINGS

Site

Database(s)

EDR ID Number
EPA ID Number

PENHALL DIAMOND PRODUCTS (Continued)

1000239148

EPA ID:	CAD981969090
Contact Name:	ENVIRONMENTAL MANAGER
Contact Address:	8351 KATELLA AVE
Contact City,State,Zip:	STANTON, CA 90680
Contact Telephone:	714-952-2311
Contact Fax:	Not reported
Contact Email:	Not reported
Contact Title:	Not reported
EPA Region:	09
Land Type:	Not reported
Federal Waste Generator Description:	Small Quantity Generator
Non-Notifier:	Not reported
Biennial Report Cycle:	Not reported
Accessibility:	Not reported
Active Site Indicator:	Handler Activities
State District Owner:	CA
State District:	4
Mailing Address:	KATELLA AVE
Mailing City,State,Zip:	STANTON, CA 90680
Owner Name:	PENHALL INTL
Owner Type:	Private
Operator Name:	NOT REQUIRED
Operator Type:	Private
Short-Term Generator Activity:	No
Importer Activity:	No
Mixed Waste Generator:	No
Transporter Activity:	No
Transfer Facility Activity:	No
Recycler Activity with Storage:	No
Small Quantity On-Site Burner Exemption:	No
Smelting Melting and Refining Furnace Exemption:	No
Underground Injection Control:	No
Off-Site Waste Receipt:	No
Universal Waste Indicator:	No
Universal Waste Destination Facility:	No
Federal Universal Waste:	No
Active Site Fed-Reg Treatment Storage and Disposal Facility:	Not reported
Active Site Converter Treatment storage and Disposal Facility:	Not reported
Active Site State-Reg Treatment Storage and Disposal Facility:	Not reported
Active Site State-Reg Handler:	---
Federal Facility Indicator:	Not reported
Hazardous Secondary Material Indicator:	NN
Sub-Part K Indicator:	Not reported
Commercial TSD Indicator:	No
Treatment Storage and Disposal Type:	Not reported
2018 GPRA Permit Baseline:	Not on the Baseline
2018 GPRA Renewals Baseline:	Not on the Baseline
Permit Renewals Workload Universe:	Not reported
Permit Workload Universe:	Not reported
Permit Progress Universe:	Not reported
Post-Closure Workload Universe:	Not reported
Closure Workload Universe:	Not reported
202 GPRA Corrective Action Baseline:	No
Corrective Action Workload Universe:	No
Subject to Corrective Action Universe:	No
Non-TSDFs Where RCRA CA has Been Imposed Universe:	No
TSDFs Potentially Subject to CA Under 3004 (u)/(v) Universe:	No

Map ID
Direction
Distance
Elevation

MAP FINDINGS

Site

Database(s)

EDR ID Number
EPA ID Number

PENHALL DIAMOND PRODUCTS (Continued)

1000239148

TSDFs Only Subject to CA under Discretionary Auth Universe: No
Corrective Action Priority Ranking: No NCAPS ranking
Environmental Control Indicator: No
Institutional Control Indicator: No
Human Exposure Controls Indicator: N/A
Groundwater Controls Indicator: N/A
Operating TSDF Universe: Not reported
Full Enforcement Universe: Not reported
Significant Non-Complier Universe: No
Unaddressed Significant Non-Complier Universe: No
Addressed Significant Non-Complier Universe: No
Significant Non-Complier With a Compliance Schedule Universe: No
Financial Assurance Required: Not reported
Handler Date of Last Change: 2000-09-15 17:29:57.0
Recognized Trader-Importer: No
Recognized Trader-Exporter: No
Importer of Spent Lead Acid Batteries: No
Exporter of Spent Lead Acid Batteries: No
Recycler Activity Without Storage: Not reported
Manifest Broker: Not reported
Sub-Part P Indicator: No

Handler - Owner Operator:

Owner/Operator Indicator: Operator
Owner/Operator Name: NOT REQUIRED
Legal Status: Private
Date Became Current: Not reported
Date Ended Current: Not reported
Owner/Operator Address: NOT REQUIRED
Owner/Operator City,State,Zip: NOT REQUIRED, ME 99999
Owner/Operator Telephone: 415-555-1212
Owner/Operator Telephone Ext: Not reported
Owner/Operator Fax: Not reported
Owner/Operator Email: Not reported

Owner/Operator Indicator: Owner
Owner/Operator Name: PENHALL INTL
Legal Status: Private
Date Became Current: Not reported
Date Ended Current: Not reported
Owner/Operator Address: NOT REQUIRED
Owner/Operator City,State,Zip: NOT REQUIRED, ME 99999
Owner/Operator Telephone: 415-555-1212
Owner/Operator Telephone Ext: Not reported
Owner/Operator Fax: Not reported
Owner/Operator Email: Not reported

Historic Generators:

Receive Date: 1987-03-18 00:00:00.0
Handler Name: PENHALL DIAMOND PRODUCTS
Federal Waste Generator Description: Small Quantity Generator
State District Owner: CA
Large Quantity Handler of Universal Waste: No
Recognized Trader Importer: No
Recognized Trader Exporter: No

Map ID
Direction
Distance
Elevation

MAP FINDINGS

Site

Database(s)

EDR ID Number
EPA ID Number

PENHALL DIAMOND PRODUCTS (Continued)

1000239148

Spent Lead Acid Battery Importer: No
Spent Lead Acid Battery Exporter: No
Current Record: Yes
Non Storage Recycler Activity: Not reported
Electronic Manifest Broker: Not reported

List of NAICS Codes and Descriptions:
NAICS Codes: No NAICS Codes Found

Facility Has Received Notices of Violations:
Violations: No Violations Found

Evaluation Action Summary:
Evaluations: No Evaluations Found

FINDS:
Registry ID: 110002759505

Click Here:

Environmental Interest/Information System:

RCRAInfo is a national information system that supports the Resource Conservation and Recovery Act (RCRA) program through the tracking of events and activities related to facilities that generate, transport, and treat, store, or dispose of hazardous waste. RCRAInfo allows RCRA program staff to track the notification, permit, compliance, and corrective action activities required under RCRA.

[Click this hyperlink](#) while viewing on your computer to access additional FINDS: detail in the EDR Site Report.

ECHO:
Envid: 1000239148
Registry ID: 110002759505
DFR URL: <http://echo.epa.gov/detailed-facility-report?fid=110002759505>
Name: PENHALL EQUIPMENT
Address: 8351 KATELLA AVE
City,State,Zip: STANTON, CA 90680

AO589
SE
< 1/8
0.074 mi.
393 ft.

PENHALL EQUIPMENT
8351 KATELLA AVE
STANTON, CA 90680

RCRA NonGen / NLR **1000239152**
CAD982050247

Site 5 of 8 in cluster AO

Relative:
Lower
Actual:
66 ft.

RCRA NonGen / NLR:
Date Form Received by Agency: 1987-10-19 00:00:00.0
Handler Name: PENHALL EQUIPMENT
Handler Address: 8351 KATELLA AVE
Handler City,State,Zip: STANTON, CA 90680
EPA ID: CAD982050247
Contact Name: ENVIRONMENTAL MANAGER
Contact Address: 8351 KATELLA AVE
Contact City,State,Zip: STANTON, CA 90680
Contact Telephone: 714-952-2311
Contact Fax: Not reported

Map ID
Direction
Distance
Elevation

MAP FINDINGS

Site

Database(s)

EDR ID Number
EPA ID Number

PENHALL EQUIPMENT (Continued)

1000239152

Contact Email:	Not reported
Contact Title:	Not reported
EPA Region:	09
Land Type:	Not reported
Federal Waste Generator Description:	Not a generator, verified
Non-Notifier:	Not reported
Biennial Report Cycle:	Not reported
Accessibility:	Not reported
Active Site Indicator:	Not reported
State District Owner:	CA
State District:	4
Mailing Address:	KATELLA AVE
Mailing City, State, Zip:	STANTON, CA 90680
Owner Name:	ROGER STULL
Owner Type:	Private
Operator Name:	NOT REQUIRED
Operator Type:	Private
Short-Term Generator Activity:	No
Importer Activity:	No
Mixed Waste Generator:	No
Transporter Activity:	No
Transfer Facility Activity:	No
Recycler Activity with Storage:	No
Small Quantity On-Site Burner Exemption:	No
Smelting Melting and Refining Furnace Exemption:	No
Underground Injection Control:	No
Off-Site Waste Receipt:	No
Universal Waste Indicator:	No
Universal Waste Destination Facility:	No
Federal Universal Waste:	No
Active Site Fed-Reg Treatment Storage and Disposal Facility:	Not reported
Active Site Converter Treatment storage and Disposal Facility:	Not reported
Active Site State-Reg Treatment Storage and Disposal Facility:	Not reported
Active Site State-Reg Handler:	---
Federal Facility Indicator:	Not reported
Hazardous Secondary Material Indicator:	NN
Sub-Part K Indicator:	Not reported
Commercial TSD Indicator:	No
Treatment Storage and Disposal Type:	Not reported
2018 GPRA Permit Baseline:	Not on the Baseline
2018 GPRA Renewals Baseline:	Not on the Baseline
Permit Renewals Workload Universe:	Not reported
Permit Workload Universe:	Not reported
Permit Progress Universe:	Not reported
Post-Closure Workload Universe:	Not reported
Closure Workload Universe:	Not reported
202 GPRA Corrective Action Baseline:	No
Corrective Action Workload Universe:	No
Subject to Corrective Action Universe:	No
Non-TSDFs Where RCRA CA has Been Imposed Universe:	No
TSDFs Potentially Subject to CA Under 3004 (u)/(v) Universe:	No
TSDFs Only Subject to CA under Discretionary Auth Universe:	No
Corrective Action Priority Ranking:	No NCAPS ranking
Environmental Control Indicator:	No
Institutional Control Indicator:	No
Human Exposure Controls Indicator:	N/A
Groundwater Controls Indicator:	N/A

Map ID
Direction
Distance
Elevation

MAP FINDINGS

Site

Database(s)

EDR ID Number
EPA ID Number

PENHALL EQUIPMENT (Continued)

1000239152

Operating TSDF Universe:	Not reported
Full Enforcement Universe:	Not reported
Significant Non-Complier Universe:	No
Unaddressed Significant Non-Complier Universe:	No
Addressed Significant Non-Complier Universe:	No
Significant Non-Complier With a Compliance Schedule Universe:	No
Financial Assurance Required:	Not reported
Handler Date of Last Change:	2000-09-15 17:30:08.0
Recognized Trader-Importer:	No
Recognized Trader-Exporter:	No
Importer of Spent Lead Acid Batteries:	No
Exporter of Spent Lead Acid Batteries:	No
Recycler Activity Without Storage:	Not reported
Manifest Broker:	Not reported
Sub-Part P Indicator:	No

Handler - Owner Operator:

Owner/Operator Indicator:	Owner
Owner/Operator Name:	ROGER STULL
Legal Status:	Private
Date Became Current:	Not reported
Date Ended Current:	Not reported
Owner/Operator Address:	NOT REQUIRED
Owner/Operator City,State,Zip:	NOT REQUIRED, ME 99999
Owner/Operator Telephone:	415-555-1212
Owner/Operator Telephone Ext:	Not reported
Owner/Operator Fax:	Not reported
Owner/Operator Email:	Not reported

Owner/Operator Indicator:	Operator
Owner/Operator Name:	NOT REQUIRED
Legal Status:	Private
Date Became Current:	Not reported
Date Ended Current:	Not reported
Owner/Operator Address:	NOT REQUIRED
Owner/Operator City,State,Zip:	NOT REQUIRED, ME 99999
Owner/Operator Telephone:	415-555-1212
Owner/Operator Telephone Ext:	Not reported
Owner/Operator Fax:	Not reported
Owner/Operator Email:	Not reported

Historic Generators:

Receive Date:	1987-10-19 00:00:00.0
Handler Name:	PENHALL EQUIPMENT
Federal Waste Generator Description:	Not a generator, verified
State District Owner:	CA
Large Quantity Handler of Universal Waste:	No
Recognized Trader Importer:	No
Recognized Trader Exporter:	No
Spent Lead Acid Battery Importer:	No
Spent Lead Acid Battery Exporter:	No
Current Record:	Yes
Non Storage Recycler Activity:	Not reported
Electronic Manifest Broker:	Not reported

Map ID
Direction
Distance
Elevation

MAP FINDINGS

Site

Database(s)

EDR ID Number
EPA ID Number

PENHALL EQUIPMENT (Continued)

1000239152

List of NAICS Codes and Descriptions:

NAICS Codes:

No NAICS Codes Found

Facility Has Received Notices of Violations:

Violations:

No Violations Found

Evaluation Action Summary:

Evaluations:

No Evaluations Found

AT590
SW
< 1/8
0.075 mi.
398 ft.

FOOD 4 LESS # 518
7910 KATELLA AVE
STANTON, CA 90680

RCRA NonGen / NLR

1024823067
CAL000342747

Site 1 of 3 in cluster AT

Relative:
Lower

RCRA NonGen / NLR:

Actual:
64 ft.

Date Form Received by Agency:

2009-05-04 00:00:00.0

Handler Name:

FOOD 4 LESS # 518

Handler Address:

7910 KATELLA AVE

Handler City,State,Zip:

STANTON, CA 90680-3124

EPA ID:

CAL000342747

Contact Name:

SHERRIE WALTERS

Contact Address:

1100 W. ARTESIA BLVD.

Contact City,State,Zip:

COMPTON, CA 90220

Contact Telephone:

310-884-4016

Contact Fax:

310-884-4625

Contact Email:

SHERRIE.WALTERS@RALPHS.COM

Contact Title:

Not reported

EPA Region:

09

Land Type:

Not reported

Federal Waste Generator Description:

Not a generator, verified

Non-Notifier:

Not reported

Biennial Report Cycle:

Not reported

Accessibility:

Not reported

Active Site Indicator:

Handler Activities

State District Owner:

Not reported

State District:

Not reported

Mailing Address:

P.O. BOX 54143

Mailing City,State,Zip:

LOS ANGELES, CA 90054-0000

Owner Name:

RALPHS GROCERY CO

Owner Type:

Other

Operator Name:

SHERRIE WALTERS

Operator Type:

Other

Short-Term Generator Activity:

No

Importer Activity:

No

Mixed Waste Generator:

No

Transporter Activity:

No

Transfer Facility Activity:

No

Recycler Activity with Storage:

No

Small Quantity On-Site Burner Exemption:

No

Smelting Melting and Refining Furnace Exemption:

No

Underground Injection Control:

No

Off-Site Waste Receipt:

No

Universal Waste Indicator:

Yes

Universal Waste Destination Facility:

Yes

Map ID
Direction
Distance
Elevation

MAP FINDINGS

Site

Database(s)

EDR ID Number
EPA ID Number

FOOD 4 LESS # 518 (Continued)

1024823067

Federal Universal Waste:	No
Active Site Fed-Reg Treatment Storage and Disposal Facility:	Not reported
Active Site Converter Treatment storage and Disposal Facility:	Not reported
Active Site State-Reg Treatment Storage and Disposal Facility:	Not reported
Active Site State-Reg Handler:	---
Federal Facility Indicator:	Not reported
Hazardous Secondary Material Indicator:	N
Sub-Part K Indicator:	Not reported
Commercial TSD Indicator:	No
Treatment Storage and Disposal Type:	Not reported
2018 GPRA Permit Baseline:	Not on the Baseline
2018 GPRA Renewals Baseline:	Not on the Baseline
Permit Renewals Workload Universe:	Not reported
Permit Workload Universe:	Not reported
Permit Progress Universe:	Not reported
Post-Closure Workload Universe:	Not reported
Closure Workload Universe:	Not reported
202 GPRA Corrective Action Baseline:	No
Corrective Action Workload Universe:	No
Subject to Corrective Action Universe:	No
Non-TSDFs Where RCRA CA has Been Imposed Universe:	No
TSDFs Potentially Subject to CA Under 3004 (u)/(v) Universe:	No
TSDFs Only Subject to CA under Discretionary Auth Universe:	No
Corrective Action Priority Ranking:	No NCAPS ranking
Environmental Control Indicator:	No
Institutional Control Indicator:	No
Human Exposure Controls Indicator:	N/A
Groundwater Controls Indicator:	N/A
Operating TSDF Universe:	Not reported
Full Enforcement Universe:	Not reported
Significant Non-Complier Universe:	No
Unaddressed Significant Non-Complier Universe:	No
Addressed Significant Non-Complier Universe:	No
Significant Non-Complier With a Compliance Schedule Universe:	No
Financial Assurance Required:	Not reported
Handler Date of Last Change:	2018-09-05 20:31:18.0
Recognized Trader-Importer:	No
Recognized Trader-Exporter:	No
Importer of Spent Lead Acid Batteries:	No
Exporter of Spent Lead Acid Batteries:	No
Recycler Activity Without Storage:	No
Manifest Broker:	No
Sub-Part P Indicator:	No

Handler - Owner Operator:

Owner/Operator Indicator:	Operator
Owner/Operator Name:	SHERRIE WALTERS
Legal Status:	Other
Date Became Current:	Not reported
Date Ended Current:	Not reported
Owner/Operator Address:	1100 W. ARTESIA BLVD.
Owner/Operator City,State,Zip:	COMPTON, CA 90220
Owner/Operator Telephone:	310-884-4016
Owner/Operator Telephone Ext:	Not reported
Owner/Operator Fax:	Not reported
Owner/Operator Email:	Not reported

Map ID
Direction
Distance
Elevation

MAP FINDINGS

Site

Database(s)

EDR ID Number
EPA ID Number

FOOD 4 LESS # 518 (Continued)

1024823067

Owner/Operator Indicator:	Owner
Owner/Operator Name:	RALPHS GROCERY CO
Legal Status:	Other
Date Became Current:	Not reported
Date Ended Current:	Not reported
Owner/Operator Address:	PO BOX 54143
Owner/Operator City,State,Zip:	LOS ANGELES, CA 90054-0000
Owner/Operator Telephone:	310-884-4016
Owner/Operator Telephone Ext:	Not reported
Owner/Operator Fax:	Not reported
Owner/Operator Email:	Not reported

Historic Generators:

Receive Date:	2009-05-04 00:00:00.0
Handler Name:	FOOD 4 LESS # 518
Federal Waste Generator Description:	Not a generator, verified
State District Owner:	Not reported
Large Quantity Handler of Universal Waste:	No
Recognized Trader Importer:	No
Recognized Trader Exporter:	No
Spent Lead Acid Battery Importer:	No
Spent Lead Acid Battery Exporter:	No
Current Record:	Yes
Non Storage Recycler Activity:	Not reported
Electronic Manifest Broker:	Not reported

List of NAICS Codes and Descriptions:

NAICS Code:	45291
NAICS Description:	WAREHOUSE CLUBS AND SUPERCENTERS

Facility Has Received Notices of Violations:

Violations:	No Violations Found
-------------	---------------------

Evaluation Action Summary:

Evaluations:	No Evaluations Found
--------------	----------------------

AT591
SW
< 1/8
0.075 mi.
398 ft.

FOOD 4 LESS # 518
7910 KATELLA AVE
STANTON, CA 90680
Site 2 of 3 in cluster AT

CERS HAZ WASTE
HAZNET
CERS
HWTS

S113798229
N/A

Relative:
Lower

CERS HAZ WASTE:

Actual:
64 ft.

Name:	FOOD 4 LESS #518
Address:	7910 KATELLA AVENUE
City,State,Zip:	STANTON, CA 90680
Site ID:	30887
CERS ID:	10160403
CERS Description:	Hazardous Waste Generator

HAZNET:

Name:	FOOD 4 LESS # 518
Address:	7910 KATELLA AVE
Address 2:	Not reported

Map ID
Direction
Distance
Elevation

MAP FINDINGS

Site

Database(s)

EDR ID Number
EPA ID Number

FOOD 4 LESS # 518 (Continued)

S113798229

City,State,Zip:	STANTON, CA 900540000
Contact:	MATTHEW EATON
Telephone:	3108844016
Mailing Name:	Not reported
Mailing Address:	P.O. BOX 54143
Year:	2019
Gepaid:	CAL000342747
TSD EPA ID:	NVT330010000
CA Waste Code:	122 - Alkaline solution without metals pH >= 12.5
Disposal Method:	H039 - Other Recovery Of Reclamation For Reuse Including Acid Regeneration, Organics Recovery Ect
Tons:	0.02250
Year:	2019
Gepaid:	CAL000342747
TSD EPA ID:	OKD000402396
CA Waste Code:	331 - Off-specification, aged or surplus organics
Disposal Method:	H141 - Storage, Bulking, And/Or Transfer Off Site--No Treatment/Reovery (H010-H129) Or (H131-H135)
Tons:	0.00050
Year:	2019
Gepaid:	CAL000342747
TSD EPA ID:	NVT330010000
CA Waste Code:	141 - Off-specification, aged or surplus inorganics
Disposal Method:	H132 - Landfill Or Surface Impoundment That Will Be Closed As Landfill(To Include On-Site Treatment And/Or Stabilization)
Tons:	0.00950
Year:	2019
Gepaid:	CAL000342747
TSD EPA ID:	NVT330010000
CA Waste Code:	281 - Adhesives
Disposal Method:	H039 - Other Recovery Of Reclamation For Reuse Including Acid Regeneration, Organics Recovery Ect
Tons:	0.06650
Year:	2019
Gepaid:	CAL000342747
TSD EPA ID:	NVT330010000
CA Waste Code:	331 - Off-specification, aged or surplus organics
Disposal Method:	H132 - Landfill Or Surface Impoundment That Will Be Closed As Landfill(To Include On-Site Treatment And/Or Stabilization)
Tons:	0.04200
Year:	2019
Gepaid:	CAL000342747
TSD EPA ID:	NVT330010000
CA Waste Code:	331 - Off-specification, aged or surplus organics
Disposal Method:	H141 - Storage, Bulking, And/Or Transfer Off Site--No Treatment/Reovery (H010-H129) Or (H131-H135)
Tons:	0.03800
Year:	2019
Gepaid:	CAL000342747
TSD EPA ID:	NVT330010000

Map ID
Direction
Distance
Elevation

MAP FINDINGS

Site

Database(s)

EDR ID Number
EPA ID Number

FOOD 4 LESS # 518 (Continued)

S113798229

CA Waste Code:	181 - Other inorganic solid waste
Disposal Method:	H132 - Landfill Or Surface Impoundment That Will Be Closed As Landfill(To Include On-Site Treatment And/Or Stabilization)
Tons:	0.00350
Year:	2019
Gepaid:	CAL000342747
TSD EPA ID:	NVT330010000
CA Waste Code:	561 - Detergent waste chemicals
Disposal Method:	H039 - Other Recovery Of Reclamation For Reuse Including Acid Regeneration, Organics Recovery Ect
Tons:	0.01250
Year:	2018
Gepaid:	CAL000342747
TSD EPA ID:	NVT330010000
CA Waste Code:	122 - Alkaline solution without metals pH >= 12.5
Disposal Method:	H132 - Landfill Or Surface Impoundment That Will Be Closed As Landfill(To Include On-Site Treatment And/Or Stabilization)
Tons:	0.00550
Year:	2018
Gepaid:	CAL000342747
TSD EPA ID:	NVT330010000
CA Waste Code:	122 - Alkaline solution without metals pH >= 12.5
Disposal Method:	H039 - Other Recovery Of Reclamation For Reuse Including Acid Regeneration, Organics Recovery Ect
Tons:	0.01200

[Click this hyperlink](#) while viewing on your computer to access 35 additional CA HAZNET: record(s) in the EDR Site Report.

Additional Info:

Year:	2014
Gen EPA ID:	CAL000342747
Shipment Date:	20141024
Creation Date:	12/31/2014 22:14:53
Receipt Date:	20141029
Manifest ID:	000874366PSC
Trans EPA ID:	CAD008364432
Trans Name:	RHO CHEM LLC
Trans 2 EPA ID:	CAD983649880
Trans 2 Name:	PSC ENVIRONMENTAL SERVICES OF POMONA LP
TSD EPA ID:	CAD008364432
Trans Name:	RHO CHEM LLC
TSD EPA ID:	Not reported
TSD EPA Name:	Not reported
Waste Code Description:	331 - Off-specification, aged, or surplus organics
RCRA Code:	D035
Meth Code:	H141 - Storage, Bulking, And/Or Transfer Off Site--No Treatment/Reovery (H010-H129) Or (H131-H135)
Quantity Tons:	0.0035
Waste Quantity:	7
Quantity Unit:	P
Additional Code 1:	D005

Map ID
Direction
Distance
Elevation

MAP FINDINGS

Site

Database(s)

EDR ID Number
EPA ID Number

FOOD 4 LESS # 518 (Continued)

S113798229

Additional Code 2:	D001
Additional Code 3:	Not reported
Additional Code 4:	Not reported
Additional Code 5:	Not reported
Shipment Date:	20141024
Creation Date:	12/31/2014 22:14:53
Receipt Date:	20141029
Manifest ID:	000874366PSC
Trans EPA ID:	CAD008364432
Trans Name:	RHO CHEM LLC
Trans 2 EPA ID:	CAD983649880
Trans 2 Name:	PSC ENVIRONMENTAL SERVICES OF POMONA LP
TSDf EPA ID:	CAD008364432
Trans Name:	RHO CHEM LLC
TSDf Alt EPA ID:	Not reported
TSDf Alt Name:	Not reported
Waste Code Description:	122 - Alkaline solution without metals (pH > 12.5
RCRA Code:	D002
Meth Code:	H141 - Storage, Bulking, And/Or Transfer Off Site--No Treatment/Reovery (H010-H129) Or (H131-H135)
Quantity Tons:	0.0055
Waste Quantity:	11
Quantity Unit:	P
Additional Code 1:	Not reported
Additional Code 2:	Not reported
Additional Code 3:	Not reported
Additional Code 4:	Not reported
Additional Code 5:	Not reported
Shipment Date:	20141024
Creation Date:	12/31/2014 22:14:53
Receipt Date:	20141029
Manifest ID:	000874366PSC
Trans EPA ID:	CAD008364432
Trans Name:	RHO CHEM LLC
Trans 2 EPA ID:	CAD983649880
Trans 2 Name:	PSC ENVIRONMENTAL SERVICES OF POMONA LP
TSDf EPA ID:	CAD008364432
Trans Name:	RHO CHEM LLC
TSDf Alt EPA ID:	Not reported
TSDf Alt Name:	Not reported
Waste Code Description:	331 - Off-specification, aged, or surplus organics
RCRA Code:	Not reported
Meth Code:	H141 - Storage, Bulking, And/Or Transfer Off Site--No Treatment/Reovery (H010-H129) Or (H131-H135)
Quantity Tons:	0.0025
Waste Quantity:	5
Quantity Unit:	P
Additional Code 1:	Not reported
Additional Code 2:	Not reported
Additional Code 3:	Not reported
Additional Code 4:	Not reported
Additional Code 5:	Not reported
Shipment Date:	20141024
Creation Date:	12/31/2014 22:14:53

Map ID
Direction
Distance
Elevation

MAP FINDINGS

Site

Database(s)

EDR ID Number
EPA ID Number

FOOD 4 LESS # 518 (Continued)

S113798229

Receipt Date: 20141029
Manifest ID: 000874366PSC
Trans EPA ID: CAD008364432
Trans Name: RHO CHEM LLC
Trans 2 EPA ID: CAD983649880
Trans 2 Name: PSC ENVIRONMENTAL SERVICES OF POMONA LP
TSDF EPA ID: CAD008364432
Trans Name: RHO CHEM LLC
TSDF Alt EPA ID: Not reported
TSDF Alt Name: Not reported
Waste Code Description: 331 - Off-specification, aged, or surplus organics
RCRA Code: D035
Meth Code: H061 - Fuel Blending Prior To Energy Recovery At Another Site
Quantity Tons: 0.003
Waste Quantity: 6
Quantity Unit: P
Additional Code 1: D018
Additional Code 2: D001
Additional Code 3: Not reported
Additional Code 4: Not reported
Additional Code 5: Not reported

Shipment Date: 20140430
Creation Date: 6/24/2014 22:15:06
Receipt Date: 20140502
Manifest ID: 000751470PSC
Trans EPA ID: CAD008364432
Trans Name: RHO CHEM LLC
Trans 2 EPA ID: CAD983649880
Trans 2 Name: PSC ENVIRONMENTAL SERVICES OF POMONA LP
TSDF EPA ID: CAD008364432
Trans Name: RHO CHEM LLC
TSDF Alt EPA ID: Not reported
TSDF Alt Name: Not reported
Waste Code Description: 181 - Other inorganic solid waste Organics
RCRA Code: D009
Meth Code: H141 - Storage, Bulking, And/Or Transfer Off Site--No
Treatment/Reovery (H010-H129) Or (H131-H135)

Quantity Tons: 0.018
Waste Quantity: 36
Quantity Unit: P
Additional Code 1: Not reported
Additional Code 2: Not reported
Additional Code 3: Not reported
Additional Code 4: Not reported
Additional Code 5: Not reported

Shipment Date: 20140430
Creation Date: 6/24/2014 22:15:06
Receipt Date: 20140502
Manifest ID: 000751470PSC
Trans EPA ID: CAD008364432
Trans Name: RHO CHEM LLC
Trans 2 EPA ID: CAD983649880
Trans 2 Name: PSC ENVIRONMENTAL SERVICES OF POMONA LP
TSDF EPA ID: CAD008364432
Trans Name: RHO CHEM LLC

Map ID
Direction
Distance
Elevation

MAP FINDINGS

Site

Database(s)

EDR ID Number
EPA ID Number

FOOD 4 LESS # 518 (Continued)

S113798229

TSDF Alt EPA ID: Not reported
TSDF Alt Name: Not reported
Waste Code Description: 122 - Alkaline solution without metals (pH > 12.5
RCRA Code: D002
Meth Code: H141 - Storage, Bulking, And/Or Transfer Off Site--No
Treatment/Reovery (H010-H129) Or (H131-H135)
Quantity Tons: 0.011
Waste Quantity: 22
Quantity Unit: P
Additional Code 1: Not reported
Additional Code 2: Not reported
Additional Code 3: Not reported
Additional Code 4: Not reported
Additional Code 5: Not reported

Additional Info:

Year: 2017
Gen EPA ID: CAL000342747

Shipment Date: 20170726
Creation Date: Not reported
Receipt Date: Not reported
Manifest ID: 017601233JJJ
Trans EPA ID: MIK435642742
Trans Name: EQ INDUSTRIAL SERVICES
Trans 2 EPA ID: ALR000007237
Trans 2 Name: ACTION RESOURCES INC
TSDF EPA ID: NVT330010000
Trans Name: US ECOLOGY INC
TSDF Alt EPA ID: Not reported
TSDF Alt Name: Not reported
Waste Code Description: 181 - Other inorganic solid waste Organics
RCRA Code: D009
Meth Code: H132 - Landfill Or Surface Impoundment That Will Be Closed As
Landfill(To Include On-Site Treatment And/Or Stabilization)
Quantity Tons: 0.0015
Waste Quantity: 3
Quantity Unit: P
Additional Code 1: Not reported
Additional Code 2: Not reported
Additional Code 3: Not reported
Additional Code 4: Not reported
Additional Code 5: Not reported

Shipment Date: 20170726
Creation Date: Not reported
Receipt Date: Not reported
Manifest ID: 017601233JJJ
Trans EPA ID: MIK435642742
Trans Name: EQ INDUSTRIAL SERVICES
Trans 2 EPA ID: ALR000007237
Trans 2 Name: ACTION RESOURCES INC
TSDF EPA ID: NVT330010000
Trans Name: US ECOLOGY INC
TSDF Alt EPA ID: Not reported
TSDF Alt Name: Not reported
Waste Code Description: 122 - Alkaline solution without metals (pH > 12.5

Map ID
Direction
Distance
Elevation

MAP FINDINGS

Site

Database(s)

EDR ID Number
EPA ID Number

FOOD 4 LESS # 518 (Continued)

S113798229

RCRA Code:	D002
Meth Code:	H039 - Other Recovery Of Reclamation For Reuse Including Acid Regeneration, Organics Recovery Ect
Quantity Tons:	0.0005
Waste Quantity:	1
Quantity Unit:	P
Additional Code 1:	Not reported
Additional Code 2:	Not reported
Additional Code 3:	Not reported
Additional Code 4:	Not reported
Additional Code 5:	Not reported
Shipment Date:	20170726
Creation Date:	Not reported
Receipt Date:	Not reported
Manifest ID:	017601233JJJ
Trans EPA ID:	MIK435642742
Trans Name:	EQ INDUSTRIAL SERVICES
Trans 2 EPA ID:	ALR000007237
Trans 2 Name:	ACTION RESOURCES INC
TSD EPA ID:	NVT330010000
Trans Name:	US ECOLOGY INC
TSD EPA ID:	Not reported
TSD Name:	Not reported
Waste Code Description:	122 - Alkaline solution without metals (pH > 12.5
RCRA Code:	D002
Meth Code:	H039 - Other Recovery Of Reclamation For Reuse Including Acid Regeneration, Organics Recovery Ect
Quantity Tons:	0.0035
Waste Quantity:	7
Quantity Unit:	P
Additional Code 1:	Not reported
Additional Code 2:	Not reported
Additional Code 3:	Not reported
Additional Code 4:	Not reported
Additional Code 5:	Not reported
Shipment Date:	20170726
Creation Date:	Not reported
Receipt Date:	Not reported
Manifest ID:	017601233JJJ
Trans EPA ID:	MIK435642742
Trans Name:	EQ INDUSTRIAL SERVICES
Trans 2 EPA ID:	ALR000007237
Trans 2 Name:	ACTION RESOURCES INC
TSD EPA ID:	NVT330010000
Trans Name:	US ECOLOGY INC
TSD EPA ID:	Not reported
TSD Name:	Not reported
Waste Code Description:	311 - Pharmaceutical waste
RCRA Code:	D011
Meth Code:	H132 - Landfill Or Surface Impoundment That Will Be Closed As Landfill(To Include On-Site Treatment And/Or Stabilization)
Quantity Tons:	0.004
Waste Quantity:	8
Quantity Unit:	P
Additional Code 1:	D010

Map ID
Direction
Distance
Elevation

MAP FINDINGS

Site

Database(s)

EDR ID Number
EPA ID Number

FOOD 4 LESS # 518 (Continued)

S113798229

Additional Code 2:	D007
Additional Code 3:	Not reported
Additional Code 4:	Not reported
Additional Code 5:	Not reported
Shipment Date:	20170726
Creation Date:	Not reported
Receipt Date:	Not reported
Manifest ID:	017601233JJK
Trans EPA ID:	MIK435642742
Trans Name:	EQ INDUSTRIAL SERVICES
Trans 2 EPA ID:	ALR000007237
Trans 2 Name:	ACTION RESOURCES INC
TSDf EPA ID:	NVT330010000
Trans Name:	US ECOLOGY INC
TSDf Alt EPA ID:	Not reported
TSDf Alt Name:	Not reported
Waste Code Description:	141 - Off-specification, aged, or surplus inorganics
RCRA Code:	D001
Meth Code:	H132 - Landfill Or Surface Impoundment That Will Be Closed As Landfill(To Include On-Site Treatment And/Or Stabilization)
Quantity Tons:	0.0025
Waste Quantity:	5
Quantity Unit:	P
Additional Code 1:	Not reported
Additional Code 2:	Not reported
Additional Code 3:	Not reported
Additional Code 4:	Not reported
Additional Code 5:	Not reported
Shipment Date:	20170726
Creation Date:	10/11/2018 18:31:48
Receipt Date:	20170803
Manifest ID:	017601233JJK
Trans EPA ID:	MIK435642742
Trans Name:	EQ INDUSTRIAL SERVICES
Trans 2 EPA ID:	ALR000007237
Trans 2 Name:	ACTION RESOURCES INC
TSDf EPA ID:	NVT330010000
Trans Name:	US ECOLOGY INC
TSDf Alt EPA ID:	Not reported
TSDf Alt Name:	Not reported
Waste Code Description:	281 - Adhesives
RCRA Code:	Not reported
Meth Code:	H039 - Other Recovery Of Reclamation For Reuse Including Acid Regeneration, Organics Recovery Ect
Quantity Tons:	0.0025
Waste Quantity:	5
Quantity Unit:	P
Additional Code 1:	Not reported
Additional Code 2:	Not reported
Additional Code 3:	Not reported
Additional Code 4:	Not reported
Additional Code 5:	Not reported
Shipment Date:	20170726
Creation Date:	10/11/2018 18:31:48

Map ID
Direction
Distance
Elevation

MAP FINDINGS

Site

Database(s)

EDR ID Number
EPA ID Number

FOOD 4 LESS # 518 (Continued)

S113798229

Receipt Date: 20170803
Manifest ID: 017601233JJK
Trans EPA ID: MIK435642742
Trans Name: EQ INDUSTRIAL SERVICES
Trans 2 EPA ID: ALR000007237
Trans 2 Name: ACTION RESOURCES INC
TSDF EPA ID: NVT330010000
Trans Name: US ECOLOGY INC
TSDF Alt EPA ID: Not reported
TSDF Alt Name: Not reported
Waste Code Description: 331 - Off-specification, aged, or surplus organics
RCRA Code: D039
Meth Code: H141 - Storage, Bulking, And/Or Transfer Off Site--No Treatment/Reovery (H010-H129) Or (H131-H135)

Quantity Tons: 0.0335
Waste Quantity: 67
Quantity Unit: P
Additional Code 1: D035
Additional Code 2: D002
Additional Code 3: D001
Additional Code 4: Not reported
Additional Code 5: Not reported

Shipment Date: 20170726
Creation Date: 10/11/2018 18:31:48
Receipt Date: 20170803
Manifest ID: 017601233JJK
Trans EPA ID: MIK435642742
Trans Name: EQ INDUSTRIAL SERVICES
Trans 2 EPA ID: ALR000007237
Trans 2 Name: ACTION RESOURCES INC
TSDF EPA ID: NVT330010000
Trans Name: US ECOLOGY INC
TSDF Alt EPA ID: Not reported
TSDF Alt Name: Not reported
Waste Code Description: 331 - Off-specification, aged, or surplus organics
RCRA Code: U154
Meth Code: H141 - Storage, Bulking, And/Or Transfer Off Site--No Treatment/Reovery (H010-H129) Or (H131-H135)

Quantity Tons: 0.01
Waste Quantity: 20
Quantity Unit: P
Additional Code 1: U002
Additional Code 2: D035
Additional Code 3: D018
Additional Code 4: D001
Additional Code 5: Not reported

Shipment Date: 20170726
Creation Date: 10/11/2018 18:31:48
Receipt Date: 20170803
Manifest ID: 017601233JJK
Trans EPA ID: MIK435642742
Trans Name: EQ INDUSTRIAL SERVICES
Trans 2 EPA ID: ALR000007237
Trans 2 Name: ACTION RESOURCES INC
TSDF EPA ID: NVT330010000

Map ID
Direction
Distance
Elevation

MAP FINDINGS

Site

Database(s)

EDR ID Number
EPA ID Number

FOOD 4 LESS # 518 (Continued)

S113798229

Trans Name:	US ECOLOGY INC
TSDf Alt EPA ID:	Not reported
TSDf Alt Name:	Not reported
Waste Code Description:	- Not reported
RCRA Code:	Not reported
Meth Code:	H141 - Storage, Bulking, And/Or Transfer Off Site--No Treatment/Reovery (H010-H129) Or (H131-H135)
Quantity Tons:	0.0005
Waste Quantity:	1
Quantity Unit:	P
Additional Code 1:	Not reported
Additional Code 2:	Not reported
Additional Code 3:	Not reported
Additional Code 4:	Not reported
Additional Code 5:	Not reported
Shipment Date:	20170201
Creation Date:	Not reported
Receipt Date:	Not reported
Manifest ID:	016030848JJK
Trans EPA ID:	MIK435642742
Trans Name:	EQ INDUSTRIAL SERVICES
Trans 2 EPA ID:	ALR000007237
Trans 2 Name:	ACTION RESOURCES INC
TSDf EPA ID:	NVT330010000
Trans Name:	US ECOLOGY INC
TSDf Alt EPA ID:	Not reported
TSDf Alt Name:	Not reported
Waste Code Description:	141 - Off-specification, aged, or surplus inorganics
RCRA Code:	D001
Meth Code:	H132 - Landfill Or Surface Impoundment That Will Be Closed As Landfill(To Include On-Site Treatment And/Or Stabilization)
Quantity Tons:	0.0015
Waste Quantity:	3
Quantity Unit:	P
Additional Code 1:	Not reported
Additional Code 2:	Not reported
Additional Code 3:	Not reported
Additional Code 4:	Not reported
Additional Code 5:	Not reported
Additional Info:	
Year:	2015
Gen EPA ID:	CAL000342747
Shipment Date:	20150925
Creation Date:	5/12/2016 9:59:57
Receipt Date:	20151103
Manifest ID:	009105988JJK
Trans EPA ID:	MIK435642742
Trans Name:	EQ INDUSTRIAL SERVICES
Trans 2 EPA ID:	NED986382133
Trans 2 Name:	SMITH SYSTEMS
TSDf EPA ID:	OKD000402396
Trans Name:	EQ OKLAHOMA INC
TSDf Alt EPA ID:	Not reported
TSDf Alt Name:	Not reported

Map ID
Direction
Distance
Elevation

MAP FINDINGS

Site

Database(s)

EDR ID Number
EPA ID Number

FOOD 4 LESS # 518 (Continued)

S113798229

Waste Code Description:	331 - Off-specification, aged, or surplus organics
RCRA Code:	D035
Meth Code:	H141 - Storage, Bulking, And/Or Transfer Off Site--No Treatment/Reovery (H010-H129) Or (H131-H135)
Quantity Tons:	0.009
Waste Quantity:	18
Quantity Unit:	P
Additional Code 1:	D002
Additional Code 2:	D001
Additional Code 3:	Not reported
Additional Code 4:	Not reported
Additional Code 5:	Not reported
Shipment Date:	20150925
Creation Date:	5/12/2016 9:59:57
Receipt Date:	20151103
Manifest ID:	009105988JJK
Trans EPA ID:	MIK435642742
Trans Name:	EQ INDUSTRIAL SERVICES
Trans 2 EPA ID:	NED986382133
Trans 2 Name:	SMITH SYSTEMS
TSDf EPA ID:	OKD000402396
Trans Name:	EQ OKLAHOMA INC
TSDf Alt EPA ID:	Not reported
TSDf Alt Name:	Not reported
Waste Code Description:	331 - Off-specification, aged, or surplus organics
RCRA Code:	U154
Meth Code:	H141 - Storage, Bulking, And/Or Transfer Off Site--No Treatment/Reovery (H010-H129) Or (H131-H135)
Quantity Tons:	0.006
Waste Quantity:	12
Quantity Unit:	P
Additional Code 1:	U002
Additional Code 2:	D035
Additional Code 3:	D018
Additional Code 4:	D001
Additional Code 5:	Not reported
Shipment Date:	20150925
Creation Date:	5/12/2016 9:59:57
Receipt Date:	20151103
Manifest ID:	009105988JJK
Trans EPA ID:	MIK435642742
Trans Name:	EQ INDUSTRIAL SERVICES
Trans 2 EPA ID:	NED986382133
Trans 2 Name:	SMITH SYSTEMS
TSDf EPA ID:	OKD000402396
Trans Name:	EQ OKLAHOMA INC
TSDf Alt EPA ID:	Not reported
TSDf Alt Name:	Not reported
Waste Code Description:	331 - Off-specification, aged, or surplus organics
RCRA Code:	U205
Meth Code:	H141 - Storage, Bulking, And/Or Transfer Off Site--No Treatment/Reovery (H010-H129) Or (H131-H135)
Quantity Tons:	0.011
Waste Quantity:	22
Quantity Unit:	P

Map ID
Direction
Distance
Elevation

MAP FINDINGS

Site

Database(s)

EDR ID Number
EPA ID Number

FOOD 4 LESS # 518 (Continued)

S113798229

Additional Code 1:	D010
Additional Code 2:	Not reported
Additional Code 3:	Not reported
Additional Code 4:	Not reported
Additional Code 5:	Not reported
Shipment Date:	20150925
Creation Date:	5/12/2016 9:59:57
Receipt Date:	20151103
Manifest ID:	009105988JJK
Trans EPA ID:	MIK435642742
Trans Name:	EQ INDUSTRIAL SERVICES
Trans 2 EPA ID:	NED986382133
Trans 2 Name:	SMITH SYSTEMS
TSDF EPA ID:	OKD000402396
Trans Name:	EQ OKLAHOMA INC
TSDF Alt EPA ID:	Not reported
TSDF Alt Name:	Not reported
Waste Code Description:	331 - Off-specification, aged, or surplus organics
RCRA Code:	D011
Meth Code:	H141 - Storage, Bulking, And/Or Transfer Off Site--No Treatment/Reovery (H010-H129) Or (H131-H135)
Quantity Tons:	0.006
Waste Quantity:	12
Quantity Unit:	P
Additional Code 1:	D010
Additional Code 2:	D008
Additional Code 3:	D007
Additional Code 4:	D005
Additional Code 5:	Not reported
Shipment Date:	20150925
Creation Date:	Not reported
Receipt Date:	Not reported
Manifest ID:	009105988JJK
Trans EPA ID:	MIK435642742
Trans Name:	EQ INDUSTRIAL SERVICES
Trans 2 EPA ID:	NED986382133
Trans 2 Name:	SMITH SYSTEMS
TSDF EPA ID:	OKD000402396
Trans Name:	EQ OKLAHOMA INC
TSDF Alt EPA ID:	Not reported
TSDF Alt Name:	Not reported
Waste Code Description:	122 - Alkaline solution without metals (pH > 12.5
RCRA Code:	D002
Meth Code:	H110 - Not reported
Quantity Tons:	0.004
Waste Quantity:	8
Quantity Unit:	P
Additional Code 1:	Not reported
Additional Code 2:	Not reported
Additional Code 3:	Not reported
Additional Code 4:	Not reported
Additional Code 5:	Not reported
Shipment Date:	20150925
Creation Date:	Not reported

Map ID
Direction
Distance
Elevation

MAP FINDINGS

Site

Database(s)

EDR ID Number
EPA ID Number

FOOD 4 LESS # 518 (Continued)

S113798229

Receipt Date:	Not reported
Manifest ID:	009105988JJK
Trans EPA ID:	MIK435642742
Trans Name:	EQ INDUSTRIAL SERVICES
Trans 2 EPA ID:	NED986382133
Trans 2 Name:	SMITH SYSTEMS
TSDf EPA ID:	OKD000402396
Trans Name:	EQ OKLAHOMA INC
TSDf Alt EPA ID:	Not reported
TSDf Alt Name:	Not reported
Waste Code Description:	122 - Alkaline solution without metals (pH > 12.5
RCRA Code:	D002
Meth Code:	H110 - Not reported
Quantity Tons:	0.003
Waste Quantity:	6
Quantity Unit:	P
Additional Code 1:	Not reported
Additional Code 2:	Not reported
Additional Code 3:	Not reported
Additional Code 4:	Not reported
Additional Code 5:	Not reported
Shipment Date:	20150925
Creation Date:	Not reported
Receipt Date:	Not reported
Manifest ID:	009105988JJK
Trans EPA ID:	MIK435642742
Trans Name:	EQ INDUSTRIAL SERVICES
Trans 2 EPA ID:	NED986382133
Trans 2 Name:	SMITH SYSTEMS
TSDf EPA ID:	OKD000402396
Trans Name:	EQ OKLAHOMA INC
TSDf Alt EPA ID:	Not reported
TSDf Alt Name:	Not reported
Waste Code Description:	141 - Off-specification, aged, or surplus inorganics
RCRA Code:	D001
Meth Code:	H141 - Storage, Bulking, And/Or Transfer Off Site--No Treatment/Reovery (H010-H129) Or (H131-H135)
Quantity Tons:	0.0005
Waste Quantity:	1
Quantity Unit:	P
Additional Code 1:	Not reported
Additional Code 2:	Not reported
Additional Code 3:	Not reported
Additional Code 4:	Not reported
Additional Code 5:	Not reported
Shipment Date:	20150925
Creation Date:	Not reported
Receipt Date:	Not reported
Manifest ID:	009105988JJK
Trans EPA ID:	MIK435642742
Trans Name:	EQ INDUSTRIAL SERVICES
Trans 2 EPA ID:	NED986382133
Trans 2 Name:	SMITH SYSTEMS
TSDf EPA ID:	OKD000402396
Trans Name:	EQ OKLAHOMA INC

Map ID
Direction
Distance
Elevation

MAP FINDINGS

Site

Database(s)

EDR ID Number
EPA ID Number

FOOD 4 LESS # 518 (Continued)

S113798229

TSDf Alt EPA ID:	Not reported
TSDf Alt Name:	Not reported
Waste Code Description:	512 - Other empty containers 30 gallons or more
RCRA Code:	Not reported
Meth Code:	- Not reported
Quantity Tons:	0.005
Waste Quantity:	10
Quantity Unit:	P
Additional Code 1:	Not reported
Additional Code 2:	Not reported
Additional Code 3:	Not reported
Additional Code 4:	Not reported
Additional Code 5:	Not reported
Shipment Date:	20150925
Creation Date:	Not reported
Receipt Date:	Not reported
Manifest ID:	009105988JJK
Trans EPA ID:	MIK435642742
Trans Name:	EQ INDUSTRIAL SERVICES
Trans 2 EPA ID:	NED986382133
Trans 2 Name:	SMITH SYSTEMS
TSDf EPA ID:	OKD000402396
Trans Name:	EQ OKLAHOMA INC
TSDf Alt EPA ID:	Not reported
TSDf Alt Name:	Not reported
Waste Code Description:	181 - Other inorganic solid waste Organics
RCRA Code:	D009
Meth Code:	H141 - Storage, Bulking, And/Or Transfer Off Site--No Treatment/Reovery (H010-H129) Or (H131-H135)
Quantity Tons:	0.001
Waste Quantity:	2
Quantity Unit:	P
Additional Code 1:	Not reported
Additional Code 2:	Not reported
Additional Code 3:	Not reported
Additional Code 4:	Not reported
Additional Code 5:	Not reported
Shipment Date:	20150408
Creation Date:	6/26/2015 22:15:35
Receipt Date:	20150414
Manifest ID:	000993055PSC
Trans EPA ID:	CAD008364432
Trans Name:	RHO CHEM LLC
Trans 2 EPA ID:	CAD983649880
Trans 2 Name:	PSC ENVIRONMENTAL SERVICES OF POMONA LP
TSDf EPA ID:	CAD008364432
Trans Name:	RHO CHEM LLC
TSDf Alt EPA ID:	Not reported
TSDf Alt Name:	Not reported
Waste Code Description:	331 - Off-specification, aged, or surplus organics
RCRA Code:	D035
Meth Code:	H141 - Storage, Bulking, And/Or Transfer Off Site--No Treatment/Reovery (H010-H129) Or (H131-H135)
Quantity Tons:	0.012
Waste Quantity:	24

Map ID
Direction
Distance
Elevation

MAP FINDINGS

Site

Database(s)

EDR ID Number
EPA ID Number

FOOD 4 LESS # 518 (Continued)

S113798229

Quantity Unit: P
Additional Code 1: D005
Additional Code 2: D001
Additional Code 3: Not reported
Additional Code 4: Not reported
Additional Code 5: Not reported

Additional Info:

Year: 2009
Gen EPA ID: CAL000342747

Shipment Date: 20090714
Creation Date: Not reported
Receipt Date: Not reported
Manifest ID: 005465626JJJ
Trans EPA ID: CAD008364432
Trans Name: RHO CHEM LLC
Trans 2 EPA ID: Not reported
Trans 2 Name: Not reported
TSDF EPA ID: CAD008364432
Trans Name: RHO CHEM LLC
TSDF Alt EPA ID: Not reported
TSDF Alt Name: Not reported
Waste Code Description: 122 - Alkaline solution without metals (pH > 12.5)
RCRA Code: D002
Meth Code: H141 - Storage, Bulking, And/Or Transfer Off Site--No Treatment/Recovery (H010-H129) Or (H131-H135)

Quantity Tons: 0.0035
Waste Quantity: 7
Quantity Unit: P
Additional Code 1: Not reported
Additional Code 2: Not reported
Additional Code 3: Not reported
Additional Code 4: Not reported
Additional Code 5: Not reported

Shipment Date: 20090714
Creation Date: 9/23/2009 18:30:21
Receipt Date: 20090715
Manifest ID: 005465626JJJ
Trans EPA ID: CAD008364432
Trans Name: RHO CHEM LLC
Trans 2 EPA ID: Not reported
Trans 2 Name: Not reported
TSDF EPA ID: CAD008364432
Trans Name: RHO CHEM LLC
TSDF Alt EPA ID: Not reported
TSDF Alt Name: Not reported
Waste Code Description: 331 - Off-specification, aged, or surplus organics
RCRA Code: D035
Meth Code: H061 - Fuel Blending Prior To Energy Recovery At Another Site
Quantity Tons: 0.003
Waste Quantity: 6
Quantity Unit: P
Additional Code 1: D018
Additional Code 2: D001
Additional Code 3: Not reported

Map ID
Direction
Distance
Elevation

MAP FINDINGS

Site

Database(s)

EDR ID Number
EPA ID Number

FOOD 4 LESS # 518 (Continued)

S113798229

Additional Code 4:	Not reported
Additional Code 5:	Not reported
Shipment Date:	20090714
Creation Date:	9/23/2009 18:30:21
Receipt Date:	20090715
Manifest ID:	005465626JJK
Trans EPA ID:	CAD008364432
Trans Name:	RHO CHEM LLC
Trans 2 EPA ID:	Not reported
Trans 2 Name:	Not reported
TSDF EPA ID:	CAD008364432
Trans Name:	RHO CHEM LLC
TSDF Alt EPA ID:	Not reported
TSDF Alt Name:	Not reported
Waste Code Description:	214 - Unspecified solvent mixture
RCRA Code:	D035
Meth Code:	H141 - Storage, Bulking, And/Or Transfer Off Site--No Treatment/Reovery (H010-H129) Or (H131-H135)
Quantity Tons:	0.0215
Waste Quantity:	43
Quantity Unit:	P
Additional Code 1:	D005
Additional Code 2:	D001
Additional Code 3:	Not reported
Additional Code 4:	Not reported
Additional Code 5:	Not reported
Shipment Date:	20090714
Creation Date:	Not reported
Receipt Date:	Not reported
Manifest ID:	005465626JJK
Trans EPA ID:	CAD008364432
Trans Name:	RHO CHEM LLC
Trans 2 EPA ID:	Not reported
Trans 2 Name:	Not reported
TSDF EPA ID:	CAD008364432
Trans Name:	RHO CHEM LLC
TSDF Alt EPA ID:	Not reported
TSDF Alt Name:	Not reported
Waste Code Description:	331 - Off-specification, aged, or surplus organics
RCRA Code:	D016
Meth Code:	H141 - Storage, Bulking, And/Or Transfer Off Site--No Treatment/Reovery (H010-H129) Or (H131-H135)
Quantity Tons:	0.003
Waste Quantity:	6
Quantity Unit:	P
Additional Code 1:	D011
Additional Code 2:	D008
Additional Code 3:	D002
Additional Code 4:	Not reported
Additional Code 5:	Not reported

Additional Info:	
Year:	2012
Gen EPA ID:	CAL000342747

Map ID
Direction
Distance
Elevation

MAP FINDINGS

Site

Database(s)

EDR ID Number
EPA ID Number

FOOD 4 LESS # 518 (Continued)

S113798229

Shipment Date: 20120629
Creation Date: 10/3/2012 22:15:14
Receipt Date: 20120706
Manifest ID: 010184317JJK
Trans EPA ID: CAD008364432
Trans Name: RHO CHEM LLC
Trans 2 EPA ID: CAD983649880
Trans 2 Name: PSC ENVIRONMENTAL SERVICES OF POMONA LP
TSDF EPA ID: CAD008364432
Trans Name: RHO CHEM LLC
TSDF Alt EPA ID: Not reported
TSDF Alt Name: Not reported
Waste Code Description: - Not reported
RCRA Code: D035
Meth Code: H141 - Storage, Bulking, And/Or Transfer Off Site--No
Treatment/Reovery (H010-H129) Or (H131-H135)

Quantity Tons: 0.004
Waste Quantity: 8
Quantity Unit: P
Additional Code 1: D005
Additional Code 2: D001
Additional Code 3: Not reported
Additional Code 4: Not reported
Additional Code 5: Not reported

Shipment Date: 20120629
Creation Date: 10/3/2012 22:15:14
Receipt Date: 20120706
Manifest ID: 010184317JJK
Trans EPA ID: CAD008364432
Trans Name: RHO CHEM LLC
Trans 2 EPA ID: CAD983649880
Trans 2 Name: PSC ENVIRONMENTAL SERVICES OF POMONA LP
TSDF EPA ID: CAD008364432
Trans Name: RHO CHEM LLC
TSDF Alt EPA ID: Not reported
TSDF Alt Name: Not reported
Waste Code Description: - Not reported
RCRA Code: Not reported
Meth Code: H141 - Storage, Bulking, And/Or Transfer Off Site--No
Treatment/Reovery (H010-H129) Or (H131-H135)

Quantity Tons: Not reported
Waste Quantity: Not reported
Quantity Unit: Not reported
Additional Code 1: Not reported
Additional Code 2: Not reported
Additional Code 3: Not reported
Additional Code 4: Not reported
Additional Code 5: Not reported

Shipment Date: 20120629
Creation Date: 10/3/2012 22:15:14
Receipt Date: 20120706
Manifest ID: 010184317JJK
Trans EPA ID: CAD008364432
Trans Name: RHO CHEM LLC
Trans 2 EPA ID: CAD983649880

Map ID
Direction
Distance
Elevation

MAP FINDINGS

Site

Database(s)

EDR ID Number
EPA ID Number

FOOD 4 LESS # 518 (Continued)

S113798229

Trans 2 Name:	PSC ENVIRONMENTAL SERVICES OF POMONA LP
TSDF EPA ID:	CAD008364432
Trans Name:	RHO CHEM LLC
TSDF Alt EPA ID:	Not reported
TSDF Alt Name:	Not reported
Waste Code Description:	- Not reported
RCRA Code:	Not reported
Meth Code:	H141 - Storage, Bulking, And/Or Transfer Off Site--No Treatment/Reovery (H010-H129) Or (H131-H135)
Quantity Tons:	Not reported
Waste Quantity:	Not reported
Quantity Unit:	Not reported
Additional Code 1:	Not reported
Additional Code 2:	Not reported
Additional Code 3:	Not reported
Additional Code 4:	Not reported
Additional Code 5:	Not reported
Shipment Date:	20120629
Creation Date:	10/3/2012 22:15:14
Receipt Date:	20120706
Manifest ID:	010184317JJK
Trans EPA ID:	CAD008364432
Trans Name:	RHO CHEM LLC
Trans 2 EPA ID:	CAD983649880
Trans 2 Name:	PSC ENVIRONMENTAL SERVICES OF POMONA LP
TSDF EPA ID:	CAD008364432
Trans Name:	RHO CHEM LLC
TSDF Alt EPA ID:	Not reported
TSDF Alt Name:	Not reported
Waste Code Description:	331 - Off-specification, aged, or surplus organics
RCRA Code:	D035
Meth Code:	H061 - Fuel Blending Prior To Energy Recovery At Another Site
Quantity Tons:	0.0065
Waste Quantity:	13
Quantity Unit:	P
Additional Code 1:	D018
Additional Code 2:	D001
Additional Code 3:	Not reported
Additional Code 4:	Not reported
Additional Code 5:	Not reported

Additional Info:

Year:	2016
Gen EPA ID:	CAL000342747

Shipment Date:	20150925
Creation Date:	Not reported
Receipt Date:	Not reported
Manifest ID:	009105988JJK
Trans EPA ID:	MIK435642742
Trans Name:	EQ INDUSTRIAL SERVICES
Trans 2 EPA ID:	NED986382133
Trans 2 Name:	SMITH SYSTEMS
TSDF EPA ID:	OKD000402396
Trans Name:	EQ OKLAHOMA INC
TSDF Alt EPA ID:	Not reported

Map ID
Direction
Distance
Elevation

MAP FINDINGS

Site

Database(s)

EDR ID Number
EPA ID Number

FOOD 4 LESS # 518 (Continued)

S113798229

TSDF Alt Name: Not reported
Waste Code Description: 122 - Alkaline solution without metals (pH > 12.5
RCRA Code: D002
Meth Code: H110 - Not reported
Quantity Tons: 0.004
Waste Quantity: 8
Quantity Unit: P
Additional Code 1: Not reported
Additional Code 2: Not reported
Additional Code 3: Not reported
Additional Code 4: Not reported
Additional Code 5: Not reported

Shipment Date: 20150925
Creation Date: Not reported
Receipt Date: Not reported
Manifest ID: 009105988JJJ
Trans EPA ID: MIK435642742
Trans Name: EQ INDUSTRIAL SERVICES
Trans 2 EPA ID: NED986382133
Trans 2 Name: SMITH SYSTEMS
TSDF EPA ID: OKD000402396
Trans Name: EQ OKLAHOMA INC
TSDF Alt EPA ID: Not reported
TSDF Alt Name: Not reported
Waste Code Description: 122 - Alkaline solution without metals (pH > 12.5
RCRA Code: D002
Meth Code: H110 - Not reported
Quantity Tons: 0.003
Waste Quantity: 6
Quantity Unit: P
Additional Code 1: Not reported
Additional Code 2: Not reported
Additional Code 3: Not reported
Additional Code 4: Not reported
Additional Code 5: Not reported

Shipment Date: 20150925
Creation Date: Not reported
Receipt Date: Not reported
Manifest ID: 009105988JJJ
Trans EPA ID: MIK435642742
Trans Name: EQ INDUSTRIAL SERVICES
Trans 2 EPA ID: NED986382133
Trans 2 Name: SMITH SYSTEMS
TSDF EPA ID: OKD000402396
Trans Name: EQ OKLAHOMA INC
TSDF Alt EPA ID: Not reported
TSDF Alt Name: Not reported
Waste Code Description: 141 - Off-specification, aged, or surplus inorganics
RCRA Code: D001
Meth Code: H141 - Storage, Bulking, And/Or Transfer Off Site--No
Treatment/Reovery (H010-H129) Or (H131-H135)
Quantity Tons: 0.0005
Waste Quantity: 1
Quantity Unit: P
Additional Code 1: Not reported

Map ID
Direction
Distance
Elevation

MAP FINDINGS

Site

Database(s)

EDR ID Number
EPA ID Number

FOOD 4 LESS # 518 (Continued)

S113798229

Additional Code 2:	Not reported
Additional Code 3:	Not reported
Additional Code 4:	Not reported
Additional Code 5:	Not reported
Shipment Date:	20150925
Creation Date:	Not reported
Receipt Date:	Not reported
Manifest ID:	009105988JJK
Trans EPA ID:	MIK435642742
Trans Name:	EQ INDUSTRIAL SERVICES
Trans 2 EPA ID:	NED986382133
Trans 2 Name:	SMITH SYSTEMS
TSDf EPA ID:	OKD000402396
Trans Name:	EQ OKLAHOMA INC
TSDf Alt EPA ID:	Not reported
TSDf Alt Name:	Not reported
Waste Code Description:	181 - Other inorganic solid waste Organics
RCRA Code:	D009
Meth Code:	H141 - Storage, Bulking, And/Or Transfer Off Site--No Treatment/Reovery (H010-H129) Or (H131-H135)
Quantity Tons:	0.001
Waste Quantity:	2
Quantity Unit:	P
Additional Code 1:	Not reported
Additional Code 2:	Not reported
Additional Code 3:	Not reported
Additional Code 4:	Not reported
Additional Code 5:	Not reported
Shipment Date:	20150925
Creation Date:	Not reported
Receipt Date:	Not reported
Manifest ID:	009105988JJK
Trans EPA ID:	MIK435642742
Trans Name:	EQ INDUSTRIAL SERVICES
Trans 2 EPA ID:	NED986382133
Trans 2 Name:	SMITH SYSTEMS
TSDf EPA ID:	OKD000402396
Trans Name:	EQ OKLAHOMA INC
TSDf Alt EPA ID:	Not reported
TSDf Alt Name:	Not reported
Waste Code Description:	512 - Other empty containers 30 gallons or more
RCRA Code:	Not reported
Meth Code:	- Not reported
Quantity Tons:	0.005
Waste Quantity:	10
Quantity Unit:	P
Additional Code 1:	Not reported
Additional Code 2:	Not reported
Additional Code 3:	Not reported
Additional Code 4:	Not reported
Additional Code 5:	Not reported
Shipment Date:	20150925
Creation Date:	5/12/2016 9:59:57
Receipt Date:	20151103

Map ID
Direction
Distance
Elevation

MAP FINDINGS

Site

Database(s)

EDR ID Number
EPA ID Number

FOOD 4 LESS # 518 (Continued)

S113798229

Manifest ID:	009105988JJK
Trans EPA ID:	MIK435642742
Trans Name:	EQ INDUSTRIAL SERVICES
Trans 2 EPA ID:	NED986382133
Trans 2 Name:	SMITH SYSTEMS
TSDF EPA ID:	OKD000402396
Trans Name:	EQ OKLAHOMA INC
TSDF Alt EPA ID:	Not reported
TSDF Alt Name:	Not reported
Waste Code Description:	331 - Off-specification, aged, or surplus organics
RCRA Code:	D035
Meth Code:	H141 - Storage, Bulking, And/Or Transfer Off Site--No Treatment/Reovery (H010-H129) Or (H131-H135)
Quantity Tons:	0.009
Waste Quantity:	18
Quantity Unit:	P
Additional Code 1:	D002
Additional Code 2:	D001
Additional Code 3:	Not reported
Additional Code 4:	Not reported
Additional Code 5:	Not reported
Shipment Date:	20150925
Creation Date:	5/12/2016 9:59:57
Receipt Date:	20151103
Manifest ID:	009105988JJK
Trans EPA ID:	MIK435642742
Trans Name:	EQ INDUSTRIAL SERVICES
Trans 2 EPA ID:	NED986382133
Trans 2 Name:	SMITH SYSTEMS
TSDF EPA ID:	OKD000402396
Trans Name:	EQ OKLAHOMA INC
TSDF Alt EPA ID:	Not reported
TSDF Alt Name:	Not reported
Waste Code Description:	331 - Off-specification, aged, or surplus organics
RCRA Code:	U154
Meth Code:	H141 - Storage, Bulking, And/Or Transfer Off Site--No Treatment/Reovery (H010-H129) Or (H131-H135)
Quantity Tons:	0.006
Waste Quantity:	12
Quantity Unit:	P
Additional Code 1:	U002
Additional Code 2:	D035
Additional Code 3:	D018
Additional Code 4:	D001
Additional Code 5:	Not reported
Shipment Date:	20150925
Creation Date:	5/12/2016 9:59:57
Receipt Date:	20151103
Manifest ID:	009105988JJK
Trans EPA ID:	MIK435642742
Trans Name:	EQ INDUSTRIAL SERVICES
Trans 2 EPA ID:	NED986382133
Trans 2 Name:	SMITH SYSTEMS
TSDF EPA ID:	OKD000402396
Trans Name:	EQ OKLAHOMA INC

Map ID
Direction
Distance
Elevation

MAP FINDINGS

Site

Database(s)

EDR ID Number
EPA ID Number

FOOD 4 LESS # 518 (Continued)

S113798229

TSDf Alt EPA ID:	Not reported
TSDf Alt Name:	Not reported
Waste Code Description:	331 - Off-specification, aged, or surplus organics
RCRA Code:	D011
Meth Code:	H141 - Storage, Bulking, And/Or Transfer Off Site--No Treatment/Reovery (H010-H129) Or (H131-H135)
Quantity Tons:	0.006
Waste Quantity:	12
Quantity Unit:	P
Additional Code 1:	D010
Additional Code 2:	D008
Additional Code 3:	D007
Additional Code 4:	D005
Additional Code 5:	Not reported
Shipment Date:	20150925
Creation Date:	5/12/2016 9:59:57
Receipt Date:	20151103
Manifest ID:	009105988JJK
Trans EPA ID:	MIK435642742
Trans Name:	EQ INDUSTRIAL SERVICES
Trans 2 EPA ID:	NED986382133
Trans 2 Name:	SMITH SYSTEMS
TSDf EPA ID:	OKD000402396
Trans Name:	EQ OKLAHOMA INC
TSDf Alt EPA ID:	Not reported
TSDf Alt Name:	Not reported
Waste Code Description:	331 - Off-specification, aged, or surplus organics
RCRA Code:	U205
Meth Code:	H141 - Storage, Bulking, And/Or Transfer Off Site--No Treatment/Reovery (H010-H129) Or (H131-H135)
Quantity Tons:	0.011
Waste Quantity:	22
Quantity Unit:	P
Additional Code 1:	D010
Additional Code 2:	Not reported
Additional Code 3:	Not reported
Additional Code 4:	Not reported
Additional Code 5:	Not reported
Shipment Date:	20150408
Creation Date:	6/26/2015 22:15:35
Receipt Date:	20150414
Manifest ID:	000993055PSC
Trans EPA ID:	CAD008364432
Trans Name:	RHO CHEM LLC
Trans 2 EPA ID:	CAD983649880
Trans 2 Name:	PSC ENVIRONMENTAL SERVICES OF POMONA LP
TSDf EPA ID:	CAD008364432
Trans Name:	RHO CHEM LLC
TSDf Alt EPA ID:	Not reported
TSDf Alt Name:	Not reported
Waste Code Description:	331 - Off-specification, aged, or surplus organics
RCRA Code:	D035
Meth Code:	H141 - Storage, Bulking, And/Or Transfer Off Site--No Treatment/Reovery (H010-H129) Or (H131-H135)
Quantity Tons:	0.012

Map ID
Direction
Distance
Elevation

MAP FINDINGS

Site

Database(s)

EDR ID Number
EPA ID Number

FOOD 4 LESS # 518 (Continued)

S113798229

Waste Quantity: 24
Quantity Unit: P
Additional Code 1: D005
Additional Code 2: D001
Additional Code 3: Not reported
Additional Code 4: Not reported
Additional Code 5: Not reported

Additional Info:

Year: 2013
Gen EPA ID: CAL000342747

Shipment Date: 20131031
Creation Date: 12/27/2013 22:15:22
Receipt Date: 20131114
Manifest ID: 000631642PSC
Trans EPA ID: CAD008364432
Trans Name: RHO CHEM LLC
Trans 2 EPA ID: CAD983649880
Trans 2 Name: PSC ENVIRONMENTAL SERVICES OF POMONA LP
TSDf EPA ID: CAD008364432
Trans Name: RHO CHEM LLC
TSDf Alt EPA ID: Not reported
TSDf Alt Name: Not reported
Waste Code Description: 181 - Other inorganic solid waste Organics
RCRA Code: D009
Meth Code: H141 - Storage, Bulking, And/Or Transfer Off Site--No Treatment/Reovery (H010-H129) Or (H131-H135)

Quantity Tons: 0.0085
Waste Quantity: 17
Quantity Unit: P
Additional Code 1: Not reported
Additional Code 2: Not reported
Additional Code 3: Not reported
Additional Code 4: Not reported
Additional Code 5: Not reported

Shipment Date: 20130430
Creation Date: 7/16/2013 22:15:16
Receipt Date: 20130507
Manifest ID: 000513399PSC
Trans EPA ID: CAD008364432
Trans Name: RHO CHEM LLC
Trans 2 EPA ID: CAD983649880
Trans 2 Name: PSC ENVIRONMENTAL SERVICES OF POMONA LP
TSDf EPA ID: CAD008364432
Trans Name: RHO CHEM LLC
TSDf Alt EPA ID: Not reported
TSDf Alt Name: Not reported
Waste Code Description: 214 - Unspecified solvent mixture
RCRA Code: D035
Meth Code: H141 - Storage, Bulking, And/Or Transfer Off Site--No Treatment/Reovery (H010-H129) Or (H131-H135)

Quantity Tons: 0.0065
Waste Quantity: 13
Quantity Unit: P
Additional Code 1: D005

Map ID
Direction
Distance
Elevation

MAP FINDINGS

Site

Database(s)

EDR ID Number
EPA ID Number

FOOD 4 LESS # 518 (Continued)

S113798229

Additional Code 2: D001
Additional Code 3: Not reported
Additional Code 4: Not reported
Additional Code 5: Not reported

Additional Info:

Year: 2011
Gen EPA ID: CAL000342747

Shipment Date: 20110617
Creation Date: 6/24/2012 20:30:07
Receipt Date: 20110621
Manifest ID: 000121281MWI
Trans EPA ID: CAD008364432
Trans Name: RHO CHEM LLC
Trans 2 EPA ID: CAD983649880
Trans 2 Name: PSC ENVIRONMENTAL SERVICES OF POMONA LP
TSDF EPA ID: CAD008364432
Trans Name: RHO CHEM LLC
TSDF Alt EPA ID: Not reported
TSDF Alt Name: Not reported
Waste Code Description: 214 - Unspecified solvent mixture
RCRA Code: D035
Meth Code: H141 - Storage, Bulking, And/Or Transfer Off Site--No
Treatment/Reovery (H010-H129) Or (H131-H135)

Quantity Tons: 0.0125
Waste Quantity: 25
Quantity Unit: P
Additional Code 1: D005
Additional Code 2: D001
Additional Code 3: Not reported
Additional Code 4: Not reported
Additional Code 5: Not reported

Shipment Date: 20110617
Creation Date: 6/24/2012 20:30:07
Receipt Date: 20110621
Manifest ID: 000121281MWI
Trans EPA ID: CAD008364432
Trans Name: RHO CHEM LLC
Trans 2 EPA ID: CAD983649880
Trans 2 Name: PSC ENVIRONMENTAL SERVICES OF POMONA LP
TSDF EPA ID: CAD008364432
Trans Name: RHO CHEM LLC
TSDF Alt EPA ID: Not reported
TSDF Alt Name: Not reported
Waste Code Description: 352 - Other organic solids
RCRA Code: D018
Meth Code: H141 - Storage, Bulking, And/Or Transfer Off Site--No
Treatment/Reovery (H010-H129) Or (H131-H135)

Quantity Tons: 0.003
Waste Quantity: 6
Quantity Unit: P
Additional Code 1: D001
Additional Code 2: Not reported
Additional Code 3: Not reported
Additional Code 4: Not reported

Map ID
Direction
Distance
Elevation

MAP FINDINGS

Site

Database(s)

EDR ID Number
EPA ID Number

FOOD 4 LESS # 518 (Continued)

S113798229

Additional Code 5:	Not reported
Shipment Date:	20110617
Creation Date:	6/24/2012 20:30:07
Receipt Date:	20110621
Manifest ID:	000121281MWI
Trans EPA ID:	CAD008364432
Trans Name:	RHO CHEM LLC
Trans 2 EPA ID:	CAD983649880
Trans 2 Name:	PSC ENVIRONMENTAL SERVICES OF POMONA LP
TSDF EPA ID:	CAD008364432
Trans Name:	RHO CHEM LLC
TSDF Alt EPA ID:	Not reported
TSDF Alt Name:	Not reported
Waste Code Description:	141 - Off-specification, aged, or surplus inorganics
RCRA Code:	D002
Meth Code:	H141 - Storage, Bulking, And/Or Transfer Off Site--No Treatment/Reovery (H010-H129) Or (H131-H135)
Quantity Tons:	0.0015
Waste Quantity:	3
Quantity Unit:	P
Additional Code 1:	D001
Additional Code 2:	Not reported
Additional Code 3:	Not reported
Additional Code 4:	Not reported
Additional Code 5:	Not reported
Shipment Date:	20110617
Creation Date:	Not reported
Receipt Date:	Not reported
Manifest ID:	000121281MWI
Trans EPA ID:	CAD008364432
Trans Name:	RHO CHEM LLC
Trans 2 EPA ID:	CAD983649880
Trans 2 Name:	PSC ENVIRONMENTAL SERVICES OF POMONA LP
TSDF EPA ID:	CAD008364432
Trans Name:	RHO CHEM LLC
TSDF Alt EPA ID:	Not reported
TSDF Alt Name:	Not reported
Waste Code Description:	181 - Other inorganic solid waste Organics
RCRA Code:	D009
Meth Code:	H141 - Storage, Bulking, And/Or Transfer Off Site--No Treatment/Reovery (H010-H129) Or (H131-H135)
Quantity Tons:	0.003
Waste Quantity:	6
Quantity Unit:	P
Additional Code 1:	Not reported
Additional Code 2:	Not reported
Additional Code 3:	Not reported
Additional Code 4:	Not reported
Additional Code 5:	Not reported
Shipment Date:	20110617
Creation Date:	Not reported
Receipt Date:	Not reported
Manifest ID:	000121281MWI
Trans EPA ID:	CAD008364432

Map ID
Direction
Distance
Elevation

MAP FINDINGS

Site

Database(s)

EDR ID Number
EPA ID Number

FOOD 4 LESS # 518 (Continued)

S113798229

Trans Name:	RHO CHEM LLC
Trans 2 EPA ID:	CAD983649880
Trans 2 Name:	PSC ENVIRONMENTAL SERVICES OF POMONA LP
TSDF EPA ID:	CAD008364432
Trans Name:	RHO CHEM LLC
TSDF Alt EPA ID:	Not reported
TSDF Alt Name:	Not reported
Waste Code Description:	792 - Not reported
RCRA Code:	D007
Meth Code:	H141 - Storage, Bulking, And/Or Transfer Off Site--No Treatment/Reovery (H010-H129) Or (H131-H135)
Quantity Tons:	0.003
Waste Quantity:	6
Quantity Unit:	P
Additional Code 1:	D002
Additional Code 2:	Not reported
Additional Code 3:	Not reported
Additional Code 4:	Not reported
Additional Code 5:	Not reported
Shipment Date:	20110617
Creation Date:	Not reported
Receipt Date:	Not reported
Manifest ID:	000121281MWI
Trans EPA ID:	CAD008364432
Trans Name:	RHO CHEM LLC
Trans 2 EPA ID:	CAD983649880
Trans 2 Name:	PSC ENVIRONMENTAL SERVICES OF POMONA LP
TSDF EPA ID:	CAD008364432
Trans Name:	RHO CHEM LLC
TSDF Alt EPA ID:	Not reported
TSDF Alt Name:	Not reported
Waste Code Description:	792 - Not reported
RCRA Code:	D007
Meth Code:	- Not reported
Quantity Tons:	Not reported
Waste Quantity:	Not reported
Quantity Unit:	P
Additional Code 1:	D002
Additional Code 2:	Not reported
Additional Code 3:	Not reported
Additional Code 4:	Not reported
Additional Code 5:	Not reported
Shipment Date:	20110617
Creation Date:	Not reported
Receipt Date:	Not reported
Manifest ID:	000121281MWI
Trans EPA ID:	CAD008364432
Trans Name:	RHO CHEM LLC
Trans 2 EPA ID:	CAD983649880
Trans 2 Name:	PSC ENVIRONMENTAL SERVICES OF POMONA LP
TSDF EPA ID:	CAD008364432
Trans Name:	RHO CHEM LLC
TSDF Alt EPA ID:	Not reported
TSDF Alt Name:	Not reported
Waste Code Description:	122 - Alkaline solution without metals (pH > 12.5)

Map ID
Direction
Distance
Elevation

MAP FINDINGS

Site

Database(s)

EDR ID Number
EPA ID Number

FOOD 4 LESS # 518 (Continued)

S113798229

RCRA Code: D002
Meth Code: - Not reported
Quantity Tons: Not reported
Waste Quantity: Not reported
Quantity Unit: P
Additional Code 1: Not reported
Additional Code 2: Not reported
Additional Code 3: Not reported
Additional Code 4: Not reported
Additional Code 5: Not reported

Shipment Date: 20110617
Creation Date: Not reported
Receipt Date: Not reported
Manifest ID: 000121281MWI
Trans EPA ID: CAD008364432
Trans Name: RHO CHEM LLC
Trans 2 EPA ID: CAD983649880
Trans 2 Name: PSC ENVIRONMENTAL SERVICES OF POMONA LP
TSD EPA ID: CAD008364432
Trans Name: RHO CHEM LLC
TSD EPA ID: Not reported
TSD Name: Not reported
Waste Code Description: 331 - Off-specification, aged, or surplus organics
RCRA Code: D016
Meth Code: - Not reported
Quantity Tons: Not reported
Waste Quantity: Not reported
Quantity Unit: P
Additional Code 1: D011
Additional Code 2: D008
Additional Code 3: D007
Additional Code 4: Not reported
Additional Code 5: Not reported

CERS:
Name: FOOD 4 LESS #518
Address: 7910 KATELLA AVENUE
City,State,Zip: STANTON, CA 90680
Site ID: 30887
CERS ID: 10160403
CERS Description: Chemical Storage Facilities

Violations:
Site ID: 30887
Site Name: Food 4 Less #518
Violation Date: 03-05-2018
Citation: HSC 6.95 25508(a)(1) - California Health and Safety Code, Chapter 6.95, Section(s) 25508(a)(1)
Violation Description: Failure to complete and electronically submit hazardous material inventory information for all reportable hazardous materials on site at or above reportable quantities.
Violation Notes: Returned to compliance on 03/07/2018.
Violation Division: Orange County Environmental Health
Violation Program: HMRRP
Violation Source: CERS

Map ID
Direction
Distance
Elevation

MAP FINDINGS

Site

Database(s)

EDR ID Number
EPA ID Number

FOOD 4 LESS # 518 (Continued)

S113798229

Evaluation:

Eval General Type: Other/Unknown
Eval Date: 01-27-2015
Violations Found: No
Eval Type: Other, not routine, done by local agency
Eval Notes: Accepted CERS submission on this date.
Eval Division: Orange County Environmental Health
Eval Program: HMRRP
Eval Source: CERS

Eval General Type: Other/Unknown
Eval Date: 03-04-2015
Violations Found: No
Eval Type: Other, not routine, done by local agency
Eval Notes: Cers submittal has been accepted: Changes Emergency Response Plan has been updated, and contact info
Eval Division: Orange County Environmental Health
Eval Program: HMRRP
Eval Source: CERS

Eval General Type: Compliance Evaluation Inspection
Eval Date: 06-23-2015
Violations Found: No
Eval Type: Routine done by local agency
Eval Notes: On site to conduct hazardous materials chemical inventory and business emergency plan inspection this date, with Armando and Rodger The HMBEP has been submitted through ---- CERS Employee Business Emergency Plan Training was reviewed this date. Hazardous materials were reviewed at this time. The facility has the following hazardous materials that exceed the required disclosure quantities: --R-22 .
Eval Division: Orange County Environmental Health
Eval Program: HMRRP
Eval Source: CERS

Eval General Type: Other/Unknown
Eval Date: 09-06-2016
Violations Found: No
Eval Type: Other, not routine, done by local agency
Eval Notes: CERS Submittal: Facility Information: accepted Hazardous Materials Inventory: accepted Emergency Response and Training Plans: accepted.
Eval Division: Orange County Environmental Health
Eval Program: HMRRP
Eval Source: CERS

Eval General Type: Compliance Evaluation Inspection
Eval Date: 03-05-2018
Violations Found: No
Eval Type: Routine done by local agency
Eval Notes: No violations were observed this date.
Eval Division: Orange County Environmental Health
Eval Program: HW
Eval Source: CERS

Eval General Type: Compliance Evaluation Inspection
Eval Date: 03-05-2018
Violations Found: Yes
Eval Type: Routine done by local agency

Map ID
Direction
Distance
Elevation

MAP FINDINGS

Site

Database(s)

EDR ID Number
EPA ID Number

FOOD 4 LESS # 518 (Continued)

S113798229

Eval Notes: INSPECTOR COMMENTS: The facility has submitted their Hazardous Materials Disclosure & Business Emergency Plan (HMBEP) to California Environmental Reporting System (CERS). The CERS submission was verified this date during the routine inspection. The facility information is current and the site map is accurate. The hazardous materials inventory will need to be corrected...for lead acid batteries, since the sulfuric acid component is an extremely hazardous substance, it must be reported in pounds, not gallons. Please edit the inventory as necessary and resubmit within 30 days.

Eval Division: Orange County Environmental Health
Eval Program: HMRRP
Eval Source: CERS

Eval General Type: Other/Unknown
Eval Date: 03-18-2015
Violations Found: No
Eval Type: Other, not routine, done by local agency
Eval Notes: Accepted CERS submittal on this date
Eval Division: Orange County Environmental Health
Eval Program: HMRRP
Eval Source: CERS

Eval General Type: Other/Unknown
Eval Date: 04-18-2017
Violations Found: No
Eval Type: Other, not routine, done by local agency
Eval Notes: Reviewed facility's CERS HMBP submission. All submittal elements accepted.
Eval Division: Orange County Environmental Health
Eval Program: HMRRP
Eval Source: CERS

Eval General Type: Other/Unknown
Eval Date: 05-19-2014
Violations Found: No
Eval Type: Other, not routine, done by local agency
Eval Notes: CERS submittal 10160403 reviewed by Mark Sutphin and approved
Eval Division: Orange County Environmental Health
Eval Program: HMRRP
Eval Source: CERS

Eval General Type: Other/Unknown
Eval Date: 06-18-2015
Violations Found: No
Eval Type: Other, not routine, done by local agency
Eval Notes: Reviewed and printed chemicals for inspection
Eval Division: Orange County Environmental Health
Eval Program: HMRRP
Eval Source: CERS

Eval General Type: Compliance Evaluation Inspection
Eval Date: 06-23-2015
Violations Found: No
Eval Type: Routine done by local agency
Eval Notes: On site to conduct an annual routine Hazardous Waste Inspection. Met with who explained the process, escorted me through the site and gave consent to enter/inspect. Facility contains: Hazardous waste

Map ID
Direction
Distance
Elevation

MAP FINDINGS

Site

Database(s)

EDR ID Number
EPA ID Number

FOOD 4 LESS # 518 (Continued)

S113798229

containers are properly labeled and covered. All containers storing hazardous waste must be labeled with the following information: 1. The words G HAZARDOUS WasteG 2. Waste (name) 3. Hazardous property of the waste (e.g. G toxic, flammable, corrosive, etc.) 4. Physical state of the waste (liquid or solid) 5. Name and address of the business. 6. Accumulation date (date the first drop of waste has been placed in container) Documents Available for review: 1. Hazardous waste Manifest/Receipts (keep a copy on site for three years). - Note: A copy of the federal manifest must be sent to DTSC. (Department of Toxic Substances Control, P.O. Box 400, Sacramento, CA 95812-0400). 2. Hazardous Waste Emergency Response information.

Eval Division: Orange County Environmental Health
Eval Program: HW
Eval Source: CERS

Eval General Type: Other/Unknown
Eval Date: 10-25-2014
Violations Found: No
Eval Type: Other, not routine, done by local agency
Eval Notes: Review of CERs 10160403 this date. Accepted facility page, hazardous materials (1 chemical), and emergency action plan declined map this date

Eval Division: Orange County Environmental Health
Eval Program: HMRRP
Eval Source: CERS

Affiliation:

Affiliation Type Desc: Parent Corporation
Entity Name: Ralphs Grocery Company
Entity Title: Not reported
Affiliation Address: Not reported
Affiliation City: Not reported
Affiliation State: Not reported
Affiliation Country: Not reported
Affiliation Zip: Not reported
Affiliation Phone: Not reported

Affiliation Type Desc: Environmental Contact
Entity Name: Matthew Eaton
Entity Title: Not reported
Affiliation Address: P.O. Box 54143
Affiliation City: Los Angeles
Affiliation State: CA
Affiliation Country: Not reported
Affiliation Zip: 90054-0143
Affiliation Phone: Not reported

Affiliation Type Desc: Document Preparer
Entity Name: Ralphs Grocery Company
Entity Title: Not reported
Affiliation Address: Not reported
Affiliation City: Not reported
Affiliation State: Not reported
Affiliation Country: Not reported
Affiliation Zip: Not reported
Affiliation Phone: Not reported

Map ID
Direction
Distance
Elevation

MAP FINDINGS

Site

Database(s)

EDR ID Number
EPA ID Number

FOOD 4 LESS # 518 (Continued)

S113798229

Affiliation Type Desc: Facility Mailing Address
Entity Name: Mailing Address
Entity Title: Not reported
Affiliation Address: P.O. Box 54143
Affiliation City: Los Angeles
Affiliation State: CA
Affiliation Country: Not reported
Affiliation Zip: 90054-0143
Affiliation Phone: Not reported

Affiliation Type Desc: Identification Signer
Entity Name: Matthew Eaton
Entity Title: Manager Environmental Affairs
Affiliation Address: Not reported
Affiliation City: Not reported
Affiliation State: Not reported
Affiliation Country: Not reported
Affiliation Zip: Not reported
Affiliation Phone: Not reported

Affiliation Type Desc: Legal Owner
Entity Name: Ralphs Grocery Company
Entity Title: Not reported
Affiliation Address: P.O. Box 54143
Affiliation City: Los Angeles
Affiliation State: CA
Affiliation Country: United States
Affiliation Zip: 90054-0143
Affiliation Phone: (310) 884-9000

Affiliation Type Desc: Operator
Entity Name: Ralphs Grocery Company
Entity Title: Not reported
Affiliation Address: Not reported
Affiliation City: Not reported
Affiliation State: Not reported
Affiliation Country: Not reported
Affiliation Zip: Not reported
Affiliation Phone: (310) 884-9000

Affiliation Type Desc: CUPA District
Entity Name: Orange County Env Health
Entity Title: Not reported
Affiliation Address: 1241 East Dyer Road Suite 120
Affiliation City: Santa Ana
Affiliation State: CA
Affiliation Country: Not reported
Affiliation Zip: 92705-5611
Affiliation Phone: (714) 433-6406

Affiliation Type Desc: Property Owner
Entity Name: Katella 111 Partners, LLC
Entity Title: Not reported
Affiliation Address: 5015 Birch St., #119
Affiliation City: Newport Beach
Affiliation State: CA
Affiliation Country: United States

Map ID
Direction
Distance
Elevation

MAP FINDINGS

Site

Database(s)

EDR ID Number
EPA ID Number

FOOD 4 LESS # 518 (Continued)

S113798229

Affiliation Zip: 92660
Affiliation Phone: (949) 265-7001

HWTS:

Name: FOOD 4 LESS # 518
Address: 7910 KATELLA AVE
Address 2: Not reported
City,State,Zip: STANTON, CA 906803124
EPA ID: CAL000342747
Inactive Date: Not reported
Create Date: 05/04/2009
Last Act Date: 07/31/2020
Mailing Name: Not reported
Mailing Address: P.O. BOX 54143
Mailing Address 2: Not reported
Mailing City,State,Zip: LOS ANGELES, CA 900540000
Owner Name: RALPHS GROCERY CO
Owner Address: PO BOX 54143
Owner Address 2: Not reported
Owner City,State,Zip: LOS ANGELES, CA 900540000
Contact Name: MATTHEW EATON
Contact Address: 1100 W. ARTESIA BLVD.
Contact Address 2: Not reported
City,State,Zip: COMPTON, CA 90220

NAICS:

EPA ID: CAL000342747
Create Date: 2009-05-04 08:45:26.673
NAICS Code: 45291
NAICS Description: Warehouse Clubs and Superstores
Issued EPA ID Date: 2009-05-04 08:45:26.62700
Inactive Date: Not reported
Facility Name: FOOD 4 LESS # 518
Facility Address: 7910 KATELLA AVE
Facility Address 2: Not reported
Facility City: STANTON
Facility County: Not reported
Facility State: CA
Facility Zip: 906803124

AO592
SE
< 1/8
0.076 mi.
401 ft.

GOLDEN RECYLCE COMPANY INC
8352 KATELLA AVE
STANTON, CA 90680

RCRA NonGen / NLR 1024861936
CAL000430440

Site 6 of 8 in cluster AO

Relative:
Lower

RCRA NonGen / NLR:
Date Form Received by Agency:
Handler Name:
Handler Address:
Handler City,State,Zip:
EPA ID:
Contact Name:
Contact Address:
Contact City,State,Zip:
Contact Telephone:

2017-09-01 00:00:00.0
GOLDEN RECYLCE COMPANY INC
8352 KATELLA AVE
STANTON, CA 90680
CAL000430440
HUONG NGUYEN
8352 KATELLA AVE
STANTON, CA 90680
714-995-9020

Actual:
66 ft.

Map ID
Direction
Distance
Elevation

MAP FINDINGS

Site

Database(s)

EDR ID Number
EPA ID Number

GOLDEN RECYLCE COMPANY INC (Continued)

1024861936

Contact Fax:	714-995-2469
Contact Email:	GOLDENRECYCLE2013@GMAIL.COM
Contact Title:	Not reported
EPA Region:	09
Land Type:	Not reported
Federal Waste Generator Description:	Not a generator, verified
Non-Notifier:	Not reported
Biennial Report Cycle:	Not reported
Accessibility:	Not reported
Active Site Indicator:	Handler Activities
State District Owner:	Not reported
State District:	Not reported
Mailing Address:	8352 KATELLA AVE
Mailing City,State,Zip:	STANTON, CA 90680
Owner Name:	HUONG K NGUYEN
Owner Type:	Other
Operator Name:	HUONG NGUYEN
Operator Type:	Other
Short-Term Generator Activity:	No
Importer Activity:	No
Mixed Waste Generator:	No
Transporter Activity:	No
Transfer Facility Activity:	No
Recycler Activity with Storage:	No
Small Quantity On-Site Burner Exemption:	No
Smelting Melting and Refining Furnace Exemption:	No
Underground Injection Control:	No
Off-Site Waste Receipt:	No
Universal Waste Indicator:	Yes
Universal Waste Destination Facility:	Yes
Federal Universal Waste:	No
Active Site Fed-Reg Treatment Storage and Disposal Facility:	Not reported
Active Site Converter Treatment storage and Disposal Facility:	Not reported
Active Site State-Reg Treatment Storage and Disposal Facility:	Not reported
Active Site State-Reg Handler:	---
Federal Facility Indicator:	Not reported
Hazardous Secondary Material Indicator:	N
Sub-Part K Indicator:	Not reported
Commercial TSD Indicator:	No
Treatment Storage and Disposal Type:	Not reported
2018 GPRA Permit Baseline:	Not on the Baseline
2018 GPRA Renewals Baseline:	Not on the Baseline
Permit Renewals Workload Universe:	Not reported
Permit Workload Universe:	Not reported
Permit Progress Universe:	Not reported
Post-Closure Workload Universe:	Not reported
Closure Workload Universe:	Not reported
202 GPRA Corrective Action Baseline:	No
Corrective Action Workload Universe:	No
Subject to Corrective Action Universe:	No
Non-TSDFs Where RCRA CA has Been Imposed Universe:	No
TSDFs Potentially Subject to CA Under 3004 (u)/(v) Universe:	No
TSDFs Only Subject to CA under Discretionary Auth Universe:	No
Corrective Action Priority Ranking:	No NCAPS ranking
Environmental Control Indicator:	No
Institutional Control Indicator:	No
Human Exposure Controls Indicator:	N/A

Map ID
Direction
Distance
Elevation

MAP FINDINGS

Site

Database(s)

EDR ID Number
EPA ID Number

GOLDEN RECYLCE COMPANY INC (Continued)

1024861936

Groundwater Controls Indicator:	N/A
Operating TSD Universe:	Not reported
Full Enforcement Universe:	Not reported
Significant Non-Complier Universe:	No
Unaddressed Significant Non-Complier Universe:	No
Addressed Significant Non-Complier Universe:	No
Significant Non-Complier With a Compliance Schedule Universe:	No
Financial Assurance Required:	Not reported
Handler Date of Last Change:	2018-09-07 19:36:32.0
Recognized Trader-Importer:	No
Recognized Trader-Exporter:	No
Importer of Spent Lead Acid Batteries:	No
Exporter of Spent Lead Acid Batteries:	No
Recycler Activity Without Storage:	No
Manifest Broker:	No
Sub-Part P Indicator:	No

Handler - Owner Operator:

Owner/Operator Indicator:	Owner
Owner/Operator Name:	HUONG K NGUYEN
Legal Status:	Other
Date Became Current:	Not reported
Date Ended Current:	Not reported
Owner/Operator Address:	8662 AMY AVE
Owner/Operator City,State,Zip:	GARDEN GROVE, CA 92841
Owner/Operator Telephone:	714-995-9020
Owner/Operator Telephone Ext:	Not reported
Owner/Operator Fax:	Not reported
Owner/Operator Email:	Not reported

Owner/Operator Indicator:	Operator
Owner/Operator Name:	HUONG NGUYEN
Legal Status:	Other
Date Became Current:	Not reported
Date Ended Current:	Not reported
Owner/Operator Address:	8352 KATELLA AVE
Owner/Operator City,State,Zip:	STANTON, CA 90680
Owner/Operator Telephone:	714-995-9020
Owner/Operator Telephone Ext:	Not reported
Owner/Operator Fax:	Not reported
Owner/Operator Email:	Not reported

Historic Generators:

Receive Date:	2017-09-01 00:00:00.0
Handler Name:	GOLDEN RECYLCE COMPANY INC
Federal Waste Generator Description:	Not a generator, verified
State District Owner:	Not reported
Large Quantity Handler of Universal Waste:	No
Recognized Trader Importer:	No
Recognized Trader Exporter:	No
Spent Lead Acid Battery Importer:	No
Spent Lead Acid Battery Exporter:	No
Current Record:	Yes
Non Storage Recycler Activity:	Not reported
Electronic Manifest Broker:	Not reported

Map ID
Direction
Distance
Elevation

MAP FINDINGS

Site

Database(s)

EDR ID Number
EPA ID Number

GOLDEN RECYLCE COMPANY INC (Continued)

1024861936

List of NAICS Codes and Descriptions:

NAICS Code: 56299
NAICS Description: ALL OTHER WASTE MANAGEMENT SERVICES

Facility Has Received Notices of Violations:

Violations: No Violations Found

Evaluation Action Summary:

Evaluations: No Evaluations Found

AO593
SE
< 1/8
0.076 mi.
401 ft.

GOLDEN RECYCLE CO
8352 KATELLA AVE
STANTON, CA 90680
Site 7 of 8 in cluster AO

SWRCY
NPDES
CIWQS
CERS
S120834928
N/A

Relative:
Lower

Actual:
66 ft.

SWRCY:
Name: GOLDEN RECYCLE COMPANY INC
Address: 8352 KATELLA AVE
City,State,Zip: STANTON, CA 90680
Reg Id: 256064
Cert Id: RC256064.001
Mailing Address: 8352 Katella Ave
Mailing City: Stanton
Mailing State: CA
Mailing Zip Code: 90680
Website: Not reported
Email: Not reported
Phone Number: (714) 995-9020
Rural: N
Operation Begin Date: 04/01/2017
Aluminium: Y
Glass: Y
Plastic: Y
Bimetal: Y
Hours of Operation: Mon - Sat 8:00 am - 4:30 pm; Sun Closed
Organization ID: 252990
Organization Name: Golden Recycle Company Inc

NPDES:

Name: GOLDEN RECYCLE COMPANY INC
Address: 8352 KATELLA AVE
City,State,Zip: STANTON, CA 90680
Facility Status: Active
NPDES Number: Not reported
Region: 8
Agency Number: 0
Regulatory Measure ID: 496735
Place ID: Not reported
Order Number: Not reported
WDID: 8 30MR000074
Regulatory Measure Type: Enrollee
Program Type: Region 8 - Scrap Metal Permit
Adoption Date Of Regulatory Measure: Not reported
Effective Date Of Regulatory Measure: 05/02/2018

Map ID
Direction
Distance
Elevation

MAP FINDINGS

Site

Database(s)

EDR ID Number
EPA ID Number

GOLDEN RECYCLE CO (Continued)

S120834928

Termination Date Of Regulatory Measure: Not reported
Expiration Date Of Regulatory Measure: Not reported
Discharge Address: 8352 Katella Ave
Discharge Name: Golden Recycle Company Inc
Discharge City: Stanton
Discharge State: California
Discharge Zip: 90680
Status: Not reported
Status Date: Not reported
Operator Name: Not reported
Operator Address: Not reported
Operator City: Not reported
Operator State: Not reported
Operator Zip: Not reported

Name: GOLDEN RECYCLE CO
Address: 8352 KATELLA AVE
City,State,Zip: STANTON, CA 90680
Facility Status: Not reported
NPDES Number: Not reported
Region: Not reported
Agency Number: Not reported
Regulatory Measure ID: Not reported
Place ID: Not reported
Order Number: Not reported
WDID: 8 30SN603038
Regulatory Measure Type: Region 8 - Scrap Metal Permit
Program Type: Not reported
Adoption Date Of Regulatory Measure: Not reported
Effective Date Of Regulatory Measure: Not reported
Termination Date Of Regulatory Measure: Not reported
Expiration Date Of Regulatory Measure: Not reported
Discharge Address: Not reported
Discharge Name: Not reported
Discharge City: Not reported
Discharge State: Not reported
Discharge Zip: Not reported
Status: NOI Required
Status Date: 05/02/2016
Operator Name: Golden Recycle Co
Operator Address: 8352 Katella Ave
Operator City: Stanton
Operator State: California
Operator Zip: 90680

Name: GOLDEN RECYCLE COMPANY INC
Address: 8352 KATELLA AVE
City,State,Zip: STANTON, CA 90680
Facility Status: Not reported
NPDES Number: Not reported
Region: Not reported
Agency Number: Not reported
Regulatory Measure ID: Not reported
Place ID: Not reported
Order Number: Not reported
WDID: 8 30MR000074
Regulatory Measure Type: Region 8 - Scrap Metal Permit

Map ID
Direction
Distance
Elevation

MAP FINDINGS

Site

Database(s)

EDR ID Number
EPA ID Number

GOLDEN RECYCLE CO (Continued)

S120834928

Program Type: Not reported
Adoption Date Of Regulatory Measure: Not reported
Effective Date Of Regulatory Measure: Not reported
Termination Date Of Regulatory Measure: Not reported
Expiration Date Of Regulatory Measure: Not reported
Discharge Address: Not reported
Discharge Name: Not reported
Discharge City: Not reported
Discharge State: Not reported
Discharge Zip: Not reported
Status: Active
Status Date: 12/19/2018
Operator Name: Golden Recycle Company Inc
Operator Address: 8352 Katella Ave
Operator City: Stanton
Operator State: California
Operator Zip: 90680

CIWQS:

Name: GOLDEN RECYCLE COMPANY INC
Address: 8352 KATELLA AVE
City,State,Zip: STANTON, CA 90680
Agency: Golden Recycle Company Inc
Agency Address: 8352 Katella Ave, Stanton , CA 90680
Place/Project Type: Industrial - Scrap and Waste Materials
SIC/NAICS: 5093
Region: 8
Program: INDSTW
Regulatory Measure Status: Active
Regulatory Measure Type: Region 8 - Scrap Metal Permit
Order Number: R8-2012-0012
WDID: 8 30MR000074
NPDES Number: CAG618001
Adoption Date: Not reported
Effective Date: 05/02/2018
Termination Date: Not reported
Expiration/Review Date: Not reported
Design Flow: Not reported
Major/Minor: Not reported
Complexity: Not reported
TTWQ: Not reported
Enforcement Actions within 5 years: 2
Violations within 5 years: 1
Latitude: 33.80256
Longitude: -117.98688

CERS:

Name: GOLDEN RECYCLING COMPANY
Address: 8352 KATELLA AVE
City,State,Zip: STANTON, CA 90680
Site ID: 416115
CERS ID: 10584751
CERS Description: Chemical Storage Facilities

Violations:

Site ID: 416115
Site Name: GOLDEN RECYCLING COMPANY

Map ID
Direction
Distance
Elevation

MAP FINDINGS

Site

Database(s)

EDR ID Number
EPA ID Number

GOLDEN RECYCLE CO (Continued)

S120834928

Violation Date: 10-16-2014
Citation: HSC 6.95 25508(a)(1) - California Health and Safety Code, Chapter 6.95, Section(s) 25508(a)(1)
Violation Description: Failure to complete and electronically submit hazardous material inventory information for all reportable hazardous materials on site at or above reportable quantities.
Violation Notes: Returned to compliance on 06/29/2015.
Violation Division: Orange County Environmental Health
Violation Program: HMRRP
Violation Source: CERS

Site ID: 416115
Site Name: GOLDEN RECYCLING COMPANY
Violation Date: 10-16-2014
Citation: HSC 6.95 25508(d) - California Health and Safety Code, Chapter 6.95, Section(s) 25508(d)
Violation Description: Failure to complete and/or electronically submit a business plan when storing/handling a hazardous material at or above reportable quantities.
Violation Notes: Returned to compliance on 06/29/2015.
Violation Division: Orange County Environmental Health
Violation Program: HMRRP
Violation Source: CERS

Evaluation:
Eval General Type: Other/Unknown
Eval Date: 04-02-2015
Violations Found: No
Eval Type: Other, not routine, done by local agency
Eval Notes: Accepted Portal Renewal
Eval Division: Orange County Environmental Health
Eval Program: HMRRP
Eval Source: CERS

Eval General Type: Compliance Evaluation Inspection
Eval Date: 06-09-2017
Violations Found: No
Eval Type: Routine done by local agency
Eval Notes: INSPECTOR COMMENTS: On site for a routine Hazardous Materials and Business Emergency Plan (HMBEP) inspection. Consent to enter and inspect was given by Huong Nguyen, President. Observed the facility and inspected hazardous materials storage. The following materials were observed in amounts that meet or exceed the minimum volumes required for disclosure: - Propane, 42 gallons - Oxygen, 1004 cubic feet Employee training is conducted throughout the year and documentation was reviewed. The facility has submitted their HMBEP to CERS. Today I helped Huong submit the facility's site map and emergency response/contingency plan, and fix other submittal errors. The facility is responsible for identifying all hazardous materials, to include hazardous wastes, which are above disclosure thresholds (55 gallons liquids, 200 cubic feet compressed gases, 500 pounds solids). If there is a change in the type or amount of chemicals that are maintained on site, please submit [Truncated]
Eval Division: Orange County Environmental Health
Eval Program: HMRRP
Eval Source: CERS

Map ID
Direction
Distance
Elevation

MAP FINDINGS

Site

Database(s)

EDR ID Number
EPA ID Number

GOLDEN RECYCLE CO (Continued)

S120834928

Eval General Type: Other/Unknown
Eval Date: 06-29-2015
Violations Found: No
Eval Type: Other, not routine, done by local agency
Eval Notes: Read/review pre 2015 HMBEP submission. Accepted pending review of the more recent submission.
Eval Division: Orange County Environmental Health
Eval Program: HMRRP
Eval Source: CERS

Eval General Type: Other/Unknown
Eval Date: 10-16-2014
Violations Found: Yes
Eval Type: Other, not routine, done by local agency
Eval Notes: Orange County Environmental Health as the Certified Unified Program Agency (OC CUPA) is the administrating agency for the Hazardous Materials Disclosure and Business Emergency Plan programs (HMD/BEP) previously administered by the Orange County Fire Authority. During the months of August and December of 2013, the OC CUPA sent out letters to regulated businesses requesting them to electronically submit their HMD/BEP forms. Electronic submission of these forms is a legal requirement. Failure to submit HMD/BEP forms is in violation of the California Health & Safety Code Chapter 6.95. According to our records there is no electronic submission for this facility. Please go to www.esubmit.ocgov.com to request a username and password and submit your HMD/BEP forms within the next 30 days. Businesses may also submit forms via the California Environmental Reporting System. Please verify that all owner information that is prepopulated on the E-Submit Portal is still [Truncated]
Eval Division: Orange County Environmental Health
Eval Program: HMRRP
Eval Source: CERS

Coordinates:
Site ID: 416115
Facility Name: GOLDEN RECYCLING COMPANY
Env Int Type Code: HMBP
Program ID: 10584751
Coord Name: Not reported
Ref Point Type Desc: Center of a facility or station.
Latitude: 33.802440
Longitude: -117.986900

Affiliation:
Affiliation Type Desc: Facility Mailing Address
Entity Name: Mailing Address
Entity Title: Not reported
Affiliation Address: 8352 KATELLA AVE
Affiliation City: STANTON
Affiliation State: CA
Affiliation Country: Not reported
Affiliation Zip: 90680
Affiliation Phone: Not reported

Affiliation Type Desc: Parent Corporation
Entity Name: GOLDEN RECYCLING COMPANY INC.

Map ID
Direction
Distance
Elevation

MAP FINDINGS

Site

Database(s)

EDR ID Number
EPA ID Number

GOLDEN RECYCLE CO (Continued)

S120834928

Entity Title: Not reported
Affiliation Address: Not reported
Affiliation City: Not reported
Affiliation State: Not reported
Affiliation Country: Not reported
Affiliation Zip: Not reported
Affiliation Phone: Not reported

Affiliation Type Desc: Property Owner
Entity Name: Brian Wilson
Entity Title: Not reported
Affiliation Address: 8121 Katella Ave
Affiliation City: Stanton
Affiliation State: CA
Affiliation Country: United States
Affiliation Zip: 90680
Affiliation Phone: (714) 527-6022

Affiliation Type Desc: Document Preparer
Entity Name: Huong Nguyen
Entity Title: Not reported
Affiliation Address: Not reported
Affiliation City: Not reported
Affiliation State: Not reported
Affiliation Country: Not reported
Affiliation Zip: Not reported
Affiliation Phone: Not reported

Affiliation Type Desc: Environmental Contact
Entity Name: Huong Nguyen
Entity Title: Not reported
Affiliation Address: 8352 Katella Ave
Affiliation City: Stanton
Affiliation State: CA
Affiliation Country: Not reported
Affiliation Zip: 90680
Affiliation Phone: Not reported

Affiliation Type Desc: Identification Signer
Entity Name: huong nguyen
Entity Title: President
Affiliation Address: Not reported
Affiliation City: Not reported
Affiliation State: Not reported
Affiliation Country: Not reported
Affiliation Zip: Not reported
Affiliation Phone: Not reported

Affiliation Type Desc: Operator
Entity Name: HUONG NGUYEN
Entity Title: Not reported
Affiliation Address: Not reported
Affiliation City: Not reported
Affiliation State: Not reported
Affiliation Country: Not reported
Affiliation Zip: Not reported
Affiliation Phone: (714) 725-4294

Map ID
Direction
Distance
Elevation

MAP FINDINGS

Site

Database(s)

EDR ID Number
EPA ID Number

GOLDEN RECYCLE CO (Continued)

S120834928

Affiliation Type Desc: CUPA District
Entity Name: Orange County Env Health
Entity Title: Not reported
Affiliation Address: 1241 East Dyer Road Suite 120
Affiliation City: Santa Ana
Affiliation State: CA
Affiliation Country: Not reported
Affiliation Zip: 92705-5611
Affiliation Phone: (714) 433-6406

Affiliation Type Desc: Legal Owner
Entity Name: golden recycle company inc
Entity Title: Not reported
Affiliation Address: 8352 KATELLA AVE
Affiliation City: STANTON
Affiliation State: CA
Affiliation Country: United States
Affiliation Zip: 90680
Affiliation Phone: (714) 995-9020

Name: GOLDEN RECYCLE COMPANY INC
Address: 8352 KATELLA AVE
City, State, Zip: STANTON, CA 90680
Site ID: 532948
CERS ID: 863280
CERS Description: Industrial Facility Storm Water

Violations:
Site ID: 532948
Site Name: Golden Recycle Company Inc
Violation Date: 09-09-2019
Citation: R8-2012-0012 - Scrap Metal Recyclers Permit
Violation Description: SW - Deficient BMP Implementation
Violation Notes: Training records, rain event action plans, proof of certified persons training, and sampling meters were unavailable upon request. The lab reports provided to Regional Board staff only analyzed for oil and grease, turbidity, and pH. Multiple puddles of unidentified liquid were observed throughout the facility. Some trash was observed throughout the facility.
Violation Division: Water Boards
Violation Program: INDSTW
Violation Source: SMARTS

Evaluation:
Eval General Type: Compliance Evaluation Inspection
Eval Date: 09-09-2019
Violations Found: Yes
Eval Type: Industrial Storm Water Compliance Evaluation
Eval Notes: Regional Board staff conducted a Scrap Metal Permit storm water compliance inspection of Golden Recycle Company Inc. on September 9, 2019. The weather was temperate and overcast. Staff met with Kim Huong Nguyen, the Legally Responsible Person, and Rafael Barraean, the self-identified manager. Staff requested a copy of the facility SWPPP, monthly inspection reports, Rain Event Action Plans, training records, and sampling equipment. The SWPPP was up to date by a recently recertified SM-QSD. The monthly inspection reports available. However,

Map ID
Direction
Distance
Elevation

MAP FINDINGS

Site

Database(s)

EDR ID Number
EPA ID Number

GOLDEN RECYCLE CO (Continued)

S120834928

the Rain Event Action Plans, training records, and sampling equipment were unavailable upon request. The last samples were collected in January 18, 2019 and only parameters pH, oil and grease, and turbidity were analyzed. Ms. Nguyen stated that the facility did not have a pH, turbidity, or specific conductance meter. Ms. Nguyen stated that she collects the facility's samples, however proof of training from a certified laboratory or the Regional Board was not provided. A site was conducted. Staff observed multiple puddles of unidentified liquid throughout the site. Ms. Nguyen stated that the facility had one discharge point at the facility driveway adjacent to Katella Avenue. She said that samples were collected at the discharge point. Staff observed uncovered bins of various metals along the main office and on the southern portion of the facility. Some trash was observed throughout the facility. A disassembly and sorting station was observed on the southern side of the facility. The station was covered under a roof. Ms. Nguyen stated the facility was swept every day.

Eval Division: Water Boards
Eval Program: INDSTW
Eval Source: SMARTS

Enforcement Action:

Site ID: 532948
Site Name: Golden Recycle Company Inc
Site Address: 8352 KATELLA AVE
Site City: STANTON
Site Zip: 90680
Enf Action Date: 10-22-2019
Enf Action Type: Staff Enforcement Letter
Enf Action Description: Staff Enforcement Letter
Enf Action Notes: Notice of Violation issued on October 22, 2019.
Enf Action Division: Water Boards
Enf Action Program: INDSTW
Enf Action Source: SMARTS

Site ID: 532948
Site Name: Golden Recycle Company Inc
Site Address: 8352 KATELLA AVE
Site City: STANTON
Site Zip: 90680
Enf Action Date: 11-27-2019
Enf Action Type: Staff Enforcement Letter
Enf Action Description: Staff Enforcement Letter
Enf Action Notes: A Regional Board Response Regarding a Notice of Violation was issued on November 27, 2019.
Enf Action Division: Water Boards
Enf Action Program: INDSTW
Enf Action Source: SMARTS

Affiliation:

Affiliation Type Desc: Owner/Operator
Entity Name: Golden Recycle Company Inc
Entity Title: Operator
Affiliation Address: 8352 Katella Ave
Affiliation City: Stanton
Affiliation State: CA
Affiliation Country: Not reported

Map ID
Direction
Distance
Elevation

MAP FINDINGS

Site

Database(s)

EDR ID Number
EPA ID Number

GOLDEN RECYCLE CO (Continued)

S120834928

Affiliation Zip: 90680
Affiliation Phone: Not reported

AQ594
ESE
< 1/8
0.083 mi.
439 ft.

CBS BUG SHOP #2
8362 MONROE AVE
STANTON, CA 90680

Site 5 of 11 in cluster AQ

RCRA-SQG **1000105479**
FINDS **CAD982049876**
ECHO

Relative:
Higher

Actual:
68 ft.

RCRA-SQG:
Date Form Received by Agency: 1987-10-19 00:00:00.0
Handler Name: CBS BUG SHOP #2
Handler Address: 8362 MONROE AVE
Handler City,State,Zip: STANTON, CA 90680
EPA ID: CAD982049876
Contact Name: ENVIRONMENTAL MANAGER
Contact Address: 8362 MONROE AVE
Contact City,State,Zip: STANTON, CA 90680
Contact Telephone: 714-995-7248
Contact Fax: Not reported
Contact Email: Not reported
Contact Title: Not reported
EPA Region: 09
Land Type: Not reported
Federal Waste Generator Description: Small Quantity Generator
Non-Notifier: Not reported
Biennial Report Cycle: Not reported
Accessibility: Not reported
Active Site Indicator: Handler Activities
State District Owner: CA
State District: 4
Mailing Address: MONROE AVE
Mailing City,State,Zip: STANTON, CA 90680
Owner Name: SCOTT BYRAN
Owner Type: Private
Operator Name: NOT REQUIRED
Operator Type: Private
Short-Term Generator Activity: No
Importer Activity: No
Mixed Waste Generator: No
Transporter Activity: No
Transfer Facility Activity: No
Recycler Activity with Storage: No
Small Quantity On-Site Burner Exemption: No
Smelting Melting and Refining Furnace Exemption: No
Underground Injection Control: No
Off-Site Waste Receipt: No
Universal Waste Indicator: No
Universal Waste Destination Facility: No
Federal Universal Waste: No
Active Site Fed-Reg Treatment Storage and Disposal Facility: Not reported
Active Site Converter Treatment storage and Disposal Facility: Not reported
Active Site State-Reg Treatment Storage and Disposal Facility: Not reported
Active Site State-Reg Handler: ---
Federal Facility Indicator: Not reported
Hazardous Secondary Material Indicator: NN
Sub-Part K Indicator: Not reported

Map ID
Direction
Distance
Elevation

MAP FINDINGS

Site

Database(s)

EDR ID Number
EPA ID Number

CBS BUG SHOP #2 (Continued)

1000105479

Commercial TSD Indicator:	No
Treatment Storage and Disposal Type:	Not reported
2018 GPRA Permit Baseline:	Not on the Baseline
2018 GPRA Renewals Baseline:	Not on the Baseline
Permit Renewals Workload Universe:	Not reported
Permit Workload Universe:	Not reported
Permit Progress Universe:	Not reported
Post-Closure Workload Universe:	Not reported
Closure Workload Universe:	Not reported
202 GPRA Corrective Action Baseline:	No
Corrective Action Workload Universe:	No
Subject to Corrective Action Universe:	No
Non-TSDFs Where RCRA CA has Been Imposed Universe:	No
TSDFs Potentially Subject to CA Under 3004 (u)/(v) Universe:	No
TSDFs Only Subject to CA under Discretionary Auth Universe:	No
Corrective Action Priority Ranking:	No NCAPS ranking
Environmental Control Indicator:	No
Institutional Control Indicator:	No
Human Exposure Controls Indicator:	N/A
Groundwater Controls Indicator:	N/A
Operating TSD Universe:	Not reported
Full Enforcement Universe:	Not reported
Significant Non-Complier Universe:	No
Unaddressed Significant Non-Complier Universe:	No
Addressed Significant Non-Complier Universe:	No
Significant Non-Complier With a Compliance Schedule Universe:	No
Financial Assurance Required:	Not reported
Handler Date of Last Change:	2000-09-15 17:30:08.0
Recognized Trader-Importer:	No
Recognized Trader-Exporter:	No
Importer of Spent Lead Acid Batteries:	No
Exporter of Spent Lead Acid Batteries:	No
Recycler Activity Without Storage:	Not reported
Manifest Broker:	Not reported
Sub-Part P Indicator:	No

Handler - Owner Operator:

Owner/Operator Indicator:	Owner
Owner/Operator Name:	SCOTT BYRAN
Legal Status:	Private
Date Became Current:	Not reported
Date Ended Current:	Not reported
Owner/Operator Address:	NOT REQUIRED
Owner/Operator City,State,Zip:	NOT REQUIRED, ME 99999
Owner/Operator Telephone:	415-555-1212
Owner/Operator Telephone Ext:	Not reported
Owner/Operator Fax:	Not reported
Owner/Operator Email:	Not reported

Owner/Operator Indicator:	Operator
Owner/Operator Name:	NOT REQUIRED
Legal Status:	Private
Date Became Current:	Not reported
Date Ended Current:	Not reported
Owner/Operator Address:	NOT REQUIRED
Owner/Operator City,State,Zip:	NOT REQUIRED, ME 99999

Map ID
Direction
Distance
Elevation

MAP FINDINGS

Site

Database(s)

EDR ID Number
EPA ID Number

CBS BUG SHOP #2 (Continued)

1000105479

Owner/Operator Telephone: 415-555-1212
Owner/Operator Telephone Ext: Not reported
Owner/Operator Fax: Not reported
Owner/Operator Email: Not reported

Historic Generators:

Receive Date: 1987-10-19 00:00:00.0
Handler Name: CBS BUG SHOP #2
Federal Waste Generator Description: Small Quantity Generator
State District Owner: CA
Large Quantity Handler of Universal Waste: No
Recognized Trader Importer: No
Recognized Trader Exporter: No
Spent Lead Acid Battery Importer: No
Spent Lead Acid Battery Exporter: No
Current Record: Yes
Non Storage Recycler Activity: Not reported
Electronic Manifest Broker: Not reported

List of NAICS Codes and Descriptions:

NAICS Codes: No NAICS Codes Found

Facility Has Received Notices of Violations:

Violations: No Violations Found

Evaluation Action Summary:

Evaluations: No Evaluations Found

FINDS:

Registry ID: 110002788564

[Click Here:](#)

Environmental Interest/Information System:

RCRAInfo is a national information system that supports the Resource Conservation and Recovery Act (RCRA) program through the tracking of events and activities related to facilities that generate, transport, and treat, store, or dispose of hazardous waste. RCRAInfo allows RCRA program staff to track the notification, permit, compliance, and corrective action activities required under RCRA.

Registry ID: 110070572717

[Click Here:](#)

Environmental Interest/Information System:

RCRAInfo is a national information system that supports the Resource Conservation and Recovery Act (RCRA) program through the tracking of events and activities related to facilities that generate, transport, and treat, store, or dispose of hazardous waste. RCRAInfo allows RCRA program staff to track the notification, permit, compliance, and corrective action activities required under RCRA.

[Click this hyperlink](#) while viewing on your computer to access additional FINDS: detail in the EDR Site Report.

Map ID
Direction
Distance
Elevation

MAP FINDINGS

Site

Database(s)

EDR ID Number
EPA ID Number

CBS BUG SHOP #2 (Continued)

1000105479

ECHO:

Envid: 1000105479
Registry ID: 110002788564
DFR URL: <http://echo.epa.gov/detailed-facility-report?fid=110002788564>
Name: CBS BUG SHOP #2
Address: 8362 MONROE AVE
City,State,Zip: STANTON, CA 90680

**AQ595
ESE
< 1/8
0.083 mi.
439 ft.**

**REBECCA VALE
8362 MONROE AVE.
STANTON, CA 90680**

RCRA NonGen / NLR

**1025827746
CAC003007298**

Site 6 of 11 in cluster AQ

**Relative:
Higher**

RCRA NonGen / NLR:

**Actual:
68 ft.**

Date Form Received by Agency: 2019-03-26 00:00:00.0
Handler Name: REBECCA VALE
Handler Address: 8362 MONROE AVE.
Handler City,State,Zip: STANTON, CA 90680
EPA ID: CAC003007298
Contact Name: CRAIG PETERSON
Contact Address: 4641 WINTHROP DRIVE
Contact City,State,Zip: HUNTINGTON BEACH, CA 92479
Contact Telephone: 949-510-3873
Contact Fax: Not reported
Contact Email: MOINEBROS@SBCGLOBAL.NET
Contact Title: Not reported
EPA Region: 09
Land Type: Not reported
Federal Waste Generator Description: Not a generator, verified
Non-Notifier: Not reported
Biennial Report Cycle: Not reported
Accessibility: Not reported
Active Site Indicator: Handler Activities
State District Owner: Not reported
State District: Not reported
Mailing Address: 4641 WINTHROP DRIVE
Mailing City,State,Zip: HUNTINGTON BEACH, CA 92479
Owner Name: REBECCA VALE
Owner Type: Other
Operator Name: CRAIG PETERSON
Operator Type: Other
Short-Term Generator Activity: No
Importer Activity: No
Mixed Waste Generator: No
Transporter Activity: No
Transfer Facility Activity: No
Recycler Activity with Storage: No
Small Quantity On-Site Burner Exemption: No
Smelting Melting and Refining Furnace Exemption: No
Underground Injection Control: No
Off-Site Waste Receipt: No
Universal Waste Indicator: Yes
Universal Waste Destination Facility: Yes
Federal Universal Waste: No
Active Site Fed-Reg Treatment Storage and Disposal Facility: Not reported
Active Site Converter Treatment storage and Disposal Facility: Not reported

Map ID
Direction
Distance
Elevation

MAP FINDINGS

Site

Database(s)

EDR ID Number
EPA ID Number

REBECCA VALE (Continued)

1025827746

Active Site State-Reg Treatment Storage and Disposal Facility:	Not reported
Active Site State-Reg Handler:	---
Federal Facility Indicator:	Not reported
Hazardous Secondary Material Indicator:	N
Sub-Part K Indicator:	Not reported
Commercial TSD Indicator:	No
Treatment Storage and Disposal Type:	Not reported
2018 GPRA Permit Baseline:	Not on the Baseline
2018 GPRA Renewals Baseline:	Not on the Baseline
Permit Renewals Workload Universe:	Not reported
Permit Workload Universe:	Not reported
Permit Progress Universe:	Not reported
Post-Closure Workload Universe:	Not reported
Closure Workload Universe:	Not reported
202 GPRA Corrective Action Baseline:	No
Corrective Action Workload Universe:	No
Subject to Corrective Action Universe:	No
Non-TSDFs Where RCRA CA has Been Imposed Universe:	No
TSDFs Potentially Subject to CA Under 3004 (u)/(v) Universe:	No
TSDFs Only Subject to CA under Discretionary Auth Universe:	No
Corrective Action Priority Ranking:	No NCAPS ranking
Environmental Control Indicator:	No
Institutional Control Indicator:	No
Human Exposure Controls Indicator:	N/A
Groundwater Controls Indicator:	N/A
Operating TSDF Universe:	Not reported
Full Enforcement Universe:	Not reported
Significant Non-Complier Universe:	No
Unaddressed Significant Non-Complier Universe:	No
Addressed Significant Non-Complier Universe:	No
Significant Non-Complier With a Compliance Schedule Universe:	No
Financial Assurance Required:	Not reported
Handler Date of Last Change:	2019-06-26 18:51:17.0
Recognized Trader-Importer:	No
Recognized Trader-Exporter:	No
Importer of Spent Lead Acid Batteries:	No
Exporter of Spent Lead Acid Batteries:	No
Recycler Activity Without Storage:	No
Manifest Broker:	No
Sub-Part P Indicator:	No

Handler - Owner Operator:

Owner/Operator Indicator:	Owner
Owner/Operator Name:	REBECCA VALE
Legal Status:	Other
Date Became Current:	Not reported
Date Ended Current:	Not reported
Owner/Operator Address:	4641 WINTHROP DRIVE
Owner/Operator City,State,Zip:	HUNTINGTON BEACH, CA 92479
Owner/Operator Telephone:	949-510-3873
Owner/Operator Telephone Ext:	Not reported
Owner/Operator Fax:	Not reported
Owner/Operator Email:	Not reported

Owner/Operator Indicator:	Operator
Owner/Operator Name:	CRAIG PETERSON

Map ID
Direction
Distance
Elevation

MAP FINDINGS

Site

Database(s)

EDR ID Number
EPA ID Number

REBECCA VALE (Continued)

1025827746

Legal Status:	Other
Date Became Current:	Not reported
Date Ended Current:	Not reported
Owner/Operator Address:	4641 WINTHROP DRIVE
Owner/Operator City,State,Zip:	HUNTINGTON BEACH, CA 92479
Owner/Operator Telephone:	949-510-3873
Owner/Operator Telephone Ext:	Not reported
Owner/Operator Fax:	Not reported
Owner/Operator Email:	Not reported

Historic Generators:

Receive Date:	2019-03-26 00:00:00.0
Handler Name:	REBECCA VALE
Federal Waste Generator Description:	Not a generator, verified
State District Owner:	Not reported
Large Quantity Handler of Universal Waste:	No
Recognized Trader Importer:	No
Recognized Trader Exporter:	No
Spent Lead Acid Battery Importer:	No
Spent Lead Acid Battery Exporter:	No
Current Record:	Yes
Non Storage Recycler Activity:	Not reported
Electronic Manifest Broker:	Not reported

List of NAICS Codes and Descriptions:

NAICS Code:	56299
NAICS Description:	ALL OTHER WASTE MANAGEMENT SERVICES

Facility Has Received Notices of Violations:

Violations:	No Violations Found
-------------	---------------------

Evaluation Action Summary:

Evaluations:	No Evaluations Found
--------------	----------------------

596
WNW
< 1/8
0.084 mi.
445 ft.

WILLIAM GAVINO
10601 TAMARACK WAY
STANTON, CA 90680

RCRA NonGen / NLR

1026044163
CAC003050450

Relative:
Lower
Actual:
67 ft.

RCRA NonGen / NLR:

Date Form Received by Agency:	2020-01-10 00:00:00.0
Handler Name:	WILLIAM GAVINO
Handler Address:	10601 TAMARACK WAY
Handler City,State,Zip:	STANTON, CA 90680
EPA ID:	CAC003050450
Contact Name:	WILLIAM & TERESA GARBER
Contact Address:	10601 TAMARACK WAY
Contact City,State,Zip:	STANTON, CA 90680
Contact Telephone:	714-531-4176
Contact Fax:	Not reported
Contact Email:	ANAB@PWSEI.COM
Contact Title:	Not reported
EPA Region:	09
Land Type:	Not reported

Map ID
Direction
Distance
Elevation

MAP FINDINGS

Site

Database(s)

EDR ID Number
EPA ID Number

WILLIAM GAVINO (Continued)

1026044163

Federal Waste Generator Description:	Not a generator, verified
Non-Notifier:	Not reported
Biennial Report Cycle:	Not reported
Accessibility:	Not reported
Active Site Indicator:	Not reported
State District Owner:	Not reported
State District:	Not reported
Mailing Address:	10601 TAMARACK WAY
Mailing City,State,Zip:	STANTON, CA 90680
Owner Name:	WILLIAM GAVINO
Owner Type:	Other
Operator Name:	WILLIAM & TERESA GARBER
Operator Type:	Other
Short-Term Generator Activity:	No
Importer Activity:	No
Mixed Waste Generator:	No
Transporter Activity:	No
Transfer Facility Activity:	No
Recycler Activity with Storage:	No
Small Quantity On-Site Burner Exemption:	No
Smelting Melting and Refining Furnace Exemption:	No
Underground Injection Control:	No
Off-Site Waste Receipt:	No
Universal Waste Indicator:	No
Universal Waste Destination Facility:	No
Federal Universal Waste:	No
Active Site Fed-Reg Treatment Storage and Disposal Facility:	Not reported
Active Site Converter Treatment storage and Disposal Facility:	Not reported
Active Site State-Reg Treatment Storage and Disposal Facility:	Not reported
Active Site State-Reg Handler:	---
Federal Facility Indicator:	Not reported
Hazardous Secondary Material Indicator:	N
Sub-Part K Indicator:	Not reported
Commercial TSD Indicator:	No
Treatment Storage and Disposal Type:	Not reported
2018 GPRA Permit Baseline:	Not on the Baseline
2018 GPRA Renewals Baseline:	Not on the Baseline
Permit Renewals Workload Universe:	Not reported
Permit Workload Universe:	Not reported
Permit Progress Universe:	Not reported
Post-Closure Workload Universe:	Not reported
Closure Workload Universe:	Not reported
202 GPRA Corrective Action Baseline:	No
Corrective Action Workload Universe:	No
Subject to Corrective Action Universe:	No
Non-TSDFs Where RCRA CA has Been Imposed Universe:	No
TSDFs Potentially Subject to CA Under 3004 (u)/(v) Universe:	No
TSDFs Only Subject to CA under Discretionary Auth Universe:	No
Corrective Action Priority Ranking:	No NCAPS ranking
Environmental Control Indicator:	No
Institutional Control Indicator:	No
Human Exposure Controls Indicator:	N/A
Groundwater Controls Indicator:	N/A
Operating TSDF Universe:	Not reported
Full Enforcement Universe:	Not reported
Significant Non-Complier Universe:	No
Unaddressed Significant Non-Complier Universe:	No

Map ID
Direction
Distance
Elevation

MAP FINDINGS

Site

Database(s)

EDR ID Number
EPA ID Number

WILLIAM GAVINO (Continued)

1026044163

Addressed Significant Non-Complier Universe:	No
Significant Non-Complier With a Compliance Schedule Universe:	No
Financial Assurance Required:	Not reported
Handler Date of Last Change:	2020-02-10 17:52:24.0
Recognized Trader-Importer:	No
Recognized Trader-Exporter:	No
Importer of Spent Lead Acid Batteries:	No
Exporter of Spent Lead Acid Batteries:	No
Recycler Activity Without Storage:	No
Manifest Broker:	No
Sub-Part P Indicator:	No

Handler - Owner Operator:

Owner/Operator Indicator:	Operator
Owner/Operator Name:	WILLIAM & TERESA GARBER
Legal Status:	Other
Date Became Current:	Not reported
Date Ended Current:	Not reported
Owner/Operator Address:	10601 TAMARACK WAY
Owner/Operator City,State,Zip:	STANTON, CA 90680
Owner/Operator Telephone:	714-531-4176
Owner/Operator Telephone Ext:	Not reported
Owner/Operator Fax:	Not reported
Owner/Operator Email:	Not reported

Owner/Operator Indicator:	Owner
Owner/Operator Name:	WILLIAM GAVINO
Legal Status:	Other
Date Became Current:	Not reported
Date Ended Current:	Not reported
Owner/Operator Address:	10601 TAMARACK WAY
Owner/Operator City,State,Zip:	STANTON, CA 90680
Owner/Operator Telephone:	714-531-4176
Owner/Operator Telephone Ext:	Not reported
Owner/Operator Fax:	Not reported
Owner/Operator Email:	Not reported

Historic Generators:

Receive Date:	2020-01-10 00:00:00.0
Handler Name:	WILLIAM GAVINO
Federal Waste Generator Description:	Not a generator, verified
State District Owner:	Not reported
Large Quantity Handler of Universal Waste:	No
Recognized Trader Importer:	No
Recognized Trader Exporter:	No
Spent Lead Acid Battery Importer:	No
Spent Lead Acid Battery Exporter:	No
Current Record:	Yes
Non Storage Recycler Activity:	Not reported
Electronic Manifest Broker:	Not reported

List of NAICS Codes and Descriptions:

NAICS Code:	56299
NAICS Description:	ALL OTHER WASTE MANAGEMENT SERVICES

Map ID
Direction
Distance
Elevation

MAP FINDINGS

Site

Database(s)

EDR ID Number
EPA ID Number

WILLIAM GAVINO (Continued)

1026044163

Facility Has Received Notices of Violations:
Violations:

No Violations Found

Evaluation Action Summary:
Evaluations:

No Evaluations Found

AQ597
ESE
< 1/8
0.087 mi.
461 ft.

EXOTIC CHEM CO INC
8371 MONROE AVE
STANTON, CA 90680

Site 7 of 11 in cluster AQ

RCRA-SQG
FINDS
ECHO

1000411420
CAD052419884

Relative:
Higher
Actual:
69 ft.

RCRA-SQG:
Date Form Received by Agency: 1996-09-01 00:00:00.0
Handler Name: EXOTIC CHEM CO INC
Handler Address: 8371 MONROE AVE
Handler City,State,Zip: STANTON, CA 90680
EPA ID: CAD052419884
Contact Name: Not reported
Contact Address: Not reported
Contact City,State,Zip: Not reported
Contact Telephone: Not reported
Contact Fax: Not reported
Contact Email: Not reported
Contact Title: Not reported
EPA Region: 09
Land Type: Not reported
Federal Waste Generator Description: Small Quantity Generator
Non-Notifier: Not reported
Biennial Report Cycle: Not reported
Accessibility: Not reported
Active Site Indicator: Handler Activities
State District Owner: CA
State District: 4
Mailing Address: 8371 MONROE ST
Mailing City,State,Zip: STANTON, CA 90680
Owner Name: Not reported
Owner Type: Not reported
Operator Name: NOT REQUIRED
Operator Type: Private
Short-Term Generator Activity: No
Importer Activity: No
Mixed Waste Generator: No
Transporter Activity: No
Transfer Facility Activity: No
Recycler Activity with Storage: No
Small Quantity On-Site Burner Exemption: No
Smelting Melting and Refining Furnace Exemption: No
Underground Injection Control: No
Off-Site Waste Receipt: No
Universal Waste Indicator: No
Universal Waste Destination Facility: No
Federal Universal Waste: No
Active Site Fed-Reg Treatment Storage and Disposal Facility: Not reported
Active Site Converter Treatment storage and Disposal Facility: Not reported
Active Site State-Reg Treatment Storage and Disposal Facility: Not reported

Map ID
Direction
Distance
Elevation

MAP FINDINGS

Site

Database(s)

EDR ID Number
EPA ID Number

EXOTIC CHEM CO INC (Continued)

1000411420

Active Site State-Reg Handler:	---
Federal Facility Indicator:	Not reported
Hazardous Secondary Material Indicator:	NN
Sub-Part K Indicator:	Not reported
Commercial TSD Indicator:	No
Treatment Storage and Disposal Type:	Not reported
2018 GPRA Permit Baseline:	Not on the Baseline
2018 GPRA Renewals Baseline:	Not on the Baseline
Permit Renewals Workload Universe:	Not reported
Permit Workload Universe:	Not reported
Permit Progress Universe:	Not reported
Post-Closure Workload Universe:	Not reported
Closure Workload Universe:	Not reported
202 GPRA Corrective Action Baseline:	No
Corrective Action Workload Universe:	No
Subject to Corrective Action Universe:	No
Non-TSDFs Where RCRA CA has Been Imposed Universe:	No
TSDFs Potentially Subject to CA Under 3004 (u)/(v) Universe:	No
TSDFs Only Subject to CA under Discretionary Auth Universe:	No
Corrective Action Priority Ranking:	No NCAPS ranking
Environmental Control Indicator:	No
Institutional Control Indicator:	No
Human Exposure Controls Indicator:	N/A
Groundwater Controls Indicator:	N/A
Operating TSDF Universe:	Not reported
Full Enforcement Universe:	Not reported
Significant Non-Complier Universe:	No
Unaddressed Significant Non-Complier Universe:	No
Addressed Significant Non-Complier Universe:	No
Significant Non-Complier With a Compliance Schedule Universe:	No
Financial Assurance Required:	Not reported
Handler Date of Last Change:	2002-06-27 03:20:46.0
Recognized Trader-Importer:	No
Recognized Trader-Exporter:	No
Importer of Spent Lead Acid Batteries:	No
Exporter of Spent Lead Acid Batteries:	No
Recycler Activity Without Storage:	Not reported
Manifest Broker:	Not reported
Sub-Part P Indicator:	No

Handler - Owner Operator:

Owner/Operator Indicator:	Operator
Owner/Operator Name:	NOT REQUIRED
Legal Status:	Private
Date Became Current:	Not reported
Date Ended Current:	Not reported
Owner/Operator Address:	NOT REQUIRED
Owner/Operator City,State,Zip:	NOT REQUIRED, ME 99999
Owner/Operator Telephone:	415-555-1212
Owner/Operator Telephone Ext:	Not reported
Owner/Operator Fax:	Not reported
Owner/Operator Email:	Not reported

Owner/Operator Indicator:	Owner
Owner/Operator Name:	EXOTIC CHEMICAL CO INC
Legal Status:	Private

Map ID
Direction
Distance
Elevation

MAP FINDINGS

Site

Database(s)

EDR ID Number
EPA ID Number

EXOTIC CHEM CO INC (Continued)

1000411420

Date Became Current:	Not reported
Date Ended Current:	Not reported
Owner/Operator Address:	NOT REQUIRED
Owner/Operator City,State,Zip:	NOT REQUIRED, ME 99999
Owner/Operator Telephone:	415-555-1212
Owner/Operator Telephone Ext:	Not reported
Owner/Operator Fax:	Not reported
Owner/Operator Email:	Not reported

Historic Generators:

Receive Date:	1996-09-01 00:00:00.0
Handler Name:	EXOTIC CHEM CO INC
Federal Waste Generator Description:	Small Quantity Generator
State District Owner:	CA
Large Quantity Handler of Universal Waste:	No
Recognized Trader Importer:	No
Recognized Trader Exporter:	No
Spent Lead Acid Battery Importer:	No
Spent Lead Acid Battery Exporter:	No
Current Record:	Yes
Non Storage Recycler Activity:	Not reported
Electronic Manifest Broker:	Not reported

Receive Date:	1983-07-05 00:00:00.0
Handler Name:	EXOTIC CHEM CO INC
Federal Waste Generator Description:	Large Quantity Generator
State District Owner:	CA
Large Quantity Handler of Universal Waste:	No
Recognized Trader Importer:	No
Recognized Trader Exporter:	No
Spent Lead Acid Battery Importer:	No
Spent Lead Acid Battery Exporter:	No
Current Record:	No
Non Storage Recycler Activity:	Not reported
Electronic Manifest Broker:	Not reported

List of NAICS Codes and Descriptions:

NAICS Codes:	No NAICS Codes Found
--------------	----------------------

Facility Has Received Notices of Violations:

Violations:	No Violations Found
-------------	---------------------

Evaluation Action Summary:

Evaluations:	No Evaluations Found
--------------	----------------------

FINDS:

Registry ID:	110002649055
--------------	--------------

[Click Here:](#)

Environmental Interest/Information System:

RCRAInfo is a national information system that supports the Resource Conservation and Recovery Act (RCRA) program through the tracking of events and activities related to facilities that generate, transport,

Map ID
Direction
Distance
Elevation

MAP FINDINGS

Site

Database(s)

EDR ID Number
EPA ID Number

EXOTIC CHEM CO INC (Continued)

1000411420

and treat, store, or dispose of hazardous waste. RCRAInfo allows RCRA program staff to track the notification, permit, compliance, and corrective action activities required under RCRA.

[Click this hyperlink](#) while viewing on your computer to access additional FINDS: detail in the EDR Site Report.

ECHO:

Envid: 1000411420
Registry ID: 110002649055
DFR URL: <http://echo.epa.gov/detailed-facility-report?fid=110002649055>
Name: EXOTIC CHEM CO INC
Address: 8371 MONROE AVE
City,State,Zip: STANTON, CA 90680

AQ598
ESE
< 1/8
0.089 mi.
468 ft.

MAGNOLIA DRAPERY CLEANERS
8368 MONROE AVE
STANTON, CA 90680
Site 8 of 11 in cluster AQ

DRYCLEANERS **S121698498**
N/A

Relative:
Higher

DRYCLEAN SOUTH COAST:

Actual:
68 ft.

Name: MAGNOLIA DRAPERY CLEANERS
Address: 8368 MONROE AVE
City,State,Zip: STANTON, CA 90680
Facility ID: 55757
Application Number: 152501
Permit Number: M55623
Status: O
Representative Name: CASROL OELKERS
Representative Telephone: 714 5274493
Permit Status: INACTIVE
BCAT Number: 000234
BCAT Description: DRY CLEANING EQUIP PERCHLOROETHYLENE
CCAT Number: Not reported
CCAT Description: Not reported
UTM East: 0
UTM North: 0
Application Date: 01/15/1987
PO Issue Date: 03/31/1987
NAICS Code: Not reported
SIC Code: 7216

AQ599
ESE
< 1/8
0.089 mi.
468 ft.

MAGNOLIA DRAPERY CLEANERS
8368 MONROE ST
STANTON, CA 90680
Site 9 of 11 in cluster AQ

DRYCLEANERS **S121697149**
N/A

Relative:
Higher

DRYCLEAN SOUTH COAST:

Actual:
68 ft.

Name: MAGNOLIA DRAPERY CLEANERS
Address: 8368 MONROE ST
City,State,Zip: STANTON, CA 90680
Facility ID: 2695
Application Number: 10936A
Permit Number: M37686
Status: S

Map ID
Direction
Distance
Elevation

MAP FINDINGS

Site

Database(s)

EDR ID Number
EPA ID Number

MAGNOLIA DRAPERY CLEANERS (Continued)

S121697149

Representative Name: Not reported
Representative Telephone: Not reported
Permit Status: INACTIVE
BCAT Number: 000234
BCAT Description: DRY CLEANING EQUIP PERCHLOROETHYLENE
CCAT Number: 02
CCAT Description: ADSORBER (DRY CLEANING) REGENERATIVE
UTM East: 0
UTM North: 0
Application Date: 12/29/1981
PO Issue Date: 05/10/1984
NAICS Code: 423220
SIC Code: 7216

Name: MAGNOLIA DRAPERY CLEANERS
Address: 8368 MONROE ST
City,State,Zip: STANTON, CA 90680
Facility ID: 2695
Application Number: 12812X
Permit Number: 712812
Status: S
Representative Name: Not reported
Representative Telephone: Not reported
Permit Status: INACTIVE
BCAT Number: 000234
BCAT Description: DRY CLEANING EQUIP PERCHLOROETHYLENE
CCAT Number: Not reported
CCAT Description: Not reported
UTM East: 0
UTM North: 0
Application Date: 12/31/9999
PO Issue Date: 04/13/1971
NAICS Code: 423220
SIC Code: 7216

AQ600
ESE
< 1/8
0.089 mi.
468 ft.

MAGNOLIA DRAPERIES
8368 MONROE AVE
STANTON, CA 90680

EDR Hist Cleaner **1020032983**
N/A

Site 10 of 11 in cluster AQ

Relative:
Higher

EDR Hist Cleaner

Actual:
68 ft.

Year:	Name:	Type:
1972	MAGNOLIA DRAPERY CLEANERS	Drycleaning Plants, Except Rugs
1973	MAGNOLIA DRAPERY CLEANERS	Drycleaning Plants, Except Rugs
1974	MAGNOLIA DRAPERY CLEANERS	Drycleaning Plants, Except Rugs
1975	MAGNOLIA DRAPERY CLEANERS	Drycleaning Plants, Except Rugs
1976	MAGNOLIA DRAPERY CLEANERS	Drycleaning Plants, Except Rugs
1977	MAGNOLIA DRAPERY CLEANERS	Drycleaning Plants, Except Rugs
1978	MAGNOLIA DRAPERY CLEANERS	Drycleaning Plants, Except Rugs
1979	MAGNOLIA DRAPERY CLEANERS	Drycleaning Plants, Except Rugs
1980	MAGNOLIA DRAPERY CLEANERS	Drycleaning Plants, Except Rugs
1982	MAGNOLIA DRAPERY CLEANERS	Drycleaning Plants, Except Rugs
1983	MAGNOLIA DRAPERY CLEANERS	Drycleaning Plants, Except Rugs
1985	MAGNOLIA DRAPERY CLEANERS	Drycleaning Plants, Except Rugs
1986	MAGNOLIA DRAPERY CLEANERS	Drycleaning Plants, Except Rugs
1986	MAGNOLIA DRAPERIES	Drycleaning Plants, Except Rugs

Map ID
Direction
Distance
Elevation

MAP FINDINGS

Site

Database(s)

EDR ID Number
EPA ID Number

MAGNOLIA DRAPERIES (Continued)

1020032983

1987	MAGNOLIA DRAPERIES	Drycleaning Plants, Except Rugs
1987	MAGNOLIA DRAPERY CLEANERS	Drycleaning Plants, Except Rugs
1988	MAGNOLIA DRAPERIES	Drycleaning Plants, Except Rugs
1989	MAGNOLIA DRAPERIES	Drycleaning Plants, Except Rugs, NEC
1990	MAGNOLIA DRAPERIES	Drycleaning Plants, Except Rugs, NEC
1991	MAGNOLIA DRAPERIES	Drycleaning Plants, Except Rugs, NEC
1992	MAGNOLIA DRAPERIES	Drycleaning Plants, Except Rugs, NEC
1993	MAGNOLIA DRAPERIES	Drycleaning Plants, Except Rugs, NEC
1994	MAGNOLIA DRAPERIES	Drycleaning Plants, Except Rugs, NEC
1995	MAGNOLIA DRAPERIES	Drycleaning Plants, Except Rugs, NEC
1996	MAGNOLIA DRAPERIES	Drycleaning Plants, Except Rugs, NEC
1997	MAGNOLIA DRAPERIES	Drycleaning Plants, Except Rugs, NEC
1998	MAGNOLIA DRAPERIES	Drycleaning Plants, Except Rugs, NEC
1999	MAGNOLIA DRAPERIES	Drycleaning Plants, Except Rugs, NEC
2000	MAGNOLIA DRAPERIES	Drycleaning Plants, Except Rugs, NEC
2001	MAGNOLIA DRAPERIES	Drycleaning Plants, Except Rugs, NEC
2002	MAGNOLIA DRAPERIES	Drycleaning Plants, Except Rugs, NEC
2003	MAGNOLIA DRAPERIES	Window Furnishings
2004	MAGNOLIA DRAPERIES	Window Furnishings
2005	MAGNOLIA DRAPERIES	Window Furnishings
2006	MAGNOLIA DRAPERIES	Window Furnishings
2007	MAGNOLIA DRAPERIES	Window Furnishings
2008	MAGNOLIA DRAPERIES	Window Furnishings
2009	MAGNOLIA DRAPERIES	Window Furnishings
2010	MAGNOLIA DRAPERIES	Window Furnishings
2011	MAGNOLIA DRAPERIES	Window Furnishings
2012	MAGNOLIA DRAPERIES	Window Furnishings
2013	MAGNOLIA DRAPERIES	Window Furnishings
2014	MAGNOLIA DRAPERIES	Window Furnishings

AO601
SE
< 1/8
0.093 mi.
493 ft.

GOLDEN RECYCLE COMPANY INC.
8372 KATELLA AVENUE
STANTON, CA 90680

RCRA NonGen / NLR 1024861379
CAL000429853

Site 8 of 8 in cluster AO

Relative:
Higher

RCRA NonGen / NLR:

Actual:
68 ft.

Date Form Received by Agency:	2017-08-07 00:00:00.0
Handler Name:	GOLDEN RECYCLE COMPANY INC.
Handler Address:	8372 KATELLA AVENUE
Handler City,State,Zip:	STANTON, CA 90680
EPA ID:	CAL000429853
Contact Name:	HUONG NGUYEN
Contact Address:	8372 KATELLA AVENUE
Contact City,State,Zip:	STANTON, CA 90680
Contact Telephone:	714-995-9020
Contact Fax:	714-995-2469
Contact Email:	GOLDENRECYCLE2013@GMAIL.COM
Contact Title:	Not reported
EPA Region:	09
Land Type:	Not reported
Federal Waste Generator Description:	Not a generator, verified
Non-Notifier:	Not reported
Biennial Report Cycle:	Not reported
Accessibility:	Not reported
Active Site Indicator:	Handler Activities
State District Owner:	Not reported
State District:	Not reported

Map ID
Direction
Distance
Elevation

MAP FINDINGS

Site

Database(s)

EDR ID Number
EPA ID Number

GOLDEN RECYCLE COMPANY INC. (Continued)

1024861379

Mailing Address:	8372 KATELLA AVENUE
Mailing City,State,Zip:	STANTON, CA 90680
Owner Name:	HUONG NGUYEN
Owner Type:	Other
Operator Name:	HUONG NGUYEN
Operator Type:	Other
Short-Term Generator Activity:	No
Importer Activity:	No
Mixed Waste Generator:	No
Transporter Activity:	No
Transfer Facility Activity:	No
Recycler Activity with Storage:	No
Small Quantity On-Site Burner Exemption:	No
Smelting Melting and Refining Furnace Exemption:	No
Underground Injection Control:	No
Off-Site Waste Receipt:	No
Universal Waste Indicator:	Yes
Universal Waste Destination Facility:	Yes
Federal Universal Waste:	No
Active Site Fed-Reg Treatment Storage and Disposal Facility:	Not reported
Active Site Converter Treatment storage and Disposal Facility:	Not reported
Active Site State-Reg Treatment Storage and Disposal Facility:	Not reported
Active Site State-Reg Handler:	---
Federal Facility Indicator:	Not reported
Hazardous Secondary Material Indicator:	N
Sub-Part K Indicator:	Not reported
Commercial TSD Indicator:	No
Treatment Storage and Disposal Type:	Not reported
2018 GPRA Permit Baseline:	Not on the Baseline
2018 GPRA Renewals Baseline:	Not on the Baseline
Permit Renewals Workload Universe:	Not reported
Permit Workload Universe:	Not reported
Permit Progress Universe:	Not reported
Post-Closure Workload Universe:	Not reported
Closure Workload Universe:	Not reported
202 GPRA Corrective Action Baseline:	No
Corrective Action Workload Universe:	No
Subject to Corrective Action Universe:	No
Non-TSDFs Where RCRA CA has Been Imposed Universe:	No
TSDFs Potentially Subject to CA Under 3004 (u)/(v) Universe:	No
TSDFs Only Subject to CA under Discretionary Auth Universe:	No
Corrective Action Priority Ranking:	No NCAPS ranking
Environmental Control Indicator:	No
Institutional Control Indicator:	No
Human Exposure Controls Indicator:	N/A
Groundwater Controls Indicator:	N/A
Operating TSDF Universe:	Not reported
Full Enforcement Universe:	Not reported
Significant Non-Complier Universe:	No
Unaddressed Significant Non-Complier Universe:	No
Addressed Significant Non-Complier Universe:	No
Significant Non-Complier With a Compliance Schedule Universe:	No
Financial Assurance Required:	Not reported
Handler Date of Last Change:	2018-09-07 19:36:22.0
Recognized Trader-Importer:	No
Recognized Trader-Exporter:	No
Importer of Spent Lead Acid Batteries:	No

Map ID
Direction
Distance
Elevation

MAP FINDINGS

Site

Database(s)

EDR ID Number
EPA ID Number

GOLDEN RECYCLE COMPANY INC. (Continued)

1024861379

Exporter of Spent Lead Acid Batteries:	No
Recycler Activity Without Storage:	No
Manifest Broker:	No
Sub-Part P Indicator:	No

Handler - Owner Operator:

Owner/Operator Indicator:	Operator
Owner/Operator Name:	HUONG NGUYEN
Legal Status:	Other
Date Became Current:	Not reported
Date Ended Current:	Not reported
Owner/Operator Address:	8372 KATELLA AVENUE
Owner/Operator City,State,Zip:	STANTON, CA 90680
Owner/Operator Telephone:	714-995-9020
Owner/Operator Telephone Ext:	Not reported
Owner/Operator Fax:	Not reported
Owner/Operator Email:	Not reported

Owner/Operator Indicator:	Owner
Owner/Operator Name:	HUONG NGUYEN
Legal Status:	Other
Date Became Current:	Not reported
Date Ended Current:	Not reported
Owner/Operator Address:	8662 AMY AVENUE
Owner/Operator City,State,Zip:	GARDEN GROVE, CA 92841
Owner/Operator Telephone:	714-995-9020
Owner/Operator Telephone Ext:	Not reported
Owner/Operator Fax:	Not reported
Owner/Operator Email:	Not reported

Historic Generators:

Receive Date:	2017-08-07 00:00:00.0
Handler Name:	GOLDEN RECYCLE COMPANY INC.
Federal Waste Generator Description:	Not a generator, verified
State District Owner:	Not reported
Large Quantity Handler of Universal Waste:	No
Recognized Trader Importer:	No
Recognized Trader Exporter:	No
Spent Lead Acid Battery Importer:	No
Spent Lead Acid Battery Exporter:	No
Current Record:	Yes
Non Storage Recycler Activity:	Not reported
Electronic Manifest Broker:	Not reported

List of NAICS Codes and Descriptions:

NAICS Code:	56299
NAICS Description:	ALL OTHER WASTE MANAGEMENT SERVICES

Facility Has Received Notices of Violations:

Violations:	No Violations Found
-------------	---------------------

Evaluation Action Summary:

Evaluations:	No Evaluations Found
--------------	----------------------

Map ID
Direction
Distance
Elevation

MAP FINDINGS

EDR ID Number
EPA ID Number

	Site	Database(s)	
AQ602 ESE < 1/8 0.094 mi. 497 ft. Relative: Higher Actual: 68 ft.	HOT RODS BY BOYD INC 8372 MONROE STANTON, CA 90680 Site 11 of 11 in cluster AQ RCRA NonGen / NLR: Date Form Received by Agency: Handler Name: Handler Address: Handler City,State,Zip: EPA ID: Contact Name: Contact Address: Contact City,State,Zip: Contact Telephone: Contact Fax: Contact Email: Contact Title: EPA Region: Land Type: Federal Waste Generator Description: Non-Notifier: Biennial Report Cycle: Accessibility: Active Site Indicator: State District Owner: State District: Mailing Address: Mailing City,State,Zip: Owner Name: Owner Type: Operator Name: Operator Type: Short-Term Generator Activity: Importer Activity: Mixed Waste Generator: Transporter Activity: Transfer Facility Activity: Recycler Activity with Storage: Small Quantity On-Site Burner Exemption: Smelting Melting and Refining Furnace Exemption: Underground Injection Control: Off-Site Waste Receipt: Universal Waste Indicator: Universal Waste Destination Facility: Federal Universal Waste: Active Site Fed-Reg Treatment Storage and Disposal Facility: Active Site Converter Treatment storage and Disposal Facility: Active Site State-Reg Treatment Storage and Disposal Facility: Active Site State-Reg Handler: Federal Facility Indicator: Hazardous Secondary Material Indicator: Sub-Part K Indicator: Commercial TSD Indicator: Treatment Storage and Disposal Type: 2018 GPRA Permit Baseline: 2018 GPRA Renewals Baseline:	RCRA NonGen / NLR FINDS ECHO EMI HAZNET HWTS 1994-03-03 00:00:00.0 HOT RODS BY BOYD INC 8372 MONROE STANTON, CA 90680 CAD982022907 DICK BROGDON 10541 ASHDALE ST STANTON, CA 90680 714-952-0700 Not reported Not reported Not reported 09 Other Not a generator, verified Not reported Not reported Not reported Not reported CA 4 8372 MONROE STANTON, CA 90680 BOYD CODDINTON Private NOT REQUIRED Private No No No No No No No No No No No No No No No No No No No No Not reported Not reported Not reported --- Not reported NN Not reported No Not reported Not on the Baseline Not on the Baseline	1000130198 CAD982022907

Map ID
Direction
Distance
Elevation

MAP FINDINGS

Site

Database(s)

EDR ID Number
EPA ID Number

HOT RODS BY BOYD INC (Continued)

1000130198

Permit Renewals Workload Universe:	Not reported
Permit Workload Universe:	Not reported
Permit Progress Universe:	Not reported
Post-Closure Workload Universe:	Not reported
Closure Workload Universe:	Not reported
202 GPRA Corrective Action Baseline:	No
Corrective Action Workload Universe:	No
Subject to Corrective Action Universe:	No
Non-TSDFs Where RCRA CA has Been Imposed Universe:	No
TSDFs Potentially Subject to CA Under 3004 (u)/(v) Universe:	No
TSDFs Only Subject to CA under Discretionary Auth Universe:	No
Corrective Action Priority Ranking:	No NCAPS ranking
Environmental Control Indicator:	No
Institutional Control Indicator:	No
Human Exposure Controls Indicator:	N/A
Groundwater Controls Indicator:	N/A
Operating TSDF Universe:	Not reported
Full Enforcement Universe:	Not reported
Significant Non-Complier Universe:	No
Unaddressed Significant Non-Complier Universe:	No
Addressed Significant Non-Complier Universe:	No
Significant Non-Complier With a Compliance Schedule Universe:	No
Financial Assurance Required:	Not reported
Handler Date of Last Change:	2002-06-27 03:32:25.0
Recognized Trader-Importer:	No
Recognized Trader-Exporter:	No
Importer of Spent Lead Acid Batteries:	No
Exporter of Spent Lead Acid Batteries:	No
Recycler Activity Without Storage:	Not reported
Manifest Broker:	Not reported
Sub-Part P Indicator:	No

Handler - Owner Operator:

Owner/Operator Indicator:	Owner
Owner/Operator Name:	BOYD CODDINTON
Legal Status:	Private
Date Became Current:	Not reported
Date Ended Current:	Not reported
Owner/Operator Address:	NOT REQUIRED
Owner/Operator City,State,Zip:	NOT REQUIRED, ME 99999
Owner/Operator Telephone:	415-555-1212
Owner/Operator Telephone Ext:	Not reported
Owner/Operator Fax:	Not reported
Owner/Operator Email:	Not reported

Owner/Operator Indicator:	Operator
Owner/Operator Name:	NOT REQUIRED
Legal Status:	Private
Date Became Current:	Not reported
Date Ended Current:	Not reported
Owner/Operator Address:	NOT REQUIRED
Owner/Operator City,State,Zip:	NOT REQUIRED, ME 99999
Owner/Operator Telephone:	415-555-1212
Owner/Operator Telephone Ext:	Not reported
Owner/Operator Fax:	Not reported
Owner/Operator Email:	Not reported

Map ID
Direction
Distance
Elevation

MAP FINDINGS

Site

Database(s)

EDR ID Number
EPA ID Number

HOT RODS BY BOYD INC (Continued)

1000130198

Historic Generators:

Receive Date:	1994-03-03 00:00:00.0
Handler Name:	HOT RODS BY BOYD INC
Federal Waste Generator Description:	Not a generator, verified
State District Owner:	CA
Large Quantity Handler of Universal Waste:	No
Recognized Trader Importer:	No
Recognized Trader Exporter:	No
Spent Lead Acid Battery Importer:	No
Spent Lead Acid Battery Exporter:	No
Current Record:	Yes
Non Storage Recycler Activity:	Not reported
Electronic Manifest Broker:	Not reported

List of NAICS Codes and Descriptions:

NAICS Code:	811121
NAICS Description:	AUTOMOTIVE BODY, PAINT, AND INTERIOR REPAIR AND MAINTENANCE

Facility Has Received Notices of Violations:

Violations:	No Violations Found
-------------	---------------------

Evaluation Action Summary:

Evaluations:	No Evaluations Found
--------------	----------------------

FINDS:

Registry ID:	110002779422
--------------	--------------

[Click Here:](#)

Environmental Interest/Information System:

RCRAInfo is a national information system that supports the Resource Conservation and Recovery Act (RCRA) program through the tracking of events and activities related to facilities that generate, transport, and treat, store, or dispose of hazardous waste. RCRAInfo allows RCRA program staff to track the notification, permit, compliance, and corrective action activities required under RCRA.

[Click this hyperlink](#) while viewing on your computer to access additional FINDS: detail in the EDR Site Report.

ECHO:

Envid:	1000130198
Registry ID:	110002779422
DFR URL:	http://echo.epa.gov/detailed-facility-report?fid=110002779422
Name:	HOT RODS BY BOYD INC
Address:	8372 MONROE
City,State,Zip:	STANTON, CA 90680

EMI:

Name:	HOT RODS BY BOYD
Address:	8372 MONROE
City,State,Zip:	STANTON, CA 906800000
Year:	1987
County Code:	30

Map ID
Direction
Distance
Elevation

MAP FINDINGS

Site

Database(s)

EDR ID Number
EPA ID Number

HOT RODS BY BOYD INC (Continued)

1000130198

Air Basin: SC
Facility ID: 57583
Air District Name: SC
SIC Code: 3443
Air District Name: SOUTH COAST AQMD
Community Health Air Pollution Info System: Not reported
Consolidated Emission Reporting Rule: Not reported
Total Organic Hydrocarbon Gases Tons/Yr: 1
Reactive Organic Gases Tons/Yr: 1
Carbon Monoxide Emissions Tons/Yr: 0
NOX - Oxides of Nitrogen Tons/Yr: 0
SOX - Oxides of Sulphur Tons/Yr: 0
Particulate Matter Tons/Yr: 0
Part. Matter 10 Micrometers and Smllr Tons/Yr: 0

Name: HOT RODS BY BOYD
Address: 8372 MONROE
City,State,Zip: STANTON, CA 906800000
Year: 1990
County Code: 30
Air Basin: SC
Facility ID: 57583
Air District Name: SC
SIC Code: 7948
Air District Name: SOUTH COAST AQMD
Community Health Air Pollution Info System: Not reported
Consolidated Emission Reporting Rule: Not reported
Total Organic Hydrocarbon Gases Tons/Yr: 1
Reactive Organic Gases Tons/Yr: 1
Carbon Monoxide Emissions Tons/Yr: 0
NOX - Oxides of Nitrogen Tons/Yr: 0
SOX - Oxides of Sulphur Tons/Yr: 0
Particulate Matter Tons/Yr: 0
Part. Matter 10 Micrometers and Smllr Tons/Yr: 0

HAZNET:

Name: HOT RODS BY BOYD INC
Address: 8372 MONROE
Address 2: Not reported
City,State,Zip: STANTON, CA 906800000
Contact: INACTIVE PER 93/94 FEE FORM LH
Telephone: --
Mailing Name: Not reported
Mailing Address: 8372 MONROE

Year: 1995
Gepaid: CAD982022907
TSD EPA ID: CAT000613976
CA Waste Code: 212 - Oxygenated solvents (acetone, butanol, ethyl acetate, etc.)
Disposal Method: -
Tons: 0.392

Year: 1994
Gepaid: CAD982022907
TSD EPA ID: CAT000613976
CA Waste Code: 212 - Oxygenated solvents (acetone, butanol, ethyl acetate, etc.)
Disposal Method: H01 - Transfer Station

Map ID
Direction
Distance
Elevation

MAP FINDINGS

Site

Database(s)

EDR ID Number
EPA ID Number

HOT RODS BY BOYD INC (Continued)

1000130198

Tons:	0.1365
Year:	1994
Gepaid:	CAD982022907
TSD EPA ID:	CAT000613976
CA Waste Code:	212 - Oxygenated solvents (acetone, butanol, ethyl acetate, etc.)
Disposal Method:	-
Tons:	0.075
Year:	1993
Gepaid:	CAD982022907
TSD EPA ID:	CAT000613893
CA Waste Code:	212 - Oxygenated solvents (acetone, butanol, ethyl acetate, etc.)
Disposal Method:	H01 - Transfer Station
Tons:	0.252
Year:	1993
Gepaid:	CAD982022907
TSD EPA ID:	CAT000613976
CA Waste Code:	212 - Oxygenated solvents (acetone, butanol, ethyl acetate, etc.)
Disposal Method:	H01 - Transfer Station
Tons:	0.0405
Year:	1992
Gepaid:	CAD982022907
TSD EPA ID:	CAT000613893
CA Waste Code:	021 -
Disposal Method:	14 -
Tons:	0.0135
Year:	1992
Gepaid:	CAD982022907
TSD EPA ID:	CAT000613893
CA Waste Code:	212 - Oxygenated solvents (acetone, butanol, ethyl acetate, etc.)
Disposal Method:	H01 - Transfer Station
Tons:	0.4215
Year:	1991
Gepaid:	CAD982022907
TSD EPA ID:	CAT000613893
CA Waste Code:	212 - Oxygenated solvents (acetone, butanol, ethyl acetate, etc.)
Disposal Method:	H01 - Transfer Station
Tons:	0.225
Year:	1991
Gepaid:	CAD982022907
TSD EPA ID:	HYHQ36009069
CA Waste Code:	212 - Oxygenated solvents (acetone, butanol, ethyl acetate, etc.)
Disposal Method:	14 -
Tons:	0.2385
Year:	1990
Gepaid:	CAD982022907
TSD EPA ID:	CAT000613893
CA Waste Code:	212 - Oxygenated solvents (acetone, butanol, ethyl acetate, etc.)
Disposal Method:	H01 - Transfer Station
Tons:	0.375

Map ID
Direction
Distance
Elevation

MAP FINDINGS

Site

Database(s)

EDR ID Number
EPA ID Number

HOT RODS BY BOYD INC (Continued)

1000130198

[Click this hyperlink](#) while viewing on your computer to access
8 additional CA HAZNET: record(s) in the EDR Site Report.

Additional Info:

Year:	1993
Gen EPA ID:	CAD982022907
Shipment Date:	19931221
Creation Date:	9/14/1995 0:00:00
Receipt Date:	19931221
Manifest ID:	93018971
Trans EPA ID:	ILD984908202
Trans Name:	Not reported
Trans 2 EPA ID:	Not reported
Trans 2 Name:	Not reported
TSDf EPA ID:	CAT000613976
Trans Name:	Not reported
TSDf Alt EPA ID:	CAT000613976
TSDf Alt Name:	Not reported
Waste Code Description:	212 - Oxygenated solvents (acetone, butanol, ethyl acetate, etc.
RCRA Code:	F005
Meth Code:	H01 - Transfer Station
Quantity Tons:	0.027
Waste Quantity:	54
Quantity Unit:	P
Additional Code 1:	Not reported
Additional Code 2:	Not reported
Additional Code 3:	Not reported
Additional Code 4:	Not reported
Additional Code 5:	Not reported
Shipment Date:	19931130
Creation Date:	9/14/1995 0:00:00
Receipt Date:	19931130
Manifest ID:	93086913
Trans EPA ID:	ILD984908202
Trans Name:	Not reported
Trans 2 EPA ID:	Not reported
Trans 2 Name:	Not reported
TSDf EPA ID:	CAT000613976
Trans Name:	Not reported
TSDf Alt EPA ID:	CAT000613976
TSDf Alt Name:	Not reported
Waste Code Description:	212 - Oxygenated solvents (acetone, butanol, ethyl acetate, etc.
RCRA Code:	F005
Meth Code:	H01 - Transfer Station
Quantity Tons:	0.0135
Waste Quantity:	27
Quantity Unit:	P
Additional Code 1:	Not reported
Additional Code 2:	Not reported
Additional Code 3:	Not reported
Additional Code 4:	Not reported
Additional Code 5:	Not reported
Shipment Date:	19930812

Map ID
Direction
Distance
Elevation

MAP FINDINGS

Site

Database(s)

EDR ID Number
EPA ID Number

HOT RODS BY BOYD INC (Continued)

1000130198

Creation Date: 9/12/1995 0:00:00
Receipt Date: 19930817
Manifest ID: 93217283
Trans EPA ID: ILD984908202
Trans Name: Not reported
Trans 2 EPA ID: ILD984908202
Trans 2 Name: Not reported
TSDF EPA ID: CAT000613893
Trans Name: Not reported
TSDF Alt EPA ID: CAT000613893
TSDF Alt Name: Not reported
Waste Code Description: 212 - Oxygenated solvents (acetone, butanol, ethyl acetate, etc.
RCRA Code: F005
Meth Code: H01 - Transfer Station
Quantity Tons: 0.0615
Waste Quantity: 123
Quantity Unit: P
Additional Code 1: Not reported
Additional Code 2: Not reported
Additional Code 3: Not reported
Additional Code 4: Not reported
Additional Code 5: Not reported

Shipment Date: 19930712
Creation Date: 9/11/1995 0:00:00
Receipt Date: 19930715
Manifest ID: 92564119
Trans EPA ID: ILD984908202
Trans Name: Not reported
Trans 2 EPA ID: ILD984908202
Trans 2 Name: Not reported
TSDF EPA ID: CAT000613893
Trans Name: Not reported
TSDF Alt EPA ID: CAT000613893
TSDF Alt Name: Not reported
Waste Code Description: 212 - Oxygenated solvents (acetone, butanol, ethyl acetate, etc.
RCRA Code: F005
Meth Code: H01 - Transfer Station
Quantity Tons: 0.027
Waste Quantity: 54
Quantity Unit: P
Additional Code 1: Not reported
Additional Code 2: Not reported
Additional Code 3: Not reported
Additional Code 4: Not reported
Additional Code 5: Not reported

Shipment Date: 19930614
Creation Date: 9/8/1995 0:00:00
Receipt Date: 19930616
Manifest ID: 92534551
Trans EPA ID: ILD984908202
Trans Name: Not reported
Trans 2 EPA ID: ILD984908202
Trans 2 Name: Not reported
TSDF EPA ID: CAT000613893
Trans Name: Not reported

Map ID
Direction
Distance
Elevation

MAP FINDINGS

Site

Database(s)

EDR ID Number
EPA ID Number

HOT RODS BY BOYD INC (Continued)

1000130198

TSDF Alt EPA ID: CAT000613893
TSDF Alt Name: Not reported
Waste Code Description: 212 - Oxygenated solvents (acetone, butanol, ethyl acetate, etc.
RCRA Code: F005
Meth Code: H01 - Transfer Station
Quantity Tons: 0.0615
Waste Quantity: 123
Quantity Unit: P
Additional Code 1: Not reported
Additional Code 2: Not reported
Additional Code 3: Not reported
Additional Code 4: Not reported
Additional Code 5: Not reported

Shipment Date: 19930511
Creation Date: 9/8/1995 0:00:00
Receipt Date: 19930513
Manifest ID: 92581694
Trans EPA ID: ILD051060408
Trans Name: Not reported
Trans 2 EPA ID: ILD051060408
Trans 2 Name: Not reported
TSDF EPA ID: CAT000613893
Trans Name: Not reported
TSDF Alt EPA ID: CAT000613893
TSDF Alt Name: Not reported
Waste Code Description: 212 - Oxygenated solvents (acetone, butanol, ethyl acetate, etc.
RCRA Code: F005
Meth Code: H01 - Transfer Station
Quantity Tons: 0.0135
Waste Quantity: 27
Quantity Unit: P
Additional Code 1: Not reported
Additional Code 2: Not reported
Additional Code 3: Not reported
Additional Code 4: Not reported
Additional Code 5: Not reported

Shipment Date: 19930331
Creation Date: 9/6/1995 0:00:00
Receipt Date: 19930405
Manifest ID: 92584349
Trans EPA ID: ILD051060408
Trans Name: Not reported
Trans 2 EPA ID: ILD051060408
Trans 2 Name: Not reported
TSDF EPA ID: CAT000613893
Trans Name: Not reported
TSDF Alt EPA ID: Not reported
TSDF Alt Name: Not reported
Waste Code Description: 212 - Oxygenated solvents (acetone, butanol, ethyl acetate, etc.
RCRA Code: F005
Meth Code: H01 - Transfer Station
Quantity Tons: 0.0135
Waste Quantity: 27
Quantity Unit: P
Additional Code 1: Not reported

Map ID
Direction
Distance
Elevation

MAP FINDINGS

Site

Database(s)

EDR ID Number
EPA ID Number

HOT RODS BY BOYD INC (Continued)

1000130198

Additional Code 2:	Not reported
Additional Code 3:	Not reported
Additional Code 4:	Not reported
Additional Code 5:	Not reported
Shipment Date:	19930303
Creation Date:	9/7/1995 0:00:00
Receipt Date:	19930304
Manifest ID:	92612814
Trans EPA ID:	ILD051060408
Trans Name:	Not reported
Trans 2 EPA ID:	ILD051060408
Trans 2 Name:	Not reported
TSDF EPA ID:	CAT000613893
Trans Name:	Not reported
TSDF Alt EPA ID:	CAT000613893
TSDF Alt Name:	Not reported
Waste Code Description:	212 - Oxygenated solvents (acetone, butanol, ethyl acetate, etc.
RCRA Code:	F005
Meth Code:	H01 - Transfer Station
Quantity Tons:	0.0615
Waste Quantity:	123
Quantity Unit:	P
Additional Code 1:	Not reported
Additional Code 2:	Not reported
Additional Code 3:	Not reported
Additional Code 4:	Not reported
Additional Code 5:	Not reported
Shipment Date:	19930204
Creation Date:	9/6/1995 0:00:00
Receipt Date:	19930210
Manifest ID:	92385748
Trans EPA ID:	ILD051060408
Trans Name:	Not reported
Trans 2 EPA ID:	ILD051060408
Trans 2 Name:	Not reported
TSDF EPA ID:	CAT000613893
Trans Name:	Not reported
TSDF Alt EPA ID:	CAT000613893
TSDF Alt Name:	Not reported
Waste Code Description:	212 - Oxygenated solvents (acetone, butanol, ethyl acetate, etc.
RCRA Code:	F005
Meth Code:	H01 - Transfer Station
Quantity Tons:	0.0135
Waste Quantity:	27
Quantity Unit:	P
Additional Code 1:	Not reported
Additional Code 2:	Not reported
Additional Code 3:	Not reported
Additional Code 4:	Not reported
Additional Code 5:	Not reported
Additional Info:	
Year:	1995
Gen EPA ID:	CAD982022907

Map ID
Direction
Distance
Elevation

MAP FINDINGS

Site

Database(s)

EDR ID Number
EPA ID Number

HOT RODS BY BOYD INC (Continued)

1000130198

Shipment Date: 19950601
Creation Date: 10/23/1995 0:00:00
Receipt Date: Not reported
Manifest ID: 95046144
Trans EPA ID: ILD984908202
Trans Name: Not reported
Trans 2 EPA ID: Not reported
Trans 2 Name: Not reported
TSDF EPA ID: CAT000613976
Trans Name: Not reported
TSDF Alt EPA ID: Not reported
TSDF Alt Name: Not reported
Waste Code Description: 212 - Oxygenated solvents (acetone, butanol, ethyl acetate, etc.
RCRA Code: F005
Meth Code: - Not reported
Quantity Tons: 0.392
Waste Quantity: 784
Quantity Unit: P
Additional Code 1: Not reported
Additional Code 2: Not reported
Additional Code 3: Not reported
Additional Code 4: Not reported
Additional Code 5: Not reported

Additional Info:

Year: 1994
Gen EPA ID: CAD982022907

Shipment Date: 19940419
Creation Date: 3/25/1996 0:00:00
Receipt Date: Not reported
Manifest ID: 93429275
Trans EPA ID: ILD984908202
Trans Name: Not reported
Trans 2 EPA ID: Not reported
Trans 2 Name: Not reported
TSDF EPA ID: CAT000613976
Trans Name: Not reported
TSDF Alt EPA ID: Not reported
TSDF Alt Name: Not reported
Waste Code Description: 212 - Oxygenated solvents (acetone, butanol, ethyl acetate, etc.
RCRA Code: F005
Meth Code: - Not reported
Quantity Tons: 0.075
Waste Quantity: 150
Quantity Unit: P
Additional Code 1: Not reported
Additional Code 2: Not reported
Additional Code 3: Not reported
Additional Code 4: Not reported
Additional Code 5: Not reported

Shipment Date: 19940215
Creation Date: 9/15/1995 0:00:00
Receipt Date: 19940215
Manifest ID: 93195981
Trans EPA ID: ILD984908202

Map ID
Direction
Distance
Elevation

MAP FINDINGS

Site

Database(s)

EDR ID Number
EPA ID Number

HOT RODS BY BOYD INC (Continued)

1000130198

Trans Name: Not reported
Trans 2 EPA ID: Not reported
Trans 2 Name: Not reported
TSDf EPA ID: CAT000613976
Trans Name: Not reported
TSDf Alt EPA ID: CAT000613976
TSDf Alt Name: Not reported
Waste Code Description: 212 - Oxygenated solvents (acetone, butanol, ethyl acetate, etc.
RCRA Code: F005
Meth Code: H01 - Transfer Station
Quantity Tons: 0.0135
Waste Quantity: 27
Quantity Unit: P
Additional Code 1: Not reported
Additional Code 2: Not reported
Additional Code 3: Not reported
Additional Code 4: Not reported
Additional Code 5: Not reported

Shipment Date: 19940118
Creation Date: 9/15/1995 0:00:00
Receipt Date: 19940118
Manifest ID: 93030300
Trans EPA ID: ILD984908202
Trans Name: Not reported
Trans 2 EPA ID: Not reported
Trans 2 Name: Not reported
TSDf EPA ID: CAT000613976
Trans Name: Not reported
TSDf Alt EPA ID: CAT000613976
TSDf Alt Name: Not reported
Waste Code Description: 212 - Oxygenated solvents (acetone, butanol, ethyl acetate, etc.
RCRA Code: F005
Meth Code: H01 - Transfer Station
Quantity Tons: 0.123
Waste Quantity: 246
Quantity Unit: P
Additional Code 1: Not reported
Additional Code 2: Not reported
Additional Code 3: Not reported
Additional Code 4: Not reported
Additional Code 5: Not reported

HWTS:

Name: HOT RODS BY BOYD INC
Address: 8372 MONROE
Address 2: Not reported
City,State,Zip: STANTON, CA 906800000
EPA ID: CAD982022907
Inactive Date: 06/30/1993
Create Date: 06/17/1988
Last Act Date: 08/10/2004
Mailing Name: Not reported
Mailing Address: 8372 MONROE
Mailing Address 2: Not reported
Mailing City,State,Zip: STANTON, CA 906800000
Owner Name: --

Map ID
Direction
Distance
Elevation

MAP FINDINGS

Site

Database(s)

EDR ID Number
EPA ID Number

HOT RODS BY BOYD INC (Continued)

1000130198

Owner Address: --
Owner Address 2: Not reported
Owner City,State,Zip: --, 99 --
Contact Name: INACTIVE PER 93/94 FEE FORM LH
Contact Address: --
Contact Address 2: Not reported
City,State,Zip: --, 99 --

AU603
East
< 1/8
0.097 mi.
513 ft.
AERO MARINE SERVICE CENTER
8391 MONROE AVE
STANTON, CA 90680
Site 1 of 5 in cluster AU

EDR Hist Auto **1020217153**
N/A

Relative:
Higher
EDR Hist Auto

Actual:	Year:	Name:	Type:
69 ft.	1988	AERO MARINE SERVICE CENTER	Gasoline Service Stations
	1989	AERO MARINE SERVICE CENTER	Gasoline Service Stations, NEC
	1990	AERO MARINE SERVICE CENTER	Gasoline Service Stations, NEC
	1991	AERO MARINE SERVICE CENTER	Gasoline Service Stations, NEC
	1992	AERO MARINE SERVICE CENTER	Gasoline Service Stations, NEC
	1993	AERO MARINE SERVICE CENTER	Gasoline Service Stations, NEC

AV604
SE
< 1/8
0.097 mi.
513 ft.
EDS MACHINE SVC
8376 KATELLA AVE
STANTON, CA 90680
Site 1 of 9 in cluster AV

RCRA-SQG **1000123233**
FINDS **CAD982049975**
ECHO

Relative:
Higher
RCRA-SQG:
Actual:
68 ft.

Date Form Received by Agency:	1987-10-19 00:00:00.0
Handler Name:	EDS MACHINE SVC
Handler Address:	8376 KATELLA AVE
Handler City,State,Zip:	STANTON, CA 90680
EPA ID:	CAD982049975
Contact Name:	ENVIRONMENTAL MANAGER
Contact Address:	8376 KATELLA AVE
Contact City,State,Zip:	STANTON, CA 90680
Contact Telephone:	714-995-6551
Contact Fax:	Not reported
Contact Email:	Not reported
Contact Title:	Not reported
EPA Region:	09
Land Type:	Not reported
Federal Waste Generator Description:	Small Quantity Generator
Non-Notifier:	Not reported
Biennial Report Cycle:	Not reported
Accessibility:	Not reported
Active Site Indicator:	Handler Activities
State District Owner:	CA
State District:	4
Mailing Address:	KATELLA AVE
Mailing City,State,Zip:	STANTON, CA 90680
Owner Name:	MARC CRAIG
Owner Type:	Private

Map ID
Direction
Distance
Elevation

MAP FINDINGS

Site

Database(s)

EDR ID Number
EPA ID Number

EDS MACHINE SVC (Continued)

1000123233

Operator Name:	NOT REQUIRED
Operator Type:	Private
Short-Term Generator Activity:	No
Importer Activity:	No
Mixed Waste Generator:	No
Transporter Activity:	No
Transfer Facility Activity:	No
Recycler Activity with Storage:	No
Small Quantity On-Site Burner Exemption:	No
Smelting Melting and Refining Furnace Exemption:	No
Underground Injection Control:	No
Off-Site Waste Receipt:	No
Universal Waste Indicator:	No
Universal Waste Destination Facility:	No
Federal Universal Waste:	No
Active Site Fed-Reg Treatment Storage and Disposal Facility:	Not reported
Active Site Converter Treatment storage and Disposal Facility:	Not reported
Active Site State-Reg Treatment Storage and Disposal Facility:	Not reported
Active Site State-Reg Handler:	---
Federal Facility Indicator:	Not reported
Hazardous Secondary Material Indicator:	NN
Sub-Part K Indicator:	Not reported
Commercial TSD Indicator:	No
Treatment Storage and Disposal Type:	Not reported
2018 GPRA Permit Baseline:	Not on the Baseline
2018 GPRA Renewals Baseline:	Not on the Baseline
Permit Renewals Workload Universe:	Not reported
Permit Workload Universe:	Not reported
Permit Progress Universe:	Not reported
Post-Closure Workload Universe:	Not reported
Closure Workload Universe:	Not reported
202 GPRA Corrective Action Baseline:	No
Corrective Action Workload Universe:	No
Subject to Corrective Action Universe:	No
Non-TSDFs Where RCRA CA has Been Imposed Universe:	No
TSDFs Potentially Subject to CA Under 3004 (u)/(v) Universe:	No
TSDFs Only Subject to CA under Discretionary Auth Universe:	No
Corrective Action Priority Ranking:	No NCAPS ranking
Environmental Control Indicator:	No
Institutional Control Indicator:	No
Human Exposure Controls Indicator:	N/A
Groundwater Controls Indicator:	N/A
Operating TSDF Universe:	Not reported
Full Enforcement Universe:	Not reported
Significant Non-Complier Universe:	No
Unaddressed Significant Non-Complier Universe:	No
Addressed Significant Non-Complier Universe:	No
Significant Non-Complier With a Compliance Schedule Universe:	No
Financial Assurance Required:	Not reported
Handler Date of Last Change:	2000-09-15 17:30:08.0
Recognized Trader-Importer:	No
Recognized Trader-Exporter:	No
Importer of Spent Lead Acid Batteries:	No
Exporter of Spent Lead Acid Batteries:	No
Recycler Activity Without Storage:	Not reported
Manifest Broker:	Not reported
Sub-Part P Indicator:	No

Map ID
Direction
Distance
Elevation

MAP FINDINGS

Site

Database(s)

EDR ID Number
EPA ID Number

EDS MACHINE SVC (Continued)

1000123233

Handler - Owner Operator:

Owner/Operator Indicator:	Owner
Owner/Operator Name:	MARC CRAIG
Legal Status:	Private
Date Became Current:	Not reported
Date Ended Current:	Not reported
Owner/Operator Address:	NOT REQUIRED
Owner/Operator City,State,Zip:	NOT REQUIRED, ME 99999
Owner/Operator Telephone:	415-555-1212
Owner/Operator Telephone Ext:	Not reported
Owner/Operator Fax:	Not reported
Owner/Operator Email:	Not reported

Owner/Operator Indicator:	Operator
Owner/Operator Name:	NOT REQUIRED
Legal Status:	Private
Date Became Current:	Not reported
Date Ended Current:	Not reported
Owner/Operator Address:	NOT REQUIRED
Owner/Operator City,State,Zip:	NOT REQUIRED, ME 99999
Owner/Operator Telephone:	415-555-1212
Owner/Operator Telephone Ext:	Not reported
Owner/Operator Fax:	Not reported
Owner/Operator Email:	Not reported

Historic Generators:

Receive Date:	1987-10-19 00:00:00.0
Handler Name:	EDS MACHINE SVC
Federal Waste Generator Description:	Small Quantity Generator
State District Owner:	CA
Large Quantity Handler of Universal Waste:	No
Recognized Trader Importer:	No
Recognized Trader Exporter:	No
Spent Lead Acid Battery Importer:	No
Spent Lead Acid Battery Exporter:	No
Current Record:	Yes
Non Storage Recycler Activity:	Not reported
Electronic Manifest Broker:	Not reported

List of NAICS Codes and Descriptions:

NAICS Codes:	No NAICS Codes Found
--------------	----------------------

Facility Has Received Notices of Violations:

Violations:	No Violations Found
-------------	---------------------

Evaluation Action Summary:

Evaluations:	No Evaluations Found
--------------	----------------------

FINDS:

Registry ID:	110002788635
--------------	--------------

Click Here:

Map ID
Direction
Distance
Elevation

MAP FINDINGS

Site

Database(s)

EDR ID Number
EPA ID Number

EDS MACHINE SVC (Continued)

1000123233

Environmental Interest/Information System:

RCRAInfo is a national information system that supports the Resource Conservation and Recovery Act (RCRA) program through the tracking of events and activities related to facilities that generate, transport, and treat, store, or dispose of hazardous waste. RCRAInfo allows RCRA program staff to track the notification, permit, compliance, and corrective action activities required under RCRA.

[Click this hyperlink](#) while viewing on your computer to access additional FINDS: detail in the EDR Site Report.

ECHO:

Envid: 1000123233
Registry ID: 110002788635
DFR URL: <http://echo.epa.gov/detailed-facility-report?fid=110002788635>
Name: EDS MACHINE SVC
Address: 8376 KATELLA AVE
City,State,Zip: STANTON, CA 90680

AR605
East
< 1/8
0.099 mi.
524 ft.

BEE LINE ASPHALT & CONCRETE
10821 DALE
STANTON, CA 90680

LUST **S104159876**
Cortese **N/A**
HIST CORTESE
CERS

Site 2 of 3 in cluster AR

Relative:
Higher
Actual:
72 ft.

LUST:

Name: BEE LINE ASPHALT & CONCRETE
Address: 10821 DALE
City,State,Zip: STANTON, CA 906800429
Lead Agency: ORANGE COUNTY LOP
Case Type: LUST Cleanup Site
Geo Track: http://geotracker.waterboards.ca.gov/profile_report.asp?global_id=T0605901298
Global Id: T0605901298
Latitude: 33.8054693
Longitude: -117.9844871
Status: Completed - Case Closed
Status Date: 03/14/1991
Case Worker: SR
RB Case Number: 083001712T
Local Agency: ORANGE COUNTY LOP
File Location: Local Agency
Local Case Number: 90UT270
Potential Media Affect: Soil
Potential Contaminants of Concern: Diesel
Site History: Not reported

LUST:

Global Id: T0605901298
Contact Type: Regional Board Caseworker
Contact Name: PATRICIA HANNON
Organization Name: SANTA ANA RWQCB (REGION 8)
Address: 3737 MAIN STREET, SUITE 500
City: RIVERSIDE
Email: patricia.hannon@waterboards.ca.gov
Phone Number: Not reported

Global Id: T0605901298
Contact Type: Local Agency Caseworker

Map ID
Direction
Distance
Elevation

MAP FINDINGS

Site

Database(s)

EDR ID Number
EPA ID Number

BEE LINE ASPHALT & CONCRETE (Continued)

S104159876

Contact Name: SHYAMALA RAJAGOPAL
Organization Name: ORANGE COUNTY LOP
Address: 1241 E. DYER ROAD SUITE 120
City: SANTA ANA
Email: srajagopal@ochca.com
Phone Number: 7144336262

LUST:

Global Id: T0605901298
Action Type: Other
Date: 12/07/1990
Action: Leak Discovery

Global Id: T0605901298
Action Type: ENFORCEMENT
Date: 03/14/1991
Action: Closure/No Further Action Letter

Global Id: T0605901298
Action Type: Other
Date: 12/07/1990
Action: Leak Reported

LUST:

Global Id: T0605901298
Status: Open - Case Begin Date
Status Date: 12/07/1990

Global Id: T0605901298
Status: Completed - Case Closed
Status Date: 03/14/1991

LUST REG 8:

Name: BEE LINE ASPHALT & CONCRETE
Address: 10821 DALE
City: STANTON
Region: 8
County: Orange
Regional Board: Santa Ana Region
Facility Status: Case Closed
Case Number: 083001712T
Local Case Num: 90UT270
Case Type: Soil only
Substance: Diesel
Qty Leaked: 0
Abate Method: Not reported
Cross Street: Not reported
Enf Type: Not reported
Funding: Not reported
How Discovered: Tank Closure
How Stopped: Close Tank
Leak Cause: Unknown
Leak Source: Unknown
Global ID: T0605901298
How Stopped Date: 9/9/9999

Map ID
Direction
Distance
Elevation

MAP FINDINGS

Site

Database(s)

EDR ID Number
EPA ID Number

BEE LINE ASPHALT & CONCRETE (Continued)

S104159876

Enter Date:	Not reported
Date Confirmation of Leak Began:	Not reported
Date Preliminary Assessment Began:	Not reported
Discover Date:	12/7/1990
Enforcement Date:	Not reported
Close Date:	3/14/1991
Date Prelim Assessment Workplan Submitted:	Not reported
Date Pollution Characterization Began:	Not reported
Date Remediation Plan Submitted:	Not reported
Date Remedial Action Underway:	Not reported
Date Post Remedial Action Monitoring:	Not reported
Enter Date:	Not reported
GW Qualifies:	Not reported
Soil Qualifies:	Not reported
Operator:	Not reported
Facility Contact:	Not reported
Interim:	Not reported
Oversite Program:	LUST
Latitude:	33.8054325
Longitude:	-117.9846011
MTBE Date:	Not reported
Max MTBE GW:	Not reported
MTBE Concentration:	0
Max MTBE Soil:	Not reported
MTBE Fuel:	0
MTBE Tested:	Not Required to be Tested.
MTBE Class:	*
Staff:	PAH
Staff Initials:	SK
Lead Agency:	Local Agency
Local Agency:	30000L
Hydr Basin #:	Not reported
Beneficial:	MUN
Priority:	Not reported
Cleanup Fund Id:	Not reported
Work Suspended:	Not reported
Summary:	Not reported

ORANGE CO. LUST:

Name:	BEE LINE ASPHALT & CONCRETE
Address:	10821 DALE AVE
City,State,Zip:	STANTON, CA 906800429
Region:	ORANGE
Facility Id:	90UT270
Released Substance:	Diesel fuel oil and additives, Nos.1-D, 2-D, 2-4
Date Closed:	03/14/1991
Record ID:	RO0000969

CORTESE:

Name:	BEE LINE ASPHALT & CONCRETE
Address:	10821 DALE
City,State,Zip:	STANTON, CA 906800429
Region:	CORTESE
Envirostor Id:	Not reported
Global ID:	T0605901298
Site/Facility Type:	LUST CLEANUP SITE

Map ID
Direction
Distance
Elevation

MAP FINDINGS

Site

Database(s)

EDR ID Number
EPA ID Number

BEE LINE ASPHALT & CONCRETE (Continued)

S104159876

Cleanup Status: COMPLETED - CASE CLOSED
Status Date: Not reported
Site Code: Not reported
Latitude: Not reported
Longitude: Not reported
Owner: Not reported
Enf Type: Not reported
Swat R: Not reported
Flag: active
Order No: Not reported
Waste Discharge System No: Not reported
Effective Date: Not reported
Region 2: Not reported
WID Id: Not reported
Solid Waste Id No: Not reported
Waste Management Uit Name: Not reported
File Name: Active Open

HIST CORTESE:

edr_fname: BEE LINE ASPHALT & CONCRE
edr_fadd1: 10821 DALE
City,State,Zip: STANTON, CA 90680
Region: CORTESE
Facility County Code: 30
Reg By: LTNKA
Reg Id: 083001712T

CERS:

Name: BEE LINE ASPHALT & CONCRETE
Address: 10821 DALE
City,State,Zip: STANTON, CA 906800429
Site ID: 191718
CERS ID: T0605901298
CERS Description: Leaking Underground Storage Tank Cleanup Site

Affiliation:

Affiliation Type Desc: Local Agency Caseworker
Entity Name: SHYAMALA RAJAGOPAL - ORANGE COUNTY LOP
Entity Title: Not reported
Affiliation Address: 1241 E. DYER ROAD SUITE 120
Affiliation City: SANTA ANA
Affiliation State: CA
Affiliation Country: Not reported
Affiliation Zip: Not reported
Affiliation Phone: 7144336262

Affiliation Type Desc: Regional Board Caseworker
Entity Name: PATRICIA HANNON - SANTA ANA RWQCB (REGION 8)
Entity Title: Not reported
Affiliation Address: 3737 MAIN STREET, SUITE 500
Affiliation City: RIVERSIDE
Affiliation State: CA
Affiliation Country: Not reported
Affiliation Zip: Not reported
Affiliation Phone: Not reported

Map ID
Direction
Distance
Elevation

MAP FINDINGS

Site

Database(s)

EDR ID Number
EPA ID Number

AR606
East
< 1/8
0.099 mi.
524 ft.
BEE LINE ASPHALT CO
10821 DALE AVE
STANTON, CA 90680
Site 3 of 3 in cluster AR

UST
HIST UST
U001565185
N/A

Relative:
Higher
Actual:
72 ft.

UST:
Name: BEE LINE ASPHALT CO
Address: 10821 DALE AVE
City,State,Zip: STANTON, CA 90680
Facility ID: 5247
Permitting Agency: ORANGE COUNTY
Latitude: 33.80532
Longitude: -117.9845

HIST UST:
Name: BEE LINE ASPHALT CO.
Address: 10821 DALE AVE
City,State,Zip: STANTON, CA 90680
File Number: Not reported
URL: Not reported
Region: STATE
Facility ID: 00000058812
Facility Type: Other
Other Type: PAVING CONTRACTOR
Contact Name: GENE FOX
Telephone: 7148931344
Owner Name: MARY EGGLETON
Owner Address: 10841 DALE STREET
Owner City,St,Zip: STANTON, CA 90680
Total Tanks: 0002

Tank Num: 001
Container Num: 2
Year Installed: 1963
Tank Capacity: 00010000
Tank Used for: PRODUCT
Type of Fuel: REGULAR
Container Construction Thickness: 1/4
Leak Detection: Stock Inventor

Tank Num: 002
Container Num: 1
Year Installed: 1963
Tank Capacity: 00004000
Tank Used for: PRODUCT
Type of Fuel: UNLEADED
Container Construction Thickness: 3/16
Leak Detection: Stock Inventor

Map ID
Direction
Distance
Elevation

MAP FINDINGS

Site

Database(s)

EDR ID Number
EPA ID Number

AW607
West
< 1/8
0.100 mi.
528 ft.
MARWIN CONSTRUCTION CO
10755 OAK ST
STANTON, CA 90680
Site 1 of 2 in cluster AW

HIST UST **U001565196**
N/A

Relative:
Lower

Actual:
65 ft.

HIST UST:
Name: MARWIN CONSTRUCTION CO
Address: 10755 OAK ST
City,State,Zip: STANTON, CA 90680
File Number: 0002EB1E
URL: <http://geotracker.waterboards.ca.gov/ustpdfs/pdf/0002EB1E.pdf>
Region: STATE
Facility ID: 00000037092
Facility Type: Other
Other Type: MATERIAL SUPPLY
Contact Name: LAMAR SAUNDERS
Telephone: 7148215850
Owner Name: MARWIN CONSTRUCTION CO.
Owner Address: 10755 OAK ST
Owner City,St,Zip: STANTON, CA 90680
Total Tanks: 0001

Tank Num: 001
Container Num: 1
Year Installed: 1965
Tank Capacity: 00001000
Tank Used for: PRODUCT
Type of Fuel: REGULAR
Container Construction Thickness: 10
Leak Detection: Stock Inventor

[Click here for Geo Tracker PDF:](#)

AW608
West
< 1/8
0.100 mi.
528 ft.
MARWIN CONSTRUCTION CO
10755 OAK ST
STANTON, CA 90680
Site 2 of 2 in cluster AW

RCRA-SQG **1000818371**
LUST **CAD983642372**
FINDS
ECHO
Cortese
HAZNET
HIST CORTESE
CERS
HWTS

Relative:
Lower

Actual:
65 ft.

RCRA-SQG:
Date Form Received by Agency: 1992-06-29 00:00:00.0
Handler Name: MARWIN CONSTRUCTION CO
Handler Address: 10755 OAK ST
Handler City,State,Zip: STANTON, CA 90680
EPA ID: CAD983642372
Contact Name: ANDREW ZIKELI
Contact Address: 3002 DOW AVE STE 414
Contact City,State,Zip: TUSTIN, CA 90680
Contact Telephone: 714-573-0435
Contact Fax: Not reported
Contact Email: Not reported
Contact Title: Not reported
EPA Region: 09
Land Type: Private
Federal Waste Generator Description: Small Quantity Generator

Map ID
Direction
Distance
Elevation

MAP FINDINGS

Site

Database(s)

EDR ID Number
EPA ID Number

MARWIN CONSTRUCTION CO (Continued)

1000818371

Non-Notifier:	Not reported
Biennial Report Cycle:	Not reported
Accessibility:	Not reported
Active Site Indicator:	Handler Activities
State District Owner:	Not reported
State District:	Not reported
Mailing Address:	10755 OAK ST
Mailing City,State,Zip:	STANTON, CA 90680
Owner Name:	MARWIN CONSTRUCTION COMPANY
Owner Type:	Private
Operator Name:	Not reported
Operator Type:	Not reported
Short-Term Generator Activity:	No
Importer Activity:	No
Mixed Waste Generator:	No
Transporter Activity:	No
Transfer Facility Activity:	No
Recycler Activity with Storage:	No
Small Quantity On-Site Burner Exemption:	No
Smelting Melting and Refining Furnace Exemption:	No
Underground Injection Control:	No
Off-Site Waste Receipt:	No
Universal Waste Indicator:	No
Universal Waste Destination Facility:	No
Federal Universal Waste:	No
Active Site Fed-Reg Treatment Storage and Disposal Facility:	Not reported
Active Site Converter Treatment storage and Disposal Facility:	Not reported
Active Site State-Reg Treatment Storage and Disposal Facility:	Not reported
Active Site State-Reg Handler:	---
Federal Facility Indicator:	Not reported
Hazardous Secondary Material Indicator:	NN
Sub-Part K Indicator:	Not reported
Commercial TSD Indicator:	No
Treatment Storage and Disposal Type:	Not reported
2018 GPRA Permit Baseline:	Not on the Baseline
2018 GPRA Renewals Baseline:	Not on the Baseline
Permit Renewals Workload Universe:	Not reported
Permit Workload Universe:	Not reported
Permit Progress Universe:	Not reported
Post-Closure Workload Universe:	Not reported
Closure Workload Universe:	Not reported
202 GPRA Corrective Action Baseline:	No
Corrective Action Workload Universe:	No
Subject to Corrective Action Universe:	No
Non-TSDs Where RCRA CA has Been Imposed Universe:	No
TSDs Potentially Subject to CA Under 3004 (u)/(v) Universe:	No
TSDs Only Subject to CA under Discretionary Auth Universe:	No
Corrective Action Priority Ranking:	No NCAPS ranking
Environmental Control Indicator:	No
Institutional Control Indicator:	No
Human Exposure Controls Indicator:	N/A
Groundwater Controls Indicator:	N/A
Operating TSD Universe:	Not reported
Full Enforcement Universe:	Not reported
Significant Non-Complier Universe:	No
Unaddressed Significant Non-Complier Universe:	No
Addressed Significant Non-Complier Universe:	No

Map ID
Direction
Distance
Elevation

MAP FINDINGS

Site

Database(s)

EDR ID Number
EPA ID Number

MARWIN CONSTRUCTION CO (Continued)

1000818371

Significant Non-Complier With a Compliance Schedule Universe: No
Financial Assurance Required: Not reported
Handler Date of Last Change: 2002-06-27 03:36:07.0
Recognized Trader-Importer: No
Recognized Trader-Exporter: No
Importer of Spent Lead Acid Batteries: No
Exporter of Spent Lead Acid Batteries: No
Recycler Activity Without Storage: Not reported
Manifest Broker: Not reported
Sub-Part P Indicator: No

Handler - Owner Operator:

Owner/Operator Indicator: Owner
Owner/Operator Name: MARWIN CONSTRUCTION COMPANY
Legal Status: Private
Date Became Current: Not reported
Date Ended Current: Not reported
Owner/Operator Address: 10755 OAK ST
Owner/Operator City,State,Zip: STANTON, CA 90680
Owner/Operator Telephone: 714-821-5850
Owner/Operator Telephone Ext: Not reported
Owner/Operator Fax: Not reported
Owner/Operator Email: Not reported

Historic Generators:

Receive Date: 1992-06-29 00:00:00.0
Handler Name: MARWIN CONSTRUCTION CO
Federal Waste Generator Description: Small Quantity Generator
State District Owner: Not reported
Large Quantity Handler of Universal Waste: No
Recognized Trader Importer: No
Recognized Trader Exporter: No
Spent Lead Acid Battery Importer: No
Spent Lead Acid Battery Exporter: No
Current Record: Yes
Non Storage Recycler Activity: Not reported
Electronic Manifest Broker: Not reported

List of NAICS Codes and Descriptions:

NAICS Codes: No NAICS Codes Found

Facility Has Received Notices of Violations:

Violations: No Violations Found

Evaluation Action Summary:

Evaluations: No Evaluations Found

LUST:

Name: MARWIN CONSTRUCTION
Address: 10755 OAK
City,State,Zip: STANTON, CA 90680
Lead Agency: ORANGE COUNTY LOP

Map ID
Direction
Distance
Elevation

MAP FINDINGS

Site

Database(s)

EDR ID Number
EPA ID Number

MARWIN CONSTRUCTION CO (Continued)

1000818371

Case Type: LUST Cleanup Site
Geo Track: http://geotracker.waterboards.ca.gov/profile_report.asp?global_id=T0605900555
Global Id: T0605900555
Latitude: 33.806012
Longitude: -117.997811
Status: Completed - Case Closed
Status Date: 10/13/1995
Case Worker: SR
RB Case Number: 083000702T
Local Agency: ORANGE COUNTY LOP
File Location: Local Agency
Local Case Number: 87UT228
Potential Media Affect: Soil
Potential Contaminants of Concern: Diesel, Gasoline
Site History: Not reported

LUST:

Global Id: T0605900555
Contact Type: Regional Board Caseworker
Contact Name: ROSE SCOTT
Organization Name: SANTA ANA RWQCB (REGION 8)
Address: 3737 MAIN STREET, SUITE 500
City: RIVERSIDE
Email: rose.scott@waterboards.ca.gov
Phone Number: 9513206375

Global Id: T0605900555
Contact Type: Local Agency Caseworker
Contact Name: SHYAMALA RAJAGOPAL
Organization Name: ORANGE COUNTY LOP
Address: 1241 E. DYER ROAD SUITE 120
City: SANTA ANA
Email: srajagopal@ochca.com
Phone Number: 7144336262

LUST:

Global Id: T0605900555
Action Type: Other
Date: 10/16/1987
Action: Leak Discovery

Global Id: T0605900555
Action Type: Other
Date: 10/16/1987
Action: Leak Reported

Global Id: T0605900555
Action Type: REMEDIATION
Date: 02/13/1991
Action: Other (Use Description Field)

LUST:

Global Id: T0605900555
Status: Open - Case Begin Date
Status Date: 10/16/1987

Global Id: T0605900555

Map ID
Direction
Distance
Elevation

MAP FINDINGS

Site

Database(s)

EDR ID Number
EPA ID Number

MARWIN CONSTRUCTION CO (Continued)

1000818371

Status: Completed - Case Closed
Status Date: 10/13/1995

LUST REG 8:

Name: MARWIN CONSTRUCTION
Address: 10755 OAK
City: STANTON
Region: 8
County: Orange
Regional Board: Santa Ana Region
Facility Status: Case Closed
Case Number: 083000702T
Local Case Num: 87UT228
Case Type: Soil only
Substance: 12034,800661
Qty Leaked: 0
Abate Method: Not reported
Cross Street: Not reported
Enf Type: Not reported
Funding: Not reported
How Discovered: Tank Closure
How Stopped: Close Tank
Leak Cause: Unknown
Leak Source: Unknown
Global ID: T0605900555
How Stopped Date: 9/9/9999
Enter Date: Not reported
Date Confirmation of Leak Began: Not reported
Date Preliminary Assessment Began: Not reported
Discover Date: 10/16/1987
Enforcement Date: Not reported
Close Date: 10/13/1995
Date Prelim Assessment Workplan Submitted: Not reported
Date Pollution Characterization Began: Not reported
Date Remediation Plan Submitted: Not reported
Date Remedial Action Underway: Not reported
Date Post Remedial Action Monitoring: Not reported
Enter Date: Not reported
GW Qualifies: Not reported
Soil Qualifies: Not reported
Operator: Not reported
Facility Contact: Not reported
Interim: Not reported
Oversite Program: LUST
Latitude: 33.8058234
Longitude: -117.9977315
MTBE Date: Not reported
Max MTBE GW: Not reported
MTBE Concentration: 0
Max MTBE Soil: Not reported
MTBE Fuel: 0
MTBE Tested: Not Required to be Tested.
MTBE Class: *
Staff: RS
Staff Initials: SK
Lead Agency: Local Agency

Map ID
Direction
Distance
Elevation

MAP FINDINGS

Site

Database(s)

EDR ID Number
EPA ID Number

MARWIN CONSTRUCTION CO (Continued)

1000818371

Local Agency: 30000L
Hydr Basin #: Not reported
Beneficial: MUN
Priority: Not reported
Cleanup Fund Id: Not reported
Work Suspended: Not reported
Summary: Not reported

ORANGE CO. LUST:

Name: MARWIN CONSTRUCTION
Address: 10755 OAK ST
City,State,Zip: STANTON, CA 90680
Region: ORANGE
Facility Id: 87UT228
Released Substance: Diesel fuel oil and additives, Nos.1-D, 2-D, 2-4; Gasoline-Automotive
(motor gasoline and additives), leaded & unleaded
Date Closed: 10/13/1995
Record ID: RO0001652

FINDS:

Registry ID: 110002880428

Click Here:

Environmental Interest/Information System:

RCRAInfo is a national information system that supports the Resource Conservation and Recovery Act (RCRA) program through the tracking of events and activities related to facilities that generate, transport, and treat, store, or dispose of hazardous waste. RCRAInfo allows RCRA program staff to track the notification, permit, compliance, and corrective action activities required under RCRA.
STATE MASTER

[Click this hyperlink](#) while viewing on your computer to access additional FINDS: detail in the EDR Site Report.

ECHO:

Envid: 1000818371
Registry ID: 110002880428
DFR URL: <http://echo.epa.gov/detailed-facility-report?fid=110002880428>
Name: MARWIN CONSTRUCTION CO
Address: 10755 OAK ST
City,State,Zip: STANTON, CA 90680

CORTESE:

Name: MARWIN CONSTRUCTION
Address: 10755 OAK
City,State,Zip: STANTON, CA 90680
Region: CORTESE
Envirostor Id: Not reported
Global ID: T0605900555
Site/Facility Type: LUST CLEANUP SITE
Cleanup Status: COMPLETED - CASE CLOSED
Status Date: Not reported
Site Code: Not reported
Latitude: Not reported
Longitude: Not reported

Map ID
Direction
Distance
Elevation

MAP FINDINGS

Site

Database(s)

EDR ID Number
EPA ID Number

MARWIN CONSTRUCTION CO (Continued)

1000818371

Owner: Not reported
Enf Type: Not reported
Swat R: Not reported
Flag: active
Order No: Not reported
Waste Discharge System No: Not reported
Effective Date: Not reported
Region 2: Not reported
WID Id: Not reported
Solid Waste Id No: Not reported
Waste Management Uit Name: Not reported
File Name: Active Open

HAZNET:

Name: MARWIN CONSTRUCTION CO
Address: 10755 OAK ST
Address 2: Not reported
City,State,Zip: STANTON, CA 906800000
Contact: ROBERT R. PRALLE
Telephone: --
Mailing Name: Not reported
Mailing Address: 10755 OAK ST

Year: 1993
Gepaid: CAD983642372
TSD EPA ID: WAD009477175
CA Waste Code: 352 - Other organic solids
Disposal Method: R01 - Recycler
Tons: 0.6

Additional Info:

Year: 1993
Gen EPA ID: CAD983642372

Shipment Date: 19931223
Creation Date: 9/14/1995 0:00:00
Receipt Date: 19940107
Manifest ID: 93255345
Trans EPA ID: CAD983618513
Trans Name: Not reported
Trans 2 EPA ID: CAD076548635
Trans 2 Name: Not reported
TSDF EPA ID: WAD009477175
Trans Name: Not reported
TSDF Alt EPA ID: Not reported
TSDF Alt Name: Not reported
Waste Code Description: 352 - Other organic solids
RCRA Code: Not reported
Meth Code: R01 - Recycler
Quantity Tons: 0.6
Waste Quantity: 1200
Quantity Unit: P
Additional Code 1: Not reported
Additional Code 2: Not reported
Additional Code 3: Not reported

Map ID
Direction
Distance
Elevation

MAP FINDINGS

Site

Database(s)

EDR ID Number
EPA ID Number

MARWIN CONSTRUCTION CO (Continued)

1000818371

Additional Code 4: Not reported
Additional Code 5: Not reported

HIST CORTESE:
edr_fname: MARWIN CONSTRUCTION
edr_fadd1: 10755 OAK
City,State,Zip: STANTON, CA 90680
Region: CORTESE
Facility County Code: 30
Reg By: LTNKA
Reg Id: 083000702T

CERS:
Name: MARWIN CONSTRUCTION
Address: 10755 OAK
City,State,Zip: STANTON, CA 90680
Site ID: 235355
CERS ID: T0605900555
CERS Description: Leaking Underground Storage Tank Cleanup Site

Affiliation:
Affiliation Type Desc: Local Agency Caseworker
Entity Name: SHYAMALA RAJAGOPAL - ORANGE COUNTY LOP
Entity Title: Not reported
Affiliation Address: 1241 E. DYER ROAD SUITE 120
Affiliation City: SANTA ANA
Affiliation State: CA
Affiliation Country: Not reported
Affiliation Zip: Not reported
Affiliation Phone: 7144336262

Affiliation Type Desc: Regional Board Caseworker
Entity Name: ROSE SCOTT - SANTA ANA RWQCB (REGION 8)
Entity Title: Not reported
Affiliation Address: 3737 MAIN STREET, SUITE 500
Affiliation City: RIVERSIDE
Affiliation State: CA
Affiliation Country: Not reported
Affiliation Zip: Not reported
Affiliation Phone: 9513206375

HWTS:
Name: MARWIN CONSTRUCTION CO
Address: 10755 OAK ST
Address 2: Not reported
City,State,Zip: STANTON, CA 906800000
EPA ID: CAD983642372
Inactive Date: 06/01/1999
Create Date: 06/29/1992
Last Act Date: 08/10/2004
Mailing Name: Not reported
Mailing Address: 10755 OAK ST
Mailing Address 2: Not reported
Mailing City,State,Zip: STANTON, CA 906800000
Owner Name: MARWIN CONSTRUCTION COMPANY

Map ID
Direction
Distance
Elevation

MAP FINDINGS

Site

Database(s)

EDR ID Number
EPA ID Number

MARWIN CONSTRUCTION CO (Continued)

1000818371

Owner Address: 10755 OAK ST
Owner Address 2: Not reported
Owner City,State,Zip: STANTON, CA --
Contact Name: ROBERT R. PRALLE
Contact Address: CANCEL PER LETTER 6/1/99 - CR
Contact Address 2: Not reported
City,State,Zip: STANTON, CA 906800000

AT609
SW
< 1/8
0.111 mi.
588 ft.

COUNTY OF ORANGE/STANTON LIBRARY
7850 KATELLA AVE.
STANTON, CA 90680

RCRA NonGen / NLR

1024779564
CAC002999520

Site 3 of 3 in cluster AT

Relative:
Lower
Actual:
63 ft.

RCRA NonGen / NLR:
Date Form Received by Agency: 2019-02-04 00:00:00.0
Handler Name: COUNTY OF ORANGE/STANTON LIBRARY
Handler Address: 7850 KATELLA AVE.
Handler City,State,Zip: STANTON, CA 90680
EPA ID: CAC002999520
Contact Name: TED PITTMAN
Contact Address: 1143 E. FRUIT STREET
Contact City,State,Zip: SANTA ANA, CA 92701
Contact Telephone: 714-647-3947
Contact Fax: Not reported
Contact Email: POLIN.MODANLOU@OCPW.OCGOV.COM
Contact Title: Not reported
EPA Region: 09
Land Type: Not reported
Federal Waste Generator Description: Not a generator, verified
Non-Notifier: Not reported
Biennial Report Cycle: Not reported
Accessibility: Not reported
Active Site Indicator: Handler Activities
State District Owner: Not reported
State District: Not reported
Mailing Address: 1143 E. FRUIT STREET
Mailing City,State,Zip: SANTA ANA, CA 92701
Owner Name: COUNTY OF ORANGE/STANTON LIBRARY
Owner Type: Other
Operator Name: TED PITTMAN
Operator Type: Other
Short-Term Generator Activity: No
Importer Activity: No
Mixed Waste Generator: No
Transporter Activity: No
Transfer Facility Activity: No
Recycler Activity with Storage: No
Small Quantity On-Site Burner Exemption: No
Smelting Melting and Refining Furnace Exemption: No
Underground Injection Control: No
Off-Site Waste Receipt: No
Universal Waste Indicator: Yes
Universal Waste Destination Facility: Yes
Federal Universal Waste: No
Active Site Fed-Reg Treatment Storage and Disposal Facility: Not reported
Active Site Converter Treatment storage and Disposal Facility: Not reported
Active Site State-Reg Treatment Storage and Disposal Facility: Not reported

Map ID
Direction
Distance
Elevation

MAP FINDINGS

Site

Database(s)

EDR ID Number
EPA ID Number

COUNTY OF ORANGE/STANTON LIBRARY (Continued)

1024779564

Active Site State-Reg Handler:	---
Federal Facility Indicator:	Not reported
Hazardous Secondary Material Indicator:	N
Sub-Part K Indicator:	Not reported
Commercial TSD Indicator:	No
Treatment Storage and Disposal Type:	Not reported
2018 GPRA Permit Baseline:	Not on the Baseline
2018 GPRA Renewals Baseline:	Not on the Baseline
Permit Renewals Workload Universe:	Not reported
Permit Workload Universe:	Not reported
Permit Progress Universe:	Not reported
Post-Closure Workload Universe:	Not reported
Closure Workload Universe:	Not reported
202 GPRA Corrective Action Baseline:	No
Corrective Action Workload Universe:	No
Subject to Corrective Action Universe:	No
Non-TSDFs Where RCRA CA has Been Imposed Universe:	No
TSDFs Potentially Subject to CA Under 3004 (u)/(v) Universe:	No
TSDFs Only Subject to CA under Discretionary Auth Universe:	No
Corrective Action Priority Ranking:	No NCAPS ranking
Environmental Control Indicator:	No
Institutional Control Indicator:	No
Human Exposure Controls Indicator:	N/A
Groundwater Controls Indicator:	N/A
Operating TSDF Universe:	Not reported
Full Enforcement Universe:	Not reported
Significant Non-Complier Universe:	No
Unaddressed Significant Non-Complier Universe:	No
Addressed Significant Non-Complier Universe:	No
Significant Non-Complier With a Compliance Schedule Universe:	No
Financial Assurance Required:	Not reported
Handler Date of Last Change:	2019-02-22 19:41:01.0
Recognized Trader-Importer:	No
Recognized Trader-Exporter:	No
Importer of Spent Lead Acid Batteries:	No
Exporter of Spent Lead Acid Batteries:	No
Recycler Activity Without Storage:	No
Manifest Broker:	No
Sub-Part P Indicator:	No

Handler - Owner Operator:

Owner/Operator Indicator:	Owner
Owner/Operator Name:	COUNTY OF ORANGE/STANTON LIBRARY
Legal Status:	Other
Date Became Current:	Not reported
Date Ended Current:	Not reported
Owner/Operator Address:	7850 KATELLA AVE.
Owner/Operator City,State,Zip:	STANTON, CA 90680
Owner/Operator Telephone:	714-647-3947
Owner/Operator Telephone Ext:	Not reported
Owner/Operator Fax:	Not reported
Owner/Operator Email:	Not reported

Owner/Operator Indicator:	Operator
Owner/Operator Name:	TED PITTMAN
Legal Status:	Other

Map ID
Direction
Distance
Elevation

MAP FINDINGS

Site

Database(s)

EDR ID Number
EPA ID Number

COUNTY OF ORANGE/STANTON LIBRARY (Continued)

1024779564

Date Became Current: Not reported
Date Ended Current: Not reported
Owner/Operator Address: 1143 E. FRUIT STREET
Owner/Operator City,State,Zip: SANTA ANA, CA 92701
Owner/Operator Telephone: 714-647-3947
Owner/Operator Telephone Ext: Not reported
Owner/Operator Fax: Not reported
Owner/Operator Email: Not reported

Historic Generators:

Receive Date: 2019-02-04 00:00:00.0
Handler Name: COUNTY OF ORANGE/STANTON LIBRARY
Federal Waste Generator Description: Not a generator, verified
State District Owner: Not reported
Large Quantity Handler of Universal Waste: No
Recognized Trader Importer: No
Recognized Trader Exporter: No
Spent Lead Acid Battery Importer: No
Spent Lead Acid Battery Exporter: No
Current Record: Yes
Non Storage Recycler Activity: Not reported
Electronic Manifest Broker: Not reported

List of NAICS Codes and Descriptions:

NAICS Code: 56299
NAICS Description: ALL OTHER WASTE MANAGEMENT SERVICES

Facility Has Received Notices of Violations:

Violations: No Violations Found

Evaluation Action Summary:

Evaluations: No Evaluations Found

**AX610
SSE
< 1/8
0.113 mi.
598 ft.**

**ADMORE AUTO DISMANT INC
8188 KATELLA
STANTON, CA 90680**

Site 1 of 3 in cluster AX

**Relative:
Higher**

**Actual:
70 ft.**

AST:

Name: PICK YOUR PART AUTO WRECKING
Address: 8188 KATELLA AVE
City/Zip: STANTON,90680
Certified Unified Program Agencies: Not reported
Owner: Pick-Your-Part Auto Wrecking
Total Gallons: Not reported
CERSID: 10469752
Facility ID: Not reported
Business Name: PICK YOUR PART AUTO WRECKING
Phone: 7143851200
Fax: 7146340530
Mailing Address: 2931 E. White Star Ave.
Mailing Address City: Anaheim

**AST
CERS HAZ WASTE
CERS TANKS
NPDES
WDS
CIWQS
CERS**

**S106104778
N/A**

Map ID
Direction
Distance
Elevation

MAP FINDINGS

Site

Database(s)

EDR ID Number
EPA ID Number

ADMORE AUTO DISMANT INC (Continued)

S106104778

Mailing Address State: CA
Mailing Address Zip Code: 92806
Operator Name: Pick-Your-Part Auto Wrecking
Operator Phone: 7143851200
Owner Phone: (714)385-1200
Owner Mail Address: 2931 E. White Star Ave.
Owner State: CA
Owner Zip Code: 92806
Owner Country: United States
Property Owner Name: Not reported
Property Owner Phone: Not reported
Property Owner Mailing Address: Not reported
Property Owner City: Not reported
Property Owner Stat : Not reported
Property Owner Zip Code: Not reported
Property Owner Country: Not reported
EPAID: CAL000282563

CERS HAZ WASTE:

Name: PICK YOUR PART AUTO WRECKING
Address: 8188 KATELLA AVE
City,State,Zip: STANTON, CA 90680
Site ID: 143766
CERS ID: 10469752
CERS Description: Hazardous Waste Generator

CERS TANKS:

Name: PICK YOUR PART AUTO WRECKING
Address: 8188 KATELLA AVE
City,State,Zip: STANTON, CA 90680
Site ID: 143766
CERS ID: 10469752
CERS Description: Aboveground Petroleum Storage

NPDES:

Name: PICK YOUR PART AUTO WRECKING
Address: 8188 KATELLA AVE
City,State,Zip: STANTON, CA 90680
Facility Status: Not reported
NPDES Number: Not reported
Region: Not reported
Agency Number: Not reported
Regulatory Measure ID: Not reported
Place ID: Not reported
Order Number: Not reported
WDID: 8 30I018886
Regulatory Measure Type: Industrial
Program Type: Not reported
Adoption Date Of Regulatory Measure: Not reported
Effective Date Of Regulatory Measure: Not reported
Termination Date Of Regulatory Measure: Not reported
Expiration Date Of Regulatory Measure: Not reported
Discharge Address: Not reported
Discharge Name: Not reported
Discharge City: Not reported
Discharge State: Not reported

Map ID
Direction
Distance
Elevation

MAP FINDINGS

Site

Database(s)

EDR ID Number
EPA ID Number

ADMORE AUTO DISMANT INC (Continued)

S106104778

Discharge Zip: Not reported
Status: Active
Status Date: 07/12/2004
Operator Name: Pick Your Part Auto Wrecking Stanton
Operator Address: 1360 S. Anaheim Blvd.
Operator City: Anaheim
Operator State: California
Operator Zip: 92805

NPDES as of 03/2018:

NPDES Number: CAS000001
Status: Active
Agency Number: 0
Region: 8
Regulatory Measure ID: 209227
Order Number: 97-03-DWQ
Regulatory Measure Type: Enrollee
Place ID: Not reported
WDID: 8 30I018886
Program Type: Industrial
Adoption Date Of Regulatory Measure: Not reported
Effective Date Of Regulatory Measure: 07/12/2004
Expiration Date Of Regulatory Measure: Not reported
Termination Date Of Regulatory Measure: Not reported
Discharge Name: Pick Your Part Auto Wrecking Stanton
Discharge Address: 500 West Madison St
Discharge City: Chicago
Discharge State: Illinois
Discharge Zip: 60661
Received Date: Not reported
Processed Date: Not reported
Status: Not reported
Status Date: Not reported
Place Size: Not reported
Place Size Unit: Not reported
Contact: Not reported
Contact Title: Not reported
Contact Phone: Not reported
Contact Phone Ext: Not reported
Contact Email: Not reported
Operator Name: Not reported
Operator Address: Not reported
Operator City: Not reported
Operator State: Not reported
Operator Zip: Not reported
Operator Contact: Not reported
Operator Contact Title: Not reported
Operator Contact Phone: Not reported
Operator Contact Phone Ext: Not reported
Operator Contact Email: Not reported
Operator Type: Not reported
Developer: Not reported
Developer Address: Not reported
Developer City: Not reported
Developer State: Not reported
Developer Zip: Not reported
Developer Contact: Not reported
Developer Contact Title: Not reported

Map ID
Direction
Distance
Elevation

MAP FINDINGS

Site

Database(s)

EDR ID Number
EPA ID Number

ADMORE AUTO DISMANT INC (Continued)

S106104778

Constype Linear Utility Ind:	Not reported
Emergency Phone:	Not reported
Emergency Phone Ext:	Not reported
Constype Above Ground Ind:	Not reported
Constype Below Ground Ind:	Not reported
Constype Cable Line Ind:	Not reported
Constype Comm Line Ind:	Not reported
Constype Commercial Ind:	Not reported
Constype Electrical Line Ind:	Not reported
Constype Gas Line Ind:	Not reported
Constype Industrial Ind:	Not reported
Constype Other Description:	Not reported
Constype Other Ind:	Not reported
Constype Recons Ind:	Not reported
Constype Residential Ind:	Not reported
Constype Transport Ind:	Not reported
Constype Utility Description:	Not reported
Constype Utility Ind:	Not reported
Constype Water Sewer Ind:	Not reported
Dir Discharge Uswater Ind:	Not reported
Receiving Water Name:	Not reported
Certifier:	Not reported
Certifier Title:	Not reported
Certification Date:	Not reported
Primary Sic:	Not reported
Secondary Sic:	Not reported
Tertiary Sic:	Not reported
NPDES Number:	Not reported
Status:	Not reported
Agency Number:	Not reported
Region:	8
Regulatory Measure ID:	209227
Order Number:	Not reported
Regulatory Measure Type:	Industrial
Place ID:	Not reported
WDID:	8 30I018886
Program Type:	Not reported
Adoption Date Of Regulatory Measure:	Not reported
Effective Date Of Regulatory Measure:	Not reported
Expiration Date Of Regulatory Measure:	Not reported
Termination Date Of Regulatory Measure:	Not reported
Discharge Name:	Not reported
Discharge Address:	Not reported
Discharge City:	Not reported
Discharge State:	Not reported
Discharge Zip:	Not reported
Received Date:	05/09/2008
Processed Date:	07/12/2004
Status:	Active
Status Date:	07/12/2004
Place Size:	6.6
Place Size Unit:	Acres
Contact:	Mario Rico
Contact Title:	Plant Manager
Contact Phone:	714-901-8012
Contact Phone Ext:	Not reported

Map ID
Direction
Distance
Elevation

MAP FINDINGS

Site

Database(s)

EDR ID Number
EPA ID Number

ADMORE AUTO DISMANT INC (Continued)

S106104778

Contact Email: mxrico@lkqcorp.com
Operator Name: Pick Your Part Auto Wrecking Stanton
Operator Address: 500 West Madison St
Operator City: Chicago
Operator State: Illinois
Operator Zip: 60661
Operator Contact: Mario Rico
Operator Contact Title: Plant Manager
Operator Contact Phone: 714-901-8012
Operator Contact Phone Ext: Not reported
Operator Contact Email: mxrico@lkqcorp.com
Operator Type: Private Business
Developer: Not reported
Developer Address: Not reported
Developer City: Not reported
Developer State: California
Developer Zip: Not reported
Developer Contact: Not reported
Developer Contact Title: Not reported
Constype Linear Utility Ind: Not reported
Emergency Phone: 424-215-8412
Emergency Phone Ext: Not reported
Constype Above Ground Ind: Not reported
Constype Below Ground Ind: Not reported
Constype Cable Line Ind: Not reported
Constype Comm Line Ind: Not reported
Constype Commercial Ind: Not reported
Constype Electrical Line Ind: Not reported
Constype Gas Line Ind: Not reported
Constype Industrial Ind: Not reported
Constype Other Description: Not reported
Constype Other Ind: Not reported
Constype Recons Ind: Not reported
Constype Residential Ind: Not reported
Constype Transport Ind: Not reported
Constype Utility Description: Not reported
Constype Utility Ind: Not reported
Constype Water Sewer Ind: Not reported
Dir Discharge Uswater Ind: N
Receiving Water Name: Huntington Harbor to Pacific Ocean
Certifier: Mario Rico
Certifier Title: Manager
Certification Date: 12-JUN-15
Primary Sic: 5015-Motor Vehicle Parts, Used
Secondary Sic: Not reported
Tertiary Sic: Not reported

Name: PICK YOUR PART AUTO WRECKING
Address: 8188 KATELLA AVE
City,State,Zip: STANTON, CA 90680
Facility Status: Active
NPDES Number: CAS000001
Region: 8
Agency Number: 0
Regulatory Measure ID: 209227
Place ID: Not reported

Map ID
Direction
Distance
Elevation

MAP FINDINGS

Site

Database(s)

EDR ID Number
EPA ID Number

ADMORE AUTO DISMANT INC (Continued)

S106104778

Order Number: 97-03-DWQ
WDID: 8 30I018886
Regulatory Measure Type: Enrollee
Program Type: Industrial
Adoption Date Of Regulatory Measure: Not reported
Effective Date Of Regulatory Measure: 07/12/2004
Termination Date Of Regulatory Measure: Not reported
Expiration Date Of Regulatory Measure: Not reported
Discharge Address: 1360 S. Anaheim Blvd.
Discharge Name: Pick Your Part Auto Wrecking Stanton
Discharge City: Anaheim
Discharge State: California
Discharge Zip: 92805
Status: Not reported
Status Date: Not reported
Operator Name: Not reported
Operator Address: Not reported
Operator City: Not reported
Operator State: Not reported
Operator Zip: Not reported

NPDES as of 03/2018:

NPDES Number: CAS000001
Status: Active
Agency Number: 0
Region: 8
Regulatory Measure ID: 209227
Order Number: 97-03-DWQ
Regulatory Measure Type: Enrollee
Place ID: Not reported
WDID: 8 30I018886
Program Type: Industrial
Adoption Date Of Regulatory Measure: Not reported
Effective Date Of Regulatory Measure: 07/12/2004
Expiration Date Of Regulatory Measure: Not reported
Termination Date Of Regulatory Measure: Not reported
Discharge Name: Pick Your Part Auto Wrecking Stanton
Discharge Address: 500 West Madison St
Discharge City: Chicago
Discharge State: Illinois
Discharge Zip: 60661
Received Date: Not reported
Processed Date: Not reported
Status: Not reported
Status Date: Not reported
Place Size: Not reported
Place Size Unit: Not reported
Contact: Not reported
Contact Title: Not reported
Contact Phone: Not reported
Contact Phone Ext: Not reported
Contact Email: Not reported
Operator Name: Not reported
Operator Address: Not reported
Operator City: Not reported
Operator State: Not reported
Operator Zip: Not reported
Operator Contact: Not reported

Map ID
Direction
Distance
Elevation

MAP FINDINGS

Site

Database(s)

EDR ID Number
EPA ID Number

ADMORE AUTO DISMANT INC (Continued)

S106104778

Operator Contact Title:	Not reported
Operator Contact Phone:	Not reported
Operator Contact Phone Ext:	Not reported
Operator Contact Email:	Not reported
Operator Type:	Not reported
Developer:	Not reported
Developer Address:	Not reported
Developer City:	Not reported
Developer State:	Not reported
Developer Zip:	Not reported
Developer Contact:	Not reported
Developer Contact Title:	Not reported
Constype Linear Utility Ind:	Not reported
Emergency Phone:	Not reported
Emergency Phone Ext:	Not reported
Constype Above Ground Ind:	Not reported
Constype Below Ground Ind:	Not reported
Constype Cable Line Ind:	Not reported
Constype Comm Line Ind:	Not reported
Constype Commercial Ind:	Not reported
Constype Electrical Line Ind:	Not reported
Constype Gas Line Ind:	Not reported
Constype Industrial Ind:	Not reported
Constype Other Description:	Not reported
Constype Other Ind:	Not reported
Constype Recons Ind:	Not reported
Constype Residential Ind:	Not reported
Constype Transport Ind:	Not reported
Constype Utility Description:	Not reported
Constype Utility Ind:	Not reported
Constype Water Sewer Ind:	Not reported
Dir Discharge Uswater Ind:	Not reported
Receiving Water Name:	Not reported
Certifier:	Not reported
Certifier Title:	Not reported
Certification Date:	Not reported
Primary Sic:	Not reported
Secondary Sic:	Not reported
Tertiary Sic:	Not reported
NPDES Number:	Not reported
Status:	Not reported
Agency Number:	Not reported
Region:	8
Regulatory Measure ID:	209227
Order Number:	Not reported
Regulatory Measure Type:	Industrial
Place ID:	Not reported
WDID:	8 30I018886
Program Type:	Not reported
Adoption Date Of Regulatory Measure:	Not reported
Effective Date Of Regulatory Measure:	Not reported
Expiration Date Of Regulatory Measure:	Not reported
Termination Date Of Regulatory Measure:	Not reported
Discharge Name:	Not reported
Discharge Address:	Not reported
Discharge City:	Not reported

Map ID
Direction
Distance
Elevation

MAP FINDINGS

Site

Database(s)

EDR ID Number
EPA ID Number

ADMORE AUTO DISMANT INC (Continued)

S106104778

Discharge State:	Not reported
Discharge Zip:	Not reported
Received Date:	05/09/2008
Processed Date:	07/12/2004
Status:	Active
Status Date:	07/12/2004
Place Size:	6.6
Place Size Unit:	Acres
Contact:	Mario Rico
Contact Title:	Plant Manager
Contact Phone:	714-901-8012
Contact Phone Ext:	Not reported
Contact Email:	mrxico@lkqcorp.com
Operator Name:	Pick Your Part Auto Wrecking Stanton
Operator Address:	500 West Madison St
Operator City:	Chicago
Operator State:	Illinois
Operator Zip:	60661
Operator Contact:	Mario Rico
Operator Contact Title:	Plant Manager
Operator Contact Phone:	714-901-8012
Operator Contact Phone Ext:	Not reported
Operator Contact Email:	mrxico@lkqcorp.com
Operator Type:	Private Business
Developer:	Not reported
Developer Address:	Not reported
Developer City:	Not reported
Developer State:	California
Developer Zip:	Not reported
Developer Contact:	Not reported
Developer Contact Title:	Not reported
Constype Linear Utility Ind:	Not reported
Emergency Phone:	424-215-8412
Emergency Phone Ext:	Not reported
Constype Above Ground Ind:	Not reported
Constype Below Ground Ind:	Not reported
Constype Cable Line Ind:	Not reported
Constype Comm Line Ind:	Not reported
Constype Commercial Ind:	Not reported
Constype Electrical Line Ind:	Not reported
Constype Gas Line Ind:	Not reported
Constype Industrial Ind:	Not reported
Constype Other Description:	Not reported
Constype Other Ind:	Not reported
Constype Recons Ind:	Not reported
Constype Residential Ind:	Not reported
Constype Transport Ind:	Not reported
Constype Utility Description:	Not reported
Constype Utility Ind:	Not reported
Constype Water Sewer Ind:	Not reported
Dir Discharge Uswater Ind:	N
Receiving Water Name:	Huntington Harbor to Pacific Ocean
Certifier:	Mario Rico
Certifier Title:	Manager
Certification Date:	12-JUN-15
Primary Sic:	5015-Motor Vehicle Parts, Used
Secondary Sic:	Not reported

Map ID
Direction
Distance
Elevation

MAP FINDINGS

Site

Database(s)

EDR ID Number
EPA ID Number

ADMORE AUTO DISMANT INC (Continued)

S106104778

Tertiary Sic: Not reported

WDS:

Name: ADMORE AUTO DISMANT INC
Address: 8188 KATELLA
City: STANTON
Facility ID: Santa Ana River 30I000349
Facility Type: Industrial - Facility that treats and/or disposes of liquid or semisolid wastes from any servicing, producing, manufacturing or processing operation of whatever nature, including mining, gravel washing, geothermal operations, air conditioning, ship building and repairing, oil production, storage and disposal operations, water pumping.

Facility Status: Active - Any facility with a continuous or seasonal discharge that is under Waste Discharge Requirements.
NPDES Number: CAS000001 The 1st 2 characters designate the state. The remaining 7 are assigned by the Regional Board
Subregion: 8
Facility Telephone: Not reported
Facility Contact: Not reported
Agency Name: ADMORE AUTO DISMANTLING
Agency Address: 8188 KATELLA AVE
Agency City,St,Zip: STANTON 90680
Agency Contact: MIKE STONE
Agency Telephone: 7148266000
Agency Type: Private
SIC Code: 0
SIC Code 2: Not reported
Primary Waste Type: Not reported
Primary Waste: Not reported
Waste Type2: Not reported
Waste2: Not reported
Primary Waste Type: Not reported
Secondary Waste: Not reported
Secondary Waste Type: Not reported
Design Flow: 0
Baseline Flow: 0
Reclamation: Not reported
POTW: Not reported
Treat To Water: Minor Threat to Water Quality. A violation of a regional board order should cause a relatively minor impairment of beneficial uses compared to a major or minor threat. Not: All nurds without a TTWQ will be considered a minor threat to water quality unless coded at a higher Level. A Zero (0) may be used to code those NURDS that are found to represent no threat to water quality.

Complexity: Category C - Facilities having no waste treatment systems, such as cooling water dischargers or those who must comply through best management practices, facilities with passive waste treatment and disposal systems, such as septic systems with subsurface disposal, or dischargers having waste storage systems with land disposal such as dairy waste ponds.

CIWQS:

Name: PICK YOUR PART AUTO WRECKING
Address: 8188 KATELLA AVE

Map ID
Direction
Distance
Elevation

MAP FINDINGS

Site

Database(s)

EDR ID Number
EPA ID Number

ADMORE AUTO DISMANT INC (Continued)

S106104778

City,State,Zip: STANTON, CA 90680
Agency: Pick Your Part Auto Wrecking Stanton
Agency Address: 1360 S. Anaheim Blvd. Suite 2800, Anaheim, CA 92805
Place/Project Type: Industrial - Motor Vehicle Parts, Used
SIC/NAICS: 5015
Region: 8
Program: INDSTW
Regulatory Measure Status: Active
Regulatory Measure Type: Storm water industrial
Order Number: 2014-0057-DWQ
WDID: 8 30I018886
NPDES Number: CAS000001
Adoption Date: Not reported
Effective Date: 07/12/2004
Termination Date: Not reported
Expiration/Review Date: Not reported
Design Flow: Not reported
Major/Minor: Not reported
Complexity: Not reported
TTWQ: Not reported
Enforcement Actions within 5 years: 0
Violations within 5 years: 0
Latitude: 33.801456
Longitude: -117.987292

CERS:

Name: PICK YOUR PART AUTO WRECKING
Address: 8188 KATELLA AVE
City,State,Zip: STANTON, CA 90680
Site ID: 143766
CERS ID: 258487
CERS Description: Industrial Facility Storm Water

Violations:

Site ID: 143766
Site Name: Pick Your Part Auto Wrecking
Violation Date: 11-27-2019
Citation: HSC 6.67 25270.4.5(a) - California Health and Safety Code, Chapter 6.67, Section(s) 25270.4.5(a)
Violation Description: Failure to provide systems or follow procedures to prevent overfills as described in the SPCC Plan, and/or failure to routinely test to ensure proper operation.
Violation Notes: Returned to compliance on 12/20/2019. OBSERVATION: Failure to provide systems or follow procedures to prevent overfills as described in the SPCC Plan, and/or failure to routinely test to ensure proper operation. CORRECTIVE ACTION: Provide systems or begin following procedures to prevent overfills as described in SPCC plan, and routinely test systems or devices used to prevent overfilling. Provide a photo via email to show the sight gauge has been fixed within 30 days.
Violation Division: Orange County Environmental Health
Violation Program: APSA
Violation Source: CERS
Site ID: 143766
Site Name: Pick Your Part Auto Wrecking
Violation Date: 11-27-2019

Map ID
Direction
Distance
Elevation

MAP FINDINGS

Site

Database(s)

EDR ID Number
EPA ID Number

ADMORE AUTO DISMANT INC (Continued)

S106104778

Citation: HSC 6.67 25270.4.5(a) - California Health and Safety Code, Chapter 6.67, Section(s) 25270.4.5(a)
Violation Description: Failure to promptly correct visible discharges and promptly remove any accumulations of oil in diked areas.
Violation Notes: Returned to compliance on 12/20/2019. OBSERVATION: Failure to promptly correct visible discharges and promptly remove any accumulations of oil in diked areas. CORRECTIVE ACTION: Promptly correct any visible discharges and promptly remove any accumulations of oil in diked areas. Provide a photo via email to this Agency within 30 days showing the area is free of oil and visual discharges to correct this violation.
Violation Division: Orange County Environmental Health
Violation Program: APSA
Violation Source: CERS

Site ID: 143766
Site Name: Pick Your Part Auto Wrecking
Violation Date: 06-01-2010
Citation: 2014-0057-DWQ - Industrial General Permit
Violation Description: SWPPP
Violation Notes: SWPPP site plan is outdated and needs to be updated to reflect current conditions. Advised Contact who agreed to have the updates made.
Violation Division: Water Boards
Violation Program: INDSTW
Violation Source: SMARTS

Site ID: 143766
Site Name: Pick Your Part Auto Wrecking
Violation Date: 11-27-2019
Citation: HSC 6.95 25508(a)(1) - California Health and Safety Code, Chapter 6.95, Section(s) 25508(a)(1)
Violation Description: Failure to complete and electronically submit hazardous material inventory information for all reportable hazardous materials on site at or above reportable quantities.
Violation Notes: Returned to compliance on 12/20/2019. OBSERVATION: The following hazardous materials is not accurately disclosed and must be updated. Please disclose via the California Environmental Reporting System (CERS) at cers.calepa.ca.gov: - Waste Brake Fluid: volume increased to 110 gallons - Waste Oil: maximum daily amount volume and largest container should 2000 gallons - Transmission Oil: currently not disclosed, please disclose. 55 gallons drum stored on site. CORRECTIVE ACTION: Complete and electronically submit the chemical inventory information for all reportable hazardous materials on site at or above reportable quantities via the California Environmental Reporting System (CERS) at cers.calepa.ca.gov.
Violation Division: Orange County Environmental Health
Violation Program: HMRRP
Violation Source: CERS

Evaluation:
Eval General Type: Other/Unknown
Eval Date: 12-31-2019
Violations Found: No
Eval Type: Other, not routine, done by local agency
Eval Notes: INSPECTOR COMMENT: Facility submitted photos showing the the overfill sight gauge has been re-installed and the visual discharges from the waste oil tank has been corrected. The following violations have been

Map ID
Direction
Distance
Elevation

MAP FINDINGS

Site

Database(s)

EDR ID Number
EPA ID Number

ADMORE AUTO DISMANT INC (Continued)

S106104778

corrected: I037 - Overfill prevention systems or procedures are used and tested routinely to ensure proper operation I134 - Visible discharges promptly corrected and any accumulation of oil in diked areas promptly removed. Facility does not have any other outstanding Aboveground Petroleum Storage Tank violations at this time.

Eval Division: Orange County Environmental Health
Eval Program: APSA
Eval Source: CERS

Eval General Type: Other/Unknown
Eval Date: 12-31-2019
Violations Found: No
Eval Type: Other, not routine, done by local agency
Eval Notes: INSPECTOR COMMENT: Facility updated the hazardous materials inventory via the California Environmental Reporting System (CERS). The following violation has been corrected: I169 - Complete Hazardous Materials Inventory information electronically submitted. Facility does not have any other outstanding Hazardous Materials Business Plan violations at this time.

Eval Division: Orange County Environmental Health
Eval Program: HMRRP
Eval Source: CERS

Eval General Type: Compliance Evaluation Inspection
Eval Date: 02-25-2014
Violations Found: No
Eval Type: Routine done by local agency
Eval Notes: Onsite to conduct a routine aboveground storage tank inspection. Met with Mario Rico Facility has one 2000 gallon waste oil tank, one 2000 gallon gasoline tank, and one 1000 gallon diesel tank. Spill Prevention Control and Countermeasure Plan (SPCC) prepared and implemented onsite. The SPCC for this facility was completed in April 2010. Periodic inspections per the SPCC are being conducted. SPCC has been reviewed and evaluated every 5 years. Appropriate secondary containment or diversionary structures are in place.

Eval Division: Orange County Environmental Health
Eval Program: APSA
Eval Source: CERS

Eval General Type: Compliance Evaluation Inspection
Eval Date: 02-25-2014
Violations Found: No
Eval Type: Routine done by local agency
Eval Notes: FA0042714 PICK YOUR PARTS AUTO WRECKING 8188 KATELLA STANTON CA 90680
FA0042714 PICK YOUR PARTS AUTO WRECKING 8188 KATELLA STANTON CA 90680

Eval Division: Orange County Environmental Health
Eval Program: HMRRP
Eval Source: CERS

Eval General Type: Compliance Evaluation Inspection
Eval Date: 02-26-2014
Violations Found: No
Eval Type: Routine done by local agency
Eval Notes: FA0042714 PICK YOUR PARTS AUTO WRECKING 8188 KATELLA STANTON CA 90680
FA0042714 PICK YOUR PARTS AUTO WRECKING 8188 KATELLA STANTON CA 90680
INSPECTED SITE WITH MARIO RICO HMBP HAS BEEN SUBMITTED AND APPROVED
HAZARDOUS MATERIAL VOLUMES ARE CORRECT SITE HAS MOTOR OIL, HYDRAULIC

Map ID
Direction
Distance
Elevation

MAP FINDINGS

Site

Database(s)

EDR ID Number
EPA ID Number

ADMORE AUTO DISMANT INC (Continued)

S106104778

OIL,LEAD ACID BATTERIES,FREON,BRAKE FLUID,DIESEL,ETHYLENE
GLYCOL,GASOLINE, AND USED OIL
Eval Division: Orange County Environmental Health
Eval Program: HMRRP
Eval Source: CERS

Eval General Type: Other/Unknown
Eval Date: 02-26-2015
Violations Found: No
Eval Type: Other, not routine, done by local agency
Eval Notes: Accepted CERS Submittal Contact update only
Eval Division: Orange County Environmental Health
Eval Program: HMRRP
Eval Source: CERS

Eval General Type: Other/Unknown
Eval Date: 03-25-2017
Violations Found: No
Eval Type: Other, not routine, done by local agency
Eval Notes: CERS 10469752 Accepted 2017 Annual Certification for the following
elements: Facility Information Chemical Inventory
Orange County Environmental Health
Eval Division: Orange County Environmental Health
Eval Program: HMRRP
Eval Source: CERS

Eval General Type: Other/Unknown
Eval Date: 03-31-2014
Violations Found: No
Eval Type: Other, not routine, done by local agency
Eval Notes: Not reported
Eval Division: Orange County Environmental Health
Eval Program: HMRRP
Eval Source: CERS

Eval General Type: Compliance Evaluation Inspection
Eval Date: 10-20-2016
Violations Found: No
Eval Type: Routine done by local agency
Eval Notes: Onsite to conduct a routine aboveground storage tank inspection. Met
with Jun Mendez. Spill Prevention Control and Countermeasure Plan
(SPCC) prepared and implemented onsite. The SPCC for this facility was
completed in July 2015. Periodic inspections per the SPCC are being
conducted. SPCC has been reviewed and evaluated every 5 years.
Appropriate secondary containment or diversionary structures are in
place.
Eval Division: Orange County Environmental Health
Eval Program: APSA
Eval Source: CERS

Eval General Type: Compliance Evaluation Inspection
Eval Date: 10-20-2016
Violations Found: No
Eval Type: Routine done by local agency
Eval Notes: Onsite to conduct a routine hazardous waste inspection. Met with Jun
Mendez. Inspected used oil, drained used oil/fuel filters, gasoline,
aerosols, sulfuric acid, and waste antifreeze. Drums were provided
with a lid, stored in a secure manner and appear to be in good

Map ID
Direction
Distance
Elevation

MAP FINDINGS

Site

Database(s)

EDR ID Number
EPA ID Number

ADMORE AUTO DISMANT INC (Continued)

S106104778

condition. The operator completes a maintenance inspection on the drums on a weekly basis. A Hazardous Waste label was noted on all drums with the required identification. Municipal dumpster area does not appear to contain any hazardous waste. Perimeter of facility inspected - did not observe any water runoff or staining at this time. Hazardous Waste Emergency Response plan was available for review. Manifests and bills of lading for all hazardous waste streams were reviewed today. Ensure all hazardous waste manifests/disposal documents are maintained on site for at least three years from the date of transport and are available for review during normal business hours. Please continue to ensure [Truncated]

Eval Division: Orange County Environmental Health
Eval Program: HW
Eval Source: CERS

Eval General Type: Compliance Evaluation Inspection
Eval Date: 10-20-2016
Violations Found: No
Eval Type: Routine done by local agency
Eval Notes: The purpose of this visit is to conduct a routine Hazardous Materials Disclosure inspection. Met with Jun Mendez. During the inspection the following was observed: Reviewed list of chemicals stored onsite and online. Reviewed training records onsite and online. The facility representative onsite stated that staff are trained at least yearly on emergency response procedures and hazardous waste management. The operator is also aware that new staff must be trained on emergency response within six months of employment and then yearly after that. Reviewed Business Emergency Plan / Plot Plan online. Completely reviewed and approved online CUPA form submittal on California Environmental Reporting System (CERS) For more information regarding Hazardous Materials Disclosure, or to sign up for our eNewsletter please visit <http://www.occupainfo.com/>

Eval Division: Orange County Environmental Health
Eval Program: HMRRP
Eval Source: CERS

Eval General Type: Compliance Evaluation Inspection
Eval Date: 10-24-2013
Violations Found: No
Eval Type: Routine done by local agency
Eval Notes: Onsite to conduct a routine aboveground storage tank inspection. Met with Jun Mendez. Spill Prevention Control and Countermeasure Plan (SPCC) prepared and implemented onsite. The SPCC for this facility was completed in April 2010. Periodic inspections per the SPCC are being conducted. SPCC has been reviewed and evaluated every 5 years. Appropriate secondary containment or diversionary structures are in place.

Eval Division: Orange County Environmental Health
Eval Program: APSA
Eval Source: CERS

Eval General Type: Compliance Evaluation Inspection
Eval Date: 10-24-2013
Violations Found: No
Eval Type: Routine done by local agency
Eval Notes: Onsite to conduct a routine hazardous waste inspection. Met with Jun Mendez. Inspected used oil, drained used oil/fuel filters, waste

Map ID
Direction
Distance
Elevation

MAP FINDINGS

Site

Database(s)

EDR ID Number
EPA ID Number

ADMORE AUTO DISMANT INC (Continued)

S106104778

antifreeze, brake fluid, aerosols, fuel, solids/absorbent, mercury switches, paint, and batteries. Drums and tanks were provided with a lid, stored in a secure manner and appear to be in good condition. The operator completes a maintenance inspection on the drums and tanks on a weekly basis. A Hazardous Waste label was noted on all drums and tanks with the required identification. Municipal dumpster area does not appear to contain any hazardous waste. Perimeter of facility inspected - did not observe any water runoff or staining at this time. Hazardous Waste Emergency Response plan was available for review. Manifests and bills of lading for all hazardous waste streams were reviewed today. Ensure all hazardous waste manifests/disposal documents are maintained on site for at least three years from the date of transport and are [Truncated]

Eval Division: Orange County Environmental Health
Eval Program: HW
Eval Source: CERS

Eval General Type: Other/Unknown
Eval Date: 11-01-2019
Violations Found: No
Eval Type: Other, not routine, done by local agency
Eval Notes: File review - prep for inspection
Eval Division: Orange County Environmental Health
Eval Program: APSA
Eval Source: CERS

Eval General Type: Compliance Evaluation Inspection
Eval Date: 11-22-2019
Violations Found: Yes
Eval Type: Routine done by local agency
Eval Notes: INSPECTOR COMMENT: On-site for a hazardous materials business plan inspection. The following hazardous materials were observed on site over reportable quantities: - Used Oil - Lead-acid batteries - Gasoline - Waste Antifreeze - Diesel - Waste Brake Fluid - Recovered Freon - Hydraulic Oil - Motor Oil - Transmission Oil The following hazardous materials is not accurately disclosed and must be updated. Please disclose via the California Environmental Reporting System (CERS) at cers.calepa.ca.gov: - Waste Brake Fluid: volume increased to 110 gallons - Waste Oil: maximum daily amount volume and largest container should 2000 gallons - Transmission Oil: currently not disclosed, please disclose. 55 gallons drum stored on site.

Eval Division: Orange County Environmental Health
Eval Program: HMRRP
Eval Source: CERS

Eval General Type: Compliance Evaluation Inspection
Eval Date: 06-01-2010
Violations Found: Yes
Eval Type: Industrial Storm Water Compliance Evaluation
Eval Notes: Site in business for approx. 6-years. SWPPP site plan is dated 2009. Plan is outdated: oil waste storage and waste parts at north end by entrance not shown, vehicle crusher not shown, sorbent stations not shown, etc. Instructed Contact to review and update the site plan. Reviewed site as it relates to WQMP approved by City; applicable to parking lot expansion into SCE right-of-way. In principle runoff from lot is to flow through landscaping then into drop inlets fitted with inlet filters. In practice, elevations within landscaping prohibit

Map ID
Direction
Distance
Elevation

MAP FINDINGS

Site

Database(s)

EDR ID Number
EPA ID Number

ADMORE AUTO DISMANT INC (Continued)

S106104778

this from occurring through most of the expansion project. In one case, inlet is situated immediately adjacent to asphalt in conflict with WQMP proposal. Advised Contact that this matter will be addressed through the City.

Eval Division: Water Boards
Eval Program: INDSTW
Eval Source: SMARTS

Eval General Type: Other/Unknown
Eval Date: 06-23-2015
Violations Found: No
Eval Type: Other, not routine, done by local agency
Eval Notes: No changes Accepted CERS Submittal.
Eval Division: Orange County Environmental Health
Eval Program: HMRRP
Eval Source: CERS

Eval General Type: Other/Unknown
Eval Date: 07-22-2013
Violations Found: No
Eval Type: Other, not routine, done by local agency
Eval Notes: Not reported
Eval Division: Orange County Environmental Health
Eval Program: APSA
Eval Source: CERS

Eval General Type: Other/Unknown
Eval Date: 08-28-2014
Violations Found: No
Eval Type: Other, not routine, done by local agency
Eval Notes: SPCC plan submitted odn CERS and was accepted the plan will be reviewed at site to confirm that the plan is signed and implemented by facility. .

Eval Division: Orange County Environmental Health
Eval Program: APSA
Eval Source: CERS

Eval General Type: Other/Unknown
Eval Date: 09-14-2016
Violations Found: No
Eval Type: Other, not routine, done by local agency
Eval Notes: HMBEP declined. Our records indicate the ownership address is at 1301 E Orangewood Ave, Anaheim, CA 92805. Please contact Justin Bechara at jbechara@ochca.com to verify this information. For all wastes, please provide an annual waste amount, state waste code, and hazardous components with CAS #s, DOT code/Fire hazard classes and Federal hazard categories. Acetylene and Oxygen G Change storage pressure to above ambient. Brake fluid G There are 2 submissions. If the facility has 55 gallons of new brake fluid this will need to be reported separately without a state waste code. The submission that is indeed a waste needs an annual waste amount and waste code. Gasoline G Change hazardous material type to pure. Add emergency response equipment and emergency gas/water/electric shutoffs to your site map. Emergency Response Plan G Add the phone number for Local CUPA Orange County Environmental Health to emergency contacts, (714) 433 G 6000. RUR submitted for PE. [Truncated]

Eval Division: Orange County Environmental Health

Map ID
Direction
Distance
Elevation

MAP FINDINGS

Site

Database(s)

EDR ID Number
EPA ID Number

ADMORE AUTO DISMANT INC (Continued)

S106104778

Eval Program:	HMRRP
Eval Source:	CERS
Eval General Type:	Other/Unknown
Eval Date:	09-20-2016
Violations Found:	No
Eval Type:	Other, not routine, done by local agency
Eval Notes:	Facility information approved, RUR submitted for facility mailing address change.
Eval Division:	Orange County Environmental Health
Eval Program:	HMRRP
Eval Source:	CERS
Eval General Type:	Other/Unknown
Eval Date:	09-29-2016
Violations Found:	No
Eval Type:	Other, not routine, done by local agency
Eval Notes:	Chemical inventory declined. Add state waste codes for aerosol cans, brake fluid, ethylene glycol.
Eval Division:	Orange County Environmental Health
Eval Program:	HMRRP
Eval Source:	CERS
Eval General Type:	Compliance Evaluation Inspection
Eval Date:	11-22-2019
Violations Found:	No
Eval Type:	Routine done by local agency
Eval Notes:	INSPECTOR COMMENT: On site for a routine hazardous waste inspection. Walked throughout the facility. Observed hazardous waste storage areas. Containers were properly stored and labeled. Employees are reported to be trained. Manifests were available for review. Facility is a non- RCRA large quantity hazardous waste generator. Facility has a 2000 gallons waste oil tank on site. A professional engineer tank assessment with seismic calculations was available for review on site. Assessment expires 12/10/2019. Facility generates the following waste streams: - Parts Washer - Waste Oil - Waste Antifreeze - Waste Brake Fluid - Waste Battery Acid Emergency plan is available on site. No hazardous waste or universal waste observed in the dumpster/enclosure area. No hazardous waste violations were observed this date.
Eval Division:	Orange County Environmental Health
Eval Program:	HW
Eval Source:	CERS
Eval General Type:	Compliance Evaluation Inspection
Eval Date:	11-22-2019
Violations Found:	Yes
Eval Type:	Routine done by local agency
Eval Notes:	INSPECTOR COMMENT: On-site for an aboveground storage tank inspection. Observed the following petroleum storage capacity on site: - Waste Oil (2000 gallons) - Gasoline (2000 gallons) - Diesel (1000 gallons) - Waste Brake Fluid (110 gallons) - Hydraulic Oil (55 gallons) - Motor Oil (55 gallons) - Transmission Oil (55 gallons) All tanks and containers have appropriate secondary containment. The diesel tank is missing a liquid level gauge. A sight gauge is required for overfill monitoring requirements. The waste oil tank has contaminated debris and rags visually stored in the diked area. Please remove all accumulation of oil discharge and determine if there is a leak. SPCC

Map ID
Direction
Distance
Elevation

MAP FINDINGS

Site

Database(s)

EDR ID Number
EPA ID Number

ADMORE AUTO DISMANT INC (Continued)

S106104778

Plan is completed and is available on site for review. Plan is dated 7/27/2015. Plan must be updated every 5 years or when a change occurs. Training documentation are available for review. Discussed training requirements with Mr. Rico. Monthly inspection report is [Truncated]

Eval Division: Orange County Environmental Health
Eval Program: APSA
Eval Source: CERS

Coordinates:
Site ID: 143766
Facility Name: Pick Your Part Auto Wrecking
Env Int Type Code: HWG
Program ID: 10469752
Coord Name: Not reported
Ref Point Type Desc: Center of a facility or station.
Latitude: 33.801550
Longitude: -117.987240

Affiliation:
Affiliation Type Desc: CUPA District
Entity Name: Orange County Env Health
Entity Title: Not reported
Affiliation Address: 1241 East Dyer Road Suite 120
Affiliation City: Santa Ana
Affiliation State: CA
Affiliation Country: Not reported
Affiliation Zip: 92705-5611
Affiliation Phone: (714) 433-6406

Affiliation Type Desc: Facility Mailing Address
Entity Name: Mailing Address
Entity Title: Not reported
Affiliation Address: 1360 S. ANAHEIM BLVD.
Affiliation City: ANAHEIM
Affiliation State: CA
Affiliation Country: Not reported
Affiliation Zip: 92805
Affiliation Phone: Not reported

Affiliation Type Desc: Identification Signer
Entity Name: JUN MENDEZ
Entity Title: ENVIRONMENTAL AFFAIRS MANAGER
Affiliation Address: Not reported
Affiliation City: Not reported
Affiliation State: Not reported
Affiliation Country: Not reported
Affiliation Zip: Not reported
Affiliation Phone: Not reported

Affiliation Type Desc: Owner/Operator
Entity Name: Pick Your Part Auto Wrecking Stanton
Entity Title: Operator
Affiliation Address: 1360 S. Anaheim Blvd. Suite 2800
Affiliation City: Anaheim
Affiliation State: CA
Affiliation Country: Not reported

Map ID
Direction
Distance
Elevation

MAP FINDINGS

Site

Database(s)

EDR ID Number
EPA ID Number

ADMORE AUTO DISMANT INC (Continued)

S106104778

Affiliation Zip: 92805
Affiliation Phone: Not reported

Affiliation Type Desc: Operator
Entity Name: 1268 - Pick-Your-Part Auto Wrecking
Entity Title: Not reported
Affiliation Address: Not reported
Affiliation City: Not reported
Affiliation State: Not reported
Affiliation Country: Not reported
Affiliation Zip: Not reported
Affiliation Phone: (714) 385-1200

Affiliation Type Desc: Document Preparer
Entity Name: Jun Mendez
Entity Title: Not reported
Affiliation Address: Not reported
Affiliation City: Not reported
Affiliation State: Not reported
Affiliation Country: Not reported
Affiliation Zip: Not reported
Affiliation Phone: Not reported

Affiliation Type Desc: Parent Corporation
Entity Name: PICK YOUR PART AUTO WRECKING
Entity Title: Not reported
Affiliation Address: Not reported
Affiliation City: Not reported
Affiliation State: Not reported
Affiliation Country: Not reported
Affiliation Zip: Not reported
Affiliation Phone: Not reported

Affiliation Type Desc: Environmental Contact
Entity Name: JUN MENDEZ
Entity Title: Not reported
Affiliation Address: 1360 S. ANAHEIM BLVD.
Affiliation City: Anaheim
Affiliation State: CA
Affiliation Country: Not reported
Affiliation Zip: 92805
Affiliation Phone: Not reported

Affiliation Type Desc: Legal Owner
Entity Name: PICK-YOUR-PART AUTO WRECKING
Entity Title: Not reported
Affiliation Address: 1360 S. ANAHEIM BLVD.
Affiliation City: Anaheim
Affiliation State: CA
Affiliation Country: United States
Affiliation Zip: 92805
Affiliation Phone: (714) 978-5914

Name: PICK YOUR PART AUTO WRECKING
Address: 8188 KATELLA AVE
City,State,Zip: STANTON, CA 90680

Map ID
Direction
Distance
Elevation

MAP FINDINGS

Site

Database(s)

EDR ID Number
EPA ID Number

ADMORE AUTO DISMANT INC (Continued)

S106104778

Site ID: 143766
CERS ID: 10469752
CERS Description: Chemical Storage Facilities

Violations:

Site ID: 143766
Site Name: Pick Your Part Auto Wrecking
Violation Date: 11-27-2019
Citation: HSC 6.67 25270.4.5(a) - California Health and Safety Code, Chapter 6.67, Section(s) 25270.4.5(a)

Violation Description: Failure to provide systems or follow procedures to prevent overfills as described in the SPCC Plan, and/or failure to routinely test to ensure proper operation.

Violation Notes: Returned to compliance on 12/20/2019. OBSERVATION: Failure to provide systems or follow procedures to prevent overfills as described in the SPCC Plan, and/or failure to routinely test to ensure proper operation. CORRECTIVE ACTION: Provide systems or begin following procedures to prevent overfills as described in SPCC plan, and routinely test systems or devices used to prevent overfilling. Provide a photo via email to show the sight gauge has been fixed within 30 days.

Violation Division: Orange County Environmental Health
Violation Program: APSA
Violation Source: CERS

Site ID: 143766
Site Name: Pick Your Part Auto Wrecking
Violation Date: 11-27-2019
Citation: HSC 6.67 25270.4.5(a) - California Health and Safety Code, Chapter 6.67, Section(s) 25270.4.5(a)

Violation Description: Failure to promptly correct visible discharges and promptly remove any accumulations of oil in diked areas.

Violation Notes: Returned to compliance on 12/20/2019. OBSERVATION: Failure to promptly correct visible discharges and promptly remove any accumulations of oil in diked areas. CORRECTIVE ACTION: Promptly correct any visible discharges and promptly remove any accumulations of oil in diked areas. Provide a photo via email to this Agency within 30 days showing the area is free of oil and visual discharges to correct this violation.

Violation Division: Orange County Environmental Health
Violation Program: APSA
Violation Source: CERS

Site ID: 143766
Site Name: Pick Your Part Auto Wrecking
Violation Date: 06-01-2010
Citation: 2014-0057-DWQ - Industrial General Permit

Violation Description: SWPPP
Violation Notes: SWPPP site plan is outdated and needs to be updated to reflect current conditions. Advised Contact who agreed to have the updates made.

Violation Division: Water Boards
Violation Program: INDSTW
Violation Source: SMARTS

Site ID: 143766
Site Name: Pick Your Part Auto Wrecking
Violation Date: 11-27-2019
Citation: HSC 6.95 25508(a)(1) - California Health and Safety Code, Chapter

Map ID
Direction
Distance
Elevation

MAP FINDINGS

Site

Database(s)

EDR ID Number
EPA ID Number

ADMORE AUTO DISMANT INC (Continued)

S106104778

Violation Description: 6.95, Section(s) 25508(a)(1)
Failure to complete and electronically submit hazardous material inventory information for all reportable hazardous materials on site at or above reportable quantities.

Violation Notes: Returned to compliance on 12/20/2019. OBSERVATION: The following hazardous materials is not accurately disclosed and must be updated. Please disclose via the California Environmental Reporting System (CERS) at cers.calepa.ca.gov: - Waste Brake Fluid: volume increased to 110 gallons - Waste Oil: maximum daily amount volume and largest container should 2000 gallons - Transmission Oil: currently not disclosed, please disclose. 55 gallons drum stored on site. CORRECTIVE ACTION: Complete and electronically submit the chemical inventory information for all reportable hazardous materials on site at or above reportable quantities via the California Environmental Reporting System (CERS) at cers.calepa.ca.gov.

Violation Division: Orange County Environmental Health
Violation Program: HMRRP
Violation Source: CERS

Evaluation:

Eval General Type: Other/Unknown
Eval Date: 12-31-2019
Violations Found: No
Eval Type: Other, not routine, done by local agency
Eval Notes: INSPECTOR COMMENT: Facility submitted photos showing the the overfill sight gauge has been re-installed and the visual discharges from the waste oil tank has been corrected. The following violations have been corrected: I037 - Overfill prevention systems or procedures are used and tested routinely to ensure proper operation I134 - Visible discharges promptly corrected and any accumulation of oil in diked areas promptly removed. Facility does not have any other outstanding Aboveground Petroleum Storage Tank violations at this time.

Eval Division: Orange County Environmental Health
Eval Program: APSA
Eval Source: CERS

Eval General Type: Other/Unknown
Eval Date: 12-31-2019
Violations Found: No
Eval Type: Other, not routine, done by local agency
Eval Notes: INSPECTOR COMMENT: Facility updated the hazardous materials inventory via the California Environmental Reporting System (CERS). The following violation has been corrected: I169 - Complete Hazardous Materials Inventory information electronically submitted. Facility does not have any other outstanding Hazardous Materials Business Plan violations at this time.

Eval Division: Orange County Environmental Health
Eval Program: HMRRP
Eval Source: CERS

Eval General Type: Compliance Evaluation Inspection
Eval Date: 02-25-2014
Violations Found: No
Eval Type: Routine done by local agency
Eval Notes: Onsite to conduct a routine aboveground storage tank inspection. Met with Mario Rico Facility has one 2000 gallon waste oil tank, one 2000 gallon gasoline tank, and one 1000 gallon diesel tank. Spill

Map ID
Direction
Distance
Elevation

MAP FINDINGS

Site

Database(s)

EDR ID Number
EPA ID Number

ADMORE AUTO DISMANT INC (Continued)

S106104778

Prevention Control and Countermeasure Plan (SPCC) prepared and implemented onsite. The SPCC for this facility was completed in April 2010. Periodic inspections per the SPCC are being conducted. SPCC has been reviewed and evaluated every 5 years. Appropriate secondary containment or diversionary structures are in place.

Eval Division: Orange County Environmental Health
Eval Program: APSA
Eval Source: CERS

Eval General Type: Compliance Evaluation Inspection
Eval Date: 02-25-2014
Violations Found: No
Eval Type: Routine done by local agency
Eval Notes: FA0042714 PICK YOUR PARTS AUTO WRECKING 8188 KATELLA STANTON CA 90680
FA0042714 PICK YOUR PARTS AUTO WRECKING 8188 KATELLA STANTON CA 90680

Eval Division: Orange County Environmental Health
Eval Program: HMRRP
Eval Source: CERS

Eval General Type: Compliance Evaluation Inspection
Eval Date: 02-26-2014
Violations Found: No
Eval Type: Routine done by local agency
Eval Notes: FA0042714 PICK YOUR PARTS AUTO WRECKING 8188 KATELLA STANTON CA 90680
FA0042714 PICK YOUR PARTS AUTO WRECKING 8188 KATELLA STANTON CA 90680
INSPECTED SITE WITH MARIO RICO HMBP HAS BEEN SUBMITTED AND APPROVED
HAZARDOUS MATERIAL VOLUMES ARE CORRECT SITE HAS MOTOR OIL, HYDRAULIC
OIL, LEAD ACID BATTERIES, FREON, BRAKE FLUID, DIESEL, ETHYLENE
GLYCOL, GASOLINE, AND USED OIL

Eval Division: Orange County Environmental Health
Eval Program: HMRRP
Eval Source: CERS

Eval General Type: Other/Unknown
Eval Date: 02-26-2015
Violations Found: No
Eval Type: Other, not routine, done by local agency
Eval Notes: Accepted CERS Submittal Contact update only
Eval Division: Orange County Environmental Health
Eval Program: HMRRP
Eval Source: CERS

Eval General Type: Other/Unknown
Eval Date: 03-25-2017
Violations Found: No
Eval Type: Other, not routine, done by local agency
Eval Notes: CERS 10469752 Accepted 2017 Annual Certification for the following
elements: Facility Information Chemical Inventory

Eval Division: Orange County Environmental Health
Eval Program: HMRRP
Eval Source: CERS

Eval General Type: Other/Unknown
Eval Date: 03-31-2014
Violations Found: No
Eval Type: Other, not routine, done by local agency
Eval Notes: Not reported

Map ID
Direction
Distance
Elevation

MAP FINDINGS

Site

Database(s)

EDR ID Number
EPA ID Number

ADMORE AUTO DISMANT INC (Continued)

S106104778

Eval Division: Orange County Environmental Health
Eval Program: HMRRP
Eval Source: CERS

Eval General Type: Compliance Evaluation Inspection
Eval Date: 10-20-2016
Violations Found: No
Eval Type: Routine done by local agency
Eval Notes: Onsite to conduct a routine aboveground storage tank inspection. Met with Jun Mendez. Spill Prevention Control and Countermeasure Plan (SPCC) prepared and implemented onsite. The SPCC for this facility was completed in July 2015. Periodic inspections per the SPCC are being conducted. SPCC has been reviewed and evaluated every 5 years. Appropriate secondary containment or diversionary structures are in place.

Eval Division: Orange County Environmental Health
Eval Program: APSA
Eval Source: CERS

Eval General Type: Compliance Evaluation Inspection
Eval Date: 10-20-2016
Violations Found: No
Eval Type: Routine done by local agency
Eval Notes: Onsite to conduct a routine hazardous waste inspection. Met with Jun Mendez. Inspected used oil, drained used oil/fuel filters, gasoline, aerosols, sulfuric acid, and waste antifreeze. Drums were provided with a lid, stored in a secure manner and appear to be in good condition. The operator completes a maintenance inspection on the drums on a weekly basis. A Hazardous Waste label was noted on all drums with the required identification. Municipal dumpster area does not appear to contain any hazardous waste. Perimeter of facility inspected - did not observe any water runoff or staining at this time. Hazardous Waste Emergency Response plan was available for review. Manifests and bills of lading for all hazardous waste streams were reviewed today. Ensure all hazardous waste manifests/disposal documents are maintained on site for at least three years from the date of transport and are available for review during normal business hours. Please continue to ensure [Truncated]

Eval Division: Orange County Environmental Health
Eval Program: HW
Eval Source: CERS

Eval General Type: Compliance Evaluation Inspection
Eval Date: 10-20-2016
Violations Found: No
Eval Type: Routine done by local agency
Eval Notes: The purpose of this visit is to conduct a routine Hazardous Materials Disclosure inspection. Met with Jun Mendez. During the inspection the following was observed: Reviewed list of chemicals stored onsite and online. Reviewed training records onsite and online. The facility representative onsite stated that staff are trained at least yearly on emergency response procedures and hazardous waste management. The operator is also aware that new staff must be trained on emergency response within six months of employment and then yearly after that. Reviewed Business Emergency Plan / Plot Plan online. Completely reviewed and approved online CUPA form submittal on California Environmental Reporting System (CERS) For more information regarding

Map ID
Direction
Distance
Elevation

MAP FINDINGS

Site

Database(s)

EDR ID Number
EPA ID Number

ADMORE AUTO DISMANT INC (Continued)

S106104778

Hazardous Materials Disclosure, or to sign up for our eNewsletter
please visit <http://www.occupainfo.com/>
Orange County Environmental Health
HMRRP
CERS

Eval Division:
Eval Program:
Eval Source:

Eval General Type: Compliance Evaluation Inspection
Eval Date: 10-24-2013
Violations Found: No
Eval Type: Routine done by local agency
Eval Notes: Onsite to conduct a routine aboveground storage tank inspection. Met with Jun Mendez. Spill Prevention Control and Countermeasure Plan (SPCC) prepared and implemented onsite. The SPCC for this facility was completed in April 2010. Periodic inspections per the SPCC are being conducted. SPCC has been reviewed and evaluated every 5 years. Appropriate secondary containment or diversionary structures are in place.

Eval Division: Orange County Environmental Health
Eval Program: APSA
Eval Source: CERS

Eval General Type: Compliance Evaluation Inspection
Eval Date: 10-24-2013
Violations Found: No
Eval Type: Routine done by local agency
Eval Notes: Onsite to conduct a routine hazardous waste inspection. Met with Jun Mendez. Inspected used oil, drained used oil/fuel filters, waste antifreeze, brake fluid, aerosols, fuel, solids/absorbent, mercury switches, paint, and batteries. Drums and tanks were provided with a lid, stored in a secure manner and appear to be in good condition. The operator completes a maintenance inspection on the drums and tanks on a weekly basis. A Hazardous Waste label was noted on all drums and tanks with the required identification. Municipal dumpster area does not appear to contain any hazardous waste. Perimeter of facility inspected - did not observe any water runoff or staining at this time. Hazardous Waste Emergency Response plan was available for review. Manifests and bills of lading for all hazardous waste streams were reviewed today. Ensure all hazardous waste manifests/disposal documents are maintained on site for at least three years from the date of transport and are [Truncated]

Eval Division: Orange County Environmental Health
Eval Program: HW
Eval Source: CERS

Eval General Type: Other/Unknown
Eval Date: 11-01-2019
Violations Found: No
Eval Type: Other, not routine, done by local agency
Eval Notes: File review - prep for inspection
Eval Division: Orange County Environmental Health
Eval Program: APSA
Eval Source: CERS

Eval General Type: Compliance Evaluation Inspection
Eval Date: 11-22-2019
Violations Found: Yes
Eval Type: Routine done by local agency

Map ID
Direction
Distance
Elevation

MAP FINDINGS

Site

Database(s)

EDR ID Number
EPA ID Number

ADMORE AUTO DISMANT INC (Continued)

S106104778

Eval Notes: INSPECTOR COMMENT: On-site for a hazardous materials business plan inspection. The following hazardous materials were observed on site over reportable quantities: - Used Oil - Lead-acid batteries - Gasoline - Waste Antifreeze - Diesel - Waste Brake Fluid - Recovered Freon - Hydraulic Oil - Motor Oil - Transmission Oil The following hazardous materials is not accurately disclosed and must be updated. Please disclose via the California Environmental Reporting System (CERS) at cers.calepa.ca.gov: - Waste Brake Fluid: volume increased to 110 gallons - Waste Oil: maximum daily amount volume and largest container should 2000 gallons - Transmission Oil: currently not disclosed, please disclose. 55 gallons drum stored on site.

Eval Division: Orange County Environmental Health
Eval Program: HMRRP
Eval Source: CERS

Eval General Type: Compliance Evaluation Inspection
Eval Date: 06-01-2010
Violations Found: Yes
Eval Type: Industrial Storm Water Compliance Evaluation
Eval Notes: Site in business for approx. 6-years. SWPPP site plan is dated 2009. Plan is outdated: oil waste storage and waste parts at north end by entrance not shown, vehicle crusher not shown, sorbent stations not shown, etc. Instructed Contact to review and update the site plan. Reviewed site as it relates to WQMP approved by City; applicable to parking lot expansion into SCE right-of-way. In principle runoff from lot is to flow through landscaping then into drop inlets fitted with inlet filters. In practice, elevations within landscaping prohibit this from occurring through most of the expansion project. In one case, inlet is situated immediately adjacent to asphalt in conflict with WQMP proposal. Advised Contact that this matter will be addressed through the City.

Eval Division: Water Boards
Eval Program: INDSTW
Eval Source: SMARTS

Eval General Type: Other/Unknown
Eval Date: 06-23-2015
Violations Found: No
Eval Type: Other, not routine, done by local agency
Eval Notes: No changes Accepted CERS Submittal.
Eval Division: Orange County Environmental Health
Eval Program: HMRRP
Eval Source: CERS

Eval General Type: Other/Unknown
Eval Date: 07-22-2013
Violations Found: No
Eval Type: Other, not routine, done by local agency
Eval Notes: Not reported
Eval Division: Orange County Environmental Health
Eval Program: APSA
Eval Source: CERS

Eval General Type: Other/Unknown
Eval Date: 08-28-2014
Violations Found: No
Eval Type: Other, not routine, done by local agency

Map ID
Direction
Distance
Elevation

MAP FINDINGS

Site

Database(s)

EDR ID Number
EPA ID Number

ADMORE AUTO DISMANT INC (Continued)

S106104778

Eval Notes: SPCC plan submitted odn CERS and was accepted the plan will be reviewed at site to confirm that the plan is signed and implemented by facility. .

Eval Division: Orange County Environmental Health
Eval Program: APSA
Eval Source: CERS

Eval General Type: Other/Unknown
Eval Date: 09-14-2016
Violations Found: No
Eval Type: Other, not routine, done by local agency
Eval Notes: HMBEP declined. Our records indicate the ownership address is at 1301 E Orangewood Ave, Anaheim, CA 92805. Please contact Justin Bechara at jbechara@ochca.com to verify this information. For all wastes, please provide an annual waste amount, state waste code, and hazardous components with CAS #s, DOT code/Fire hazard classes and Federal hazard categories. Acetylene and Oxygen G Change storage pressure to above ambient. Brake fluid G There are 2 submissions. If the facility has 55 gallons of new brake fluid this will need to be reported separately without a state waste code. The submission that is indeed a waste needs an annual waste amount and waste code. Gasoline G Change hazardous material type to pure. Add emergency response equipment and emergency gas/water/electric shutoffs to your site map. Emergency Response Plan G Add the phone number for Local CUPA Orange County Environmental Health to emergency contacts, (714) 433 G 6000. RUR submitted for PE. [Truncated]

Eval Division: Orange County Environmental Health
Eval Program: HMRRP
Eval Source: CERS

Eval General Type: Other/Unknown
Eval Date: 09-20-2016
Violations Found: No
Eval Type: Other, not routine, done by local agency
Eval Notes: Facility information approved, RUR submitted for facility mailing address change.

Eval Division: Orange County Environmental Health
Eval Program: HMRRP
Eval Source: CERS

Eval General Type: Other/Unknown
Eval Date: 09-29-2016
Violations Found: No
Eval Type: Other, not routine, done by local agency
Eval Notes: Chemical inventory declined. Add state waste codes for aerosol cans, brake fluid, ethylene glycol.

Eval Division: Orange County Environmental Health
Eval Program: HMRRP
Eval Source: CERS

Eval General Type: Compliance Evaluation Inspection
Eval Date: 11-22-2019
Violations Found: No
Eval Type: Routine done by local agency
Eval Notes: INSPECTOR COMMENT: On site for a routine hazardous waste inspection. Walked throughout the facility. Observed hazardous waste storage areas. Containers were properly stored and labeled. Employees are

Map ID
Direction
Distance
Elevation

MAP FINDINGS

Site

Database(s)

EDR ID Number
EPA ID Number

ADMORE AUTO DISMANT INC (Continued)

S106104778

reported to be trained. Manifests were available for review. Facility is a non- RCRA large quantity hazardous waste generator. Facility has a 2000 gallons waste oil tank on site. A professional engineer tank assessment with seismic calculations was available for review on site. Assessment expires 12/10/2019. Facility generates the following waste streams: - Parts Washer - Waste Oil - Waste Antifreeze - Waste Brake Fluid - Waste Battery Acid Emergency plan is available on site. No hazardous waste or universal waste observed in the dumpster/enclosure area. No hazardous waste violations were observed this date.

Eval Division: Orange County Environmental Health
Eval Program: HW
Eval Source: CERS

Eval General Type: Compliance Evaluation Inspection
Eval Date: 11-22-2019
Violations Found: Yes
Eval Type: Routine done by local agency
Eval Notes: INSPECTOR COMMENT: On-site for an aboveground storage tank inspection. Observed the following petroleum storage capacity on site: - Waste Oil (2000 gallons) - Gasoline (2000 gallons) - Diesel (1000 gallons) - Waste Brake Fluid (110 gallons) - Hydraulic Oil (55 gallons) - Motor Oil (55 gallons) - Transmission Oil (55 gallons) All tanks and containers have appropriate secondary containment. The diesel tank is missing a liquid level gauge. A sight gauge is required for overfill monitoring requirements. The waste oil tank has contaminated debris and rags visually stored in the diked area. Please remove all accumulation of oil discharge and determine if there is a leak. SPCC Plan is completed and is available on site for review. Plan is dated 7/27/2015. Plan must be updated every 5 years or when a change occurs. Training documentation are available for review. Discussed training requirements with Mr. Rico. Monthly inspection report is [Truncated]
Eval Division: Orange County Environmental Health
Eval Program: APSA
Eval Source: CERS

Coordinates:
Site ID: 143766
Facility Name: Pick Your Part Auto Wrecking
Env Int Type Code: HWG
Program ID: 10469752
Coord Name: Not reported
Ref Point Type Desc: Center of a facility or station.
Latitude: 33.801550
Longitude: -117.987240

Affiliation:
Affiliation Type Desc: CUPA District
Entity Name: Orange County Env Health
Entity Title: Not reported
Affiliation Address: 1241 East Dyer Road Suite 120
Affiliation City: Santa Ana
Affiliation State: CA
Affiliation Country: Not reported
Affiliation Zip: 92705-5611
Affiliation Phone: (714) 433-6406

Map ID
Direction
Distance
Elevation

MAP FINDINGS

Site

Database(s)

EDR ID Number
EPA ID Number

ADMORE AUTO DISMANT INC (Continued)

S106104778

Affiliation Type Desc:	Facility Mailing Address
Entity Name:	Mailing Address
Entity Title:	Not reported
Affiliation Address:	1360 S. ANAHEIM BLVD.
Affiliation City:	ANAHEIM
Affiliation State:	CA
Affiliation Country:	Not reported
Affiliation Zip:	92805
Affiliation Phone:	Not reported
Affiliation Type Desc:	Identification Signer
Entity Name:	JUN MENDEZ
Entity Title:	ENVIRONMENTAL AFFAIRS MANAGER
Affiliation Address:	Not reported
Affiliation City:	Not reported
Affiliation State:	Not reported
Affiliation Country:	Not reported
Affiliation Zip:	Not reported
Affiliation Phone:	Not reported
Affiliation Type Desc:	Owner/Operator
Entity Name:	Pick Your Part Auto Wrecking Stanton
Entity Title:	Operator
Affiliation Address:	1360 S. Anaheim Blvd.Suite 2800
Affiliation City:	Anaheim
Affiliation State:	CA
Affiliation Country:	Not reported
Affiliation Zip:	92805
Affiliation Phone:	Not reported
Affiliation Type Desc:	Operator
Entity Name:	1268 - Pick-Your-Part Auto Wrecking
Entity Title:	Not reported
Affiliation Address:	Not reported
Affiliation City:	Not reported
Affiliation State:	Not reported
Affiliation Country:	Not reported
Affiliation Zip:	Not reported
Affiliation Phone:	(714) 385-1200
Affiliation Type Desc:	Document Preparer
Entity Name:	Jun Mendez
Entity Title:	Not reported
Affiliation Address:	Not reported
Affiliation City:	Not reported
Affiliation State:	Not reported
Affiliation Country:	Not reported
Affiliation Zip:	Not reported
Affiliation Phone:	Not reported
Affiliation Type Desc:	Parent Corporation
Entity Name:	PICK YOUR PART AUTO WRECKING
Entity Title:	Not reported
Affiliation Address:	Not reported
Affiliation City:	Not reported
Affiliation State:	Not reported
Affiliation Country:	Not reported

Map ID
Direction
Distance
Elevation

MAP FINDINGS

Site

Database(s)

EDR ID Number
EPA ID Number

ADMORE AUTO DISMANT INC (Continued)

S106104778

Affiliation Zip: Not reported
Affiliation Phone: Not reported

Affiliation Type Desc: Environmental Contact
Entity Name: JUN MENDEZ
Entity Title: Not reported
Affiliation Address: 1360 S. ANAHEIM BLVD.
Affiliation City: Anaheim
Affiliation State: CA
Affiliation Country: Not reported
Affiliation Zip: 92805
Affiliation Phone: Not reported

Affiliation Type Desc: Legal Owner
Entity Name: PICK-YOUR-PART AUTO WRECKING
Entity Title: Not reported
Affiliation Address: 1360 S. ANAHEIM BLVD.
Affiliation City: Anaheim
Affiliation State: CA
Affiliation Country: United States
Affiliation Zip: 92805
Affiliation Phone: (714) 978-5914

AX611
SSE
< 1/8
0.113 mi.
598 ft.

8188 KATELLA AVE
STANTON, CA

Site 2 of 3 in cluster AX

AST A100340853
N/A

Relative:
Higher

AST:

Actual:
70 ft.

Name: Not reported
Address: 8188 KATELLA AVE
City/Zip: STANTON,
Certified Unified Program Agencies: Orange
Owner: PICK YOUR PART
Total Gallons: 1,320
CERSID: Not reported
Facility ID: Not reported
Business Name: Not reported
Phone: Not reported
Fax: Not reported
Mailing Address: Not reported
Mailing Address City: Not reported
Mailing Address State: Not reported
Mailing Address Zip Code: Not reported
Operator Name: Not reported
Operator Phone: Not reported
Owner Phone: Not reported
Owner Mail Address: Not reported
Owner State: Not reported
Owner Zip Code: Not reported
Owner Country: Not reported
Property Owner Name: Not reported
Property Owner Phone: Not reported
Property Owner Mailing Address: Not reported
Property Owner City: Not reported
Property Owner Stat : Not reported

Map ID
Direction
Distance
Elevation

MAP FINDINGS

Site

Database(s)

EDR ID Number
EPA ID Number

(Continued)

A100340853

Property Owner Zip Code: Not reported
Property Owner Country: Not reported
EPAID: Not reported

AX612
SSE
< 1/8
0.113 mi.
598 ft.

LKQ PICK YOUR PART
8188 KATELLA AVE
STANTON, CA 90680
Site 3 of 3 in cluster AX

RCRA NonGen / NLR

1024808972
CAL000282563

Relative:
Higher

Actual:
70 ft.

RCRA NonGen / NLR:
Date Form Received by Agency: 2004-05-27 00:00:00.0
Handler Name: LKQ PICK YOUR PART
Handler Address: 8188 KATELLA AVE
Handler City,State,Zip: STANTON, CA 90680
EPA ID: CAL000282563
Contact Name: ANTONIO (JUN) MENDEZ
Contact Address: 1360 S ANAHEIM BLVD
Contact City,State,Zip: ANAHEIM, CA 92805
Contact Telephone: 714-978-5914
Contact Fax: 714-630-2743
Contact Email: AXMENDEZ@LKQCORP.COM
Contact Title: Not reported
EPA Region: 09
Land Type: Not reported
Federal Waste Generator Description: Not a generator, verified
Non-Notifier: Not reported
Biennial Report Cycle: Not reported
Accessibility: Not reported
Active Site Indicator: Handler Activities
State District Owner: Not reported
State District: Not reported
Mailing Address: 1360 S ANAHEIM BLVD
Mailing City,State,Zip: ANAHEIM, CA 92805
Owner Name: PICK-YOUR-PART AUTO WRECKING
Owner Type: Other
Operator Name: ANTONIO (JUN) MENDEZ
Operator Type: Other
Short-Term Generator Activity: No
Importer Activity: No
Mixed Waste Generator: No
Transporter Activity: No
Transfer Facility Activity: No
Recycler Activity with Storage: No
Small Quantity On-Site Burner Exemption: No
Smelting Melting and Refining Furnace Exemption: No
Underground Injection Control: No
Off-Site Waste Receipt: No
Universal Waste Indicator: Yes
Universal Waste Destination Facility: Yes
Federal Universal Waste: No
Active Site Fed-Reg Treatment Storage and Disposal Facility: Not reported
Active Site Converter Treatment storage and Disposal Facility: Not reported
Active Site State-Reg Treatment Storage and Disposal Facility: Not reported
Active Site State-Reg Handler: ---
Federal Facility Indicator: Not reported
Hazardous Secondary Material Indicator: N
Sub-Part K Indicator: Not reported

Map ID
Direction
Distance
Elevation

MAP FINDINGS

Site

Database(s)

EDR ID Number
EPA ID Number

LKQ PICK YOUR PART (Continued)

1024808972

Commercial TSD Indicator:	No
Treatment Storage and Disposal Type:	Not reported
2018 GPRA Permit Baseline:	Not on the Baseline
2018 GPRA Renewals Baseline:	Not on the Baseline
Permit Renewals Workload Universe:	Not reported
Permit Workload Universe:	Not reported
Permit Progress Universe:	Not reported
Post-Closure Workload Universe:	Not reported
Closure Workload Universe:	Not reported
202 GPRA Corrective Action Baseline:	No
Corrective Action Workload Universe:	No
Subject to Corrective Action Universe:	No
Non-TSDFs Where RCRA CA has Been Imposed Universe:	No
TSDFs Potentially Subject to CA Under 3004 (u)/(v) Universe:	No
TSDFs Only Subject to CA under Discretionary Auth Universe:	No
Corrective Action Priority Ranking:	No NCAPS ranking
Environmental Control Indicator:	No
Institutional Control Indicator:	No
Human Exposure Controls Indicator:	N/A
Groundwater Controls Indicator:	N/A
Operating TSD Universe:	Not reported
Full Enforcement Universe:	Not reported
Significant Non-Complier Universe:	No
Unaddressed Significant Non-Complier Universe:	No
Addressed Significant Non-Complier Universe:	No
Significant Non-Complier With a Compliance Schedule Universe:	No
Financial Assurance Required:	Not reported
Handler Date of Last Change:	2018-09-05 20:25:43.0
Recognized Trader-Importer:	No
Recognized Trader-Exporter:	No
Importer of Spent Lead Acid Batteries:	No
Exporter of Spent Lead Acid Batteries:	No
Recycler Activity Without Storage:	No
Manifest Broker:	No
Sub-Part P Indicator:	No

Handler - Owner Operator:

Owner/Operator Indicator:	Operator
Owner/Operator Name:	ANTONIO (JUN) MENDEZ
Legal Status:	Other
Date Became Current:	Not reported
Date Ended Current:	Not reported
Owner/Operator Address:	1360 S ANAHEIM BLVD
Owner/Operator City,State,Zip:	ANAHEIM, CA 92805
Owner/Operator Telephone:	714-978-5914
Owner/Operator Telephone Ext:	Not reported
Owner/Operator Fax:	Not reported
Owner/Operator Email:	Not reported
Owner/Operator Indicator:	Owner
Owner/Operator Name:	PICK-YOUR-PART AUTO WRECKING
Legal Status:	Other
Date Became Current:	Not reported
Date Ended Current:	Not reported
Owner/Operator Address:	1360 S ANAHEIM BLVD
Owner/Operator City,State,Zip:	ANAHEIM, CA 92805

Map ID
Direction
Distance
Elevation

MAP FINDINGS

Site

Database(s)

EDR ID Number
EPA ID Number

LKQ PICK YOUR PART (Continued)

1024808972

Owner/Operator Telephone: 714-385-1200
Owner/Operator Telephone Ext: Not reported
Owner/Operator Fax: Not reported
Owner/Operator Email: Not reported

Historic Generators:

Receive Date: 2004-05-27 00:00:00.0
Handler Name: LKQ PICK YOUR PART
Federal Waste Generator Description: Not a generator, verified
State District Owner: Not reported
Large Quantity Handler of Universal Waste: No
Recognized Trader Importer: No
Recognized Trader Exporter: No
Spent Lead Acid Battery Importer: No
Spent Lead Acid Battery Exporter: No
Current Record: Yes
Non Storage Recycler Activity: Not reported
Electronic Manifest Broker: Not reported

List of NAICS Codes and Descriptions:

NAICS Code: 44131
NAICS Description: AUTOMOTIVE PARTS AND ACCESSORIES STORES

Facility Has Received Notices of Violations:

Violations: No Violations Found

Evaluation Action Summary:

Evaluations: No Evaluations Found

AU613
ESE
< 1/8
0.116 mi.
614 ft.

BENITO LOPEZ
8400 MONROE AVE.
STANTON, CA 90680

RCRA NonGen / NLR

1024756742
CAC002976574

Site 2 of 5 in cluster AU

Relative:
Higher
Actual:
70 ft.

RCRA NonGen / NLR:
Date Form Received by Agency: 2018-08-20 00:00:00.0
Handler Name: BENITO LOPEZ
Handler Address: 8400 MONROE AVE.
Handler City,State,Zip: STANTON, CA 90680
EPA ID: CAC002976574
Contact Name: BENITO LOPEZ
Contact Address: 2214 W. PALM AVE.
Contact City,State,Zip: ORANGE, CA 92868
Contact Telephone: 714-612-1813
Contact Fax: Not reported
Contact Email: LOPEZBENITO67@YAHOO.COM
Contact Title: Not reported
EPA Region: 09
Land Type: Not reported
Federal Waste Generator Description: Not a generator, verified
Non-Notifier: Not reported
Biennial Report Cycle: Not reported
Accessibility: Not reported
Active Site Indicator: Handler Activities

Map ID
Direction
Distance
Elevation

MAP FINDINGS

Site

Database(s)

EDR ID Number
EPA ID Number

BENITO LOPEZ (Continued)

1024756742

State District Owner:	Not reported
State District:	Not reported
Mailing Address:	2214 W. PALM AVE.
Mailing City, State, Zip:	ORANGE, CA 92868
Owner Name:	BENITO LOPEZ
Owner Type:	Other
Operator Name:	BENITO LOPEZ
Operator Type:	Other
Short-Term Generator Activity:	No
Importer Activity:	No
Mixed Waste Generator:	No
Transporter Activity:	No
Transfer Facility Activity:	No
Recycler Activity with Storage:	No
Small Quantity On-Site Burner Exemption:	No
Smelting Melting and Refining Furnace Exemption:	No
Underground Injection Control:	No
Off-Site Waste Receipt:	No
Universal Waste Indicator:	Yes
Universal Waste Destination Facility:	Yes
Federal Universal Waste:	No
Active Site Fed-Reg Treatment Storage and Disposal Facility:	Not reported
Active Site Converter Treatment storage and Disposal Facility:	Not reported
Active Site State-Reg Treatment Storage and Disposal Facility:	Not reported
Active Site State-Reg Handler:	---
Federal Facility Indicator:	Not reported
Hazardous Secondary Material Indicator:	N
Sub-Part K Indicator:	Not reported
Commercial TSD Indicator:	No
Treatment Storage and Disposal Type:	Not reported
2018 GPRA Permit Baseline:	Not on the Baseline
2018 GPRA Renewals Baseline:	Not on the Baseline
Permit Renewals Workload Universe:	Not reported
Permit Workload Universe:	Not reported
Permit Progress Universe:	Not reported
Post-Closure Workload Universe:	Not reported
Closure Workload Universe:	Not reported
202 GPRA Corrective Action Baseline:	No
Corrective Action Workload Universe:	No
Subject to Corrective Action Universe:	No
Non-TSDFs Where RCRA CA has Been Imposed Universe:	No
TSDFs Potentially Subject to CA Under 3004 (u)/(v) Universe:	No
TSDFs Only Subject to CA under Discretionary Auth Universe:	No
Corrective Action Priority Ranking:	No NCAPS ranking
Environmental Control Indicator:	No
Institutional Control Indicator:	No
Human Exposure Controls Indicator:	N/A
Groundwater Controls Indicator:	N/A
Operating TSDF Universe:	Not reported
Full Enforcement Universe:	Not reported
Significant Non-Complier Universe:	No
Unaddressed Significant Non-Complier Universe:	No
Addressed Significant Non-Complier Universe:	No
Significant Non-Complier With a Compliance Schedule Universe:	No
Financial Assurance Required:	Not reported
Handler Date of Last Change:	2018-09-05 15:39:23.0
Recognized Trader-Importer:	No

Map ID
Direction
Distance
Elevation

MAP FINDINGS

Site

Database(s)

EDR ID Number
EPA ID Number

BENITO LOPEZ (Continued)

1024756742

Recognized Trader-Exporter:	No
Importer of Spent Lead Acid Batteries:	No
Exporter of Spent Lead Acid Batteries:	No
Recycler Activity Without Storage:	No
Manifest Broker:	No
Sub-Part P Indicator:	No

Handler - Owner Operator:

Owner/Operator Indicator:	Operator
Owner/Operator Name:	BENITO LOPEZ
Legal Status:	Other
Date Became Current:	Not reported
Date Ended Current:	Not reported
Owner/Operator Address:	2214 W. PALM AVE.
Owner/Operator City,State,Zip:	ORANGE, CA 92868
Owner/Operator Telephone:	714-612-1813
Owner/Operator Telephone Ext:	Not reported
Owner/Operator Fax:	Not reported
Owner/Operator Email:	Not reported

Owner/Operator Indicator:	Owner
Owner/Operator Name:	BENITO LOPEZ
Legal Status:	Other
Date Became Current:	Not reported
Date Ended Current:	Not reported
Owner/Operator Address:	2214 W. PALM AVE.
Owner/Operator City,State,Zip:	ORANGE, CA 92868
Owner/Operator Telephone:	714-612-1813
Owner/Operator Telephone Ext:	Not reported
Owner/Operator Fax:	Not reported
Owner/Operator Email:	Not reported

Historic Generators:

Receive Date:	2018-08-20 00:00:00.0
Handler Name:	BENITO LOPEZ
Federal Waste Generator Description:	Not a generator, verified
State District Owner:	Not reported
Large Quantity Handler of Universal Waste:	No
Recognized Trader Importer:	No
Recognized Trader Exporter:	No
Spent Lead Acid Battery Importer:	No
Spent Lead Acid Battery Exporter:	No
Current Record:	Yes
Non Storage Recycler Activity:	Not reported
Electronic Manifest Broker:	Not reported

List of NAICS Codes and Descriptions:

NAICS Code:	238110
NAICS Description:	POURED CONCRETE FOUNDATION AND STRUCTURE CONTRACTORS

Facility Has Received Notices of Violations:

Violations:	No Violations Found
-------------	---------------------

Map ID
Direction
Distance
Elevation

MAP FINDINGS

Site

Database(s)

EDR ID Number
EPA ID Number

BENITO LOPEZ (Continued)

1024756742

Evaluation Action Summary:
Evaluations:

No Evaluations Found

AU614
ESE
< 1/8
0.116 mi.
614 ft.

T & H MACHINING INC
8400 MONROE AVE STE 2
STANTON, CA 90680

RCRA NonGen / NLR

1024814160
CAL000307839

Site 3 of 5 in cluster AU

Relative:
Higher
Actual:
70 ft.

RCRA NonGen / NLR:

Date Form Received by Agency:

T & H MACHINING INC

2006-06-13 00:00:00.0

Handler Name:

Handler Address:

8400 MONROE AVE STE 2

Handler City,State,Zip:

STANTON, CA 90680

EPA ID:

CAL000307839

Contact Name:

HOANG LE

Contact Address:

10231 PERDIDO ST

Contact City,State,Zip:

ANAHEIM, CA 92804

Contact Telephone:

714-333-5149

Contact Fax:

714-527-3249

Contact Email:

TANDH_MACHINING@YAHOO.COM

Contact Title:

Not reported

EPA Region:

09

Land Type:

Not reported

Federal Waste Generator Description:

Not a generator, verified

Non-Notifier:

Not reported

Biennial Report Cycle:

Not reported

Accessibility:

Not reported

Active Site Indicator:

Handler Activities

State District Owner:

Not reported

State District:

Not reported

Mailing Address:

8400 MONROE AVE STE 2

Mailing City,State,Zip:

STANTON, CA 90680-0000

Owner Name:

HOANG D LE

Owner Type:

Other

Operator Name:

HOANG LE

Operator Type:

Other

Short-Term Generator Activity:

No

Importer Activity:

No

Mixed Waste Generator:

No

Transporter Activity:

No

Transfer Facility Activity:

No

Recycler Activity with Storage:

No

Small Quantity On-Site Burner Exemption:

No

Smelting Melting and Refining Furnace Exemption:

No

Underground Injection Control:

No

Off-Site Waste Receipt:

No

Universal Waste Indicator:

Yes

Universal Waste Destination Facility:

Yes

Federal Universal Waste:

No

Active Site Fed-Reg Treatment Storage and Disposal Facility:

Not reported

Active Site Converter Treatment storage and Disposal Facility:

Not reported

Active Site State-Reg Treatment Storage and Disposal Facility:

Not reported

Active Site State-Reg Handler:

Federal Facility Indicator:

Not reported

Hazardous Secondary Material Indicator:

N

Map ID
Direction
Distance
Elevation

MAP FINDINGS

Site

Database(s)

EDR ID Number
EPA ID Number

T & H MACHINING INC (Continued)

1024814160

Sub-Part K Indicator:	Not reported
Commercial TSD Indicator:	No
Treatment Storage and Disposal Type:	Not reported
2018 GPRA Permit Baseline:	Not on the Baseline
2018 GPRA Renewals Baseline:	Not on the Baseline
Permit Renewals Workload Universe:	Not reported
Permit Workload Universe:	Not reported
Permit Progress Universe:	Not reported
Post-Closure Workload Universe:	Not reported
Closure Workload Universe:	Not reported
202 GPRA Corrective Action Baseline:	No
Corrective Action Workload Universe:	No
Subject to Corrective Action Universe:	No
Non-TSDFs Where RCRA CA has Been Imposed Universe:	No
TSDFs Potentially Subject to CA Under 3004 (u)/(v) Universe:	No
TSDFs Only Subject to CA under Discretionary Auth Universe:	No
Corrective Action Priority Ranking:	No NCAPS ranking
Environmental Control Indicator:	No
Institutional Control Indicator:	No
Human Exposure Controls Indicator:	N/A
Groundwater Controls Indicator:	N/A
Operating TSDF Universe:	Not reported
Full Enforcement Universe:	Not reported
Significant Non-Complier Universe:	No
Unaddressed Significant Non-Complier Universe:	No
Addressed Significant Non-Complier Universe:	No
Significant Non-Complier With a Compliance Schedule Universe:	No
Financial Assurance Required:	Not reported
Handler Date of Last Change:	2018-09-05 20:28:17.0
Recognized Trader-Importer:	No
Recognized Trader-Exporter:	No
Importer of Spent Lead Acid Batteries:	No
Exporter of Spent Lead Acid Batteries:	No
Recycler Activity Without Storage:	No
Manifest Broker:	No
Sub-Part P Indicator:	No

Handler - Owner Operator:

Owner/Operator Indicator:	Owner
Owner/Operator Name:	HOANG D LE
Legal Status:	Other
Date Became Current:	Not reported
Date Ended Current:	Not reported
Owner/Operator Address:	8400 MONROE AVE #2
Owner/Operator City,State,Zip:	STANTON, CA 90680-0000
Owner/Operator Telephone:	714-527-3239
Owner/Operator Telephone Ext:	Not reported
Owner/Operator Fax:	Not reported
Owner/Operator Email:	Not reported

Owner/Operator Indicator:	Operator
Owner/Operator Name:	HOANG LE
Legal Status:	Other
Date Became Current:	Not reported
Date Ended Current:	Not reported
Owner/Operator Address:	10231 PERDIDO ST

Map ID
Direction
Distance
Elevation

MAP FINDINGS

Site

Database(s)

EDR ID Number
EPA ID Number

T & H MACHINING INC (Continued)

1024814160

Owner/Operator City,State,Zip: ANAHEIM, CA 92804
Owner/Operator Telephone: 714-333-5149
Owner/Operator Telephone Ext: Not reported
Owner/Operator Fax: Not reported
Owner/Operator Email: Not reported

Historic Generators:

Receive Date: 2006-06-13 00:00:00.0
Handler Name: T & H MACHINING INC
Federal Waste Generator Description: Not a generator, verified
State District Owner: Not reported
Large Quantity Handler of Universal Waste: No
Recognized Trader Importer: No
Recognized Trader Exporter: No
Spent Lead Acid Battery Importer: No
Spent Lead Acid Battery Exporter: No
Current Record: Yes
Non Storage Recycler Activity: Not reported
Electronic Manifest Broker: Not reported

List of NAICS Codes and Descriptions:

NAICS Code: 56299
NAICS Description: ALL OTHER WASTE MANAGEMENT SERVICES

NAICS Code: 81299
NAICS Description: ALL OTHER PERSONAL SERVICES

Facility Has Received Notices of Violations:

Violations: No Violations Found

Evaluation Action Summary:

Evaluations: No Evaluations Found

AU615
ESE
< 1/8
0.116 mi.
614 ft.

B GERMAN LOPEZ REMODELS POOLS
8400 MONROE AVE
STANTON, CA 92868

RCRA NonGen / NLR

1024870096
CAL000438723

Site 4 of 5 in cluster AU

Relative:
Higher

RCRA NonGen / NLR:

Actual:
70 ft.

Date Form Received by Agency: 2018-08-29 00:00:00.0
Handler Name: B GERMAN LOPEZ REMODELS POOLS
Handler Address: 8400 MONROE AVE
Handler City,State,Zip: STANTON, CA 92868
EPA ID: CAL000438723
Contact Name: BENITO LOPEZ
Contact Address: 2214 W PALM AVE
Contact City,State,Zip: ORANGE, CA 92868
Contact Telephone: 714-612-1813
Contact Fax: Not reported
Contact Email: LOPEZBENITO67@YAHOO.COM
Contact Title: Not reported
EPA Region: 09
Land Type: Not reported
Federal Waste Generator Description: Not a generator, verified

Map ID
Direction
Distance
Elevation

MAP FINDINGS

Site

Database(s)

EDR ID Number
EPA ID Number

B GERMAN LOPEZ REMODELS POOLS (Continued)

1024870096

Non-Notifier:	Not reported
Biennial Report Cycle:	Not reported
Accessibility:	Not reported
Active Site Indicator:	Handler Activities
State District Owner:	Not reported
State District:	Not reported
Mailing Address:	2214 W PALM AVE
Mailing City,State,Zip:	ORANGE, CA 92868
Owner Name:	BENITO LOPEZ
Owner Type:	Other
Operator Name:	BENITO LOPEZ
Operator Type:	Other
Short-Term Generator Activity:	No
Importer Activity:	No
Mixed Waste Generator:	No
Transporter Activity:	No
Transfer Facility Activity:	No
Recycler Activity with Storage:	No
Small Quantity On-Site Burner Exemption:	No
Smelting Melting and Refining Furnace Exemption:	No
Underground Injection Control:	No
Off-Site Waste Receipt:	No
Universal Waste Indicator:	Yes
Universal Waste Destination Facility:	Yes
Federal Universal Waste:	No
Active Site Fed-Reg Treatment Storage and Disposal Facility:	Not reported
Active Site Converter Treatment storage and Disposal Facility:	Not reported
Active Site State-Reg Treatment Storage and Disposal Facility:	Not reported
Active Site State-Reg Handler:	---
Federal Facility Indicator:	Not reported
Hazardous Secondary Material Indicator:	N
Sub-Part K Indicator:	Not reported
Commercial TSD Indicator:	No
Treatment Storage and Disposal Type:	Not reported
2018 GPRA Permit Baseline:	Not on the Baseline
2018 GPRA Renewals Baseline:	Not on the Baseline
Permit Renewals Workload Universe:	Not reported
Permit Workload Universe:	Not reported
Permit Progress Universe:	Not reported
Post-Closure Workload Universe:	Not reported
Closure Workload Universe:	Not reported
202 GPRA Corrective Action Baseline:	No
Corrective Action Workload Universe:	No
Subject to Corrective Action Universe:	No
Non-TSDFs Where RCRA CA has Been Imposed Universe:	No
TSDFs Potentially Subject to CA Under 3004 (u)/(v) Universe:	No
TSDFs Only Subject to CA under Discretionary Auth Universe:	No
Corrective Action Priority Ranking:	No NCAPS ranking
Environmental Control Indicator:	No
Institutional Control Indicator:	No
Human Exposure Controls Indicator:	N/A
Groundwater Controls Indicator:	N/A
Operating TSDF Universe:	Not reported
Full Enforcement Universe:	Not reported
Significant Non-Complier Universe:	No
Unaddressed Significant Non-Complier Universe:	No
Addressed Significant Non-Complier Universe:	No

Map ID
Direction
Distance
Elevation

MAP FINDINGS

Site

Database(s)

EDR ID Number
EPA ID Number

B GERMAN LOPEZ REMODELS POOLS (Continued)

1024870096

Significant Non-Complier With a Compliance Schedule Universe: No
Financial Assurance Required: Not reported
Handler Date of Last Change: 2018-09-07 19:38:55.0
Recognized Trader-Importer: No
Recognized Trader-Exporter: No
Importer of Spent Lead Acid Batteries: No
Exporter of Spent Lead Acid Batteries: No
Recycler Activity Without Storage: No
Manifest Broker: No
Sub-Part P Indicator: No

Handler - Owner Operator:

Owner/Operator Indicator: Operator
Owner/Operator Name: BENITO LOPEZ
Legal Status: Other
Date Became Current: Not reported
Date Ended Current: Not reported
Owner/Operator Address: 2214 W PALM AVE
Owner/Operator City,State,Zip: ORANGE, CA 92868
Owner/Operator Telephone: 714-612-1813
Owner/Operator Telephone Ext: Not reported
Owner/Operator Fax: Not reported
Owner/Operator Email: Not reported

Owner/Operator Indicator: Owner
Owner/Operator Name: BENITO LOPEZ
Legal Status: Other
Date Became Current: Not reported
Date Ended Current: Not reported
Owner/Operator Address: 2214 W PALM AVE
Owner/Operator City,State,Zip: ORANGE, CA 92868
Owner/Operator Telephone: 714-612-1813
Owner/Operator Telephone Ext: Not reported
Owner/Operator Fax: Not reported
Owner/Operator Email: Not reported

Historic Generators:

Receive Date: 2018-08-29 00:00:00.0
Handler Name: B GERMAN LOPEZ REMODELS POOLS
Federal Waste Generator Description: Not a generator, verified
State District Owner: Not reported
Large Quantity Handler of Universal Waste: No
Recognized Trader Importer: No
Recognized Trader Exporter: No
Spent Lead Acid Battery Importer: No
Spent Lead Acid Battery Exporter: No
Current Record: Yes
Non Storage Recycler Activity: Not reported
Electronic Manifest Broker: Not reported

List of NAICS Codes and Descriptions:

NAICS Code: 238990
NAICS Description: ALL OTHER SPECIALTY TRADE CONTRACTORS

Map ID
Direction
Distance
Elevation

MAP FINDINGS

Site

Database(s)

EDR ID Number
EPA ID Number

B GERMAN LOPEZ REMODELS POOLS (Continued)

1024870096

Facility Has Received Notices of Violations:

Violations:

No Violations Found

Evaluation Action Summary:

Evaluations:

No Evaluations Found

AU616
ESE
< 1/8
0.116 mi.
614 ft.

HOT ROD & HOGS
8400 MONROE AVE #4
STANTON, CA 90680

Site 5 of 5 in cluster AU

CERS HAZ WASTE
HAZNET
CERS
HWTS

S113077195
N/A

Relative:
Higher
Actual:
70 ft.

CERS HAZ WASTE:

Name:

T & H MACHINING

Address:

8400 MONROE AVE STE 2

City,State,Zip:

STANTON, CA 90680

Site ID:

422447

CERS ID:

10556293

CERS Description:

Hazardous Waste Generator

HAZNET:

Name:

HOT ROD & HOGS

Address:

8400 MONROE AVE #4

Address 2:

Not reported

City,State,Zip:

STANTON, CA 906800000

Contact:

KEN MORRIS, OWNER

Telephone:

Not reported

Mailing Name:

Not reported

Mailing Address:

8400 MONROE AVE STE 4

Year:

2006

Gepaid:

CAL000141100

TSD EPA ID:

CAD008252405

CA Waste Code:

214 - Unspecified solvent mixture

Disposal Method:

R01 - Recycler

Tons:

0.27

Year:

2006

Gepaid:

CAL000141100

TSD EPA ID:

CAD008252405

CA Waste Code:

214 - Unspecified solvent mixture

Disposal Method:

H061 - Fuel Blending Prior To Energy Recovery At Another Site

Tons:

0.108

Year:

2005

Gepaid:

CAL000141100

TSD EPA ID:

CAD008252405

CA Waste Code:

214 - Unspecified solvent mixture

Disposal Method:

R01 - Recycler

Tons:

0.2376

Year:

2003

Gepaid:

CAL000141100

TSD EPA ID:

CAT000613893

CA Waste Code:

212 - Oxygenated solvents (acetone, butanol, ethyl acetate, etc.)

Map ID
Direction
Distance
Elevation

MAP FINDINGS

Site

Database(s)

EDR ID Number
EPA ID Number

HOT ROD & HOGS (Continued)

S113077195

Disposal Method:	-
Tons:	Not reported
Year:	2003
Gepaid:	CAL000141100
TSD EPA ID:	CAT000613893
CA Waste Code:	212 - Oxygenated solvents (acetone, butanol, ethyl acetate, etc.)
Disposal Method:	H01 - Transfer Station
Tons:	0.09
Year:	2003
Gepaid:	CAL000141100
TSD EPA ID:	CAT000613893
CA Waste Code:	-
Disposal Method:	H01 - Transfer Station
Tons:	Not reported
Year:	2002
Gepaid:	CAL000141100
TSD EPA ID:	CAT000613976
CA Waste Code:	-
Disposal Method:	H01 - Transfer Station
Tons:	0
Year:	2002
Gepaid:	CAL000141100
TSD EPA ID:	CAT000613976
CA Waste Code:	212 - Oxygenated solvents (acetone, butanol, ethyl acetate, etc.)
Disposal Method:	H01 - Transfer Station
Tons:	0.161
Year:	2002
Gepaid:	CAL000141100
TSD EPA ID:	CAT000613893
CA Waste Code:	212 - Oxygenated solvents (acetone, butanol, ethyl acetate, etc.)
Disposal Method:	H01 - Transfer Station
Tons:	0.036
Year:	2001
Gepaid:	CAL000141100
TSD EPA ID:	CAT000613976
CA Waste Code:	212 - Oxygenated solvents (acetone, butanol, ethyl acetate, etc.)
Disposal Method:	H01 - Transfer Station
Tons:	0.205

[Click this hyperlink](#) while viewing on your computer to access
9 additional CA HAZNET: record(s) in the EDR Site Report.

Additional Info:

Year:	1999
Gen EPA ID:	CAL000141100
Shipment Date:	19991230
Creation Date:	3/7/2000 0:00:00
Receipt Date:	20000103
Manifest ID:	99529238

Map ID
Direction
Distance
Elevation

MAP FINDINGS

Site

Database(s)

EDR ID Number
EPA ID Number

HOT ROD & HOGS (Continued)

S113077195

Trans EPA ID: ILD984908202
Trans Name: Not reported
Trans 2 EPA ID: Not reported
Trans 2 Name: Not reported
TSDF EPA ID: CAT000613976
Trans Name: Not reported
TSDF Alt EPA ID: CAT000613976
TSDF Alt Name: Not reported
Waste Code Description: 212 - Oxygenated solvents (acetone, butanol, ethyl acetate, etc.
RCRA Code: F005
Meth Code: H01 - Transfer Station
Quantity Tons: 0.018
Waste Quantity: 36
Quantity Unit: P
Additional Code 1: Not reported
Additional Code 2: Not reported
Additional Code 3: Not reported
Additional Code 4: Not reported
Additional Code 5: Not reported

Shipment Date: 19991104
Creation Date: 1/11/2000 0:00:00
Receipt Date: 19991105
Manifest ID: 99514970
Trans EPA ID: ILD984908202
Trans Name: Not reported
Trans 2 EPA ID: Not reported
Trans 2 Name: Not reported
TSDF EPA ID: CAT000613976
Trans Name: Not reported
TSDF Alt EPA ID: CAT000613976
TSDF Alt Name: Not reported
Waste Code Description: 212 - Oxygenated solvents (acetone, butanol, ethyl acetate, etc.
RCRA Code: F005
Meth Code: H01 - Transfer Station
Quantity Tons: 0.018
Waste Quantity: 36
Quantity Unit: P
Additional Code 1: Not reported
Additional Code 2: Not reported
Additional Code 3: Not reported
Additional Code 4: Not reported
Additional Code 5: Not reported

Shipment Date: 19990909
Creation Date: 11/18/1999 0:00:00
Receipt Date: 19990910
Manifest ID: 99048555
Trans EPA ID: ILD984908202
Trans Name: Not reported
Trans 2 EPA ID: Not reported
Trans 2 Name: Not reported
TSDF EPA ID: CAT000613976
Trans Name: Not reported
TSDF Alt EPA ID: CAT000613976
TSDF Alt Name: Not reported
Waste Code Description: 212 - Oxygenated solvents (acetone, butanol, ethyl acetate, etc.

Map ID
Direction
Distance
Elevation

MAP FINDINGS

Site

Database(s)

EDR ID Number
EPA ID Number

HOT ROD & HOGS (Continued)

S113077195

RCRA Code:	F005
Meth Code:	H01 - Transfer Station
Quantity Tons:	0.036
Waste Quantity:	72
Quantity Unit:	P
Additional Code 1:	Not reported
Additional Code 2:	Not reported
Additional Code 3:	Not reported
Additional Code 4:	Not reported
Additional Code 5:	Not reported
Shipment Date:	19990518
Creation Date:	7/19/1999 0:00:00
Receipt Date:	19990519
Manifest ID:	99217650
Trans EPA ID:	ILD984908202
Trans Name:	Not reported
Trans 2 EPA ID:	Not reported
Trans 2 Name:	Not reported
TSD EPA ID:	CAT000613976
Trans Name:	Not reported
TSD EPA ID:	CAT000613976
TSD Name:	Not reported
Waste Code Description:	212 - Oxygenated solvents (acetone, butanol, ethyl acetate, etc.
RCRA Code:	F005
Meth Code:	H01 - Transfer Station
Quantity Tons:	0
Waste Quantity:	116
Quantity Unit:	*
Additional Code 1:	Not reported
Additional Code 2:	Not reported
Additional Code 3:	Not reported
Additional Code 4:	Not reported
Additional Code 5:	Not reported
Shipment Date:	19990518
Creation Date:	7/19/1999 0:00:00
Receipt Date:	19990519
Manifest ID:	99217650
Trans EPA ID:	ILD984908202
Trans Name:	Not reported
Trans 2 EPA ID:	Not reported
Trans 2 Name:	Not reported
TSD EPA ID:	CAT000613976
Trans Name:	Not reported
TSD EPA ID:	CAT000613976
TSD Name:	Not reported
Waste Code Description:	212 - Oxygenated solvents (acetone, butanol, ethyl acetate, etc.
RCRA Code:	F005
Meth Code:	H01 - Transfer Station
Quantity Tons:	0.054
Waste Quantity:	108
Quantity Unit:	P
Additional Code 1:	Not reported
Additional Code 2:	Not reported
Additional Code 3:	Not reported
Additional Code 4:	Not reported

Map ID
Direction
Distance
Elevation

MAP FINDINGS

Site

Database(s)

EDR ID Number
EPA ID Number

HOT ROD & HOGS (Continued)

S113077195

Additional Code 5: Not reported

Additional Info:

Year: 1997
Gen EPA ID: CAL000141100

Shipment Date: 19971107
Creation Date: 7/23/1998 0:00:00
Receipt Date: 19971110
Manifest ID: 96785391
Trans EPA ID: ILD984908202
Trans Name: Not reported
Trans 2 EPA ID: Not reported
Trans 2 Name: Not reported
TSDF EPA ID: CAT000613976
Trans Name: Not reported
TSDF Alt EPA ID: CAT000613976
TSDF Alt Name: Not reported
Waste Code Description: 212 - Oxygenated solvents (acetone, butanol, ethyl acetate, etc.
RCRA Code: F005
Meth Code: H01 - Transfer Station
Quantity Tons: 0.0175
Waste Quantity: 35
Quantity Unit: P
Additional Code 1: Not reported
Additional Code 2: Not reported
Additional Code 3: Not reported
Additional Code 4: Not reported
Additional Code 5: Not reported

Shipment Date: 19971107
Creation Date: 7/23/1998 0:00:00
Receipt Date: 19971110
Manifest ID: 96785391
Trans EPA ID: ILD984908202
Trans Name: Not reported
Trans 2 EPA ID: Not reported
Trans 2 Name: Not reported
TSDF EPA ID: CAT000613976
Trans Name: Not reported
TSDF Alt EPA ID: CAT000613976
TSDF Alt Name: Not reported
Waste Code Description: 212 - Oxygenated solvents (acetone, butanol, ethyl acetate, etc.
RCRA Code: F005
Meth Code: H01 - Transfer Station
Quantity Tons: 0.056
Waste Quantity: 112
Quantity Unit: P
Additional Code 1: Not reported
Additional Code 2: Not reported
Additional Code 3: Not reported
Additional Code 4: Not reported
Additional Code 5: Not reported

Shipment Date: 19970716
Creation Date: 12/4/1997 0:00:00
Receipt Date: 19970717

Map ID
Direction
Distance
Elevation

MAP FINDINGS

Site

Database(s)

EDR ID Number
EPA ID Number

HOT ROD & HOGS (Continued)

S113077195

Manifest ID: 96858301
Trans EPA ID: ILD984908202
Trans Name: Not reported
Trans 2 EPA ID: Not reported
Trans 2 Name: Not reported
TSDF EPA ID: CAT000613976
Trans Name: Not reported
TSDF Alt EPA ID: Not reported
TSDF Alt Name: Not reported
Waste Code Description: 212 - Oxygenated solvents (acetone, butanol, ethyl acetate, etc.
RCRA Code: F005
Meth Code: H01 - Transfer Station
Quantity Tons: 0.0175
Waste Quantity: 35
Quantity Unit: P
Additional Code 1: Not reported
Additional Code 2: Not reported
Additional Code 3: Not reported
Additional Code 4: Not reported
Additional Code 5: Not reported

Shipment Date: 19970716
Creation Date: 12/4/1997 0:00:00
Receipt Date: 19970717
Manifest ID: 96858301
Trans EPA ID: ILD984908202
Trans Name: Not reported
Trans 2 EPA ID: Not reported
Trans 2 Name: Not reported
TSDF EPA ID: CAT000613976
Trans Name: Not reported
TSDF Alt EPA ID: Not reported
TSDF Alt Name: Not reported
Waste Code Description: 212 - Oxygenated solvents (acetone, butanol, ethyl acetate, etc.
RCRA Code: F005
Meth Code: H01 - Transfer Station
Quantity Tons: 0.056
Waste Quantity: 112
Quantity Unit: P
Additional Code 1: Not reported
Additional Code 2: Not reported
Additional Code 3: Not reported
Additional Code 4: Not reported
Additional Code 5: Not reported

Shipment Date: 19970326
Creation Date: 6/26/1997 0:00:00
Receipt Date: 19970327
Manifest ID: 96369914
Trans EPA ID: ILD984908202
Trans Name: Not reported
Trans 2 EPA ID: Not reported
Trans 2 Name: Not reported
TSDF EPA ID: CAT000613976
Trans Name: Not reported
TSDF Alt EPA ID: CAT000613976
TSDF Alt Name: Not reported

Map ID
Direction
Distance
Elevation

MAP FINDINGS

Site

Database(s)

EDR ID Number
EPA ID Number

HOT ROD & HOGS (Continued)

S113077195

Waste Code Description:	212 - Oxygenated solvents (acetone, butanol, ethyl acetate, etc.
RCRA Code:	F005
Meth Code:	H01 - Transfer Station
Quantity Tons:	0.056
Waste Quantity:	112
Quantity Unit:	P
Additional Code 1:	Not reported
Additional Code 2:	Not reported
Additional Code 3:	Not reported
Additional Code 4:	Not reported
Additional Code 5:	Not reported

Additional Info:

Year:	2002
Gen EPA ID:	CAL000141100

Shipment Date:	20021230
Creation Date:	3/31/2003 18:31:15
Receipt Date:	20030103
Manifest ID:	22204482
Trans EPA ID:	SCR000075150
Trans Name:	Not reported
Trans 2 EPA ID:	Not reported
Trans 2 Name:	Not reported
TSDf EPA ID:	CAT000613893
Trans Name:	Not reported
TSDf Alt EPA ID:	Not reported
TSDf Alt Name:	Not reported
Waste Code Description:	212 - Oxygenated solvents (acetone, butanol, ethyl acetate, etc.
RCRA Code:	F005
Meth Code:	H01 - Transfer Station
Quantity Tons:	0.018
Waste Quantity:	36
Quantity Unit:	P
Additional Code 1:	Not reported
Additional Code 2:	Not reported
Additional Code 3:	Not reported
Additional Code 4:	Not reported
Additional Code 5:	Not reported

Shipment Date:	20021230
Creation Date:	3/31/2003 18:31:15
Receipt Date:	20030103
Manifest ID:	22204482
Trans EPA ID:	SCR000075150
Trans Name:	Not reported
Trans 2 EPA ID:	Not reported
Trans 2 Name:	Not reported
TSDf EPA ID:	CAT000613893
Trans Name:	Not reported
TSDf Alt EPA ID:	Not reported
TSDf Alt Name:	Not reported
Waste Code Description:	212 - Oxygenated solvents (acetone, butanol, ethyl acetate, etc.
RCRA Code:	F005
Meth Code:	H01 - Transfer Station
Quantity Tons:	Not reported
Waste Quantity:	216

Map ID
Direction
Distance
Elevation

MAP FINDINGS

Site

Database(s)

EDR ID Number
EPA ID Number

HOT ROD & HOGS (Continued)

S113077195

Quantity Unit:	Not reported
Additional Code 1:	Not reported
Additional Code 2:	Not reported
Additional Code 3:	Not reported
Additional Code 4:	Not reported
Additional Code 5:	Not reported
Shipment Date:	20021104
Creation Date:	2/21/2003 10:41:38
Receipt Date:	20021113
Manifest ID:	22137736
Trans EPA ID:	SCR000075150
Trans Name:	Not reported
Trans 2 EPA ID:	Not reported
Trans 2 Name:	Not reported
TSDf EPA ID:	CAT000613893
Trans Name:	Not reported
TSDf Alt EPA ID:	Not reported
TSDf Alt Name:	Not reported
Waste Code Description:	212 - Oxygenated solvents (acetone, butanol, ethyl acetate, etc.
RCRA Code:	F005
Meth Code:	H01 - Transfer Station
Quantity Tons:	0.018
Waste Quantity:	36
Quantity Unit:	P
Additional Code 1:	Not reported
Additional Code 2:	Not reported
Additional Code 3:	Not reported
Additional Code 4:	Not reported
Additional Code 5:	Not reported
Shipment Date:	20020910
Creation Date:	1/27/2003 18:33:26
Receipt Date:	20020911
Manifest ID:	21903466
Trans EPA ID:	SCR000075150
Trans Name:	Not reported
Trans 2 EPA ID:	Not reported
Trans 2 Name:	Not reported
TSDf EPA ID:	CAT000613976
Trans Name:	Not reported
TSDf Alt EPA ID:	Not reported
TSDf Alt Name:	Not reported
Waste Code Description:	212 - Oxygenated solvents (acetone, butanol, ethyl acetate, etc.
RCRA Code:	F005
Meth Code:	H01 - Transfer Station
Quantity Tons:	0.018
Waste Quantity:	36
Quantity Unit:	P
Additional Code 1:	Not reported
Additional Code 2:	Not reported
Additional Code 3:	Not reported
Additional Code 4:	Not reported
Additional Code 5:	Not reported
Shipment Date:	20020715
Creation Date:	9/3/2002 18:32:13

Map ID
Direction
Distance
Elevation

MAP FINDINGS

Site

Database(s)

EDR ID Number
EPA ID Number

HOT ROD & HOGS (Continued)

S113077195

Receipt Date: 20020716
Manifest ID: 21744362
Trans EPA ID: SCR000075150
Trans Name: Not reported
Trans 2 EPA ID: Not reported
Trans 2 Name: Not reported
TSDF EPA ID: CAT000613976
Trans Name: Not reported
TSDF Alt EPA ID: Not reported
TSDF Alt Name: Not reported
Waste Code Description: 212 - Oxygenated solvents (acetone, butanol, ethyl acetate, etc.
RCRA Code: F005
Meth Code: H01 - Transfer Station
Quantity Tons: 0.005
Waste Quantity: 10
Quantity Unit: P
Additional Code 1: Not reported
Additional Code 2: Not reported
Additional Code 3: Not reported
Additional Code 4: Not reported
Additional Code 5: Not reported

Shipment Date: 20020520
Creation Date: 7/19/2002 15:54:46
Receipt Date: 20020521
Manifest ID: 21593222
Trans EPA ID: SCR000075150
Trans Name: Not reported
Trans 2 EPA ID: Not reported
Trans 2 Name: Not reported
TSDF EPA ID: CAT000613976
Trans Name: Not reported
TSDF Alt EPA ID: Not reported
TSDF Alt Name: Not reported
Waste Code Description: 212 - Oxygenated solvents (acetone, butanol, ethyl acetate, etc.
RCRA Code: F005
Meth Code: H01 - Transfer Station
Quantity Tons: 0.0065
Waste Quantity: 13
Quantity Unit: P
Additional Code 1: Not reported
Additional Code 2: Not reported
Additional Code 3: Not reported
Additional Code 4: Not reported
Additional Code 5: Not reported

Shipment Date: 20020401
Creation Date: 7/22/2002 18:32:38
Receipt Date: 20020402
Manifest ID: 20331346
Trans EPA ID: SCR000075150
Trans Name: Not reported
Trans 2 EPA ID: Not reported
Trans 2 Name: Not reported
TSDF EPA ID: CAT000613976
Trans Name: Not reported
TSDF Alt EPA ID: Not reported

Map ID
Direction
Distance
Elevation

MAP FINDINGS

Site

Database(s)

EDR ID Number
EPA ID Number

HOT ROD & HOGS (Continued)

S113077195

TSDF Alt Name: Not reported
Waste Code Description: 212 - Oxygenated solvents (acetone, butanol, ethyl acetate, etc.
RCRA Code: F005
Meth Code: H01 - Transfer Station
Quantity Tons: 0.105
Waste Quantity: 210
Quantity Unit: P
Additional Code 1: Not reported
Additional Code 2: Not reported
Additional Code 3: Not reported
Additional Code 4: Not reported
Additional Code 5: Not reported

Shipment Date: 20020401
Creation Date: 7/22/2002 18:32:38
Receipt Date: 20020402
Manifest ID: 20331346
Trans EPA ID: SCR000075150
Trans Name: Not reported
Trans 2 EPA ID: Not reported
Trans 2 Name: Not reported
TSDF EPA ID: CAT000613976
Trans Name: Not reported
TSDF Alt EPA ID: Not reported
TSDF Alt Name: Not reported
Waste Code Description: 212 - Oxygenated solvents (acetone, butanol, ethyl acetate, etc.
RCRA Code: F005
Meth Code: H01 - Transfer Station
Quantity Tons: 0.018
Waste Quantity: 36
Quantity Unit: P
Additional Code 1: Not reported
Additional Code 2: Not reported
Additional Code 3: Not reported
Additional Code 4: Not reported
Additional Code 5: Not reported

Shipment Date: 20020327
Creation Date: 7/22/2002 18:32:38
Receipt Date: 20020328
Manifest ID: 21582251
Trans EPA ID: SCR000075150
Trans Name: Not reported
Trans 2 EPA ID: Not reported
Trans 2 Name: Not reported
TSDF EPA ID: CAT000613976
Trans Name: Not reported
TSDF Alt EPA ID: Not reported
TSDF Alt Name: Not reported
Waste Code Description: 212 - Oxygenated solvents (acetone, butanol, ethyl acetate, etc.
RCRA Code: F005
Meth Code: H01 - Transfer Station
Quantity Tons: 0.006
Waste Quantity: 12
Quantity Unit: P
Additional Code 1: Not reported
Additional Code 2: Not reported

Map ID
Direction
Distance
Elevation

MAP FINDINGS

Site

Database(s)

EDR ID Number
EPA ID Number

HOT ROD & HOGS (Continued)

S113077195

Additional Code 3: Not reported
Additional Code 4: Not reported
Additional Code 5: Not reported

Shipment Date: 20020122
Creation Date: 2/26/2002 0:00:00
Receipt Date: 20020123
Manifest ID: 21328346
Trans EPA ID: SCR000075150
Trans Name: Not reported
Trans 2 EPA ID: Not reported
Trans 2 Name: Not reported
TSDF EPA ID: CAT000613976
Trans Name: Not reported
TSDF Alt EPA ID: Not reported
TSDF Alt Name: Not reported
Waste Code Description: 212 - Oxygenated solvents (acetone, butanol, ethyl acetate, etc.
RCRA Code: F005
Meth Code: H01 - Transfer Station
Quantity Tons: 0.0025
Waste Quantity: 5
Quantity Unit: P
Additional Code 1: Not reported
Additional Code 2: Not reported
Additional Code 3: Not reported
Additional Code 4: Not reported
Additional Code 5: Not reported

Additional Info:

Year: 2000
Gen EPA ID: CAL000141100

Shipment Date: 20001201
Creation Date: 2/1/2001 0:00:00
Receipt Date: 20001204
Manifest ID: 20291171
Trans EPA ID: SCR000075150
Trans Name: Not reported
Trans 2 EPA ID: Not reported
Trans 2 Name: Not reported
TSDF EPA ID: CAT000613976
Trans Name: Not reported
TSDF Alt EPA ID: CAT000613976
TSDF Alt Name: Not reported
Waste Code Description: 212 - Oxygenated solvents (acetone, butanol, ethyl acetate, etc.
RCRA Code: F005
Meth Code: H01 - Transfer Station
Quantity Tons: 0.018
Waste Quantity: 36
Quantity Unit: P
Additional Code 1: Not reported
Additional Code 2: Not reported
Additional Code 3: Not reported
Additional Code 4: Not reported
Additional Code 5: Not reported

Shipment Date: 20001003

Map ID
Direction
Distance
Elevation

MAP FINDINGS

Site

Database(s)

EDR ID Number
EPA ID Number

HOT ROD & HOGS (Continued)

S113077195

Creation Date: 12/8/2000 0:00:00
Receipt Date: 20001004
Manifest ID: 20034477
Trans EPA ID: SCR000075150
Trans Name: Not reported
Trans 2 EPA ID: Not reported
Trans 2 Name: Not reported
TSDF EPA ID: CAT000613976
Trans Name: Not reported
TSDF Alt EPA ID: CAT000613976
TSDF Alt Name: Not reported
Waste Code Description: 212 - Oxygenated solvents (acetone, butanol, ethyl acetate, etc.
RCRA Code: F005
Meth Code: H01 - Transfer Station
Quantity Tons: 0.018
Waste Quantity: 36
Quantity Unit: P
Additional Code 1: Not reported
Additional Code 2: Not reported
Additional Code 3: Not reported
Additional Code 4: Not reported
Additional Code 5: Not reported

Shipment Date: 20000809
Creation Date: 10/23/2000 0:00:00
Receipt Date: 20000810
Manifest ID: 20196650
Trans EPA ID: SCR000075150
Trans Name: Not reported
Trans 2 EPA ID: Not reported
Trans 2 Name: Not reported
TSDF EPA ID: CAT000613976
Trans Name: Not reported
TSDF Alt EPA ID: CAT000613976
TSDF Alt Name: Not reported
Waste Code Description: 212 - Oxygenated solvents (acetone, butanol, ethyl acetate, etc.
RCRA Code: F005
Meth Code: H01 - Transfer Station
Quantity Tons: 0.054
Waste Quantity: 108
Quantity Unit: P
Additional Code 1: Not reported
Additional Code 2: Not reported
Additional Code 3: Not reported
Additional Code 4: Not reported
Additional Code 5: Not reported

Shipment Date: 20000225
Creation Date: 5/3/2000 0:00:00
Receipt Date: 20000228
Manifest ID: 99868097
Trans EPA ID: ILD984908202
Trans Name: Not reported
Trans 2 EPA ID: Not reported
Trans 2 Name: Not reported
TSDF EPA ID: CAT000613976
Trans Name: Not reported

Map ID
Direction
Distance
Elevation

MAP FINDINGS

Site

Database(s)

EDR ID Number
EPA ID Number

HOT ROD & HOGS (Continued)

S113077195

TSDF Alt EPA ID: CAT000613976
TSDF Alt Name: Not reported
Waste Code Description: 212 - Oxygenated solvents (acetone, butanol, ethyl acetate, etc.
RCRA Code: F005
Meth Code: H01 - Transfer Station
Quantity Tons: 0.116
Waste Quantity: 232
Quantity Unit: P
Additional Code 1: Not reported
Additional Code 2: Not reported
Additional Code 3: Not reported
Additional Code 4: Not reported
Additional Code 5: Not reported

Shipment Date: 20000225
Creation Date: 5/3/2000 0:00:00
Receipt Date: 20000228
Manifest ID: 99868097
Trans EPA ID: ILD984908202
Trans Name: Not reported
Trans 2 EPA ID: Not reported
Trans 2 Name: Not reported
TSDF EPA ID: CAT000613976
Trans Name: Not reported
TSDF Alt EPA ID: CAT000613976
TSDF Alt Name: Not reported
Waste Code Description: 212 - Oxygenated solvents (acetone, butanol, ethyl acetate, etc.
RCRA Code: F005
Meth Code: H01 - Transfer Station
Quantity Tons: 0.018
Waste Quantity: 36
Quantity Unit: P
Additional Code 1: Not reported
Additional Code 2: Not reported
Additional Code 3: Not reported
Additional Code 4: Not reported
Additional Code 5: Not reported

Additional Info:

Year: 2006
Gen EPA ID: CAL000141100

Shipment Date: 20061103
Creation Date: 10/24/2007 18:30:14
Receipt Date: 20061103
Manifest ID: 000581075JJK
Trans EPA ID: CAD008252405
Trans Name: PACIFIC COAST LACQUER
Trans 2 EPA ID: Not reported
Trans 2 Name: Not reported
TSDF EPA ID: CAD008252405
Trans Name: PACIFIC RESOURCE RECOVERY
TSDF Alt EPA ID: Not reported
TSDF Alt Name: Not reported
Waste Code Description: 214 - Unspecified solvent mixture
RCRA Code: F005
Meth Code: H061 - Fuel Blending Prior To Energy Recovery At Another Site

Map ID
Direction
Distance
Elevation

MAP FINDINGS

Site

Database(s)

EDR ID Number
EPA ID Number

HOT ROD & HOGS (Continued)

S113077195

Quantity Tons:	0.108
Waste Quantity:	30
Quantity Unit:	G
Additional Code 1:	F003
Additional Code 2:	D001
Additional Code 3:	Not reported
Additional Code 4:	Not reported
Additional Code 5:	Not reported
Shipment Date:	20060602
Creation Date:	9/14/2006 18:37:41
Receipt Date:	20060602
Manifest ID:	24470458
Trans EPA ID:	CAD008252405
Trans Name:	PACIFIC COAST LACQUER
Trans 2 EPA ID:	Not reported
Trans 2 Name:	Not reported
TSDF EPA ID:	CAD008252405
Trans Name:	PACIFIC RESOURCE RECOVERY
TSDF Alt EPA ID:	CAD008252405
TSDF Alt Name:	Not reported
Waste Code Description:	214 - Unspecified solvent mixture
RCRA Code:	D001
Meth Code:	R01 - Recycler
Quantity Tons:	0.108
Waste Quantity:	30
Quantity Unit:	G
Additional Code 1:	Not reported
Additional Code 2:	Not reported
Additional Code 3:	Not reported
Additional Code 4:	Not reported
Additional Code 5:	Not reported
Shipment Date:	20060210
Creation Date:	6/14/2006 18:34:47
Receipt Date:	20060210
Manifest ID:	25088041
Trans EPA ID:	CAD008252405
Trans Name:	PACIFIC COAST LACQUER
Trans 2 EPA ID:	Not reported
Trans 2 Name:	Not reported
TSDF EPA ID:	CAD008252405
Trans Name:	PACIFIC RESOURCE RECOVERY
TSDF Alt EPA ID:	CAD008252405
TSDF Alt Name:	Not reported
Waste Code Description:	214 - Unspecified solvent mixture
RCRA Code:	D001
Meth Code:	R01 - Recycler
Quantity Tons:	0.162
Waste Quantity:	45
Quantity Unit:	G
Additional Code 1:	Not reported
Additional Code 2:	Not reported
Additional Code 3:	Not reported
Additional Code 4:	Not reported
Additional Code 5:	Not reported

Map ID
Direction
Distance
Elevation

MAP FINDINGS

Site

Database(s)

EDR ID Number
EPA ID Number

HOT ROD & HOGS (Continued)

S113077195

Additional Info:

Year:	2005
Gen EPA ID:	CAL000141100
Shipment Date:	20050722
Creation Date:	10/12/2005 18:35:03
Receipt Date:	20050722
Manifest ID:	24469172
Trans EPA ID:	CAD008252405
Trans Name:	PACIFIC COAST LACQUER
Trans 2 EPA ID:	Not reported
Trans 2 Name:	Not reported
TSDf EPA ID:	CAD008252405
Trans Name:	PACIFIC RESOURCE RECOVERY
TSDf Alt EPA ID:	CAD008252405
TSDf Alt Name:	Not reported
Waste Code Description:	214 - Unspecified solvent mixture
RCRA Code:	D001
Meth Code:	R01 - Recycler
Quantity Tons:	0.108
Waste Quantity:	30
Quantity Unit:	G
Additional Code 1:	Not reported
Additional Code 2:	Not reported
Additional Code 3:	Not reported
Additional Code 4:	Not reported
Additional Code 5:	Not reported
Shipment Date:	20050120
Creation Date:	6/3/2005 18:31:06
Receipt Date:	20050120
Manifest ID:	24101903
Trans EPA ID:	CAD008252405
Trans Name:	PACIFIC COAST LACQUER
Trans 2 EPA ID:	Not reported
Trans 2 Name:	Not reported
TSDf EPA ID:	CAD008252405
Trans Name:	PACIFIC RESOURCE RECOVERY
TSDf Alt EPA ID:	CAD008252405
TSDf Alt Name:	Not reported
Waste Code Description:	214 - Unspecified solvent mixture
RCRA Code:	D001
Meth Code:	R01 - Recycler
Quantity Tons:	0.1296
Waste Quantity:	36
Quantity Unit:	G
Additional Code 1:	Not reported
Additional Code 2:	Not reported
Additional Code 3:	Not reported
Additional Code 4:	Not reported
Additional Code 5:	Not reported

Additional Info:

Year:	2003
Gen EPA ID:	CAL000141100

Map ID
Direction
Distance
Elevation

MAP FINDINGS

Site

Database(s)

EDR ID Number
EPA ID Number

HOT ROD & HOGS (Continued)

S113077195

Shipment Date:	20031013
Creation Date:	8/3/2004 15:00:31
Receipt Date:	20031016
Manifest ID:	22522018
Trans EPA ID:	TXR000050930
Trans Name:	SAFETY-KLEEN SYSTEMS INC
Trans 2 EPA ID:	Not reported
Trans 2 Name:	Not reported
TSDF EPA ID:	CAT000613893
Trans Name:	SAFETY-KLEEN SYSTEMS INC
TSDF Alt EPA ID:	CAT000613893
TSDF Alt Name:	Not reported
Waste Code Description:	- Not reported
RCRA Code:	Not reported
Meth Code:	H01 - Transfer Station
Quantity Tons:	Not reported
Waste Quantity:	Not reported
Quantity Unit:	Not reported
Additional Code 1:	Not reported
Additional Code 2:	Not reported
Additional Code 3:	Not reported
Additional Code 4:	Not reported
Additional Code 5:	Not reported
Shipment Date:	20031013
Creation Date:	8/3/2004 15:00:31
Receipt Date:	20031016
Manifest ID:	22522018
Trans EPA ID:	TXR000050930
Trans Name:	SAFETY-KLEEN SYSTEMS INC
Trans 2 EPA ID:	Not reported
Trans 2 Name:	Not reported
TSDF EPA ID:	CAT000613893
Trans Name:	SAFETY-KLEEN SYSTEMS INC
TSDF Alt EPA ID:	CAT000613893
TSDF Alt Name:	Not reported
Waste Code Description:	212 - Oxygenated solvents (acetone, butanol, ethyl acetate, etc.
RCRA Code:	F005
Meth Code:	- Not reported
Quantity Tons:	Not reported
Waste Quantity:	216
Quantity Unit:	Not reported
Additional Code 1:	Not reported
Additional Code 2:	Not reported
Additional Code 3:	Not reported
Additional Code 4:	Not reported
Additional Code 5:	Not reported
Shipment Date:	20031013
Creation Date:	8/3/2004 15:00:31
Receipt Date:	20031016
Manifest ID:	22522018
Trans EPA ID:	TXR000050930
Trans Name:	SAFETY-KLEEN SYSTEMS INC
Trans 2 EPA ID:	Not reported
Trans 2 Name:	Not reported
TSDF EPA ID:	CAT000613893

Map ID
Direction
Distance
Elevation

MAP FINDINGS

Site

Database(s)

EDR ID Number
EPA ID Number

HOT ROD & HOGS (Continued)

S113077195

Trans Name: SAFETY-KLEEN SYSTEMS INC
TSDF Alt EPA ID: CAT000613893
TSDF Alt Name: Not reported
Waste Code Description: 212 - Oxygenated solvents (acetone, butanol, ethyl acetate, etc.
RCRA Code: F005
Meth Code: H01 - Transfer Station
Quantity Tons: 0.018
Waste Quantity: 36
Quantity Unit: P
Additional Code 1: Not reported
Additional Code 2: Not reported
Additional Code 3: Not reported
Additional Code 4: Not reported
Additional Code 5: Not reported

Shipment Date: 20030819
Creation Date: 7/29/2004 7:43:17
Receipt Date: 20030826
Manifest ID: 22389098
Trans EPA ID: TXR000050930
Trans Name: Not reported
Trans 2 EPA ID: Not reported
Trans 2 Name: Not reported
TSDF EPA ID: CAT000613893
Trans Name: Not reported
TSDF Alt EPA ID: CAT000613893
TSDF Alt Name: Not reported
Waste Code Description: 212 - Oxygenated solvents (acetone, butanol, ethyl acetate, etc.
RCRA Code: F005
Meth Code: H01 - Transfer Station
Quantity Tons: 0.018
Waste Quantity: 36
Quantity Unit: P
Additional Code 1: Not reported
Additional Code 2: Not reported
Additional Code 3: Not reported
Additional Code 4: Not reported
Additional Code 5: Not reported

Shipment Date: 20030623
Creation Date: 7/20/2004 12:52:41
Receipt Date: 20030626
Manifest ID: 22886221
Trans EPA ID: TXR000050930
Trans Name: Not reported
Trans 2 EPA ID: Not reported
Trans 2 Name: Not reported
TSDF EPA ID: CAT000613893
Trans Name: Not reported
TSDF Alt EPA ID: CAT000613893
TSDF Alt Name: Not reported
Waste Code Description: 212 - Oxygenated solvents (acetone, butanol, ethyl acetate, etc.
RCRA Code: F005
Meth Code: H01 - Transfer Station
Quantity Tons: 0.018
Waste Quantity: 36
Quantity Unit: P

Map ID
Direction
Distance
Elevation

MAP FINDINGS

Site

Database(s)

EDR ID Number
EPA ID Number

HOT ROD & HOGS (Continued)

S113077195

Additional Code 1:	Not reported
Additional Code 2:	Not reported
Additional Code 3:	Not reported
Additional Code 4:	Not reported
Additional Code 5:	Not reported
Shipment Date:	20030501
Creation Date:	8/5/2003 18:31:37
Receipt Date:	20030507
Manifest ID:	22446177
Trans EPA ID:	TXR000050930
Trans Name:	Not reported
Trans 2 EPA ID:	Not reported
Trans 2 Name:	Not reported
TSDF EPA ID:	CAT000613893
Trans Name:	Not reported
TSDF Alt EPA ID:	CAT000613893
TSDF Alt Name:	Not reported
Waste Code Description:	212 - Oxygenated solvents (acetone, butanol, ethyl acetate, etc.
RCRA Code:	F005
Meth Code:	H01 - Transfer Station
Quantity Tons:	0.018
Waste Quantity:	36
Quantity Unit:	P
Additional Code 1:	Not reported
Additional Code 2:	Not reported
Additional Code 3:	Not reported
Additional Code 4:	Not reported
Additional Code 5:	Not reported
Shipment Date:	20030228
Creation Date:	3/16/2007 18:30:32
Receipt Date:	20030306
Manifest ID:	22114236
Trans EPA ID:	TXR000050930
Trans Name:	Not reported
Trans 2 EPA ID:	Not reported
Trans 2 Name:	Not reported
TSDF EPA ID:	CAT000613893
Trans Name:	Not reported
TSDF Alt EPA ID:	CAT000613893
TSDF Alt Name:	Not reported
Waste Code Description:	212 - Oxygenated solvents (acetone, butanol, ethyl acetate, etc.
RCRA Code:	F005
Meth Code:	H01 - Transfer Station
Quantity Tons:	0.018
Waste Quantity:	36
Quantity Unit:	P
Additional Code 1:	Not reported
Additional Code 2:	Not reported
Additional Code 3:	Not reported
Additional Code 4:	Not reported
Additional Code 5:	Not reported
Additional Info:	
Year:	2001
Gen EPA ID:	CAL000141100

Map ID
Direction
Distance
Elevation

MAP FINDINGS

Site

Database(s)

EDR ID Number
EPA ID Number

HOT ROD & HOGS (Continued)

S113077195

Shipment Date: 20011109
Creation Date: 1/16/2002 0:00:00
Receipt Date: 20011112
Manifest ID: 21376821
Trans EPA ID: SCR000075150
Trans Name: Not reported
Trans 2 EPA ID: Not reported
Trans 2 Name: Not reported
TSDF EPA ID: CAT000613976
Trans Name: Not reported
TSDF Alt EPA ID: CAT000613976
TSDF Alt Name: Not reported
Waste Code Description: 212 - Oxygenated solvents (acetone, butanol, ethyl acetate, etc.
RCRA Code: F005
Meth Code: H01 - Transfer Station
Quantity Tons: 0.015
Waste Quantity: 30
Quantity Unit: P
Additional Code 1: Not reported
Additional Code 2: Not reported
Additional Code 3: Not reported
Additional Code 4: Not reported
Additional Code 5: Not reported

Shipment Date: 20010906
Creation Date: 10/23/2001 0:00:00
Receipt Date: 20010907
Manifest ID: 21440033
Trans EPA ID: SCR000075150
Trans Name: Not reported
Trans 2 EPA ID: Not reported
Trans 2 Name: Not reported
TSDF EPA ID: CAT000613976
Trans Name: Not reported
TSDF Alt EPA ID: CAT000613976
TSDF Alt Name: Not reported
Waste Code Description: 212 - Oxygenated solvents (acetone, butanol, ethyl acetate, etc.
RCRA Code: F005
Meth Code: H01 - Transfer Station
Quantity Tons: 0.01
Waste Quantity: 20
Quantity Unit: P
Additional Code 1: Not reported
Additional Code 2: Not reported
Additional Code 3: Not reported
Additional Code 4: Not reported
Additional Code 5: Not reported

Shipment Date: 20010713
Creation Date: 10/1/2001 0:00:00
Receipt Date: 20010716
Manifest ID: 21134194
Trans EPA ID: SCR000075150
Trans Name: Not reported
Trans 2 EPA ID: Not reported
Trans 2 Name: Not reported
TSDF EPA ID: CAT000613976

Map ID
Direction
Distance
Elevation

MAP FINDINGS

Site

Database(s)

EDR ID Number
EPA ID Number

HOT ROD & HOGS (Continued)

S113077195

Trans Name: Not reported
TSDF Alt EPA ID: CAT000613976
TSDF Alt Name: Not reported
Waste Code Description: 212 - Oxygenated solvents (acetone, butanol, ethyl acetate, etc.
RCRA Code: F005
Meth Code: H01 - Transfer Station
Quantity Tons: 0.009
Waste Quantity: 18
Quantity Unit: P
Additional Code 1: Not reported
Additional Code 2: Not reported
Additional Code 3: Not reported
Additional Code 4: Not reported
Additional Code 5: Not reported

Shipment Date: 20010518
Creation Date: 7/20/2001 0:00:00
Receipt Date: 20010521
Manifest ID: 20639219
Trans EPA ID: SCR000075150
Trans Name: Not reported
Trans 2 EPA ID: Not reported
Trans 2 Name: Not reported
TSDF EPA ID: CAT000613976
Trans Name: Not reported
TSDF Alt EPA ID: CAT000613976
TSDF Alt Name: Not reported
Waste Code Description: 212 - Oxygenated solvents (acetone, butanol, ethyl acetate, etc.
RCRA Code: F005
Meth Code: H01 - Transfer Station
Quantity Tons: 0.018
Waste Quantity: 36
Quantity Unit: P
Additional Code 1: Not reported
Additional Code 2: Not reported
Additional Code 3: Not reported
Additional Code 4: Not reported
Additional Code 5: Not reported

Shipment Date: 20010518
Creation Date: 7/20/2001 0:00:00
Receipt Date: 20010521
Manifest ID: 20639219
Trans EPA ID: SCR000075150
Trans Name: Not reported
Trans 2 EPA ID: Not reported
Trans 2 Name: Not reported
TSDF EPA ID: CAT000613976
Trans Name: Not reported
TSDF Alt EPA ID: CAT000613976
TSDF Alt Name: Not reported
Waste Code Description: - Not reported
RCRA Code: Not reported
Meth Code: H01 - Transfer Station
Quantity Tons: 0
Waste Quantity: 0
Quantity Unit: Not reported

Map ID
Direction
Distance
Elevation

MAP FINDINGS

Site

Database(s)

EDR ID Number
EPA ID Number

HOT ROD & HOGS (Continued)

S113077195

Additional Code 1:	Not reported
Additional Code 2:	Not reported
Additional Code 3:	Not reported
Additional Code 4:	Not reported
Additional Code 5:	Not reported
Shipment Date:	20010321
Creation Date:	6/12/2001 0:00:00
Receipt Date:	20010322
Manifest ID:	20617843
Trans EPA ID:	SCR000075150
Trans Name:	Not reported
Trans 2 EPA ID:	Not reported
Trans 2 Name:	Not reported
TSDF EPA ID:	CAT000613976
Trans Name:	Not reported
TSDF Alt EPA ID:	CAT000613976
TSDF Alt Name:	Not reported
Waste Code Description:	212 - Oxygenated solvents (acetone, butanol, ethyl acetate, etc.
RCRA Code:	F005
Meth Code:	H01 - Transfer Station
Quantity Tons:	0.019
Waste Quantity:	38
Quantity Unit:	P
Additional Code 1:	Not reported
Additional Code 2:	Not reported
Additional Code 3:	Not reported
Additional Code 4:	Not reported
Additional Code 5:	Not reported
Shipment Date:	20010126
Creation Date:	4/19/2001 0:00:00
Receipt Date:	20010129
Manifest ID:	20359185
Trans EPA ID:	SCR000075150
Trans Name:	Not reported
Trans 2 EPA ID:	Not reported
Trans 2 Name:	Not reported
TSDF EPA ID:	CAT000613976
Trans Name:	Not reported
TSDF Alt EPA ID:	Not reported
TSDF Alt Name:	Not reported
Waste Code Description:	212 - Oxygenated solvents (acetone, butanol, ethyl acetate, etc.
RCRA Code:	F005
Meth Code:	H01 - Transfer Station
Quantity Tons:	0.018
Waste Quantity:	36
Quantity Unit:	P
Additional Code 1:	Not reported
Additional Code 2:	Not reported
Additional Code 3:	Not reported
Additional Code 4:	Not reported
Additional Code 5:	Not reported
Shipment Date:	20010126
Creation Date:	4/19/2001 0:00:00
Receipt Date:	20010129

Map ID
Direction
Distance
Elevation

MAP FINDINGS

Site

Database(s)

EDR ID Number
EPA ID Number

HOT ROD & HOGS (Continued)

S113077195

Manifest ID: 20359185
Trans EPA ID: SCR000075150
Trans Name: Not reported
Trans 2 EPA ID: Not reported
Trans 2 Name: Not reported
TSDF EPA ID: CAT000613976
Trans Name: Not reported
TSDF Alt EPA ID: Not reported
TSDF Alt Name: Not reported
Waste Code Description: 212 - Oxygenated solvents (acetone, butanol, ethyl acetate, etc.
RCRA Code: F005
Meth Code: H01 - Transfer Station
Quantity Tons: 0.116
Waste Quantity: 232
Quantity Unit: P
Additional Code 1: Not reported
Additional Code 2: Not reported
Additional Code 3: Not reported
Additional Code 4: Not reported
Additional Code 5: Not reported

Additional Info:

Year: 1998
Gen EPA ID: CAL000141100

Shipment Date: 19981203
Creation Date: 2/8/1999 0:00:00
Receipt Date: 19981204
Manifest ID: 98444686
Trans EPA ID: ILD984908202
Trans Name: Not reported
Trans 2 EPA ID: Not reported
Trans 2 Name: Not reported
TSDF EPA ID: CAT000613976
Trans Name: Not reported
TSDF Alt EPA ID: CAT000613976
TSDF Alt Name: Not reported
Waste Code Description: 212 - Oxygenated solvents (acetone, butanol, ethyl acetate, etc.
RCRA Code: F005
Meth Code: H01 - Transfer Station
Quantity Tons: 0.018
Waste Quantity: 36
Quantity Unit: P
Additional Code 1: Not reported
Additional Code 2: Not reported
Additional Code 3: Not reported
Additional Code 4: Not reported
Additional Code 5: Not reported

Shipment Date: 19981006
Creation Date: 12/10/1998 0:00:00
Receipt Date: 19981007
Manifest ID: 98287665
Trans EPA ID: ILD984908202
Trans Name: Not reported
Trans 2 EPA ID: Not reported
Trans 2 Name: Not reported

Map ID
Direction
Distance
Elevation

MAP FINDINGS

Site

Database(s)

EDR ID Number
EPA ID Number

HOT ROD & HOGS (Continued)

S113077195

TSDF EPA ID: CAT000613976
Trans Name: Not reported
TSDF Alt EPA ID: CAT000613976
TSDF Alt Name: Not reported
Waste Code Description: 212 - Oxygenated solvents (acetone, butanol, ethyl acetate, etc.
RCRA Code: F005
Meth Code: H01 - Transfer Station
Quantity Tons: 0.0735
Waste Quantity: 147
Quantity Unit: P
Additional Code 1: Not reported
Additional Code 2: Not reported
Additional Code 3: Not reported
Additional Code 4: Not reported
Additional Code 5: Not reported

Shipment Date: 19980811
Creation Date: 10/20/1998 0:00:00
Receipt Date: 19980812
Manifest ID: 98274650
Trans EPA ID: ILD984908202
Trans Name: Not reported
Trans 2 EPA ID: Not reported
Trans 2 Name: Not reported
TSDF EPA ID: CAT000613976
Trans Name: Not reported
TSDF Alt EPA ID: Not reported
TSDF Alt Name: Not reported
Waste Code Description: 212 - Oxygenated solvents (acetone, butanol, ethyl acetate, etc.
RCRA Code: F005
Meth Code: H01 - Transfer Station
Quantity Tons: 0.0175
Waste Quantity: 35
Quantity Unit: P
Additional Code 1: Not reported
Additional Code 2: Not reported
Additional Code 3: Not reported
Additional Code 4: Not reported
Additional Code 5: Not reported

Shipment Date: 19980424
Creation Date: 6/26/1998 0:00:00
Receipt Date: 19980427
Manifest ID: 97368221
Trans EPA ID: ILD984908202
Trans Name: Not reported
Trans 2 EPA ID: Not reported
Trans 2 Name: Not reported
TSDF EPA ID: CAT000613976
Trans Name: Not reported
TSDF Alt EPA ID: CAT000613976
TSDF Alt Name: Not reported
Waste Code Description: 212 - Oxygenated solvents (acetone, butanol, ethyl acetate, etc.
RCRA Code: F005
Meth Code: H01 - Transfer Station
Quantity Tons: 0.035
Waste Quantity: 70

Map ID
Direction
Distance
Elevation

MAP FINDINGS

Site

Database(s)

EDR ID Number
EPA ID Number

HOT ROD & HOGS (Continued)

S113077195

Quantity Unit: P
Additional Code 1: Not reported
Additional Code 2: Not reported
Additional Code 3: Not reported
Additional Code 4: Not reported
Additional Code 5: Not reported

Shipment Date: 19980424
Creation Date: 6/26/1998 0:00:00
Receipt Date: 19980427
Manifest ID: 97368221
Trans EPA ID: ILD984908202
Trans Name: Not reported
Trans 2 EPA ID: Not reported
Trans 2 Name: Not reported
TSDF EPA ID: CAT000613976
Trans Name: Not reported
TSDF Alt EPA ID: CAT000613976
TSDF Alt Name: Not reported
Waste Code Description: 212 - Oxygenated solvents (acetone, butanol, ethyl acetate, etc.
RCRA Code: F005
Meth Code: H01 - Transfer Station
Quantity Tons: 0.056
Waste Quantity: 112
Quantity Unit: P
Additional Code 1: Not reported
Additional Code 2: Not reported
Additional Code 3: Not reported
Additional Code 4: Not reported
Additional Code 5: Not reported

Additional Info:

Year: 1996
Gen EPA ID: CAL000141100

Shipment Date: 19961203
Creation Date: 5/20/1997 0:00:00
Receipt Date: 19961203
Manifest ID: 96468499
Trans EPA ID: ILD984908202
Trans Name: Not reported
Trans 2 EPA ID: Not reported
Trans 2 Name: Not reported
TSDF EPA ID: CAT000613976
Trans Name: Not reported
TSDF Alt EPA ID: Not reported
TSDF Alt Name: Not reported
Waste Code Description: 212 - Oxygenated solvents (acetone, butanol, ethyl acetate, etc.
RCRA Code: F005
Meth Code: H01 - Transfer Station
Quantity Tons: 0.0175
Waste Quantity: 35
Quantity Unit: P
Additional Code 1: Not reported
Additional Code 2: Not reported
Additional Code 3: Not reported
Additional Code 4: Not reported

Map ID
Direction
Distance
Elevation

MAP FINDINGS

Site

Database(s)

EDR ID Number
EPA ID Number

HOT ROD & HOGS (Continued)

S113077195

Additional Code 5:	Not reported
Shipment Date:	19961203
Creation Date:	5/20/1997 0:00:00
Receipt Date:	19961203
Manifest ID:	96468499
Trans EPA ID:	ILD984908202
Trans Name:	Not reported
Trans 2 EPA ID:	Not reported
Trans 2 Name:	Not reported
TSDf EPA ID:	CAT000613976
Trans Name:	Not reported
TSDf Alt EPA ID:	Not reported
TSDf Alt Name:	Not reported
Waste Code Description:	212 - Oxygenated solvents (acetone, butanol, ethyl acetate, etc.
RCRA Code:	F005
Meth Code:	H01 - Transfer Station
Quantity Tons:	0.056
Waste Quantity:	112
Quantity Unit:	P
Additional Code 1:	Not reported
Additional Code 2:	Not reported
Additional Code 3:	Not reported
Additional Code 4:	Not reported
Additional Code 5:	Not reported
Shipment Date:	19960620
Creation Date:	5/30/1997 0:00:00
Receipt Date:	19960620
Manifest ID:	96143459
Trans EPA ID:	ILD984908202
Trans Name:	Not reported
Trans 2 EPA ID:	Not reported
Trans 2 Name:	Not reported
TSDf EPA ID:	CAT000613976
Trans Name:	Not reported
TSDf Alt EPA ID:	Not reported
TSDf Alt Name:	Not reported
Waste Code Description:	212 - Oxygenated solvents (acetone, butanol, ethyl acetate, etc.
RCRA Code:	F005
Meth Code:	- Not reported
Quantity Tons:	0
Waste Quantity:	108
Quantity Unit:	*
Additional Code 1:	Not reported
Additional Code 2:	Not reported
Additional Code 3:	Not reported
Additional Code 4:	Not reported
Additional Code 5:	Not reported
Shipment Date:	19960620
Creation Date:	5/30/1997 0:00:00
Receipt Date:	19960620
Manifest ID:	96143459
Trans EPA ID:	ILD984908202
Trans Name:	Not reported
Trans 2 EPA ID:	Not reported

Map ID
Direction
Distance
Elevation

MAP FINDINGS

Site

Database(s)

EDR ID Number
EPA ID Number

HOT ROD & HOGS (Continued)

S113077195

Trans 2 Name: Not reported
TSDF EPA ID: CAT000613976
Trans Name: Not reported
TSDF Alt EPA ID: Not reported
TSDF Alt Name: Not reported
Waste Code Description: 212 - Oxygenated solvents (acetone, butanol, ethyl acetate, etc.
RCRA Code: F005
Meth Code: H01 - Transfer Station
Quantity Tons: 0.036
Waste Quantity: 72
Quantity Unit: P
Additional Code 1: Not reported
Additional Code 2: Not reported
Additional Code 3: Not reported
Additional Code 4: Not reported
Additional Code 5: Not reported

Shipment Date: 19960620
Creation Date: 5/30/1997 0:00:00
Receipt Date: 19960620
Manifest ID: 96143459
Trans EPA ID: ILD984908202
Trans Name: Not reported
Trans 2 EPA ID: Not reported
Trans 2 Name: Not reported
TSDF EPA ID: CAT000613976
Trans Name: Not reported
TSDF Alt EPA ID: Not reported
TSDF Alt Name: Not reported
Waste Code Description: - Not reported
RCRA Code: Not reported
Meth Code: H01 - Transfer Station
Quantity Tons: 0
Waste Quantity: 0
Quantity Unit: Not reported
Additional Code 1: Not reported
Additional Code 2: Not reported
Additional Code 3: Not reported
Additional Code 4: Not reported
Additional Code 5: Not reported

Shipment Date: 19960102
Creation Date: 7/29/1996 0:00:00
Receipt Date: 19960103
Manifest ID: 95824307
Trans EPA ID: ILD984908202
Trans Name: Not reported
Trans 2 EPA ID: Not reported
Trans 2 Name: Not reported
TSDF EPA ID: CAT000613976
Trans Name: Not reported
TSDF Alt EPA ID: Not reported
TSDF Alt Name: Not reported
Waste Code Description: 212 - Oxygenated solvents (acetone, butanol, ethyl acetate, etc.
RCRA Code: F005
Meth Code: H01 - Transfer Station
Quantity Tons: 0.018

Map ID
Direction
Distance
Elevation

MAP FINDINGS

Site

Database(s)

EDR ID Number
EPA ID Number

HOT ROD & HOGS (Continued)

S113077195

Waste Quantity: 36
Quantity Unit: P
Additional Code 1: Not reported
Additional Code 2: Not reported
Additional Code 3: Not reported
Additional Code 4: Not reported
Additional Code 5: Not reported

Additional Info:

Year: 1995
Gen EPA ID: CAL000141100

Shipment Date: 19951108
Creation Date: 7/26/1996 0:00:00
Receipt Date: 19951108
Manifest ID: 95769047
Trans EPA ID: ILD984908202
Trans Name: Not reported
Trans 2 EPA ID: Not reported
Trans 2 Name: Not reported
TSDF EPA ID: CAT000613976
Trans Name: Not reported
TSDF Alt EPA ID: Not reported
TSDF Alt Name: Not reported
Waste Code Description: 212 - Oxygenated solvents (acetone, butanol, ethyl acetate, etc.
RCRA Code: F005
Meth Code: H01 - Transfer Station
Quantity Tons: 0.054
Waste Quantity: 108
Quantity Unit: P
Additional Code 1: Not reported
Additional Code 2: Not reported
Additional Code 3: Not reported
Additional Code 4: Not reported
Additional Code 5: Not reported

Shipment Date: 19950525
Creation Date: 4/2/1996 0:00:00
Receipt Date: 19950525
Manifest ID: 95525082
Trans EPA ID: ILD984908202
Trans Name: Not reported
Trans 2 EPA ID: Not reported
Trans 2 Name: Not reported
TSDF EPA ID: CAT000613976
Trans Name: Not reported
TSDF Alt EPA ID: CAT000613976
TSDF Alt Name: Not reported
Waste Code Description: 212 - Oxygenated solvents (acetone, butanol, ethyl acetate, etc.
RCRA Code: F005
Meth Code: H01 - Transfer Station
Quantity Tons: 0.018
Waste Quantity: 36
Quantity Unit: P
Additional Code 1: Not reported
Additional Code 2: Not reported
Additional Code 3: Not reported

Map ID
Direction
Distance
Elevation

MAP FINDINGS

Site

Database(s)

EDR ID Number
EPA ID Number

HOT ROD & HOGS (Continued)

S113077195

Additional Code 4: Not reported
Additional Code 5: Not reported

Shipment Date: 19950315
Creation Date: 4/2/1996 0:00:00
Receipt Date: 19950315
Manifest ID: 95092179
Trans EPA ID: ILD984908202
Trans Name: Not reported
Trans 2 EPA ID: Not reported
Trans 2 Name: Not reported
TSDF EPA ID: CAT000613976
Trans Name: Not reported
TSDF Alt EPA ID: Not reported
TSDF Alt Name: Not reported
Waste Code Description: 212 - Oxygenated solvents (acetone, butanol, ethyl acetate, etc.
RCRA Code: F005
Meth Code: H01 - Transfer Station
Quantity Tons: 0.018
Waste Quantity: 36
Quantity Unit: P
Additional Code 1: Not reported
Additional Code 2: Not reported
Additional Code 3: Not reported
Additional Code 4: Not reported
Additional Code 5: Not reported

Shipment Date: 19950124
Creation Date: 4/2/1996 0:00:00
Receipt Date: 19950124
Manifest ID: 95049882
Trans EPA ID: ILD984908202
Trans Name: Not reported
Trans 2 EPA ID: Not reported
Trans 2 Name: Not reported
TSDF EPA ID: CAT000613976
Trans Name: Not reported
TSDF Alt EPA ID: Not reported
TSDF Alt Name: Not reported
Waste Code Description: 212 - Oxygenated solvents (acetone, butanol, ethyl acetate, etc.
RCRA Code: F005
Meth Code: H01 - Transfer Station
Quantity Tons: 0.038
Waste Quantity: 76
Quantity Unit: P
Additional Code 1: Not reported
Additional Code 2: Not reported
Additional Code 3: Not reported
Additional Code 4: Not reported
Additional Code 5: Not reported

CERS:

Name: T & H MACHINING
Address: 8400 MONROE AVE STE 2
City,State,Zip: STANTON, CA 90680
Site ID: 422447
CERS ID: 10556293

Map ID
Direction
Distance
Elevation

MAP FINDINGS

Site

Database(s)

EDR ID Number
EPA ID Number

HOT ROD & HOGS (Continued)

S113077195

CERS Description: Chemical Storage Facilities

Violations:

Site ID: 422447

Site Name: T & H MACHINING

Violation Date: 04-02-2014

Citation: 22 CCR 12 66262.34(f) - California Code of Regulations, Title 22, Chapter 12, Section(s) 66262.34(f)

Violation Description: Failure to properly label hazardous waste accumulation containers with the following requirements: "Hazardous Waste", name and address of the generator, physical and chemical characteristics of the Hazardous Waste, and starting accumulation date.

Violation Notes: Returned to compliance on 04/03/2014.

Violation Division: Orange County Environmental Health

Violation Program: HW

Violation Source: CERS

Site ID: 422447

Site Name: T & H MACHINING

Violation Date: 06-23-2020

Citation: 22 CCR 12 66262.34(f) - California Code of Regulations, Title 22, Chapter 12, Section(s) 66262.34(f)

Violation Description: Failure to properly label hazardous waste accumulation containers and portable tanks with the following requirements: "Hazardous Waste", name and address of the generator, physical and chemical characteristics of the Hazardous Waste, and starting accumulation date.

Violation Notes: Returned to compliance on 06/23/2020. OBSERVATION: Three containers of used oily water were missing hazardous waste labels. CORRECTIVE ACTION: Labels were placed on the containers. Violation corrected.

Violation Division: Orange County Environmental Health

Violation Program: HW

Violation Source: CERS

Site ID: 422447

Site Name: T & H MACHINING

Violation Date: 04-21-2017

Citation: 22 CCR 12 66262.34(f) - California Code of Regulations, Title 22, Chapter 12, Section(s) 66262.34(f)

Violation Description: Failure to properly label hazardous waste accumulation containers and portable tanks with the following requirements: "Hazardous Waste", name and address of the generator, physical and chemical characteristics of the Hazardous Waste, and starting accumulation date.

Violation Notes: Returned to compliance on 04/21/2017. Waste oil and coolant mixture containers were not properly labeled. Labels were provided, filled out, and placed onto containers. Violation corrected.

Violation Division: Orange County Environmental Health

Violation Program: HW

Violation Source: CERS

Site ID: 422447

Site Name: T & H MACHINING

Violation Date: 04-22-2020

Citation: HSC 6.95 25508(a)(1) - California Health and Safety Code, Chapter 6.95, Section(s) 25508(a)(1)

Violation Description: Failure to annually review and electronically certify that the business plan is complete and accurate on or before the annual due

Map ID
Direction
Distance
Elevation

MAP FINDINGS

Site

Database(s)

EDR ID Number
EPA ID Number

HOT ROD & HOGS (Continued)

S113077195

Violation Notes: date.
Returned to compliance on 06/24/2020. The business failed to annually certify the HMBP via CERS for 2018, 2019, and 2020; last submittal occurred on 4/21/2017. CORRECTIVE ACTION: Please review, update (if necessary), and resubmit all HMBP documents via CERS at <http://cers.calepa.ca.gov/> within 30 days. The HMBP consists of the following documents: - Business Activities - Business Owner/Operator Identification - Hazardous Materials Inventory - Site Map - Emergency Response Plan - Employee Training Plan On an ongoing basis, annually certify the HMBP via CERS between January 1st G March 1st.

Violation Division: Orange County Environmental Health
Violation Program: HMRRP
Violation Source: CERS

Site ID: 422447
Site Name: T & H MACHINING
Violation Date: 04-02-2014
Citation: 22 CCR 12 66262.34(f) - California Code of Regulations, Title 22, Chapter 12, Section(s) 66262.34(f)

Violation Description: Failure to properly label hazardous waste accumulation containers with the following requirements: "Hazardous Waste", name and address of the generator, physical and chemical characteristics of the Hazardous Waste, and starting accumulation date.

Violation Notes: Returned to compliance on 04/03/2014. Hazardous waste containers must be labeled and covered during inspection.

Violation Division: Orange County Environmental Health
Violation Program: HW
Violation Source: CERS

Site ID: 422447
Site Name: T & H MACHINING
Violation Date: 06-23-2020
Citation: HSC 6.5 25160.2 - California Health and Safety Code, Chapter 6.5, Section(s) 25160.2

Violation Description: Failure of a generator of hazardous waste that meets the conditions to be transported on a consolidated manifest to comply with one or more of the required consolidated manifesting procedures and retain copies of receipts for three years.

Violation Notes: Returned to compliance on 06/24/2020. OBSERVATION: A complete set of hazardous waste manifests were not available for review. CORRECTIVE ACTION: Submit copies of the hazardous waste manifests to this Agency within 30 days.

Violation Division: Orange County Environmental Health
Violation Program: HW
Violation Source: CERS

Evaluation:
Eval General Type: Compliance Evaluation Inspection
Eval Date: 06-23-2020
Violations Found: Yes
Eval Type: Routine done by local agency
Eval Notes: Walked throughout the facility. Observed hazardous waste storage areas. Containers were closed. Employees are reported to be trained. Emergency plan posted in the office. No hazardous waste or universal waste observed in the dumpster/enclosure area.

Eval Division: Orange County Environmental Health
Eval Program: HW

Map ID
Direction
Distance
Elevation

MAP FINDINGS

Site

Database(s)

EDR ID Number
EPA ID Number

HOT ROD & HOGS (Continued)

S113077195

Eval Source: CERS

Eval General Type: Other/Unknown
Eval Date: 06-24-2020
Violations Found: No
Eval Type: Other, not routine, done by local agency
Eval Notes: Hazardous waste manifests were received by this Agency. The following violation has been corrected: - 1479: Failure of a generator of hazardous waste that meets the conditions to be transported on a consolidated manifest to comply with one or more of the required consolidated manifesting procedures and retain copies of receipts for three years There are no outstanding hazardous waste violations.

Eval Division: Orange County Environmental Health
Eval Program: HW
Eval Source: CERS

Eval General Type: Compliance Evaluation Inspection
Eval Date: 04-21-2017
Violations Found: No
Eval Type: Routine done by local agency
Eval Notes: T&H Machining 8400 Monroe Ave, STE 2 Stanton, 90680 INSPECTOR COMMENTS: On site for an introductory Hazardous Materials and Business Emergency Plan (HMBEP) inspection. Consent to enter and inspect was given Hoang D Le, Owner. Observed the facility and inspected hazardous materials storage. The following materials were observed in amounts that meet or exceed the minimum volumes required for disclosure: - Used Oil & Coolant Mixture, 165 gallons - Premium Way Oil, 55 gallons - Propane, 14 gallons The facility had not submitted an HMBEP. Today I worked with Hoang on completing his HMBEP and submitting to CERS (California Environmental Reporting System). The following was submitted to CERS: Facility information, Hazardous Materials Inventory & Site Map, Emergency Response and Training Plans. The facility is responsible for identifying all hazardous materials, to include hazardous wastes, which are above disclosure thresholds. If there is a change in the [Truncated]

Eval Division: Orange County Environmental Health
Eval Program: HMRRP
Eval Source: CERS

Eval General Type: Compliance Evaluation Inspection
Eval Date: 04-21-2017
Violations Found: Yes
Eval Type: Routine done by local agency
Eval Notes: INSPECTOR COMMENTS On site for a routine Hazardous Waste inspection. Consent to inspect and take any necessary photos was given by Hoang D Le, Owner. Verified ownership and number of employees. Walked throughout the facility and observed the hazardous waste storage area. Containers were closed, but not labeled properly. Labels were provided, filled out, and added onto waste containers. Manifests were available for review. The facility's EPA ID number is inactive. To activate your EPA ID number please go to the following website, <http://www.dtsc.ca.gov/IDManifest/ReactivateEPAID.cfm>. Download the EPA Form 8700-12 (EPA ID Number Instructions and Form) and follow instructions. Employees are trained. Emergency plan is posted in the office. The facility shares two dumpsters with neighboring businesses. The dumpsters were observed, there are no signs of hazardous/universal waste in the dumpsters. A copy of this inspection report was sent to

Map ID
Direction
Distance
Elevation

MAP FINDINGS

Site

Database(s)

EDR ID Number
EPA ID Number

HOT ROD & HOGS (Continued)

S113077195

Hoang D Le at [Truncated]
Eval Division: Orange County Environmental Health
Eval Program: HW
Eval Source: CERS

Eval General Type: Other/Unknown
Eval Date: 04-22-2020
Violations Found: Yes
Eval Type: Other, not routine, done by local agency
Eval Notes: The business has been identified to store hazardous materials on site above reporting thresholds (55 gallons of a liquid, 500 pounds of a solid, 200 cubic feet of a compressed gas) and is required to annually certify the Hazardous Materials Business Plan (HMBP) via the California Environmental Reporting System (CERS) at <http://cers.calepa.ca.gov/>. A copy of this report will be emailed to: Hoang D Le, Owner <tandh_machining@yahoo.com>

Eval Division: Orange County Environmental Health
Eval Program: HMRRP
Eval Source: CERS

Eval General Type: Other/Unknown
Eval Date: 05-10-2017
Violations Found: No
Eval Type: Other, not routine, done by local agency
Eval Notes: Reviewed the facility's CERS HMBP submission. The following elements were accepted: - Facility Information - Hazardous Materials Inventory
- Emergency Response and Training Plans

Eval Division: Orange County Environmental Health
Eval Program: HMRRP
Eval Source: CERS

Eval General Type: Other/Unknown
Eval Date: 03-09-2017
Violations Found: No
Eval Type: Other, not routine, done by local agency
Eval Notes: Not reported
Eval Division: Orange County Environmental Health
Eval Program: HW
Eval Source: CERS

Eval General Type: Compliance Evaluation Inspection
Eval Date: 04-02-2014
Violations Found: Yes
Eval Type: Routine done by local agency
Eval Notes: On-site for routine inspection. Permission to enter, inspect, and take photographs granted by Tin Tran this date. Facility has three drums of waste machining coolant. Hazardous Waste receipts made available and reviewed. HW containers properly were not properly labeled this date . New labels were given to Mr tran and the drums were labeled. Hazardous waste containers must be labeled and covered during inspection. Each container and portable tank holding hazardous waste must be marked with the following information: 1. "HAZARDOUS WASTE" 2. Waste (name) 3. Hazardous property of the waste (e.g. - toxic, flammable, corrosive, etc.) 4. Physical state of the waste (liquid or solid) 5. Name and address of the business 6. The Accumulation start date
Emergency numbers posted at site The perimeter of the facility was also inspected; no obvious signs of releases were noted.

Map ID
Direction
Distance
Elevation

MAP FINDINGS

Site

Database(s)

EDR ID Number
EPA ID Number

HOT ROD & HOGS (Continued)

S113077195

Eval Division: Orange County Environmental Health
Eval Program: HW
Eval Source: CERS

Affiliation:

Affiliation Type Desc: CUPA District
Entity Name: Orange County Env Health
Entity Title: Not reported
Affiliation Address: 1241 East Dyer Road Suite 120
Affiliation City: Santa Ana
Affiliation State: CA
Affiliation Country: Not reported
Affiliation Zip: 92705-5611
Affiliation Phone: (714) 433-6406

Affiliation Type Desc: Environmental Contact
Entity Name: Hoang D Le
Entity Title: Not reported
Affiliation Address: 8400 Monroe ave ,suite #2
Affiliation City: Stanton
Affiliation State: CA
Affiliation Country: Not reported
Affiliation Zip: 90680
Affiliation Phone: Not reported

Affiliation Type Desc: Operator
Entity Name: T&H machining,inc
Entity Title: Not reported
Affiliation Address: Not reported
Affiliation City: Not reported
Affiliation State: Not reported
Affiliation Country: Not reported
Affiliation Zip: Not reported
Affiliation Phone: (714) 527-3239

Affiliation Type Desc: Parent Corporation
Entity Name: T & H Machining
Entity Title: Not reported
Affiliation Address: Not reported
Affiliation City: Not reported
Affiliation State: Not reported
Affiliation Country: Not reported
Affiliation Zip: Not reported
Affiliation Phone: Not reported

Affiliation Type Desc: Legal Owner
Entity Name: T&H machining,inc
Entity Title: Not reported
Affiliation Address: 8400 Monroe Ave STE 2
Affiliation City: Stanton
Affiliation State: CA
Affiliation Country: United States
Affiliation Zip: 90680
Affiliation Phone: (714) 527-3239

Affiliation Type Desc: Document Preparer
Entity Name: Julie Hoang

Map ID
Direction
Distance
Elevation

MAP FINDINGS

Site

Database(s)

EDR ID Number
EPA ID Number

HOT ROD & HOGS (Continued)

S113077195

Entity Title: Not reported
Affiliation Address: Not reported
Affiliation City: Not reported
Affiliation State: Not reported
Affiliation Country: Not reported
Affiliation Zip: Not reported
Affiliation Phone: Not reported

Affiliation Type Desc: Facility Mailing Address
Entity Name: Mailing Address
Entity Title: Not reported
Affiliation Address: 8400 Monroe Ave STE 2
Affiliation City: Stanton
Affiliation State: CA
Affiliation Country: Not reported
Affiliation Zip: 90680
Affiliation Phone: Not reported

Affiliation Type Desc: Identification Signer
Entity Name: Hoang le
Entity Title: Ceo
Affiliation Address: Not reported
Affiliation City: Not reported
Affiliation State: Not reported
Affiliation Country: Not reported
Affiliation Zip: Not reported
Affiliation Phone: Not reported

HWTS:

Name: HOT ROD & HOGS
Address: 8400 MONROE AVE #4
Address 2: Not reported
City,State,Zip: STANTON, CA 906800000
EPA ID: CAL000141100
Inactive Date: 06/30/2008
Create Date: 06/07/1994
Last Act Date: 04/23/2009
Mailing Name: Not reported
Mailing Address: 8400 MONROE AVE STE 4
Mailing Address 2: Not reported
Mailing City,State,Zip: STANTON, CA 906800000
Owner Name: HOT ROD & HOGS
Owner Address: 8400 MONROE AVE STE 4
Owner Address 2: Not reported
Owner City,State,Zip: STANTON, CA 906800000
Contact Name: KEN MORRIS, OWNER
Contact Address: 8400 MONROE AVE STE 4
Contact Address 2: Not reported
City,State,Zip: STANTON, CA 906800000

NAICS:

EPA ID: CAL000141100
Create Date: 2002-12-03 15:25:10.000
NAICS Code: 811121
NAICS Description: Automotive Body, Paint, and Interior Repair and Maintenance
Issued EPA ID Date: 1994-06-07 00:00:00

Map ID
Direction
Distance
Elevation

MAP FINDINGS

Site

Database(s)

EDR ID Number
EPA ID Number

HOT ROD & HOGS (Continued)

S113077195

Inactive Date: 2008-06-30 00:00:00
Facility Name: HOT ROD & HOGS
Facility Address: 8400 MONROE AVE #4
Facility Address 2: Not reported
Facility City: STANTON
Facility County: Not reported
Facility State: CA
Facility Zip: 906800000

**617
ESE
< 1/8
0.120 mi.
631 ft.**

**BEE LINE ASPHALT CO
10821 DALE STREET
STANTON, CA 90680**

**HIST UST S118407850
N/A**

**Relative:
Higher**

HIST UST:

**Actual:
72 ft.**

Name: BEE LINE ASPHALT CO
Address: 10821 DALE STREET
City,State,Zip: STANTON, CA 90680
File Number: 0002EB21
URL: <http://geotracker.waterboards.ca.gov/ustpdfs/pdf/0002EB21.pdf>
Region: Not reported
Facility ID: Not reported
Facility Type: Not reported
Other Type: Not reported
Contact Name: Not reported
Telephone: Not reported
Owner Name: Not reported
Owner Address: Not reported
Owner City,St,Zip: Not reported
Total Tanks: Not reported

Tank Num: Not reported
Container Num: Not reported
Year Installed: Not reported
Tank Capacity: Not reported
Tank Used for: Not reported
Type of Fuel: Not reported
Container Construction Thickness: Not reported
Leak Detection: Not reported

[Click here for Geo Tracker PDF:](#)

**AV618
SE
< 1/8
0.125 mi.
658 ft.**

**DARLING DENVER D INCORPORATED
8402 KATELLA AVE
STANTON, CA 92708**

**EDR Hist Auto 1020535595
N/A**

Site 2 of 9 in cluster AV

**Relative:
Higher**

EDR Hist Auto

**Actual:
69 ft.**

Year: 1987 Name: DARLING DENVER D INCORPORATED Type: Industrial Buildings And Warehouses

Map ID
Direction
Distance
Elevation

MAP FINDINGS

EDR ID Number
EPA ID Number

	Site	Database(s)	EDR ID Number EPA ID Number
AV619 SE < 1/8 0.125 mi. 658 ft.	DARCO CONSTRUCTION 8402 KATELLA STANTON, CA 90680 Site 3 of 9 in cluster AV	RCRA NonGen / NLR	1024806359 CAL000268458
Relative: Higher	RCRA NonGen / NLR:	2003-04-01 00:00:00.0	
Actual: 69 ft.	Date Form Received by Agency:		
	Handler Name:	DARCO CONSTRUCTION	
	Handler Address:	8402 KATELLA	
	Handler City,State,Zip:	STANTON, CA 90680	
	EPA ID:	CAL000268458	
	Contact Name:	KALE DARLING	
	Contact Address:	8402 KATELLA	
	Contact City,State,Zip:	STANTON, CA 90680	
	Contact Telephone:	714-761-8299	
	Contact Fax:	714-761-3847	
	Contact Email:	KDARLING@DARCOCONSTRUCTION.COM	
	Contact Title:	Not reported	
	EPA Region:	09	
	Land Type:	Not reported	
	Federal Waste Generator Description:	Not a generator, verified	
	Non-Notifier:	Not reported	
	Biennial Report Cycle:	Not reported	
	Accessibility:	Not reported	
	Active Site Indicator:	Handler Activities	
	State District Owner:	Not reported	
	State District:	Not reported	
	Mailing Address:	8402 KATELLA AVENUE	
	Mailing City,State,Zip:	STANTON, CA 90680-3215	
	Owner Name:	DENVER D DARLING	
	Owner Type:	Other	
	Operator Name:	KALE DARLING	
	Operator Type:	Other	
	Short-Term Generator Activity:	No	
	Importer Activity:	No	
	Mixed Waste Generator:	No	
	Transporter Activity:	No	
	Transfer Facility Activity:	No	
	Recycler Activity with Storage:	No	
	Small Quantity On-Site Burner Exemption:	No	
	Smelting Melting and Refining Furnace Exemption:	No	
	Underground Injection Control:	No	
	Off-Site Waste Receipt:	No	
	Universal Waste Indicator:	Yes	
	Universal Waste Destination Facility:	Yes	
	Federal Universal Waste:	No	
	Active Site Fed-Reg Treatment Storage and Disposal Facility:	Not reported	
	Active Site Converter Treatment storage and Disposal Facility:	Not reported	
	Active Site State-Reg Treatment Storage and Disposal Facility:	Not reported	
	Active Site State-Reg Handler:	---	
	Federal Facility Indicator:	Not reported	
	Hazardous Secondary Material Indicator:	N	
	Sub-Part K Indicator:	Not reported	
	Commercial TSD Indicator:	No	
	Treatment Storage and Disposal Type:	Not reported	
	2018 GPRA Permit Baseline:	Not on the Baseline	
	2018 GPRA Renewals Baseline:	Not on the Baseline	
	Permit Renewals Workload Universe:	Not reported	

Map ID
Direction
Distance
Elevation

MAP FINDINGS

Site

Database(s)

EDR ID Number
EPA ID Number

DARCO CONSTRUCTION (Continued)

1024806359

Permit Workload Universe:	Not reported
Permit Progress Universe:	Not reported
Post-Closure Workload Universe:	Not reported
Closure Workload Universe:	Not reported
202 GPRA Corrective Action Baseline:	No
Corrective Action Workload Universe:	No
Subject to Corrective Action Universe:	No
Non-TSDFs Where RCRA CA has Been Imposed Universe:	No
TSDFs Potentially Subject to CA Under 3004 (u)/(v) Universe:	No
TSDFs Only Subject to CA under Discretionary Auth Universe:	No
Corrective Action Priority Ranking:	No NCAPS ranking
Environmental Control Indicator:	No
Institutional Control Indicator:	No
Human Exposure Controls Indicator:	N/A
Groundwater Controls Indicator:	N/A
Operating TSDF Universe:	Not reported
Full Enforcement Universe:	Not reported
Significant Non-Complier Universe:	No
Unaddressed Significant Non-Complier Universe:	No
Addressed Significant Non-Complier Universe:	No
Significant Non-Complier With a Compliance Schedule Universe:	No
Financial Assurance Required:	Not reported
Handler Date of Last Change:	2018-09-05 20:24:53.0
Recognized Trader-Importer:	No
Recognized Trader-Exporter:	No
Importer of Spent Lead Acid Batteries:	No
Exporter of Spent Lead Acid Batteries:	No
Recycler Activity Without Storage:	No
Manifest Broker:	No
Sub-Part P Indicator:	No

Handler - Owner Operator:

Owner/Operator Indicator:	Owner
Owner/Operator Name:	DENVER D DARLING
Legal Status:	Other
Date Became Current:	Not reported
Date Ended Current:	Not reported
Owner/Operator Address:	10271 WESLEY CIRCLE
Owner/Operator City,State,Zip:	HUNTINGTON BEACH, CA 92646-0000
Owner/Operator Telephone:	714-397-4600
Owner/Operator Telephone Ext:	Not reported
Owner/Operator Fax:	Not reported
Owner/Operator Email:	Not reported

Owner/Operator Indicator:	Operator
Owner/Operator Name:	KALE DARLING
Legal Status:	Other
Date Became Current:	Not reported
Date Ended Current:	Not reported
Owner/Operator Address:	8402 KATELLA
Owner/Operator City,State,Zip:	STANTON, CA 90680
Owner/Operator Telephone:	714-761-8299
Owner/Operator Telephone Ext:	Not reported
Owner/Operator Fax:	Not reported
Owner/Operator Email:	Not reported

Map ID
Direction
Distance
Elevation

MAP FINDINGS

Site

Database(s)

EDR ID Number
EPA ID Number

DARCO CONSTRUCTION (Continued)

1024806359

Historic Generators:

Receive Date: 2003-04-01 00:00:00.0
Handler Name: DARCO CONSTRUCTION
Federal Waste Generator Description: Not a generator, verified
State District Owner: Not reported
Large Quantity Handler of Universal Waste: No
Recognized Trader Importer: No
Recognized Trader Exporter: No
Spent Lead Acid Battery Importer: No
Spent Lead Acid Battery Exporter: No
Current Record: Yes
Non Storage Recycler Activity: Not reported
Electronic Manifest Broker: Not reported

List of NAICS Codes and Descriptions:

NAICS Code: 23571
NAICS Description: CONCRETE CONTRACTORS

Facility Has Received Notices of Violations:

Violations: No Violations Found

Evaluation Action Summary:

Evaluations: No Evaluations Found

AV620
SE
< 1/8
0.125 mi.
658 ft.

DARCO CONSTRUCTION
8402 KATELLA AVE
STANTON, CA 90680

CERS TANKS **S123517295**
CERS **N/A**

Site 4 of 9 in cluster AV

Relative:
Higher

CERS TANKS:

Name: DARCO CONSTRUCTION
Address: 8402 KATELLA AVE
City,State,Zip: STANTON, CA 90680
Site ID: 411104
CERS ID: 10546258
CERS Description: Aboveground Petroleum Storage

Actual:
69 ft.

CERS:

Name: DARCO CONSTRUCTION
Address: 8402 KATELLA AVE
City,State,Zip: STANTON, CA 90680
Site ID: 411104
CERS ID: 10546258
CERS Description: Chemical Storage Facilities

Violations:

Site ID: 411104
Site Name: DARCO CONSTRUCTION
Violation Date: 10-16-2014
Citation: HSC 6.95 25508(a)(1) - California Health and Safety Code, Chapter 6.95, Section(s) 25508(a)(1)
Violation Description: Failure to complete and electronically submit hazardous material inventory information for all reportable hazardous materials on site at or above reportable quantities.

Map ID
Direction
Distance
Elevation

MAP FINDINGS

Site

Database(s)

EDR ID Number
EPA ID Number

DARCO CONSTRUCTION (Continued)

S123517295

Violation Notes: Returned to compliance on 06/20/2016.
Violation Division: Orange County Environmental Health
Violation Program: HMRRP
Violation Source: CERS

Site ID: 411104
Site Name: DARCO CONSTRUCTION
Violation Date: 10-09-2019
Citation: HSC 6.95 25505(c) - California Health and Safety Code, Chapter 6.95, Section(s) 25505(c)
Violation Description: Failure to have a business plan readily available to personnel of the business or the unified program facility with responsibilities for emergency response or training.

Violation Notes: OBSERVATION: The Hazardous Materials Business Plan (HMBP) was not available for review at the facility. CORRECTIVE ACTION: Revise the HMBP in CERS and place a copy at the facility within 30 days. Notify this Agency once this has been completed.

Violation Division: Orange County Environmental Health
Violation Program: HMRRP
Violation Source: CERS

Site ID: 411104
Site Name: DARCO CONSTRUCTION
Violation Date: 11-08-2016
Citation: HSC 6.67 25270.4.5(a) - California Health and Safety Code, Chapter 6.67, Section(s) 25270.4.5(a)
Violation Description: Failure to prepare and implement a Spill Prevention Control and Countermeasure (SPCC) Plan.

Violation Notes: Returned to compliance on 11/14/2016. OBSERVATION: Failure to prepare and implement SPCC. CORRECTIVE ACTION: Prepare and implement SPCC.

Violation Division: Orange County Environmental Health
Violation Program: APSA
Violation Source: CERS

Site ID: 411104
Site Name: DARCO CONSTRUCTION
Violation Date: 10-16-2014
Citation: HSC 6.95 25508(d) - California Health and Safety Code, Chapter 6.95, Section(s) 25508(d)
Violation Description: Failure to complete and/or electronically submit a business plan when storing/handling a hazardous material at or above reportable quantities.

Violation Notes: Returned to compliance on 06/20/2016.
Violation Division: Orange County Environmental Health
Violation Program: HMRRP
Violation Source: CERS

Site ID: 411104
Site Name: DARCO CONSTRUCTION
Violation Date: 10-11-2019
Citation: HSC 6.95 25508(a)(1) - California Health and Safety Code, Chapter 6.95, Section(s) 25508(a)(1)
Violation Description: Failure to establish and electronically submit an adequate emergency response plan and procedures for a release or threatened release of a hazardous material.

Violation Notes: Returned to compliance on 11/21/2019. OBSERVATION: The Emergency Response Plan requires amendments. CORRECTIVE ACTION: Please see

Map ID
Direction
Distance
Elevation

MAP FINDINGS

Site

Database(s)

EDR ID Number
EPA ID Number

DARCO CONSTRUCTION (Continued)

S123517295

regulator comments in CERS, revise, and resubmit within 30 days.

Violation Division: Orange County Environmental Health
Violation Program: HMRRP
Violation Source: CERS

Site ID: 411104
Site Name: DARCO CONSTRUCTION
Violation Date: 11-08-2016
Citation: HSC 6.67 25270.4.5(a) - California Health and Safety Code, Chapter 6.67, Section(s) 25270.4.5(a)
Violation Description: Failure to provide the following training to all oil-handling personnel: 1. Operation and maintenance of equipment to prevent discharges. 2. Discharge procedure protocols. 3. Applicable pollution control laws, rules, and regulations. 4. General facility operations. 5. Contents of the SPCC Plan.
Violation Notes: Returned to compliance on 11/14/2016. OBSERVATION: Failure to provide training regarding one or more of the following: 1. The operation and maintenance of equipment to prevent discharges. 2. Discharge procedure protocols. 3. Applicable pollution control laws, rules, and regulations. 4. General facility operations. AND 5. The contents of the SPCC Plan. CORRECTIVE ACTION: Provide training in: 1. The operation and maintenance of equipment to prevent discharges. 2. Discharge procedure protocols. 3. Applicable pollution control laws, rules, and regulations. 4. General facility operations. AND 5. The contents of the SPCC Plan.

Violation Division: Orange County Environmental Health
Violation Program: APSA
Violation Source: CERS

Site ID: 411104
Site Name: DARCO CONSTRUCTION
Violation Date: 10-09-2019
Citation: HSC 6.67 25270.4.5(a) - California Health and Safety Code, Chapter 6.67, Section(s) 25270.4.5(a)
Violation Description: Failure to maintain a complete copy of the SPCC Plan at the facility if the facility is normally attended at least four hours per day, or at the nearest field office if the facility is not so attended.
Violation Notes: OBSERVATION: The SPCC plan was not available for review. CORRECTIVE ACTION: Maintain the SPCC plan on site and readily available to facility personnel within 30 days. Notify this Agency when the plan is available for review.

Violation Division: Orange County Environmental Health
Violation Program: APSA
Violation Source: CERS

Site ID: 411104
Site Name: DARCO CONSTRUCTION
Violation Date: 11-08-2016
Citation: HSC 6.67 25270.4.5(a) - California Health and Safety Code, Chapter 6.67, Section(s) 25270.4.5(a)
Violation Description: Failure to comply with one or more of the following requirements: 1. Have record of inspections and integrity tests signed by the appropriate supervisor or inspector. 2. Keep written procedures and records of inspections and integrity tests for at least three years. 3. Keep comparison records.
Violation Notes: Returned to compliance on 11/14/2016. OBSERVATION: Failure to comply with all of the following requirements: 1. Failure to conduct

Map ID
Direction
Distance
Elevation

MAP FINDINGS

Site

Database(s)

EDR ID Number
EPA ID Number

DARCO CONSTRUCTION (Continued)

S123517295

inspections and tests in accordance with written procedures that you or a certifying engineer have developed for the facility. 2. Failure to sign written procedures and/or a record of inspections and/or customary business records by the appropriate supervisor or inspector. 3. Failure to keep written procedures and/or a record of inspections and/or customary business records with the plan. AND 4. Failure to maintain written procedures and/or a record of inspections and/or customary business records for three years. CORRECTIVE ACTION: Conduct tests/inspections in accordance with written procedures and maintain records for 3 years.

Violation Division: Orange County Environmental Health
Violation Program: APSA
Violation Source: CERS

Site ID: 411104
Site Name: DARCO CONSTRUCTION
Violation Date: 10-09-2019
Citation: HSC 6.95 25508.1(a)-(f) - California Health and Safety Code, Chapter 6.95, Section(s) 25508.1(a)-(f)

Violation Description: Failure to electronically update business plan within 30 days of any one of the following events: A 100 percent or more increase in the quantity of a previously disclosed material. Any handling of a previously undisclosed hazardous materials at or above reportable quantities. A change of business address, business ownership, or business name. A substantial change in the handler's operations that requires modification to any portion of the business plan.

Violation Notes: Returned to compliance on 11/21/2019. OBSERVATION: The chemical inventory requires amendments. CORRECTIVE ACTION: Please see regulator comments in CERS, revise, and resubmit within 30 days

Violation Division: Orange County Environmental Health
Violation Program: HMRRP
Violation Source: CERS

Evaluation:
Eval General Type: Other/Unknown
Eval Date: 09-29-2015
Violations Found: No
Eval Type: Other, not routine, done by local agency
Eval Notes: The following E-submit has been declined due to the following;
Business Activities; Please check: Hazardous Materials Box and Hazardous waste box Please uncheck Above ground storage tanks greater than 1,320, unless you have petroleum product greater than 1,320. Chemical Description Motor Oil Please provide the CAS number 64742-65-0 Fed class Cat: Fire, health, chronic Emergency Plan is required to be filled out May is required to have the following: Site Layout Site Orientation (North, South, etc.) Loading Areas Internal Roads Adjacent Streets Storm Drains and Sewers Access and Exit Points Emergency Shutoffs Evacuation Staging Areas Hazardous Material Storage Areas Hazardous Material Handling Areas Emergency Response Equipment The labels and writing should be readable from left to right Facility Location of each hazardous material storage area Location of each hazardous material handling area Location of emergency [Truncated]
Eval Division: Orange County Environmental Health
Eval Program: HMRRP
Eval Source: CERS

Eval General Type: Compliance Evaluation Inspection

Map ID
Direction
Distance
Elevation

MAP FINDINGS

Site

Database(s)

EDR ID Number
EPA ID Number

DARCO CONSTRUCTION (Continued)

S123517295

Eval Date: 10-09-2019
Violations Found: Yes
Eval Type: Routine done by local agency
Eval Notes: Observed the facility and inspected hazardous materials storage. The following materials were observed in amounts that meet or exceed the minimum volumes required for disclosure: - 2 x 500 gal tanks of red diesel - 2 x 1000 gal tanks of clear diesel - 1 x 55 gallon containers of motor oil - 1 x 55 gallon container of hydraulic oil - 1 x 55 gallon container of transmission fuel - 6 x 200 cubic feet of oxygen - 7 x 128 cubic feet of acetylene - 6 x 7-gallon cylinders of propane

Eval Division: Orange County Environmental Health
Eval Program: HMRRP
Eval Source: CERS

Eval General Type: Compliance Evaluation Inspection
Eval Date: 10-09-2019
Violations Found: Yes
Eval Type: Routine done by local agency
Eval Notes: On site for routine Aboveground Petroleum Storage Tank (APST) inspection. Observed the following aboveground tanks (all sizes are approximate): - 2 X 500 gal red diesel tanks - 2 x 1000 gal clear diesel tanks Facility also has the following containers regulated under APSA (all sizes are approximate): - 2 x 55 gal motor oil - 1 x 55 gal hydraulic oil - 1 x 55 gal transmission fuel Total = 3,220

Eval Division: Orange County Environmental Health
Eval Program: APSA
Eval Source: CERS

Eval General Type: Other/Unknown
Eval Date: 12-09-2019
Violations Found: No
Eval Type: Other, not routine, done by local agency
Eval Notes: The following documents have been reviewed and ACCEPTED on CERS:
-Business Activities -Business Owner/Operator -Chemical Inventory
-Facility Site Map -Emergency Response & Training Plans The following violations have been corrected: -I336: Failure to updated within 30 days of 100% increase or new haz; change of address/owner/name; or change in ops -I736: Failure to establish and electronically submit adequate emergency response procedures for a release or threatened release of a hazardous material -I007: Failure to have a business plan readily available to personnel of the business or the unified program facility with responsibilities for emergency response or training

Eval Division: Orange County Environmental Health
Eval Program: HMRRP
Eval Source: CERS

Eval General Type: Other/Unknown
Eval Date: 12-09-2019
Violations Found: No
Eval Type: Other, not routine, done by local agency
Eval Notes: The purpose of this off site inspection report is to follow up on a violation that was noted on a previous inspection report. The following violation is outstanding and must be corrected immediately:
-I151: Failure to maintain SPCC plan onsite if facility is manned at least four (4) hours per day, or at the nearest field office if the facility is not so attended A follow up inspection will be conducted within 30 days to assess compliance.

Map ID
Direction
Distance
Elevation

MAP FINDINGS

Site

Database(s)

EDR ID Number
EPA ID Number

DARCO CONSTRUCTION (Continued)

S123517295

Eval Division: Orange County Environmental Health
Eval Program: APSA
Eval Source: CERS

Eval General Type: Other/Unknown
Eval Date: 10-16-2014
Violations Found: Yes
Eval Type: Other, not routine, done by local agency
Eval Notes: Orange County Environmental Health as the Certified Unified Program Agency (OC CUPA) is the administrating agency for the Hazardous Materials Disclosure and Business Emergency Plan programs (HMD/BEP) previously administered by the Orange County Fire Authority. During the months of August and December of 2013, the OC CUPA sent out letters to regulated businesses requesting them to electronically submit their HMD/BEP forms. Electronic submission of these forms is a legal requirement. Failure to submit HMD/BEP forms is in violation of the California Health & Safety Code Chapter 6.95. According to our records there is no electronic submission for this facility. Please go to www.esubmit.ocgov.com to request a username and password and submit your HMD/BEP forms within the next 30 days. Businesses may also submit forms via the California Environmental Reporting System. Please verify that all owner information that is prepopulated on the E-Submit Portal is still [Truncated]

Eval Division: Orange County Environmental Health
Eval Program: HMRRP
Eval Source: CERS

Eval General Type: Other/Unknown
Eval Date: 11-08-2016
Violations Found: No
Eval Type: Other, not routine, done by local agency
Eval Notes: The file review was conducted for this site. The HMBP violations I169 and I292 were updated today with an RTC qualifier. The violations were corrected on 6-20-16.

Eval Division: Orange County Environmental Health
Eval Program: HMRRP
Eval Source: CERS

Eval General Type: Compliance Evaluation Inspection
Eval Date: 11-08-2016
Violations Found: Yes
Eval Type: Routine done by local agency
Eval Notes: On site to conduct a routine Aboveground Petroleum Storage Tank (APST) inspection. Consent to inspect, take photos and collect samples was provided by Kale Darling . The facility has the following Petroleum products stored in aboveground tanks or containers equal to or greater than 55 gallons: - Diesel Fuel 2x 1000 gallons - Diesel Fuel 2x 500 gallons - Hydraulic Oil 2x 55 gallons Total aboveground petroleum storage is 3110 gallons The facility did not have a Spill Prevention Control & Countermeasures Plan (see violation). We discussed the SPCC plan and visited the Orange County CUPA website and reviewed the Tier I template for the SPCC. Mr. Darling stated he would complete the SPCC and forward a copy after it was completed. An APST Training record was not available for review (see violation). The APST Inspection log was not available for review (see violation). Ensure an SPCC plan is available for review at the facility. Complete and inspection log for [Truncated]

Map ID
Direction
Distance
Elevation

MAP FINDINGS

Site

Database(s)

EDR ID Number
EPA ID Number

DARCO CONSTRUCTION (Continued)

S123517295

Eval Division: Orange County Environmental Health
Eval Program: APSA
Eval Source: CERS

Eval General Type: Other/Unknown
Eval Date: 11-14-2016
Violations Found: No
Eval Type: Other, not routine, done by local agency
Eval Notes: Received and reviewed the SPCC plan for this facility. Mr. Darling removed the Ethylene Glycol from the APST Inventory. The SPCC plan is complete. Violation I085 is corrected. No outstanding APST violations remain. Thank you

Eval Division: Orange County Environmental Health
Eval Program: APSA
Eval Source: CERS

Eval General Type: Other/Unknown
Eval Date: 11-14-2016
Violations Found: No
Eval Type: Other, not routine, done by local agency
Eval Notes: This is an in-office inspection report to document the submittal of the SPCC plan for the facility. Kale Darling forwarded a completed SPCC plan. The Tier I SPCC Template was reviewed today. Please address the following issues: -The plan indicates Drum (3) as Ethylene Glycol, please remove this as it is not a petroleum product. -The APST inspection log began, therefore violation I258 is corrected. -The oil Handling Personnel Training log had an entry in the log for training completed on 11-9-16, therefore violation I009 is corrected. You must update the SPCC by removing the Ethylene Glycol and forwarded the updated SPCC to this agency. Thank you

Eval Division: Orange County Environmental Health
Eval Program: APSA
Eval Source: CERS

Eval General Type: Compliance Evaluation Inspection
Eval Date: 05-16-2016
Violations Found: No
Eval Type: Routine done by local agency
Eval Notes: Darco On site for an aboveground petroleum storage tank (APST) inspection Facility is regulated under the Aboveground Storage Tank Act (APSA). Facility has between 1,320 and 9,999 gallons of regulated petroleum products. Facility is in the processes of completing a SPCC Plan the following is required: 1) On site SPCC Prepared and implemented a. Facilities that are a qualified Tier 1 facility (store less than 10,000 gallons, with no single tank/container having a volume greater than 5,000 gallons) can create their own SPCC Plan using a federal template. b. Plan is required to be reviewed every 5 years. 2) Periodic checklist is available for tanks. 3) Appropriate secondary containment or diversionary structures Orange County Environmental Health has created a website that contains information regarding the APST program and its requirements. The SPCC Plan requirements have also been provided. The APST website is located at <http://www.occupainfo.com/ast.htm>. [Truncated]

Eval Division: Orange County Environmental Health
Eval Program: APSA
Eval Source: CERS

Map ID
Direction
Distance
Elevation

MAP FINDINGS

Site

Database(s)

EDR ID Number
EPA ID Number

DARCO CONSTRUCTION (Continued)

S123517295

Eval General Type:	Compliance Evaluation Inspection
Eval Date:	05-16-2016
Violations Found:	No
Eval Type:	Routine done by local agency
Eval Notes:	On site to conduct hazardous materials chemical inventory and business emergency plan inspection this date, consent to enter, inspect and take photographs was given Kayle Darco The HMBEP has been submitted through ---- Esubmit The facility has the following hazardous materials that exceed the required disclosure quantities: -- New Oil -- Diesel -- coolant
Eval Division:	Orange County Environmental Health
Eval Program:	HMRRP
Eval Source:	CERS
Eval General Type:	Compliance Evaluation Inspection
Eval Date:	06-20-2016
Violations Found:	No
Eval Type:	Routine done by local agency
Eval Notes:	Facility does not have Hazardous waste on site. RUR 03 to 01
Eval Division:	Orange County Environmental Health
Eval Program:	HW
Eval Source:	CERS
Eval General Type:	Other/Unknown
Eval Date:	06-20-2016
Violations Found:	No
Eval Type:	Other, not routine, done by local agency
Eval Notes:	Accepted Esubmit submission on this date.
Eval Division:	Orange County Environmental Health
Eval Program:	HMRRP
Eval Source:	CERS
Eval General Type:	Other/Unknown
Eval Date:	06-20-2016
Violations Found:	No
Eval Type:	Other, not routine, done by local agency
Eval Notes:	corrected violations.
Eval Division:	Orange County Environmental Health
Eval Program:	HMRRP
Eval Source:	CERS
Eval General Type:	Other/Unknown
Eval Date:	08-07-2015
Violations Found:	No
Eval Type:	Other, not routine, done by local agency
Eval Notes:	Not reported
Eval Division:	Orange County Environmental Health
Eval Program:	HMRRP
Eval Source:	CERS
Eval General Type:	Other/Unknown
Eval Date:	08-20-2015
Violations Found:	No
Eval Type:	Other, not routine, done by local agency
Eval Notes:	8/20: Spoke with HCA Negro in regards to the NOV received by the Agency. Reviewed eSubmit. No submission or credentials assigned.
Eval Division:	Orange County Environmental Health

Map ID
Direction
Distance
Elevation

MAP FINDINGS

Site

Database(s)

EDR ID Number
EPA ID Number

DARCO CONSTRUCTION (Continued)

S123517295

Eval Program: HMRRP
Eval Source: CERS

Eval General Type: Other/Unknown
Eval Date: 08-20-2015
Violations Found: No
Eval Type: Other, not routine, done by local agency
Eval Notes: Received a call from Denver and discussed Haz Mat disclosure.
Eval Division: Orange County Environmental Health
Eval Program: HMRRP
Eval Source: CERS

Eval General Type: Other/Unknown
Eval Date: 08-21-2015
Violations Found: No
Eval Type: Other, not routine, done by local agency
Eval Notes: COn tact info updated. Spoke to Denver on this date about getting User name and password. NOV sent to this facility. Explained the HAZMAT, HW and APST program
Eval Division: Orange County Environmental Health
Eval Program: HMRRP
Eval Source: CERS

Enforcement Action:
Site ID: 411104
Site Name: DARCO CONSTRUCTION
Site Address: 8402 KATELLA AVE
Site City: STANTON
Site Zip: 90680
Enf Action Date: 08-07-2015
Enf Action Type: Notice of Violation (Unified Program)
Enf Action Description: Notice of Violation Issued by the Inspector at the Time of Inspection
Enf Action Notes: Failure to Electronically Submit HMD/BEP.
Enf Action Division: Orange County Environmental Health
Enf Action Program: HMRRP
Enf Action Source: CERS

Coordinates:
Site ID: 411104
Facility Name: DARCO CONSTRUCTION
Env Int Type Code: APSA
Program ID: 10546258
Coord Name: Not reported
Ref Point Type Desc: Center of a facility or station.
Latitude: 33.802290
Longitude: -117.986210

Affiliation:
Affiliation Type Desc: Facility Mailing Address
Entity Name: Mailing Address
Entity Title: Not reported
Affiliation Address: 8402 KATELLA AVE
Affiliation City: STANTON
Affiliation State: CA
Affiliation Country: Not reported
Affiliation Zip: 90680

Map ID
Direction
Distance
Elevation

MAP FINDINGS

Site

Database(s)

EDR ID Number
EPA ID Number

DARCO CONSTRUCTION (Continued)

S123517295

Affiliation Phone:	Not reported
Affiliation Type Desc:	CUPA District
Entity Name:	Orange County Env Health
Entity Title:	Not reported
Affiliation Address:	1241 East Dyer RoadSuite 120
Affiliation City:	Santa Ana
Affiliation State:	CA
Affiliation Country:	Not reported
Affiliation Zip:	92705-5611
Affiliation Phone:	(714) 433-6406
Affiliation Type Desc:	Document Preparer
Entity Name:	Kale Darling
Entity Title:	Not reported
Affiliation Address:	Not reported
Affiliation City:	Not reported
Affiliation State:	Not reported
Affiliation Country:	Not reported
Affiliation Zip:	Not reported
Affiliation Phone:	Not reported
Affiliation Type Desc:	Identification Signer
Entity Name:	Kale Darling
Entity Title:	Director of Operations
Affiliation Address:	Not reported
Affiliation City:	Not reported
Affiliation State:	Not reported
Affiliation Country:	Not reported
Affiliation Zip:	Not reported
Affiliation Phone:	Not reported
Affiliation Type Desc:	Legal Owner
Entity Name:	DARCO CONSTRUCTION
Entity Title:	Not reported
Affiliation Address:	8402 KATELLA AVE
Affiliation City:	STANTON
Affiliation State:	CA
Affiliation Country:	United States
Affiliation Zip:	90680
Affiliation Phone:	(714) 761-8299
Affiliation Type Desc:	Environmental Contact
Entity Name:	Kale Darling
Entity Title:	Not reported
Affiliation Address:	8402 Katella
Affiliation City:	STANTON
Affiliation State:	CA
Affiliation Country:	Not reported
Affiliation Zip:	90680
Affiliation Phone:	Not reported
Affiliation Type Desc:	Operator
Entity Name:	DARCO CONSTRUCTION
Entity Title:	Not reported
Affiliation Address:	Not reported
Affiliation City:	Not reported

Map ID
Direction
Distance
Elevation

MAP FINDINGS

Site

Database(s)

EDR ID Number
EPA ID Number

DARCO CONSTRUCTION (Continued)

S123517295

Affiliation State: Not reported
Affiliation Country: Not reported
Affiliation Zip: Not reported
Affiliation Phone: (714) 761-8299

Affiliation Type Desc: Parent Corporation
Entity Name: DARCO CONSTRUCTION
Entity Title: Not reported
Affiliation Address: Not reported
Affiliation City: Not reported
Affiliation State: Not reported
Affiliation Country: Not reported
Affiliation Zip: Not reported
Affiliation Phone: Not reported

AV621 **PATS LAWNMOWER & SAW SHOP**
SE **8414 KATELLA AVE**
1/8-1/4 **STANTON, CA 90680**
0.132 mi.
699 ft. **Site 5 of 9 in cluster AV**

RCRA NonGen / NLR **1024848663**
CAL000404472

Relative:
Higher
Actual:
70 ft.

RCRA NonGen / NLR:
Date Form Received by Agency: 2015-02-13 00:00:00.0
Handler Name: PATS LAWNMOWER & SAW SHOP
Handler Address: 8414 KATELLA AVE
Handler City,State,Zip: STANTON, CA 90680
EPA ID: CAL000404472
Contact Name: HWA CHANG
Contact Address: 5892 LEMON AVE
Contact City,State,Zip: CYPRESS, CA 90630
Contact Telephone: 909-973-5549
Contact Fax: 000-000-0000
Contact Email: YONGHOCHANG57@GMAIL.COM
Contact Title: Not reported
EPA Region: 09
Land Type: Not reported
Federal Waste Generator Description: Not a generator, verified
Non-Notifier: Not reported
Biennial Report Cycle: Not reported
Accessibility: Not reported
Active Site Indicator: Handler Activities
State District Owner: Not reported
State District: Not reported
Mailing Address: 8414 KATELLA AVE
Mailing City,State,Zip: STANTON, CA 90680-0000
Owner Name: HWA CHANG
Owner Type: Other
Operator Name: HWA CHANG
Operator Type: Other
Short-Term Generator Activity: No
Importer Activity: No
Mixed Waste Generator: No
Transporter Activity: No
Transfer Facility Activity: No
Recycler Activity with Storage: No
Small Quantity On-Site Burner Exemption: No
Smelting Melting and Refining Furnace Exemption: No

Map ID
Direction
Distance
Elevation

MAP FINDINGS

Site

Database(s)

EDR ID Number
EPA ID Number

PATS LAWNMOWER & SAW SHOP (Continued)

1024848663

Underground Injection Control:	No
Off-Site Waste Receipt:	No
Universal Waste Indicator:	Yes
Universal Waste Destination Facility:	Yes
Federal Universal Waste:	No
Active Site Fed-Reg Treatment Storage and Disposal Facility:	Not reported
Active Site Converter Treatment storage and Disposal Facility:	Not reported
Active Site State-Reg Treatment Storage and Disposal Facility:	Not reported
Active Site State-Reg Handler:	---
Federal Facility Indicator:	Not reported
Hazardous Secondary Material Indicator:	N
Sub-Part K Indicator:	Not reported
Commercial TSD Indicator:	No
Treatment Storage and Disposal Type:	Not reported
2018 GPRA Permit Baseline:	Not on the Baseline
2018 GPRA Renewals Baseline:	Not on the Baseline
Permit Renewals Workload Universe:	Not reported
Permit Workload Universe:	Not reported
Permit Progress Universe:	Not reported
Post-Closure Workload Universe:	Not reported
Closure Workload Universe:	Not reported
202 GPRA Corrective Action Baseline:	No
Corrective Action Workload Universe:	No
Subject to Corrective Action Universe:	No
Non-TSDFs Where RCRA CA has Been Imposed Universe:	No
TSDFs Potentially Subject to CA Under 3004 (u)/(v) Universe:	No
TSDFs Only Subject to CA under Discretionary Auth Universe:	No
Corrective Action Priority Ranking:	No NCAPS ranking
Environmental Control Indicator:	No
Institutional Control Indicator:	No
Human Exposure Controls Indicator:	N/A
Groundwater Controls Indicator:	N/A
Operating TSDF Universe:	Not reported
Full Enforcement Universe:	Not reported
Significant Non-Complier Universe:	No
Unaddressed Significant Non-Complier Universe:	No
Addressed Significant Non-Complier Universe:	No
Significant Non-Complier With a Compliance Schedule Universe:	No
Financial Assurance Required:	Not reported
Handler Date of Last Change:	2018-09-06 17:05:45.0
Recognized Trader-Importer:	No
Recognized Trader-Exporter:	No
Importer of Spent Lead Acid Batteries:	No
Exporter of Spent Lead Acid Batteries:	No
Recycler Activity Without Storage:	No
Manifest Broker:	No
Sub-Part P Indicator:	No

Handler - Owner Operator:

Owner/Operator Indicator:	Owner
Owner/Operator Name:	HWA CHANG
Legal Status:	Other
Date Became Current:	Not reported
Date Ended Current:	Not reported
Owner/Operator Address:	5892 LEMON AVE
Owner/Operator City,State,Zip:	CYPRESS, CA 90630

Map ID
Direction
Distance
Elevation

MAP FINDINGS

Site

Database(s)

EDR ID Number
EPA ID Number

PATS LAWNMOWER & SAW SHOP (Continued)

1024848663

Owner/Operator Telephone: 909-973-5549
Owner/Operator Telephone Ext: Not reported
Owner/Operator Fax: Not reported
Owner/Operator Email: Not reported

Owner/Operator Indicator: Operator
Owner/Operator Name: HWA CHANG
Legal Status: Other
Date Became Current: Not reported
Date Ended Current: Not reported
Owner/Operator Address: 5892 LEMON AVE
Owner/Operator City,State,Zip: CYPRESS, CA 90630
Owner/Operator Telephone: 909-973-5549
Owner/Operator Telephone Ext: Not reported
Owner/Operator Fax: Not reported
Owner/Operator Email: Not reported

Historic Generators:

Receive Date: 2015-02-13 00:00:00.0
Handler Name: PATS LAWNMOWER & SAW SHOP
Federal Waste Generator Description: Not a generator, verified
State District Owner: Not reported
Large Quantity Handler of Universal Waste: No
Recognized Trader Importer: No
Recognized Trader Exporter: No
Spent Lead Acid Battery Importer: No
Spent Lead Acid Battery Exporter: No
Current Record: Yes
Non Storage Recycler Activity: Not reported
Electronic Manifest Broker: Not reported

List of NAICS Codes and Descriptions:

NAICS Code: 81149
NAICS Description: OTHER PERSONAL AND HOUSEHOLD GOODS REPAIR AND MAINTENANCE

Facility Has Received Notices of Violations:

Violations: No Violations Found

Evaluation Action Summary:

Evaluations: No Evaluations Found

**AV622
SE
1/8-1/4
0.132 mi.
699 ft.**

**PATS LAWNMOWER AND SAW
8414 KATELLA AVE
STANTON, CA 90680**

Site 6 of 9 in cluster AV

**RCRA-SQG
FINDS
ECHO**

**1000375084
CAD982050239**

**Relative:
Higher
Actual:
70 ft.**

RCRA-SQG:
Date Form Received by Agency: 1987-10-19 00:00:00.0
Handler Name: PATS LAWNMOWER AND SAW
Handler Address: 8414 KATELLA AVE
Handler City,State,Zip: STANTON, CA 90680
EPA ID: CAD982050239
Contact Name: ENVIRONMENTAL MANAGER
Contact Address: 8414 KATELLA AVE

Map ID
Direction
Distance
Elevation

MAP FINDINGS

Site

Database(s)

EDR ID Number
EPA ID Number

PATS LAWMOWER AND SAW (Continued)

1000375084

Contact City,State,Zip:	STANTON, CA 90680
Contact Telephone:	714-527-8795
Contact Fax:	Not reported
Contact Email:	Not reported
Contact Title:	Not reported
EPA Region:	09
Land Type:	Not reported
Federal Waste Generator Description:	Small Quantity Generator
Non-Notifier:	Not reported
Biennial Report Cycle:	Not reported
Accessibility:	Not reported
Active Site Indicator:	Handler Activities
State District Owner:	CA
State District:	4
Mailing Address:	KATELLA AVE
Mailing City,State,Zip:	STANTON, CA 90680
Owner Name:	BIGNEY HENRY
Owner Type:	Private
Operator Name:	NOT REQUIRED
Operator Type:	Private
Short-Term Generator Activity:	No
Importer Activity:	No
Mixed Waste Generator:	No
Transporter Activity:	No
Transfer Facility Activity:	No
Recycler Activity with Storage:	No
Small Quantity On-Site Burner Exemption:	No
Smelting Melting and Refining Furnace Exemption:	No
Underground Injection Control:	No
Off-Site Waste Receipt:	No
Universal Waste Indicator:	No
Universal Waste Destination Facility:	No
Federal Universal Waste:	No
Active Site Fed-Reg Treatment Storage and Disposal Facility:	Not reported
Active Site Converter Treatment storage and Disposal Facility:	Not reported
Active Site State-Reg Treatment Storage and Disposal Facility:	Not reported
Active Site State-Reg Handler:	---
Federal Facility Indicator:	Not reported
Hazardous Secondary Material Indicator:	NN
Sub-Part K Indicator:	Not reported
Commercial TSD Indicator:	No
Treatment Storage and Disposal Type:	Not reported
2018 GPRA Permit Baseline:	Not on the Baseline
2018 GPRA Renewals Baseline:	Not on the Baseline
Permit Renewals Workload Universe:	Not reported
Permit Workload Universe:	Not reported
Permit Progress Universe:	Not reported
Post-Closure Workload Universe:	Not reported
Closure Workload Universe:	Not reported
202 GPRA Corrective Action Baseline:	No
Corrective Action Workload Universe:	No
Subject to Corrective Action Universe:	No
Non-TSDFs Where RCRA CA has Been Imposed Universe:	No
TSDFs Potentially Subject to CA Under 3004 (u)/(v) Universe:	No
TSDFs Only Subject to CA under Discretionary Auth Universe:	No
Corrective Action Priority Ranking:	No NCAPS ranking
Environmental Control Indicator:	No

Map ID
Direction
Distance
Elevation

MAP FINDINGS

Site

Database(s)

EDR ID Number
EPA ID Number

PATS LAWNMOWER AND SAW (Continued)

1000375084

Institutional Control Indicator:	No
Human Exposure Controls Indicator:	N/A
Groundwater Controls Indicator:	N/A
Operating TSD Universe:	Not reported
Full Enforcement Universe:	Not reported
Significant Non-Complier Universe:	No
Unaddressed Significant Non-Complier Universe:	No
Addressed Significant Non-Complier Universe:	No
Significant Non-Complier With a Compliance Schedule Universe:	No
Financial Assurance Required:	Not reported
Handler Date of Last Change:	2000-09-15 17:30:08.0
Recognized Trader-Importer:	No
Recognized Trader-Exporter:	No
Importer of Spent Lead Acid Batteries:	No
Exporter of Spent Lead Acid Batteries:	No
Recycler Activity Without Storage:	Not reported
Manifest Broker:	Not reported
Sub-Part P Indicator:	No

Handler - Owner Operator:

Owner/Operator Indicator:	Owner
Owner/Operator Name:	BIGNEY HENRY
Legal Status:	Private
Date Became Current:	Not reported
Date Ended Current:	Not reported
Owner/Operator Address:	NOT REQUIRED
Owner/Operator City,State,Zip:	NOT REQUIRED, ME 99999
Owner/Operator Telephone:	415-555-1212
Owner/Operator Telephone Ext:	Not reported
Owner/Operator Fax:	Not reported
Owner/Operator Email:	Not reported

Owner/Operator Indicator:	Operator
Owner/Operator Name:	NOT REQUIRED
Legal Status:	Private
Date Became Current:	Not reported
Date Ended Current:	Not reported
Owner/Operator Address:	NOT REQUIRED
Owner/Operator City,State,Zip:	NOT REQUIRED, ME 99999
Owner/Operator Telephone:	415-555-1212
Owner/Operator Telephone Ext:	Not reported
Owner/Operator Fax:	Not reported
Owner/Operator Email:	Not reported

Historic Generators:

Receive Date:	1987-10-19 00:00:00.0
Handler Name:	PATS LAWNMOWER AND SAW
Federal Waste Generator Description:	Small Quantity Generator
State District Owner:	CA
Large Quantity Handler of Universal Waste:	No
Recognized Trader Importer:	No
Recognized Trader Exporter:	No
Spent Lead Acid Battery Importer:	No
Spent Lead Acid Battery Exporter:	No
Current Record:	Yes

Map ID
Direction
Distance
Elevation

MAP FINDINGS

Site

Database(s)

EDR ID Number
EPA ID Number

PATS LAWNMOWER AND SAW (Continued)

1000375084

Non Storage Recycler Activity: Not reported
Electronic Manifest Broker: Not reported

List of NAICS Codes and Descriptions:
NAICS Codes: No NAICS Codes Found

Facility Has Received Notices of Violations:
Violations: No Violations Found

Evaluation Action Summary:
Evaluations: No Evaluations Found

FINDS:

Registry ID: 110002788813

Click Here:

Environmental Interest/Information System:

RCRAInfo is a national information system that supports the Resource Conservation and Recovery Act (RCRA) program through the tracking of events and activities related to facilities that generate, transport, and treat, store, or dispose of hazardous waste. RCRAInfo allows RCRA program staff to track the notification, permit, compliance, and corrective action activities required under RCRA.

[Click this hyperlink](#) while viewing on your computer to access additional FINDS: detail in the EDR Site Report.

ECHO:

Envid: 1000375084
Registry ID: 110002788813
DFR URL: <http://echo.epa.gov/detailed-facility-report?fid=110002788813>
Name: PATS LAWNMOWER AND SAW
Address: 8414 KATELLA AVE
City,State,Zip: STANTON, CA 90680

**AV623
SE
1/8-1/4
0.135 mi.
714 ft.**

**SOUTHSIDE AUTOMOTIVE INC
8418 KATELLA AVE
STANTON, CA 90680**

RCRA NonGen / NLR

**1024862138
CAL000430648**

Site 7 of 9 in cluster AV

**Relative:
Higher
Actual:
70 ft.**

RCRA NonGen / NLR:
Date Form Received by Agency: 2017-09-13 00:00:00.0
Handler Name: SOUTHSIDE AUTOMOTIVE INC
Handler Address: 8418 KATELLA AVE
Handler City,State,Zip: STANTON, CA 90680
EPA ID: CAL000430648
Contact Name: GABER AHMED
Contact Address: 8418 KATELLA AVE
Contact City,State,Zip: STANTON, CA 90680
Contact Telephone: 714-713-9500
Contact Fax: 714-828-1109
Contact Email: SS.AUTOMOTIVES8418@YAHOO.COM
Contact Title: Not reported
EPA Region: 09

Map ID
Direction
Distance
Elevation

MAP FINDINGS

Site

Database(s)

EDR ID Number
EPA ID Number

SOUTHSIDE AUTOMOTIVE INC (Continued)

1024862138

Land Type:	Not reported
Federal Waste Generator Description:	Not a generator, verified
Non-Notifier:	Not reported
Biennial Report Cycle:	Not reported
Accessibility:	Not reported
Active Site Indicator:	Handler Activities
State District Owner:	Not reported
State District:	Not reported
Mailing Address:	8418 KATELLA AVE
Mailing City, State, Zip:	STANTON, CA 90680
Owner Name:	GABER AHMED
Owner Type:	Other
Operator Name:	GABER AHMED
Operator Type:	Other
Short-Term Generator Activity:	No
Importer Activity:	No
Mixed Waste Generator:	No
Transporter Activity:	No
Transfer Facility Activity:	No
Recycler Activity with Storage:	No
Small Quantity On-Site Burner Exemption:	No
Smelting Melting and Refining Furnace Exemption:	No
Underground Injection Control:	No
Off-Site Waste Receipt:	No
Universal Waste Indicator:	Yes
Universal Waste Destination Facility:	Yes
Federal Universal Waste:	No
Active Site Fed-Reg Treatment Storage and Disposal Facility:	Not reported
Active Site Converter Treatment storage and Disposal Facility:	Not reported
Active Site State-Reg Treatment Storage and Disposal Facility:	Not reported
Active Site State-Reg Handler:	---
Federal Facility Indicator:	Not reported
Hazardous Secondary Material Indicator:	No
Sub-Part K Indicator:	Not reported
Commercial TSD Indicator:	No
Treatment Storage and Disposal Type:	Not reported
2018 GPRA Permit Baseline:	Not on the Baseline
2018 GPRA Renewals Baseline:	Not on the Baseline
Permit Renewals Workload Universe:	Not reported
Permit Workload Universe:	Not reported
Permit Progress Universe:	Not reported
Post-Closure Workload Universe:	Not reported
Closure Workload Universe:	Not reported
202 GPRA Corrective Action Baseline:	No
Corrective Action Workload Universe:	No
Subject to Corrective Action Universe:	No
Non-TSDFs Where RCRA CA has Been Imposed Universe:	No
TSDFs Potentially Subject to CA Under 3004 (u)/(v) Universe:	No
TSDFs Only Subject to CA under Discretionary Auth Universe:	No
Corrective Action Priority Ranking:	No NCAPS ranking
Environmental Control Indicator:	No
Institutional Control Indicator:	No
Human Exposure Controls Indicator:	N/A
Groundwater Controls Indicator:	N/A
Operating TSDF Universe:	Not reported
Full Enforcement Universe:	Not reported
Significant Non-Complier Universe:	No

Map ID
Direction
Distance
Elevation

MAP FINDINGS

Site

Database(s)

EDR ID Number
EPA ID Number

SOUTHSIDE AUTOMOTIVE INC (Continued)

1024862138

Unaddressed Significant Non-Complier Universe:	No
Addressed Significant Non-Complier Universe:	No
Significant Non-Complier With a Compliance Schedule Universe:	No
Financial Assurance Required:	Not reported
Handler Date of Last Change:	2018-09-07 19:36:35.0
Recognized Trader-Importer:	No
Recognized Trader-Exporter:	No
Importer of Spent Lead Acid Batteries:	No
Exporter of Spent Lead Acid Batteries:	No
Recycler Activity Without Storage:	No
Manifest Broker:	No
Sub-Part P Indicator:	No

Handler - Owner Operator:

Owner/Operator Indicator:	Operator
Owner/Operator Name:	GABER AHMED
Legal Status:	Other
Date Became Current:	Not reported
Date Ended Current:	Not reported
Owner/Operator Address:	8418 KATELLA AVE
Owner/Operator City,State,Zip:	STANTON, CA 90680
Owner/Operator Telephone:	714-713-9500
Owner/Operator Telephone Ext:	Not reported
Owner/Operator Fax:	Not reported
Owner/Operator Email:	Not reported

Owner/Operator Indicator:	Owner
Owner/Operator Name:	GABER AHMED
Legal Status:	Other
Date Became Current:	Not reported
Date Ended Current:	Not reported
Owner/Operator Address:	8418 KATELLA AVE
Owner/Operator City,State,Zip:	STANTON, CA 90680
Owner/Operator Telephone:	714-713-9500
Owner/Operator Telephone Ext:	Not reported
Owner/Operator Fax:	Not reported
Owner/Operator Email:	Not reported

Historic Generators:

Receive Date:	2017-09-13 00:00:00.0
Handler Name:	SOUTHSIDE AUTOMOTIVE INC
Federal Waste Generator Description:	Not a generator, verified
State District Owner:	Not reported
Large Quantity Handler of Universal Waste:	No
Recognized Trader Importer:	No
Recognized Trader Exporter:	No
Spent Lead Acid Battery Importer:	No
Spent Lead Acid Battery Exporter:	No
Current Record:	Yes
Non Storage Recycler Activity:	Not reported
Electronic Manifest Broker:	Not reported

List of NAICS Codes and Descriptions:

NAICS Code:	811111
NAICS Description:	GENERAL AUTOMOTIVE REPAIR

Map ID
Direction
Distance
Elevation

MAP FINDINGS

Site

Database(s)

EDR ID Number
EPA ID Number

SOUTHSIDE AUTOMOTIVE INC (Continued)

1024862138

Facility Has Received Notices of Violations:
Violations:

No Violations Found

Evaluation Action Summary:
Evaluations:

No Evaluations Found

AV624
SE
1/8-1/4
0.136 mi.
719 ft.

JAZZ AUTO BODY & PAINT LLC
8420 KATELLA AVE STE A
STANTON, CA 90680

RCRA NonGen / NLR

1024805281
CAL000262835

Site 8 of 9 in cluster AV

Relative:
Higher
Actual:
70 ft.

RCRA NonGen / NLR:
Date Form Received by Agency: 2002-11-25 00:00:00.0
Handler Name: JAZZ AUTO BODY & PAINT LLC
Handler Address: 8420 KATELLA AVE STE A
Handler City,State,Zip: STANTON, CA 90680-0000
EPA ID: CAL000262835
Contact Name: ARMANDO ESQUIVEL
Contact Address: 8420 KATELLA AVENUE
Contact City,State,Zip: STANTON, CA 90680-0000
Contact Telephone: 714-527-1055
Contact Fax: 714-527-1192
Contact Email: JAZZAUTOBODY@SBCGLOBAL.NET
Contact Title: Not reported
EPA Region: 09
Land Type: Not reported
Federal Waste Generator Description: Not a generator, verified
Non-Notifier: Not reported
Biennial Report Cycle: Not reported
Accessibility: Not reported
Active Site Indicator: Handler Activities
State District Owner: Not reported
State District: Not reported
Mailing Address: 8420 KATELLA AVE STE A
Mailing City,State,Zip: STANTON, CA 90680-3258
Owner Name: ARMANDO ESQUIVEL
Owner Type: Other
Operator Name: ARMANDO ESQUIVEL
Operator Type: Other
Short-Term Generator Activity: No
Importer Activity: No
Mixed Waste Generator: No
Transporter Activity: No
Transfer Facility Activity: No
Recycler Activity with Storage: No
Small Quantity On-Site Burner Exemption: No
Smelting Melting and Refining Furnace Exemption: No
Underground Injection Control: No
Off-Site Waste Receipt: No
Universal Waste Indicator: Yes
Universal Waste Destination Facility: Yes
Federal Universal Waste: No
Active Site Fed-Reg Treatment Storage and Disposal Facility: Not reported
Active Site Converter Treatment storage and Disposal Facility: Not reported
Active Site State-Reg Treatment Storage and Disposal Facility: Not reported

Map ID
Direction
Distance
Elevation

MAP FINDINGS

Site

Database(s)

EDR ID Number
EPA ID Number

JAZZ AUTO BODY & PAINT LLC (Continued)

1024805281

Active Site State-Reg Handler:	---
Federal Facility Indicator:	Not reported
Hazardous Secondary Material Indicator:	N
Sub-Part K Indicator:	Not reported
Commercial TSD Indicator:	No
Treatment Storage and Disposal Type:	Not reported
2018 GPRA Permit Baseline:	Not on the Baseline
2018 GPRA Renewals Baseline:	Not on the Baseline
Permit Renewals Workload Universe:	Not reported
Permit Workload Universe:	Not reported
Permit Progress Universe:	Not reported
Post-Closure Workload Universe:	Not reported
Closure Workload Universe:	Not reported
202 GPRA Corrective Action Baseline:	No
Corrective Action Workload Universe:	No
Subject to Corrective Action Universe:	No
Non-TSDFs Where RCRA CA has Been Imposed Universe:	No
TSDFs Potentially Subject to CA Under 3004 (u)/(v) Universe:	No
TSDFs Only Subject to CA under Discretionary Auth Universe:	No
Corrective Action Priority Ranking:	No NCAPS ranking
Environmental Control Indicator:	No
Institutional Control Indicator:	No
Human Exposure Controls Indicator:	N/A
Groundwater Controls Indicator:	N/A
Operating TSDF Universe:	Not reported
Full Enforcement Universe:	Not reported
Significant Non-Complier Universe:	No
Unaddressed Significant Non-Complier Universe:	No
Addressed Significant Non-Complier Universe:	No
Significant Non-Complier With a Compliance Schedule Universe:	No
Financial Assurance Required:	Not reported
Handler Date of Last Change:	2018-09-05 20:24:31.0
Recognized Trader-Importer:	No
Recognized Trader-Exporter:	No
Importer of Spent Lead Acid Batteries:	No
Exporter of Spent Lead Acid Batteries:	No
Recycler Activity Without Storage:	No
Manifest Broker:	No
Sub-Part P Indicator:	No

Handler - Owner Operator:

Owner/Operator Indicator:	Operator
Owner/Operator Name:	ARMANDO ESQUIVEL
Legal Status:	Other
Date Became Current:	Not reported
Date Ended Current:	Not reported
Owner/Operator Address:	8420 KATELLA AVENUE
Owner/Operator City,State,Zip:	STANTON, CA 90680-0000
Owner/Operator Telephone:	714-527-1055
Owner/Operator Telephone Ext:	Not reported
Owner/Operator Fax:	Not reported
Owner/Operator Email:	Not reported

Owner/Operator Indicator:	Owner
Owner/Operator Name:	ARMANDO ESQUIVEL
Legal Status:	Other

Map ID
Direction
Distance
Elevation

MAP FINDINGS

Site

Database(s)

EDR ID Number
EPA ID Number

JAZZ AUTO BODY & PAINT LLC (Continued)

1024805281

Date Became Current: Not reported
Date Ended Current: Not reported
Owner/Operator Address: 8420 KATELLA AVE STE A
Owner/Operator City,State,Zip: STANTON, CA 90680-0000
Owner/Operator Telephone: 714-527-1055
Owner/Operator Telephone Ext: Not reported
Owner/Operator Fax: Not reported
Owner/Operator Email: Not reported

Historic Generators:

Receive Date: 2002-11-25 00:00:00.0
Handler Name: JAZZ AUTO BODY & PAINT LLC
Federal Waste Generator Description: Not a generator, verified
State District Owner: Not reported
Large Quantity Handler of Universal Waste: No
Recognized Trader Importer: No
Recognized Trader Exporter: No
Spent Lead Acid Battery Importer: No
Spent Lead Acid Battery Exporter: No
Current Record: Yes
Non Storage Recycler Activity: Not reported
Electronic Manifest Broker: Not reported

List of NAICS Codes and Descriptions:

NAICS Code: 811111
NAICS Description: GENERAL AUTOMOTIVE REPAIR

NAICS Code: 811121
NAICS Description: AUTOMOTIVE BODY, PAINT, AND INTERIOR REPAIR AND MAINTENANCE

Facility Has Received Notices of Violations:

Violations: No Violations Found

Evaluation Action Summary:

Evaluations: No Evaluations Found

625
ENE
1/8-1/4
0.138 mi.
727 ft.

KARINA BARRON
8622 LULLABY LN
STANTON, CA 90680

RCRA NonGen / NLR 1026047938
CAC003054530

Relative:
Higher

RCRA NonGen / NLR:

Actual:
75 ft.

Date Form Received by Agency: 2020-02-05 00:00:00.0
Handler Name: KARINA BARRON
Handler Address: 8622 LULLABY LN
Handler City,State,Zip: STANTON, CA 90680
EPA ID: CAC003054530
Contact Name: KELSEY BAKER
Contact Address: 8622 LULLABY LN
Contact City,State,Zip: STANTON, CA 90680
Contact Telephone: 949-464-4433
Contact Fax: Not reported
Contact Email: ANAB@PWSEI.COM
Contact Title: Not reported

Map ID
Direction
Distance
Elevation

MAP FINDINGS

Site

Database(s)

EDR ID Number
EPA ID Number

KARINA BARRON (Continued)

1026047938

EPA Region:	09
Land Type:	Not reported
Federal Waste Generator Description:	Not a generator, verified
Non-Notifier:	Not reported
Biennial Report Cycle:	Not reported
Accessibility:	Not reported
Active Site Indicator:	Not reported
State District Owner:	Not reported
State District:	Not reported
Mailing Address:	8622 LULLABY LN
Mailing City,State,Zip:	STANTON, CA 90680
Owner Name:	KARINA BARRON
Owner Type:	Other
Operator Name:	KELSEY BAKER
Operator Type:	Other
Short-Term Generator Activity:	No
Importer Activity:	No
Mixed Waste Generator:	No
Transporter Activity:	No
Transfer Facility Activity:	No
Recycler Activity with Storage:	No
Small Quantity On-Site Burner Exemption:	No
Smelting Melting and Refining Furnace Exemption:	No
Underground Injection Control:	No
Off-Site Waste Receipt:	No
Universal Waste Indicator:	No
Universal Waste Destination Facility:	No
Federal Universal Waste:	No
Active Site Fed-Reg Treatment Storage and Disposal Facility:	Not reported
Active Site Converter Treatment storage and Disposal Facility:	Not reported
Active Site State-Reg Treatment Storage and Disposal Facility:	Not reported
Active Site State-Reg Handler:	---
Federal Facility Indicator:	Not reported
Hazardous Secondary Material Indicator:	N
Sub-Part K Indicator:	Not reported
Commercial TSD Indicator:	No
Treatment Storage and Disposal Type:	Not reported
2018 GPRA Permit Baseline:	Not on the Baseline
2018 GPRA Renewals Baseline:	Not on the Baseline
Permit Renewals Workload Universe:	Not reported
Permit Workload Universe:	Not reported
Permit Progress Universe:	Not reported
Post-Closure Workload Universe:	Not reported
Closure Workload Universe:	Not reported
202 GPRA Corrective Action Baseline:	No
Corrective Action Workload Universe:	No
Subject to Corrective Action Universe:	No
Non-TSDFs Where RCRA CA has Been Imposed Universe:	No
TSDFs Potentially Subject to CA Under 3004 (u)/(v) Universe:	No
TSDFs Only Subject to CA under Discretionary Auth Universe:	No
Corrective Action Priority Ranking:	No NCAPS ranking
Environmental Control Indicator:	No
Institutional Control Indicator:	No
Human Exposure Controls Indicator:	N/A
Groundwater Controls Indicator:	N/A
Operating TSDF Universe:	Not reported
Full Enforcement Universe:	Not reported

Map ID
Direction
Distance
Elevation

MAP FINDINGS

Site

Database(s)

EDR ID Number
EPA ID Number

KARINA BARRON (Continued)

1026047938

Significant Non-Complier Universe:	No
Unaddressed Significant Non-Complier Universe:	No
Addressed Significant Non-Complier Universe:	No
Significant Non-Complier With a Compliance Schedule Universe:	No
Financial Assurance Required:	Not reported
Handler Date of Last Change:	2020-02-10 17:53:40.0
Recognized Trader-Importer:	No
Recognized Trader-Exporter:	No
Importer of Spent Lead Acid Batteries:	No
Exporter of Spent Lead Acid Batteries:	No
Recycler Activity Without Storage:	No
Manifest Broker:	No
Sub-Part P Indicator:	No

Handler - Owner Operator:

Owner/Operator Indicator:	Owner
Owner/Operator Name:	KARINA BARRON
Legal Status:	Other
Date Became Current:	Not reported
Date Ended Current:	Not reported
Owner/Operator Address:	8622 LULLABY LN
Owner/Operator City,State,Zip:	STANTON, CA 90680
Owner/Operator Telephone:	949-464-4433
Owner/Operator Telephone Ext:	Not reported
Owner/Operator Fax:	Not reported
Owner/Operator Email:	Not reported

Owner/Operator Indicator:	Operator
Owner/Operator Name:	KELSEY BAKER
Legal Status:	Other
Date Became Current:	Not reported
Date Ended Current:	Not reported
Owner/Operator Address:	8622 LULLABY LN
Owner/Operator City,State,Zip:	STANTON, CA 90680
Owner/Operator Telephone:	949-464-4433
Owner/Operator Telephone Ext:	Not reported
Owner/Operator Fax:	Not reported
Owner/Operator Email:	Not reported

Historic Generators:

Receive Date:	2020-02-05 00:00:00.0
Handler Name:	KARINA BARRON
Federal Waste Generator Description:	Not a generator, verified
State District Owner:	Not reported
Large Quantity Handler of Universal Waste:	No
Recognized Trader Importer:	No
Recognized Trader Exporter:	No
Spent Lead Acid Battery Importer:	No
Spent Lead Acid Battery Exporter:	No
Current Record:	Yes
Non Storage Recycler Activity:	Not reported
Electronic Manifest Broker:	Not reported

List of NAICS Codes and Descriptions:

NAICS Code:	56299
-------------	-------

Map ID
Direction
Distance
Elevation

MAP FINDINGS

Site

Database(s)

EDR ID Number
EPA ID Number

KARINA BARRON (Continued)

1026047938

NAICS Description: ALL OTHER WASTE MANAGEMENT SERVICES

Facility Has Received Notices of Violations:

Violations: No Violations Found

Evaluation Action Summary:

Evaluations: No Evaluations Found

AY626 **NANCY ROHRS & MARK LASSITER**
ESE **10961 DALE AVE**
1/8-1/4 **STANTON, CA 90680**
0.138 mi.
730 ft. **Site 1 of 3 in cluster AY**

UST **U003940839**
N/A

Relative:
Higher

UST:

Actual:
72 ft.

Name: NANCY ROHRS & MARK LASSITER
Address: 10961 DALE AVE
City,State,Zip: STANTON, CA 90680
Facility ID: 6678
Permitting Agency: ORANGE COUNTY
Latitude: 33.80546
Longitude: -117.984284

AV627 **AUTOMOTIVE RPR CO**
SE **8443 KATTELA**
1/8-1/4 **STANTON, CA 90680**
0.139 mi.
733 ft. **Site 9 of 9 in cluster AV**

RCRA-SQG **1000335028**
FINDS **CAD981682917**
ECHO

Relative:
Higher

RCRA-SQG:

Actual:
71 ft.

Date Form Received by Agency: 1986-10-16 00:00:00.0
Handler Name: AUTOMOTIVE RPR CO
Handler Address: 8443 KATTELA
Handler City,State,Zip: STANTON, CA 90680
EPA ID: CAD981682917
Contact Name: ENVIRONMENTAL MANAGER
Contact Address: 8443 KATTELA
Contact City,State,Zip: STANTON, CA 90680
Contact Telephone: 714-527-8305
Contact Fax: Not reported
Contact Email: Not reported
Contact Title: Not reported
EPA Region: 09
Land Type: Not reported
Federal Waste Generator Description: Small Quantity Generator
Non-Notifier: Not reported
Biennial Report Cycle: Not reported
Accessibility: Not reported
Active Site Indicator: Handler Activities
State District Owner: CA
State District: 4
Mailing Address: KATTELA
Mailing City,State,Zip: STANTON, CA 90680
Owner Name: STEVE MAJARA

Map ID
Direction
Distance
Elevation

MAP FINDINGS

Site

Database(s)

EDR ID Number
EPA ID Number

AUTOMOTIVE RPR CO (Continued)

1000335028

Owner Type:	Private
Operator Name:	NOT REQUIRED
Operator Type:	Private
Short-Term Generator Activity:	No
Importer Activity:	No
Mixed Waste Generator:	No
Transporter Activity:	No
Transfer Facility Activity:	No
Recycler Activity with Storage:	No
Small Quantity On-Site Burner Exemption:	No
Smelting Melting and Refining Furnace Exemption:	No
Underground Injection Control:	No
Off-Site Waste Receipt:	No
Universal Waste Indicator:	No
Universal Waste Destination Facility:	No
Federal Universal Waste:	No
Active Site Fed-Reg Treatment Storage and Disposal Facility:	Not reported
Active Site Converter Treatment storage and Disposal Facility:	Not reported
Active Site State-Reg Treatment Storage and Disposal Facility:	Not reported
Active Site State-Reg Handler:	---
Federal Facility Indicator:	Not reported
Hazardous Secondary Material Indicator:	NN
Sub-Part K Indicator:	Not reported
Commercial TSD Indicator:	No
Treatment Storage and Disposal Type:	Not reported
2018 GPRA Permit Baseline:	Not on the Baseline
2018 GPRA Renewals Baseline:	Not on the Baseline
Permit Renewals Workload Universe:	Not reported
Permit Workload Universe:	Not reported
Permit Progress Universe:	Not reported
Post-Closure Workload Universe:	Not reported
Closure Workload Universe:	Not reported
202 GPRA Corrective Action Baseline:	No
Corrective Action Workload Universe:	No
Subject to Corrective Action Universe:	No
Non-TSDFs Where RCRA CA has Been Imposed Universe:	No
TSDFs Potentially Subject to CA Under 3004 (u)/(v) Universe:	No
TSDFs Only Subject to CA under Discretionary Auth Universe:	No
Corrective Action Priority Ranking:	No NCAPS ranking
Environmental Control Indicator:	No
Institutional Control Indicator:	No
Human Exposure Controls Indicator:	N/A
Groundwater Controls Indicator:	N/A
Operating TSDF Universe:	Not reported
Full Enforcement Universe:	Not reported
Significant Non-Complier Universe:	No
Unaddressed Significant Non-Complier Universe:	No
Addressed Significant Non-Complier Universe:	No
Significant Non-Complier With a Compliance Schedule Universe:	No
Financial Assurance Required:	Not reported
Handler Date of Last Change:	2000-09-15 17:29:55.0
Recognized Trader-Importer:	No
Recognized Trader-Exporter:	No
Importer of Spent Lead Acid Batteries:	No
Exporter of Spent Lead Acid Batteries:	No
Recycler Activity Without Storage:	Not reported
Manifest Broker:	Not reported

Map ID
Direction
Distance
Elevation

MAP FINDINGS

Site

Database(s)

EDR ID Number
EPA ID Number

AUTOMOTIVE RPR CO (Continued)

1000335028

Sub-Part P Indicator: No

Handler - Owner Operator:

Owner/Operator Indicator:	Owner
Owner/Operator Name:	STEVE MAJARA
Legal Status:	Private
Date Became Current:	Not reported
Date Ended Current:	Not reported
Owner/Operator Address:	NOT REQUIRED
Owner/Operator City,State,Zip:	NOT REQUIRED, ME 99999
Owner/Operator Telephone:	415-555-1212
Owner/Operator Telephone Ext:	Not reported
Owner/Operator Fax:	Not reported
Owner/Operator Email:	Not reported

Owner/Operator Indicator:	Operator
Owner/Operator Name:	NOT REQUIRED
Legal Status:	Private
Date Became Current:	Not reported
Date Ended Current:	Not reported
Owner/Operator Address:	NOT REQUIRED
Owner/Operator City,State,Zip:	NOT REQUIRED, ME 99999
Owner/Operator Telephone:	415-555-1212
Owner/Operator Telephone Ext:	Not reported
Owner/Operator Fax:	Not reported
Owner/Operator Email:	Not reported

Historic Generators:

Receive Date:	1986-10-16 00:00:00.0
Handler Name:	AUTOMOTIVE RPR CO
Federal Waste Generator Description:	Small Quantity Generator
State District Owner:	CA
Large Quantity Handler of Universal Waste:	No
Recognized Trader Importer:	No
Recognized Trader Exporter:	No
Spent Lead Acid Battery Importer:	No
Spent Lead Acid Battery Exporter:	No
Current Record:	Yes
Non Storage Recycler Activity:	Not reported
Electronic Manifest Broker:	Not reported

List of NAICS Codes and Descriptions:

NAICS Codes: No NAICS Codes Found

Facility Has Received Notices of Violations:

Violations: No Violations Found

Evaluation Action Summary:

Evaluations: No Evaluations Found

FINDS:

Registry ID: 110002750791

Map ID
Direction
Distance
Elevation

MAP FINDINGS

Site

Database(s)

EDR ID Number
EPA ID Number

AUTOMOTIVE RPR CO (Continued)

1000335028

Click Here:

Environmental Interest/Information System:

RCRAInfo is a national information system that supports the Resource Conservation and Recovery Act (RCRA) program through the tracking of events and activities related to facilities that generate, transport, and treat, store, or dispose of hazardous waste. RCRAInfo allows RCRA program staff to track the notification, permit, compliance, and corrective action activities required under RCRA.

[Click this hyperlink](#) while viewing on your computer to access additional FINDS: detail in the EDR Site Report.

ECHO:

Envid: 1000335028
Registry ID: 110002750791
DFR URL: <http://echo.epa.gov/detailed-facility-report?fid=110002750791>
Name: AUTOMOTIVE RPR CO
Address: 8443 KATTELA
City,State,Zip: STANTON, CA 90680

AZ628
SW
1/8-1/4
0.144 mi.
759 ft.

STANTON POLICE DEPARTMENT
11100 CEDAR ST
STANTON, CA 90680
Site 1 of 3 in cluster AZ

HIST UST **U001565207**
N/A

Relative:
Lower

HIST UST:

Actual:
62 ft.

Name: STANTON POLICE DEPARTMENT
Address: 11100 CEDAR ST
City,State,Zip: STANTON, CA 90680
File Number: Not reported
URL: Not reported
Region: STATE
Facility ID: 00000030893
Facility Type: Other
Other Type: POLICE DEPARTMENT
Contact Name: CHIEF ROBERT EASON
Telephone: 7148912481
Owner Name: CITY OF STANTON-POLICE DEPARTM
Owner Address: 11100 CEDAR STREET
Owner City,St,Zip: STANTON, CA 90680
Total Tanks: 0002

Tank Num: 001
Container Num: 1
Year Installed: 1972
Tank Capacity: 00002000
Tank Used for: PRODUCT
Type of Fuel: UNLEADED
Container Construction Thickness: 3/8
Leak Detection: Visual

Tank Num: 002
Container Num: 2
Year Installed: 1975
Tank Capacity: 00008000
Tank Used for: PRODUCT

Map ID
Direction
Distance
Elevation

MAP FINDINGS

Site

Database(s)

EDR ID Number
EPA ID Number

STANTON POLICE DEPARTMENT (Continued)

U001565207

Type of Fuel: UNLEADED
Container Construction Thickness: 1/4
Leak Detection: Visual

AZ629
SW
1/8-1/4
0.144 mi.
759 ft.

ORANGE COUNTY SHERIFF FACILITY
11100 CEDAR STREET
STANTON, CA 90680

UST **U003432918**
N/A

Site 2 of 3 in cluster AZ

Relative:
Lower

ORANGE CO. UST:
Name: ORANGE COUNTY SHERIFF FACILITY
Address: 11100 CEDAR STREET
City,State,Zip: STANTON 90680
Facility ID: FA0024940

Actual:
62 ft.

UST:
Name: CITY OF STANTON/SHERIFF STATION
Address: 11100 CEDAR ST
City,State,Zip: STANTON, CA 90680
Facility ID: 9094
Permitting Agency: ORANGE COUNTY
Latitude: 33.8028702
Longitude: -117.9943596

AZ630
SW
1/8-1/4
0.144 mi.
759 ft.

CITY OF STANTON
11100 CEDAR
STANTON, CA 90680

LUST **S104159880**
HIST UST **N/A**
Cortese
HIST CORTESE
CERS

Site 3 of 3 in cluster AZ

Relative:
Lower

LUST:
Name: CITY OF STANTON
Address: 11100 CEDAR
City,State,Zip: STANTON, CA 90680
Lead Agency: ORANGE COUNTY LOP
Case Type: LUST Cleanup Site
Geo Track: http://geotracker.waterboards.ca.gov/profile_report.asp?global_id=T0605900803
Global Id: T0605900803
Latitude: 33.8010194
Longitude: -117.9956738
Status: Completed - Case Closed
Status Date: 10/17/1990
Case Worker: SR
RB Case Number: 083001015T
Local Agency: ORANGE COUNTY LOP
File Location: Local Agency
Local Case Number: 89UT145
Potential Media Affect: Soil
Potential Contaminants of Concern: Gasoline
Site History: Not reported

Actual:
62 ft.

LUST:
Global Id: T0605900803
Contact Type: Regional Board Caseworker
Contact Name: PATRICIA HANNON

Map ID
Direction
Distance
Elevation

MAP FINDINGS

Site

Database(s)

EDR ID Number
EPA ID Number

CITY OF STANTON (Continued)

S104159880

Organization Name: SANTA ANA RWQCB (REGION 8)
Address: 3737 MAIN STREET, SUITE 500
City: RIVERSIDE
Email: patricia.hannon@waterboards.ca.gov
Phone Number: Not reported

Global Id: T0605900803
Contact Type: Local Agency Caseworker
Contact Name: SHYAMALA RAJAGOPAL
Organization Name: ORANGE COUNTY LOP
Address: 1241 E. DYER ROAD SUITE 120
City: SANTA ANA
Email: srjagopal@ochca.com
Phone Number: 7144336262

LUST:

Global Id: T0605900803
Action Type: Other
Date: 07/28/1989
Action: Leak Discovery

Global Id: T0605900803
Action Type: Other
Date: 07/28/1989
Action: Leak Reported

Global Id: T0605900803
Action Type: ENFORCEMENT
Date: 10/17/1990
Action: Closure/No Further Action Letter

LUST:

Global Id: T0605900803
Status: Open - Case Begin Date
Status Date: 07/28/1989

Global Id: T0605900803
Status: Completed - Case Closed
Status Date: 10/17/1990

LUST REG 8:

Name: CITY OF STANTON
Address: 11100 CEDAR
City: STANTON
Region: 8
County: Orange
Regional Board: Santa Ana Region
Facility Status: Case Closed
Case Number: 083001015T
Local Case Num: 89UT145
Case Type: Soil only
Substance: Unleaded Gasoline
Qty Leaked: 0
Abate Method: Not reported
Cross Street: Not reported

Map ID
Direction
Distance
Elevation

MAP FINDINGS

Site

Database(s)

EDR ID Number
EPA ID Number

CITY OF STANTON (Continued)

S104159880

Enf Type:	Not reported
Funding:	Not reported
How Discovered:	Tank Closure
How Stopped:	Close Tank
Leak Cause:	Unknown
Leak Source:	Unknown
Global ID:	T0605900803
How Stopped Date:	9/9/9999
Enter Date:	Not reported
Date Confirmation of Leak Began:	Not reported
Date Preliminary Assessment Began:	Not reported
Discover Date:	7/28/1989
Enforcement Date:	Not reported
Close Date:	10/17/1990
Date Prelim Assessment Workplan Submitted:	Not reported
Date Pollution Characterization Began:	Not reported
Date Remediation Plan Submitted:	Not reported
Date Remedial Action Underway:	Not reported
Date Post Remedial Action Monitoring:	Not reported
Enter Date:	Not reported
GW Qualifies:	Not reported
Soil Qualifies:	Not reported
Operator:	Not reported
Facility Contact:	Not reported
Interim:	Not reported
Oversite Program:	LUST
Latitude:	33.8020055
Longitude:	-117.9959584
MTBE Date:	Not reported
Max MTBE GW:	Not reported
MTBE Concentration:	0
Max MTBE Soil:	Not reported
MTBE Fuel:	1
MTBE Tested:	Site NOT Tested for MTBE.Includes Unknown and Not Analyzed.
MTBE Class:	*
Staff:	PAH
Staff Initials:	SK
Lead Agency:	Local Agency
Local Agency:	30000L
Hydr Basin #:	Not reported
Beneficial:	MUN
Priority:	Not reported
Cleanup Fund Id:	Not reported
Work Suspended:	Not reported
Summary:	Not reported

ORANGE CO. LUST:

Name:	CITY OF STANTON
Address:	11100 CEDAR ST
City,State,Zip:	STANTON, CA 90680
Region:	ORANGE
Facility Id:	89UT145
Released Substance:	Unleaded gasoline
Date Closed:	10/17/1990
Record ID:	RO0002609

Map ID
Direction
Distance
Elevation

MAP FINDINGS

Site

Database(s)

EDR ID Number
EPA ID Number

CITY OF STANTON (Continued)

S104159880

HIST UST:

Name:	STANTON POLICE DEPARTMENT
Address:	11100 CEDAR STREET
City,State,Zip:	STANTON, CA 90680
File Number:	0002E7D7
URL:	http://geotracker.waterboards.ca.gov/ustpdfs/pdf/0002E7D7.pdf
Region:	Not reported
Facility ID:	Not reported
Facility Type:	Not reported
Other Type:	Not reported
Contact Name:	Not reported
Telephone:	Not reported
Owner Name:	Not reported
Owner Address:	Not reported
Owner City,St,Zip:	Not reported
Total Tanks:	Not reported
Tank Num:	Not reported
Container Num:	Not reported
Year Installed:	Not reported
Tank Capacity:	Not reported
Tank Used for:	Not reported
Type of Fuel:	Not reported
Container Construction Thickness:	Not reported
Leak Detection:	Not reported

[Click here for Geo Tracker PDF:](#)

CORTESE:

Name:	CITY OF STANTON
Address:	11100 CEDAR
City,State,Zip:	STANTON, CA 90680
Region:	CORTESE
Envirostor Id:	Not reported
Global ID:	T0605900803
Site/Facility Type:	LUST CLEANUP SITE
Cleanup Status:	COMPLETED - CASE CLOSED
Status Date:	Not reported
Site Code:	Not reported
Latitude:	Not reported
Longitude:	Not reported
Owner:	Not reported
Enf Type:	Not reported
Swat R:	Not reported
Flag:	active
Order No:	Not reported
Waste Discharge System No:	Not reported
Effective Date:	Not reported
Region 2:	Not reported
WID Id:	Not reported
Solid Waste Id No:	Not reported
Waste Management Uit Name:	Not reported
File Name:	Active Open

HIST CORTESE:

edr_fname:	STANTON CITY OF (SHERIFF
------------	--------------------------

Map ID
Direction
Distance
Elevation

MAP FINDINGS

Site

Database(s)

EDR ID Number
EPA ID Number

CITY OF STANTON (Continued)

S104159880

edr_fadd1: 11100 CEDAR
City,State,Zip: STANTON, CA 90680
Region: CORTESE
Facility County Code: 30
Reg By: LTNKA
Reg Id: 083001015T

CERS:

Name: CITY OF STANTON
Address: 11100 CEDAR
City,State,Zip: STANTON, CA 90680
Site ID: 200681
CERS ID: T0605900803
CERS Description: Leaking Underground Storage Tank Cleanup Site

Affiliation:

Affiliation Type Desc: Regional Board Caseworker
Entity Name: PATRICIA HANNON - SANTA ANA RWQCB (REGION 8)
Entity Title: Not reported
Affiliation Address: 3737 MAIN STREET, SUITE 500
Affiliation City: RIVERSIDE
Affiliation State: CA
Affiliation Country: Not reported
Affiliation Zip: Not reported
Affiliation Phone: Not reported

Affiliation Type Desc: Local Agency Caseworker
Entity Name: SHYAMALA RAJAGOPAL - ORANGE COUNTY LOP
Entity Title: Not reported
Affiliation Address: 1241 E. DYER ROAD SUITE 120
Affiliation City: SANTA ANA
Affiliation State: CA
Affiliation Country: Not reported
Affiliation Zip: Not reported
Affiliation Phone: 7144336262

BA631 **SCE BARRE SUBSTATION**
ENE **8662 CERRITOS AVE**
1/8-1/4 **STANTON, CA 90680**
0.150 mi.
794 ft. **Site 1 of 2 in cluster BA**

Relative:
Higher

Actual:
74 ft.

LUST **U001570463**
SWEEPS UST **N/A**
HIST UST
CERS TANKS
Cortese
EMI
HAZNET
CERS
HWTS

LUST:

Name: BARRE SUBSTATION
Address: 8662 CERRITOS
City,State,Zip: STANTON, CA 90680
Lead Agency: ORANGE COUNTY LOP
Case Type: LUST Cleanup Site
Geo Track: http://geotracker.waterboards.ca.gov/profile_report.asp?global_id=T0605964393
Global Id: T0605964393
Latitude: 33.810271
Longitude: -117.981705
Status: Completed - Case Closed

Map ID
Direction
Distance
Elevation

MAP FINDINGS

Site

Database(s)

EDR ID Number
EPA ID Number

SCE BARRE SUBSTATION (Continued)

U001570463

Status Date: 12/16/1985
Case Worker: SR
RB Case Number: Not reported
Local Agency: ORANGE COUNTY LOP
File Location: Local Agency
Local Case Number: 85UT099
Potential Media Affect: Soil
Potential Contaminants of Concern: Gasoline
Site History: Not reported

LUST:

Global Id: T0605964393
Contact Type: Regional Board Caseworker
Contact Name: NONE
Organization Name: SANTA ANA RWQCB (REGION 8)
Address: Not reported
City: RIVERSIDE
Email: Not reported
Phone Number: Not reported

Global Id: T0605964393
Contact Type: Local Agency Caseworker
Contact Name: SHYAMALA RAJAGOPAL
Organization Name: ORANGE COUNTY LOP
Address: 1241 E. DYER ROAD SUITE 120
City: SANTA ANA
Email: srajagopal@ochca.com
Phone Number: 7144336262

LUST:

Global Id: T0605964393
Action Type: ENFORCEMENT
Date: 06/27/1991
Action: Closure/No Further Action Letter

LUST:

Global Id: T0605964393
Status: Completed - Case Closed
Status Date: 12/16/1985

Global Id: T0605964393
Status: Open - Case Begin Date
Status Date: 12/16/1985

LUST REG 8:

Name: BARRE SUBSTATION
Address: 8662 CERRITOS
City: STANTON
Region: 8
County: Orange
Regional Board: Santa Ana Region
Facility Status: Case Closed
Case Number: Not reported
Local Case Num: 85UT099
Case Type: Soil only

Map ID
Direction
Distance
Elevation

MAP FINDINGS

Site

Database(s)

EDR ID Number
EPA ID Number

SCE BARRE SUBSTATION (Continued)

U001570463

Substance:	Gasoline
Qty Leaked:	0
Abate Method:	Not reported
Cross Street:	Not reported
Enf Type:	Not reported
Funding:	Not reported
How Discovered:	Tank Closure
How Stopped:	Close Tank
Leak Cause:	Unknown
Leak Source:	Unknown
Global ID:	T0605964393
How Stopped Date:	9/9/9999
Enter Date:	Not reported
Date Confirmation of Leak Began:	Not reported
Date Preliminary Assessment Began:	Not reported
Discover Date:	1/1/1965
Enforcement Date:	Not reported
Close Date:	12/16/1985
Date Prelim Assessment Workplan Submitted:	Not reported
Date Pollution Characterization Began:	Not reported
Date Remediation Plan Submitted:	Not reported
Date Remedial Action Underway:	Not reported
Date Post Remedial Action Monitoring:	Not reported
Enter Date:	Not reported
GW Qualifies:	Not reported
Soil Qualifies:	Not reported
Operator:	Not reported
Facility Contact:	Not reported
Interim:	Not reported
Oversite Program:	LUST
Latitude:	Not reported
Longitude:	Not reported
MTBE Date:	Not reported
Max MTBE GW:	Not reported
MTBE Concentration:	0
Max MTBE Soil:	Not reported
MTBE Fuel:	1
MTBE Tested:	Site NOT Tested for MTBE.Includes Unknown and Not Analyzed.
MTBE Class:	*
Staff:	Not reported
Staff Initials:	SK
Lead Agency:	Local Agency
Local Agency:	30000L
Hydr Basin #:	Not reported
Beneficial:	MUN
Priority:	Not reported
Cleanup Fund Id:	Not reported
Work Suspended:	Not reported
Summary:	Not reported

ORANGE CO. LUST:

Name:	BARRE SUBSTATION
Address:	8662 CERRITOS AVE
City,State,Zip:	STANTON, CA 90680
Region:	ORANGE
Facility Id:	85UT099
Released Substance:	Gasoline-Automotive (motor gasoline and additives), leaded & unleaded

Map ID
Direction
Distance
Elevation

MAP FINDINGS

Site

Database(s)

EDR ID Number
EPA ID Number

SCE BARRE SUBSTATION (Continued)

U001570463

Date Closed: 12/16/1985
Record ID: RO0000797

SWEEPS UST:

Name: BARRE SUBSTATION EDISON SCE
Address: 8662 CERRITOS AVE
City: STANTON
Status: Active
Comp Number: 4956
Number: 9
Board Of Equalization: Not reported
Referral Date: 09-30-92
Action Date: 09-15-92
Created Date: 02-29-88
Owner Tank Id: Not reported
SWRCB Tank Id: 30-000-004956-000001
Tank Status: A
Capacity: 2500
Active Date: Not reported
Tank Use: M.V. FUEL
STG: P
Content: REG UNLEADED
Number Of Tanks: 1

HIST UST:

Name: BARRE SUBSTATION
Address: 8662 CERRITOS AVE
City,State,Zip: STANTON, CA 91770
File Number: 0002EE52
URL: <http://geotracker.waterboards.ca.gov/ustpdfs/pdf/0002EE52.pdf>
Region: STATE
Facility ID: 00000022221
Facility Type: Other
Other Type: ELECTRIC UTILITY
Contact Name: SUPERVISOR
Telephone: 8185721801
Owner Name: SOUTHERN CALIFORNIA EDISON CO.
Owner Address: 2244 WALNUT GROVE AVENUE
Owner City,St,Zip: ROSEMEAD, CA 91770
Total Tanks: 0001

Tank Num: 001
Container Num: 280
Year Installed: Not reported
Tank Capacity: 00005000
Tank Used for: PRODUCT
Type of Fuel: UNLEADED
Container Construction Thickness: Not reported
Leak Detection: Stock Inventor

Click here for Geo Tracker PDF:

CERS TANKS:

Name: SCE BARRE SUBSTATION
Address: 8662 CERRITOS AVE
City,State,Zip: STANTON, CA 90680

Map ID
Direction
Distance
Elevation

MAP FINDINGS

Site

Database(s)

EDR ID Number
EPA ID Number

SCE BARRE SUBSTATION (Continued)

U001570463

Site ID: 155113
CERS ID: 10175573
CERS Description: Aboveground Petroleum Storage

CORTESE:

Name: BARRE SUBSTATION
Address: 8662 CERRITOS
City,State,Zip: STANTON, CA 90680
Region: CORTESE
Envirostor Id: Not reported
Global ID: T0605964393
Site/Facility Type: LUST CLEANUP SITE
Cleanup Status: COMPLETED - CASE CLOSED
Status Date: Not reported
Site Code: Not reported
Latitude: Not reported
Longitude: Not reported
Owner: Not reported
Enf Type: Not reported
Swat R: Not reported
Flag: active
Order No: Not reported
Waste Discharge System No: Not reported
Effective Date: Not reported
Region 2: Not reported
WID Id: Not reported
Solid Waste Id No: Not reported
Waste Management Uit Name: Not reported
File Name: Active Open

EMI:

Name: SO CAL EDISON CO
Address: 8662 CERRITOS AV
City,State,Zip: STANTON, CA 90680
Year: 1990
County Code: 30
Air Basin: SC
Facility ID: 51475
Air District Name: SC
SIC Code: 4911
Air District Name: SOUTH COAST AQMD
Community Health Air Pollution Info System: Not reported
Consolidated Emission Reporting Rule: Not reported
Total Organic Hydrocarbon Gases Tons/Yr: 0
Reactive Organic Gases Tons/Yr: 0
Carbon Monoxide Emissions Tons/Yr: 2
NOX - Oxides of Nitrogen Tons/Yr: 0
SOX - Oxides of Sulphur Tons/Yr: 0
Particulate Matter Tons/Yr: 0
Part. Matter 10 Micrometers and Smlr Tons/Yr: 0

HAZNET:

Name: SOUTHERN CALIFORNIA EDISON BARRE SUBSTATION
Address: 8662 CERRITOS AVE
Address 2: Not reported
City,State,Zip: STANTON, CA 906801863

Map ID
Direction
Distance
Elevation

MAP FINDINGS

Site

Database(s)

EDR ID Number
EPA ID Number

SCE BARRE SUBSTATION (Continued)

U001570463

Contact: SARA DUVAL
Telephone: 6263021212
Mailing Name: Not reported
Mailing Address: PO BOX 800

Year: 2015
Gepaid: CAC002834662
TSD EPA ID: CAD050806850
CA Waste Code: 261 - Polychlorinated biphenyls and material containing PCBs
Disposal Method: H141 - Storage, Bulking, And/Or Transfer Off Site--No
Treatment/Reovery (H010-H129) Or (H131-H135)
Tons: 3.82806

Additional Info:

Year: 2015
Gen EPA ID: CAC002834662

Shipment Date: 20151113
Creation Date: 1/21/2016 22:15:39
Receipt Date: 20151113
Manifest ID: 008789922FLE
Trans EPA ID: MAD039322250
Trans Name: CLEAN HARBORS ENVIRONMENTAL SERVICE INC
Trans 2 EPA ID: Not reported
Trans 2 Name: Not reported
TSDF EPA ID: CAD050806850
Trans Name: CLEAN HARBORS LOS ANGELES LLC
TSDF Alt EPA ID: Not reported
TSDF Alt Name: Not reported
Waste Code Description: 261 - Not reported
RCRA Code: Not reported
Meth Code: H141 - Storage, Bulking, And/Or Transfer Off Site--No
Treatment/Reovery (H010-H129) Or (H131-H135)
Quantity Tons: 3.82806
Waste Quantity: 918
Quantity Unit: G
Additional Code 1: Not reported
Additional Code 2: Not reported
Additional Code 3: Not reported
Additional Code 4: Not reported
Additional Code 5: Not reported

CERS:

Name: BARRE SUBSTATION
Address: 8662 CERRITOS
City,State,Zip: STANTON, CA 90680
Site ID: 200343
CERS ID: T0605964393
CERS Description: Leaking Underground Storage Tank Cleanup Site

Affiliation:

Affiliation Type Desc: Local Agency Caseworker
Entity Name: SHYAMALA RAJAGOPAL - ORANGE COUNTY LOP
Entity Title: Not reported
Affiliation Address: 1241 E. DYER ROAD SUITE 120
Affiliation City: SANTA ANA

Map ID
Direction
Distance
Elevation

MAP FINDINGS

Site

Database(s)

EDR ID Number
EPA ID Number

SCE BARRE SUBSTATION (Continued)

U001570463

Affiliation State: CA
Affiliation Country: Not reported
Affiliation Zip: Not reported
Affiliation Phone: 7144336262

Affiliation Type Desc: Regional Board Caseworker
Entity Name: NONE - SANTA ANA RWQCB (REGION 8)
Entity Title: Not reported
Affiliation Address: Not reported
Affiliation City: RIVERSIDE
Affiliation State: CA
Affiliation Country: Not reported
Affiliation Zip: Not reported
Affiliation Phone: Not reported

Name: SCE BARRE SUBSTATION
Address: 8662 CERRITOS AVE
City,State,Zip: STANTON, CA 90680
Site ID: 155113
CERS ID: 10175573
CERS Description: Chemical Storage Facilities

Violations:
Site ID: 155113
Site Name: SCE Barre Substation
Violation Date: 01-29-2019
Citation: HSC 6.95 25505(a)(4) - California Health and Safety Code, Chapter 6.95, Section(s) 25505(a)(4)
Violation Description: Failure to provide initial and annual training to all employees in safety procedures in the event of a release or threatened release of a hazardous material or failure to document and maintain training records for a minimum of three years.
Violation Notes: Returned to compliance on 02/04/2019. OBSERVATION: Employee training records were not available for review. All employees are required to be trained annually; new employees are required to be trained within 6 months. CORRECTIVE ACTION: Please provide training records for the Hazardous Materials Business Plan with the following information documented: topic of training, date, employee name, employee signature. Violation must be corrected immediately and documents must be submitted to this Agency within 30 days.
Violation Division: Orange County Environmental Health
Violation Program: HMRRP
Violation Source: CERS

Site ID: 155113
Site Name: SCE Barre Substation
Violation Date: 01-29-2019
Citation: HSC 6.95 25508(a)(1) - California Health and Safety Code, Chapter 6.95, Section(s) 25508(a)(1)
Violation Description: Failure to complete and electronically submit a site map with all required content.
Violation Notes: Returned to compliance on 02/25/2019. OBSERVATION: The site map does not contain all of the required elements. CORRECTIVE ACTION: The following elements must be added to the site map: Electrical & Water Shut Offs, Storm Drains & Sewers, Spill Kits & Absorbent on site, Fire Hydrants. Re-submit the site map to this Agency via the California Electronic Reporting System at <http://cers.calepa.ca.gov/> within 30

Map ID
Direction
Distance
Elevation

MAP FINDINGS

Site

Database(s)

EDR ID Number
EPA ID Number

SCE BARRE SUBSTATION (Continued)

U001570463

Violation Division: days.
Violation Program: Orange County Environmental Health
Violation Source: HMRRP
CERS

Evaluation:
Eval General Type: Compliance Evaluation Inspection
Eval Date: 01-29-2019
Violations Found: Yes
Eval Type: Routine done by local agency
Eval Notes: On site for routine hazardous materials and business emergency plan inspection. Consent to enter and inspect granted by Donald Hurdle, Environmental Specialist. Observed the facility and inspected hazardous materials storage. The following materials were observed in amounts that meet or exceed the minimum volumes required for disclosure: - Mineral Oil - Lead-Acid Batteries - Sulfur Hexafluoride - Nitrogen - Diesel Fuel - Capacitor Fluid - Acetylene - Oxygen The facility is responsible for identifying all hazardous materials, to include hazardous wastes, which are above disclosure thresholds of 55 gallons for liquids, 500 pounds for solids, & 200 cubic feet for gases. If there is a change in the type or amount of chemicals that are maintained on site, please submit revised documents (electronically) within 30 days of the change. Hazardous Materials documents can be submitted via the California Environmental Reporting System (CERS) located at [Truncated]
Eval Division: Orange County Environmental Health
Eval Program: HMRRP
Eval Source: CERS

Eval General Type: Other/Unknown
Eval Date: 02-13-2019
Violations Found: No
Eval Type: Other, not routine, done by local agency
Eval Notes: Annual safety training records covering the Hazardous Materials Business Plan have been received on 2/4/2019 for this site. Violation I239 has been corrected.

Eval Division: Orange County Environmental Health
Eval Program: HMRRP
Eval Source: CERS

Eval General Type: Other/Unknown
Eval Date: 03-04-2019
Violations Found: No
Eval Type: Other, not routine, done by local agency
Eval Notes: The following documentation submitted to CERS on 2/25/2019 has been reviewed and ACCEPTED: - Business Activities - Business Owner/Operator Identification - Hazardous Materials Inventory - Site Map - Emergency Contingency Plan/Training Records The following violation has been corrected: I632 G Inadequate completion and electronic submission of the annotated Site Map with all required content.

Eval Division: Orange County Environmental Health
Eval Program: HMRRP
Eval Source: CERS

Eval General Type: Other/Unknown
Eval Date: 05-15-2017
Violations Found: No

Map ID
Direction
Distance
Elevation

MAP FINDINGS

Site

Database(s)

EDR ID Number
EPA ID Number

SCE BARRE SUBSTATION (Continued)

U001570463

Eval Type: Other, not routine, done by local agency
Eval Notes: Reviewed facility's CERS HMBP submission. All submittal elements were accepted.
Eval Division: Orange County Environmental Health
Eval Program: HMRRP
Eval Source: CERS

Coordinates:
Site ID: 155113
Facility Name: SCE Barre Substation
Env Int Type Code: HMBP
Program ID: 10175573
Coord Name: Not reported
Ref Point Type Desc: Center of a facility or station.
Latitude: 33.810280
Longitude: -117.980030

Affiliation:
Affiliation Type Desc: Facility Mailing Address
Entity Name: Mailing Address
Entity Title: Not reported
Affiliation Address: P.O. Box 5085 (Attn: ESD, Programs & Governance)
Affiliation City: Rosemead
Affiliation State: CA
Affiliation Country: Not reported
Affiliation Zip: 91770
Affiliation Phone: Not reported

Affiliation Type Desc: Legal Owner
Entity Name: Southern California Edison
Entity Title: Not reported
Affiliation Address: P.O. Box 5085 (Attn: ESD, Programs & Governance)
Affiliation City: Rosemead
Affiliation State: CA
Affiliation Country: United States
Affiliation Zip: 91770
Affiliation Phone: (626) 302-1212

Affiliation Type Desc: Parent Corporation
Entity Name: Southern California Edison, Transmission and Distribution Organization (TD)
Entity Title: Not reported
Affiliation Address: Not reported
Affiliation City: Not reported
Affiliation State: Not reported
Affiliation Country: Not reported
Affiliation Zip: Not reported
Affiliation Phone: Not reported

Affiliation Type Desc: CUPA District
Entity Name: Orange County Env Health
Entity Title: Not reported
Affiliation Address: 1241 East Dyer Road Suite 120
Affiliation City: Santa Ana
Affiliation State: CA
Affiliation Country: Not reported

Map ID
Direction
Distance
Elevation

MAP FINDINGS

Site

Database(s)

EDR ID Number
EPA ID Number

SCE BARRE SUBSTATION (Continued)

U001570463

Affiliation Zip: 92705-5611
Affiliation Phone: (714) 433-6406

Affiliation Type Desc: Environmental Contact
Entity Name: Environmental Notification Center
Entity Title: Not reported
Affiliation Address: P.O. Box 5085 (Attn: ESD, Programs & Governance)
Affiliation City: Rosemead
Affiliation State: CA
Affiliation Country: Not reported
Affiliation Zip: 91770
Affiliation Phone: Not reported

Affiliation Type Desc: Identification Signer
Entity Name: Gretchen Tagavilla
Entity Title: Consultant
Affiliation Address: Not reported
Affiliation City: Not reported
Affiliation State: Not reported
Affiliation Country: Not reported
Affiliation Zip: Not reported
Affiliation Phone: Not reported

Affiliation Type Desc: Operator
Entity Name: Southern California Edison
Entity Title: Not reported
Affiliation Address: Not reported
Affiliation City: Not reported
Affiliation State: Not reported
Affiliation Country: Not reported
Affiliation Zip: Not reported
Affiliation Phone: (626) 302-1212

Affiliation Type Desc: Document Preparer
Entity Name: Gretchen Tagavilla
Entity Title: Not reported
Affiliation Address: Not reported
Affiliation City: Not reported
Affiliation State: Not reported
Affiliation Country: Not reported
Affiliation Zip: Not reported
Affiliation Phone: Not reported

Affiliation Type Desc: Property Owner
Entity Name: Southern California Edison
Entity Title: Not reported
Affiliation Address: P.O. Box 5085 (Attn: ESD, Programs & Governance)
Affiliation City: Rosemead
Affiliation State: CA
Affiliation Country: United States
Affiliation Zip: 91770
Affiliation Phone: (626) 302-1212

HWTS:

Name: SOUTHERN CALIFORNIA EDISON BARRE SUBSTATION
Address: 8662 CERRITOS AVE

Map ID
Direction
Distance
Elevation

MAP FINDINGS

Site

Database(s)

EDR ID Number
EPA ID Number

SCE BARRE SUBSTATION (Continued)

U001570463

Address 2: Not reported
City,State,Zip: STANTON, CA 906801863
EPA ID: CAC002834662
Inactive Date: 01/22/2016
Create Date: 10/22/2015
Last Act Date: 08/19/2016
Mailing Name: Not reported
Mailing Address: PO BOX 800
Mailing Address 2: Not reported
Mailing City,State,Zip: ROSEMEAD, CA 917700000
Owner Name: SOUTHERN CALIFORNIA EDISON
Owner Address: PO BOX 800
Owner Address 2: Not reported
Owner City,State,Zip: ROSEMEAD, CA 917700000
Contact Name: SARA M. DUVALL
Contact Address: P.O. BOX 800
Contact Address 2: Not reported
City,State,Zip: ROSEMEAD, CA 91770

BA632
ENE
1/8-1/4
0.150 mi.
794 ft.

BARRE SUBSTATION
8662 CERRITOS AVE.
STANTON, CA 90680

RCRA-LQG

1007199629
CAD981694060

Site 2 of 2 in cluster BA

Relative:
Higher

Actual:
74 ft.

RCRA-LQG:
Date Form Received by Agency: 1999-03-04 00:00:00.0
Handler Name: BARRE SUBSTATION
Handler Address: 8662 CERRITOS AVE.
Handler City,State,Zip: STANTON, CA 90680
EPA ID: CAD981694060
Contact Name: KATHRYN VANDERSLICE
Contact Address: Not reported
Contact City,State,Zip: Not reported
Contact Telephone: 626-302-9320
Contact Fax: Not reported
Contact Email: Not reported
Contact Title: Not reported
EPA Region: 09
Land Type: Not reported
Federal Waste Generator Description: Not reported
Non-Notifier: Not reported
Biennial Report Cycle: 1997
Accessibility: Not reported
Active Site Indicator: Not reported
State District Owner: Not reported
State District: Not reported
Mailing Address: 2244 WALNUT GROVE AVE ROOM 405
Mailing City,State,Zip: ROSEMEAD, CA 91770
Owner Name: Not reported
Owner Type: Not reported
Operator Name: Not reported
Operator Type: Not reported
Short-Term Generator Activity: Not reported
Importer Activity: Not reported
Mixed Waste Generator: Not reported
Transporter Activity: Not reported
Transfer Facility Activity: Not reported

Map ID
Direction
Distance
Elevation

MAP FINDINGS

Site

Database(s)

EDR ID Number
EPA ID Number

BARRE SUBSTATION (Continued)

1007199629

Recycler Activity with Storage:	Not reported
Small Quantity On-Site Burner Exemption:	Not reported
Smelting Melting and Refining Furnace Exemption:	Not reported
Underground Injection Control:	Not reported
Off-Site Waste Receipt:	Not reported
Universal Waste Indicator:	No
Universal Waste Destination Facility:	No
Federal Universal Waste:	No
Active Site Fed-Reg Treatment Storage and Disposal Facility:	Not reported
Active Site Converter Treatment storage and Disposal Facility:	Not reported
Active Site State-Reg Treatment Storage and Disposal Facility:	Not reported
Active Site State-Reg Handler:	---
Federal Facility Indicator:	Not reported
Hazardous Secondary Material Indicator:	N
Sub-Part K Indicator:	Not reported
Commercial TSD Indicator:	No
Treatment Storage and Disposal Type:	Not reported
2018 GPRA Permit Baseline:	Not on the Baseline
2018 GPRA Renewals Baseline:	Not on the Baseline
Permit Renewals Workload Universe:	Not reported
Permit Workload Universe:	Not reported
Permit Progress Universe:	Not reported
Post-Closure Workload Universe:	Not reported
Closure Workload Universe:	Not reported
202 GPRA Corrective Action Baseline:	No
Corrective Action Workload Universe:	No
Subject to Corrective Action Universe:	No
Non-TSDs Where RCRA CA has Been Imposed Universe:	No
TSDs Potentially Subject to CA Under 3004 (u)/(v) Universe:	No
TSDs Only Subject to CA under Discretionary Auth Universe:	No
Corrective Action Priority Ranking:	No NCAPS ranking
Environmental Control Indicator:	No
Institutional Control Indicator:	No
Human Exposure Controls Indicator:	N/A
Groundwater Controls Indicator:	N/A
Operating TSD Universe:	Not reported
Full Enforcement Universe:	Not reported
Significant Non-Complier Universe:	No
Unaddressed Significant Non-Complier Universe:	No
Addressed Significant Non-Complier Universe:	No
Significant Non-Complier With a Compliance Schedule Universe:	No
Financial Assurance Required:	Not reported
Handler Date of Last Change:	2014-09-16 00:00:00.0
Recognized Trader-Importer:	Not reported
Recognized Trader-Exporter:	Not reported
Importer of Spent Lead Acid Batteries:	Not reported
Exporter of Spent Lead Acid Batteries:	Not reported
Recycler Activity Without Storage:	Not reported
Manifest Broker:	Not reported
Sub-Part P Indicator:	No

Historic Generators:

Receive Date:	1999-03-04 00:00:00.0
Handler Name:	BARRE SUBSTATION
Federal Waste Generator Description:	Large Quantity Generator
State District Owner:	Not reported

Map ID
Direction
Distance
Elevation

MAP FINDINGS

Site

Database(s)

EDR ID Number
EPA ID Number

BARRE SUBSTATION (Continued)

1007199629

Large Quantity Handler of Universal Waste: No
Recognized Trader Importer: No
Recognized Trader Exporter: No
Spent Lead Acid Battery Importer: No
Spent Lead Acid Battery Exporter: No
Current Record: Yes
Non Storage Recycler Activity: Not reported
Electronic Manifest Broker: Not reported

List of NAICS Codes and Descriptions:

NAICS Code: 2211
NAICS Description: ELECTRIC POWER GENERATION, TRANSMISSION AND DISTRIBUTION

Facility Has Received Notices of Violations:

Violations: No Violations Found

Evaluation Action Summary:

Evaluations: No Evaluations Found

633
South
1/8-1/4
0.164 mi.
868 ft.

CHEVRON STATION SW88054
11250 BEACH BLVD
STANTON, CA 90680

RCRA-SQG
FINDS
ECHO

1000857728
CAD983671736

Relative:
Lower

Actual:
66 ft.

RCRA-SQG:

Date Form Received by Agency: 1993-07-19 00:00:00.0
Handler Name: CHEVRON STATION SW88054
Handler Address: 11250 BEACH BLVD
Handler City,State,Zip: STANTON, CA 90680
EPA ID: CAD983671736
Contact Name: SUZANNE SISSUNG
Contact Address: P O BOX 2833
Contact City,State,Zip: LA HABRA, CA 90632
Contact Telephone: 310-694-7452
Contact Fax: Not reported
Contact Email: Not reported
Contact Title: Not reported
EPA Region: 09
Land Type: Private
Federal Waste Generator Description: Small Quantity Generator
Non-Notifier: Not reported
Biennial Report Cycle: Not reported
Accessibility: Not reported
Active Site Indicator: Handler Activities
State District Owner: Not reported
State District: Not reported
Mailing Address: P O BOX 2833
Mailing City,State,Zip: LA HABRA, CA 90632
Owner Name: CHEVRON USA PRODUCTS CO
Owner Type: Private
Operator Name: Not reported
Operator Type: Not reported
Short-Term Generator Activity: No
Importer Activity: No

Map ID
Direction
Distance
Elevation

MAP FINDINGS

Site

Database(s)

EDR ID Number
EPA ID Number

CHEVRON STATION SW88054 (Continued)

1000857728

Mixed Waste Generator:	No
Transporter Activity:	No
Transfer Facility Activity:	No
Recycler Activity with Storage:	No
Small Quantity On-Site Burner Exemption:	No
Smelting Melting and Refining Furnace Exemption:	No
Underground Injection Control:	No
Off-Site Waste Receipt:	No
Universal Waste Indicator:	No
Universal Waste Destination Facility:	No
Federal Universal Waste:	No
Active Site Fed-Reg Treatment Storage and Disposal Facility:	Not reported
Active Site Converter Treatment storage and Disposal Facility:	Not reported
Active Site State-Reg Treatment Storage and Disposal Facility:	Not reported
Active Site State-Reg Handler:	---
Federal Facility Indicator:	Not reported
Hazardous Secondary Material Indicator:	NN
Sub-Part K Indicator:	Not reported
Commercial TSD Indicator:	No
Treatment Storage and Disposal Type:	Not reported
2018 GPRA Permit Baseline:	Not on the Baseline
2018 GPRA Renewals Baseline:	Not on the Baseline
Permit Renewals Workload Universe:	Not reported
Permit Workload Universe:	Not reported
Permit Progress Universe:	Not reported
Post-Closure Workload Universe:	Not reported
Closure Workload Universe:	Not reported
202 GPRA Corrective Action Baseline:	No
Corrective Action Workload Universe:	No
Subject to Corrective Action Universe:	No
Non-TSDFs Where RCRA CA has Been Imposed Universe:	No
TSDFs Potentially Subject to CA Under 3004 (u)/(v) Universe:	No
TSDFs Only Subject to CA under Discretionary Auth Universe:	No
Corrective Action Priority Ranking:	No NCAPS ranking
Environmental Control Indicator:	No
Institutional Control Indicator:	No
Human Exposure Controls Indicator:	N/A
Groundwater Controls Indicator:	N/A
Operating TSD Universe:	Not reported
Full Enforcement Universe:	Not reported
Significant Non-Complier Universe:	No
Unaddressed Significant Non-Complier Universe:	No
Addressed Significant Non-Complier Universe:	No
Significant Non-Complier With a Compliance Schedule Universe:	No
Financial Assurance Required:	Not reported
Handler Date of Last Change:	2000-09-15 17:30:50.0
Recognized Trader-Importer:	No
Recognized Trader-Exporter:	No
Importer of Spent Lead Acid Batteries:	No
Exporter of Spent Lead Acid Batteries:	No
Recycler Activity Without Storage:	Not reported
Manifest Broker:	Not reported
Sub-Part P Indicator:	No

Handler - Owner Operator:

Owner/Operator Indicator:

Owner

Map ID
Direction
Distance
Elevation

MAP FINDINGS

Site

Database(s)

EDR ID Number
EPA ID Number

CHEVRON STATION SW88054 (Continued)

1000857728

Owner/Operator Name:	CHEVRON USA PRODUCTS CO
Legal Status:	Private
Date Became Current:	Not reported
Date Ended Current:	Not reported
Owner/Operator Address:	P O BOX 2833
Owner/Operator City,State,Zip:	LA HABRA, CA 90632
Owner/Operator Telephone:	310-694-7452
Owner/Operator Telephone Ext:	Not reported
Owner/Operator Fax:	Not reported
Owner/Operator Email:	Not reported

Historic Generators:

Receive Date:	1993-07-19 00:00:00.0
Handler Name:	CHEVRON STATION SW88054
Federal Waste Generator Description:	Small Quantity Generator
State District Owner:	Not reported
Large Quantity Handler of Universal Waste:	No
Recognized Trader Importer:	No
Recognized Trader Exporter:	No
Spent Lead Acid Battery Importer:	No
Spent Lead Acid Battery Exporter:	No
Current Record:	Yes
Non Storage Recycler Activity:	Not reported
Electronic Manifest Broker:	Not reported

List of NAICS Codes and Descriptions:

NAICS Codes:	No NAICS Codes Found
--------------	----------------------

Facility Has Received Notices of Violations:

Violations:	No Violations Found
-------------	---------------------

Evaluation Action Summary:

Evaluations:	No Evaluations Found
--------------	----------------------

FINDS:

Registry ID:	110002901753
--------------	--------------

Click Here:

Environmental Interest/Information System:

California Hazardous Waste Tracking System - Datamart (HWTS-DATAMART) provides California with information on hazardous waste shipments for generators, transporters, and treatment, storage, and disposal facilities.

RCRAInfo is a national information system that supports the Resource Conservation and Recovery Act (RCRA) program through the tracking of events and activities related to facilities that generate, transport, and treat, store, or dispose of hazardous waste. RCRAInfo allows RCRA program staff to track the notification, permit, compliance, and corrective action activities required under RCRA.

[Click this hyperlink](#) while viewing on your computer to access additional FINDS: detail in the EDR Site Report.

Map ID
Direction
Distance
Elevation

MAP FINDINGS

Site

Database(s)

EDR ID Number
EPA ID Number

CHEVRON STATION SW88054 (Continued)

1000857728

ECHO:

Envid: 1000857728
Registry ID: 110002901753
DFR URL: <http://echo.epa.gov/detailed-facility-report?fid=110002901753>
Name: CHEVRON STATION SW88054
Address: 11250 BEACH BLVD
City,State,Zip: STANTON, CA 90680

AY634
ESE
1/8-1/4
0.167 mi.
880 ft.

CRUZ TIRES & AUTO REPAIR INC
8447 KATELLA AVE
STANTON, CA 90680

RCRA NonGen / NLR

1025873988
CAL000447117

Site 2 of 3 in cluster AY

Relative:
Higher

Actual:
72 ft.

RCRA NonGen / NLR:
Date Form Received by Agency: 2021-01-04 00:00:00.0
Handler Name: CRUZ TIRES & AUTO REPAIR INC
Handler Address: 8447 KATELLA AVE
Handler City,State,Zip: STANTON, CA 90680
EPA ID: CAL000447117
Contact Name: FIDENCIO CRUZ
Contact Address: 8447 KATELLA AVE
Contact City,State,Zip: STANTON, CA 90680
Contact Telephone: 714-404-7798
Contact Fax: Not reported
Contact Email: FCRUZ7475@GMAIL.COM
Contact Title: Not reported
EPA Region: 09
Land Type: Private
Federal Waste Generator Description: Not a generator, verified
Non-Notifier: Not reported
Biennial Report Cycle: Not reported
Accessibility: Not reported
Active Site Indicator: Not reported
State District Owner: Not reported
State District: Not reported
Mailing Address: 8447 KATELLA AVE
Mailing City,State,Zip: STANTON, CA 90680
Owner Name: Not reported
Owner Type: Not reported
Operator Name: CRUZ TIRES & AUTO REPAIR INC
Operator Type: Other
Short-Term Generator Activity: No
Importer Activity: No
Mixed Waste Generator: No
Transporter Activity: No
Transfer Facility Activity: No
Recycler Activity with Storage: No
Small Quantity On-Site Burner Exemption: No
Smelting Melting and Refining Furnace Exemption: No
Underground Injection Control: No
Off-Site Waste Receipt: No
Universal Waste Indicator: No
Universal Waste Destination Facility: No
Federal Universal Waste: No
Active Site Fed-Reg Treatment Storage and Disposal Facility: Not reported
Active Site Converter Treatment storage and Disposal Facility: Not reported

Map ID
Direction
Distance
Elevation

MAP FINDINGS

Site

Database(s)

EDR ID Number
EPA ID Number

CRUZ TIRES & AUTO REPAIR INC (Continued)

1025873988

Active Site State-Reg Treatment Storage and Disposal Facility:	Not reported
Active Site State-Reg Handler:	---
Federal Facility Indicator:	Not reported
Hazardous Secondary Material Indicator:	N
Sub-Part K Indicator:	Not reported
Commercial TSD Indicator:	No
Treatment Storage and Disposal Type:	Not reported
2018 GPRA Permit Baseline:	Not on the Baseline
2018 GPRA Renewals Baseline:	Not on the Baseline
Permit Renewals Workload Universe:	Not reported
Permit Workload Universe:	Not reported
Permit Progress Universe:	Not reported
Post-Closure Workload Universe:	Not reported
Closure Workload Universe:	Not reported
202 GPRA Corrective Action Baseline:	No
Corrective Action Workload Universe:	No
Subject to Corrective Action Universe:	No
Non-TSDs Where RCRA CA has Been Imposed Universe:	No
TSDs Potentially Subject to CA Under 3004 (u)/(v) Universe:	No
TSDs Only Subject to CA under Discretionary Auth Universe:	No
Corrective Action Priority Ranking:	No NCAPS ranking
Environmental Control Indicator:	No
Institutional Control Indicator:	No
Human Exposure Controls Indicator:	N/A
Groundwater Controls Indicator:	N/A
Operating TSDF Universe:	Not reported
Full Enforcement Universe:	Not reported
Significant Non-Complier Universe:	No
Unaddressed Significant Non-Complier Universe:	No
Addressed Significant Non-Complier Universe:	No
Significant Non-Complier With a Compliance Schedule Universe:	No
Financial Assurance Required:	Not reported
Handler Date of Last Change:	2021-01-05 18:45:42.0
Recognized Trader-Importer:	No
Recognized Trader-Exporter:	No
Importer of Spent Lead Acid Batteries:	No
Exporter of Spent Lead Acid Batteries:	No
Recycler Activity Without Storage:	No
Manifest Broker:	No
Sub-Part P Indicator:	No

Handler - Owner Operator:

Owner/Operator Indicator:	Operator
Owner/Operator Name:	CRUZ TIRES & AUTO REPAIR INC
Legal Status:	Other
Date Became Current:	Not reported
Date Ended Current:	Not reported
Owner/Operator Address:	2657 W YALE AVE
Owner/Operator City,State,Zip:	ANAHEIM, CA 92801
Owner/Operator Telephone:	714-404-7798
Owner/Operator Telephone Ext:	Not reported
Owner/Operator Fax:	Not reported
Owner/Operator Email:	Not reported

Owner/Operator Indicator:	Owner
Owner/Operator Name:	CRUZ TIRES & AUTO REPAIR INC

Map ID
Direction
Distance
Elevation

MAP FINDINGS

Site

Database(s)

EDR ID Number
EPA ID Number

CRUZ TIRES & AUTO REPAIR INC (Continued)

1025873988

Legal Status: Other
Date Became Current: Not reported
Date Ended Current: Not reported
Owner/Operator Address: 8447 KATELLA AVE
Owner/Operator City,State,Zip: STANTON, CA 90680
Owner/Operator Telephone: 714-404-7798
Owner/Operator Telephone Ext: Not reported
Owner/Operator Fax: Not reported
Owner/Operator Email: Not reported

Owner/Operator Indicator: Operator
Owner/Operator Name: FIDENCIO CRUZ
Legal Status: Other
Date Became Current: Not reported
Date Ended Current: Not reported
Owner/Operator Address: 8447 KATELLA AVE
Owner/Operator City,State,Zip: STANTON, CA 90680
Owner/Operator Telephone: 714-404-7798
Owner/Operator Telephone Ext: Not reported
Owner/Operator Fax: Not reported
Owner/Operator Email: Not reported

Historic Generators:

Receive Date: 2019-06-27 00:00:00.0
Handler Name: CRUZ TIRES & AUTO REPAIR INC
Federal Waste Generator Description: Not a generator, verified
State District Owner: Not reported
Large Quantity Handler of Universal Waste: No
Recognized Trader Importer: No
Recognized Trader Exporter: No
Spent Lead Acid Battery Importer: No
Spent Lead Acid Battery Exporter: No
Current Record: No
Non Storage Recycler Activity: Not reported
Electronic Manifest Broker: Not reported

Receive Date: 2021-01-04 00:00:00.0
Handler Name: CRUZ TIRES & AUTO REPAIR INC
Federal Waste Generator Description: Not a generator, verified
State District Owner: Not reported
Large Quantity Handler of Universal Waste: No
Recognized Trader Importer: No
Recognized Trader Exporter: No
Spent Lead Acid Battery Importer: No
Spent Lead Acid Battery Exporter: No
Current Record: Yes
Non Storage Recycler Activity: No
Electronic Manifest Broker: No

List of NAICS Codes and Descriptions:

NAICS Code: 811111
NAICS Description: GENERAL AUTOMOTIVE REPAIR

NAICS Code: 811490
NAICS Description: OTHER PERSONAL AND HOUSEHOLD GOODS REPAIR AND MAINTENANCE

Map ID
Direction
Distance
Elevation

MAP FINDINGS

Site

Database(s)

EDR ID Number
EPA ID Number

CRUZ TIRES & AUTO REPAIR INC (Continued)

1025873988

Facility Has Received Notices of Violations:

Violations:

No Violations Found

Evaluation Action Summary:

Evaluations:

No Evaluations Found

AY635
ESE
1/8-1/4
0.167 mi.
880 ft.

COAST TO COAST CAR RENTAL & REPAIR INC

8447 KATELLA AVE
STANTON, CA 90680

Site 3 of 3 in cluster AY

CERS HAZ WASTE
HAZNET
CERS
HWTS

S113143927
N/A

Relative:
Higher
Actual:
72 ft.

CERS HAZ WASTE:

Name:

CRUZ TIRES AND AUTO REPAIR INC

Address:

8447 KATELLA AVE

City,State,Zip:

STANTON, CA 90680

Site ID:

416056

CERS ID:

10548040

CERS Description:

Hazardous Waste Generator

HAZNET:

Name:

COAST TO COAST CAR RENTAL & REPAIR INC

Address:

8447 KATELLA AVE

Address 2:

Not reported

City,State,Zip:

STANTON, CA 906803214

Contact:

MATTA ELIAS

Telephone:

7142209200

Mailing Name:

Not reported

Mailing Address:

8447 KATELLA AVE

Year:

2012

Gepaid:

CAL000310173

TSD EPA ID:

CAD099452708

CA Waste Code:

221 - Waste oil and mixed oil

Disposal Method:

H039 - Other Recovery Of Reclamation For Reuse Including Acid
Regeneration, Organics Recovery Ect

Tons:

1.349

Year:

2007

Gepaid:

CAL000310173

TSD EPA ID:

NVT330010000

CA Waste Code:

352 - Other organic solids

Disposal Method:

H132 - Landfill Or Surface Impoundment That Will Be Closed As
Landfill(To Include On-Site Treatment And/Or Stabilization)

Tons:

0.015

Year:

2007

Gepaid:

CAL000310173

TSD EPA ID:

CAD099452708

CA Waste Code:

221 - Waste oil and mixed oil

Disposal Method:

H039 - Other Recovery Of Reclamation For Reuse Including Acid
Regeneration, Organics Recovery Ect

Tons:

0.76

Map ID
Direction
Distance
Elevation

MAP FINDINGS

Site

Database(s)

EDR ID Number
EPA ID Number

COAST TO COAST CAR RENTAL & REPAIR INC (Continued)

S113143927

Additional Info:

Year:	2012
Gen EPA ID:	CAL000310173
Shipment Date:	20120828
Creation Date:	10/10/2012 22:15:33
Receipt Date:	20120828
Manifest ID:	010569044JJK
Trans EPA ID:	CAL000360685
Trans Name:	MOVEEL FUEL
Trans 2 EPA ID:	Not reported
Trans 2 Name:	Not reported
TSDF EPA ID:	CAD099452708
Trans Name:	INDUSTRIAL SERVICE OIL CO INC
TSDF Alt EPA ID:	Not reported
TSDF Alt Name:	Not reported
Waste Code Description:	221 - Waste oil and mixed oil
RCRA Code:	Not reported
Meth Code:	H039 - Other Recovery Of Reclamation For Reuse Including Acid Regeneration, Organics Recovery Ect
Quantity Tons:	0.494
Waste Quantity:	130
Quantity Unit:	G
Additional Code 1:	Not reported
Additional Code 2:	Not reported
Additional Code 3:	Not reported
Additional Code 4:	Not reported
Additional Code 5:	Not reported
Shipment Date:	20120703
Creation Date:	9/17/2012 22:15:26
Receipt Date:	20120703
Manifest ID:	009635429JJK
Trans EPA ID:	CAL000360685
Trans Name:	MOVEEL FUEL
Trans 2 EPA ID:	Not reported
Trans 2 Name:	Not reported
TSDF EPA ID:	CAD099452708
Trans Name:	INDUSTRIAL SERVICE OIL CO INC
TSDF Alt EPA ID:	Not reported
TSDF Alt Name:	Not reported
Waste Code Description:	221 - Waste oil and mixed oil
RCRA Code:	Not reported
Meth Code:	H039 - Other Recovery Of Reclamation For Reuse Including Acid Regeneration, Organics Recovery Ect
Quantity Tons:	0.361
Waste Quantity:	95
Quantity Unit:	G
Additional Code 1:	Not reported
Additional Code 2:	Not reported
Additional Code 3:	Not reported
Additional Code 4:	Not reported
Additional Code 5:	Not reported
Shipment Date:	20120320
Creation Date:	4/25/2012 20:30:21
Receipt Date:	20120320

Map ID
Direction
Distance
Elevation

MAP FINDINGS

Site

Database(s)

EDR ID Number
EPA ID Number

COAST TO COAST CAR RENTAL & REPAIR INC (Continued)

S113143927

Manifest ID: 009635167JJK
Trans EPA ID: CAL000360685
Trans Name: MOVEEL FUEL
Trans 2 EPA ID: Not reported
Trans 2 Name: Not reported
TSDF EPA ID: CAD099452708
Trans Name: INDUSTRIAL SERVICE OIL CO INC
TSDF Alt EPA ID: Not reported
TSDF Alt Name: Not reported
Waste Code Description: 221 - Waste oil and mixed oil
RCRA Code: Not reported
Meth Code: H039 - Other Recovery Of Reclamation For Reuse Including Acid
Regeneration, Organics Recovery Ect
Quantity Tons: 0.494
Waste Quantity: 130
Quantity Unit: G
Additional Code 1: Not reported
Additional Code 2: Not reported
Additional Code 3: Not reported
Additional Code 4: Not reported
Additional Code 5: Not reported

Additional Info:

Year: 2007
Gen EPA ID: CAL000310173

Shipment Date: 20070326
Creation Date: 9/20/2007 18:30:16
Receipt Date: 20070329
Manifest ID: 000473640JJK
Trans EPA ID: CAR000175422
Trans Name: WORLDWIDE RECOVERY SYSTEMS INC
Trans 2 EPA ID: CAR000074096
Trans 2 Name: ERT
TSDF EPA ID: NVT330010000
Trans Name: US ECOLOGY (BEATTY NV)
TSDF Alt EPA ID: Not reported
TSDF Alt Name: Not reported
Waste Code Description: 352 - Other organic solids
RCRA Code: Not reported
Meth Code: H132 - Landfill Or Surface Impoundment That Will Be Closed As
Landfill(To Include On-Site Treatment And/Or Stabilization)
Quantity Tons: 0.015
Waste Quantity: 30
Quantity Unit: P
Additional Code 1: Not reported
Additional Code 2: Not reported
Additional Code 3: Not reported
Additional Code 4: Not reported
Additional Code 5: Not reported

Shipment Date: 20070315
Creation Date: 9/20/2007 18:30:37
Receipt Date: 20070320
Manifest ID: 000056947GBF
Trans EPA ID: CAD983615501
Trans Name: PACIFIC OIL COMPANY

Map ID
Direction
Distance
Elevation

MAP FINDINGS

Site

Database(s)

EDR ID Number
EPA ID Number

COAST TO COAST CAR RENTAL & REPAIR INC (Continued)

S113143927

Trans 2 EPA ID: Not reported
Trans 2 Name: Not reported
TSDF EPA ID: CAD099452708
Trans Name: INDUSTRIAL SERVICE OIL COMPANY
TSDF Alt EPA ID: Not reported
TSDF Alt Name: Not reported
Waste Code Description: 221 - Waste oil and mixed oil
RCRA Code: Not reported
Meth Code: H039 - Other Recovery Of Reclamation For Reuse Including Acid
Regeneration, Organics Recovery Ect

Quantity Tons: 0.76
Waste Quantity: 200
Quantity Unit: G
Additional Code 1: Not reported
Additional Code 2: Not reported
Additional Code 3: Not reported
Additional Code 4: Not reported
Additional Code 5: Not reported

CERS:

Name: CRUZ TIRES AND AUTO REPAIR INC
Address: 8447 KATELLA AVE
City,State,Zip: STANTON, CA 90680
Site ID: 416056
CERS ID: 10548040
CERS Description: Chemical Storage Facilities

Violations:

Site ID: 416056
Site Name: CRUZ TIRES AND AUTO REPAIR INC
Violation Date: 04-01-2019
Citation: HSC 6.5 25250.22 - California Health and Safety Code, Chapter 6.5,
Section(s) 25250.22
Violation Description: Failure to properly manage used oil and/or fuel filters in accordance
with the requirements.
Violation Notes: Returned to compliance on 04/01/2019. OBSERVATION: The 55-gallon
container of used oil and fuel filters was observed to be missing a
hazardous waste label. CORRECTIVE ACTION: A new label was placed on
the container. This violation corrected on site.
Violation Division: Orange County Environmental Health
Violation Program: HW
Violation Source: CERS

Site ID: 416056
Site Name: CRUZ TIRES AND AUTO REPAIR INC
Violation Date: 10-17-2014
Citation: HSC 6.95 25508(d) - California Health and Safety Code, Chapter 6.95,
Section(s) 25508(d)
Violation Description: Failure to complete and/or electronically submit a business plan when
storing/handling a hazardous material at or above reportable
quantities.
Violation Notes: Returned to compliance on 05/26/2016.
Violation Division: Orange County Environmental Health
Violation Program: HMRRP
Violation Source: CERS

Site ID: 416056

Map ID
Direction
Distance
Elevation

MAP FINDINGS

Site

Database(s)

EDR ID Number
EPA ID Number

COAST TO COAST CAR RENTAL & REPAIR INC (Continued)

S113143927

Site Name: CRUZ TIRES AND AUTO REPAIR INC
Violation Date: 11-24-2020
Citation: 22 CCR 12 66262.34(f) - California Code of Regulations, Title 22, Chapter 12, Section(s) 66262.34(f)
Violation Description: Failure to properly label hazardous waste accumulation containers and portable tanks with the following requirements: "Hazardous Waste", name and address of the generator, physical and chemical characteristics of the Hazardous Waste, and starting accumulation date.
Violation Notes: Returned to compliance on 11/24/2020. OBSERVATION: The waste oil portable tanks were observed with illegible hazardous waste labels. All hazardous waste labels must be clearly marked with the following information: the words "Hazardous Waste", generator name and address, accumulation start date, physical state, hazard properties, and content composition. CORRECTIVE ACTION: The waste oil containers were re-labeled. Violation corrected during the inspection. No further action needed.
Violation Division: Orange County Environmental Health
Violation Program: HW
Violation Source: CERS

Site ID: 416056
Site Name: CRUZ TIRES AND AUTO REPAIR INC
Violation Date: 04-01-2019
Citation: 22 CCR 12 66262.34(f) - California Code of Regulations, Title 22, Chapter 12, Section(s) 66262.34(f)
Violation Description: Failure to properly label hazardous waste accumulation containers and portable tanks with the following requirements: "Hazardous Waste", name and address of the generator, physical and chemical characteristics of the Hazardous Waste, and starting accumulation date.
Violation Notes: Returned to compliance on 04/01/2019. OBSERVATION: The labels on the two, 120-gallon tanks of waste oil, and the 55-gallon container of waste antifreeze were faded and illegible. CORRECTIVE ACTION: New labels were placed on the containers during the inspection. This violation corrected on site.
Violation Division: Orange County Environmental Health
Violation Program: HW
Violation Source: CERS

Site ID: 416056
Site Name: CRUZ TIRES AND AUTO REPAIR INC
Violation Date: 03-10-2014
Citation: 22 CCR 12 66262.34(f) - California Code of Regulations, Title 22, Chapter 12, Section(s) 66262.34(f)
Violation Description: Failure to properly label hazardous waste accumulation containers with the following requirements: "Hazardous Waste", name and address of the generator, physical and chemical characteristics of the Hazardous Waste, and starting accumulation date.
Violation Notes: Returned to compliance on 03/10/2014.
Violation Division: Orange County Environmental Health
Violation Program: HW
Violation Source: CERS

Site ID: 416056
Site Name: CRUZ TIRES AND AUTO REPAIR INC
Violation Date: 04-01-2019

Map ID
Direction
Distance
Elevation

MAP FINDINGS

Site

Database(s)

EDR ID Number
EPA ID Number

COAST TO COAST CAR RENTAL & REPAIR INC (Continued)

S113143927

Citation: 22 CCR 12 66262.12 - California Code of Regulations, Title 22, Chapter 12, Section(s) 66262.12

Violation Description: Failure to obtain an Identification Number prior to treating, storing, disposing of, transporting or offering for transportation any hazardous waste.

Violation Notes: Returned to compliance on 06/01/2019. OBSERVATION: The generator has not obtained a valid EPA ID number following a change of ownership. CORRECTIVE ACTION: Please obtain an EPA ID number by submitting DTSC form 1358 to the Department of Toxic Substances Control (Sacramento) within 5 business days. Notify this agency when the new number has been issued.

Violation Division: Orange County Environmental Health
Violation Program: HW
Violation Source: CERS

Site ID: 416056
Site Name: CRUZ TIRES AND AUTO REPAIR INC
Violation Date: 10-03-2016
Citation: 22 CCR 12 66262.34(f) - California Code of Regulations, Title 22, Chapter 12, Section(s) 66262.34(f)

Violation Description: Failure to properly label hazardous waste accumulation containers and portable tanks with the following requirements: "Hazardous Waste", name and address of the generator, physical and chemical characteristics of the Hazardous Waste, and starting accumulation date.

Violation Notes: Returned to compliance on 10/03/2016. The hazardous waste labels were worn and illegible on the waste oil drums, the waste oil tank and the drained used oil filters drums. All hazardous waste containers shall be marked with the following information: 1) the words G Hazardous WasteG ; 2) name and address of generator; 3) hazardous properties; 4) physical state; 5) composition (contents); 6) accumulation start date. The hazardous waste containers were all immediately labeled and marked with all the required information. Violation corrected.

Violation Division: Orange County Environmental Health
Violation Program: HW
Violation Source: CERS

Site ID: 416056
Site Name: CRUZ TIRES AND AUTO REPAIR INC
Violation Date: 03-10-2014
Citation: 22 CCR 12 66262.34(f) - California Code of Regulations, Title 22, Chapter 12, Section(s) 66262.34(f)

Violation Description: Failure to properly label hazardous waste accumulation containers with the following requirements: "Hazardous Waste", name and address of the generator, physical and chemical characteristics of the Hazardous Waste, and starting accumulation date.

Violation Notes: Returned to compliance on 03/10/2014. The waste oil containers and the waste coolant drum had faded labels and the beginning date of accumulation was not correct. The labels were corrected and the violations abated

Violation Division: Orange County Environmental Health
Violation Program: HW
Violation Source: CERS

Site ID: 416056
Site Name: CRUZ TIRES AND AUTO REPAIR INC
Violation Date: 10-17-2014

Map ID
Direction
Distance
Elevation

MAP FINDINGS

Site

Database(s)

EDR ID Number
EPA ID Number

COAST TO COAST CAR RENTAL & REPAIR INC (Continued)

S113143927

Citation: HSC 6.95 25508(a)(1) - California Health and Safety Code, Chapter 6.95, Section(s) 25508(a)(1)
Violation Description: Failure to complete and electronically submit hazardous material inventory information for all reportable hazardous materials on site at or above reportable quantities.
Violation Notes: Returned to compliance on 05/26/2016.
Violation Division: Orange County Environmental Health
Violation Program: HMRRP
Violation Source: CERS

Evaluation:
Eval General Type: Compliance Evaluation Inspection
Eval Date: 04-01-2019
Violations Found: Yes
Eval Type: Routine done by local agency
Eval Notes: A change of ownership occurred on January 31, 2019. Walked throughout the facility. Observed hazardous waste storage areas. Containers were closed. Employees are reported to be trained. Emergency plan updated and posted in the east unit. No hazardous waste or universal waste observed in the dumpster/enclosure area.
Eval Division: Orange County Environmental Health
Eval Program: HW
Eval Source: CERS

Eval General Type: Other/Unknown
Eval Date: 07-22-2019
Violations Found: No
Eval Type: Other, not routine, done by local agency
Eval Notes: This Agency has received confirmation that the facility has obtained an EPA ID number. The following violation has been corrected: I352- Failure to obtain an EPA ID number There are no remaining outstanding violations.
Eval Division: Orange County Environmental Health
Eval Program: HW
Eval Source: CERS

Eval General Type: Compliance Evaluation Inspection
Eval Date: 10-03-2016
Violations Found: Yes
Eval Type: Routine done by local agency
Eval Notes: On site to conduct a routine hazardous waste inspection. Consent to inspect and take photos at the facility was provided by Elias Matta (ctcrepair1@yahoo.com). The facility no longer has a parts washer as per Mr. Matta. The hazardous waste labels were worn and illegible on the waste oil drums and tank and the drained used oil filters (see violation). Labels were provided, completed and posted on the tank and drums during this inspection. Violation I400 was corrected. Municipal dumpster area does not contain any hazardous waste. The perimeter of the facility was also inspected; no signs of releases were noted. Emergency Response Information was complete. Hazardous waste containers were properly covered. Reviewed manifests, bills of lading and consolidated manifests for all hazardous waste streams. For further information about Hazardous Waste management, please refer to the Orange County CUPA website at www.occupainfo.com and open the PDF G Hazardous Waste the [Truncated]
Eval Division: Orange County Environmental Health
Eval Program: HW

Map ID
Direction
Distance
Elevation

MAP FINDINGS

Site

Database(s)

EDR ID Number
EPA ID Number

COAST TO COAST CAR RENTAL & REPAIR INC (Continued)

S113143927

Eval Source:	CERS
Eval General Type:	Compliance Evaluation Inspection
Eval Date:	03-10-2014
Violations Found:	Yes
Eval Type:	Routine done by local agency
Eval Notes:	On-site for routine inspection. Permission to enter, inspect, and take photographs granted by Elias Matta this date. Facility has two waste oil containers, one drum for coolant, and one drum for waste oil filters. The waste oil containers and the waste coolant drum had faded labels and the beginning date of accumulation was missing. The labels were replaced this date and the violation was abated Hazardous Waste receipts made available and reviewed. Emergency numbers posted. Inspected trash/dumpster and it does not appear to contain any hazardous waste. The perimeter of the facility was also inspected; no obvious signs of releases were noted. Note that there are requirements for Hazardous Material Business Emergency Plan (HMBEP) to be completed on line by businesses that have 55 gallons of a liquid, 500 pounds of a solid, or 200 cubic feet of a gas stored at site. See www.esubmit.ocgov.com for information on completing the HMBEP.
Eval Division:	Orange County Environmental Health
Eval Program:	HW
Eval Source:	CERS
Eval General Type:	Other/Unknown
Eval Date:	03-13-2019
Violations Found:	No
Eval Type:	Other, not routine, done by local agency
Eval Notes:	Received phone call from owner explaining that business has been closed since July 2018 and needs to reverse invoice. Will go out to do a close out inspection.
Eval Division:	Orange County Environmental Health
Eval Program:	HMRRP
Eval Source:	CERS
Eval General Type:	Compliance Evaluation Inspection
Eval Date:	04-01-2019
Violations Found:	No
Eval Type:	Routine done by local agency
Eval Notes:	A change of ownership occurred on January 31, 2019. Observed the facility and inspected hazardous materials storage. The following materials were observed in amounts that meet or exceed the minimum volumes required for disclosure: - 1 x 55 gal container of waste antifreeze - 2 x 120 gal tanks of waste oil REQUIREMENT FOR ELECTRONIC SUBMITTAL OF HAZARDOUS MATERIALS BUSINESS EMERGENCY PLAN DOCUMENTS: This report serves as notice that the facility must submit the following documents electronically within 30 days of this report: - Business Activities - Owner/Operator Information - Hazardous Materials Inventory - Site Map - Emergency Response Plan - Employee Training Plan The facility is responsible for identifying all hazardous materials, to include hazardous wastes, which are above disclosure thresholds. If there is a change in the type or amount of chemicals that are maintained on site, please submit revised documents (electronically) within 30 days [Truncated]
Eval Division:	Orange County Environmental Health
Eval Program:	HMRRP
Eval Source:	CERS

Map ID
Direction
Distance
Elevation

MAP FINDINGS

Site

Database(s)

EDR ID Number
EPA ID Number

COAST TO COAST CAR RENTAL & REPAIR INC (Continued)

S113143927

Eval General Type:	Other/Unknown
Eval Date:	07-26-2016
Violations Found:	No
Eval Type:	Other, not routine, done by local agency
Eval Notes:	7/26/16 This submittal is being conditionally approved in order to facilitate transfer of data to California Electronic Reporting System (CERS) database. The facility will need to make the following revisions in CERS following notification of data transfer: Chemical Description: Waste OIL -- Fire Class Code: Un-check carcinogen and check Combustible Liquid Class III B -- Federal Class Code: Fire, acute and Chronic -- Days on site : 365 -- storage Container : our records indicate Steel Drum please verify Please review the maximum amount of each chemical that is onsite. Also review the average daily amount and revise it so that it reflects the amount of each chemical that is typically onsite. Reporting thresholds are 500 pounds of solid or 55 gallons of liquid or 200 cubic feet of gas. Emergency Plan: - Please fill out sections a. through f. - Fill out Employee Training Section Please upload a site map with the following: Site Layout Site [Truncated]
Eval Division:	Orange County Environmental Health
Eval Program:	HMRRP
Eval Source:	CERS
Eval General Type:	Other/Unknown
Eval Date:	08-07-2015
Violations Found:	No
Eval Type:	Other, not routine, done by local agency
Eval Notes:	Not reported
Eval Division:	Orange County Environmental Health
Eval Program:	HMRRP
Eval Source:	CERS
Eval General Type:	Other/Unknown
Eval Date:	10-02-2015
Violations Found:	No
Eval Type:	Other, not routine, done by local agency
Eval Notes:	reviewed file for HM submittal quantities.
Eval Division:	Orange County Environmental Health
Eval Program:	HW
Eval Source:	CERS
Eval General Type:	Other/Unknown
Eval Date:	10-02-2015
Violations Found:	No
Eval Type:	Other, not routine, done by local agency
Eval Notes:	The following E-Submit submittal has been declined due to the following; Business Activities: -- EPA ID # is - CAL000310173 (please correct this). Chemical Description: Waste OIL - For mixtures only please put CAS: 64742-65-0 and un-check Extremely Hazardous Substance. -- Fire Class Code: Un-check carcinogen and check Combustible Liquid Class III B -- Federal Class Code: Fire, acute and Chronic -- Days on site : 365 -- storage Container : our records indicate Steel Drum please verify Please review the maximum amount of each chemical that is onsite. Also review the average daily amount and revise it so that it reflects the amount of each chemical that is typically onsite. Reporting thresholds are 500 pounds of solid or 55 gallons of liquid or 200 cubic feet of gas. Emergency Plan: Fill out the following

Map ID
Direction
Distance
Elevation

MAP FINDINGS

Site

Database(s)

EDR ID Number
EPA ID Number

COAST TO COAST CAR RENTAL & REPAIR INC (Continued)

S113143927

Boxes: -- Prevention, Mitigation, abatement, evacuation, BEP Copies,
Other Reocdrds -- Employee training Please upload a site map with
[Truncated]
Eval Division: Orange County Environmental Health
Eval Program: HMRRP
Eval Source: CERS

Eval General Type: Compliance Evaluation Inspection
Eval Date: 10-03-2016
Violations Found: No
Eval Type: Routine done by local agency
Eval Notes: On site to conduct a routine Hazardous Materials Business Emergency
Plan inspection. Consent to inspect and take photos was provided by
Elias Matta. A walk through of the facility was conducted. The
following Hazardous Substances were observed being stored at above the
reporting threshold: HW - Waste Oil This facility is responsible for
identifying all hazardous materials and hazardous wastes, which are
above the following disclosure thresholds: Solids > 500 pounds.
Liquids > or = 55 gallons Gas > or = 200 cubic feet Hazardous wastes
should have a separate disclosure. Site map is available for review.
You must upload this map to the CERS website once Employee training is
available for review. Electronic Reporting has been submitted but not
completed using the E Submit Portal. We discussed the state data base
G CERSG <http://cers.calepa.ca.gov>. Ensure the submittal is corrected as
per the review regarding the site map and the waste oil information.
Please [Truncated]
Eval Division: Orange County Environmental Health
Eval Program: HMRRP
Eval Source: CERS

Eval General Type: Other/Unknown
Eval Date: 10-17-2014
Violations Found: Yes
Eval Type: Other, not routine, done by local agency
Eval Notes: Orange County Environmental Health as the Certified Unified Program
Agency (OC CUPA) is the administrating agency for the Hazardous
Materials Disclosure and Business Emergency Plan programs (HMD/BEP)
previously administered by the Orange County Fire Authority. During
the months of August and December of 2013, the OC CUPA sent out
letters to regulated businesses requesting them to electronically
submit their HMD/BEP forms. Electronic submission of these forms is a
legal requirement. Failure to submit HMD/BEP forms is in violation of
the California Health & Safety Code Chapter 6.95. According to our
records there is no electronic submission for this facility. Please go
to www.esubmit.ocgov.com to request a username and password and submit
your HMD/BEP forms within the next 30 days. Businesses may also submit
forms via the California Environmental Reporting System. Please verify
that all owner information that is prepopulated on the E-Submit Portal
is still [Truncated]
Eval Division: Orange County Environmental Health
Eval Program: HMRRP
Eval Source: CERS

Eval General Type: Other/Unknown
Eval Date: 10-22-2015
Violations Found: No
Eval Type: Other, not routine, done by local agency

Map ID
Direction
Distance
Elevation

MAP FINDINGS

Site

Database(s)

EDR ID Number
EPA ID Number

COAST TO COAST CAR RENTAL & REPAIR INC (Continued)

S113143927

Eval Notes:	Facility has changed to INC COAST to Coat Car Rental Repair INC
Eval Division:	Orange County Environmental Health
Eval Program:	HMRRP
Eval Source:	CERS
Eval General Type:	Other/Unknown
Eval Date:	10-22-2015
Violations Found:	No
Eval Type:	Other, not routine, done by local agency
Eval Notes:	Facility has changed to INC COAST to Coat Car Rental Repair INC
Eval Division:	Orange County Environmental Health
Eval Program:	HW
Eval Source:	CERS
Eval General Type:	Other/Unknown
Eval Date:	10-22-2015
Violations Found:	No
Eval Type:	Other, not routine, done by local agency
Eval Notes:	Reviewed and Accepted E-submital on this date. All violations corrected.
Eval Division:	Orange County Environmental Health
Eval Program:	HMRRP
Eval Source:	CERS
Eval General Type:	Compliance Evaluation Inspection
Eval Date:	11-24-2020
Violations Found:	No
Eval Type:	Routine done by local agency
Eval Notes:	INSPECTOR COMMENT: The following hazardous materials were observed on site over reportable quantities: - Waste Oil
Eval Division:	Orange County Environmental Health
Eval Program:	HMRRP
Eval Source:	CERS
Eval General Type:	Compliance Evaluation Inspection
Eval Date:	11-24-2020
Violations Found:	Yes
Eval Type:	Routine done by local agency
Eval Notes:	INSPECTOR COMMENT: On site for a routine hazardous waste inspection. Walked throughout the facility. Observed hazardous waste storage areas. Containers are closed and are properly labeled, but the labels for the waste oil containers were illegible. Completed and properly placed new labels on the containers during the inspection. Employees are reported to be trained. Manifests were available for review. Facility generates the following waste streams: - Waste Oil - Drained Used Waste Oil Filter - Waste Antifreeze Emergency plan is available on site. No hazardous waste or universal waste observed in the dumpster/enclosure area.
Eval Division:	Orange County Environmental Health
Eval Program:	HW
Eval Source:	CERS
Enforcement Action:	
Site ID:	416056
Site Name:	CRUZ TIRES AND AUTO REPAIR INC
Site Address:	8447 KATELLA AVE
Site City:	STANTON

Map ID
Direction
Distance
Elevation

MAP FINDINGS

Site

Database(s)

EDR ID Number
EPA ID Number

COAST TO COAST CAR RENTAL & REPAIR INC (Continued)

S113143927

Site Zip: 90680
Enf Action Date: 08-07-2015
Enf Action Type: Notice of Violation (Unified Program)
Enf Action Description: Notice of Violation Issued by the Inspector at the Time of Inspection
Enf Action Notes: Failure to Electronically Submit HMD/BEP.
Enf Action Division: Orange County Environmental Health
Enf Action Program: HMRRP
Enf Action Source: CERS

Coordinates:

Site ID: 416056
Facility Name: CRUZ TIRES AND AUTO REPAIR INC
Env Int Type Code: HMBP
Program ID: 10548040
Coord Name: Not reported
Ref Point Type Desc: Center of a facility or station.
Latitude: 33.803520
Longitude: -117.985220

Affiliation:

Affiliation Type Desc: Document Preparer
Entity Name: Fidencio Cruz
Entity Title: Not reported
Affiliation Address: Not reported
Affiliation City: Not reported
Affiliation State: Not reported
Affiliation Country: Not reported
Affiliation Zip: Not reported
Affiliation Phone: Not reported

Affiliation Type Desc: Facility Mailing Address
Entity Name: Mailing Address
Entity Title: Not reported
Affiliation Address: 8447 KATELLA AVE
Affiliation City: STANTON
Affiliation State: CA
Affiliation Country: Not reported
Affiliation Zip: 90680
Affiliation Phone: Not reported

Affiliation Type Desc: Identification Signer
Entity Name: Fidencio Cruz
Entity Title: Not reported
Affiliation Address: Not reported
Affiliation City: Not reported
Affiliation State: Not reported
Affiliation Country: Not reported
Affiliation Zip: Not reported
Affiliation Phone: Not reported

Affiliation Type Desc: Legal Owner
Entity Name: Cruz Tires and Auto Repair Inc
Entity Title: Not reported
Affiliation Address: 8447 KATELLA AVE
Affiliation City: STANTON
Affiliation State: CA

Map ID
Direction
Distance
Elevation

MAP FINDINGS

Site

Database(s)

EDR ID Number
EPA ID Number

COAST TO COAST CAR RENTAL & REPAIR INC (Continued)

S113143927

Affiliation Country: United States
Affiliation Zip: 90680
Affiliation Phone: (714) 404-7798

Affiliation Type Desc: CUPA District
Entity Name: Orange County Env Health
Entity Title: Not reported
Affiliation Address: 1241 East Dyer RoadSuite 120
Affiliation City: Santa Ana
Affiliation State: CA
Affiliation Country: Not reported
Affiliation Zip: 92705-5611
Affiliation Phone: (714) 433-6406

Affiliation Type Desc: Operator
Entity Name: Fidencio Cruz
Entity Title: Not reported
Affiliation Address: Not reported
Affiliation City: Not reported
Affiliation State: Not reported
Affiliation Country: Not reported
Affiliation Zip: Not reported
Affiliation Phone: (714) 404-7798

Affiliation Type Desc: Environmental Contact
Entity Name: Fidencio Cruz
Entity Title: Not reported
Affiliation Address: 8447 KATELLA AVE
Affiliation City: STANTON
Affiliation State: CA
Affiliation Country: Not reported
Affiliation Zip: 90680
Affiliation Phone: Not reported

Affiliation Type Desc: Parent Corporation
Entity Name: COAST TO COAST CAR RENTAL REPAIR INC
Entity Title: Not reported
Affiliation Address: Not reported
Affiliation City: Not reported
Affiliation State: Not reported
Affiliation Country: Not reported
Affiliation Zip: Not reported
Affiliation Phone: Not reported

HWTS:

Name: COAST TO COAST CAR RENTAL & REPAIR INC
Address: 8447 KATELLA AVE
Address 2: Not reported
City,State,Zip: STANTON, CA 906803214
EPA ID: CAL000310173
Inactive Date: 06/30/2011
Create Date: 08/10/2006
Last Act Date: 03/26/2014
Mailing Name: Not reported
Mailing Address: 8447 KATELLA AVE
Mailing Address 2: Not reported

Map ID
Direction
Distance
Elevation

MAP FINDINGS

Site

Database(s)

EDR ID Number
EPA ID Number

COAST TO COAST CAR RENTAL & REPAIR INC (Continued)

S113143927

Mailing City,State,Zip: ANAHEIM, CA 906803214
Owner Name: COAST TO COAST CAR RENTAL & REPAIR
Owner Address: 4 WELBURY
Owner Address 2: Not reported
Owner City,State,Zip: ALISO VIEJO, CA 926566059
Contact Name: MATTA ELIAS
Contact Address: 4 WELBURY
Contact Address 2: Not reported
City,State,Zip: ALISO VIEJO, CA 926566059

NAICS:

EPA ID: CAL000310173
Create Date: 2006-08-10 11:39:40.200
NAICS Code: 532111
NAICS Description: Passenger Car Rental
Issued EPA ID Date: 2006-08-10 11:39:40.17000
Inactive Date: 2011-06-30 00:00:00
Facility Name: COAST TO COAST CAR RENTAL & REPAIR INC
Facility Address: 8447 KATELLA AVE
Facility Address 2: Not reported
Facility City: STANTON
Facility County: Not reported
Facility State: CA
Facility Zip: 906803214

BB636
SW
1/8-1/4
0.173 mi.
913 ft.

KATELLA HOSPITAL
7770 KATELLA
STANTON, CA 90680

Site 1 of 3 in cluster BB

LUST
Cortese
CERS
S103672016
N/A

Relative:
Lower

Actual:
63 ft.

LUST:

Name: KATELLA HOSPITAL
Address: 7770 KATELLA
City,State,Zip: STANTON, CA 90680
Lead Agency: ORANGE COUNTY LOP
Case Type: LUST Cleanup Site
Geo Track: http://geotracker.waterboards.ca.gov/profile_report.asp?global_id=T0605902150
Global Id: T0605902150
Latitude: 33.8027917
Longitude: -117.9970584
Status: Completed - Case Closed
Status Date: 06/02/1998
Case Worker: SR
RB Case Number: 083003155T
Local Agency: ORANGE COUNTY LOP
File Location: Local Agency
Local Case Number: 98UT020
Potential Media Affect: Soil
Potential Contaminants of Concern: Gasoline
Site History: Not reported

LUST:

Global Id: T0605902150
Contact Type: Local Agency Caseworker
Contact Name: SHYAMALA RAJAGOPAL
Organization Name: ORANGE COUNTY LOP
Address: 1241 E. DYER ROAD SUITE 120

Map ID
Direction
Distance
Elevation

MAP FINDINGS

Site

Database(s)

EDR ID Number
EPA ID Number

KATELLA HOSPITAL (Continued)

S103672016

City: SANTA ANA
Email: srajagopal@ochca.com
Phone Number: 7144336262

LUST:

Global Id: T0605902150
Action Type: Other
Date: 09/29/1997
Action: Leak Discovery

Global Id: T0605902150
Action Type: ENFORCEMENT
Date: 06/02/1998
Action: Closure/No Further Action Letter

Global Id: T0605902150
Action Type: Other
Date: 09/29/1997
Action: Leak Reported

LUST:

Global Id: T0605902150
Status: Open - Case Begin Date
Status Date: 09/29/1997

Global Id: T0605902150
Status: Completed - Case Closed
Status Date: 06/02/1998

LUST REG 8:

Name: KATELLA HOSPITAL
Address: 7770 KATELLA
City: STANTON
Region: 8
County: Orange
Regional Board: Santa Ana Region
Facility Status: Case Closed
Case Number: 083003155T
Local Case Num: 98UT020
Case Type: Soil only
Substance: Gasoline
Qty Leaked: 0
Abate Method: Not reported
Cross Street: Not reported
Enf Type: Not reported
Funding: Not reported
How Discovered: Tank Closure
How Stopped: Close Tank
Leak Cause: Unknown
Leak Source: Unknown
Global ID: T0605902150
How Stopped Date: 9/9/9999
Enter Date: Not reported
Date Confirmation of Leak Began: Not reported
Date Preliminary Assessment Began: Not reported

Map ID
Direction
Distance
Elevation

MAP FINDINGS

Site

Database(s)

EDR ID Number
EPA ID Number

KATELLA HOSPITAL (Continued)

S103672016

Discover Date:	9/29/1997
Enforcement Date:	Not reported
Close Date:	6/2/1998
Date Prelim Assessment Workplan Submitted:	Not reported
Date Pollution Characterization Began:	Not reported
Date Remediation Plan Submitted:	Not reported
Date Remedial Action Underway:	Not reported
Date Post Remedial Action Monitoring:	Not reported
Enter Date:	Not reported
GW Qualifies:	Not reported
Soil Qualifies:	Not reported
Operator:	Not reported
Facility Contact:	Not reported
Interim:	Not reported
Oversite Program:	LUST
Latitude:	33.8028045
Longitude:	-117.9971324
MTBE Date:	Not reported
Max MTBE GW:	Not reported
MTBE Concentration:	0
Max MTBE Soil:	Not reported
MTBE Fuel:	1
MTBE Tested:	Site NOT Tested for MTBE. Includes Unknown and Not Analyzed.
MTBE Class:	*
Staff:	KS
Staff Initials:	SK
Lead Agency:	Local Agency
Local Agency:	30000L
Hydr Basin #:	Not reported
Beneficial:	MUN
Priority:	Not reported
Cleanup Fund Id:	Not reported
Work Suspended:	Not reported
Summary:	Not reported

ORANGE CO. LUST:

Name:	KATELLA HOSPITAL
Address:	7770 KATELLA AVE
City,State,Zip:	STANTON, CA 90680
Region:	ORANGE
Facility Id:	98UT020
Released Substance:	Gasoline-Automotive (motor gasoline and additives), leaded & unleaded
Date Closed:	06/02/1998
Record ID:	RO0001506

CORTESE:

Name:	KATELLA HOSPITAL
Address:	7770 KATELLA
City,State,Zip:	STANTON, CA 90680
Region:	CORTESE
Envirostor Id:	Not reported
Global ID:	T0605902150
Site/Facility Type:	LUST CLEANUP SITE
Cleanup Status:	COMPLETED - CASE CLOSED
Status Date:	Not reported
Site Code:	Not reported

Map ID
Direction
Distance
Elevation

MAP FINDINGS

Site

Database(s)

EDR ID Number
EPA ID Number

KATELLA HOSPITAL (Continued)

S103672016

Latitude: Not reported
Longitude: Not reported
Owner: Not reported
Enf Type: Not reported
Swat R: Not reported
Flag: active
Order No: Not reported
Waste Discharge System No: Not reported
Effective Date: Not reported
Region 2: Not reported
WID Id: Not reported
Solid Waste Id No: Not reported
Waste Management Unit Name: Not reported
File Name: Active Open

CERS:

Name: KATELLA HOSPITAL
Address: 7770 KATELLA
City,State,Zip: STANTON, CA 90680
Site ID: 208720
CERS ID: T0605902150
CERS Description: Leaking Underground Storage Tank Cleanup Site

Affiliation:

Affiliation Type Desc: Local Agency Caseworker
Entity Name: SHYAMALA RAJAGOPAL - ORANGE COUNTY LOP
Entity Title: Not reported
Affiliation Address: 1241 E. DYER ROAD SUITE 120
Affiliation City: SANTA ANA
Affiliation State: CA
Affiliation Country: Not reported
Affiliation Zip: Not reported
Affiliation Phone: 7144336262

**BB637
SW
1/8-1/4
0.173 mi.
913 ft.**

**SUNCREST HOSPITAL OF ORANGE COUNTY
7770 KATELLA AVE
STANTON, CA 90680**

Site 2 of 3 in cluster BB

**UST U003784028
N/A**

**Relative:
Lower**

UST:

**Actual:
63 ft.**

Name: SUNCREST HOSPITAL OF ORANGE COUNTY
Address: 7770 KATELLA AVE
City,State,Zip: STANTON, CA 90680
Facility ID: 7167
Permitting Agency: ORANGE COUNTY
Latitude: 33.8028
Longitude: -117.99677

Map ID
Direction
Distance
Elevation

MAP FINDINGS

Site

Database(s)

EDR ID Number
EPA ID Number

BB638
SW
1/8-1/4
0.173 mi.
913 ft.
KATELLA HOSPITAL
7770
STANTON, CA 90680
Site 3 of 3 in cluster BB

SWEEPS UST
HIST CORTESE
S104755107
N/A

Relative:
Lower

SWEEPS UST:

Actual:
63 ft.

Name: SUNCREST HOSPITAL OF ORANGE CO
Address: 7770 KATELLA AVE
City: STANTON
Status: Active
Comp Number: 7167
Number: 9
Board Of Equalization: 44-016575
Referral Date: 09-30-92
Action Date: 09-15-92
Created Date: 02-29-88
Owner Tank Id: Not reported
SWRCB Tank Id: 30-000-007167-000001
Tank Status: A
Capacity: 540
Active Date: Not reported
Tank Use: M.V. FUEL
STG: P
Content: DIESEL
Number Of Tanks: 3

Name: SUNCREST HOSPITAL OF ORANGE CO
Address: 7770 KATELLA AVE
City: STANTON
Status: Active
Comp Number: 7167
Number: 9
Board Of Equalization: 44-016575
Referral Date: 09-30-92
Action Date: 09-15-92
Created Date: 02-29-88
Owner Tank Id: Not reported
SWRCB Tank Id: 30-000-007167-000002
Tank Status: A
Capacity: 120
Active Date: Not reported
Tank Use: M.V. FUEL
STG: P
Content: REG UNLEADED
Number Of Tanks: Not reported

Name: SUNCREST HOSPITAL OF ORANGE CO
Address: 7770 KATELLA AVE
City: STANTON
Status: Active
Comp Number: 7167
Number: 9
Board Of Equalization: 44-016575
Referral Date: 09-30-92
Action Date: 09-15-92
Created Date: 02-29-88
Owner Tank Id: Not reported
SWRCB Tank Id: 30-000-007167-000003

Map ID
Direction
Distance
Elevation

MAP FINDINGS

Site

Database(s)

EDR ID Number
EPA ID Number

KATELLA HOSPITAL (Continued)

S104755107

Tank Status: A
Capacity: 300
Active Date: Not reported
Tank Use: M.V. FUEL
STG: P
Content: REG UNLEADED
Number Of Tanks: Not reported

HIST CORTESE:

edr_fname: KATELLA HOSPITAL
edr_fadd1: 7770
City,State,Zip: STANTON, CA 90680
Region: CORTESE
Facility County Code: 30
Reg By: LTNKA
Reg Id: 083003155T

BC639 ALLEC TRUCKING
ESE 10881 DALE AVE
1/8-1/4 STANTON, CA 90680
0.180 mi.
950 ft. Site 1 of 8 in cluster BC

UST U003778888
N/A

Relative: UST:
Higher Name: ALLEC TRUCKING
Address: 10881 DALE AVE
Actual: City,State,Zip: STANTON, CA 90680
73 ft. Facility ID: 11487
Permitting Agency: ORANGE COUNTY
Latitude: 33.805913
Longitude: -117.984288

BD640 HARUO HAYASHI
NW 10390 LANDERS WAY
1/8-1/4 STANTON, CA 90680
0.188 mi.
990 ft. Site 1 of 2 in cluster BD

RCRA NonGen / NLR 1025851717
CAC003031840

Relative: RCRA NonGen / NLR:
Lower Date Form Received by Agency: 2019-08-30 00:00:00.0
Actual: Handler Name: HARUO HAYASHI
66 ft. Handler Address: 10390 LANDERS WAY
Handler City,State,Zip: STANTON, CA 90680-1515
EPA ID: CAC003031840
Contact Name: HARUO HAYASHI
Contact Address: 10390 LANDERS WAY
Contact City,State,Zip: STANTON, CA 90680-1515
Contact Telephone: 714-270-1246
Contact Fax: Not reported
Contact Email: SHAY@JCENVIRONMENTALINC.COM
Contact Title: Not reported
EPA Region: 09
Land Type: Not reported
Federal Waste Generator Description: Not a generator, verified
Non-Notifier: Not reported
Biennial Report Cycle: Not reported

Map ID
Direction
Distance
Elevation

MAP FINDINGS

Site

Database(s)

EDR ID Number
EPA ID Number

HARUO HAYASHI (Continued)

1025851717

Accessibility:	Not reported
Active Site Indicator:	Not reported
State District Owner:	Not reported
State District:	Not reported
Mailing Address:	10390 LANDERS WAY
Mailing City,State,Zip:	STANTON, CA 90680-1515
Owner Name:	HARUO HAYASHI
Owner Type:	Other
Operator Name:	HARUO HAYASHI
Operator Type:	Other
Short-Term Generator Activity:	No
Importer Activity:	No
Mixed Waste Generator:	No
Transporter Activity:	No
Transfer Facility Activity:	No
Recycler Activity with Storage:	No
Small Quantity On-Site Burner Exemption:	No
Smelting Melting and Refining Furnace Exemption:	No
Underground Injection Control:	No
Off-Site Waste Receipt:	No
Universal Waste Indicator:	No
Universal Waste Destination Facility:	No
Federal Universal Waste:	No
Active Site Fed-Reg Treatment Storage and Disposal Facility:	Not reported
Active Site Converter Treatment storage and Disposal Facility:	Not reported
Active Site State-Reg Treatment Storage and Disposal Facility:	Not reported
Active Site State-Reg Handler:	---
Federal Facility Indicator:	Not reported
Hazardous Secondary Material Indicator:	N
Sub-Part K Indicator:	Not reported
Commercial TSD Indicator:	No
Treatment Storage and Disposal Type:	Not reported
2018 GPRA Permit Baseline:	Not on the Baseline
2018 GPRA Renewals Baseline:	Not on the Baseline
Permit Renewals Workload Universe:	Not reported
Permit Workload Universe:	Not reported
Permit Progress Universe:	Not reported
Post-Closure Workload Universe:	Not reported
Closure Workload Universe:	Not reported
202 GPRA Corrective Action Baseline:	No
Corrective Action Workload Universe:	No
Subject to Corrective Action Universe:	No
Non-TSDFs Where RCRA CA has Been Imposed Universe:	No
TSDFs Potentially Subject to CA Under 3004 (u)/(v) Universe:	No
TSDFs Only Subject to CA under Discretionary Auth Universe:	No
Corrective Action Priority Ranking:	No NCAPS ranking
Environmental Control Indicator:	No
Institutional Control Indicator:	No
Human Exposure Controls Indicator:	N/A
Groundwater Controls Indicator:	N/A
Operating TSD Universe:	Not reported
Full Enforcement Universe:	Not reported
Significant Non-Complier Universe:	No
Unaddressed Significant Non-Complier Universe:	No
Addressed Significant Non-Complier Universe:	No
Significant Non-Complier With a Compliance Schedule Universe:	No
Financial Assurance Required:	Not reported

Map ID
Direction
Distance
Elevation

MAP FINDINGS

Site

Database(s)

EDR ID Number
EPA ID Number

HARUO HAYASHI (Continued)

1025851717

Handler Date of Last Change:	2019-09-10 12:40:35.0
Recognized Trader-Importer:	No
Recognized Trader-Exporter:	No
Importer of Spent Lead Acid Batteries:	No
Exporter of Spent Lead Acid Batteries:	No
Recycler Activity Without Storage:	No
Manifest Broker:	No
Sub-Part P Indicator:	No

Handler - Owner Operator:

Owner/Operator Indicator:	Owner
Owner/Operator Name:	HARUO HAYASHI
Legal Status:	Other
Date Became Current:	Not reported
Date Ended Current:	Not reported
Owner/Operator Address:	10390 LANDERS WAY
Owner/Operator City,State,Zip:	STANTON, CA 90680-1515
Owner/Operator Telephone:	714-270-1246
Owner/Operator Telephone Ext:	Not reported
Owner/Operator Fax:	Not reported
Owner/Operator Email:	Not reported

Owner/Operator Indicator:	Operator
Owner/Operator Name:	HARUO HAYASHI
Legal Status:	Other
Date Became Current:	Not reported
Date Ended Current:	Not reported
Owner/Operator Address:	10390 LANDERS WAY
Owner/Operator City,State,Zip:	STANTON, CA 90680-1515
Owner/Operator Telephone:	714-270-1246
Owner/Operator Telephone Ext:	Not reported
Owner/Operator Fax:	Not reported
Owner/Operator Email:	Not reported

Historic Generators:

Receive Date:	2019-08-30 00:00:00.0
Handler Name:	HARUO HAYASHI
Federal Waste Generator Description:	Not a generator, verified
State District Owner:	Not reported
Large Quantity Handler of Universal Waste:	No
Recognized Trader Importer:	No
Recognized Trader Exporter:	No
Spent Lead Acid Battery Importer:	No
Spent Lead Acid Battery Exporter:	No
Current Record:	Yes
Non Storage Recycler Activity:	Not reported
Electronic Manifest Broker:	Not reported

List of NAICS Codes and Descriptions:

NAICS Code:	56299
NAICS Description:	ALL OTHER WASTE MANAGEMENT SERVICES

Facility Has Received Notices of Violations:

Violations:	No Violations Found
-------------	---------------------

Map ID
Direction
Distance
Elevation

MAP FINDINGS

Site

Database(s)

EDR ID Number
EPA ID Number

HARUO HAYASHI (Continued)

1025851717

Evaluation Action Summary:
Evaluations:

No Evaluations Found

BE641
SE
1/8-1/4
0.189 mi.
998 ft.

UNOCAL #7462
8472
STANTON, CA 90680

HIST CORTESE **S102440356**
N/A

Site 1 of 21 in cluster BE

Relative:
Higher

HIST CORTESE:

Actual:
72 ft.

edr_fname: UNOCAL #7462
edr_fadd1: 8472
City,State,Zip: STANTON, CA 90680
Region: CORTESE
Facility County Code: 30
Reg By: LTNKA
Reg Id: 083002854T

BC642
ESE
1/8-1/4
0.192 mi.
1016 ft.

DC AUTOMOTIVE ELECTRIC DBA CHRISTIAN M TRAUTZ
8541 CENTRAL AVE STE A
STANTON, CA 90680

RCRA NonGen / NLR **1024845245**
CAL000398201

Site 2 of 8 in cluster BC

Relative:
Higher

RCRA NonGen / NLR:

Actual:
73 ft.

Date Form Received by Agency: 2020-05-14 00:00:00.0
Handler Name: DC AUTOMOTIVE ELECTRIC DBA CHRISTIAN M TRAUTZ
Handler Address: 8541 CENTRAL AVE STE A
Handler City,State,Zip: STANTON, CA 90680-0000
EPA ID: CAL000398201
Contact Name: CHRISTIAN M TRAUTZ
Contact Address: 5039 E OCEAN BLVD
Contact City,State,Zip: LONG BEACH, CA 90803
Contact Telephone: 562-208-8056
Contact Fax: Not reported
Contact Email: CHRISTIAN.TRAUTZ@YAHOO.COM
Contact Title: Not reported
EPA Region: 09
Land Type: Not reported
Federal Waste Generator Description: Not a generator, verified
Non-Notifier: Not reported
Biennial Report Cycle: Not reported
Accessibility: Not reported
Active Site Indicator: Not reported
State District Owner: Not reported
State District: Not reported
Mailing Address: STANFORD AVE
Mailing City,State,Zip: GARDEN GROVE, CA 92840
Owner Name: Not reported
Owner Type: Not reported
Operator Name: CHRISTIAN M TRAUTZ
Operator Type: Other
Short-Term Generator Activity: No
Importer Activity: No
Mixed Waste Generator: No

Map ID
Direction
Distance
Elevation

MAP FINDINGS

Site

Database(s)

EDR ID Number
EPA ID Number

DC AUTOMOTIVE ELECTRIC DBA CHRISTIAN M TRAUTZ (Continued)

1024845245

Transporter Activity:	No
Transfer Facility Activity:	No
Recycler Activity with Storage:	No
Small Quantity On-Site Burner Exemption:	No
Smelting Melting and Refining Furnace Exemption:	No
Underground Injection Control:	No
Off-Site Waste Receipt:	No
Universal Waste Indicator:	No
Universal Waste Destination Facility:	No
Federal Universal Waste:	No
Active Site Fed-Reg Treatment Storage and Disposal Facility:	Not reported
Active Site Converter Treatment storage and Disposal Facility:	Not reported
Active Site State-Reg Treatment Storage and Disposal Facility:	Not reported
Active Site State-Reg Handler:	---
Federal Facility Indicator:	Not reported
Hazardous Secondary Material Indicator:	N
Sub-Part K Indicator:	Not reported
Commercial TSD Indicator:	No
Treatment Storage and Disposal Type:	Not reported
2018 GPRA Permit Baseline:	Not on the Baseline
2018 GPRA Renewals Baseline:	Not on the Baseline
Permit Renewals Workload Universe:	Not reported
Permit Workload Universe:	Not reported
Permit Progress Universe:	Not reported
Post-Closure Workload Universe:	Not reported
Closure Workload Universe:	Not reported
202 GPRA Corrective Action Baseline:	No
Corrective Action Workload Universe:	No
Subject to Corrective Action Universe:	No
Non-TSDFs Where RCRA CA has Been Imposed Universe:	No
TSDFs Potentially Subject to CA Under 3004 (u)/(v) Universe:	No
TSDFs Only Subject to CA under Discretionary Auth Universe:	No
Corrective Action Priority Ranking:	No NCAPS ranking
Environmental Control Indicator:	No
Institutional Control Indicator:	No
Human Exposure Controls Indicator:	N/A
Groundwater Controls Indicator:	N/A
Operating TSDF Universe:	Not reported
Full Enforcement Universe:	Not reported
Significant Non-Complier Universe:	No
Unaddressed Significant Non-Complier Universe:	No
Addressed Significant Non-Complier Universe:	No
Significant Non-Complier With a Compliance Schedule Universe:	No
Financial Assurance Required:	Not reported
Handler Date of Last Change:	2020-05-15 17:14:25.0
Recognized Trader-Importer:	No
Recognized Trader-Exporter:	No
Importer of Spent Lead Acid Batteries:	No
Exporter of Spent Lead Acid Batteries:	No
Recycler Activity Without Storage:	No
Manifest Broker:	No
Sub-Part P Indicator:	No

Handler - Owner Operator:

Owner/Operator Indicator:

Owner/Operator Name:

Owner

CHRISTIAN MICHAEL TRAUTZ

Map ID
Direction
Distance
Elevation

MAP FINDINGS

Site

Database(s)

EDR ID Number
EPA ID Number

DC AUTOMOTIVE ELECTRIC DBA CHRISTIAN M TRAUTZ (Continued)

1024845245

Legal Status:	Other
Date Became Current:	Not reported
Date Ended Current:	Not reported
Owner/Operator Address:	5039 E OCEAN BLVD APT 13
Owner/Operator City,State,Zip:	LONG BEACH, CA 90803-0000
Owner/Operator Telephone:	714-828-7681
Owner/Operator Telephone Ext:	Not reported
Owner/Operator Fax:	Not reported
Owner/Operator Email:	Not reported

Owner/Operator Indicator:	Operator
Owner/Operator Name:	CHRISTIAN M TRAUTZ
Legal Status:	Other
Date Became Current:	Not reported
Date Ended Current:	Not reported
Owner/Operator Address:	5039 E OCEAN BLVD APT 13
Owner/Operator City,State,Zip:	LONG BEACH, CA 90803
Owner/Operator Telephone:	714-828-7681
Owner/Operator Telephone Ext:	Not reported
Owner/Operator Fax:	Not reported
Owner/Operator Email:	Not reported

Owner/Operator Indicator:	Operator
Owner/Operator Name:	CHRISTIAN M TRAUTZ
Legal Status:	Other
Date Became Current:	Not reported
Date Ended Current:	Not reported
Owner/Operator Address:	5039 E OCEAN BLVD
Owner/Operator City,State,Zip:	LONG BEACH, CA 90803
Owner/Operator Telephone:	562-208-8056
Owner/Operator Telephone Ext:	Not reported
Owner/Operator Fax:	Not reported
Owner/Operator Email:	Not reported

Historic Generators:

Receive Date:	2020-05-14 00:00:00.0
Handler Name:	DC AUTOMOTIVE ELECTRIC DBA CHRISTIAN M TRAUTZ
Federal Waste Generator Description:	Not a generator, verified
State District Owner:	Not reported
Large Quantity Handler of Universal Waste:	No
Recognized Trader Importer:	No
Recognized Trader Exporter:	No
Spent Lead Acid Battery Importer:	No
Spent Lead Acid Battery Exporter:	No
Current Record:	Yes
Non Storage Recycler Activity:	No
Electronic Manifest Broker:	No

Receive Date:	2014-06-26 00:00:00.0
Handler Name:	DC AUTOMOTIVE ELECTRIC DBA CHRISTIAN M TRAUTZ
Federal Waste Generator Description:	Not a generator, verified
State District Owner:	Not reported
Large Quantity Handler of Universal Waste:	No
Recognized Trader Importer:	No
Recognized Trader Exporter:	No
Spent Lead Acid Battery Importer:	No
Spent Lead Acid Battery Exporter:	No

Map ID
Direction
Distance
Elevation

MAP FINDINGS

Site

Database(s)

EDR ID Number
EPA ID Number

DC AUTOMOTIVE ELECTRIC DBA CHRISTIAN M TRAUTZ (Continued)

1024845245

Current Record: No
Non Storage Recycler Activity: Not reported
Electronic Manifest Broker: Not reported

List of NAICS Codes and Descriptions:

NAICS Code: 811111
NAICS Description: GENERAL AUTOMOTIVE REPAIR

Facility Has Received Notices of Violations:

Violations: No Violations Found

Evaluation Action Summary:

Evaluations: No Evaluations Found

BE643
ESE
1/8-1/4
0.195 mi.
1031 ft.

STANTON WHOLESALE TIRE AND SERVICE, LLC
10971 DALE AVE
STANTON, CA 90680

CERS HAZ WASTE
CERS

S125424125
N/A

Site 2 of 21 in cluster BE

Relative:
Higher
Actual:
73 ft.

CERS HAZ WASTE:
Name: STANTON WHOLESALE TIRE AND SERVICE, LLC
Address: 10971 DALE AVE
City,State,Zip: STANTON, CA 90680
Site ID: 559120
CERS ID: 10827628
CERS Description: Hazardous Waste Generator

CERS:

Name: STANTON WHOLESALE TIRE AND SERVICE, LLC
Address: 10971 DALE AVE
City,State,Zip: STANTON, CA 90680
Site ID: 559120
CERS ID: 10827628
CERS Description: Chemical Storage Facilities

Affiliation:

Affiliation Type Desc: Environmental Contact
Entity Name: Jesus Orozco
Entity Title: Not reported
Affiliation Address: 10971 Dale Ave.
Affiliation City: Stanton
Affiliation State: CA
Affiliation Country: Not reported
Affiliation Zip: 90680
Affiliation Phone: Not reported

Affiliation Type Desc: Operator
Entity Name: Jesus Orozco
Entity Title: Not reported
Affiliation Address: Not reported
Affiliation City: Not reported
Affiliation State: Not reported
Affiliation Country: Not reported
Affiliation Zip: Not reported

Map ID
Direction
Distance
Elevation

MAP FINDINGS

Site

Database(s)

EDR ID Number
EPA ID Number

STANTON WHOLESALE TIRE AND SERVICE, LLC (Continued)

S125424125

Affiliation Phone: (714) 430-8473

Affiliation Type Desc: CUPA District
Entity Name: Orange County Env Health
Entity Title: Not reported
Affiliation Address: 1241 East Dyer RoadSuite 120
Affiliation City: Santa Ana
Affiliation State: CA
Affiliation Country: Not reported
Affiliation Zip: 92705-5611
Affiliation Phone: (714) 433-6406

Affiliation Type Desc: Document Preparer
Entity Name: Isaac Jimenez
Entity Title: Not reported
Affiliation Address: Not reported
Affiliation City: Not reported
Affiliation State: Not reported
Affiliation Country: Not reported
Affiliation Zip: Not reported
Affiliation Phone: Not reported

Affiliation Type Desc: Facility Mailing Address
Entity Name: Mailing Address
Entity Title: Not reported
Affiliation Address: 10971 Dale Ave.
Affiliation City: Stanton
Affiliation State: CA
Affiliation Country: Not reported
Affiliation Zip: 90680
Affiliation Phone: Not reported

Affiliation Type Desc: Legal Owner
Entity Name: Stanton Wholesale Tire and Service, LLC.
Entity Title: Not reported
Affiliation Address: 10971 Dale Ave
Affiliation City: Stanton
Affiliation State: CA
Affiliation Country: United States
Affiliation Zip: 90680
Affiliation Phone: (714) 430-8473

Affiliation Type Desc: Identification Signer
Entity Name: Isaac Jimenez
Entity Title: Not reported
Affiliation Address: Not reported
Affiliation City: Not reported
Affiliation State: Not reported
Affiliation Country: Not reported
Affiliation Zip: Not reported
Affiliation Phone: Not reported

Affiliation Type Desc: Parent Corporation
Entity Name: Stanton Wholesale Tire and Service, LLC
Entity Title: Not reported
Affiliation Address: Not reported
Affiliation City: Not reported

Map ID
Direction
Distance
Elevation

MAP FINDINGS

Site

Database(s)

EDR ID Number
EPA ID Number

STANTON WHOLESALE TIRE AND SERVICE, LLC (Continued)

S125424125

Affiliation State: Not reported
Affiliation Country: Not reported
Affiliation Zip: Not reported
Affiliation Phone: Not reported

BE644
ESE
1/8-1/4
0.195 mi.
1031 ft.

STANTON WHOLESALE TIRE & SERVICE LLC
10971 DALE AVE
STANTON, CA 90680

RCRA NonGen / NLR 1025873943
CAL000447072

Site 3 of 21 in cluster BE

Relative:
Higher

RCRA NonGen / NLR:

Actual:
73 ft.

Date Form Received by Agency: 2019-06-26 00:00:00.0
Handler Name: STANTON WHOLESALE TIRE & SERVICE LLC
Handler Address: 10971 DALE AVE
Handler City,State,Zip: STANTON, CA 90680
EPA ID: CAL000447072
Contact Name: JESSE RODRIGUEZ
Contact Address: 10971 DALE AVE
Contact City,State,Zip: STANTON, CA 90680
Contact Telephone: 714-430-8473
Contact Fax: Not reported
Contact Email: JESSE@FAIRMOUNTIRE.COM
Contact Title: Not reported
EPA Region: 09
Land Type: Not reported
Federal Waste Generator Description: Not a generator, verified
Non-Notifier: Not reported
Biennial Report Cycle: Not reported
Accessibility: Not reported
Active Site Indicator: Handler Activities
State District Owner: Not reported
State District: Not reported
Mailing Address: 10971 DALE AVE
Mailing City,State,Zip: STANTON, CA 90680
Owner Name: STANTON WHOLESALE TIRE & SERVICE LLC
Owner Type: Other
Operator Name: JESSE RODRIGUEZ
Operator Type: Other
Short-Term Generator Activity: No
Importer Activity: No
Mixed Waste Generator: No
Transporter Activity: No
Transfer Facility Activity: No
Recycler Activity with Storage: No
Small Quantity On-Site Burner Exemption: No
Smelting Melting and Refining Furnace Exemption: No
Underground Injection Control: No
Off-Site Waste Receipt: No
Universal Waste Indicator: Yes
Universal Waste Destination Facility: Yes
Federal Universal Waste: No
Active Site Fed-Reg Treatment Storage and Disposal Facility: Not reported
Active Site Converter Treatment storage and Disposal Facility: Not reported
Active Site State-Reg Treatment Storage and Disposal Facility: Not reported
Active Site State-Reg Handler: ---
Federal Facility Indicator: Not reported

Map ID
Direction
Distance
Elevation

MAP FINDINGS

Site

Database(s)

EDR ID Number
EPA ID Number

STANTON WHOLESALE TIRE & SERVICE LLC (Continued)

1025873943

Hazardous Secondary Material Indicator:	N
Sub-Part K Indicator:	Not reported
Commercial TSD Indicator:	No
Treatment Storage and Disposal Type:	Not reported
2018 GPRA Permit Baseline:	Not on the Baseline
2018 GPRA Renewals Baseline:	Not on the Baseline
Permit Renewals Workload Universe:	Not reported
Permit Workload Universe:	Not reported
Permit Progress Universe:	Not reported
Post-Closure Workload Universe:	Not reported
Closure Workload Universe:	Not reported
202 GPRA Corrective Action Baseline:	No
Corrective Action Workload Universe:	No
Subject to Corrective Action Universe:	No
Non-TSDs Where RCRA CA has Been Imposed Universe:	No
TSDs Potentially Subject to CA Under 3004 (u)/(v) Universe:	No
TSDs Only Subject to CA under Discretionary Auth Universe:	No
Corrective Action Priority Ranking:	No NCAPS ranking
Environmental Control Indicator:	No
Institutional Control Indicator:	No
Human Exposure Controls Indicator:	N/A
Groundwater Controls Indicator:	N/A
Operating TSDF Universe:	Not reported
Full Enforcement Universe:	Not reported
Significant Non-Complier Universe:	No
Unaddressed Significant Non-Complier Universe:	No
Addressed Significant Non-Complier Universe:	No
Significant Non-Complier With a Compliance Schedule Universe:	No
Financial Assurance Required:	Not reported
Handler Date of Last Change:	2019-07-29 17:14:01.0
Recognized Trader-Importer:	No
Recognized Trader-Exporter:	No
Importer of Spent Lead Acid Batteries:	No
Exporter of Spent Lead Acid Batteries:	No
Recycler Activity Without Storage:	No
Manifest Broker:	No
Sub-Part P Indicator:	No

Handler - Owner Operator:

Owner/Operator Indicator:	Owner
Owner/Operator Name:	STANTON WHOLESALE TIRE & SERVICE LLC
Legal Status:	Other
Date Became Current:	Not reported
Date Ended Current:	Not reported
Owner/Operator Address:	618 E 61ST ST
Owner/Operator City,State,Zip:	LOS ANGELES, CA 90001
Owner/Operator Telephone:	323-750-2840
Owner/Operator Telephone Ext:	Not reported
Owner/Operator Fax:	Not reported
Owner/Operator Email:	Not reported

Owner/Operator Indicator:	Operator
Owner/Operator Name:	JESSE RODRIGUEZ
Legal Status:	Other
Date Became Current:	Not reported
Date Ended Current:	Not reported

Map ID
Direction
Distance
Elevation

MAP FINDINGS

Site

Database(s)

EDR ID Number
EPA ID Number

STANTON WHOLESALE TIRE & SERVICE LLC (Continued)

1025873943

Owner/Operator Address: 10971 DALE AVE
Owner/Operator City,State,Zip: STANTON, CA 90680
Owner/Operator Telephone: 714-430-8473
Owner/Operator Telephone Ext: Not reported
Owner/Operator Fax: Not reported
Owner/Operator Email: Not reported

Historic Generators:

Receive Date: 2019-06-26 00:00:00.0
Handler Name: STANTON WHOLESALE TIRE & SERVICE LLC
Federal Waste Generator Description: Not a generator, verified
State District Owner: Not reported
Large Quantity Handler of Universal Waste: No
Recognized Trader Importer: No
Recognized Trader Exporter: No
Spent Lead Acid Battery Importer: No
Spent Lead Acid Battery Exporter: No
Current Record: Yes
Non Storage Recycler Activity: Not reported
Electronic Manifest Broker: Not reported

List of NAICS Codes and Descriptions:

NAICS Code: 811111
NAICS Description: GENERAL AUTOMOTIVE REPAIR

Facility Has Received Notices of Violations:

Violations: No Violations Found

Evaluation Action Summary:

Evaluations: No Evaluations Found

BF645
WNW
1/8-1/4
0.196 mi.
1033 ft.

SAHADA-MIYAKE FARMS
7651 CERRITOS AVE
STANTON, CA 90680
Site 1 of 3 in cluster BF

HIST UST **U001565204**
N/A

Relative:
Lower
Actual:
67 ft.

HIST UST:
Name: SAHADA-MIYAKE FARMS
Address: 7651 CERRITOS AVE
City,State,Zip: STANTON, CA 90680
File Number: 0002ED96
URL: <http://geotracker.waterboards.ca.gov/ustpdfs/pdf/0002ED96.pdf>
Region: STATE
Facility ID: 00000049008
Facility Type: Other
Other Type: AGRICULTURE
Contact Name: RON UYESUGI
Telephone: 7145271471
Owner Name: SAWADA-MIYAKE FARMS
Owner Address: 7651 CERRITOS AVE.
Owner City,St,Zip: STANTON, CA 90680
Total Tanks: 0001

Tank Num: 001

Map ID
Direction
Distance
Elevation

MAP FINDINGS

Site

Database(s)

EDR ID Number
EPA ID Number

SAHADA-MIYAKE FARMS (Continued)

U001565204

Container Num: #1
Year Installed: 1965
Tank Capacity: 00001000
Tank Used for: PRODUCT
Type of Fuel: UNLEADED
Container Construction Thickness: 10
Leak Detection: Stock Inventor

[Click here for Geo Tracker PDF:](#)

BE646
SE
1/8-1/4
0.196 mi.
1035 ft.

UNOCAL #7462
8472 KATELLA AVE
STANTON, CA 90680
Site 4 of 21 in cluster BE

LUST **U003982076**
SWEEPS UST **N/A**

Relative:
Higher
Actual:
72 ft.

LUST REG 8:
Name: UNOCAL #7462
Address: 8472 KATELLA AVE
City: STANTON
Region: 8
County: Orange
Regional Board: Santa Ana Region
Facility Status: Remedial action (cleanup) Underway
Case Number: 083002854T
Local Case Num: 96UT033
Case Type: Other ground water affected
Substance: 12034,800661
Qty Leaked: 0
Abate Method: Not reported
Cross Street: Not reported
Enf Type: SEL
Funding: Not reported
How Discovered: Tank Closure
How Stopped: New Tank
Leak Cause: Unknown
Leak Source: Unknown
Global ID: T0605901960
How Stopped Date: 9/9/9999
Enter Date: Not reported
Date Confirmation of Leak Began: Not reported
Date Preliminary Assessment Began: Not reported
Discover Date: 7/31/1996
Enforcement Date: Not reported
Close Date: Not reported
Date Prelim Assessment Workplan Submitted: Not reported
Date Pollution Characterization Began: Not reported
Date Remediation Plan Submitted: 11/6/2001
Date Remedial Action Underway: 4/23/2003
Date Post Remedial Action Monitoring: Not reported
Enter Date: Not reported
GW Qualifies: =
Soil Qualifies: =
Operator: Not reported
Facility Contact: Not reported
Interim: Not reported
Oversite Program: LUST
Latitude: 33.8028835

Map ID
Direction
Distance
Elevation

MAP FINDINGS

Site

Database(s)

EDR ID Number
EPA ID Number

UNOCAL #7462 (Continued)

U003982076

Longitude: -117.9854421
MTBE Date: 3/7/2003
Max MTBE GW: 340000
MTBE Concentration: 0
Max MTBE Soil: 63000
MTBE Fuel: 0
MTBE Tested: MTBE Detected. Site tested for MTBE & MTBE detected
MTBE Class: *
Staff: NOM
Staff Initials: SK
Lead Agency: Local Agency
Local Agency: 30000L
Hydr Basin #: Not reported
Beneficial: MUN
Priority: Not reported
Cleanup Fund Id: Not reported
Work Suspended: Not reported
Summary: Not reported

SWEEPS UST:

Name: UNOCAL #7462
Address: 8472 KATELLA AVE
City: STANTON
Status: Active
Comp Number: 4578
Number: 9
Board Of Equalization: Not reported
Referral Date: 09-30-92
Action Date: 09-15-92
Created Date: 02-29-88
Owner Tank Id: Not reported
SWRCB Tank Id: 30-000-004578-000001
Tank Status: A
Capacity: 10000
Active Date: Not reported
Tank Use: M.V. FUEL
STG: P
Content: REG UNLEADED
Number Of Tanks: 4

Name: UNOCAL #7462
Address: 8472 KATELLA AVE
City: STANTON
Status: Active
Comp Number: 4578
Number: 9
Board Of Equalization: Not reported
Referral Date: 09-30-92
Action Date: 09-15-92
Created Date: 02-29-88
Owner Tank Id: Not reported
SWRCB Tank Id: 30-000-004578-000002
Tank Status: A
Capacity: 10000
Active Date: Not reported
Tank Use: M.V. FUEL
STG: P

Map ID
Direction
Distance
Elevation

MAP FINDINGS

Site

Database(s)

EDR ID Number
EPA ID Number

UNOCAL #7462 (Continued)

U003982076

Content: REG UNLEADED
Number Of Tanks: Not reported

Name: UNOCAL #7462
Address: 8472 KATELLA AVE
City: STANTON
Status: Active
Comp Number: 4578
Number: 9
Board Of Equalization: Not reported
Referral Date: 09-30-92
Action Date: 09-15-92
Created Date: 02-29-88
Owner Tank Id: Not reported
SWRCB Tank Id: 30-000-004578-000003
Tank Status: A
Capacity: 10000
Active Date: Not reported
Tank Use: M.V. FUEL
STG: P
Content: DIESEL
Number Of Tanks: Not reported

Name: UNOCAL #7462
Address: 8472 KATELLA AVE
City: STANTON
Status: Active
Comp Number: 4578
Number: 9
Board Of Equalization: Not reported
Referral Date: 09-30-92
Action Date: 09-15-92
Created Date: 02-29-88
Owner Tank Id: Not reported
SWRCB Tank Id: 30-000-004578-000004
Tank Status: A
Capacity: 10000
Active Date: Not reported
Tank Use: M.V. FUEL
STG: P
Content: DIESEL
Number Of Tanks: Not reported

BE647
SE
1/8-1/4
0.196 mi.
1035 ft.
SHELL STN 007
8472 KATELLA
STANTON, CA 90680
Site 5 of 21 in cluster BE

HIST UST **U001565206**
N/A

Relative: HIST UST:
Higher Name: SHELL STN 007
Address: 8472 KATELLA
Actual: City,State,Zip: STANTON, CA 90680
72 ft. File Number: 0002EF2C
URL: <http://geotracker.waterboards.ca.gov/ustpdfs/pdf/0002EF2C.pdf>
Region: STATE
Facility ID: 00000004723
Facility Type: Gas Station

Map ID
Direction
Distance
Elevation

MAP FINDINGS

Site

Database(s)

EDR ID Number
EPA ID Number

SHELL STN 007 (Continued)

U001565206

Other Type: Not reported
Contact Name: Not reported
Telephone: 2139239876
Owner Name: THRIFTY OIL CO.
Owner Address: 10000 LAKEWOOD BLVD.
Owner City,St,Zip: DOWNEY, CA 90240
Total Tanks: 0004

Tank Num: 001
Container Num: 007-1
Year Installed: 1978
Tank Capacity: 00012000
Tank Used for: PRODUCT
Type of Fuel: REGULAR
Container Construction Thickness: 1/4
Leak Detection: Stock Inventor

Tank Num: 002
Container Num: 007-2
Year Installed: Not reported
Tank Capacity: 00010000
Tank Used for: PRODUCT
Type of Fuel: UNLEADED
Container Construction Thickness: 1/4
Leak Detection: Stock Inventor

Tank Num: 003
Container Num: 007-5
Year Installed: 1978
Tank Capacity: 00012000
Tank Used for: PRODUCT
Type of Fuel: UNLEADED
Container Construction Thickness: 1/4
Leak Detection: Stock Inventor

Tank Num: 004
Container Num: 007-7
Year Installed: Not reported
Tank Capacity: 00010000
Tank Used for: PRODUCT
Type of Fuel: UNLEADED
Container Construction Thickness: 1/4
Leak Detection: Stock Inventor

[Click here for Geo Tracker PDF:](#)

BE648
SE
1/8-1/4
0.196 mi.
1035 ft.

G&M OIL CO. #156
8472 KATELLA AVE
STANTON, CA 90680
Site 6 of 21 in cluster BE

CERS HAZ WASTE
CERS TANKS
CHMIRS
CERS

S123297998
N/A

Relative:
Higher
Actual:
72 ft.

CERS HAZ WASTE:
Name: G&M OIL CO. #156
Address: 8472 KATELLA AVE
City,State,Zip: STANTON, CA 90680
Site ID: 32258
CERS ID: 10138437

Map ID
Direction
Distance
Elevation

MAP FINDINGS

Site

Database(s)

EDR ID Number
EPA ID Number

G&M OIL CO. #156 (Continued)

S123297998

CERS Description: Hazardous Waste Generator

CERS TANKS:

Name: G&M OIL CO. #156
Address: 8472 KATELLA AVE
City,State,Zip: STANTON, CA 90680
Site ID: 32258
CERS ID: 10138437
CERS Description: Underground Storage Tank

CHMIRS:

Name: Not reported
Address: 8472 KATELLA AVE
City,State,Zip: STANTON, CA
OES Incident Number: 18-4818
OES notification: 07/19/2018
OES Date: Not reported
OES Time: Not reported
Date Completed: Not reported
Property Use: Not reported
Agency Id Number: Not reported
Agency Incident Number: Not reported
Time Notified: Not reported
Time Completed: Not reported
Surrounding Area: Not reported
Estimated Temperature: Not reported
Property Management: Not reported
More Than Two Substances Involved?: Not reported
Resp Agncy Personel # Of Decontaminated: Not reported
Responding Agency Personel # Of Injuries: Not reported
Responding Agency Personel # Of Fatalities: Not reported
Others Number Of Decontaminated: Not reported
Others Number Of Injuries: Not reported
Others Number Of Fatalities: Not reported
Vehicle Make/year: Not reported
Vehicle License Number: Not reported
Vehicle State: Not reported
Vehicle Id Number: Not reported
CA DOT PUC/ICC Number: Not reported
Company Name: Not reported
Reporting Officer Name/ID: Not reported
Report Date: Not reported
Facility Telephone: Not reported
Waterway Involved: No
Waterway: Not reported
Spill Site: Merchant/Business
Cleanup By: Reporting Party
Containment: Not reported
What Happened: Not reported
Type: Not reported
Measure: Not reported
Other: Not reported
Type: PETROLEUM
Measure: Gal(s)
Other: Not reported
Date/Time: 1900

Map ID
Direction
Distance
Elevation

MAP FINDINGS

Site

Database(s)

EDR ID Number
EPA ID Number

G&M OIL CO. #156 (Continued)

S123297998

Year: 2018
Agency: G&M Oil
Incident Date: 07/18/2018
Admin Agency: Orange County Emergency Management Division
Amount: Not reported
Contained: Stopped, Contained
Site Type: Not reported
E Date: Not reported
Substance: Gasoline
Quantity Released: 20
Unknown: Not reported
Substance #2: Not reported
Substance #3: Not reported
Evacuations: Not reported
Number of Injuries: Not reported
Number of Fatalities: Not reported
#1 Pipeline: No
#2 Pipeline: No
#3 Pipeline: No
#1 Vessel >= 300 Tons: No
#2 Vessel >= 300 Tons: No
#3 Vessel >= 300 Tons: No
Evacs: No
Injuries: No
Fatafs: No
Comments: Not reported
Description: RP states: Breakaway failed on a drive off which resulted in the release of 20 gallons of gasoline onto concrete and asphalt. The release has stopped and contained. No waterways were impacted and clean up is complete.

CERS:

Name: G&M OIL CO. #156
Address: 8472 KATELLA AVE
City, State, Zip: STANTON, CA 90680
Site ID: 32258
CERS ID: 10138437
CERS Description: Chemical Storage Facilities

Violations:

Site ID: 32258
Site Name: G&M Oil Co. #156
Violation Date: 09-16-2013
Citation: HSC 6.7 25292(e) - California Health and Safety Code, Chapter 6.7, Section(s) 25292(e)
Violation Description: Failure to maintain secondary containment, as evidenced by failure of secondary containment testing.
Violation Notes: Returned to compliance on 12/20/2013. UDCs 5/6 AND 9/10 AND THE 87 FILL SUMP FAILED SB989 TESTING ON 8-26-13 SEND THIS AGENCY PLANS FOR THE REPAIR OF THE UDCs
Violation Division: Orange County Environmental Health
Violation Program: UST
Violation Source: CERS

Site ID: 32258
Site Name: G&M Oil Co. #156

Map ID
Direction
Distance
Elevation

MAP FINDINGS

Site

Database(s)

EDR ID Number
EPA ID Number

G&M OIL CO. #156 (Continued)

S123297998

Violation Date: 05-20-2014
Citation: 23 CCR 16 2666(c) - California Code of Regulations, Title 23, Chapter 16, Section(s) 2666(c)
Violation Description: Failure of line leak detector to detect a leak and/or failure of audible and visual alarm.
Violation Notes: Returned to compliance on 05/20/2014. The 911 line leak detector was adjusted during annual testing and then passed this date
Violation Division: Orange County Environmental Health
Violation Program: UST
Violation Source: CERS

Site ID: 32258
Site Name: G&M Oil Co. #156
Violation Date: 05-08-2017
Citation: HSC 6.7 25292.1(a) - California Health and Safety Code, Chapter 6.7, Section(s) 25292.1(a)
Violation Description: Failure to operate the UST system to prevent unauthorized releases including leaks, spills, and/or overfills.
Violation Notes: Returned to compliance on 05/08/2017. The Diesel Spill bucket in the fill sump did not pass the visual hydrostatic test. Please repair or replace the failed spill bucket immediately and schedule a retest with-in 30 days.
Violation Division: Orange County Environmental Health
Violation Program: UST
Violation Source: CERS

Site ID: 32258
Site Name: G&M Oil Co. #156
Violation Date: 04-30-2019
Citation: 23 CCR 16 2712(b)(1)(G) - California Code of Regulations, Title 23, Chapter 16, Section(s) 2712(b)(1)(G)
Violation Description: Failure to comply with one or more of the following overfill prevention equipment requirements: Alert the transfer operator when the tank is 90 percent full by restricting the flow into the tank or triggering an audible and visual alarm; or Restrict delivery of flow to the tank at least 30 minutes before the tank overfills, provided the restriction occurs when the tank is filled to no more than 95 percent of capacity; and activate an audible alarm at least five minutes before the tank overfills; or Provide positive shut-off of flow to the tank when the tank is filled to no more than 95 percent of capacity; or Provide positive shut-off of flow to the tank so that none of the fittings located on the top of the tank are exposed to product due to overfilling. Install/retrofit overfill prevention equipment that does not use flow restrictors on vent piping to meet overfill prevention equipment requirements when the overfill prevention equipment is installed, repaired, or replaced on and after October 1, - 2018. For USTs installed before October 1, 2018, perform an inspection by October 13, 2018 and every 36 months thereafter. For USTs installed on and after October- 1, - 2018, perform an inspection at installation and every 36 months thereafter. Inspected within 30 days after a repair to the overfill prevention equipment. Inspected using an applicable manufacturer guidelines, industry codes, engineering standards, or a method approved by a professional engineer. Inspected by a certified UST service technician. Maintain records of overfill prevention equipment inspection for 36 months.
Violation Notes: Returned to compliance on 04/30/2019. OBSERVATION: Facility failed to test overfill prevention equipment at least once as of 10/13/2018 and

Map ID
Direction
Distance
Elevation

MAP FINDINGS

Site

Database(s)

EDR ID Number
EPA ID Number

G&M OIL CO. #156 (Continued)

S123297998

every 36 months thereafter. CORRECTIVE ACTION: Overfill prevention equipment was tested on 10/29/2018 and all components passed. Violation corrected this date.

Violation Division: Orange County Environmental Health
Violation Program: UST
Violation Source: CERS

Site ID: 32258
Site Name: G&M Oil Co. #156
Violation Date: 06-23-2016
Citation: HSC 6.7 25290.1(c), 25290.2(c), 25291(a)(2), 25292(e) - California Health and Safety Code, Chapter 6.7, Section(s) 25290.1(c), 25290.2(c), 25291(a)(2), 25292(e)

Violation Description: Failure to maintain secondary containment (e.g. failure of secondary containment testing).

Violation Notes: Returned to compliance on 09/08/2016. UDC 3/4 failed. To abate this violation have repaired within 60 days.

Violation Division: Orange County Environmental Health
Violation Program: UST
Violation Source: CERS

Site ID: 32258
Site Name: G&M Oil Co. #156
Violation Date: 04-30-2019
Citation: HSC 6.7 25290.1(c), 25290.2(c), 25291(a)(2), 2529.1(e) - California Health and Safety Code, Chapter 6.7, Section(s) 25290.1(c), 25290.2(c), 25291(a)(2), 2529.1(e)

Violation Description: Failure to maintain secondary containment (e.g., failure of secondary containment testing).

Violation Notes: Returned to compliance on 12/04/2019. OBSERVATION: Secondary containment has not been properly maintained as evidenced by failed secondary containment testing for the 87 product piping containment, turbine/product piping sump, and the fill riser sump. CORRECTIVE ACTION: Repair secondary containment as needed and retest immediately. Notify CUPA of testing at least 48 hours prior to test and submit results within 30 days after the test date.

Violation Division: Orange County Environmental Health
Violation Program: UST
Violation Source: CERS

Site ID: 32258
Site Name: G&M Oil Co. #156
Violation Date: 04-30-2019
Citation: 23 CCR 16 2637(f) - California Code of Regulations, Title 23, Chapter 16, Section(s) 2637(f)

Violation Description: Failure to submit a copy of the secondary containment test results on the G Secondary Containment Testing report FormG to the UPA within 30 days after the test.

Violation Notes: Returned to compliance on 05/02/2019. OBSERVATION: Owner/Operator did not submit secondary containment test results to the CUPA within 30 days after the test. CORRECTIVE ACTION: Submit secondary containment test results to the CUPA within 30 days after the test via email.

Violation Division: Orange County Environmental Health
Violation Program: UST
Violation Source: CERS

Map ID
Direction
Distance
Elevation

MAP FINDINGS

Site

Database(s)

EDR ID Number
EPA ID Number

G&M OIL CO. #156 (Continued)

S123297998

Evaluation:

Eval General Type: Other/Unknown
Eval Date: 10-15-2016
Violations Found: No
Eval Type: Other, not routine, done by local agency
Eval Notes: Reviewed HMBEP submittal. Package was declined and an email sent to the facility contact. The following corrections are needed: CHEMICAL INVENTORY C02 G mark a Fire code Hazard Class (toxic is acceptable)//complete the Average Daily Amount field//you have indicated that storage temperature is below ambient, if this is liquid C02, change hazard material type to liquid and record all amounts in gallons

Eval Division: Orange County Environmental Health
Eval Program: HMRRP
Eval Source: CERS

Eval General Type: Other/Unknown
Eval Date: 10-15-2016
Violations Found: No
Eval Type: Other, not routine, done by local agency
Eval Notes: Reviewed outstanding electronic submittals. Facility has updated their DO statement, CFR information and added test reports for monitoring system certification conducted on 5/16/16 and secondary containment testing conducted on 4/19/16. Package was declined and an email sent to the facility contact. The following correction is needed: Certificate of Financial Responsibility G the amount that the State Fund will cover is limited at \$1M. Please update your form to reflect this limit and update your CFO Letter.

Eval Division: Orange County Environmental Health
Eval Program: UST
Eval Source: CERS

Eval General Type: Other/Unknown
Eval Date: 10-24-2017
Violations Found: No
Eval Type: Other, not routine, done by local agency
Eval Notes: Reviewed and accepted UST submittal. Facility has updated the DO statement. DO = various Belshire personnel.

Eval Division: Orange County Environmental Health
Eval Program: UST
Eval Source: CERS

Eval General Type: Other/Unknown
Eval Date: 10-25-2013
Violations Found: No
Eval Type: Other, not routine, done by local agency
Eval Notes: Received SB989 test results for repairs to 87 fill and UDC 5-6 both passed after repairs made Violation TM02 corrected on 9-25-13

Eval Division: Orange County Environmental Health
Eval Program: UST
Eval Source: CERS

Eval General Type: Other/Unknown
Eval Date: 10-25-2014
Violations Found: No
Eval Type: Other, not routine, done by local agency
Eval Notes: Review of CERS 10138437 this date Accepted facility information, and

Map ID
Direction
Distance
Elevation

MAP FINDINGS

Site

Database(s)

EDR ID Number
EPA ID Number

G&M OIL CO. #156 (Continued)

S123297998

hazardous materials inventory for 4 chemicals (one of which is a waste) declined map.

Eval Division: Orange County Environmental Health
Eval Program: HMRRP
Eval Source: CERS

Eval General Type: Other/Unknown
Eval Date: 10-30-2013
Violations Found: No
Eval Type: Other, not routine, done by local agency
Eval Notes: at site to inspect repairs to 87 fill 506 and 9/10 udc's. test boots were replaced inside the sumps and retesting was done SB989 testing was being done on 9/10 udc when I was at site Send this Agency test results of SB989 test for all three repaired components

Eval Division: Orange County Environmental Health
Eval Program: UST
Eval Source: CERS

Eval General Type: Other/Unknown
Eval Date: 11-23-2015
Violations Found: No
Eval Type: Other, not routine, done by local agency
Eval Notes: Accepted CERS submittal on this date.

Eval Division: Orange County Environmental Health
Eval Program: HMRRP
Eval Source: CERS

Eval General Type: Other/Unknown
Eval Date: 11-23-2015
Violations Found: No
Eval Type: Other, not routine, done by local agency
Eval Notes: On site for a change of ownership. Facility has not undergone a change of ownership. There was a miscommunication between the owner and DBA name. spoke to Latensia Navaro on this date and she indicated and email will be sent.

Eval Division: Orange County Environmental Health
Eval Program: UST
Eval Source: CERS

Eval General Type: Other/Unknown
Eval Date: 12-04-2019
Violations Found: No
Eval Type: Other, not routine, done by local agency
Eval Notes: INSPECTOR COMMENT: INSPECTOR COMMENT: On-site for a post repair final hydrostatic and line pressure test. Test was performed by Bob Slunaker, Tank Tek. ICC and Incon certifications were verified and is current. Hydrostatic test was conducted at 4 inches above highest penetration for 15 mins. Secondary line pressure test was conducted at 5psi for 1 hour. The following components were tested and passed: - 87 secondary product piping - 87 turbine sump - 87 fill sump - UDC 3/4 - UDC 9/10 The following violations have been corrected: I382 - Secondary containment maintained tight and has been confirmed by testing

Eval Division: Orange County Environmental Health
Eval Program: UST
Eval Source: CERS

Map ID
Direction
Distance
Elevation

MAP FINDINGS

Site

Database(s)

EDR ID Number
EPA ID Number

G&M OIL CO. #156 (Continued)

S123297998

Eval General Type:	Other/Unknown
Eval Date:	09-08-2016
Violations Found:	No
Eval Type:	Other, not routine, done by local agency
Eval Notes:	Received the Secondary Containment Testing report for the retest on UDC 3/4. Violation has been corrected. .
Eval Division:	Orange County Environmental Health
Eval Program:	UST
Eval Source:	CERS
Eval General Type:	Other/Unknown
Eval Date:	09-08-2016
Violations Found:	No
Eval Type:	Other, not routine, done by local agency
Eval Notes:	Received the Secondary Containment Testing report for the retest on UDC 3/4. all document received. Recommend to close C0
Eval Division:	Orange County Environmental Health
Eval Program:	UST
Eval Source:	CERS
Eval General Type:	Other/Unknown
Eval Date:	09-16-2013
Violations Found:	Yes
Eval Type:	Other, not routine, done by local agency
Eval Notes:	RECEIVED 8-26-13 SB989 TEST RESULTS INDICATING THAT UDCs 5/6 AND 9/10 AND THE 87 FILL SUMP FAILED SEND THIS AGENCY PLANS FOR THE REPAIR OF THE UDCs
Eval Division:	Orange County Environmental Health
Eval Program:	UST
Eval Source:	CERS
Eval General Type:	Other/Unknown
Eval Date:	10-11-2013
Violations Found:	No
Eval Type:	Other, not routine, done by local agency
Eval Notes:	Received SB989 testing dated 9-25-13 Testing was performed on 87 fill and udc5-6 after repairs were made electrical boots in the sump and 5-6 udc were replaced. The 9-10 udc also failed 8-26-13 testing and has not been repaired yet. TM02 violation is not yet abated. Send this agency test results for the other failed udc
Eval Division:	Orange County Environmental Health
Eval Program:	UST
Eval Source:	CERS
Eval General Type:	Other/Unknown
Eval Date:	08-10-2016
Violations Found:	No
Eval Type:	Other, not routine, done by local agency
Eval Notes:	Scheduling of final.
Eval Division:	Orange County Environmental Health
Eval Program:	UST
Eval Source:	CERS
Eval General Type:	Other/Unknown
Eval Date:	08-17-2016
Violations Found:	No
Eval Type:	Other, not routine, done by local agency

Map ID
Direction
Distance
Elevation

MAP FINDINGS

Site

Database(s)

EDR ID Number
EPA ID Number

G&M OIL CO. #156 (Continued)

S123297998

Eval Notes: On site for a follow up to SR012841. On site was Daniel Salas from Tank Tech who is ICC and INCON certified. Witness 2 consecutive 15 minute .002 inch (INCON) test. Retest passed testing. .

Eval Division: Orange County Environmental Health
Eval Program: UST
Eval Source: CERS

Eval General Type: Other/Unknown
Eval Date: 08-21-2013
Violations Found: No
Eval Type: Other, not routine, done by local agency
Eval Notes: SB989 notification
Eval Division: Orange County Environmental Health
Eval Program: UST
Eval Source: CERS

Eval General Type: Other/Unknown
Eval Date: 08-23-2017
Violations Found: No
Eval Type: Other, not routine, done by local agency
Eval Notes: Reviewed and accepted all outstanding UST submittals. All corrections have been made. Facility has updated their DO Statement and the CFR & CFO Letter. Coverage period is 6/19/17 to 6/19/18.

Eval Division: Orange County Environmental Health
Eval Program: UST
Eval Source: CERS

Eval General Type: Other/Unknown
Eval Date: 08-25-2015
Violations Found: No
Eval Type: Other, not routine, done by local agency
Eval Notes: Verify change of ownership and UST permit information in record.
Eval Division: Orange County Environmental Health
Eval Program: UST
Eval Source: CERS

Eval General Type: Other/Unknown
Eval Date: 01-14-2015
Violations Found: No
Eval Type: Other, not routine, done by local agency
Eval Notes: CERS 10138437 has Accepted. Facility Information reviewed following: -- Business Activities -- Business Owner/Operator UST INFORMATION reviewed following: -- Facility page -- Tank pages and monitoring plan\\ -- site plan -- FR coverage 7/1/14 to 15 -- Owner/Operator agreement -- CFO -- DO

Eval Division: Orange County Environmental Health
Eval Program: UST
Eval Source: CERS

Eval General Type: Other/Unknown
Eval Date: 01-14-2015
Violations Found: No
Eval Type: Other, not routine, done by local agency
Eval Notes: CERS 10138437 has been accepted; The following has been reviewed: -- Hazardous Materials Inventory -- Emergency Response

Eval Division: Orange County Environmental Health
Eval Program: HMRRP

Map ID
Direction
Distance
Elevation

MAP FINDINGS

Site

Database(s)

EDR ID Number
EPA ID Number

G&M OIL CO. #156 (Continued)

S123297998

Eval Source:	CERS
Eval General Type:	Other/Unknown
Eval Date:	02-28-2020
Violations Found:	No
Eval Type:	Other, not routine, done by local agency
Eval Notes:	This Agency received the secondary containment test report for a test conducted 12/4/2019. The following components PASSED testing: Secondary product piping run (87) Turbine sump Fill sump UDCs (3/4 and 9/10)
Eval Division:	Orange County Environmental Health
Eval Program:	UST
Eval Source:	CERS
Eval General Type:	Other/Unknown
Eval Date:	04-15-2016
Violations Found:	No
Eval Type:	Other, not routine, done by local agency
Eval Notes:	SB 989 test notification
Eval Division:	Orange County Environmental Health
Eval Program:	UST
Eval Source:	CERS
Eval General Type:	Other/Unknown
Eval Date:	04-21-2015
Violations Found:	No
Eval Type:	Other, not routine, done by local agency
Eval Notes:	Monitor cert notification
Eval Division:	Orange County Environmental Health
Eval Program:	UST
Eval Source:	CERS
Eval General Type:	Other/Unknown
Eval Date:	04-24-2020
Violations Found:	No
Eval Type:	Other, not routine, done by local agency
Eval Notes:	The following documents were received by this Agency: - Monitoring system certification test results dated 3/31/20 - Spill bucket test results dated 3/31/20 All components were tested and passed.
Eval Division:	Orange County Environmental Health
Eval Program:	UST
Eval Source:	CERS
Eval General Type:	Other/Unknown
Eval Date:	04-26-2016
Violations Found:	No
Eval Type:	Other, not routine, done by local agency
Eval Notes:	Review for christine Lane , Program Manager. Facility can be permitted.
Eval Division:	Orange County Environmental Health
Eval Program:	UST
Eval Source:	CERS
Eval General Type:	Compliance Evaluation Inspection
Eval Date:	04-30-2019
Violations Found:	Yes
Eval Type:	Routine done by local agency

Map ID
Direction
Distance
Elevation

MAP FINDINGS

Site

Database(s)

EDR ID Number
EPA ID Number

G&M OIL CO. #156 (Continued)

S123297998

Eval Notes: INSPECTOR COMMENT: TESTER: Bill Coulter, Tank Tek G verified ICC & Veeder-Root, & VMI TANK: 87 (15,000 gallons) 91 (12,000 gallons) Diesel (10,000 gallons) MONITORING PANEL: Veeder-Root TLS-350 LEAK SENSORS: 87, 91, and Diesel sumps (turbine and fill) were monitored by VR-208 sensors. 87, 91, and Diesel annular sensors = VR-420 LLD: Mechanical line leak detector (Red Jacket for 87 and Diesel, VMI for 91) OVERFILL: ATGs & Ball Floats for all tanks UDCs: All monitored by VR-208 sensors. Monitoring Certification was last conducted on 5/8/2018. Secondary Containment Testing was last conducted on 2/26/2019. Test is due every 36 months. The Secondary Containment Testing Report has not been submitted to this Agency within 30 days of the test date. Please submit a copy immediately. Per the secondary containment test results on site, the following components passed: - Tank Containment (87, 91, Diesel) - Product Piping Containment (91, [Truncated])

Eval Division: Orange County Environmental Health
Eval Program: UST
Eval Source: CERS

Eval General Type: Other/Unknown
Eval Date: 05-02-2017
Violations Found: No
Eval Type: Other, not routine, done by local agency
Eval Notes: Monitor cert notification for 5-8
Eval Division: Orange County Environmental Health
Eval Program: UST
Eval Source: CERS

Eval General Type: Other/Unknown
Eval Date: 05-03-2016
Violations Found: No
Eval Type: Other, not routine, done by local agency
Eval Notes: Monitor cert notification
Eval Division: Orange County Environmental Health
Eval Program: UST
Eval Source: CERS

Eval General Type: Other/Unknown
Eval Date: 05-05-2015
Violations Found: No
Eval Type: Other, not routine, done by local agency
Eval Notes: Accepted CERS submittal on this date. -- updated DO statement
Eval Division: Orange County Environmental Health
Eval Program: UST
Eval Source: CERS

Eval General Type: Other/Unknown
Eval Date: 05-05-2015
Violations Found: No
Eval Type: Other, not routine, done by local agency
Eval Notes: Monitor certification reschedule
Eval Division: Orange County Environmental Health
Eval Program: UST
Eval Source: CERS

Eval General Type: Compliance Evaluation Inspection
Eval Date: 05-08-2017

Map ID
Direction
Distance
Elevation

MAP FINDINGS

Site

Database(s)

EDR ID Number
EPA ID Number

G&M OIL CO. #156 (Continued)

S123297998

Violations Found: No
Eval Type: Routine done by local agency
Eval Notes: On site to conduct a routine Hazardous Materials Business Emergency Plan inspection. Consent to inspect and take photos was provided by Fabiola Borranca the Cashier. A walk through of the facility was conducted. The following Hazardous Substances were observed being stored at above the reporting threshold: HM - Unleaded Gasoline Fuel - Diesel Fuel - CO2 HW - Fuel contaminated liquids This facility is responsible for identifying all hazardous materials and hazardous wastes, which are above the following disclosure thresholds: Solids > 500 pounds. Liquids > or = 55 gallons Gas > or = 200 cubic feet Site map is available for review. Employee training is available for review. A review of the electronic reporting in CERS 10138437 was conducted and accepted today.

Eval Division: Orange County Environmental Health
Eval Program: HMRRP
Eval Source: CERS

Eval General Type: Compliance Evaluation Inspection
Eval Date: 05-08-2017
Violations Found: No
Eval Type: Routine done by local agency
Eval Notes: On site to conduct a routine hazardous waste inspection. Consent to inspect and take photos at the facility was provided by Fabiola Borranca. The site is a gasoline service station and stores waste fuel contaminated solids and liquids. Municipal dumpster area does not contain any hazardous waste. The perimeter of the facility was also inspected; no signs of releases were noted. Emergency Response Information was complete. Hazardous waste containers were properly labeled and covered. Reviewed manifests for the Hazardous Waste generated and disposed of. For further information about Hazardous Waste management, please refer to the Orange County CUPA website at www.occupainfo.com and open the PDF G Hazardous Waste the BasicsG . No hazardous waste violations noted today.

Eval Division: Orange County Environmental Health
Eval Program: HW
Eval Source: CERS

Eval General Type: Compliance Evaluation Inspection
Eval Date: 05-08-2017
Violations Found: Yes
Eval Type: Routine done by local agency
Eval Notes: Onsite to conduct routine UST inspection, monitoring system certification testing and spill bucket testing. A review of the CERS UST electronic submission was conducted (10138437). The test was conducted by Enrique Aguirre of Tank Tek. The testerG s certification are current and valid (ICC, VR, VMI). The Veeder-Root TLS-350 monitoring panel displayed "all functions normal" and audible and visual alarms were demonstrated operational. The panel was noted marked with a sticker from the most recent monitoring certification (5/16/16). The facility has 3 USTs (87 - 15K, 91 G 12K, Diesel 10K) each tankG s overfill protection utilizes a Flapper Valve. The 5 UDCs are monitored with a VR 208 sensor. The site also has a Vent box also monitored with a VR 208 sensor. Positive shutdown of the turbines was verified operational when the sensors were submerged in water. Fail Safe and Sensor out triggered positive shutdown of the turbines. The test boots of the piping was pulled [Truncated]

Map ID
Direction
Distance
Elevation

MAP FINDINGS

Site

Database(s)

EDR ID Number
EPA ID Number

G&M OIL CO. #156 (Continued)

S123297998

Eval Division: Orange County Environmental Health
Eval Program: UST
Eval Source: CERS

Eval General Type: Compliance Evaluation Inspection
Eval Date: 05-08-2018
Violations Found: No
Eval Type: Routine done by local agency
Eval Notes: On site to conduct a routine Underground Storage Tank inspection and witness annual monitor system certification and spill bucket testing. Testing was conducted by Rodney Bredeson of Tank Tek. ICC, Veeder Root and VMI certifications were verified. Submit results to this Agency within 30 days. The facility has three double-walled tanks (87-15k, 91-12k, Diesel-10k), monitored by a Veeder Root TLS-350R system. The monitor is operational for audible and visual alarms, panel display reads G All functions normalG . The tanks have double-walled pressurized piping. Positive shutdown of turbines were verified when their corresponding VR-208 sensors were submerged in liquid. Fail safe and sensor out triggered positive shutdown of turbines. Dry annulars are monitored by VR-420 sensors. All UDCG s are monitored by 208 sensors which shutdown the corresponding turbines when submerged in liquid. Mechanical line leak detectors passed testing. The site also has a vent box which is [Truncated]

Eval Division: Orange County Environmental Health
Eval Program: UST
Eval Source: CERS

Eval General Type: Other/Unknown
Eval Date: 05-12-2014
Violations Found: No
Eval Type: Other, not routine, done by local agency
Eval Notes: Monitor cert notification

Eval Division: Orange County Environmental Health
Eval Program: UST
Eval Source: CERS

Eval General Type: Other/Unknown
Eval Date: 05-14-2014
Violations Found: No
Eval Type: Other, not routine, done by local agency
Eval Notes: violation TM02 corrected 12-20-13 when passed SB989 test results received for 87 fill sump , and 5/6 9/10 UDCs

Eval Division: Orange County Environmental Health
Eval Program: UST
Eval Source: CERS

Eval General Type: Compliance Evaluation Inspection
Eval Date: 05-14-2015
Violations Found: No
Eval Type: Routine done by local agency
Eval Notes: On site to conduct an annual routine Hazardous Waste Inspection. Met with Gamil who explained the process, escorted me through the site and gave consent to enter/inspect. Facility contains:2- 55 gallon drums of fuel waste one for flammable liquids and one for flammable solids. Hazardous waste containers are properly labeled and covered. All containers storing hazardous waste must be labeled with the following information: 1. The words G HAZARDOUS WasteG 2. Waste (name) 3.

Map ID
Direction
Distance
Elevation

MAP FINDINGS

Site

Database(s)

EDR ID Number
EPA ID Number

G&M OIL CO. #156 (Continued)

S123297998

Hazardous property of the waste (e.g. G toxic, flammable, corrosive, etc.) 4. Physical state of the waste (liquid or solid) 5. Name and address of the business. 6. Accumulation date (date the first drop of waste has been placed in container) Documents Available for review: 1. Hazardous waste Manifest/Receipts (keep a copy on site for three years). - Note: A copy of the federal manifest must be sent to DTSC. (Department of Toxic Substances Control, P.O. Box 400, Sacramento, CA [Truncated])

Eval Division: Orange County Environmental Health
Eval Program: HW
Eval Source: CERS

Eval General Type: Compliance Evaluation Inspection
Eval Date: 05-14-2015
Violations Found: No
Eval Type: Routine done by local agency
Eval Notes: On site to conduct hazardous materials chemical inventory and business emergency plan inspection this date. The HMBEP has been submitted through CERS Employee Business Emergency Plan Training was reviewed this date. Safety/cleanup equipment is available. Hazardous materials reviewed at this time.

Eval Division: Orange County Environmental Health
Eval Program: HMRRP
Eval Source: CERS

Eval General Type: Compliance Evaluation Inspection
Eval Date: 05-14-2015
Violations Found: No
Eval Type: Routine done by local agency
Eval Notes: On site to witness annual monitor certification. Technician Enrique Aguirre from who certified the monitoring system has ICC Certification and Veeder-Root Certified Facility contains: 91, 87, diesel, UST. Fill and Turbine sumps have 208 sensors , flappers are the main overfill (site also has visual and audio alarm). Monitor is a Veeder-Root and reads all functions normal. Alarm history and setup tape reviewed while on site. Inspected all open top sumps. The following were tested: --Sensors, initiated positive shutdown to the turbines when tested in water. --G Fail SafeG and G Sensor OutG , shutdown the turbines. --Spill buckets using a visual hydrostatic test. --Leak detectors. Documents available for review: 1) Permit 2) Maintenance and Testing records: -- Previous Monitoring System Certification conducted on 5/20/14. -- Previous Secondary Testing conducted on 8/26/13 3) Designated Operator monthly inspection reports. -- Alarm history is attached --Alarm [Truncated]

Eval Division: Orange County Environmental Health
Eval Program: UST
Eval Source: CERS

Eval General Type: Other/Unknown
Eval Date: 05-14-2015
Violations Found: No
Eval Type: Other, not routine, done by local agency
Eval Notes: Accepted CERS submittal - NO CHANGES facility
Eval Division: Orange County Environmental Health
Eval Program: HMRRP
Eval Source: CERS

Map ID
Direction
Distance
Elevation

MAP FINDINGS

Site

Database(s)

EDR ID Number
EPA ID Number

G&M OIL CO. #156 (Continued)

S123297998

Eval General Type: Compliance Evaluation Inspection
Eval Date: 05-16-2016
Violations Found: No
Eval Type: Routine done by local agency
Eval Notes: On site to witness annual monitor certification. Technician Enrique Aguirre from Tank-Tek who certified the monitoring system has ICC Certification and Veeder-Root Certified Facility contains: 87, 91 and Diesel USt. Sensors in sumps are 208 and annular is 420. Overfill prevention are flappers Monitor is a Veeder-Root and reads all functions normal. Alarm history and setup tape reviewed while on site. Inspected all open top sumps. Documents available for review: 1) Permit 2) Maintenance and Testing records: -- Previous Monitoring System Certification -- Previous Secondary Testing conducted on 4/19/16 3) Designated Operator monthly inspection reports. -- Alarm history is attached --Alarm log is up to date and available. 4) Training Records 5) Designated Operator is Belshire

Eval Division: Orange County Environmental Health
Eval Program: UST
Eval Source: CERS

Eval General Type: Compliance Evaluation Inspection
Eval Date: 05-18-2020
Violations Found: No
Eval Type: Routine done by local agency
Eval Notes: Observed the facility and inspected hazardous materials storage. The following materials were observed in amounts that meet or exceed the minimum volumes required for disclosure (all sizes are approximate): - 55 gal fuel/water waste - 55 gal liquid CO2 dewar - 27,000 gal gasoline - 10,000 gal diesel

Eval Division: Orange County Environmental Health
Eval Program: HMRRP
Eval Source: CERS

Eval General Type: Compliance Evaluation Inspection
Eval Date: 05-18-2020
Violations Found: No
Eval Type: Routine done by local agency
Eval Notes: On site to review UST documents. Monitor system certification conducted on 3/31/20 was not witnessed due to COVID-19 precautions. The site has the following double-walled tanks: - 15,000 gal 87 - 12,000 gal 91 - 10,000 gal diesel UST system is monitored via TLS-350 Panel. Panel. Monitor is operational for audible and visual alarms. Annulars: - VR-420 STP/UDC sumps: - VR-208 LLDs: - 87 = Red Jacket FXIV - diesel = Red Jacket FX1V - 91 = VMI LD2000 Facility has submitted on CERS. The following documents were available for review: - Permit to Operate - Certificate of Financial Responsibility w/ Chief Financial Officer Letter - Leak Response Plan - Monitoring Plan + Tank Pages - Plot Plan Map - DO Owner Statement - Statement of Understanding and Compliance - Monthly DO Inspections - Training Records - Previous Monitoring Certification test results dated 4/30/19 - Previous Spill Bucket test results dated 4/30/19 - Secondary [Truncated]

Eval Division: Orange County Environmental Health
Eval Program: UST
Eval Source: CERS

Eval General Type: Compliance Evaluation Inspection

Map ID
Direction
Distance
Elevation

MAP FINDINGS

Site

Database(s)

EDR ID Number
EPA ID Number

G&M OIL CO. #156 (Continued)

S123297998

Eval Date: 05-18-2020
Violations Found: No
Eval Type: Routine done by local agency
Eval Notes: Walked throughout the facility. Observed hazardous waste storage areas. Containers were closed and properly labeled. Manifests were available and reviewed. Employees are reported to be trained. Emergency plan available as part of the HMBP. No hazardous waste or universal waste observed in the dumpster/enclosure area. No hazardous waste violations were observed this date.

Eval Division: Orange County Environmental Health
Eval Program: HW
Eval Source: CERS

Eval General Type: Compliance Evaluation Inspection
Eval Date: 05-20-2014
Violations Found: No
Eval Type: Routine done by local agency
Eval Notes: A copy of the HMBP was not available at site CERS ID # 10138437
Eval Division: Orange County Environmental Health
Eval Program: HMRRP
Eval Source: CERS

Eval General Type: Compliance Evaluation Inspection
Eval Date: 05-20-2014
Violations Found: No
Eval Type: Routine done by local agency
Eval Notes: On-site for routine inspection. Permission to enter, inspect, and take photographs granted by Gamil Gad this date. Hazardous waste generation history reviewed on DTSC web site. EPA ID# CAL000323651 verified active. About one waste manifest for fuel contaminated debris and filters generated per year. 3-27-14 manifest for 200 pounds of waste solids was the most recent manifest at site. Manifests are kept at site in the compliance notebook for three years one HW drum at site properly labeled. The drum is dated 3-27-14 and was stored closed in the dumpster enclosure. Emergency numbers posted by monitoring panel. Inspected trash/dumpster and it does not appear to contain any hazardous waste. The perimeter of the facility was also inspected; no obvious signs of releases were noted.

Eval Division: Orange County Environmental Health
Eval Program: HW
Eval Source: CERS

Eval General Type: Compliance Evaluation Inspection
Eval Date: 05-20-2014
Violations Found: Yes
Eval Type: Routine done by local agency
Eval Notes: On-site for UST facility annual monitor certification inspection. Met with Gamil Gad this date and obtained consent to conduct the inspection. Witnessed the monitoring certification performed by Enrique Aguirre of Tank Tek. ICC certification and manufacturer certs reviewed and up to date Current UST permit posted. The UST Leak response plan was inspected and was posted by the permits. Designated UST operator notification (signed 02-10-14.), DO inspections , and training (records dated 03-25-14) were on-site. Secondary containment testing was performed on 8-26-13. Financial Responsibility at site dated 07-12-13. Twelve (12) liquid sensors (VR 208) in the sumps and under the dispensers, three (3) annular sensors (VR 420), three (3)

Map ID
Direction
Distance
Elevation

MAP FINDINGS

Site

Database(s)

EDR ID Number
EPA ID Number

G&M OIL CO. #156 (Continued)

S123297998

MLLDs (LD2000) were tested this date as well as the spill and vapor buckets. The vent containment box next to the Healy tank that contains a VR 208 sensor and it was tested this date. The fill raisers have Flapper valves and they are [Truncated]

Eval Division: Orange County Environmental Health
Eval Program: UST
Eval Source: CERS

Eval General Type: Other/Unknown
Eval Date: 06-03-2019
Violations Found: No
Eval Type: Other, not routine, done by local agency
Eval Notes: INSPECTOR COMMENT: Received Secondary Containment Test Result via CERS on 5/2/2019 . Test dated 2/26/2019 and was revised to show UDC 3/4 and 9/10 as failed. The following components were tested and passed: Tank Containment (87, 91, Diesel) - Product Piping Containment (91, Diesel) - Turbine/Product Piping Sump (91, Diesel) - Fill Riser Sump (91, Diesel) - Vent Box - UDCs (1/2, 5/6, 7/8) The following secondary containment components failed: - Product Piping Containment (87) - Turbine/Product Piping Sump (87) - Fill Riser Sump (87) - UDCs (3/4 and 9/10) The following violation has been corrected: I296 - Secondary containment test results submitted to the CUPA within 30 days after the test. The following violation remains outstanding and must be corrected immediately: I382 - Secondary containment maintained tight and has been confirmed by testing. OBSERVATION: Secondary containment has not been properly maintained as [Truncated]

Eval Division: Orange County Environmental Health
Eval Program: UST
Eval Source: CERS

Eval General Type: Other/Unknown
Eval Date: 06-04-2015
Violations Found: No
Eval Type: Other, not routine, done by local agency
Eval Notes: Received the Monitoring System Certification for testing conducted on 5/14/15 by Enrique Aquirre from Tank Tek. Included in report -- Site plan -- Test Tape -- Spill Bucket report form Monitor System Certification Passed testing. .

Eval Division: Orange County Environmental Health
Eval Program: UST
Eval Source: CERS

Eval General Type: Other/Unknown
Eval Date: 06-06-2016
Violations Found: No
Eval Type: Other, not routine, done by local agency
Eval Notes: ON the phone with Hortensia Navaro about permit with wrong information. Owner should be ORKIN INC. Operator; G&M OIL Spoke to Mike P and Suzie M about change.

Eval Division: Orange County Environmental Health
Eval Program: UST
Eval Source: CERS

Eval General Type: Other/Unknown
Eval Date: 06-06-2016
Violations Found: No
Eval Type: Other, not routine, done by local agency

Map ID
Direction
Distance
Elevation

MAP FINDINGS

Site

Database(s)

EDR ID Number
EPA ID Number

G&M OIL CO. #156 (Continued)

S123297998

Eval Notes: Received the Monitor System Certification for testing conducted on 5/16/16. Included in report: -- Spill bucket -- Site plan -- Test tape Monitor Certification Passed testing. .

Eval Division: Orange County Environmental Health
Eval Program: UST
Eval Source: CERS

Eval General Type: Other/Unknown
Eval Date: 06-12-2017
Violations Found: No
Eval Type: Other, not routine, done by local agency
Eval Notes: The test results from the annual monitoring system certification conducted on 5-8-17 by Enrique Aguirre of Tank Tek were reviewed today. The sensor all passed testing. The Leak Detectors passed testing. The 87 and 91 Fill side spill buckets passed testing however the Diesel spill bucket initially failed testing and the notes state the drain valve was replaced and the Diesel fill spill bucket was retested and passed testing. Violation I189 is corrected. The CERS submission is not accepted today. Please update the Leak Detector information for the Diesel UST, the Diesel UST has a Red Jacket FX-IV Mechanical Leak Detector. Please update the site map with the correct Leak Detector information. Please update with the correct information and resubmit with-in 30 days. The rest of the information appears to be complete.

Eval Division: Orange County Environmental Health
Eval Program: UST
Eval Source: CERS

Eval General Type: Other/Unknown
Eval Date: 06-15-2015
Violations Found: No
Eval Type: Other, not routine, done by local agency
Eval Notes: Accepted CERS submittal Uploaded the MC and Spill bucket.

Eval Division: Orange County Environmental Health
Eval Program: UST
Eval Source: CERS

Eval General Type: Other/Unknown
Eval Date: 06-22-2015
Violations Found: No
Eval Type: Other, not routine, done by local agency
Eval Notes: Accepted CERS submittal on this date NO CHANGES

Eval Division: Orange County Environmental Health
Eval Program: UST
Eval Source: CERS

Eval General Type: Other/Unknown
Eval Date: 06-23-2016
Violations Found: No
Eval Type: Other, not routine, done by local agency
Eval Notes: Secondary component failed on 4/19/16. UDC 3/4 Related to SR0128414

Eval Division: Orange County Environmental Health
Eval Program: UST
Eval Source: CERS

Eval General Type: Other/Unknown
Eval Date: 06-23-2016

Map ID
Direction
Distance
Elevation

MAP FINDINGS

Site

Database(s)

EDR ID Number
EPA ID Number

G&M OIL CO. #156 (Continued)

S123297998

Violations Found: Yes
Eval Type: Other, not routine, done by local agency
Eval Notes: Received the Secondary containment for testing conducted on 4/19/16.
The following failed testing UDC 3/4
Eval Division: Orange County Environmental Health
Eval Program: UST
Eval Source: CERS

Eval General Type: Other/Unknown
Eval Date: 06-24-2016
Violations Found: No
Eval Type: Other, not routine, done by local agency
Eval Notes: Reviewed and Approved plans on this date. Scope of work: 1. Install three Icon split repair electrical reducer boots in UDC 3/4: 2. Perform Retest of UDC 3/4 with OC health Contractor information was included. Called Brad Ballreich for pick up at front counter.
Eval Division: Orange County Environmental Health
Eval Program: UST
Eval Source: CERS

Eval General Type: Other/Unknown
Eval Date: 06-29-2015
Violations Found: No
Eval Type: Other, not routine, done by local agency
Eval Notes: Accepted CERS Submittal on this date. Received updated financial Responsibility coverage period 6/19/15 to 16
Eval Division: Orange County Environmental Health
Eval Program: UST
Eval Source: CERS

Eval General Type: Other/Unknown
Eval Date: 01-06-2016
Violations Found: No
Eval Type: Other, not routine, done by local agency
Eval Notes: Received a call From Hortensia regarding invoices: Paid 1026512 unpaid 1040115. Sent email to Vanessa and Lai OCHCA accounting. Can you please transfer the paid invoice to the correct account? All accounts are paid for by G&M oil. There was a mix up with the ownership change and should have been G Do not prorateG NFF also given to Suzie for change of owner info from Orkin inc to G&M oil INC.
Eval Division: Orange County Environmental Health
Eval Program: UST
Eval Source: CERS

Eval General Type: Other/Unknown
Eval Date: 01-08-2014
Violations Found: No
Eval Type: Other, not routine, done by local agency
Eval Notes: Received owner statement of designated operator dated 10-15-13
Eval Division: Orange County Environmental Health
Eval Program: UST
Eval Source: CERS

Eval General Type: Other/Unknown
Eval Date: 05-08-2017
Violations Found: No
Eval Type: Other, not routine, done by local agency

Map ID
Direction
Distance
Elevation

MAP FINDINGS

Site

Database(s)

EDR ID Number
EPA ID Number

G&M OIL CO. #156 (Continued)

S123297998

Eval Notes: A review of CERS 10138437 was conducted today. The CERS submission is not accepted today. Please update the Leak Detector information for the Diesel UST, the Diesel UST has a Red Jacket FX-IV Mechanical Leak Detector. The 87 and 91 USTs leak detector model # is LD2000, please update this as well. Please update the site map with the correct Leak Detector information. Please update with the correct information and resubmit within 30 days.

Eval Division: Orange County Environmental Health
Eval Program: UST
Eval Source: CERS

Eval General Type: Compliance Evaluation Inspection
Eval Date: 05-16-2016
Violations Found: No
Eval Type: Routine done by local agency
Eval Notes: On site to conduct a Hazardous Waste Inspection. Met with Gamil who explained the process, escorted me through the site and gave consent to enter/inspect. Facility contains: 55 gallon drum for flammable liquid and 55 gallon drum for flammable solids. Hazardous waste containers are properly labeled and covered. All containers storing hazardous waste must be labeled with the following information: 1. The words G HAZARDOUS Waste 2. Waste (name) 3. Hazardous property of the waste (e.g. G toxic, flammable, corrosive, etc.) 4. Physical state of the waste (liquid or solid) 5. Name and address of the business. 6. Accumulation date (date the first drop of waste has been placed in container) Documents Available for review: 1. Hazardous waste Manifest/Receipts (keep a copy on site for three years). - Note: A copy of the federal manifest must be sent to DTSC. (Department of Toxic Substances Control, P.O. Box 400, Sacramento, CA 95812-0400). 2. Hazardous Waste Response [Truncated]

Eval Division: Orange County Environmental Health
Eval Program: HW
Eval Source: CERS

Eval General Type: Compliance Evaluation Inspection
Eval Date: 05-16-2016
Violations Found: No
Eval Type: Routine done by local agency
Eval Notes: On site to conduct hazardous materials chemical inventory and business emergency plan inspection this date, consent to enter, inspect and take photographs was given Gamil. The HMBEP has been submitted through ---- CERS

Eval Division: Orange County Environmental Health
Eval Program: HMRRP
Eval Source: CERS

Eval General Type: Other/Unknown
Eval Date: 05-20-2015
Violations Found: No
Eval Type: Other, not routine, done by local agency
Eval Notes: Review site compliance prior to permitting. No violations outstanding. Recommend: issue permit.

Eval Division: Orange County Environmental Health
Eval Program: UST
Eval Source: CERS

Eval General Type: Other/Unknown

Map ID
Direction
Distance
Elevation

MAP FINDINGS

Site

Database(s)

EDR ID Number
EPA ID Number

G&M OIL CO. #156 (Continued)

S123297998

Eval Date: 05-25-2018
Violations Found: No
Eval Type: Other, not routine, done by local agency
Eval Notes: This Agency has received the following documents: - Monitoring system certification dated 5/8/18 - Spill bucket test report dated 5/8/18 All components that were tested PASSED. Tank components were verified with what was observed during the last routine inspection on 5/8/18 and the facility's most recent CERS submittal. The facility's CERS submittal status was changed from Accepted to Not Accepted due to the 87 tank page having the wrong line leak detector. It should be changed to from VMI LD2000 to Red Jacket FX1V. A copy of this report was emailed to Michael Gray.

Eval Division: Orange County Environmental Health
Eval Program: UST
Eval Source: CERS

Eval General Type: Other/Unknown
Eval Date: 06-02-2014
Violations Found: No
Eval Type: Other, not routine, done by local agency
Eval Notes: CERS ID # 10138437 Reviewed HMBP submittal all approved except Hazmat disclosure for gasoline must combine all USTs under one submittal with combined volumes and waste absorbent should be omitted since it is under 500 pounds

Eval Division: Orange County Environmental Health
Eval Program: HMRRP
Eval Source: CERS

Eval General Type: Other/Unknown
Eval Date: 07-10-2013
Violations Found: No
Eval Type: Other, not routine, done by local agency
Eval Notes: Received the financial responsibility documents for this facility. The documents were reviewed by this agency. The documents have been signed by a witness and are dated 06/18/13 by the owner/operator.

Eval Division: Orange County Environmental Health
Eval Program: UST
Eval Source: CERS

Eval General Type: Other/Unknown
Eval Date: 07-11-2013
Violations Found: No
Eval Type: Other, not routine, done by local agency
Eval Notes: Received annual monitoring certification, line leak detector certification as well as the spill bucket testing for this facility. Reviewed documents this date. All components appear to have passed the testing which took place on 05/28/13. The UST Monitoring Site Plan includes the piping runs.

Eval Division: Orange County Environmental Health
Eval Program: UST
Eval Source: CERS

Eval General Type: Other/Unknown
Eval Date: 07-12-2019
Violations Found: No
Eval Type: Other, not routine, done by local agency
Eval Notes: INSPECTOR COMMENT: Received the annual monitoring certification test

Map ID
Direction
Distance
Elevation

MAP FINDINGS

Site

Database(s)

EDR ID Number
EPA ID Number

G&M OIL CO. #156 (Continued)

S123297998

result and spil bucket test result, dated 4/30/2019, via the California Environmental Reporting System (CERS). The following tests were performed and passed: - Equipment Monitoring Certification - Line Leak Detector - Spill Buckets Please note the following violations remains outstanding for this facility: I382 - Secondary containment maintained tight and has been confirmed by testing. OBSERVATION: Secondary containment has not been properly maintained as evidenced by failed secondary containment testing for the 87 product piping containment, 87 turbine/product piping sump, 87 fill riser sump, and UDC #3/4 & 9/10. CORRECTIVE ACTION: Repair secondary containment as needed and retest immediately. Notify CUPA of testing at least 48 hours prior totest and submit results within 30 days after the test date.

Eval Division: Orange County Environmental Health
Eval Program: UST
Eval Source: CERS

Eval General Type: Other/Unknown
Eval Date: 07-26-2016
Violations Found: No
Eval Type: Other, not routine, done by local agency
Eval Notes: Email; Yes it was approved on 6/21/16. Brad B. was called to pick up on this date as well. From: Sandy Hoffman [mailto:sandyh@tank-tek.com] Sent: Monday, July 25, 2016 2:34 PM To: Negro, Jennifer <JNegro@ochca.com> Subject: SR0128414 G&M Oil #156 8472 Katella Ave Stanton 90680 Hi Jennifer, Can you let me know if the SB-989 repair permit for this facility has been processed yet? SR0128414 8472 Katella Ave., Stanton 90680

Eval Division: Orange County Environmental Health
Eval Program: UST
Eval Source: CERS

Eval General Type: Other/Unknown
Eval Date: 08-03-2016
Violations Found: No
Eval Type: Other, not routine, done by local agency
Eval Notes: Accepted CERS submittal on this date updated LD Model #
Eval Division: Orange County Environmental Health
Eval Program: UST
Eval Source: CERS

Coordinates:
Site ID: 32258
Facility Name: G&M Oil Co. #156
Env Int Type Code: HWG
Program ID: 10138437
Coord Name: Not reported
Ref Point Type Desc: Center of a facility or station.
Latitude: 33.802630
Longitude: -117.984810

Affiliation:
Affiliation Type Desc: Identification Signer
Entity Name: HORTENSIA NAVARRO for G&M OIL CO.
Entity Title: COMPLIANCE ASSISTANT/CERS SPECIALIST
Affiliation Address: Not reported

Map ID
Direction
Distance
Elevation

MAP FINDINGS

Site

Database(s)

EDR ID Number
EPA ID Number

G&M OIL CO. #156 (Continued)

S123297998

Affiliation City:	Not reported
Affiliation State:	Not reported
Affiliation Country:	Not reported
Affiliation Zip:	Not reported
Affiliation Phone:	Not reported
Affiliation Type Desc:	UST Property Owner Name
Entity Name:	ORKIN INC
Entity Title:	Not reported
Affiliation Address:	13116 IMPERIAL HWY.
Affiliation City:	SANTA FE SPRINGS
Affiliation State:	CA
Affiliation Country:	United States
Affiliation Zip:	90670
Affiliation Phone:	(562) 921-3581
Affiliation Type Desc:	UST Tank Operator
Entity Name:	G&M OIL CO INC
Entity Title:	Not reported
Affiliation Address:	16868 A LANE
Affiliation City:	HUNTINGTON BEACH
Affiliation State:	CA
Affiliation Country:	United States
Affiliation Zip:	92647
Affiliation Phone:	(714) 375-4700
Affiliation Type Desc:	Property Owner
Entity Name:	ORKIN INC
Entity Title:	Not reported
Affiliation Address:	13116 E. IMPERIAL HWY.
Affiliation City:	SANTA FE SPRINGS
Affiliation State:	CA
Affiliation Country:	United States
Affiliation Zip:	90670
Affiliation Phone:	(562) 921-3581
Affiliation Type Desc:	UST Permit Applicant
Entity Name:	SOLEDAD GERMAN
Entity Title:	COMPLIANCE ADMINISTRATOR
Affiliation Address:	Not reported
Affiliation City:	Not reported
Affiliation State:	Not reported
Affiliation Country:	Not reported
Affiliation Zip:	Not reported
Affiliation Phone:	(714) 475-6375
Affiliation Type Desc:	CUPA District
Entity Name:	Orange County Env Health
Entity Title:	Not reported
Affiliation Address:	1241 East Dyer RoadSuite 120
Affiliation City:	Santa Ana
Affiliation State:	CA
Affiliation Country:	Not reported
Affiliation Zip:	92705-5611
Affiliation Phone:	(714) 433-6406
Affiliation Type Desc:	Facility Mailing Address

Map ID
Direction
Distance
Elevation

MAP FINDINGS

Site

Database(s)

EDR ID Number
EPA ID Number

G&M OIL CO. #156 (Continued)

S123297998

Entity Name: Mailing Address
Entity Title: Not reported
Affiliation Address: 16868 A LANE
Affiliation City: HUNTINGTON BEACH
Affiliation State: CA
Affiliation Country: Not reported
Affiliation Zip: 92647
Affiliation Phone: Not reported

Affiliation Type Desc: Legal Owner
Entity Name: G&M OIL CO INC
Entity Title: Not reported
Affiliation Address: 16868 A LANE
Affiliation City: HUNTINGTON BEACH
Affiliation State: CA
Affiliation Country: United States
Affiliation Zip: 92647
Affiliation Phone: (714) 375-4700

Affiliation Type Desc: UST Tank Owner
Entity Name: ORKIN INC
Entity Title: Not reported
Affiliation Address: 13116 IMPERIAL HWY.
Affiliation City: SANTA FE SPRINGS
Affiliation State: CA
Affiliation Country: United States
Affiliation Zip: 90670
Affiliation Phone: (562) 921-3581

Affiliation Type Desc: Environmental Contact
Entity Name: MICHAEL GRAY
Entity Title: Not reported
Affiliation Address: 16868 A LANE
Affiliation City: HUNTINGTON BEACH
Affiliation State: CA
Affiliation Country: Not reported
Affiliation Zip: 92647
Affiliation Phone: Not reported

Affiliation Type Desc: Operator
Entity Name: G&M OIL CO INC
Entity Title: Not reported
Affiliation Address: Not reported
Affiliation City: Not reported
Affiliation State: Not reported
Affiliation Country: Not reported
Affiliation Zip: Not reported
Affiliation Phone: (714) 375-4700

Affiliation Type Desc: Parent Corporation
Entity Name: G&M OIL CO.
Entity Title: Not reported
Affiliation Address: Not reported
Affiliation City: Not reported
Affiliation State: Not reported
Affiliation Country: Not reported
Affiliation Zip: Not reported

Map ID
Direction
Distance
Elevation

MAP FINDINGS

Site

Database(s)

EDR ID Number
EPA ID Number

G&M OIL CO. #156 (Continued)

S123297998

Affiliation Phone: Not reported

**BE649
SE
1/8-1/4
0.196 mi.
1035 ft.**

**G & M OIL CO #156
8472 KATELLA AVE
STANTON, CA 90680**

RCRA NonGen / NLR

**1024817992
CAL000323651**

Site 7 of 21 in cluster BE

**Relative:
Higher**

RCRA NonGen / NLR:

**Actual:
72 ft.**

Date Form Received by Agency: 2007-08-16 00:00:00.0
Handler Name: G & M OIL CO #156
Handler Address: 8472 KATELLA AVE
Handler City,State,Zip: STANTON, CA 90680-3215
EPA ID: CAL000323651
Contact Name: SOLEDAD GERMAN
Contact Address: 16868 A LANE
Contact City,State,Zip: HUNTINGTON BEACH, CA 92647
Contact Telephone: 714-475-6375
Contact Fax: 714-375-2009
Contact Email: SGERMAN@GMOC.COM
Contact Title: Not reported
EPA Region: 09
Land Type: Not reported
Federal Waste Generator Description: Not a generator, verified
Non-Notifier: Not reported
Biennial Report Cycle: Not reported
Accessibility: Not reported
Active Site Indicator: Handler Activities
State District Owner: Not reported
State District: Not reported
Mailing Address: 16868 A LANE
Mailing City,State,Zip: HUNTINGTON BEACH, CA 92647-4831
Owner Name: G & M OIL CO INC
Owner Type: Other
Operator Name: SOLEDAD GERMAN
Operator Type: Other
Short-Term Generator Activity: No
Importer Activity: No
Mixed Waste Generator: No
Transporter Activity: No
Transfer Facility Activity: No
Recycler Activity with Storage: No
Small Quantity On-Site Burner Exemption: No
Smelting Melting and Refining Furnace Exemption: No
Underground Injection Control: No
Off-Site Waste Receipt: No
Universal Waste Indicator: Yes
Universal Waste Destination Facility: Yes
Federal Universal Waste: No
Active Site Fed-Reg Treatment Storage and Disposal Facility: Not reported
Active Site Converter Treatment storage and Disposal Facility: Not reported
Active Site State-Reg Treatment Storage and Disposal Facility: Not reported
Active Site State-Reg Handler: ---
Federal Facility Indicator: Not reported
Hazardous Secondary Material Indicator: N
Sub-Part K Indicator: Not reported
Commercial TSD Indicator: No

Map ID
Direction
Distance
Elevation

MAP FINDINGS

Site

Database(s)

EDR ID Number
EPA ID Number

G & M OIL CO #156 (Continued)

1024817992

Treatment Storage and Disposal Type:	Not reported
2018 GPRA Permit Baseline:	Not on the Baseline
2018 GPRA Renewals Baseline:	Not on the Baseline
Permit Renewals Workload Universe:	Not reported
Permit Workload Universe:	Not reported
Permit Progress Universe:	Not reported
Post-Closure Workload Universe:	Not reported
Closure Workload Universe:	Not reported
202 GPRA Corrective Action Baseline:	No
Corrective Action Workload Universe:	No
Subject to Corrective Action Universe:	No
Non-TSDFs Where RCRA CA has Been Imposed Universe:	No
TSDFs Potentially Subject to CA Under 3004 (u)/(v) Universe:	No
TSDFs Only Subject to CA under Discretionary Auth Universe:	No
Corrective Action Priority Ranking:	No NCAPS ranking
Environmental Control Indicator:	No
Institutional Control Indicator:	No
Human Exposure Controls Indicator:	N/A
Groundwater Controls Indicator:	N/A
Operating TSDF Universe:	Not reported
Full Enforcement Universe:	Not reported
Significant Non-Complier Universe:	No
Unaddressed Significant Non-Complier Universe:	No
Addressed Significant Non-Complier Universe:	No
Significant Non-Complier With a Compliance Schedule Universe:	No
Financial Assurance Required:	Not reported
Handler Date of Last Change:	2018-09-05 20:29:34.0
Recognized Trader-Importer:	No
Recognized Trader-Exporter:	No
Importer of Spent Lead Acid Batteries:	No
Exporter of Spent Lead Acid Batteries:	No
Recycler Activity Without Storage:	No
Manifest Broker:	No
Sub-Part P Indicator:	No

Handler - Owner Operator:

Owner/Operator Indicator:	Operator
Owner/Operator Name:	SOLEDAD GERMAN
Legal Status:	Other
Date Became Current:	Not reported
Date Ended Current:	Not reported
Owner/Operator Address:	16868 A LANE
Owner/Operator City,State,Zip:	HUNTINGTON BEACH, CA 92647
Owner/Operator Telephone:	714-475-6375
Owner/Operator Telephone Ext:	Not reported
Owner/Operator Fax:	Not reported
Owner/Operator Email:	Not reported
Owner/Operator Indicator:	Owner
Owner/Operator Name:	G & M OIL CO INC
Legal Status:	Other
Date Became Current:	Not reported
Date Ended Current:	Not reported
Owner/Operator Address:	16868 A LANE
Owner/Operator City,State,Zip:	HUNTINGTON BEACH, CA 92647-0000
Owner/Operator Telephone:	714-475-6375

Map ID
Direction
Distance
Elevation

MAP FINDINGS

Site

Database(s)

EDR ID Number
EPA ID Number

G & M OIL CO #156 (Continued)

1024817992

Owner/Operator Telephone Ext: Not reported
Owner/Operator Fax: Not reported
Owner/Operator Email: Not reported

Historic Generators:

Receive Date: 2007-08-16 00:00:00.0
Handler Name: G & M OIL CO #156
Federal Waste Generator Description: Not a generator, verified
State District Owner: Not reported
Large Quantity Handler of Universal Waste: No
Recognized Trader Importer: No
Recognized Trader Exporter: No
Spent Lead Acid Battery Importer: No
Spent Lead Acid Battery Exporter: No
Current Record: Yes
Non Storage Recycler Activity: Not reported
Electronic Manifest Broker: Not reported

List of NAICS Codes and Descriptions:

NAICS Code: 44719
NAICS Description: OTHER GASOLINE STATIONS

Facility Has Received Notices of Violations:

Violations: No Violations Found

Evaluation Action Summary:

Evaluations: No Evaluations Found

**BE650
SE
1/8-1/4
0.196 mi.
1035 ft.**

**BETHELL SHELL
8472 KATELLA
STANTON, CA 90680

Site 8 of 21 in cluster BE**

**HIST UST U001565186
N/A**

**Relative:
Higher**

**Actual:
72 ft.**

HIST UST:
Name: BETHELL SHELL
Address: 8472 KATELLA
City,State,Zip: STANTON, CA 90680
File Number: 0002E804
URL: <http://geotracker.waterboards.ca.gov/ustpdfs/pdf/0002E804.pdf>
Region: STATE
Facility ID: 00000051919
Facility Type: Gas Station
Other Type: Not reported
Contact Name: C.R. BETHELL
Telephone: 7148920112
Owner Name: CORBY RAY ROTHHELL
Owner Address: 8472 KATELLA
Owner City,St,Zip: STANTON, CA 90680
Total Tanks: 0004

Tank Num: 001
Container Num: 4
Year Installed: Not reported
Tank Capacity: 00012000

Map ID
Direction
Distance
Elevation

MAP FINDINGS

Site

Database(s)

EDR ID Number
EPA ID Number

BETHELL SHELL (Continued)

U001565186

Tank Used for: PRODUCT
Type of Fuel: REGULAR
Container Construction Thickness: Not reported
Leak Detection: Pressure Test

Tank Num: 002
Container Num: 2
Year Installed: Not reported
Tank Capacity: 00010000
Tank Used for: PRODUCT
Type of Fuel: UNLEADED
Container Construction Thickness: Not reported
Leak Detection: Pressure Test

Tank Num: 003
Container Num: 1
Year Installed: Not reported
Tank Capacity: 00010000
Tank Used for: PRODUCT
Type of Fuel: UNLEADED
Container Construction Thickness: Not reported
Leak Detection: Pressure Test

Tank Num: 004
Container Num: 3
Year Installed: Not reported
Tank Capacity: 00012000
Tank Used for: PRODUCT
Type of Fuel: UNLEADED
Container Construction Thickness: Not reported
Leak Detection: Pressure Test

[Click here for Geo Tracker PDF:](#)

BE651
SE
1/8-1/4
0.196 mi.
1035 ft.

G&M OIL CO. #156
8472 KATELLA AVE
STANTON, CA 90680
Site 9 of 21 in cluster BE

UST U003942125
N/A

Relative:
Higher
Actual:
72 ft.

ORANGE CO. UST:
Name: G&M OIL #156
Address: 8472 KATELLA AVE
City,State,Zip: STANTON, CA 90680
Facility ID: FA0050738

UST:
Name: G&M OIL CO. #156
Address: 8472 KATELLA AVE
City,State,Zip: STANTON, CA 90680
Facility ID: FA0050738
Permitting Agency: Orange County Environmental Health
Latitude: 33.80263
Longitude: -117.98481

Name: UNOCAL #7462
Address: 8472 KATELLA AVE

Map ID
Direction
Distance
Elevation

MAP FINDINGS

Site

Database(s)

EDR ID Number
EPA ID Number

G&M OIL CO. #156 (Continued)

U003942125

City,State,Zip: STANTON, CA 90680
Facility ID: 4578
Permitting Agency: ORANGE COUNTY
Latitude: 33.803978
Longitude: -117.983463

**BE652
SE
1/8-1/4
0.196 mi.
1035 ft.**

**UNOCAL COP #7462
8472 KATELLA AVE
STANTON, CA 90680**

**LUST
Cortese
CERS**

**S106176667
N/A**

Site 10 of 21 in cluster BE

**Relative:
Higher**

LUST:

**Actual:
72 ft.**

Name: UNOCAL COP #7462
Address: 8472 KATELLA
City,State,Zip: STANTON, CA 90680
Lead Agency: ORANGE COUNTY LOP
Case Type: LUST Cleanup Site
Geo Track: http://geotracker.waterboards.ca.gov/profile_report.asp?global_id=T0605901960
Global Id: T0605901960
Latitude: 33.8028835
Longitude: -117.9854421
Status: Completed - Case Closed
Status Date: 05/05/2015
Case Worker: SR
RB Case Number: 083002854T
Local Agency: ORANGE COUNTY LOP
File Location: Local Agency Warehouse
Local Case Number: 96UT033
Potential Media Affect: Aquifer used for drinking water supply, Soil
Potential Contaminants of Concern: Diesel, Gasoline, MTBE / TBA / Other Fuel Oxygenates
Site History: Please refer to recent Site Documents or Monitoring Reports in GeoTracker for site history. Orange County is not responsible for the accuracy of any professional interpretations provided in reports submitted by consultants for the responsible party.

LUST:

Global Id: T0605901960
Contact Type: Local Agency Caseworker
Contact Name: SHYAMALA RAJAGOPAL
Organization Name: ORANGE COUNTY LOP
Address: 1241 E. DYER ROAD SUITE 120
City: SANTA ANA
Email: srajagopal@ochca.com
Phone Number: 7144336262

LUST:

Global Id: T0605901960
Action Type: RESPONSE
Date: 11/26/2014
Action: Correspondence - Regulator Responded

Global Id: T0605901960
Action Type: Other
Date: 07/31/1996
Action: Leak Discovery

Global Id: T0605901960

Map ID
Direction
Distance
Elevation

MAP FINDINGS

Site

Database(s)

EDR ID Number
EPA ID Number

UNOCAL COP #7462 (Continued)

S106176667

Action Type:	Other
Date:	08/02/1996
Action:	Leak Reported
Global Id:	T0605901960
Action Type:	ENFORCEMENT
Date:	05/27/2010
Action:	Staff Letter
Global Id:	T0605901960
Action Type:	ENFORCEMENT
Date:	05/07/2010
Action:	File review
Global Id:	T0605901960
Action Type:	ENFORCEMENT
Date:	11/06/2013
Action:	File review
Global Id:	T0605901960
Action Type:	ENFORCEMENT
Date:	01/29/2014
Action:	File review
Global Id:	T0605901960
Action Type:	RESPONSE
Date:	12/26/2012
Action:	Site Investigation Workplan - Regulator Responded
Global Id:	T0605901960
Action Type:	RESPONSE
Date:	06/03/2013
Action:	Site Investigation Workplan - Regulator Responded
Global Id:	T0605901960
Action Type:	ENFORCEMENT
Date:	09/26/2014
Action:	Staff Letter
Global Id:	T0605901960
Action Type:	ENFORCEMENT
Date:	09/26/2014
Action:	Notification - Public Participation Document
Global Id:	T0605901960
Action Type:	ENFORCEMENT
Date:	04/27/2015
Action:	File review
Global Id:	T0605901960
Action Type:	ENFORCEMENT
Date:	09/26/2014
Action:	Notification - Public Notice of Case Closure
Global Id:	T0605901960
Action Type:	ENFORCEMENT
Date:	05/05/2015

Map ID
Direction
Distance
Elevation

MAP FINDINGS

Site

Database(s)

EDR ID Number
EPA ID Number

UNOCAL COP #7462 (Continued)

S106176667

Action:	Closure/No Further Action Letter
Global Id:	T0605901960
Action Type:	ENFORCEMENT
Date:	04/28/2015
Action:	File review
Global Id:	T0605901960
Action Type:	RESPONSE
Date:	01/09/2014
Action:	Request for Closure - Regulator Responded
Global Id:	T0605901960
Action Type:	RESPONSE
Date:	09/15/2006
Action:	Well Installation Report
Global Id:	T0605901960
Action Type:	RESPONSE
Date:	02/27/2004
Action:	Remedial Progress Report
Global Id:	T0605901960
Action Type:	RESPONSE
Date:	05/10/2005
Action:	Other Report / Document
Global Id:	T0605901960
Action Type:	RESPONSE
Date:	02/27/2004
Action:	Monitoring Report - Quarterly
Global Id:	T0605901960
Action Type:	ENFORCEMENT
Date:	07/10/2009
Action:	Staff Letter
Global Id:	T0605901960
Action Type:	ENFORCEMENT
Date:	10/06/2009
Action:	File review
Global Id:	T0605901960
Action Type:	ENFORCEMENT
Date:	10/07/2009
Action:	Meeting
Global Id:	T0605901960
Action Type:	ENFORCEMENT
Date:	02/08/2010
Action:	File review
Global Id:	T0605901960
Action Type:	ENFORCEMENT
Date:	05/10/2010
Action:	File review

Map ID
Direction
Distance
Elevation

MAP FINDINGS

Site

Database(s)

EDR ID Number
EPA ID Number

UNOCAL COP #7462 (Continued)

S106176667

Global Id:	T0605901960
Action Type:	ENFORCEMENT
Date:	05/21/2010
Action:	File review
Global Id:	T0605901960
Action Type:	ENFORCEMENT
Date:	05/25/2010
Action:	File review
Global Id:	T0605901960
Action Type:	ENFORCEMENT
Date:	05/27/2010
Action:	Site Visit / Inspection / Sampling
Global Id:	T0605901960
Action Type:	REMEDIATION
Date:	04/23/2003
Action:	In Situ Physical/Chemical Treatment (other than SVE)
Global Id:	T0605901960
Action Type:	REMEDIATION
Date:	04/09/2002
Action:	Free Product Removal
Global Id:	T0605901960
Action Type:	REMEDIATION
Date:	02/20/2002
Action:	In Situ Physical/Chemical Treatment (other than SVE)
Global Id:	T0605901960
Action Type:	REMEDIATION
Date:	06/26/2002
Action:	In Situ Physical/Chemical Treatment (other than SVE)
Global Id:	T0605901960
Action Type:	REMEDIATION
Date:	04/23/2003
Action:	Soil Vapor Extraction (SVE)
Global Id:	T0605901960
Action Type:	REMEDIATION
Date:	08/01/2005
Action:	In Situ Physical/Chemical Treatment (other than SVE)
Global Id:	T0605901960
Action Type:	ENFORCEMENT
Date:	08/31/2006
Action:	Staff Letter
Global Id:	T0605901960
Action Type:	ENFORCEMENT
Date:	05/07/2004
Action:	Staff Letter
Global Id:	T0605901960
Action Type:	ENFORCEMENT

Map ID
Direction
Distance
Elevation

MAP FINDINGS

Site

Database(s)

EDR ID Number
EPA ID Number

UNOCAL COP #7462 (Continued)

S106176667

Date:	09/07/2004
Action:	Staff Letter
Global Id:	T0605901960
Action Type:	ENFORCEMENT
Date:	04/27/2005
Action:	Staff Letter
Global Id:	T0605901960
Action Type:	ENFORCEMENT
Date:	04/29/2007
Action:	Staff Letter
Global Id:	T0605901960
Action Type:	ENFORCEMENT
Date:	01/18/2005
Action:	Staff Letter
Global Id:	T0605901960
Action Type:	ENFORCEMENT
Date:	04/30/2007
Action:	Staff Letter
Global Id:	T0605901960
Action Type:	ENFORCEMENT
Date:	01/30/2004
Action:	Warning Letter
Global Id:	T0605901960
Action Type:	ENFORCEMENT
Date:	11/03/2010
Action:	File review
Global Id:	T0605901960
Action Type:	ENFORCEMENT
Date:	04/08/2005
Action:	Staff Letter
Global Id:	T0605901960
Action Type:	ENFORCEMENT
Date:	06/09/2006
Action:	Staff Letter
Global Id:	T0605901960
Action Type:	ENFORCEMENT
Date:	01/24/2011
Action:	File review
Global Id:	T0605901960
Action Type:	ENFORCEMENT
Date:	11/01/2011
Action:	File review
Global Id:	T0605901960
Action Type:	ENFORCEMENT
Date:	12/14/2010
Action:	Staff Letter

Map ID
Direction
Distance
Elevation

MAP FINDINGS

Site

Database(s)

EDR ID Number
EPA ID Number

UNOCAL COP #7462 (Continued)

S106176667

Global Id:	T0605901960
Action Type:	REMEDIATION
Date:	07/30/1996
Action:	Excavation
Global Id:	T0605901960
Action Type:	ENFORCEMENT
Date:	02/04/2011
Action:	Staff Letter
Global Id:	T0605901960
Action Type:	ENFORCEMENT
Date:	09/15/2011
Action:	File review
Global Id:	T0605901960
Action Type:	ENFORCEMENT
Date:	01/27/2011
Action:	Staff Letter
Global Id:	T0605901960
Action Type:	ENFORCEMENT
Date:	03/27/2012
Action:	File review
Global Id:	T0605901960
Action Type:	ENFORCEMENT
Date:	01/31/2012
Action:	File review
Global Id:	T0605901960
Action Type:	ENFORCEMENT
Date:	03/23/2011
Action:	Staff Letter
Global Id:	T0605901960
Action Type:	ENFORCEMENT
Date:	06/10/2013
Action:	File review
Global Id:	T0605901960
Action Type:	ENFORCEMENT
Date:	04/06/2012
Action:	Staff Letter
Global Id:	T0605901960
Action Type:	ENFORCEMENT
Date:	04/26/2012
Action:	File review
Global Id:	T0605901960
Action Type:	ENFORCEMENT
Date:	02/08/2013
Action:	File review
Global Id:	T0605901960
Action Type:	ENFORCEMENT

Map ID
Direction
Distance
Elevation

MAP FINDINGS

Site

Database(s)

EDR ID Number
EPA ID Number

UNOCAL COP #7462 (Continued)

S106176667

Date:	07/13/2011
Action:	File review
Global Id:	T0605901960
Action Type:	ENFORCEMENT
Date:	10/12/2010
Action:	Staff Letter
Global Id:	T0605901960
Action Type:	ENFORCEMENT
Date:	10/12/2011
Action:	File review
Global Id:	T0605901960
Action Type:	ENFORCEMENT
Date:	09/16/2011
Action:	File review
Global Id:	T0605901960
Action Type:	ENFORCEMENT
Date:	12/10/2010
Action:	File review
Global Id:	T0605901960
Action Type:	ENFORCEMENT
Date:	06/23/2011
Action:	File review
Global Id:	T0605901960
Action Type:	ENFORCEMENT
Date:	02/08/2011
Action:	File review
Global Id:	T0605901960
Action Type:	ENFORCEMENT
Date:	09/22/2010
Action:	File review
Global Id:	T0605901960
Action Type:	ENFORCEMENT
Date:	12/08/2010
Action:	Notification - Public Notice of ROD/RAP/CAP
Global Id:	T0605901960
Action Type:	ENFORCEMENT
Date:	05/04/2011
Action:	File review
Global Id:	T0605901960
Action Type:	ENFORCEMENT
Date:	03/21/2011
Action:	File review
Global Id:	T0605901960
Action Type:	ENFORCEMENT
Date:	09/26/2014
Action:	Staff Letter

Map ID
Direction
Distance
Elevation

MAP FINDINGS

Site

Database(s)

EDR ID Number
EPA ID Number

UNOCAL COP #7462 (Continued)

S106176667

Global Id:	T0605901960
Action Type:	ENFORCEMENT
Date:	02/21/2014
Action:	File review
Global Id:	T0605901960
Action Type:	ENFORCEMENT
Date:	05/13/2013
Action:	Staff Letter
Global Id:	T0605901960
Action Type:	ENFORCEMENT
Date:	11/05/2012
Action:	File review
Global Id:	T0605901960
Action Type:	ENFORCEMENT
Date:	08/24/2012
Action:	File review
Global Id:	T0605901960
Action Type:	ENFORCEMENT
Date:	10/10/2013
Action:	File review
Global Id:	T0605901960
Action Type:	ENFORCEMENT
Date:	10/18/2013
Action:	File review
Global Id:	T0605901960
Action Type:	ENFORCEMENT
Date:	10/09/2013
Action:	File review
Global Id:	T0605901960
Action Type:	ENFORCEMENT
Date:	01/27/2014
Action:	Staff Letter
Global Id:	T0605901960
Action Type:	ENFORCEMENT
Date:	05/04/2015
Action:	File Review - Closure
Global Id:	T0605901960
Action Type:	ENFORCEMENT
Date:	04/30/2015
Action:	File Review - Closure
Global Id:	T0605901960
Action Type:	ENFORCEMENT
Date:	01/09/2015
Action:	Notification - Preclosure
Global Id:	T0605901960
Action Type:	ENFORCEMENT

Map ID
Direction
Distance
Elevation

MAP FINDINGS

Site

Database(s)

EDR ID Number
EPA ID Number

UNOCAL COP #7462 (Continued)

S106176667

Date: 01/24/2014
Action: File Review - Closure

Global Id: T0605901960
Action Type: ENFORCEMENT
Date: 05/10/2013
Action: File review

Global Id: T0605901960
Action Type: ENFORCEMENT
Date: 12/05/2013
Action: File Review - Closure

Global Id: T0605901960
Action Type: ENFORCEMENT
Date: 12/06/2013
Action: File Review - Closure

Global Id: T0605901960
Action Type: ENFORCEMENT
Date: 01/08/2014
Action: File Review - Closure

Global Id: T0605901960
Action Type: ENFORCEMENT
Date: 09/26/2014
Action: Staff Letter

LUST:

Global Id: T0605901960
Status: Open - Case Begin Date
Status Date: 07/31/1996

Global Id: T0605901960
Status: Open - Site Assessment
Status Date: 08/13/1996

Global Id: T0605901960
Status: Open - Assessment & Interim Remedial Action
Status Date: 11/07/2001

Global Id: T0605901960
Status: Open - Remediation
Status Date: 04/23/2003

Global Id: T0605901960
Status: Open - Remediation
Status Date: 08/01/2005

Global Id: T0605901960
Status: Open - Verification Monitoring
Status Date: 03/22/2013

Global Id: T0605901960
Status: Open - Eligible for Closure
Status Date: 02/21/2014

Map ID
Direction
Distance
Elevation

MAP FINDINGS

Site

Database(s)

EDR ID Number
EPA ID Number

UNOCAL COP #7462 (Continued)

S106176667

Global Id: T0605901960
Status: Completed - Case Closed
Status Date: 05/05/2015

ORANGE CO. LUST:

Name: UNOCAL COP #7462
Address: 8472 KATELLA AVE
City,State,Zip: STANTON, CA 90680
Region: ORANGE
Facility Id: 96UT033
Released Substance: Diesel fuel oil and additives, Nos.1-D, 2-D, 2-4; Gasoline-Automotive
(motor gasoline and additives), leaded & unleaded
Date Closed: 05/05/2015
Record ID: RO0001809

CORTESE:

Name: UNOCAL COP #7462
Address: 8472 KATELLA
City,State,Zip: STANTON, CA 90680
Region: CORTESE
Envirostor Id: Not reported
Global ID: T0605901960
Site/Facility Type: LUST CLEANUP SITE
Cleanup Status: COMPLETED - CASE CLOSED
Status Date: Not reported
Site Code: Not reported
Latitude: Not reported
Longitude: Not reported
Owner: Not reported
Enf Type: Not reported
Swat R: Not reported
Flag: active
Order No: Not reported
Waste Discharge System No: Not reported
Effective Date: Not reported
Region 2: Not reported
WID Id: Not reported
Solid Waste Id No: Not reported
Waste Management Uit Name: Not reported
File Name: Active Open

CERS:

Name: UNOCAL COP #7462
Address: 8472 KATELLA
City,State,Zip: STANTON, CA 90680
Site ID: 231606
CERS ID: T0605901960
CERS Description: Leaking Underground Storage Tank Cleanup Site

Affiliation:

Affiliation Type Desc: Local Agency Caseworker
Entity Name: SHYAMALA RAJAGOPAL - ORANGE COUNTY LOP
Entity Title: Not reported
Affiliation Address: 1241 E. DYER ROAD SUITE 120
Affiliation City: SANTA ANA

Map ID
Direction
Distance
Elevation

MAP FINDINGS

Site

Database(s)

EDR ID Number
EPA ID Number

UNOCAL COP #7462 (Continued)

S106176667

Affiliation State: CA
Affiliation Country: Not reported
Affiliation Zip: Not reported
Affiliation Phone: 7144336262

BF653
WNW
1/8-1/4
0.198 mi.
1046 ft.

MAGAY HANNA
7652 CERRITOS AVE
STANTON, CA 90680

UST **U003778886**
N/A

Site 2 of 3 in cluster BF

Relative:
Lower

UST:

Actual:
66 ft.

Name: MAGAY HANNA
Address: 7652 CERRITOS AVE
City,State,Zip: STANTON, CA 90680
Facility ID: 11484
Permitting Agency: ORANGE COUNTY
Latitude: 33.811054
Longitude: -117.997491

BG654
SE
1/8-1/4
0.199 mi.
1050 ft.

CAMERON WELDING SUPPLY
11061 DALE ST
STANTON, CA 90680

LUST **U001565188**
HIST UST **N/A**
Cortese
NPDES
CERS

Site 1 of 2 in cluster BG

Relative:
Higher

LUST:

Actual:
72 ft.

Name: CAMERON WELDING SUPPLY
Address: 11061 DALE
City,State,Zip: STANTON, CA 90680
Lead Agency: ORANGE COUNTY LOP
Case Type: LUST Cleanup Site
Geo Track: http://geotracker.waterboards.ca.gov/profile_report.asp?global_id=T0605900835
Global Id: T0605900835
Latitude: 33.8014226
Longitude: -117.98455
Status: Completed - Case Closed
Status Date: 11/19/1997
Case Worker: SR
RB Case Number: 083001057T
Local Agency: ORANGE COUNTY LOP
File Location: Local Agency
Local Case Number: 88UT158
Potential Media Affect: Other Groundwater (uses other than drinking water)
Potential Contaminants of Concern: Gasoline
Site History: Not reported

LUST:

Global Id: T0605900835
Contact Type: Local Agency Caseworker
Contact Name: SHYAMALA RAJAGOPAL
Organization Name: ORANGE COUNTY LOP
Address: 1241 E. DYER ROAD SUITE 120
City: SANTA ANA
Email: srajagopal@ochca.com
Phone Number: 7144336262

Map ID
Direction
Distance
Elevation

MAP FINDINGS

Site

Database(s)

EDR ID Number
EPA ID Number

CAMERON WELDING SUPPLY (Continued)

U001565188

Global Id: T0605900835
Contact Type: Regional Board Caseworker
Contact Name: VALERIE JAHN-BULL
Organization Name: SANTA ANA RWQCB (REGION 8)
Address: 3737 MAIN STREET, SUITE 500
City: RIVERSIDE
Email: valerie.jahn-bull@waterboards.ca.gov
Phone Number: 9517824903

LUST:

Global Id: T0605900835
Action Type: Other
Date: 09/20/1988
Action: Leak Discovery

Global Id: T0605900835
Action Type: Other
Date: 09/20/1988
Action: Leak Reported

Global Id: T0605900835
Action Type: ENFORCEMENT
Date: 07/31/2020
Action: Historic Files

Global Id: T0605900835
Action Type: REMEDIATION
Date: 02/12/1994
Action: Excavation

Global Id: T0605900835
Action Type: REMEDIATION
Date: 02/12/1994
Action: Other (Use Description Field)

Global Id: T0605900835
Action Type: ENFORCEMENT
Date: 11/19/1997
Action: Closure/No Further Action Letter

LUST:

Global Id: T0605900835
Status: Open - Case Begin Date
Status Date: 09/20/1988

Global Id: T0605900835
Status: Completed - Case Closed
Status Date: 11/19/1997

LUST REG 8:

Name: CAMERON WELDING SUPPLY
Address: 11061 DALE
City: STANTON
Region: 8
County: Orange

Map ID
Direction
Distance
Elevation

MAP FINDINGS

Site

Database(s)

EDR ID Number
EPA ID Number

CAMERON WELDING SUPPLY (Continued)

U001565188

Regional Board:	Santa Ana Region
Facility Status:	Case Closed
Case Number:	083001057T
Local Case Num:	88UT158
Case Type:	Other ground water affected
Substance:	Gasoline
Qty Leaked:	0
Abate Method:	Not reported
Cross Street:	Not reported
Enf Type:	Not reported
Funding:	Not reported
How Discovered:	Tank Closure
How Stopped:	Close Tank
Leak Cause:	Unknown
Leak Source:	Unknown
Global ID:	T0605900835
How Stopped Date:	9/9/9999
Enter Date:	Not reported
Date Confirmation of Leak Began:	Not reported
Date Preliminary Assessment Began:	Not reported
Discover Date:	9/20/1988
Enforcement Date:	Not reported
Close Date:	11/19/1997
Date Prelim Assessment Workplan Submitted:	Not reported
Date Pollution Characterization Began:	Not reported
Date Remediation Plan Submitted:	Not reported
Date Remedial Action Underway:	Not reported
Date Post Remedial Action Monitoring:	Not reported
Enter Date:	Not reported
GW Qualifies:	Not reported
Soil Qualifies:	Not reported
Operator:	Not reported
Facility Contact:	Not reported
Interim:	Not reported
Oversite Program:	LUST
Latitude:	33.8014226
Longitude:	-117.98455
MTBE Date:	Not reported
Max MTBE GW:	Not reported
MTBE Concentration:	0
Max MTBE Soil:	Not reported
MTBE Fuel:	1
MTBE Tested:	Site NOT Tested for MTBE.Includes Unknown and Not Analyzed.
MTBE Class:	*
Staff:	VJJ
Staff Initials:	SK
Lead Agency:	Local Agency
Local Agency:	30000L
Hydr Basin #:	Not reported
Beneficial:	MUN
Priority:	Not reported
Cleanup Fund Id:	Not reported
Work Suspended:	Not reported
Summary:	Not reported

ORANGE CO. LUST:

Name: CAMERON WELDING SUPPLY

Map ID
Direction
Distance
Elevation

MAP FINDINGS

Site

Database(s)

EDR ID Number
EPA ID Number

CAMERON WELDING SUPPLY (Continued)

U001565188

Address: 11061 DALE ST
City,State,Zip: STANTON, CA 90680
Region: ORANGE
Facility Id: 88UT158
Released Substance: Gasoline-Automotive (motor gasoline and additives), leaded & unleaded
Date Closed: 11/19/1997
Record ID: RO0002687

HIST UST:

Name: CAMERON WELDING SUPPLY
Address: 11061 DALE ST
City,State,Zip: STANTON, CA 90680
File Number: 0002E6A2
URL: <http://geotracker.waterboards.ca.gov/ustpdfs/pdf/0002E6A2.pdf>
Region: STATE
Facility ID: 00000044832
Facility Type: Other
Other Type: PRIVATE TRUCKS
Contact Name: Not reported
Telephone: 7145309353
Owner Name: CAMERON WELDING SUPPLY INC.
Owner Address: 11061 DALE ST.
Owner City,St,Zip: STANTON, CA 90680
Total Tanks: 0002

Tank Num: 001
Container Num: 2
Year Installed: Not reported
Tank Capacity: 00000000
Tank Used for: PRODUCT
Type of Fuel: UNLEADED
Container Construction Thickness: Not reported
Leak Detection: None

Tank Num: 002
Container Num: 1
Year Installed: Not reported
Tank Capacity: 00000500
Tank Used for: PRODUCT
Type of Fuel: PREMIUM
Container Construction Thickness: Not reported
Leak Detection: None

[Click here for Geo Tracker PDF:](#)

CORTESE:

Name: CAMERON WELDING SUPPLY
Address: 11061 DALE
City,State,Zip: STANTON, CA 90680
Region: CORTESE
Envirostor Id: Not reported
Global ID: T0605900835
Site/Facility Type: LUST CLEANUP SITE
Cleanup Status: COMPLETED - CASE CLOSED
Status Date: Not reported
Site Code: Not reported

Map ID
Direction
Distance
Elevation

MAP FINDINGS

Site

Database(s)

EDR ID Number
EPA ID Number

CAMERON WELDING SUPPLY (Continued)

U001565188

Latitude: Not reported
Longitude: Not reported
Owner: Not reported
Enf Type: Not reported
Swat R: Not reported
Flag: active
Order No: Not reported
Waste Discharge System No: Not reported
Effective Date: Not reported
Region 2: Not reported
WID Id: Not reported
Solid Waste Id No: Not reported
Waste Management Unit Name: Not reported
File Name: Active Open

NPDES:

Name: CAMERON WELDING SUPPLY
Address: 11061 DALE ST
City,State,Zip: STANTON, CA 90680
Facility Status: Not reported
NPDES Number: Not reported
Region: Not reported
Agency Number: Not reported
Regulatory Measure ID: Not reported
Place ID: Not reported
Order Number: Not reported
WDID: 8 30IN603884
Regulatory Measure Type: Industrial
Program Type: Not reported
Adoption Date Of Regulatory Measure: Not reported
Effective Date Of Regulatory Measure: Not reported
Termination Date Of Regulatory Measure: Not reported
Expiration Date Of Regulatory Measure: Not reported
Discharge Address: Not reported
Discharge Name: Not reported
Discharge City: Not reported
Discharge State: Not reported
Discharge Zip: Not reported
Status: No Action Required
Status Date: 07/05/2017
Operator Name: Cameron Welding Supply
Operator Address: 11061 Dale St
Operator City: Stanton
Operator State: California
Operator Zip: 90680

CERS:

Name: CAMERON WELDING SUPPLY
Address: 11061 DALE
City,State,Zip: STANTON, CA 90680
Site ID: 245827
CERS ID: T0605900835
CERS Description: Leaking Underground Storage Tank Cleanup Site

Affiliation:

Affiliation Type Desc: Local Agency Caseworker
Entity Name: SHYAMALA RAJAGOPAL - ORANGE COUNTY LOP

Map ID
Direction
Distance
Elevation

MAP FINDINGS

Site

Database(s)

EDR ID Number
EPA ID Number

CAMERON WELDING SUPPLY (Continued)

U001565188

Entity Title: Not reported
Affiliation Address: 1241 E. DYER ROAD SUITE 120
Affiliation City: SANTA ANA
Affiliation State: CA
Affiliation Country: Not reported
Affiliation Zip: Not reported
Affiliation Phone: 7144336262

Affiliation Type Desc: Regional Board Caseworker
Entity Name: VALERIE JAHN-BULL - SANTA ANA RWQCB (REGION 8)
Entity Title: Not reported
Affiliation Address: 3737 MAIN STREET, SUITE 500
Affiliation City: RIVERSIDE
Affiliation State: CA
Affiliation Country: Not reported
Affiliation Zip: Not reported
Affiliation Phone: 9517824903

Name: CAMERON WELDING SUPPLY INC
Address: 11061 DALE ST
City,State,Zip: STANTON, CA 90680
Site ID: 433360
CERS ID: 10546117
CERS Description: Chemical Storage Facilities

Violations:
Site ID: 433360
Site Name: CAMERON WELDING SUPPLY INC
Violation Date: 10-15-2014
Citation: HSC 6.95 25508(a)(1) - California Health and Safety Code, Chapter 6.95, Section(s) 25508(a)(1)
Violation Description: Failure to complete and electronically submit hazardous material inventory information for all reportable hazardous materials on site at or above reportable quantities.
Violation Notes: Returned to compliance on 06/13/2017.
Violation Division: Orange County Environmental Health
Violation Program: HMRRP
Violation Source: CERS

Site ID: 433360
Site Name: CAMERON WELDING SUPPLY INC
Violation Date: 10-15-2014
Citation: HSC 6.95 25508(d) - California Health and Safety Code, Chapter 6.95, Section(s) 25508(d)
Violation Description: Failure to complete and/or electronically submit a business plan when storing/handling a hazardous material at or above reportable quantities.
Violation Notes: Returned to compliance on 06/13/2017.
Violation Division: Orange County Environmental Health
Violation Program: HMRRP
Violation Source: CERS

Site ID: 433360
Site Name: CAMERON WELDING SUPPLY INC
Violation Date: 02-18-2016
Citation: HSC 6.95 25508(a)(1) - California Health and Safety Code, Chapter 6.95, Section(s) 25508(a)(1)

Map ID
Direction
Distance
Elevation

MAP FINDINGS

Site

Database(s)

EDR ID Number
EPA ID Number

CAMERON WELDING SUPPLY (Continued)

U001565188

Violation Description: Failure to complete and electronically submit hazardous material inventory information for all reportable hazardous materials on site at or above reportable quantities.

Violation Notes: Returned to compliance on 06/13/2017. The following submission has been declined due to the following: Business Activities - Please check Hazardous Materials Update chemical inventory; Argon : largest container 2,000 Propane liquid and gas can be combined using Nitrogen's can be combined. Carbon Dioxide can be combined Helium compressed and trailer can be combine Map- Please review map ANY MAP MISSING THE FOLLOWING REQUIRED ITEMS, WILL BE REJECTED: Site Layout Site Orientation (North, South, etc.) Loading Areas Internal Roads Adjacent Streets Storm Drains and Sewers Access and Exit Points Emergency Shutoffs Evacuation Staging Areas Hazardous Material Storage Areas Hazardous Material Handling Areas Emergency Response Equipment The labels and writing should be readable from left to right Facility Location of emergency response equipment. For example, equipment for fire suppression, approach and mitigation, protective clothing, medical response, etc. Location of [Truncated]

Violation Division: Orange County Environmental Health
Violation Program: HMRRP
Violation Source: CERS

Site ID: 433360
Site Name: CAMERON WELDING SUPPLY INC
Violation Date: 02-01-2018
Citation: HSC 6.95 25507 - California Health and Safety Code, Chapter 6.95, Section(s) 25507

Violation Description: Failure to adequately establish and implement a business plan when storing/handling a hazardous material at or above reportable quantities.

Violation Notes: Returned to compliance on 09/04/2018.
Violation Division: Orange County Environmental Health
Violation Program: HMRRP
Violation Source: CERS

Evaluation:
Eval General Type: Other/Unknown
Eval Date: 07-27-2018
Violations Found: No
Eval Type: Other, not routine, done by local agency
Eval Notes: This is an in office inspection report to followup on an outstanding violation. The facility was inspected on 2/1/18 and cited violation I208 for not submitting a Hazardous Materials Disclosure & Business Emergency Plan (HMBP) to California Environmental Reporting System (CERS). As of this date, the facility submitted an incomplete HMBP to CERS on 3/29/18 which was declined and violation I208 is outstanding. Please make the following changes to your HMBP and resubmit within 30 days: Section 1) Facility Information - Business Owner/Operator page declined - please note since this business is incorporated, the corporation name needs to be listed under the ownership. Section 2) Hazardous Materials Inventory & Site Map - Hazardous Materials Inventory declined - Please check off the appropriate federal hazard categories for each material disclosed (be sure to not check the ones noted as obsolete). Site map declined - please add emergency water/electric/gas and an [Truncated]

Eval Division: Orange County Environmental Health
Eval Program: HMRRP

Map ID
Direction
Distance
Elevation

MAP FINDINGS

Site

Database(s)

EDR ID Number
EPA ID Number

CAMERON WELDING SUPPLY (Continued)

U001565188

Eval Source: CERS

Eval General Type: Other/Unknown
Eval Date: 09-04-2018
Violations Found: No
Eval Type: Other, not routine, done by local agency
Eval Notes: CERS ID 10546117 HMBP submittal dated 8/29/18 was reviewed. The facility has revised their Hazmat Inventory and submitted their ER Plan. Facility Information was declined - Violation I208 has been corrected. Please edit your business owner/operator identification page. Under ownership, change from Joe to the business corporate name, Cameron Welding Supply Inc. A comment was left for their Emergency Response and Training Plans - For your next submittal, please edit the submitted Emergency Response/Contingency Plan document - under section C. Emergency Communications, edit Local Unified Program Agency phone number to (714) 433-6000 for Orange County Environmental Health. Violation I208 cited on 2/1/18 has been corrected, no violations remain outstanding.

Eval Division: Orange County Environmental Health
Eval Program: HMRRP
Eval Source: CERS

Eval General Type: Other/Unknown
Eval Date: 10-15-2014
Violations Found: Yes
Eval Type: Other, not routine, done by local agency
Eval Notes: Orange County Environmental Health as the Certified Unified Program Agency (OC CUPA) is the administrating agency for the Hazardous Materials Disclosure and Business Emergency Plan programs (HMD/BEP) previously administered by the Orange County Fire Authority. During the months of August and December of 2013, the OC CUPA sent out letters to regulated businesses requesting them to electronically submit their HMD/BEP forms. Electronic submission of these forms is a legal requirement. Failure to submit HMD/BEP forms is in violation of the California Health & Safety Code Chapter 6.95. According to our records there is no electronic submission for this facility. Please go to www.esubmit.ocgov.com to request a username and password and submit your HMD/BEP forms within the next 30 days. Businesses may also submit forms via the California Environmental Reporting System. Please verify that all owner information that is prepopulated on the E-Submit Portal is still [Truncated]

Eval Division: Orange County Environmental Health
Eval Program: HMRRP
Eval Source: CERS

Eval General Type: Compliance Evaluation Inspection
Eval Date: 02-01-2018
Violations Found: Yes
Eval Type: Routine done by local agency
Eval Notes: INSPECTOR COMMENTS: On site to conduct a routine Hazardous Materials Disclosure and Business Emergency Plan (HMBP) inspection. The facility is a gas vendor with a multitude of gaseous mixtures. The facility has an account with California Environmental Reporting System (CERS), but has not submitted their HMBP. I spoke with Rusty about completing the HMBP submission and submission requirements. Please note for your inventory; hazardous materials to be disclosed are any materials over 55 gallons of a liquid, 200 cubic feet of a compressed gas with

Map ID
Direction
Distance
Elevation

MAP FINDINGS

Site

Database(s)

EDR ID Number
EPA ID Number

CAMERON WELDING SUPPLY (Continued)

U001565188

hazards other than simple asphyxiation, or 1,000 cubic feet where the only hazard is simple asphyxiation. Please note your site map must have the following content: north orientation, loading areas and internal roads if applicable, adjacent streets, storm drains and sewers, access and exit points, emergency gas/water/electric shutoffs, evacuation staging areas, hazardous material storage and handling areas, and emergency [Truncated]

Eval Division: Orange County Environmental Health
Eval Program: HMRRP
Eval Source: CERS

Eval General Type: Compliance Evaluation Inspection
Eval Date: 02-18-2016
Violations Found: Yes
Eval Type: Routine done by local agency
Eval Notes: On site to conduct hazardous materials chemical inventory and business emergency plan inspection this date, consent to enter, inspect and take photographs was given by Rusty The HMBEP has been submitted through ----Esubmit Note: Please review the maximum amount of each chemical that is onsite. Also review the average daily amount and revise it so that it reflects the amount of each chemical that is typically onsite. Reporting thresholds are 500 pounds of solid or 55 gallons of liquid or 200 cubic feet of gas.

Eval Division: Orange County Environmental Health
Eval Program: HMRRP
Eval Source: CERS

Eval General Type: Other/Unknown
Eval Date: 02-26-2015
Violations Found: No
Eval Type: Other, not routine, done by local agency
Eval Notes: Review
Eval Division: Orange County Environmental Health
Eval Program: HMRRP
Eval Source: CERS

Eval General Type: Other/Unknown
Eval Date: 02-26-2015
Violations Found: No
Eval Type: Other, not routine, done by local agency
Eval Notes: Spoke to owner on this date regarding esubmit
Eval Division: Orange County Environmental Health
Eval Program: HMRRP
Eval Source: CERS

Eval General Type: Other/Unknown
Eval Date: 03-24-2015
Violations Found: No
Eval Type: Other, not routine, done by local agency
Eval Notes: Not reported
Eval Division: Orange County Environmental Health
Eval Program: HMRRP
Eval Source: CERS

Eval General Type: Other/Unknown
Eval Date: 04-25-2015
Violations Found: No

Map ID
Direction
Distance
Elevation

MAP FINDINGS

Site

Database(s)

EDR ID Number
EPA ID Number

CAMERON WELDING SUPPLY (Continued)

U001565188

Eval Type: Other, not routine, done by local agency
Eval Notes: Reviewed eSubmit for Submittal. No submittal this date. Certified Mail NOV Card returned and signed for by Andrew Sweep 3-31-15. No contact to this Agency as of this date 4-25-15.

Eval Division: Orange County Environmental Health
Eval Program: HMRRP
Eval Source: CERS

Eval General Type: Other/Unknown
Eval Date: 05-10-2018
Violations Found: No
Eval Type: Other, not routine, done by local agency
Eval Notes: 2018 Annual HMBEP certification is declined. Business Owner/Operator page declined - please note since this business is incorporated, the corporation name needs to be listed under the ownership. Hazardous Materials Inventory declined - Please check off the appropriate federal hazard categories for each material disclosed (be sure to not check the ones noted as obsolete). Site map declined - please add emergency water/electric/gas shutoffs and an emergency evacuation staging area. Also please submit the Emergency Response and Training Plan portion of your submission. Violation I208 remains outstanding, resubmit with corrections within 30 days.

Eval Division: Orange County Environmental Health
Eval Program: HMRRP
Eval Source: CERS

Eval General Type: Other/Unknown
Eval Date: 05-27-2015
Violations Found: No
Eval Type: Other, not routine, done by local agency
Eval Notes: The following submission has been declined due to the following:
Business Activities - Please check Hazardous Materials Map- Please review map ANY MAP MISSING THE FOLLOWING REQUIRED ITEMS, WILL BE REJECTED: Site Layout G Site Orientation (North, South, etc.) G Loading Areas G Internal Roads G Adjacent Streets G Storm Drains and Sewers G Access and Exit Points G Emergency Shutoffs G Evacuation Staging Areas G Hazardous Material Storage Areas G Hazardous Material Handling Areas G Emergency Response Equipment G The labels and writing should be readable from left to right Facility G Location of emergency response equipment. For example, equipment for fire suppression, approach and mitigation, protective clothing, medical response, etc. G Location of nearest fire hydrant, fire pumps, risers, fire department connections G Electrical panel, natural gas and water shut-off G Knox box location

Eval Division: Orange County Environmental Health
Eval Program: HMRRP
Eval Source: CERS

Enforcement Action:
Site ID: 433360
Site Name: CAMERON WELDING SUPPLY INC
Site Address: 11061 DALE ST
Site City: STANTON
Site Zip: 90680
Enf Action Date: 03-24-2015
Enf Action Type: Notice of Violation (Unified Program)
Enf Action Description: Notice of Violation Issued by the Inspector at the Time of Inspection

Map ID
Direction
Distance
Elevation

MAP FINDINGS

Site

Database(s)

EDR ID Number
EPA ID Number

CAMERON WELDING SUPPLY (Continued)

U001565188

Enf Action Notes: Haz Mat Disclosure.
Enf Action Division: Orange County Environmental Health
Enf Action Program: UNSPEC
Enf Action Source: CERS

Coordinates:

Site ID: 433360
Facility Name: CAMERON WELDING SUPPLY INC
Env Int Type Code: HMBP
Program ID: 10546117
Coord Name: Not reported
Ref Point Type Desc: Center of a facility or station.
Latitude: 33.801980
Longitude: -117.984980

Affiliation:

Affiliation Type Desc: Legal Owner
Entity Name: CAMERON WELDING SUPPLY, INC.
Entity Title: Not reported
Affiliation Address: 11061 Dale Street
Affiliation City: Stanton
Affiliation State: CA
Affiliation Country: United States
Affiliation Zip: 90680
Affiliation Phone: (714) 590-4660

Affiliation Type Desc: Environmental Contact
Entity Name: RUSTY LAVALLEY
Entity Title: Not reported
Affiliation Address: 11061 Dale Street
Affiliation City: Stanton
Affiliation State: CA
Affiliation Country: Not reported
Affiliation Zip: 90680
Affiliation Phone: Not reported

Affiliation Type Desc: Identification Signer
Entity Name: Rusty LaValley
Entity Title: Operations Manager
Affiliation Address: Not reported
Affiliation City: Not reported
Affiliation State: Not reported
Affiliation Country: Not reported
Affiliation Zip: Not reported
Affiliation Phone: Not reported

Affiliation Type Desc: Operator
Entity Name: Cameron Welding Supply
Entity Title: Not reported
Affiliation Address: Not reported
Affiliation City: Not reported
Affiliation State: Not reported
Affiliation Country: Not reported
Affiliation Zip: Not reported
Affiliation Phone: (714) 530-9353

Map ID
Direction
Distance
Elevation

MAP FINDINGS

Site

Database(s)

EDR ID Number
EPA ID Number

CAMERON WELDING SUPPLY (Continued)

U001565188

Affiliation Type Desc: Parent Corporation
Entity Name: CAMERON WELDING SUPPLY INC
Entity Title: Not reported
Affiliation Address: Not reported
Affiliation City: Not reported
Affiliation State: Not reported
Affiliation Country: Not reported
Affiliation Zip: Not reported
Affiliation Phone: Not reported

Affiliation Type Desc: Property Owner
Entity Name: Joe Churilla
Entity Title: Not reported
Affiliation Address: 11061 Dale Street
Affiliation City: Stanton
Affiliation State: CA
Affiliation Country: United States
Affiliation Zip: 90680
Affiliation Phone: (714) 620-6413

Affiliation Type Desc: Document Preparer
Entity Name: Rusty LaValley
Entity Title: Not reported
Affiliation Address: Not reported
Affiliation City: Not reported
Affiliation State: Not reported
Affiliation Country: Not reported
Affiliation Zip: Not reported
Affiliation Phone: Not reported

Affiliation Type Desc: Facility Mailing Address
Entity Name: Mailing Address
Entity Title: Not reported
Affiliation Address: 11061 Dale Street
Affiliation City: Stanton
Affiliation State: CA
Affiliation Country: Not reported
Affiliation Zip: 90680
Affiliation Phone: Not reported

Affiliation Type Desc: CUPA District
Entity Name: Orange County Env Health
Entity Title: Not reported
Affiliation Address: 1241 East Dyer RoadSuite 120
Affiliation City: Santa Ana
Affiliation State: CA
Affiliation Country: Not reported
Affiliation Zip: 92705-5611
Affiliation Phone: (714) 433-6406

Map ID
Direction
Distance
Elevation

MAP FINDINGS

EDR ID Number
EPA ID Number

655
SSW
1/8-1/4
0.200 mi.
1055 ft.

HAT-PHI DONG
7881 JOEL AVE
STANTON, CA 90680

RCRA NonGen / NLR

1026467572
CAC003072936

Relative:
Lower

Actual:
64 ft.

RCRA NonGen / NLR:
Date Form Received by Agency: 2020-06-30 00:00:00.0
Handler Name: HAT-PHI DONG
Handler Address: 7881 JOEL AVE
Handler City,State,Zip: STANTON, CA 90680
EPA ID: CAC003072936
Contact Name: HAT-PHI DONG
Contact Address: 7881 JOEL AVE
Contact City,State,Zip: STANTON, CA 90680
Contact Telephone: 714-624-6888
Contact Fax: Not reported
Contact Email: ANAB@PWSEI.COM
Contact Title: Not reported
EPA Region: 09
Land Type: Not reported
Federal Waste Generator Description: Not a generator, verified
Non-Notifier: Not reported
Biennial Report Cycle: Not reported
Accessibility: Not reported
Active Site Indicator: Not reported
State District Owner: Not reported
State District: Not reported
Mailing Address: 7881 JOEL AVE
Mailing City,State,Zip: STANTON, CA 90680
Owner Name: HAT-PHI DONG
Owner Type: Other
Operator Name: HAT-PHI DONG
Operator Type: Other
Short-Term Generator Activity: No
Importer Activity: No
Mixed Waste Generator: No
Transporter Activity: No
Transfer Facility Activity: No
Recycler Activity with Storage: No
Small Quantity On-Site Burner Exemption: No
Smelting Melting and Refining Furnace Exemption: No
Underground Injection Control: No
Off-Site Waste Receipt: No
Universal Waste Indicator: No
Universal Waste Destination Facility: No
Federal Universal Waste: No
Active Site Fed-Reg Treatment Storage and Disposal Facility: Not reported
Active Site Converter Treatment storage and Disposal Facility: Not reported
Active Site State-Reg Treatment Storage and Disposal Facility: Not reported
Active Site State-Reg Handler: ---
Federal Facility Indicator: Not reported
Hazardous Secondary Material Indicator: N
Sub-Part K Indicator: Not reported
Commercial TSD Indicator: No
Treatment Storage and Disposal Type: Not reported
2018 GPRA Permit Baseline: Not on the Baseline
2018 GPRA Renewals Baseline: Not on the Baseline
Permit Renewals Workload Universe: Not reported

Map ID
Direction
Distance
Elevation

MAP FINDINGS

Site

Database(s)

EDR ID Number
EPA ID Number

HAT-PHI DONG (Continued)

1026467572

Permit Workload Universe:	Not reported
Permit Progress Universe:	Not reported
Post-Closure Workload Universe:	Not reported
Closure Workload Universe:	Not reported
202 GPRA Corrective Action Baseline:	No
Corrective Action Workload Universe:	No
Subject to Corrective Action Universe:	No
Non-TSDFs Where RCRA CA has Been Imposed Universe:	No
TSDFs Potentially Subject to CA Under 3004 (u)/(v) Universe:	No
TSDFs Only Subject to CA under Discretionary Auth Universe:	No
Corrective Action Priority Ranking:	No NCAPS ranking
Environmental Control Indicator:	No
Institutional Control Indicator:	No
Human Exposure Controls Indicator:	N/A
Groundwater Controls Indicator:	N/A
Operating TSDF Universe:	Not reported
Full Enforcement Universe:	Not reported
Significant Non-Complier Universe:	No
Unaddressed Significant Non-Complier Universe:	No
Addressed Significant Non-Complier Universe:	No
Significant Non-Complier With a Compliance Schedule Universe:	No
Financial Assurance Required:	Not reported
Handler Date of Last Change:	2020-07-10 18:44:53.0
Recognized Trader-Importer:	No
Recognized Trader-Exporter:	No
Importer of Spent Lead Acid Batteries:	No
Exporter of Spent Lead Acid Batteries:	No
Recycler Activity Without Storage:	No
Manifest Broker:	No
Sub-Part P Indicator:	No

Handler - Owner Operator:

Owner/Operator Indicator:	Operator
Owner/Operator Name:	HAT-PHI DONG
Legal Status:	Other
Date Became Current:	Not reported
Date Ended Current:	Not reported
Owner/Operator Address:	7881 JOEL AVE
Owner/Operator City,State,Zip:	STANTON, CA 90680
Owner/Operator Telephone:	714-624-6888
Owner/Operator Telephone Ext:	Not reported
Owner/Operator Fax:	Not reported
Owner/Operator Email:	Not reported

Owner/Operator Indicator:	Owner
Owner/Operator Name:	HAT-PHI DONG
Legal Status:	Other
Date Became Current:	Not reported
Date Ended Current:	Not reported
Owner/Operator Address:	7881 JOEL AVE
Owner/Operator City,State,Zip:	STANTON, CA 90680
Owner/Operator Telephone:	714-624-6888
Owner/Operator Telephone Ext:	Not reported
Owner/Operator Fax:	Not reported
Owner/Operator Email:	Not reported

Map ID
Direction
Distance
Elevation

MAP FINDINGS

Site

Database(s)

EDR ID Number
EPA ID Number

HAT-PHI DONG (Continued)

1026467572

Historic Generators:

Receive Date:	2020-06-30 00:00:00.0
Handler Name:	HAT-PHI DONG
Federal Waste Generator Description:	Not a generator, verified
State District Owner:	Not reported
Large Quantity Handler of Universal Waste:	No
Recognized Trader Importer:	No
Recognized Trader Exporter:	No
Spent Lead Acid Battery Importer:	No
Spent Lead Acid Battery Exporter:	No
Current Record:	Yes
Non Storage Recycler Activity:	Not reported
Electronic Manifest Broker:	Not reported

List of NAICS Codes and Descriptions:

NAICS Code:	56299
NAICS Description:	ALL OTHER WASTE MANAGEMENT SERVICES

Facility Has Received Notices of Violations:

Violations:	No Violations Found
-------------	---------------------

Evaluation Action Summary:

Evaluations:	No Evaluations Found
--------------	----------------------

BC656
ESE
1/8-1/4
0.202 mi.
1068 ft.

FIRESTONE BUILDING MATERIALS
10961 DALE ST
STANTON, CA 90680

SWEEPS UST **S103952971**
N/A

Site 3 of 8 in cluster BC

Relative:
Higher

SWEEPS UST:

Actual:
73 ft.

Name:	FIRESTONE BUILDING MATERIALS
Address:	10961 DALE ST
City:	STANTON
Status:	Active
Comp Number:	6678
Number:	9
Board Of Equalization:	Not reported
Referral Date:	09-30-92
Action Date:	09-15-92
Created Date:	02-29-88
Owner Tank Id:	Not reported
SWRCB Tank Id:	30-000-006678-000001
Tank Status:	A
Capacity:	10000
Active Date:	Not reported
Tank Use:	M.V. FUEL
STG:	P
Content:	DIESEL
Number Of Tanks:	3

Name:	FIRESTONE BUILDING MATERIALS
Address:	10961 DALE ST
City:	STANTON
Status:	Active

Map ID
Direction
Distance
Elevation

MAP FINDINGS

Site

Database(s)

EDR ID Number
EPA ID Number

FIRESTONE BUILDING MATERIALS (Continued)

S103952971

Comp Number: 6678
Number: 9
Board Of Equalization: Not reported
Referral Date: 09-30-92
Action Date: 09-15-92
Created Date: 02-29-88
Owner Tank Id: Not reported
SWRCB Tank Id: 30-000-006678-000002
Tank Status: A
Capacity: 10000
Active Date: Not reported
Tank Use: M.V. FUEL
STG: P
Content: DIESEL
Number Of Tanks: Not reported

Name: FIRESTONE BUILDING MATERIALS
Address: 10961 DALE ST
City: STANTON
Status: Active
Comp Number: 6678
Number: 9
Board Of Equalization: Not reported
Referral Date: 09-30-92
Action Date: 09-15-92
Created Date: 02-29-88
Owner Tank Id: Not reported
SWRCB Tank Id: 30-000-006678-000003
Tank Status: A
Capacity: 10000
Active Date: Not reported
Tank Use: M.V. FUEL
STG: P
Content: DIESEL
Number Of Tanks: Not reported

**BC657
ESE
1/8-1/4
0.202 mi.
1068 ft.**

**RESOURCE BUILDING MATERIALS
10961 DALE AVE
STANTON, CA 90680**

Site 4 of 8 in cluster BC

**LUST
Cortese
CERS**

**S102425506
N/A**

**Relative:
Higher**

LUST:

**Actual:
73 ft.**

Name: BOBS MASONRY
Address: 10961 DALE
City,State,Zip: STANTON, CA 90680
Lead Agency: ORANGE COUNTY LOP
Case Type: LUST Cleanup Site
Geo Track: http://geotracker.waterboards.ca.gov/profile_report.asp?global_id=T0605901931
Global Id: T0605901931
Latitude: 33.8039765
Longitude: -117.9845841
Status: Completed - Case Closed
Status Date: 02/22/2006
Case Worker: SR
RB Case Number: 083002805T
Local Agency: ORANGE COUNTY LOP
File Location: Local Agency Warehouse

Map ID
Direction
Distance
Elevation

MAP FINDINGS

Site

Database(s)

EDR ID Number
EPA ID Number

RESOURCE BUILDING MATERIALS (Continued)

S102425506

Local Case Number: 96UT006
Potential Media Affect: Other Groundwater (uses other than drinking water)
Potential Contaminants of Concern: Diesel, Gasoline
Site History: Not reported

LUST:

Global Id: T0605901931
Contact Type: Local Agency Caseworker
Contact Name: SHYAMALA RAJAGOPAL
Organization Name: ORANGE COUNTY LOP
Address: 1241 E. DYER ROAD SUITE 120
City: SANTA ANA
Email: srajagopal@ochca.com
Phone Number: 7144336262

Global Id: T0605901931
Contact Type: Regional Board Caseworker
Contact Name: VALERIE JAHN-BULL
Organization Name: SANTA ANA RWQCB (REGION 8)
Address: 3737 MAIN STREET, SUITE 500
City: RIVERSIDE
Email: valerie.jahn-bull@waterboards.ca.gov
Phone Number: 9517824903

LUST:

Global Id: T0605901931
Action Type: Other
Date: 11/09/1995
Action: Leak Discovery

Global Id: T0605901931
Action Type: Other
Date: 01/04/1996
Action: Leak Reported

Global Id: T0605901931
Action Type: RESPONSE
Date: 12/30/2003
Action: Monitoring Report - Quarterly

Global Id: T0605901931
Action Type: RESPONSE
Date: 03/12/2004
Action: Monitoring Report - Quarterly

Global Id: T0605901931
Action Type: RESPONSE
Date: 05/31/2004
Action: Monitoring Report - Quarterly

Global Id: T0605901931
Action Type: REMEDIATION
Date: 11/20/1995
Action: Excavation

Global Id: T0605901931
Action Type: ENFORCEMENT

Map ID
Direction
Distance
Elevation

MAP FINDINGS

Site

Database(s)

EDR ID Number
EPA ID Number

RESOURCE BUILDING MATERIALS (Continued)

S102425506

Date: 04/23/2004
Action: Staff Letter

Global Id: T0605901931
Action Type: ENFORCEMENT
Date: 10/14/2003
Action: Staff Letter

Global Id: T0605901931
Action Type: ENFORCEMENT
Date: 02/09/2004
Action: Staff Letter

Global Id: T0605901931
Action Type: ENFORCEMENT
Date: 09/22/2005
Action: Staff Letter

Global Id: T0605901931
Action Type: ENFORCEMENT
Date: 10/20/2005
Action: Staff Letter

Global Id: T0605901931
Action Type: ENFORCEMENT
Date: 02/22/2006
Action: Closure/No Further Action Letter

Global Id: T0605901931
Action Type: ENFORCEMENT
Date: 09/22/2005
Action: Staff Letter

LUST:

Global Id: T0605901931
Status: Open - Case Begin Date
Status Date: 11/09/1995

Global Id: T0605901931
Status: Open - Site Assessment
Status Date: 07/12/1996

Global Id: T0605901931
Status: Open - Site Assessment
Status Date: 07/23/1996

Global Id: T0605901931
Status: Open - Site Assessment
Status Date: 06/24/1998

Global Id: T0605901931
Status: Open - Verification Monitoring
Status Date: 09/05/2001

Global Id: T0605901931
Status: Completed - Case Closed
Status Date: 02/22/2006

Map ID
Direction
Distance
Elevation

MAP FINDINGS

Site

Database(s)

EDR ID Number
EPA ID Number

RESOURCE BUILDING MATERIALS (Continued)

S102425506

LUST REG 8:

Name:	BOBS MASONRY
Address:	10961 DALE AVE
City:	STANTON
Region:	8
County:	Orange
Regional Board:	Santa Ana Region
Facility Status:	Post remedial action monitoring
Case Number:	083002805T
Local Case Num:	96UT006
Case Type:	Other ground water affected
Substance:	12034,800661
Qty Leaked:	0
Abate Method:	Not reported
Cross Street:	Not reported
Enf Type:	SEL
Funding:	Not reported
How Discovered:	Tank Closure
How Stopped:	Close Tank
Leak Cause:	Unknown
Leak Source:	Unknown
Global ID:	T0605901931
How Stopped Date:	9/9/9999
Enter Date:	Not reported
Date Confirmation of Leak Began:	Not reported
Date Preliminary Assessment Began:	Not reported
Discover Date:	11/9/1995
Enforcement Date:	Not reported
Close Date:	Not reported
Date Prelim Assessment Workplan Submitted:	Not reported
Date Pollution Characterization Began:	Not reported
Date Remediation Plan Submitted:	Not reported
Date Remedial Action Underway:	Not reported
Date Post Remedial Action Monitoring:	9/5/2001
Enter Date:	Not reported
GW Qualifies:	=
Soil Qualifies:	Not reported
Operator:	Not reported
Facility Contact:	Not reported
Interim:	Not reported
Oversite Program:	LUST
Latitude:	33.8039765
Longitude:	-117.9845841
MTBE Date:	9/19/2002
Max MTBE GW:	110
MTBE Concentration:	0
Max MTBE Soil:	Not reported
MTBE Fuel:	0
MTBE Tested:	MTBE Detected. Site tested for MTBE & MTBE detected
MTBE Class:	*
Staff:	VJJ
Staff Initials:	SK
Lead Agency:	Local Agency
Local Agency:	30000L
Hydr Basin #:	Not reported
Beneficial:	MUN
Priority:	Not reported

Map ID
Direction
Distance
Elevation

MAP FINDINGS

Site

Database(s)

EDR ID Number
EPA ID Number

RESOURCE BUILDING MATERIALS (Continued)

S102425506

Cleanup Fund Id: Not reported
Work Suspended: Not reported
Summary: Not reported

ORANGE CO. LUST:

Name: BOBS MASONRY
Address: 10961 DALE
City,State,Zip: STANTON, CA 90680
Region: ORANGE
Facility Id: 96UT006
Released Substance: Diesel fuel oil and additives, Nos.1-D, 2-D, 2-4; Gasoline-Automotive
(motor gasoline and additives), leaded & unleaded
Date Closed: 02/22/2006
Record ID: RO0001116

CORTESE:

Name: BOBS MASONRY
Address: 10961 DALE
City,State,Zip: STANTON, CA 90680
Region: CORTESE
Envirostor Id: Not reported
Global ID: T0605901931
Site/Facility Type: LUST CLEANUP SITE
Cleanup Status: COMPLETED - CASE CLOSED
Status Date: Not reported
Site Code: Not reported
Latitude: Not reported
Longitude: Not reported
Owner: Not reported
Enf Type: Not reported
Swat R: Not reported
Flag: active
Order No: Not reported
Waste Discharge System No: Not reported
Effective Date: Not reported
Region 2: Not reported
WID Id: Not reported
Solid Waste Id No: Not reported
Waste Management Uit Name: Not reported
File Name: Active Open

CERS:

Name: BOBS MASONRY
Address: 10961 DALE
City,State,Zip: STANTON, CA 90680
Site ID: 255086
CERS ID: T0605901931
CERS Description: Leaking Underground Storage Tank Cleanup Site

Affiliation:

Affiliation Type Desc: Regional Board Caseworker
Entity Name: VALERIE JAHN-BULL - SANTA ANA RWQCB (REGION 8)
Entity Title: Not reported
Affiliation Address: 3737 MAIN STREET, SUITE 500
Affiliation City: RIVERSIDE
Affiliation State: CA

Map ID
Direction
Distance
Elevation

MAP FINDINGS

Site

Database(s)

EDR ID Number
EPA ID Number

RESOURCE BUILDING MATERIALS (Continued)

S102425506

Affiliation Country: Not reported
Affiliation Zip: Not reported
Affiliation Phone: 9517824903

Affiliation Type Desc: Local Agency Caseworker
Entity Name: SHYAMALA RAJAGOPAL - ORANGE COUNTY LOP
Entity Title: Not reported
Affiliation Address: 1241 E. DYER ROAD SUITE 120
Affiliation City: SANTA ANA
Affiliation State: CA
Affiliation Country: Not reported
Affiliation Zip: Not reported
Affiliation Phone: 7144336262

Name: RESOURCE BUILDING MATERIALS
Address: 10961 DALE AVE
City,State,Zip: STANTON, CA 90680
Site ID: 416276
CERS ID: 10722793
CERS Description: Chemical Storage Facilities

Evaluation:
Eval General Type: Compliance Evaluation Inspection
Eval Date: 01-23-2020
Violations Found: No
Eval Type: Routine done by local agency
Eval Notes: INSPECTOR COMMENT: On site for a routine hazardous materials business plan inspection. The following hazardous materials were observed over reportable quantities: - Propane (500 gallons) - Diesel Fuel (500 gallons) The following information must be updated via the California Environmental Reporting System (CERS) with the re-certification on or before March 1st. 2020: - Primary Emergency Contact - Environmental Contact
Eval Division: Orange County Environmental Health
Eval Program: HMRRP
Eval Source: CERS

Eval General Type: Other/Unknown
Eval Date: 07-26-2016
Violations Found: No
Eval Type: Other, not routine, done by local agency
Eval Notes: hmbep conditionally accepted 7/26/16 This submittal is being conditionally approved in order to facilitate transfer of data to California Electronic Reporting System (CERS) database. The facility will need to make the following revisions in CERS following notification of data transfer: Facility map, add the following: Adjacent streets For further assistance please contact Justin Bechara at jbechara@ochca.com Thank you.
Eval Division: Orange County Environmental Health
Eval Program: HMRRP
Eval Source: CERS

Eval General Type: Compliance Evaluation Inspection
Eval Date: 09-29-2016
Violations Found: No
Eval Type: Routine done by local agency
Eval Notes: On site to conduct a routine Hazardous Materials Business Emergency

Map ID
Direction
Distance
Elevation

MAP FINDINGS

Site

Database(s)

EDR ID Number
EPA ID Number

RESOURCE BUILDING MATERIALS (Continued)

S102425506

Plan inspection. Consent to inspect and take photos was provided by Greg Vandenberg. A walk through of the facility was conducted. The following Hazardous Substances were observed being stored at above the reporting threshold: HM - Diesel Tank - Propane This facility is responsible for identifying all hazardous materials and hazardous wastes, which are above the following disclosure thresholds: Solids > 500 pounds. Liquids > or = 55 gallons Gas > or = 200 cubic feet Hazardous wastes should have a separate disclosure. Site map is available for review. Employee training is available for review. Electronic Reporting has been submitted and completed using the E Submit Portal. We discussed the state data base G CERSG <http://cers.calepa.ca.gov>. Ensure the HMBEP is resubmitted by March 1st every year. Further notice of the electronic submission will be sent regarding the CERS website. Please [Truncated]

Eval Division: Orange County Environmental Health
Eval Program: HMRRP
Eval Source: CERS

Affiliation:

Affiliation Type Desc: Document Preparer
Entity Name: James Vreeke
Entity Title: Not reported
Affiliation Address: Not reported
Affiliation City: Not reported
Affiliation State: Not reported
Affiliation Country: Not reported
Affiliation Zip: Not reported
Affiliation Phone: Not reported

Affiliation Type Desc: Legal Owner
Entity Name: DMJ & ASSOCIATES INC
Entity Title: Not reported
Affiliation Address: 15532 DALE ST
Affiliation City: STANTON
Affiliation State: CA
Affiliation Country: United States
Affiliation Zip: 90680
Affiliation Phone: (714) 952-2993

Affiliation Type Desc: Environmental Contact
Entity Name: JAMES VREEKE
Entity Title: Not reported
Affiliation Address: 10961 DALE ST
Affiliation City: Stanton
Affiliation State: CA
Affiliation Country: Not reported
Affiliation Zip: 90680
Affiliation Phone: Not reported

Affiliation Type Desc: Operator
Entity Name: JAMES VREEKE
Entity Title: Not reported
Affiliation Address: Not reported
Affiliation City: Not reported
Affiliation State: Not reported
Affiliation Country: Not reported
Affiliation Zip: Not reported

Map ID
Direction
Distance
Elevation

MAP FINDINGS

Site

Database(s)

EDR ID Number
EPA ID Number

RESOURCE BUILDING MATERIALS (Continued)

S102425506

Affiliation Phone: (213) 216-8753

Affiliation Type Desc: Parent Corporation
Entity Name: RESOURCE BUILDING MATERIALS
Entity Title: Not reported
Affiliation Address: Not reported
Affiliation City: Not reported
Affiliation State: Not reported
Affiliation Country: Not reported
Affiliation Zip: Not reported
Affiliation Phone: Not reported

Affiliation Type Desc: CUPA District
Entity Name: Orange County Env Health
Entity Title: Not reported
Affiliation Address: 1241 East Dyer RoadSuite 120
Affiliation City: Santa Ana
Affiliation State: CA
Affiliation Country: Not reported
Affiliation Zip: 92705-5611
Affiliation Phone: (714) 433-6406

Affiliation Type Desc: Facility Mailing Address
Entity Name: Mailing Address
Entity Title: Not reported
Affiliation Address: 10961 DALE ST
Affiliation City: STANTON
Affiliation State: CA
Affiliation Country: Not reported
Affiliation Zip: 90680
Affiliation Phone: Not reported

Affiliation Type Desc: Identification Signer
Entity Name: James Vreeke
Entity Title: Manager
Affiliation Address: Not reported
Affiliation City: Not reported
Affiliation State: Not reported
Affiliation Country: Not reported
Affiliation Zip: Not reported
Affiliation Phone: Not reported

BC658
ESE
1/8-1/4
0.202 mi.
1068 ft.

FIRESTONE BUILDING MTRLS
10961 DALE
STANTON, CA 90680
Site 5 of 8 in cluster BC

RCRA-SQG
FINDS
ECHO
HAZNET
HWTS

1000222902
CAD981684590

Relative:
Higher
Actual:
73 ft.

RCRA-SQG:
Date Form Received by Agency: 1986-10-17 00:00:00.0
Handler Name: FIRESTONE BUILDING MTRLS
Handler Address: 10961 DALE
Handler City,State,Zip: STANTON, CA 90680
EPA ID: CAD981684590
Contact Name: ENVIRONMENTAL MANAGER
Contact Address: 10961 DALE
Contact City,State,Zip: STANTON, CA 90680

Map ID
Direction
Distance
Elevation

MAP FINDINGS

Site

Database(s)

EDR ID Number
EPA ID Number

FIRESTONE BUILDING MTRLS (Continued)

1000222902

Contact Telephone:	714-952-2993
Contact Fax:	Not reported
Contact Email:	Not reported
Contact Title:	Not reported
EPA Region:	09
Land Type:	Other
Federal Waste Generator Description:	Small Quantity Generator
Non-Notifier:	Not reported
Biennial Report Cycle:	Not reported
Accessibility:	Not reported
Active Site Indicator:	Handler Activities
State District Owner:	CA
State District:	4
Mailing Address:	10961 DALE
Mailing City,State,Zip:	STANTON, CA 90680
Owner Name:	BRAD COOK
Owner Type:	Private
Operator Name:	NOT REQUIRED
Operator Type:	Private
Short-Term Generator Activity:	No
Importer Activity:	No
Mixed Waste Generator:	No
Transporter Activity:	No
Transfer Facility Activity:	No
Recycler Activity with Storage:	No
Small Quantity On-Site Burner Exemption:	No
Smelting Melting and Refining Furnace Exemption:	No
Underground Injection Control:	No
Off-Site Waste Receipt:	No
Universal Waste Indicator:	No
Universal Waste Destination Facility:	No
Federal Universal Waste:	No
Active Site Fed-Reg Treatment Storage and Disposal Facility:	Not reported
Active Site Converter Treatment storage and Disposal Facility:	Not reported
Active Site State-Reg Treatment Storage and Disposal Facility:	Not reported
Active Site State-Reg Handler:	---
Federal Facility Indicator:	Not reported
Hazardous Secondary Material Indicator:	NN
Sub-Part K Indicator:	Not reported
Commercial TSD Indicator:	No
Treatment Storage and Disposal Type:	Not reported
2018 GPRA Permit Baseline:	Not on the Baseline
2018 GPRA Renewals Baseline:	Not on the Baseline
Permit Renewals Workload Universe:	Not reported
Permit Workload Universe:	Not reported
Permit Progress Universe:	Not reported
Post-Closure Workload Universe:	Not reported
Closure Workload Universe:	Not reported
202 GPRA Corrective Action Baseline:	No
Corrective Action Workload Universe:	No
Subject to Corrective Action Universe:	No
Non-TSDFs Where RCRA CA has Been Imposed Universe:	No
TSDFs Potentially Subject to CA Under 3004 (u)/(v) Universe:	No
TSDFs Only Subject to CA under Discretionary Auth Universe:	No
Corrective Action Priority Ranking:	No NCAPS ranking
Environmental Control Indicator:	No
Institutional Control Indicator:	No

Map ID
Direction
Distance
Elevation

MAP FINDINGS

Site

Database(s)

EDR ID Number
EPA ID Number

FIRESTONE BUILDING MTRLS (Continued)

1000222902

Human Exposure Controls Indicator:	N/A
Groundwater Controls Indicator:	N/A
Operating TSD Universe:	Not reported
Full Enforcement Universe:	Not reported
Significant Non-Complier Universe:	No
Unaddressed Significant Non-Complier Universe:	No
Addressed Significant Non-Complier Universe:	No
Significant Non-Complier With a Compliance Schedule Universe:	No
Financial Assurance Required:	Not reported
Handler Date of Last Change:	2002-06-27 03:30:40.0
Recognized Trader-Importer:	No
Recognized Trader-Exporter:	No
Importer of Spent Lead Acid Batteries:	No
Exporter of Spent Lead Acid Batteries:	No
Recycler Activity Without Storage:	Not reported
Manifest Broker:	Not reported
Sub-Part P Indicator:	No

Handler - Owner Operator:

Owner/Operator Indicator:	Operator
Owner/Operator Name:	NOT REQUIRED
Legal Status:	Private
Date Became Current:	Not reported
Date Ended Current:	Not reported
Owner/Operator Address:	NOT REQUIRED
Owner/Operator City,State,Zip:	NOT REQUIRED, ME 99999
Owner/Operator Telephone:	415-555-1212
Owner/Operator Telephone Ext:	Not reported
Owner/Operator Fax:	Not reported
Owner/Operator Email:	Not reported

Owner/Operator Indicator:	Owner
Owner/Operator Name:	BRAD COOK
Legal Status:	Private
Date Became Current:	Not reported
Date Ended Current:	Not reported
Owner/Operator Address:	NOT REQUIRED
Owner/Operator City,State,Zip:	NOT REQUIRED, ME 99999
Owner/Operator Telephone:	415-555-1212
Owner/Operator Telephone Ext:	Not reported
Owner/Operator Fax:	Not reported
Owner/Operator Email:	Not reported

Historic Generators:

Receive Date:	1986-10-17 00:00:00.0
Handler Name:	FIRESTONE BUILDING MTRLS
Federal Waste Generator Description:	Small Quantity Generator
State District Owner:	CA
Large Quantity Handler of Universal Waste:	No
Recognized Trader Importer:	No
Recognized Trader Exporter:	No
Spent Lead Acid Battery Importer:	No
Spent Lead Acid Battery Exporter:	No
Current Record:	Yes
Non Storage Recycler Activity:	Not reported

Map ID
Direction
Distance
Elevation

MAP FINDINGS

Site

Database(s)

EDR ID Number
EPA ID Number

FIRESTONE BUILDING MTRLS (Continued)

1000222902

Electronic Manifest Broker: Not reported

List of NAICS Codes and Descriptions:

NAICS Code: 42132

NAICS Description: BRICK, STONE, AND RELATED CONSTRUCTION MATERIAL WHOLESALERS

Facility Has Received Notices of Violations:

Violations: No Violations Found

Evaluation Action Summary:

Evaluations: No Evaluations Found

FINDS:

Registry ID: 110002751763

Click Here:

Environmental Interest/Information System:

RCRAInfo is a national information system that supports the Resource Conservation and Recovery Act (RCRA) program through the tracking of events and activities related to facilities that generate, transport, and treat, store, or dispose of hazardous waste. RCRAInfo allows RCRA program staff to track the notification, permit, compliance, and corrective action activities required under RCRA.

[Click this hyperlink](#) while viewing on your computer to access additional FINDS: detail in the EDR Site Report.

ECHO:

EnvId: 1000222902
Registry ID: 110002751763
DFR URL: <http://echo.epa.gov/detailed-facility-report?fid=110002751763>
Name: FIRESTONE BUILDING MTRLS
Address: 10961 DALE
City,State,Zip: STANTON, CA 90680

HAZNET:

Name: FIRESTONE BUILDING MTRLS
Address: 10961 DALE
Address 2: Not reported
City,State,Zip: STANTON, CA 906800000
Contact: --
Telephone: 7149522993
Mailing Name: Not reported
Mailing Address: 10961 DALE

Year: 1994
Gepaid: CAD981684590
TSD EPA ID: CAD099452708
CA Waste Code: 134 - Aqueous solution with total organic residues less than 10 percent
Disposal Method: R01 - Recycler
Tons: 0.231

Map ID
Direction
Distance
Elevation

MAP FINDINGS

Site

Database(s)

EDR ID Number
EPA ID Number

FIRESTONE BUILDING MTRLS (Continued)

1000222902

Additional Info:

Year: 1994
Gen EPA ID: CAD981684590

Shipment Date: 19941025
Creation Date: 3/28/1996 0:00:00
Receipt Date: 19941025
Manifest ID: 93693264
Trans EPA ID: CAL000063809
Trans Name: Not reported
Trans 2 EPA ID: Not reported
Trans 2 Name: Not reported
TSDF EPA ID: CAD099452708
Trans Name: Not reported
TSDF Alt EPA ID: CAD099452708
TSDF Alt Name: Not reported
Waste Code Description: 134 - Aqueous solution with <10% total organic residues
RCRA Code: Not reported
Meth Code: R01 - Recycler
Quantity Tons: 0.231
Waste Quantity: 55
Quantity Unit: G
Additional Code 1: Not reported
Additional Code 2: Not reported
Additional Code 3: Not reported
Additional Code 4: Not reported
Additional Code 5: Not reported

HWTS:

Name: FIRESTONE BUILDING MTRLS
Address: 10961 DALE
Address 2: Not reported
City,State,Zip: STANTON, CA 906800000
EPA ID: CAD981684590
Inactive Date: 01/01/1995
Create Date: 04/10/1987
Last Act Date: 08/10/2004
Mailing Name: Not reported
Mailing Address: 10961 DALE
Mailing Address 2: Not reported
Mailing City,State,Zip: STANTON, CA 906800000
Owner Name: NORM PULLUIAN
Owner Address: --
Owner Address 2: Not reported
Owner City,State,Zip: --, 99 --
Contact Name: --
Contact Address: 10961 DALE
Contact Address 2: Not reported
City,State,Zip: STANTON, CA 906800000

Map ID
Direction
Distance
Elevation

MAP FINDINGS

	Site	Database(s)	EDR ID Number EPA ID Number
BC659 ESE 1/8-1/4 0.204 mi. 1078 ft.	ROBISON-PREZIOSO 10950 DALE STREET STANTON, CA 90680 Site 6 of 8 in cluster BC	RCRA-LQG	1007199808 CAD982324642
Relative: Higher	RCRA-LQG:		
Actual: 73 ft.	Date Form Received by Agency:	1996-07-16 00:00:00.0	
	Handler Name:	ROBISON-PREZIOSO	
	Handler Address:	10950 DALE STREET	
	Handler City,State,Zip:	STANTON, CA 90680	
	EPA ID:	CAD982324642	
	Contact Name:	GEORGE NICHOL	
	Contact Address:	Not reported	
	Contact City,State,Zip:	Not reported	
	Contact Telephone:	714-821-4800	
	Contact Fax:	Not reported	
	Contact Email:	Not reported	
	Contact Title:	Not reported	
	EPA Region:	09	
	Land Type:	Not reported	
	Federal Waste Generator Description:	Not reported	
	Non-Notifier:	Not reported	
	Biennial Report Cycle:	1995	
	Accessibility:	Not reported	
	Active Site Indicator:	Not reported	
	State District Owner:	Not reported	
	State District:	Not reported	
	Mailing Address:	10950 DALE STREET	
	Mailing City,State,Zip:	STANTON, CA 90680	
	Owner Name:	Not reported	
	Owner Type:	Not reported	
	Operator Name:	Not reported	
	Operator Type:	Not reported	
	Short-Term Generator Activity:	Not reported	
	Importer Activity:	Not reported	
	Mixed Waste Generator:	Not reported	
	Transporter Activity:	Not reported	
	Transfer Facility Activity:	Not reported	
	Recycler Activity with Storage:	Not reported	
	Small Quantity On-Site Burner Exemption:	Not reported	
	Smelting Melting and Refining Furnace Exemption:	Not reported	
	Underground Injection Control:	Not reported	
	Off-Site Waste Receipt:	Not reported	
	Universal Waste Indicator:	No	
	Universal Waste Destination Facility:	No	
	Federal Universal Waste:	No	
	Active Site Fed-Reg Treatment Storage and Disposal Facility:	Not reported	
	Active Site Converter Treatment storage and Disposal Facility:	Not reported	
	Active Site State-Reg Treatment Storage and Disposal Facility:	Not reported	
	Active Site State-Reg Handler:	---	
	Federal Facility Indicator:	Not reported	
	Hazardous Secondary Material Indicator:	N	
	Sub-Part K Indicator:	Not reported	
	Commercial TSD Indicator:	No	
	Treatment Storage and Disposal Type:	Not reported	
	2018 GPRA Permit Baseline:	Not on the Baseline	
	2018 GPRA Renewals Baseline:	Not on the Baseline	
	Permit Renewals Workload Universe:	Not reported	

Map ID
Direction
Distance
Elevation

MAP FINDINGS

Site

Database(s)

EDR ID Number
EPA ID Number

ROBISON-PREZIOSO (Continued)

1007199808

Permit Workload Universe:	Not reported
Permit Progress Universe:	Not reported
Post-Closure Workload Universe:	Not reported
Closure Workload Universe:	Not reported
202 GPRA Corrective Action Baseline:	No
Corrective Action Workload Universe:	No
Subject to Corrective Action Universe:	No
Non-TSDFs Where RCRA CA has Been Imposed Universe:	No
TSDFs Potentially Subject to CA Under 3004 (u)/(v) Universe:	No
TSDFs Only Subject to CA under Discretionary Auth Universe:	No
Corrective Action Priority Ranking:	No NCAPS ranking
Environmental Control Indicator:	No
Institutional Control Indicator:	No
Human Exposure Controls Indicator:	N/A
Groundwater Controls Indicator:	N/A
Operating TSDF Universe:	Not reported
Full Enforcement Universe:	Not reported
Significant Non-Complier Universe:	No
Unaddressed Significant Non-Complier Universe:	No
Addressed Significant Non-Complier Universe:	No
Significant Non-Complier With a Compliance Schedule Universe:	No
Financial Assurance Required:	Not reported
Handler Date of Last Change:	2014-09-16 00:00:00.0
Recognized Trader-Importer:	Not reported
Recognized Trader-Exporter:	Not reported
Importer of Spent Lead Acid Batteries:	Not reported
Exporter of Spent Lead Acid Batteries:	Not reported
Recycler Activity Without Storage:	Not reported
Manifest Broker:	Not reported
Sub-Part P Indicator:	No

Historic Generators:

Receive Date:	1990-04-12 00:00:00.0
Handler Name:	ROBISON-PREZIOSO INC
Federal Waste Generator Description:	Large Quantity Generator
State District Owner:	Not reported
Large Quantity Handler of Universal Waste:	No
Recognized Trader Importer:	No
Recognized Trader Exporter:	No
Spent Lead Acid Battery Importer:	No
Spent Lead Acid Battery Exporter:	No
Current Record:	No
Non Storage Recycler Activity:	Not reported
Electronic Manifest Broker:	Not reported

Receive Date:	1992-02-26 00:00:00.0
Handler Name:	ROBINSON PREZIOSO INC
Federal Waste Generator Description:	Large Quantity Generator
State District Owner:	Not reported
Large Quantity Handler of Universal Waste:	No
Recognized Trader Importer:	No
Recognized Trader Exporter:	No
Spent Lead Acid Battery Importer:	No
Spent Lead Acid Battery Exporter:	No
Current Record:	No
Non Storage Recycler Activity:	Not reported

Map ID
Direction
Distance
Elevation

MAP FINDINGS

Site

Database(s)

EDR ID Number
EPA ID Number

ROBISON-PREZIOSO (Continued)

1007199808

Electronic Manifest Broker: Not reported

Receive Date: 1994-12-21 00:00:00.0

Handler Name: ROBISON- PREZIOSO INC

Federal Waste Generator Description: Large Quantity Generator

State District Owner: Not reported

Large Quantity Handler of Universal Waste: No

Recognized Trader Importer: No

Recognized Trader Exporter: No

Spent Lead Acid Battery Importer: No

Spent Lead Acid Battery Exporter: No

Current Record: No

Non Storage Recycler Activity: Not reported

Electronic Manifest Broker: Not reported

Receive Date: 1996-07-16 00:00:00.0

Handler Name: ROBISON-PREZIOSO

Federal Waste Generator Description: Large Quantity Generator

State District Owner: Not reported

Large Quantity Handler of Universal Waste: No

Recognized Trader Importer: No

Recognized Trader Exporter: No

Spent Lead Acid Battery Importer: No

Spent Lead Acid Battery Exporter: No

Current Record: Yes

Non Storage Recycler Activity: Not reported

Electronic Manifest Broker: Not reported

List of NAICS Codes and Descriptions:

NAICS Code: 23521

NAICS Description: PAINTING AND WALL COVERING CONTRACTORS

NAICS Code: 23599

NAICS Description: ALL OTHER SPECIAL TRADE CONTRACTORS

Facility Has Received Notices of Violations:

Violations: No Violations Found

Evaluation Action Summary:

Evaluations: No Evaluations Found

BC660
ESE
1/8-1/4
0.204 mi.
1078 ft.

ROBINSON AND PREZIGO
10950 DALE
STANTON, CA 90680
Site 7 of 8 in cluster BC

LUST
Cortese
HIST CORTESE
CERS
1000258525
N/A

Relative:
Higher
Actual:
73 ft.

LUST:

Name: ROBINSON AND PREZIGO

Address: 10950 DALE

City,State,Zip: STANTON, CA 90680

Lead Agency: ORANGE COUNTY LOP

Case Type: LUST Cleanup Site

Geo Track: http://geotracker.waterboards.ca.gov/profile_report.asp?global_id=T0605900684

Global Id: T0605900684

Map ID
Direction
Distance
Elevation

MAP FINDINGS

Site

Database(s)

EDR ID Number
EPA ID Number

ROBINSON AND PREZIGO (Continued)

1000258525

Latitude: 33.8036352
Longitude: -117.9844184
Status: Completed - Case Closed
Status Date: 03/14/1988
Case Worker: SR
RB Case Number: 083000865T
Local Agency: ORANGE COUNTY LOP
File Location: Local Agency
Local Case Number: 87UT207
Potential Media Affect: Soil
Potential Contaminants of Concern: Diesel
Site History: Not reported

LUST:

Global Id: T0605900684
Contact Type: Regional Board Caseworker
Contact Name: PATRICIA HANNON
Organization Name: SANTA ANA RWQCB (REGION 8)
Address: 3737 MAIN STREET, SUITE 500
City: RIVERSIDE
Email: patricia.hannon@waterboards.ca.gov
Phone Number: Not reported

Global Id: T0605900684
Contact Type: Local Agency Caseworker
Contact Name: SHYAMALA RAJAGOPAL
Organization Name: ORANGE COUNTY LOP
Address: 1241 E. DYER ROAD SUITE 120
City: SANTA ANA
Email: srajagopal@ochca.com
Phone Number: 7144336262

LUST:

Global Id: T0605900684
Action Type: ENFORCEMENT
Date: 03/14/1988
Action: Closure/No Further Action Letter

LUST:

Global Id: T0605900684
Status: Completed - Case Closed
Status Date: 03/14/1988

Global Id: T0605900684
Status: Open - Case Begin Date
Status Date: 03/14/1988

LUST REG 8:

Name: ROBINSON AND PREZIGO
Address: 10950 DALE
City: STANTON
Region: 8
County: Orange
Regional Board: Santa Ana Region
Facility Status: Case Closed

Map ID
Direction
Distance
Elevation

MAP FINDINGS

Site

Database(s)

EDR ID Number
EPA ID Number

ROBINSON AND PREZIGO (Continued)

1000258525

Case Number:	083000865T
Local Case Num:	87UT207
Case Type:	Soil only
Substance:	Diesel
Qty Leaked:	0
Abate Method:	Not reported
Cross Street:	Not reported
Enf Type:	Not reported
Funding:	Not reported
How Discovered:	Tank Closure
How Stopped:	Close Tank
Leak Cause:	Unknown
Leak Source:	Unknown
Global ID:	T0605900684
How Stopped Date:	9/9/9999
Enter Date:	Not reported
Date Confirmation of Leak Began:	Not reported
Date Preliminary Assessment Began:	Not reported
Discover Date:	1/1/1965
Enforcement Date:	Not reported
Close Date:	3/14/1988
Date Prelim Assessment Workplan Submitted:	Not reported
Date Pollution Characterization Began:	Not reported
Date Remediation Plan Submitted:	Not reported
Date Remedial Action Underway:	Not reported
Date Post Remedial Action Monitoring:	Not reported
Enter Date:	Not reported
GW Qualifies:	Not reported
Soil Qualifies:	Not reported
Operator:	Not reported
Facility Contact:	Not reported
Interim:	Not reported
Oversite Program:	LUST
Latitude:	33.8042225
Longitude:	-117.9843231
MTBE Date:	Not reported
Max MTBE GW:	Not reported
MTBE Concentration:	0
Max MTBE Soil:	Not reported
MTBE Fuel:	0
MTBE Tested:	Not Required to be Tested.
MTBE Class:	*
Staff:	PAH
Staff Initials:	SK
Lead Agency:	Local Agency
Local Agency:	30000L
Hydr Basin #:	Not reported
Beneficial:	MUN
Priority:	Not reported
Cleanup Fund Id:	Not reported
Work Suspended:	Not reported
Summary:	Not reported

ORANGE CO. LUST:

Name:	ROBINSON AND PREZIGO
Address:	10950 DALE AVE
City,State,Zip:	STANTON, CA 90680

Map ID
Direction
Distance
Elevation

MAP FINDINGS

Site

Database(s)

EDR ID Number
EPA ID Number

ROBINSON AND PREZIGO (Continued)

1000258525

Region: ORANGE
Facility Id: 87UT207
Released Substance: Diesel fuel oil and additives, Nos.1-D, 2-D, 2-4
Date Closed: 03/14/1988
Record ID: RO0001096

CORTESE:

Name: ROBINSON AND PREZIGO
Address: 10950 DALE
City,State,Zip: STANTON, CA 90680
Region: CORTESE
Envirostor Id: Not reported
Global ID: T0605900684
Site/Facility Type: LUST CLEANUP SITE
Cleanup Status: COMPLETED - CASE CLOSED
Status Date: Not reported
Site Code: Not reported
Latitude: Not reported
Longitude: Not reported
Owner: Not reported
Enf Type: Not reported
Swat R: Not reported
Flag: active
Order No: Not reported
Waste Discharge System No: Not reported
Effective Date: Not reported
Region 2: Not reported
WID Id: Not reported
Solid Waste Id No: Not reported
Waste Management Uit Name: Not reported
File Name: Active Open

HIST CORTESE:

edr_fname: ROBINSON-PREZIGO, INC.
edr_fadd1: 10950 DALE
City,State,Zip: STANTON, CA 90680
Region: CORTESE
Facility County Code: 30
Reg By: LTNKA
Reg Id: 083000865T

CERS:

Name: ROBINSON AND PREZIGO
Address: 10950 DALE
City,State,Zip: STANTON, CA 90680
Site ID: 234072
CERS ID: T0605900684
CERS Description: Leaking Underground Storage Tank Cleanup Site

Affiliation:

Affiliation Type Desc: Local Agency Caseworker
Entity Name: SHYAMALA RAJAGOPAL - ORANGE COUNTY LOP
Entity Title: Not reported
Affiliation Address: 1241 E. DYER ROAD SUITE 120
Affiliation City: SANTA ANA
Affiliation State: CA

Map ID
Direction
Distance
Elevation

MAP FINDINGS

Site

Database(s)

EDR ID Number
EPA ID Number

ROBINSON AND PREZIGO (Continued)

1000258525

Affiliation Country: Not reported
Affiliation Zip: Not reported
Affiliation Phone: 7144336262

Affiliation Type Desc: Regional Board Caseworker
Entity Name: PATRICIA HANNON - SANTA ANA RWQCB (REGION 8)
Entity Title: Not reported
Affiliation Address: 3737 MAIN STREET, SUITE 500
Affiliation City: RIVERSIDE
Affiliation State: CA
Affiliation Country: Not reported
Affiliation Zip: Not reported
Affiliation Phone: Not reported

**BC661
ESE
1/8-1/4
0.204 mi.
1078 ft.**

**MELSMITH ELECTRIC INC
10950 DALE ST
STANTON, CA 90680

Site 8 of 8 in cluster BC**

**CERS TANKS
CERS
S112920882
N/A**

**Relative:
Higher**

**Actual:
73 ft.**

CERS TANKS:
Name: MELSMITH ELECTRIC INC
Address: 10950 DALE ST
City,State,Zip: STANTON, CA 90680
Site ID: 416188
CERS ID: 10566037
CERS Description: Aboveground Petroleum Storage

CERS:
Name: MELSMITH ELECTRIC INC
Address: 10950 DALE ST
City,State,Zip: STANTON, CA 90680
Site ID: 416188
CERS ID: 10566037
CERS Description: Chemical Storage Facilities

Violations:
Site ID: 416188
Site Name: MELSMITH ELECTRIC INC
Violation Date: 10-11-2019
Citation: HSC 6.95 25508(a)(1) - California Health and Safety Code, Chapter 6.95, Section(s) 25508(a)(1)
Violation Description: Failure to complete and electronically submit a site map with all required content.
Violation Notes: OBSERVATION: The site map submitted in CERS requires amendments.
CORRECTIVE ACTION: Please see regulator comments in CERS, revise, and resubmit within 30 days.
Violation Division: Orange County Environmental Health
Violation Program: HMRRP
Violation Source: CERS

Evaluation:
Eval General Type: Compliance Evaluation Inspection
Eval Date: 10-09-2019
Violations Found: Yes
Eval Type: Routine done by local agency

Map ID
Direction
Distance
Elevation

MAP FINDINGS

Site

Database(s)

EDR ID Number
EPA ID Number

MELSMITH ELECTRIC INC (Continued)

S112920882

Eval Notes: Walked throughout the facility. Observed hazardous waste storage areas. Containers were closed and properly labeled. Manifests were available and reviewed. Employees are reported to be trained. Emergency plan updated and posted outside of the office. No hazardous waste or universal waste observed in the dumpster/enclosure area. No hazardous waste violations were observed this date.

Eval Division: Orange County Environmental Health
Eval Program: HMRRP
Eval Source: CERS

Eval General Type: Other/Unknown
Eval Date: 10-20-2014
Violations Found: No
Eval Type: Other, not routine, done by local agency
Eval Notes: Review of e-submit, declined this date.
Eval Division: Orange County Environmental Health
Eval Program: HMRRP
Eval Source: CERS

Eval General Type: Other/Unknown
Eval Date: 03-26-2015
Violations Found: No
Eval Type: Other, not routine, done by local agency
Eval Notes: Review on e-submit, declined at this time. 3/26/2015 reviewer Bri Dewey (bdewey@ochca.com) Hi you are almost done, just a few minor changes, and it should be done. The submittal was declined, please make the following changes and resubmit within 30 days: 1. On the chemical page for diesel: - make the max daily 500 gallons (even if you never fill it up all the way) -make the average daily the amount the fire dept is likely to encounter, about half of the max you fill it up (an average over 365 days basically) 2. on the chemical page for gasoline: -make the max daily 1500 gallons - make the average daily as above, about half of what you fill it up to (so the fire dept knows what they are likely to encounter) 3. for the chemical disclosure for the propane: - make the storage pressure at the bottom of the page, above ambient (they are under pressure) - for the max daily, that is the total amount the fire dept could encounter, if you have three 10 gallon [Truncated]
Eval Division: Orange County Environmental Health
Eval Program: HMRRP
Eval Source: CERS

Eval General Type: Other/Unknown
Eval Date: 04-26-2016
Violations Found: No
Eval Type: Other, not routine, done by local agency
Eval Notes: Review for A01
Eval Division: Orange County Environmental Health
Eval Program: HMRRP
Eval Source: CERS

Eval General Type: Compliance Evaluation Inspection
Eval Date: 05-12-2016
Violations Found: No
Eval Type: Routine done by local agency
Eval Notes: On site to conduct hazardous materials chemical inventory and business emergency plan inspection this date, consent to enter, inspect and

Map ID
Direction
Distance
Elevation

MAP FINDINGS

Site

Database(s)

EDR ID Number
EPA ID Number

MELSMITH ELECTRIC INC (Continued)

S112920882

take photographs was given by Michael Blem The HMBEP has been submitted through ----Esubmit. The facility has the following hazardous materials that meet or exceed the required disclosure quantities: Propane Clear Diesel Propane .

Eval Division: Orange County Environmental Health
Eval Program: HMRRP
Eval Source: CERS

Eval General Type: Other/Unknown
Eval Date: 05-16-2016
Violations Found: No
Eval Type: Other, not routine, done by local agency
Eval Notes: file review
Eval Division: Orange County Environmental Health
Eval Program: HMRRP
Eval Source: CERS

Eval General Type: Other/Unknown
Eval Date: 06-15-2015
Violations Found: No
Eval Type: Other, not routine, done by local agency
Eval Notes: Review of esubmit. Accepted with 3 chemicals this date.
Eval Division: Orange County Environmental Health
Eval Program: HMRRP
Eval Source: CERS

Affiliation:

Affiliation Type Desc: Facility Mailing Address
Entity Name: Mailing Address
Entity Title: Not reported
Affiliation Address: 10950 DALE ST
Affiliation City: STANTON
Affiliation State: CA
Affiliation Country: Not reported
Affiliation Zip: 90680
Affiliation Phone: Not reported

Affiliation Type Desc: CUPA District
Entity Name: Orange County Env Health
Entity Title: Not reported
Affiliation Address: 1241 East Dyer RoadSuite 120
Affiliation City: Santa Ana
Affiliation State: CA
Affiliation Country: Not reported
Affiliation Zip: 92705-5611
Affiliation Phone: (714) 433-6406

Affiliation Type Desc: Document Preparer
Entity Name: Michael Blehm
Entity Title: Not reported
Affiliation Address: Not reported
Affiliation City: Not reported
Affiliation State: Not reported
Affiliation Country: Not reported
Affiliation Zip: Not reported
Affiliation Phone: Not reported

Map ID
Direction
Distance
Elevation

MAP FINDINGS

Site

Database(s)

EDR ID Number
EPA ID Number

MELSMITH ELECTRIC INC (Continued)

S112920882

Affiliation Type Desc: Identification Signer
Entity Name: Michael Blehm
Entity Title: Purchasing Agent
Affiliation Address: Not reported
Affiliation City: Not reported
Affiliation State: Not reported
Affiliation Country: Not reported
Affiliation Zip: Not reported
Affiliation Phone: Not reported

Affiliation Type Desc: Legal Owner
Entity Name: MELSMITH ELECTRIC INC
Entity Title: Not reported
Affiliation Address: 10950 DALE ST
Affiliation City: STANTON
Affiliation State: CA
Affiliation Country: United States
Affiliation Zip: 90680
Affiliation Phone: (714) 761-3205

Affiliation Type Desc: Environmental Contact
Entity Name: Michael Blehm
Entity Title: Not reported
Affiliation Address: 10950 Dale Street
Affiliation City: Stanton
Affiliation State: CA
Affiliation Country: Not reported
Affiliation Zip: 90680
Affiliation Phone: Not reported

Affiliation Type Desc: Operator
Entity Name: Michael Blehm
Entity Title: Not reported
Affiliation Address: Not reported
Affiliation City: Not reported
Affiliation State: Not reported
Affiliation Country: Not reported
Affiliation Zip: Not reported
Affiliation Phone: (714) 761-3205

Affiliation Type Desc: Parent Corporation
Entity Name: MELSMITH ELECTRIC INC
Entity Title: Not reported
Affiliation Address: Not reported
Affiliation City: Not reported
Affiliation State: Not reported
Affiliation Country: Not reported
Affiliation Zip: Not reported
Affiliation Phone: Not reported

Map ID
Direction
Distance
Elevation

MAP FINDINGS

EDR ID Number
EPA ID Number

	Site	Database(s)	
BH662 ESE 1/8-1/4 0.215 mi. 1136 ft.	K2 AUTOMOBILE SERVICE 8625 CENTRAL AVE STE A STANTON, CA 90680 Site 1 of 9 in cluster BH	RCRA NonGen / NLR	1024813782 CAL000305689
Relative: Higher	RCRA NonGen / NLR:		
Actual: 74 ft.	Date Form Received by Agency:	2006-04-18 00:00:00.0	
	Handler Name:	K2 AUTOMOBILE SERVICE	
	Handler Address:	8625 CENTRAL AVE STE A	
	Handler City,State,Zip:	STANTON, CA 90680-8015	
	EPA ID:	CAL000305689	
	Contact Name:	KENJI KAWASAKI	
	Contact Address:	8625 CENTRAL AVE STE A	
	Contact City,State,Zip:	STANTON, CA 90680	
	Contact Telephone:	714-828-8000	
	Contact Fax:	714-828-9100	
	Contact Email:	K2AUTOMOTIVE@GMAIL.COM	
	Contact Title:	Not reported	
	EPA Region:	09	
	Land Type:	Not reported	
	Federal Waste Generator Description:	Not a generator, verified	
	Non-Notifier:	Not reported	
	Biennial Report Cycle:	Not reported	
	Accessibility:	Not reported	
	Active Site Indicator:	Handler Activities	
	State District Owner:	Not reported	
	State District:	Not reported	
	Mailing Address:	8625 CENTRAL AVE STE A	
	Mailing City,State,Zip:	STANTON, CA 90680-8015	
	Owner Name:	KENJI KAWASAKI	
	Owner Type:	Other	
	Operator Name:	KENJI KAWASAKI	
	Operator Type:	Other	
	Short-Term Generator Activity:	No	
	Importer Activity:	No	
	Mixed Waste Generator:	No	
	Transporter Activity:	No	
	Transfer Facility Activity:	No	
	Recycler Activity with Storage:	No	
	Small Quantity On-Site Burner Exemption:	No	
	Smelting Melting and Refining Furnace Exemption:	No	
	Underground Injection Control:	No	
	Off-Site Waste Receipt:	No	
	Universal Waste Indicator:	Yes	
	Universal Waste Destination Facility:	Yes	
	Federal Universal Waste:	No	
	Active Site Fed-Reg Treatment Storage and Disposal Facility:	Not reported	
	Active Site Converter Treatment storage and Disposal Facility:	Not reported	
	Active Site State-Reg Treatment Storage and Disposal Facility:	Not reported	
	Active Site State-Reg Handler:	---	
	Federal Facility Indicator:	Not reported	
	Hazardous Secondary Material Indicator:	N	
	Sub-Part K Indicator:	Not reported	
	Commercial TSD Indicator:	No	
	Treatment Storage and Disposal Type:	Not reported	
	2018 GPRA Permit Baseline:	Not on the Baseline	
	2018 GPRA Renewals Baseline:	Not on the Baseline	
	Permit Renewals Workload Universe:	Not reported	

Map ID
Direction
Distance
Elevation

MAP FINDINGS

Site

Database(s)

EDR ID Number
EPA ID Number

K2 AUTOMOBILE SERVICE (Continued)

1024813782

Permit Workload Universe:	Not reported
Permit Progress Universe:	Not reported
Post-Closure Workload Universe:	Not reported
Closure Workload Universe:	Not reported
202 GPRA Corrective Action Baseline:	No
Corrective Action Workload Universe:	No
Subject to Corrective Action Universe:	No
Non-TSDFs Where RCRA CA has Been Imposed Universe:	No
TSDFs Potentially Subject to CA Under 3004 (u)/(v) Universe:	No
TSDFs Only Subject to CA under Discretionary Auth Universe:	No
Corrective Action Priority Ranking:	No NCAPS ranking
Environmental Control Indicator:	No
Institutional Control Indicator:	No
Human Exposure Controls Indicator:	N/A
Groundwater Controls Indicator:	N/A
Operating TSDF Universe:	Not reported
Full Enforcement Universe:	Not reported
Significant Non-Complier Universe:	No
Unaddressed Significant Non-Complier Universe:	No
Addressed Significant Non-Complier Universe:	No
Significant Non-Complier With a Compliance Schedule Universe:	No
Financial Assurance Required:	Not reported
Handler Date of Last Change:	2018-09-05 20:28:09.0
Recognized Trader-Importer:	No
Recognized Trader-Exporter:	No
Importer of Spent Lead Acid Batteries:	No
Exporter of Spent Lead Acid Batteries:	No
Recycler Activity Without Storage:	No
Manifest Broker:	No
Sub-Part P Indicator:	No

Handler - Owner Operator:

Owner/Operator Indicator:	Owner
Owner/Operator Name:	KENJI KAWASAKI
Legal Status:	Other
Date Became Current:	Not reported
Date Ended Current:	Not reported
Owner/Operator Address:	8625 CENTRAL AVE STE A
Owner/Operator City,State,Zip:	STANTON, CA 90680-8015
Owner/Operator Telephone:	714-828-8000
Owner/Operator Telephone Ext:	Not reported
Owner/Operator Fax:	Not reported
Owner/Operator Email:	Not reported

Owner/Operator Indicator:	Operator
Owner/Operator Name:	KENJI KAWASAKI
Legal Status:	Other
Date Became Current:	Not reported
Date Ended Current:	Not reported
Owner/Operator Address:	8625 CENTRAL AVE STE A
Owner/Operator City,State,Zip:	STANTON, CA 90680
Owner/Operator Telephone:	714-828-8000
Owner/Operator Telephone Ext:	Not reported
Owner/Operator Fax:	Not reported
Owner/Operator Email:	Not reported

Map ID
Direction
Distance
Elevation

MAP FINDINGS

Site

Database(s)

EDR ID Number
EPA ID Number

K2 AUTOMOBILE SERVICE (Continued)

1024813782

Historic Generators:

Receive Date:	2006-04-18 00:00:00.0
Handler Name:	K2 AUTOMOBILE SERVICE
Federal Waste Generator Description:	Not a generator, verified
State District Owner:	Not reported
Large Quantity Handler of Universal Waste:	No
Recognized Trader Importer:	No
Recognized Trader Exporter:	No
Spent Lead Acid Battery Importer:	No
Spent Lead Acid Battery Exporter:	No
Current Record:	Yes
Non Storage Recycler Activity:	Not reported
Electronic Manifest Broker:	Not reported

List of NAICS Codes and Descriptions:

NAICS Code:	811111
NAICS Description:	GENERAL AUTOMOTIVE REPAIR

Facility Has Received Notices of Violations:

Violations:	No Violations Found
-------------	---------------------

Evaluation Action Summary:

Evaluations:	No Evaluations Found
--------------	----------------------

BH663
ESE
1/8-1/4
0.215 mi.
1136 ft.

PYTHON INJECTION
8625 CENTRAL AVE NO E
STANTON, CA 90680

RCRA-SQG
FINDS
ECHO

1001115600
CAR000015388

Site 2 of 9 in cluster BH

Relative:
Higher

Actual:
74 ft.

RCRA-SQG:

Date Form Received by Agency:	1996-10-01 00:00:00.0
Handler Name:	PYTHON INJECTION
Handler Address:	8625 CENTRAL AVE NO E
Handler City,State,Zip:	STANTON, CA 90680
EPA ID:	CAR000015388
Contact Name:	HEATHER SCHREWSHEN
Contact Address:	8625 CENTRAL AVE NO E
Contact City,State,Zip:	STANTON, CA 90680
Contact Telephone:	714-828-1406
Contact Fax:	Not reported
Contact Email:	Not reported
Contact Title:	Not reported
EPA Region:	09
Land Type:	Private
Federal Waste Generator Description:	Small Quantity Generator
Non-Notifier:	Not reported
Biennial Report Cycle:	Not reported
Accessibility:	Not reported
Active Site Indicator:	Handler Activities
State District Owner:	Not reported
State District:	Not reported
Mailing Address:	CENTRAL AVE NO E
Mailing City,State,Zip:	STANTON, CA 90680
Owner Name:	PYTHON INJECTION

Map ID
Direction
Distance
Elevation

MAP FINDINGS

Site

Database(s)

EDR ID Number
EPA ID Number

PYTHON INJECTION (Continued)

1001115600

Owner Type:	Private
Operator Name:	Not reported
Operator Type:	Not reported
Short-Term Generator Activity:	No
Importer Activity:	No
Mixed Waste Generator:	No
Transporter Activity:	No
Transfer Facility Activity:	No
Recycler Activity with Storage:	No
Small Quantity On-Site Burner Exemption:	No
Smelting Melting and Refining Furnace Exemption:	No
Underground Injection Control:	No
Off-Site Waste Receipt:	No
Universal Waste Indicator:	No
Universal Waste Destination Facility:	No
Federal Universal Waste:	No
Active Site Fed-Reg Treatment Storage and Disposal Facility:	Not reported
Active Site Converter Treatment storage and Disposal Facility:	Not reported
Active Site State-Reg Treatment Storage and Disposal Facility:	Not reported
Active Site State-Reg Handler:	---
Federal Facility Indicator:	Not reported
Hazardous Secondary Material Indicator:	NN
Sub-Part K Indicator:	Not reported
Commercial TSD Indicator:	No
Treatment Storage and Disposal Type:	Not reported
2018 GPRA Permit Baseline:	Not on the Baseline
2018 GPRA Renewals Baseline:	Not on the Baseline
Permit Renewals Workload Universe:	Not reported
Permit Workload Universe:	Not reported
Permit Progress Universe:	Not reported
Post-Closure Workload Universe:	Not reported
Closure Workload Universe:	Not reported
202 GPRA Corrective Action Baseline:	No
Corrective Action Workload Universe:	No
Subject to Corrective Action Universe:	No
Non-TSDFs Where RCRA CA has Been Imposed Universe:	No
TSDFs Potentially Subject to CA Under 3004 (u)/(v) Universe:	No
TSDFs Only Subject to CA under Discretionary Auth Universe:	No
Corrective Action Priority Ranking:	No NCAPS ranking
Environmental Control Indicator:	No
Institutional Control Indicator:	No
Human Exposure Controls Indicator:	N/A
Groundwater Controls Indicator:	N/A
Operating TSDF Universe:	Not reported
Full Enforcement Universe:	Not reported
Significant Non-Complier Universe:	No
Unaddressed Significant Non-Complier Universe:	No
Addressed Significant Non-Complier Universe:	No
Significant Non-Complier With a Compliance Schedule Universe:	No
Financial Assurance Required:	Not reported
Handler Date of Last Change:	2000-09-15 17:30:55.0
Recognized Trader-Importer:	No
Recognized Trader-Exporter:	No
Importer of Spent Lead Acid Batteries:	No
Exporter of Spent Lead Acid Batteries:	No
Recycler Activity Without Storage:	Not reported
Manifest Broker:	Not reported

Map ID
Direction
Distance
Elevation

MAP FINDINGS

Site

Database(s)

EDR ID Number
EPA ID Number

PYTHON INJECTION (Continued)

1001115600

Sub-Part P Indicator: No

Handler - Owner Operator:

Owner/Operator Indicator:	Owner
Owner/Operator Name:	PYTHON INJECTION
Legal Status:	Private
Date Became Current:	Not reported
Date Ended Current:	Not reported
Owner/Operator Address:	8625 CENTRAL AVE NO E
Owner/Operator City,State,Zip:	STANTON, CA 90680
Owner/Operator Telephone:	714-828-1406
Owner/Operator Telephone Ext:	Not reported
Owner/Operator Fax:	Not reported
Owner/Operator Email:	Not reported

Historic Generators:

Receive Date:	1996-10-01 00:00:00.0
Handler Name:	PYTHON INJECTION
Federal Waste Generator Description:	Small Quantity Generator
State District Owner:	Not reported
Large Quantity Handler of Universal Waste:	No
Recognized Trader Importer:	No
Recognized Trader Exporter:	No
Spent Lead Acid Battery Importer:	No
Spent Lead Acid Battery Exporter:	No
Current Record:	Yes
Non Storage Recycler Activity:	Not reported
Electronic Manifest Broker:	Not reported

List of NAICS Codes and Descriptions:

NAICS Codes: No NAICS Codes Found

Facility Has Received Notices of Violations:

Violations: No Violations Found

Evaluation Action Summary:

Evaluations: No Evaluations Found

FINDS:

Registry ID: 110002914204

[Click Here:](#)

Environmental Interest/Information System:

California Hazardous Waste Tracking System - Datamart (HWTS-DATAMART) provides California with information on hazardous waste shipments for generators, transporters, and treatment, storage, and disposal facilities. RCRAInfo is a national information system that supports the Resource Conservation and Recovery Act (RCRA) program through the tracking of events and activities related to facilities that generate, transport, and treat, store, or dispose of hazardous waste. RCRAInfo allows RCRA program staff to track the notification, permit, compliance, and

Map ID
Direction
Distance
Elevation

MAP FINDINGS

Site

Database(s)

EDR ID Number
EPA ID Number

PYTHON INJECTION (Continued)

1001115600

corrective action activities required under RCRA.

[Click this hyperlink](#) while viewing on your computer to access additional FINDS: detail in the EDR Site Report.

ECHO:

Envid: 1001115600
Registry ID: 110002914204
DFR URL: <http://echo.epa.gov/detailed-facility-report?fid=110002914204>
Name: PYTHON INJECTION
Address: 8625 CENTRAL AVE NO E
City,State,Zip: STANTON, CA 90680

**BH664
ESE
1/8-1/4
0.215 mi.
1136 ft.**

**PYTHON INJECTION INC
8625 CENTRAL AVE NO E
STANTON, CA 90680**

Site 3 of 9 in cluster BH

**CERS HAZ WASTE
HAZNET
CERS
HWTS**

**S113173746
N/A**

**Relative:
Higher**

CERS HAZ WASTE:

**Actual:
74 ft.**

Name: K-2 AUTOMOTIVE
Address: 8625 CENTRAL AVE
City,State,Zip: STANTON, CA 90680
Site ID: 445152
CERS ID: 10556251
CERS Description: Hazardous Waste Generator

HAZNET:

Name: PYTHON INJECTION INC
Address: 8625 CENTRAL AVE NO E
Address 2: Not reported
City,State,Zip: STANTON, CA 906800000
Contact: HEATHER SHREWSBURY
Telephone: 7148281406
Mailing Name: Not reported
Mailing Address: 8625 CENTRAL AVE STE E

Year: 2006
Gepaid: CAR000015388
TSD EPA ID: CAT080013352
CA Waste Code: 221 - Waste oil and mixed oil
Disposal Method: R01 - Recycler
Tons: 0.209

Year: 2006
Gepaid: CAR000015388
TSD EPA ID: NVT330010000
CA Waste Code: 181 - Other inorganic solid waste
Disposal Method: D80 - Disposal, Land Fill
Tons: 1

Year: 2005
Gepaid: CAR000015388
TSD EPA ID: CAT080013352
CA Waste Code: 221 - Waste oil and mixed oil
Disposal Method: R01 - Recycler
Tons: 0.209

Map ID
Direction
Distance
Elevation

MAP FINDINGS

Site

Database(s)

EDR ID Number
EPA ID Number

PYTHON INJECTION INC (Continued)

S113173746

Year:	2005
Gepaid:	CAR000015388
TSD EPA ID:	NVT330010000
CA Waste Code:	181 - Other inorganic solid waste
Disposal Method:	D80 - Disposal, Land Fill
Tons:	2.85
Year:	2005
Gepaid:	CAR000015388
TSD EPA ID:	NVT330010000
CA Waste Code:	512 - Other empty containers 30 gallons or more
Disposal Method:	D80 - Disposal, Land Fill
Tons:	0.06
Year:	2004
Gepaid:	CAR000015388
TSD EPA ID:	CAT080033681
CA Waste Code:	221 - Waste oil and mixed oil
Disposal Method:	R01 - Recycler
Tons:	0.209
Year:	2004
Gepaid:	CAR000015388
TSD EPA ID:	CAD008302903
CA Waste Code:	331 - Off-specification, aged or surplus organics
Disposal Method:	R01 - Recycler
Tons:	0.363
Year:	2004
Gepaid:	CAR000015388
TSD EPA ID:	NVT330010000
CA Waste Code:	181 - Other inorganic solid waste
Disposal Method:	D80 - Disposal, Land Fill
Tons:	0.6
Year:	2004
Gepaid:	CAR000015388
TSD EPA ID:	CAT080033681
CA Waste Code:	512 - Other empty containers 30 gallons or more
Disposal Method:	R01 - Recycler
Tons:	0.05
Year:	2004
Gepaid:	CAR000015388
TSD EPA ID:	CAT080033681
CA Waste Code:	352 - Other organic solids
Disposal Method:	D80 - Disposal, Land Fill
Tons:	2.58805

[Click this hyperlink](#) while viewing on your computer to access
11 additional CA HAZNET: record(s) in the EDR Site Report.

Additional Info:

Year:	2000
Gen EPA ID:	CAR000015388

Map ID
Direction
Distance
Elevation

MAP FINDINGS

Site

Database(s)

EDR ID Number
EPA ID Number

PYTHON INJECTION INC (Continued)

S113173746

Shipment Date: 20001122
Creation Date: 2/1/2001 0:00:00
Receipt Date: 20001127
Manifest ID: 20579334
Trans EPA ID: SCR000075150
Trans Name: Not reported
Trans 2 EPA ID: Not reported
Trans 2 Name: Not reported
TSDF EPA ID: CAT000613976
Trans Name: Not reported
TSDF Alt EPA ID: Not reported
TSDF Alt Name: Not reported
Waste Code Description: 741 - Liquids with halogenated organic compounds > 1000 mg/l
RCRA Code: D001
Meth Code: H01 - Transfer Station
Quantity Tons: 0.2043
Waste Quantity: 49
Quantity Unit: G
Additional Code 1: Not reported
Additional Code 2: Not reported
Additional Code 3: Not reported
Additional Code 4: Not reported
Additional Code 5: Not reported

Shipment Date: 20001027
Creation Date: 12/13/2000 0:00:00
Receipt Date: 20001031
Manifest ID: 20293138
Trans EPA ID: SCR000075150
Trans Name: Not reported
Trans 2 EPA ID: SCR000074591
Trans 2 Name: Not reported
TSDF EPA ID: CAT000613893
Trans Name: Not reported
TSDF Alt EPA ID: Not reported
TSDF Alt Name: Not reported
Waste Code Description: 134 - Aqueous solution with <10% total organic residues
RCRA Code: D039
Meth Code: H01 - Transfer Station
Quantity Tons: 0.2436
Waste Quantity: 58
Quantity Unit: G
Additional Code 1: Not reported
Additional Code 2: Not reported
Additional Code 3: Not reported
Additional Code 4: Not reported
Additional Code 5: Not reported

Shipment Date: 20001012
Creation Date: 12/13/2000 0:00:00
Receipt Date: 20001013
Manifest ID: 99810435
Trans EPA ID: SCR000075150
Trans Name: Not reported
Trans 2 EPA ID: Not reported
Trans 2 Name: Not reported
TSDF EPA ID: CAT000613976

Map ID
Direction
Distance
Elevation

MAP FINDINGS

Site

Database(s)

EDR ID Number
EPA ID Number

PYTHON INJECTION INC (Continued)

S113173746

Trans Name: Not reported
TSDF Alt EPA ID: Not reported
TSDF Alt Name: Not reported
Waste Code Description: 741 - Liquids with halogenated organic compounds > 1000 mg/l
RCRA Code: D001
Meth Code: H01 - Transfer Station
Quantity Tons: 0.2418
Waste Quantity: 58
Quantity Unit: G
Additional Code 1: Not reported
Additional Code 2: Not reported
Additional Code 3: Not reported
Additional Code 4: Not reported
Additional Code 5: Not reported

Shipment Date: 20000907
Creation Date: 10/30/2000 0:00:00
Receipt Date: 20000911
Manifest ID: 20029402
Trans EPA ID: SCR000075150
Trans Name: Not reported
Trans 2 EPA ID: SCR000074591
Trans 2 Name: Not reported
TSDF EPA ID: CAT000613893
Trans Name: Not reported
TSDF Alt EPA ID: Not reported
TSDF Alt Name: Not reported
Waste Code Description: 134 - Aqueous solution with <10% total organic residues
RCRA Code: D039
Meth Code: H01 - Transfer Station
Quantity Tons: 0.2436
Waste Quantity: 58
Quantity Unit: G
Additional Code 1: Not reported
Additional Code 2: Not reported
Additional Code 3: Not reported
Additional Code 4: Not reported
Additional Code 5: Not reported

Shipment Date: 20000831
Creation Date: 10/30/2000 0:00:00
Receipt Date: 20000901
Manifest ID: 99810758
Trans EPA ID: SCR000075150
Trans Name: Not reported
Trans 2 EPA ID: Not reported
Trans 2 Name: Not reported
TSDF EPA ID: CAT000613976
Trans Name: Not reported
TSDF Alt EPA ID: Not reported
TSDF Alt Name: Not reported
Waste Code Description: 741 - Liquids with halogenated organic compounds > 1000 mg/l
RCRA Code: D001
Meth Code: H01 - Transfer Station
Quantity Tons: 0.2085
Waste Quantity: 50
Quantity Unit: G

Map ID
Direction
Distance
Elevation

MAP FINDINGS

Site

Database(s)

EDR ID Number
EPA ID Number

PYTHON INJECTION INC (Continued)

S113173746

Additional Code 1:	Not reported
Additional Code 2:	Not reported
Additional Code 3:	Not reported
Additional Code 4:	Not reported
Additional Code 5:	Not reported
Shipment Date:	20000807
Creation Date:	9/25/2000 0:00:00
Receipt Date:	20000809
Manifest ID:	20197254
Trans EPA ID:	SCR000075150
Trans Name:	Not reported
Trans 2 EPA ID:	SCR000074591
Trans 2 Name:	Not reported
TSDF EPA ID:	CAT000613893
Trans Name:	Not reported
TSDF Alt EPA ID:	Not reported
TSDF Alt Name:	Not reported
Waste Code Description:	134 - Aqueous solution with <10% total organic residues
RCRA Code:	D039
Meth Code:	H01 - Transfer Station
Quantity Tons:	0.2142
Waste Quantity:	51
Quantity Unit:	G
Additional Code 1:	Not reported
Additional Code 2:	Not reported
Additional Code 3:	Not reported
Additional Code 4:	Not reported
Additional Code 5:	Not reported
Shipment Date:	20000612
Creation Date:	8/2/2000 0:00:00
Receipt Date:	20000615
Manifest ID:	20012088
Trans EPA ID:	SCR000075150
Trans Name:	Not reported
Trans 2 EPA ID:	SCR000074591
Trans 2 Name:	Not reported
TSDF EPA ID:	CAT000613893
Trans Name:	Not reported
TSDF Alt EPA ID:	Not reported
TSDF Alt Name:	Not reported
Waste Code Description:	134 - Aqueous solution with <10% total organic residues
RCRA Code:	D039
Meth Code:	H01 - Transfer Station
Quantity Tons:	0.3066
Waste Quantity:	73
Quantity Unit:	G
Additional Code 1:	Not reported
Additional Code 2:	Not reported
Additional Code 3:	Not reported
Additional Code 4:	Not reported
Additional Code 5:	Not reported
Shipment Date:	20000516
Creation Date:	7/12/2000 0:00:00
Receipt Date:	20000518

Map ID
Direction
Distance
Elevation

MAP FINDINGS

Site

Database(s)

EDR ID Number
EPA ID Number

PYTHON INJECTION INC (Continued)

S113173746

Manifest ID: 20002737
Trans EPA ID: ILD984908202
Trans Name: Not reported
Trans 2 EPA ID: SCR000074591
Trans 2 Name: Not reported
TSDF EPA ID: CAT000613893
Trans Name: Not reported
TSDF Alt EPA ID: Not reported
TSDF Alt Name: Not reported
Waste Code Description: 134 - Aqueous solution with <10% total organic residues
RCRA Code: D039
Meth Code: H01 - Transfer Station
Quantity Tons: 0.1176
Waste Quantity: 28
Quantity Unit: G
Additional Code 1: Not reported
Additional Code 2: Not reported
Additional Code 3: Not reported
Additional Code 4: Not reported
Additional Code 5: Not reported

Shipment Date: 20000419
Creation Date: 6/13/2000 0:00:00
Receipt Date: 20000425
Manifest ID: 99852577
Trans EPA ID: ILD984908202
Trans Name: Not reported
Trans 2 EPA ID: SCR000074591
Trans 2 Name: Not reported
TSDF EPA ID: CAT000613893
Trans Name: Not reported
TSDF Alt EPA ID: Not reported
TSDF Alt Name: Not reported
Waste Code Description: 134 - Aqueous solution with <10% total organic residues
RCRA Code: D039
Meth Code: H01 - Transfer Station
Quantity Tons: 0.1848
Waste Quantity: 44
Quantity Unit: G
Additional Code 1: Not reported
Additional Code 2: Not reported
Additional Code 3: Not reported
Additional Code 4: Not reported
Additional Code 5: Not reported

Shipment Date: 20000125
Creation Date: 3/22/2000 0:00:00
Receipt Date: 20000127
Manifest ID: 99867507
Trans EPA ID: ILD984908202
Trans Name: Not reported
Trans 2 EPA ID: SCR000074591
Trans 2 Name: Not reported
TSDF EPA ID: CAT000613893
Trans Name: Not reported
TSDF Alt EPA ID: Not reported
TSDF Alt Name: Not reported

Map ID
Direction
Distance
Elevation

MAP FINDINGS

Site

Database(s)

EDR ID Number
EPA ID Number

PYTHON INJECTION INC (Continued)

S113173746

Waste Code Description: 134 - Aqueous solution with <10% total organic residues
RCRA Code: D039
Meth Code: H01 - Transfer Station
Quantity Tons: 0.3654
Waste Quantity: 87
Quantity Unit: G
Additional Code 1: Not reported
Additional Code 2: Not reported
Additional Code 3: Not reported
Additional Code 4: Not reported
Additional Code 5: Not reported

Additional Info:

Year: 1999
Gen EPA ID: CAR000015388

Shipment Date: 19991101
Creation Date: 1/4/2000 0:00:00
Receipt Date: 19991103
Manifest ID: 99515187
Trans EPA ID: ILD984908202
Trans Name: Not reported
Trans 2 EPA ID: SCD987574647
Trans 2 Name: Not reported
TSDF EPA ID: CAT000613893
Trans Name: Not reported
TSDF Alt EPA ID: Not reported
TSDF Alt Name: Not reported
Waste Code Description: 134 - Aqueous solution with <10% total organic residues
RCRA Code: D039
Meth Code: H01 - Transfer Station
Quantity Tons: 0.2058
Waste Quantity: 49
Quantity Unit: G
Additional Code 1: Not reported
Additional Code 2: Not reported
Additional Code 3: Not reported
Additional Code 4: Not reported
Additional Code 5: Not reported

Shipment Date: 19990324
Creation Date: 5/17/1999 0:00:00
Receipt Date: 19990329
Manifest ID: 98704034
Trans EPA ID: ILD984908202
Trans Name: Not reported
Trans 2 EPA ID: SCD987574647
Trans 2 Name: Not reported
TSDF EPA ID: CAT000613893
Trans Name: Not reported
TSDF Alt EPA ID: Not reported
TSDF Alt Name: Not reported
Waste Code Description: 134 - Aqueous solution with <10% total organic residues
RCRA Code: D039
Meth Code: H01 - Transfer Station
Quantity Tons: 0.4494
Waste Quantity: 107

Map ID
Direction
Distance
Elevation

MAP FINDINGS

Site

Database(s)

EDR ID Number
EPA ID Number

PYTHON INJECTION INC (Continued)

S113173746

Quantity Unit: G
Additional Code 1: Not reported
Additional Code 2: Not reported
Additional Code 3: Not reported
Additional Code 4: Not reported
Additional Code 5: Not reported

Additional Info:

Year: 2003
Gen EPA ID: CAR000015388

Shipment Date: 20031107
Creation Date: 8/9/2004 8:48:13
Receipt Date: 20031110
Manifest ID: 22854470
Trans EPA ID: CAR000146951
Trans Name: BETA ENVIRONMENTAL INC
Trans 2 EPA ID: Not reported
Trans 2 Name: Not reported
TSDF EPA ID: CAT080013352
Trans Name: DEMENNO-KERDOON
TSDF Alt EPA ID: CAT080013352
TSDF Alt Name: Not reported
Waste Code Description: 135 - Unspecified aqueous solution
RCRA Code: D001
Meth Code: R01 - Recycler
Quantity Tons: 0.378
Waste Quantity: 90
Quantity Unit: G
Additional Code 1: Not reported
Additional Code 2: Not reported
Additional Code 3: Not reported
Additional Code 4: Not reported
Additional Code 5: Not reported

Shipment Date: 20030225
Creation Date: 3/16/2007 18:30:50
Receipt Date: 20030225
Manifest ID: 20748257
Trans EPA ID: CAR000090381
Trans Name: Not reported
Trans 2 EPA ID: Not reported
Trans 2 Name: Not reported
TSDF EPA ID: CAT080033681
Trans Name: Not reported
TSDF Alt EPA ID: CAT080033681
TSDF Alt Name: Not reported
Waste Code Description: 223 - Unspecified oil-containing waste
RCRA Code: Not reported
Meth Code: D80 - Disposal, Land Fill
Quantity Tons: Not reported
Waste Quantity: Not reported
Quantity Unit: P
Additional Code 1: Not reported
Additional Code 2: Not reported
Additional Code 3: Not reported
Additional Code 4: Not reported

Map ID
Direction
Distance
Elevation

MAP FINDINGS

Site

Database(s)

EDR ID Number
EPA ID Number

PYTHON INJECTION INC (Continued)

S113173746

Additional Code 5:	Not reported
Shipment Date:	20030225
Creation Date:	3/16/2007 18:30:50
Receipt Date:	20030225
Manifest ID:	20748257
Trans EPA ID:	CAR000090381
Trans Name:	Not reported
Trans 2 EPA ID:	Not reported
Trans 2 Name:	Not reported
TSDf EPA ID:	CAT080033681
Trans Name:	Not reported
TSDf Alt EPA ID:	CAT080033681
TSDf Alt Name:	Not reported
Waste Code Description:	223 - Unspecified oil-containing waste
RCRA Code:	Not reported
Meth Code:	D80 - Disposal, Land Fill
Quantity Tons:	Not reported
Waste Quantity:	Not reported
Quantity Unit:	P
Additional Code 1:	Not reported
Additional Code 2:	Not reported
Additional Code 3:	Not reported
Additional Code 4:	Not reported
Additional Code 5:	Not reported
Shipment Date:	20030221
Creation Date:	5/9/2007 18:30:14
Receipt Date:	20030221
Manifest ID:	20748260
Trans EPA ID:	CAR000090381
Trans Name:	Not reported
Trans 2 EPA ID:	Not reported
Trans 2 Name:	Not reported
TSDf EPA ID:	CAT080013352
Trans Name:	Not reported
TSDf Alt EPA ID:	CAT080013352
TSDf Alt Name:	Not reported
Waste Code Description:	135 - Unspecified aqueous solution
RCRA Code:	D001
Meth Code:	R01 - Recycler
Quantity Tons:	0.462
Waste Quantity:	110
Quantity Unit:	G
Additional Code 1:	Not reported
Additional Code 2:	Not reported
Additional Code 3:	Not reported
Additional Code 4:	Not reported
Additional Code 5:	Not reported
Additional Info:	
Year:	2005
Gen EPA ID:	CAR000015388
Shipment Date:	20051011
Creation Date:	3/12/2006 18:31:42
Receipt Date:	20051017

Map ID
Direction
Distance
Elevation

MAP FINDINGS

Site

Database(s)

EDR ID Number
EPA ID Number

PYTHON INJECTION INC (Continued)

S113173746

Manifest ID: 24643973
Trans EPA ID: CAR000158881
Trans Name: WORLDWIDE RECOVERY SYSTEMS INC
Trans 2 EPA ID: Not reported
Trans 2 Name: Not reported
TSDF EPA ID: NVT330010000
Trans Name: US ECOLOGY BEATTY NV
TSDF Alt EPA ID: Not reported
TSDF Alt Name: Not reported
Waste Code Description: 181 - Other inorganic solid waste Organics
RCRA Code: Not reported
Meth Code: D80 - Disposal, Land Fill
Quantity Tons: 1.2
Waste Quantity: 2400
Quantity Unit: P
Additional Code 1: Not reported
Additional Code 2: Not reported
Additional Code 3: Not reported
Additional Code 4: Not reported
Additional Code 5: Not reported

Shipment Date: 20050614
Creation Date: 9/13/2005 18:30:54
Receipt Date: 20050617
Manifest ID: 24096057
Trans EPA ID: CAR000158881
Trans Name: WORLDWIDE RECOVERY SYSTEMS INC
Trans 2 EPA ID: Not reported
Trans 2 Name: Not reported
TSDF EPA ID: NVT330010000
Trans Name: US ECOLOGY BEATTY NV
TSDF Alt EPA ID: Not reported
TSDF Alt Name: Not reported
Waste Code Description: 181 - Other inorganic solid waste Organics
RCRA Code: NONE
Meth Code: D80 - Disposal, Land Fill
Quantity Tons: 0.6
Waste Quantity: 1200
Quantity Unit: P
Additional Code 1: Not reported
Additional Code 2: Not reported
Additional Code 3: Not reported
Additional Code 4: Not reported
Additional Code 5: Not reported

Shipment Date: 20050614
Creation Date: 9/13/2005 18:30:54
Receipt Date: 20050617
Manifest ID: 24096057
Trans EPA ID: CAR000158881
Trans Name: WORLDWIDE RECOVERY SYSTEMS INC
Trans 2 EPA ID: Not reported
Trans 2 Name: Not reported
TSDF EPA ID: NVT330010000
Trans Name: US ECOLOGY BEATTY NV
TSDF Alt EPA ID: Not reported
TSDF Alt Name: Not reported

Map ID
Direction
Distance
Elevation

MAP FINDINGS

Site

Database(s)

EDR ID Number
EPA ID Number

PYTHON INJECTION INC (Continued)

S113173746

Waste Code Description: 512 - Other empty containers 30 gallons or more
RCRA Code: NONE
Meth Code: D80 - Disposal, Land Fill
Quantity Tons: 0.06
Waste Quantity: 120
Quantity Unit: P
Additional Code 1: Not reported
Additional Code 2: Not reported
Additional Code 3: Not reported
Additional Code 4: Not reported
Additional Code 5: Not reported

Shipment Date: 20050329
Creation Date: 6/1/2005 18:31:04
Receipt Date: 20050330
Manifest ID: 24095720
Trans EPA ID: CAR000158881
Trans Name: WORLDWIDE RECOVERY SYSTEMS INC
Trans 2 EPA ID: Not reported
Trans 2 Name: Not reported
TSDF EPA ID: NVT330010000
Trans Name: US ECOLOGY BEATTY NV
TSDF Alt EPA ID: Not reported
TSDF Alt Name: Not reported
Waste Code Description: 181 - Other inorganic solid waste Organics
RCRA Code: NONE
Meth Code: D80 - Disposal, Land Fill
Quantity Tons: 1.05
Waste Quantity: 2100
Quantity Unit: P
Additional Code 1: Not reported
Additional Code 2: Not reported
Additional Code 3: Not reported
Additional Code 4: Not reported
Additional Code 5: Not reported

Shipment Date: 20050210
Creation Date: 4/29/2005 11:28:07
Receipt Date: 20050214
Manifest ID: 24095553
Trans EPA ID: CAR000158881
Trans Name: WORLDWIDE RECOVERY SYSTEMS INC
Trans 2 EPA ID: Not reported
Trans 2 Name: Not reported
TSDF EPA ID: CAT080013352
Trans Name: DEMENNO KERDOON
TSDF Alt EPA ID: CAT080013352
TSDF Alt Name: Not reported
Waste Code Description: 221 - Waste oil and mixed oil
RCRA Code: NONE
Meth Code: R01 - Recycler
Quantity Tons: 0.209
Waste Quantity: 55
Quantity Unit: G
Additional Code 1: Not reported
Additional Code 2: Not reported
Additional Code 3: Not reported

Map ID
Direction
Distance
Elevation

MAP FINDINGS

Site

Database(s)

EDR ID Number
EPA ID Number

PYTHON INJECTION INC (Continued)

S113173746

Additional Code 4: Not reported
Additional Code 5: Not reported

Additional Info:

Year: 2001
Gen EPA ID: CAR000015388

Shipment Date: 20010924
Creation Date: 12/17/2001 0:00:00
Receipt Date: 20010926
Manifest ID: 21401712
Trans EPA ID: SCR000075150
Trans Name: Not reported
Trans 2 EPA ID: Not reported
Trans 2 Name: Not reported
TSDF EPA ID: CAT000613893
Trans Name: Not reported
TSDF Alt EPA ID: CAT000613893
TSDF Alt Name: Not reported
Waste Code Description: 134 - Aqueous solution with <10% total organic residues
RCRA Code: D039
Meth Code: H01 - Transfer Station
Quantity Tons: 0.2184
Waste Quantity: 52
Quantity Unit: G
Additional Code 1: Not reported
Additional Code 2: Not reported
Additional Code 3: Not reported
Additional Code 4: Not reported
Additional Code 5: Not reported

Shipment Date: 20010730
Creation Date: 10/1/2001 0:00:00
Receipt Date: 20010731
Manifest ID: 21112590
Trans EPA ID: SCR000075150
Trans Name: Not reported
Trans 2 EPA ID: Not reported
Trans 2 Name: Not reported
TSDF EPA ID: CAT000613976
Trans Name: Not reported
TSDF Alt EPA ID: Not reported
TSDF Alt Name: Not reported
Waste Code Description: 741 - Liquids with halogenated organic compounds > 1000 mg/l
RCRA Code: D001
Meth Code: H01 - Transfer Station
Quantity Tons: 0.3627
Waste Quantity: 87
Quantity Unit: G
Additional Code 1: Not reported
Additional Code 2: Not reported
Additional Code 3: Not reported
Additional Code 4: Not reported
Additional Code 5: Not reported

Shipment Date: 20010703
Creation Date: 8/24/2001 0:00:00

Map ID
Direction
Distance
Elevation

MAP FINDINGS

Site

Database(s)

EDR ID Number
EPA ID Number

PYTHON INJECTION INC (Continued)

S113173746

Receipt Date:	20010709
Manifest ID:	21136463
Trans EPA ID:	SCR000075150
Trans Name:	Not reported
Trans 2 EPA ID:	Not reported
Trans 2 Name:	Not reported
TSDf EPA ID:	CAT000613893
Trans Name:	Not reported
TSDf Alt EPA ID:	CAT000613893
TSDf Alt Name:	Not reported
Waste Code Description:	134 - Aqueous solution with <10% total organic residues
RCRA Code:	D039
Meth Code:	H01 - Transfer Station
Quantity Tons:	0.1932
Waste Quantity:	46
Quantity Unit:	G
Additional Code 1:	Not reported
Additional Code 2:	Not reported
Additional Code 3:	Not reported
Additional Code 4:	Not reported
Additional Code 5:	Not reported
Shipment Date:	20010619
Creation Date:	8/24/2001 0:00:00
Receipt Date:	20010620
Manifest ID:	21128582
Trans EPA ID:	SCR000075150
Trans Name:	Not reported
Trans 2 EPA ID:	Not reported
Trans 2 Name:	Not reported
TSDf EPA ID:	CAT000613976
Trans Name:	Not reported
TSDf Alt EPA ID:	CAT000613976
TSDf Alt Name:	Not reported
Waste Code Description:	741 - Liquids with halogenated organic compounds > 1000 mg/l
RCRA Code:	D001
Meth Code:	H01 - Transfer Station
Quantity Tons:	0.3502
Waste Quantity:	84
Quantity Unit:	G
Additional Code 1:	Not reported
Additional Code 2:	Not reported
Additional Code 3:	Not reported
Additional Code 4:	Not reported
Additional Code 5:	Not reported
Shipment Date:	20010509
Creation Date:	7/10/2001 0:00:00
Receipt Date:	20010511
Manifest ID:	20634496
Trans EPA ID:	SCR000075150
Trans Name:	Not reported
Trans 2 EPA ID:	Not reported
Trans 2 Name:	Not reported
TSDf EPA ID:	CAT000613893
Trans Name:	Not reported
TSDf Alt EPA ID:	Not reported

Map ID
Direction
Distance
Elevation

MAP FINDINGS

Site

Database(s)

EDR ID Number
EPA ID Number

PYTHON INJECTION INC (Continued)

S113173746

TSDf Alt Name:	Not reported
Waste Code Description:	134 - Aqueous solution with <10% total organic residues
RCRA Code:	D039
Meth Code:	H01 - Transfer Station
Quantity Tons:	0.2436
Waste Quantity:	58
Quantity Unit:	G
Additional Code 1:	Not reported
Additional Code 2:	Not reported
Additional Code 3:	Not reported
Additional Code 4:	Not reported
Additional Code 5:	Not reported
Shipment Date:	20010509
Creation Date:	7/10/2001 0:00:00
Receipt Date:	20010510
Manifest ID:	20634497
Trans EPA ID:	SCR000075150
Trans Name:	Not reported
Trans 2 EPA ID:	Not reported
Trans 2 Name:	Not reported
TSDf EPA ID:	CAT000613976
Trans Name:	Not reported
TSDf Alt EPA ID:	Not reported
TSDf Alt Name:	Not reported
Waste Code Description:	741 - Liquids with halogenated organic compounds > 1000 mg/l
RCRA Code:	D001
Meth Code:	H01 - Transfer Station
Quantity Tons:	0.2418
Waste Quantity:	58
Quantity Unit:	G
Additional Code 1:	Not reported
Additional Code 2:	Not reported
Additional Code 3:	Not reported
Additional Code 4:	Not reported
Additional Code 5:	Not reported
Shipment Date:	20010412
Creation Date:	6/12/2001 0:00:00
Receipt Date:	20010417
Manifest ID:	20622657
Trans EPA ID:	SCR000075150
Trans Name:	Not reported
Trans 2 EPA ID:	Not reported
Trans 2 Name:	Not reported
TSDf EPA ID:	CAT000613893
Trans Name:	Not reported
TSDf Alt EPA ID:	CAT000613893
TSDf Alt Name:	Not reported
Waste Code Description:	134 - Aqueous solution with <10% total organic residues
RCRA Code:	D039
Meth Code:	H01 - Transfer Station
Quantity Tons:	0.4284
Waste Quantity:	102
Quantity Unit:	G
Additional Code 1:	Not reported
Additional Code 2:	Not reported

Map ID
Direction
Distance
Elevation

MAP FINDINGS

Site

Database(s)

EDR ID Number
EPA ID Number

PYTHON INJECTION INC (Continued)

S113173746

Additional Code 3:	Not reported
Additional Code 4:	Not reported
Additional Code 5:	Not reported
Shipment Date:	20010329
Creation Date:	6/20/2001 0:00:00
Receipt Date:	20010330
Manifest ID:	20620962
Trans EPA ID:	SCR000075150
Trans Name:	Not reported
Trans 2 EPA ID:	Not reported
Trans 2 Name:	Not reported
TSDf EPA ID:	CAT000613976
Trans Name:	Not reported
TSDf Alt EPA ID:	Not reported
TSDf Alt Name:	Not reported
Waste Code Description:	741 - Liquids with halogenated organic compounds > 1000 mg/l
RCRA Code:	D001
Meth Code:	H01 - Transfer Station
Quantity Tons:	0.2835
Waste Quantity:	68
Quantity Unit:	G
Additional Code 1:	Not reported
Additional Code 2:	Not reported
Additional Code 3:	Not reported
Additional Code 4:	Not reported
Additional Code 5:	Not reported
Shipment Date:	20010213
Creation Date:	4/30/2001 0:00:00
Receipt Date:	20010214
Manifest ID:	20363847
Trans EPA ID:	SCR000075150
Trans Name:	Not reported
Trans 2 EPA ID:	Not reported
Trans 2 Name:	Not reported
TSDf EPA ID:	CAT000613976
Trans Name:	Not reported
TSDf Alt EPA ID:	Not reported
TSDf Alt Name:	Not reported
Waste Code Description:	741 - Liquids with halogenated organic compounds > 1000 mg/l
RCRA Code:	D001
Meth Code:	H01 - Transfer Station
Quantity Tons:	0.3627
Waste Quantity:	87
Quantity Unit:	G
Additional Code 1:	Not reported
Additional Code 2:	Not reported
Additional Code 3:	Not reported
Additional Code 4:	Not reported
Additional Code 5:	Not reported
Shipment Date:	20010116
Creation Date:	3/22/2001 0:00:00
Receipt Date:	20010118
Manifest ID:	20391311
Trans EPA ID:	SCR000075150

Map ID
Direction
Distance
Elevation

MAP FINDINGS

Site

Database(s)

EDR ID Number
EPA ID Number

PYTHON INJECTION INC (Continued)

S113173746

Trans Name: Not reported
Trans 2 EPA ID: SCR000074591
Trans 2 Name: Not reported
TSDF EPA ID: CAT000613893
Trans Name: Not reported
TSDF Alt EPA ID: Not reported
TSDF Alt Name: Not reported
Waste Code Description: 134 - Aqueous solution with <10% total organic residues
RCRA Code: D039
Meth Code: H01 - Transfer Station
Quantity Tons: 0.105
Waste Quantity: 25
Quantity Unit: G
Additional Code 1: Not reported
Additional Code 2: Not reported
Additional Code 3: Not reported
Additional Code 4: Not reported
Additional Code 5: Not reported

Additional Info:

Year: 2002
Gen EPA ID: CAR000015388

Shipment Date: 20021016
Creation Date: 2/7/2003 18:31:45
Receipt Date: 20021016
Manifest ID: 20748138
Trans EPA ID: CAR000090381
Trans Name: Not reported
Trans 2 EPA ID: Not reported
Trans 2 Name: Not reported
TSDF EPA ID: CAT080033681
Trans Name: Not reported
TSDF Alt EPA ID: Not reported
TSDF Alt Name: Not reported
Waste Code Description: 223 - Unspecified oil-containing waste
RCRA Code: Not reported
Meth Code: D80 - Disposal, Land Fill
Quantity Tons: 2.8
Waste Quantity: 5600
Quantity Unit: P
Additional Code 1: Not reported
Additional Code 2: Not reported
Additional Code 3: Not reported
Additional Code 4: Not reported
Additional Code 5: Not reported

Shipment Date: 20021016
Creation Date: 2/18/2003 18:31:24
Receipt Date: 20021017
Manifest ID: 20748139
Trans EPA ID: CAR000090381
Trans Name: Not reported
Trans 2 EPA ID: Not reported
Trans 2 Name: Not reported
TSDF EPA ID: CAD981696120
Trans Name: Not reported

Map ID
Direction
Distance
Elevation

MAP FINDINGS

Site

Database(s)

EDR ID Number
EPA ID Number

PYTHON INJECTION INC (Continued)

S113173746

TSDF Alt EPA ID: Not reported
TSDF Alt Name: Not reported
Waste Code Description: 221 - Waste oil and mixed oil
RCRA Code: Not reported
Meth Code: R01 - Recycler
Quantity Tons: 0.456
Waste Quantity: 120
Quantity Unit: G
Additional Code 1: Not reported
Additional Code 2: Not reported
Additional Code 3: Not reported
Additional Code 4: Not reported
Additional Code 5: Not reported

Shipment Date: 20020205
Creation Date: 7/2/2002 18:32:18
Receipt Date: 20020205
Manifest ID: 20839313
Trans EPA ID: CAR000045278
Trans Name: Not reported
Trans 2 EPA ID: Not reported
Trans 2 Name: Not reported
TSDF EPA ID: CAT080033681
Trans Name: Not reported
TSDF Alt EPA ID: Not reported
TSDF Alt Name: Not reported
Waste Code Description: 352 - Other organic solids
RCRA Code: Not reported
Meth Code: D80 - Disposal, Land Fill
Quantity Tons: 2.25
Waste Quantity: 4500
Quantity Unit: P
Additional Code 1: Not reported
Additional Code 2: Not reported
Additional Code 3: Not reported
Additional Code 4: Not reported
Additional Code 5: Not reported

Additional Info:
Year: 2006
Gen EPA ID: CAR000015388

Shipment Date: 20060130
Creation Date: 6/14/2006 18:34:47
Receipt Date: 20060210
Manifest ID: 24646166
Trans EPA ID: CAR000158881
Trans Name: WORLDWIDE RECOVERY SYSTEMS INC
Trans 2 EPA ID: Not reported
Trans 2 Name: Not reported
TSDF EPA ID: CAT080013352
Trans Name: DEMENNO KERDOON
TSDF Alt EPA ID: CAT080013352
TSDF Alt Name: Not reported
Waste Code Description: 221 - Waste oil and mixed oil
RCRA Code: Not reported
Meth Code: R01 - Recycler

Map ID
Direction
Distance
Elevation

MAP FINDINGS

Site

Database(s)

EDR ID Number
EPA ID Number

PYTHON INJECTION INC (Continued)

S113173746

Quantity Tons: 0.209
Waste Quantity: 55
Quantity Unit: G
Additional Code 1: Not reported
Additional Code 2: Not reported
Additional Code 3: Not reported
Additional Code 4: Not reported
Additional Code 5: Not reported

Shipment Date: 20060130
Creation Date: 7/11/2006 18:33:41
Receipt Date: 20060201
Manifest ID: 24646165
Trans EPA ID: CAR000158881
Trans Name: WORLDWIDE RECOVERY SYSTEMS INC
Trans 2 EPA ID: Not reported
Trans 2 Name: Not reported
TSDF EPA ID: NVT330010000
Trans Name: US ECOLOGY BEATTY NV
TSDF Alt EPA ID: Not reported
TSDF Alt Name: Not reported
Waste Code Description: 181 - Other inorganic solid waste Organics
RCRA Code: Not reported
Meth Code: D80 - Disposal, Land Fill
Quantity Tons: 1
Waste Quantity: 2000
Quantity Unit: P
Additional Code 1: Not reported
Additional Code 2: Not reported
Additional Code 3: Not reported
Additional Code 4: Not reported
Additional Code 5: Not reported

Additional Info:
Year: 2004
Gen EPA ID: CAR000015388

Shipment Date: 20041220
Creation Date: 3/17/2005 18:34:39
Receipt Date: 20050105
Manifest ID: 24095362
Trans EPA ID: CAR000118455
Trans Name: WORLDWIDE RECOVERY SYSTEMS INC
Trans 2 EPA ID: CAR000108209
Trans 2 Name: ERT
TSDF EPA ID: NVT330010000
Trans Name: US ECOLOGY BEATTY NV
TSDF Alt EPA ID: Not reported
TSDF Alt Name: Not reported
Waste Code Description: 181 - Other inorganic solid waste Organics
RCRA Code: NONE
Meth Code: D80 - Disposal, Land Fill
Quantity Tons: 0.6
Waste Quantity: 1200
Quantity Unit: P
Additional Code 1: Not reported
Additional Code 2: Not reported

Map ID
Direction
Distance
Elevation

MAP FINDINGS

Site

Database(s)

EDR ID Number
EPA ID Number

PYTHON INJECTION INC (Continued)

S113173746

Additional Code 3:	Not reported
Additional Code 4:	Not reported
Additional Code 5:	Not reported
Shipment Date:	20041026
Creation Date:	2/17/2005 18:32:51
Receipt Date:	20041116
Manifest ID:	24095289
Trans EPA ID:	CAR000118455
Trans Name:	WORLDWIDE RECOVERY SYSTEMS INC
Trans 2 EPA ID:	CAR000108209
Trans 2 Name:	ERT
TSDf EPA ID:	CAT080033681
Trans Name:	DKE ENVIRONMENTAL
TSDf Alt EPA ID:	CAT080033681
TSDf Alt Name:	Not reported
Waste Code Description:	352 - Other organic solids
RCRA Code:	NONE
Meth Code:	R01 - Recycler
Quantity Tons:	0.9
Waste Quantity:	1800
Quantity Unit:	P
Additional Code 1:	Not reported
Additional Code 2:	Not reported
Additional Code 3:	Not reported
Additional Code 4:	Not reported
Additional Code 5:	Not reported
Shipment Date:	20040923
Creation Date:	1/11/2005 18:31:27
Receipt Date:	20041005
Manifest ID:	23888287
Trans EPA ID:	CAR000118455
Trans Name:	WORLDWIDE RECOVERY SYSTEMS INC
Trans 2 EPA ID:	CAR000108209
Trans 2 Name:	ERT
TSDf EPA ID:	CAT080033681
Trans Name:	DKE ENVIRONMENTAL
TSDf Alt EPA ID:	CAT080033681
TSDf Alt Name:	Not reported
Waste Code Description:	221 - Waste oil and mixed oil
RCRA Code:	NONE
Meth Code:	R01 - Recycler
Quantity Tons:	0.209
Waste Quantity:	55
Quantity Unit:	G
Additional Code 1:	Not reported
Additional Code 2:	Not reported
Additional Code 3:	Not reported
Additional Code 4:	Not reported
Additional Code 5:	Not reported
Shipment Date:	20040706
Creation Date:	11/5/2004 18:30:59
Receipt Date:	20040715
Manifest ID:	23888124
Trans EPA ID:	CAR000118455

Map ID
Direction
Distance
Elevation

MAP FINDINGS

Site

Database(s)

EDR ID Number
EPA ID Number

PYTHON INJECTION INC (Continued)

S113173746

Trans Name:	WORLDWIDE RECOVERY SYSTEMS INC
Trans 2 EPA ID:	Not reported
Trans 2 Name:	Not reported
TSDf EPA ID:	CAT080033681
Trans Name:	DKE ENVIRONMENTAL
TSDf Alt EPA ID:	CAT080033681
TSDf Alt Name:	Not reported
Waste Code Description:	352 - Other organic solids
RCRA Code:	NONE
Meth Code:	D80 - Disposal, Land Fill
Quantity Tons:	0.68805
Waste Quantity:	165
Quantity Unit:	G
Additional Code 1:	Not reported
Additional Code 2:	Not reported
Additional Code 3:	Not reported
Additional Code 4:	Not reported
Additional Code 5:	Not reported
Shipment Date:	20040706
Creation Date:	11/5/2004 18:30:59
Receipt Date:	20040715
Manifest ID:	23888124
Trans EPA ID:	CAR000118455
Trans Name:	WORLDWIDE RECOVERY SYSTEMS INC
Trans 2 EPA ID:	Not reported
Trans 2 Name:	Not reported
TSDf EPA ID:	CAT080033681
Trans Name:	DKE ENVIRONMENTAL
TSDf Alt EPA ID:	CAT080033681
TSDf Alt Name:	Not reported
Waste Code Description:	512 - Other empty containers 30 gallons or more
RCRA Code:	NONE
Meth Code:	R01 - Recycler
Quantity Tons:	0.05
Waste Quantity:	100
Quantity Unit:	P
Additional Code 1:	Not reported
Additional Code 2:	Not reported
Additional Code 3:	Not reported
Additional Code 4:	Not reported
Additional Code 5:	Not reported
Shipment Date:	20040430
Creation Date:	10/14/2004 15:19:37
Receipt Date:	20040505
Manifest ID:	23423779
Trans EPA ID:	CAR000118455
Trans Name:	WORLDWIDE RECOVERY SYSTEMS INC
Trans 2 EPA ID:	Not reported
Trans 2 Name:	Not reported
TSDf EPA ID:	CAD008302903
Trans Name:	ONYX ENVIRONMENTAL SERVICES
TSDf Alt EPA ID:	CAD008302903
TSDf Alt Name:	Not reported
Waste Code Description:	331 - Off-specification, aged, or surplus organics
RCRA Code:	D001

Map ID
Direction
Distance
Elevation

MAP FINDINGS

Site

Database(s)

EDR ID Number
EPA ID Number

PYTHON INJECTION INC (Continued)

S113173746

Meth Code:	R01 - Recycler
Quantity Tons:	0.1815
Waste Quantity:	55
Quantity Unit:	G
Additional Code 1:	Not reported
Additional Code 2:	Not reported
Additional Code 3:	Not reported
Additional Code 4:	Not reported
Additional Code 5:	Not reported
Shipment Date:	20040429
Creation Date:	10/29/2004 7:40:51
Receipt Date:	20040512
Manifest ID:	23423813
Trans EPA ID:	CAR000118455
Trans Name:	WORLDWIDE RECOVERY SYSTEMS INC
Trans 2 EPA ID:	Not reported
Trans 2 Name:	Not reported
TSDf EPA ID:	CAT080033681
Trans Name:	DKE ENVIRONMENTAL
TSDf Alt EPA ID:	CAT080033681
TSDf Alt Name:	Not reported
Waste Code Description:	352 - Other organic solids
RCRA Code:	Not reported
Meth Code:	D80 - Disposal, Land Fill
Quantity Tons:	0.9
Waste Quantity:	1800
Quantity Unit:	P
Additional Code 1:	Not reported
Additional Code 2:	Not reported
Additional Code 3:	Not reported
Additional Code 4:	Not reported
Additional Code 5:	Not reported
Shipment Date:	20040115
Creation Date:	8/13/2004 7:53:20
Receipt Date:	20040121
Manifest ID:	22765821
Trans EPA ID:	CAR000118455
Trans Name:	WORLDWIDE RECOVERY SYSTEMS INC
Trans 2 EPA ID:	Not reported
Trans 2 Name:	Not reported
TSDf EPA ID:	CAD008302903
Trans Name:	ONYX ENVIRONMENTAL SERVICES
TSDf Alt EPA ID:	CAD008302903
TSDf Alt Name:	Not reported
Waste Code Description:	331 - Off-specification, aged, or surplus organics
RCRA Code:	D001
Meth Code:	R01 - Recycler
Quantity Tons:	0.1815
Waste Quantity:	55
Quantity Unit:	G
Additional Code 1:	Not reported
Additional Code 2:	Not reported
Additional Code 3:	Not reported
Additional Code 4:	Not reported
Additional Code 5:	Not reported

Map ID
Direction
Distance
Elevation

MAP FINDINGS

Site

Database(s)

EDR ID Number
EPA ID Number

PYTHON INJECTION INC (Continued)

S113173746

Shipment Date: 20040109
Creation Date: 8/19/2004 11:23:49
Receipt Date: 20040116
Manifest ID: 22765798
Trans EPA ID: CAR000118455
Trans Name: WORLDWIDE RECOVERY SYSTEMS INC
Trans 2 EPA ID: CAR000108209
Trans 2 Name: ERT
TSDF EPA ID: CAT080033681
Trans Name: DKE ENVIRONMENTAL
TSDF Alt EPA ID: CAT080033681
TSDF Alt Name: Not reported
Waste Code Description: 352 - Other organic solids
RCRA Code: Not reported
Meth Code: D80 - Disposal, Land Fill
Quantity Tons: 1
Waste Quantity: 2000
Quantity Unit: P
Additional Code 1: Not reported
Additional Code 2: Not reported
Additional Code 3: Not reported
Additional Code 4: Not reported
Additional Code 5: Not reported

CERS:

Name: K-2 AUTOMOTIVE
Address: 8625 CENTRAL AVE
City,State,Zip: STANTON, CA 90680
Site ID: 445152
CERS ID: 10556251
CERS Description: Chemical Storage Facilities

Evaluation:

Eval General Type: Compliance Evaluation Inspection
Eval Date: 12-22-2015
Violations Found: No
Eval Type: Routine done by local agency
Eval Notes: On site to conduct a Hazardous Waste Inspection. Met with kenji Kawasaki who explained the process, escorted me through the site and gave consent to enter/inspect. Facility contains: 2-55 gallon drums of used oil, 55 gallon drum of used oil filters and 55 gallon drum of used antifreeze. Hazardous waste containers are properly labeled and covered. All containers storing hazardous waste must be labeled with the following information: 1. The words G HAZARDOUS Waste 2. Waste (name) 3. Hazardous property of the waste (e.g. G toxic, flammable, corrosive, etc.) 4. Physical state of the waste (liquid or solid) 5. Name and address of the business. 6. Accumulation date (date the first drop of waste has been placed in container) Documents Available for review: 1. Hazardous waste Manifest/Receipts (keep a copy on site for three years). 2. Hazardous Waste Emergency Response information. Orange County Environmental Health
Eval Division:
Eval Program: HW
Eval Source: CERS

Eval General Type: Compliance Evaluation Inspection
Eval Date: 03-06-2014
Violations Found: No

Map ID
Direction
Distance
Elevation

MAP FINDINGS

Site

Database(s)

EDR ID Number
EPA ID Number

PYTHON INJECTION INC (Continued)

S113173746

Eval Type: Routine done by local agency
Eval Notes: On-site for routine inspection. Permission to enter, inspect, and take photographs granted by Kenji Kawasaki this date. Hazardous Waste receipts made available and reviewed. HW containers properly labeled this date by the operator. A label was added to the new drum for the used coolant. Accumulation start dates added to the used oil and used oil filters during the inspection. Emergency numbers posted. Inspected trash/dumpster and it does not appear to contain any hazardous waste. The perimeter of the facility was also inspected; no obvious signs of releases were noted.

Eval Division: Orange County Environmental Health
Eval Program: HW
Eval Source: CERS

Eval General Type: Compliance Evaluation Inspection
Eval Date: 11-05-2018
Violations Found: No
Eval Type: Routine done by local agency
Eval Notes: On site for hazardous waste inspection. Consent to enter and inspect given by Kenji Kawasaki, Owner. Walked throughout the facility. Observed hazardous waste storage areas. Containers were closed and properly labeled. Manifests were available and reviewed. Emergency plan sticker was posted in office. Discussed proper universal waste disposal of fluorescent tubes with Mr. Kawasaki. No hazardous waste violations observed on this date.

Eval Division: Orange County Environmental Health
Eval Program: HW
Eval Source: CERS

Coordinates:
Site ID: 445152
Facility Name: K-2 AUTOMOTIVE
Env Int Type Code: HMBP
Program ID: 10556251
Coord Name: Not reported
Ref Point Type Desc: Center of a facility or station.
Latitude: 33.804550
Longitude: -117.982530

Affiliation:
Affiliation Type Desc: Environmental Contact
Entity Name: kenji kawasaki
Entity Title: Not reported
Affiliation Address: 8625 CENTRAL AVE #A
Affiliation City: STANTON
Affiliation State: CA
Affiliation Country: Not reported
Affiliation Zip: 90680
Affiliation Phone: Not reported

Affiliation Type Desc: Facility Mailing Address
Entity Name: Mailing Address
Entity Title: Not reported
Affiliation Address: 8625 central ave. #A
Affiliation City: stanton
Affiliation State: CA

Map ID
Direction
Distance
Elevation

MAP FINDINGS

Site

Database(s)

EDR ID Number
EPA ID Number

PYTHON INJECTION INC (Continued)

S113173746

Affiliation Country: Not reported
Affiliation Zip: 90680
Affiliation Phone: Not reported

Affiliation Type Desc: Identification Signer
Entity Name: kenji kawasaki
Entity Title: owner
Affiliation Address: Not reported
Affiliation City: Not reported
Affiliation State: Not reported
Affiliation Country: Not reported
Affiliation Zip: Not reported
Affiliation Phone: Not reported

Affiliation Type Desc: Parent Corporation
Entity Name: K-2 AUTOMOTIVE
Entity Title: Not reported
Affiliation Address: Not reported
Affiliation City: Not reported
Affiliation State: Not reported
Affiliation Country: Not reported
Affiliation Zip: Not reported
Affiliation Phone: Not reported

Affiliation Type Desc: CUPA District
Entity Name: Orange County Env Health
Entity Title: Not reported
Affiliation Address: 1241 East Dyer RoadSuite 120
Affiliation City: Santa Ana
Affiliation State: CA
Affiliation Country: Not reported
Affiliation Zip: 92705-5611
Affiliation Phone: (714) 433-6406

Affiliation Type Desc: Legal Owner
Entity Name: kenji kawasaki
Entity Title: Not reported
Affiliation Address: 8625 central ave. #A
Affiliation City: stanton
Affiliation State: CA
Affiliation Country: United States
Affiliation Zip: 90680
Affiliation Phone: (714) 234-9324

Affiliation Type Desc: Document Preparer
Entity Name: Kenji Kawasaki
Entity Title: Not reported
Affiliation Address: Not reported
Affiliation City: Not reported
Affiliation State: Not reported
Affiliation Country: Not reported
Affiliation Zip: Not reported
Affiliation Phone: Not reported

Affiliation Type Desc: Operator
Entity Name: kenji kawasaki
Entity Title: Not reported

Map ID
Direction
Distance
Elevation

MAP FINDINGS

Site

Database(s)

EDR ID Number
EPA ID Number

PYTHON INJECTION INC (Continued)

S113173746

Affiliation Address: Not reported
Affiliation City: Not reported
Affiliation State: Not reported
Affiliation Country: Not reported
Affiliation Zip: Not reported
Affiliation Phone: (714) 234-9324

HWTS:

Name: PYTHON INJECTION INC
Address: 8625 CENTRAL AVE NO E
Address 2: Not reported
City,State,Zip: STANTON, CA 906800000
EPA ID: CAR000015388
Inactive Date: 06/30/2004
Create Date: 02/26/1997
Last Act Date: 07/06/2010
Mailing Name: Not reported
Mailing Address: 8625 CENTRAL AVE STE E
Mailing Address 2: Not reported
Mailing City,State,Zip: STANTON, CA 906808019
Owner Name: PYTHON INJECTION
Owner Address: 8625 CENTRAL AVE STE E
Owner Address 2: Not reported
Owner City,State,Zip: STANTON, CA 906808019
Contact Name: HEATHER SHREWSBURY
Contact Address: 8625 CENTRAL AVE STE E
Contact Address 2: Not reported
City,State,Zip: STANTON, CA 906808019

BE665
ESE
1/8-1/4
0.217 mi.
1146 ft.

P M MART
8505 KATELLA AVE
STANTON, CA 90680
Site 11 of 21 in cluster BE

LUST **U003779147**
UST **N/A**

Relative:
Higher

Actual:
73 ft.

LUST REG 8:
Name: AUTOMAT STATION
Address: 8505 KATELLA AVE
City: STANTON
Region: 8
County: Orange
Regional Board: Santa Ana Region
Facility Status: Pollution Characterization
Case Number: 083003014T
Local Case Num: 97UT008
Case Type: Other ground water affected
Substance: 8006619,1203
Qty Leaked: 0
Abate Method: Not reported
Cross Street: Not reported
Enf Type: SEL
Funding: Not reported
How Discovered: UM
How Stopped: NPP
Leak Cause: Unknown
Leak Source: Unknown

Map ID
Direction
Distance
Elevation

MAP FINDINGS

Site

Database(s)

EDR ID Number
EPA ID Number

P M MART (Continued)

U003779147

Global ID:	T0605940476
How Stopped Date:	9/9/9999
Enter Date:	Not reported
Date Confirmation of Leak Began:	Not reported
Date Preliminary Assessment Began:	Not reported
Discover Date:	2/14/1997
Enforcement Date:	Not reported
Close Date:	Not reported
Date Prelim Assessment Workplan Submitted:	Not reported
Date Pollution Characterization Began:	3/3/2003
Date Remediation Plan Submitted:	Not reported
Date Remedial Action Underway:	Not reported
Date Post Remedial Action Monitoring:	Not reported
Enter Date:	Not reported
GW Qualifies:	=
Soil Qualifies:	=
Operator:	Not reported
Facility Contact:	Not reported
Interim:	Not reported
Oversite Program:	LUST
Latitude:	Not reported
Longitude:	Not reported
MTBE Date:	2/24/2003
Max MTBE GW:	23000
MTBE Concentration:	0
Max MTBE Soil:	7.1
MTBE Fuel:	0
MTBE Tested:	MTBE Detected. Site tested for MTBE & MTBE detected
MTBE Class:	*
Staff:	VJJ
Staff Initials:	SK
Lead Agency:	Local Agency
Local Agency:	30000L
Hydr Basin #:	Not reported
Beneficial:	MUN
Priority:	Not reported
Cleanup Fund Id:	Not reported
Work Suspended:	Not reported
Summary:	Not reported

ORANGE CO. UST:

Name:	UNITED OIL #15
Address:	8505 KATELLA
City,State,Zip:	STANTON, CA 90680
Facility ID:	FA0024165

UST:

Name:	P M MART
Address:	8505 KATELLA AVE
City,State,Zip:	STANTON, CA 90680
Facility ID:	5246
Permitting Agency:	ORANGE COUNTY
Latitude:	33.80301
Longitude:	-117.98474

Name:	UNITED #015
-------	-------------

Map ID
Direction
Distance
Elevation

MAP FINDINGS

Site

Database(s)

EDR ID Number
EPA ID Number

P M MART (Continued)

U003779147

Address: 8505 KATELLA AVE
City,State,Zip: STANTON, CA 90680
Facility ID: FA0024165
Permitting Agency: Orange County Environmental Health
Latitude: 33.80303
Longitude: -117.98425

**BE666
ESE
1/8-1/4
0.217 mi.
1146 ft.**

**AUTOMAT OIL
8505 KATELLA
STANTON, CA 90680**

**UST U004316462
N/A**

Site 12 of 21 in cluster BE

**Relative:
Higher**

ORANGE CO. UST:

**Actual:
73 ft.**

Name: AUTOMAT OIL
Address: 8505 KATELLA
City,State,Zip: STANTON 90680
Facility ID: FA24165

**BE667
ESE
1/8-1/4
0.217 mi.
1146 ft.**

**AUTOMAT STATION
8505 KATELLA AVE.
STANTON, CA 90680**

**UST U004271362
N/A**

Site 13 of 21 in cluster BE

**Relative:
Higher**

UST CLOSURE:

**Actual:
73 ft.**

Name: AUTOMAT STATION
Address: 8505 KATELLA AVE.
City,State,Zip: STANTON, CA 90680
Claim Number: 14059
Type: Closure Denials and Approved Orders
Deadline Date: 8/3/2013
Documents: 8505 Katella Ave., Stanton, CA 90680 Notice [8505 Katella Ave., Stanton, CA 90680 Draft Exec Order, 8505 Katella Ave., Stanton, CA 90680 Final Closure Review Summary
Comments: Not reported
Comments URL: Not reported
Response: Not reported
Response URL: Not reported
Comments2: Not reported
Comments2 URL: Not reported
Response2: Not reported
Response2 URL: Not reported
Closure: WQO 2013-0069-UST (08/06/2013)
Closure URL: https://geotracker.waterboards.ca.gov/regulators/deliverable_documents/9892521739/14059_wq2013-0069.pdf
Uniform: WQO 2013-0069-UST (08/06/2013) Uniform Closure Letter (06/26/2014)
Uniform URL: https://geotracker.waterboards.ca.gov/regulators/deliverable_documents/2251133561/14059_NFA_FINAL.pdf

Map ID
Direction
Distance
Elevation

MAP FINDINGS

EDR ID Number
EPA ID Number

	Site	Database(s)	EDR ID Number EPA ID Number
BE668 ESE 1/8-1/4 0.217 mi. 1146 ft.	APRO LLC DBA UNITED OIL 15 8505 KATELLA AVE STANTON, CA 90680 Site 14 of 21 in cluster BE	RCRA NonGen / NLR	1024845535 CAL000398703
Relative: Higher	RCRA NonGen / NLR:		
Actual: 73 ft.	Date Form Received by Agency:	2014-07-14 00:00:00.0	
	Handler Name:	APRO LLC DBA UNITED OIL 15	
	Handler Address:	8505 KATELLA AVE	
	Handler City,State,Zip:	STANTON, CA 90680	
	EPA ID:	CAL000398703	
	Contact Name:	TOM ROBINS	
	Contact Address:	4130 COVER STREET	
	Contact City,State,Zip:	LONG BEACH, CA 90808	
	Contact Telephone:	310-323-3992	
	Contact Fax:	Not reported	
	Contact Email:	TOM.ROBINS@UNITEDPACIFIC.COM	
	Contact Title:	Not reported	
	EPA Region:	09	
	Land Type:	Not reported	
	Federal Waste Generator Description:	Not a generator, verified	
	Non-Notifier:	Not reported	
	Biennial Report Cycle:	Not reported	
	Accessibility:	Not reported	
	Active Site Indicator:	Handler Activities	
	State District Owner:	Not reported	
	State District:	Not reported	
	Mailing Address:	4130 COVER STREET	
	Mailing City,State,Zip:	LONG BEACH, CA 90808-0000	
	Owner Name:	APRO LLC	
	Owner Type:	Other	
	Operator Name:	TOM ROBINS	
	Operator Type:	Other	
	Short-Term Generator Activity:	No	
	Importer Activity:	No	
	Mixed Waste Generator:	No	
	Transporter Activity:	No	
	Transfer Facility Activity:	No	
	Recycler Activity with Storage:	No	
	Small Quantity On-Site Burner Exemption:	No	
	Smelting Melting and Refining Furnace Exemption:	No	
	Underground Injection Control:	No	
	Off-Site Waste Receipt:	No	
	Universal Waste Indicator:	Yes	
	Universal Waste Destination Facility:	Yes	
	Federal Universal Waste:	No	
	Active Site Fed-Reg Treatment Storage and Disposal Facility:	Not reported	
	Active Site Converter Treatment storage and Disposal Facility:	Not reported	
	Active Site State-Reg Treatment Storage and Disposal Facility:	Not reported	
	Active Site State-Reg Handler:	---	
	Federal Facility Indicator:	Not reported	
	Hazardous Secondary Material Indicator:	N	
	Sub-Part K Indicator:	Not reported	
	Commercial TSD Indicator:	No	
	Treatment Storage and Disposal Type:	Not reported	
	2018 GPRA Permit Baseline:	Not on the Baseline	
	2018 GPRA Renewals Baseline:	Not on the Baseline	
	Permit Renewals Workload Universe:	Not reported	

Map ID
Direction
Distance
Elevation

MAP FINDINGS

Site

Database(s)

EDR ID Number
EPA ID Number

APRO LLC DBA UNITED OIL 15 (Continued)

1024845535

Permit Workload Universe:	Not reported
Permit Progress Universe:	Not reported
Post-Closure Workload Universe:	Not reported
Closure Workload Universe:	Not reported
202 GPRA Corrective Action Baseline:	No
Corrective Action Workload Universe:	No
Subject to Corrective Action Universe:	No
Non-TSDFs Where RCRA CA has Been Imposed Universe:	No
TSDFs Potentially Subject to CA Under 3004 (u)/(v) Universe:	No
TSDFs Only Subject to CA under Discretionary Auth Universe:	No
Corrective Action Priority Ranking:	No NCAPS ranking
Environmental Control Indicator:	No
Institutional Control Indicator:	No
Human Exposure Controls Indicator:	N/A
Groundwater Controls Indicator:	N/A
Operating TSDF Universe:	Not reported
Full Enforcement Universe:	Not reported
Significant Non-Complier Universe:	No
Unaddressed Significant Non-Complier Universe:	No
Addressed Significant Non-Complier Universe:	No
Significant Non-Complier With a Compliance Schedule Universe:	No
Financial Assurance Required:	Not reported
Handler Date of Last Change:	2018-09-06 17:04:45.0
Recognized Trader-Importer:	No
Recognized Trader-Exporter:	No
Importer of Spent Lead Acid Batteries:	No
Exporter of Spent Lead Acid Batteries:	No
Recycler Activity Without Storage:	No
Manifest Broker:	No
Sub-Part P Indicator:	No

Handler - Owner Operator:

Owner/Operator Indicator:	Operator
Owner/Operator Name:	TOM ROBINS
Legal Status:	Other
Date Became Current:	Not reported
Date Ended Current:	Not reported
Owner/Operator Address:	4130 COVER STREET
Owner/Operator City,State,Zip:	LONG BEACH, CA 90808
Owner/Operator Telephone:	310-323-3992
Owner/Operator Telephone Ext:	Not reported
Owner/Operator Fax:	Not reported
Owner/Operator Email:	Not reported

Owner/Operator Indicator:	Owner
Owner/Operator Name:	APRO LLC
Legal Status:	Other
Date Became Current:	Not reported
Date Ended Current:	Not reported
Owner/Operator Address:	4130 COVER STREET
Owner/Operator City,State,Zip:	LONG BEACH, CA 90808-0000
Owner/Operator Telephone:	310-323-3992
Owner/Operator Telephone Ext:	Not reported
Owner/Operator Fax:	Not reported
Owner/Operator Email:	Not reported

Map ID
Direction
Distance
Elevation

MAP FINDINGS

Site

Database(s)

EDR ID Number
EPA ID Number

APRO LLC DBA UNITED OIL 15 (Continued)

1024845535

Historic Generators:

Receive Date: 2014-07-14 00:00:00.0
Handler Name: APRO LLC DBA UNITED OIL 15
Federal Waste Generator Description: Not a generator, verified
State District Owner: Not reported
Large Quantity Handler of Universal Waste: No
Recognized Trader Importer: No
Recognized Trader Exporter: No
Spent Lead Acid Battery Importer: No
Spent Lead Acid Battery Exporter: No
Current Record: Yes
Non Storage Recycler Activity: Not reported
Electronic Manifest Broker: Not reported

List of NAICS Codes and Descriptions:

NAICS Code: 44719
NAICS Description: OTHER GASOLINE STATIONS

Facility Has Received Notices of Violations:

Violations: No Violations Found

Evaluation Action Summary:

Evaluations: No Evaluations Found

BE669
ESE
1/8-1/4
0.217 mi.
1146 ft.

UNITED #015
8505 KATELLA AVE
STANTON, CA 90680
Site 15 of 21 in cluster BE

CERS HAZ WASTE
CERS TANKS
CERS

S113129254
N/A

Relative:
Higher

CERS HAZ WASTE:

Actual:
73 ft.

Name: UNITED #015
Address: 8505 KATELLA AVE
City,State,Zip: STANTON, CA 90680
Site ID: 78936
CERS ID: 10195657
CERS Description: Hazardous Waste Generator

CERS TANKS:

Name: UNITED #015
Address: 8505 KATELLA AVE
City,State,Zip: STANTON, CA 90680
Site ID: 78936
CERS ID: 10195657
CERS Description: Underground Storage Tank

CERS:

Name: UNITED #015
Address: 8505 KATELLA AVE
City,State,Zip: STANTON, CA 90680
Site ID: 78936
CERS ID: 10195657
CERS Description: Chemical Storage Facilities

Map ID
Direction
Distance
Elevation

MAP FINDINGS

Site

Database(s)

EDR ID Number
EPA ID Number

UNITED #015 (Continued)

S113129254

Violations:

Site ID: 78936
Site Name: UNITED #015
Violation Date: 03-09-2017
Citation: 23 CCR 6.7 25284, 25286 - California Code of Regulations, Title 23, Chapter 6.7, Section(s) 25284, 25286
Violation Description: Failure to submit a complete and accurate application for a permit to operate a UST, or for renewal of the permit.
Violation Notes: Returned to compliance on 12/15/2017. The UST submittal in not accepted today, please make the following changes: - The UDCs are being monitored by stand alone Beaudreau 406 sensors not 405 sensors. Please update the monitoring plan for all the tanks and submit again.
- Review the UDC monitoring section as the Stand Alone sensor only stops the flow of fuel at the dispenser. The pumps do not shutdown when the stand alone sensor are triggered.
Violation Division: Orange County Environmental Health
Violation Program: UST
Violation Source: CERS

Site ID: 78936
Site Name: UNITED #015
Violation Date: 03-08-2018
Citation: HSC 6.7 25284, 25286 - California Health and Safety Code, Chapter 6.7, Section(s) 25284, 25286
Violation Description: Failure to submit a complete and accurate application for a permit to operate a UST, or for renewal of the permit.
Violation Notes: Returned to compliance on 05/23/2018. The line leak detectors listed on CERS for 87 and Diesel are incorrect. The 87 LLD observed on site is a VMI LD2000, the Diesel LLD observed on site is a FX1DV. Make corrections and resubmit within 30 days.
Violation Division: Orange County Environmental Health
Violation Program: UST
Violation Source: CERS

Site ID: 78936
Site Name: UNITED #015
Violation Date: 03-11-2020
Citation: 23 CCR 16 2712(i) - California Code of Regulations, Title 23, Chapter 16, Section(s) 2712(i)
Violation Description: Failure to retain a copy of the permit to operate at the facility.
Violation Notes: Returned to compliance on 03/11/2020. OBSERVATION: A current copy of the Permit to Operate was not available for review. CORRECTIVE ACTION: A copy of the permit will be provided to the facility. Violation corrected.
Violation Division: Orange County Environmental Health
Violation Program: UST
Violation Source: CERS

Site ID: 78936
Site Name: UNITED #015
Violation Date: 03-26-2014
Citation: HSC 6.95 25504(a) - California Health and Safety Code, Chapter 6.95, Section(s) 25504(a)
Violation Description: Failure to complete and/or submit hazardous material inventory forms for all reportable hazardous materials on site.
Violation Notes: Oil for sale in the shop should not be listed on the hazmat disclosure
Carbon dioxide must be reported in cubic feet

Map ID
Direction
Distance
Elevation

MAP FINDINGS

Site

Database(s)

EDR ID Number
EPA ID Number

UNITED #015 (Continued)

S113129254

Violation Division: Orange County Environmental Health
Violation Program: HMRRP
Violation Source: CERS

Site ID: 78936
Site Name: UNITED #015
Violation Date: 03-20-2019
Citation: 23 CCR 16 2715(a)(2) - California Code of Regulations, Title 23, Chapter 16, Section(s) 2715(a)(2)
Violation Description: Failure to submit the G Underground Storage Tank Statement of Understanding and Compliance Form.G
Violation Notes: Returned to compliance on 03/27/2019. OBSERVATION: Owner/operator failed to submit the G Underground Storage Tank Statement of Understanding and Compliance FormG CORRECTIVE ACTION: Submit the G Underground Storage Tank Statement of Understanding and Compliance FormG via CERS within 30 days. A copy of this new form can be found here: https://www.waterboards.ca.gov/ust/forms/docs/oosf_10_1_2018.pdf

Violation Division: Orange County Environmental Health
Violation Program: UST
Violation Source: CERS

Site ID: 78936
Site Name: UNITED #015
Violation Date: 02-11-2019
Citation: 23 CCR 16 2712(b)(1)(G) - California Code of Regulations, Title 23, Chapter 16, Section(s) 2712(b)(1)(G)
Violation Description: Failure to comply with one or more of the following overfill prevention equipment requirements: Alert the transfer operator when the tank is 90 percent full by restricting the flow into the tank or triggering an audible and visual alarm; or Restrict delivery of flow to the tank at least 30 minutes before the tank overfills, provided the restriction occurs when the tank is filled to no more than 95 percent of capacity; and activate an audible alarm at least five minutes before the tank overfills; or Provide positive shut-off of flow to the tank when the tank is filled to no more than 95 percent of capacity; or Provide positive shut-off of flow to the tank so that none of the fittings located on the top of the tank are exposed to product due to overfilling. Install/retrofit overfill prevention equipment that does not use flow restrictors on vent piping to meet overfill prevention equipment requirements when the overfill prevention equipment is installed, repaired, or replaced on and after October 1, - 2018. For USTs installed before October 1, 2018, perform an inspection by October 13, 2018 and every 36 months thereafter. For USTs installed on and after October- 1,- 2018, perform an inspection at installation and every 36 months thereafter. Inspected within 30 days after a repair to the overfill prevention equipment. Inspected using an applicable manufacturer guidelines, industry codes, engineering standards, or a method approved by a professional engineer. Inspected by a certified UST service technician. Maintain records of overfill prevention equipment inspection for 36 months.
Violation Notes: Returned to compliance on 02/11/2019. OBSERVATION: Owner/Operator failed to meet one or more of the requirements applicable to overfill prevention equipment. Overfill Prevention Equipment Verification Test was not conducted on or before 10/13/2018. CORRECTIVE ACTION: Facility completed the Overfill Prevention Test on 12/14/18 and equipment passed. Violation corrected.
Violation Division: Orange County Environmental Health

Map ID
Direction
Distance
Elevation

MAP FINDINGS

Site

Database(s)

EDR ID Number
EPA ID Number

UNITED #015 (Continued)

S113129254

Violation Program: UST
Violation Source: CERS

Site ID: 78936
Site Name: UNITED #015
Violation Date: 03-11-2020
Citation: 23 CCR 16 2712(i) - California Code of Regulations, Title 23, Chapter 16, Section(s) 2712(i)
Violation Description: Failure to have current UST Monitoring Plan available on site.
Violation Notes: Returned to compliance on 04/29/2020. OBSERVATION: The monitoring plan is not current. CORRECTIVE ACTION: Obtain a copy of the most recent monitoring plan and maintain a copy on site. Notify this Agency once this has been completed.

Violation Division: Orange County Environmental Health
Violation Program: UST
Violation Source: CERS

Site ID: 78936
Site Name: UNITED #015
Violation Date: 03-20-2019
Citation: HSC 6.7 25290.1(c),25290.2(c),25291(a)(2),2529.1(e) - California Health and Safety Code, Chapter 6.7, Section(s) 25290.1(c),25290.2(c),25291(a)(2),2529.1(e)
Violation Description: Failure to maintain secondary containment (e.g., failure of secondary containment testing).
Violation Notes: Returned to compliance on 11/28/2019. OBSERVATION: Secondary containment has not been properly maintained as evidenced by failed secondary containment testing for UDC #1-10. This violation has been elevated to Class 2. CORRECTIVE ACTION: Immediately submit passing test results showing UDC #1-10 are maintained tight. If a plan check is required for repair, immediately submit a permit application. Violation must be corrected immediately. A follow-up will be conducted in 30 days. Failure to comply might result in a Notice of Violation.

Violation Division: Orange County Environmental Health
Violation Program: UST
Violation Source: CERS

Site ID: 78936
Site Name: UNITED #015
Violation Date: 06-04-2019
Citation: 23 CCR 16 2715(f) - California Code of Regulations, Title 23, Chapter 16, Section(s) 2715(f)
Violation Description: Failure to have a properly qualified service technician test leak detection equipment as required every 12 months (vapor, pressure, hydrostatic (VPH) system, sensors, line-leak detectors (LLD), automatic tank gauge (ATG), etc.).
Violation Notes: Returned to compliance on 06/05/2019. OBSERVATION: The leak sensor alarm was not tested for UDC 3/4 at the annual monitoring certification. CORRECTIVE ACTION: Please have a qualified service technician test the leak detection alarm for UDC 3/4 and submit a copy of the test results to this Agency immediately.

Violation Division: Orange County Environmental Health
Violation Program: UST
Violation Source: CERS

Site ID: 78936
Site Name: UNITED #015

Map ID
Direction
Distance
Elevation

MAP FINDINGS

Site

Database(s)

EDR ID Number
EPA ID Number

UNITED #015 (Continued)

S113129254

Violation Date: 03-13-2018
Citation: HSC 6.7 25290.1(c),25290.2(c),25291(a)(2),2529.1(e) - California Health and Safety Code, Chapter 6.7, Section(s) 25290.1(c),25290.2(c),25291(a)(2),2529.1(e)
Violation Description: Failure to maintain secondary containment (e.g., failure of secondary containment testing).
Violation Notes: Returned to compliance on 07/05/2018.
Violation Division: Orange County Environmental Health
Violation Program: UST
Violation Source: CERS

Site ID: 78936
Site Name: UNITED #015
Violation Date: 03-08-2018
Citation: 23 CCR 16 2636(f)(1) - California Code of Regulations, Title 23, Chapter 16, Section(s) 2636(f)(1)
Violation Description: Failure of the leak detection equipment to have an audible and visual alarm as required.
Violation Notes: Returned to compliance on 03/08/2018. The external audible/visual alarm was not functioning properly when sensors were submerged in liquid. The time relay for the audible alarm went bad and was replaced on site. The alarm is functioning properly now. Violation corrected.
Violation Division: Orange County Environmental Health
Violation Program: UST
Violation Source: CERS

Site ID: 78936
Site Name: UNITED #015
Violation Date: 03-08-2018
Citation: 23 CCR 16 2632(c)(2)(A)&(B) - California Code of Regulations, Title 23, Chapter 16, Section(s) 2632(c)(2)(A)&(B)
Violation Description: Failure to continuously monitor the interstitial space of a double-walled tank with an audible and visual alarm system.
Violation Notes: Returned to compliance on 03/08/2018. The 420 sensor for the Diesel was not properly functioning. It was replaced on site and shutdown the corresponding turbine when submerged in liquid. Violation corrected on site.
Violation Division: Orange County Environmental Health
Violation Program: UST
Violation Source: CERS

Site ID: 78936
Site Name: UNITED #015
Violation Date: 03-11-2020
Citation: 23 CCR 16 2712(b)(2) - California Code of Regulations, Title 23, Chapter 16, Section(s) 2712(b)(2)
Violation Description: Failure to maintain monitoring records for release detection and/or maintain records of appropriate follow-up actions.
Violation Notes: Returned to compliance on 03/17/2020. OBSERVATION: A work order for the L9 alarm (91 STP), that occurred on 2-21-20 was not available for review. CORRECTIVE ACTION: Immediately locate and maintain a copy of the work order onsite. Submit a copy to this Agency within 30 days.
Violation Division: Orange County Environmental Health
Violation Program: UST
Violation Source: CERS

Site ID: 78936

Map ID
Direction
Distance
Elevation

MAP FINDINGS

Site

Database(s)

EDR ID Number
EPA ID Number

UNITED #015 (Continued)

S113129254

Site Name: UNITED #015
Violation Date: 03-11-2020
Citation: HSC 6.95 25505(a)(4) - California Health and Safety Code, Chapter 6.95, Section(s) 25505(a)(4)
Violation Description: Failure to provide initial and annual training to all employees in safety procedures in the event of a release or threatened release of a hazardous material or failure to document and maintain training records for a minimum of three years.
Violation Notes: Returned to compliance on 03/26/2020. OBSERVATION: Training documentation for all applicable employees was not available for review. CORRECTIVE ACTION: Please provide training records for the Hazardous Materials Business Plan with the following information documented: topic of training, date, employee name, employee signature. Submit documentation to this Agency within 30 days.
Violation Division: Orange County Environmental Health
Violation Program: HMRRP
Violation Source: CERS

Site ID: 78936
Site Name: UNITED #015
Violation Date: 11-29-2017
Citation: HSC 6.7 25290.1(c),25290.2(c),25291(a)(2),2529.1(e) - California Health and Safety Code, Chapter 6.7, Section(s) 25290.1(c),25290.2(c),25291(a)(2),2529.1(e)
Violation Description: Failure to maintain secondary containment (e.g., failure of secondary containment testing).
Violation Notes: Secondary piping failed in UDC's for 87,89, and 91. All UDC's failed testing, deep UDC's could not pin point leaks. A plan check has been submitted and will be reviewed under SR0131910.
Violation Division: Orange County Environmental Health
Violation Program: UST
Violation Source: CERS

Site ID: 78936
Site Name: UNITED #015
Violation Date: 03-25-2015
Citation: HSC 6.7 25292.1(a) - California Health and Safety Code, Chapter 6.7, Section(s) 25292.1(a)
Violation Description: Failure to operate the UST system to prevent spills and/or overfills.
Violation Notes: Returned to compliance on 05/15/2015. Diesel spill bucket was leaking on this date. Technician indicated they will try to fix it on this date. If not someone will be by to fix. To abate this violation indicate on the monitor certification if it has been fixed. It is required to be repaired within 30 days.
Violation Division: Orange County Environmental Health
Violation Program: UST
Violation Source: CERS

Site ID: 78936
Site Name: UNITED #015
Violation Date: 03-11-2020
Citation: HSC 6.7 25291(a)(1) - California Health and Safety Code, Chapter 6.7, Section(s) 25291(a)(1)
Violation Description: Failure to construct, operate, and maintain primary containment as product-tight.
Violation Notes: Returned to compliance on 04/28/2020. OBSERVATION: The primary piping in the 91 STP is not product tight. CORRECTIVE ACTION: Make all

Map ID
Direction
Distance
Elevation

MAP FINDINGS

Site

Database(s)

EDR ID Number
EPA ID Number

UNITED #015 (Continued)

S113129254

Violation Division: necessary repairs and submit a work order to this Agency within 30 days.
Violation Program: Orange County Environmental Health
Violation Source: UST
CERS

Evaluation:
Eval General Type: Other/Unknown
Eval Date: 12-21-2017
Violations Found: Yes
Eval Type: Other, not routine, done by local agency
Eval Notes: This Agency has received the secondary containment test report dated 11/29/2017. The following components PASSED testing: - Tank annulars - Turbine(piping) sumps - Secondary piping (diesel) The following components FAILED testing: - Secondary piping (87,89,91) - UDCG s A copy of this report was sent to Allen Faass at allen.faass@unitedpacific.com.

Eval Division: Orange County Environmental Health
Eval Program: UST
Eval Source: CERS

Eval General Type: Compliance Evaluation Inspection
Eval Date: 03-08-2018
Violations Found: Yes
Eval Type: Routine done by local agency
Eval Notes: On site to conduct a routine Underground Storage Tank inspection and witness annual monitor system certification and spill bucket testing. The facility has four double-walled tanks (87, Split 89 and 91, and Diesel) monitored by a Veeder Root TLS-350R system. The monitor is operational for audible and visual alarms, panel display reads G All functions normalG . The tanks have double-walled pressurized piping. Positive shutdown and fail-safe programming were verified, visual/audible alarm was verified. The facility also has an external audible/visual alarm which was observed operational. The time relay for the audible alarm was not functioning properly and was replaced. ATGG s are used for overfill prevention. Dry annulars are monitored by VR-420 sensors. The 420 sensor for the Diesel tank was not shutting down the corresponding turbine when submerged in fuel. The sensor was replaced and is functioning properly. Fill and piping sumps are monitored by VR-208 sensors. All [Truncated]

Eval Division: Orange County Environmental Health
Eval Program: UST
Eval Source: CERS

Eval General Type: Compliance Evaluation Inspection
Eval Date: 03-09-2017
Violations Found: No
Eval Type: Routine done by local agency
Eval Notes: Onsite to conduct routine UST inspection, monitoring System Certification testing and Spill Bucket testing. I met with the cashier Mr. Roberto Bautista. The test was conducted by Shawn Khattak of Petrotech. The testers certification are current and valid (ICC, VR, and VMI). The Veeder-Root TLS-350 monitoring panel displayed "all functions normal" and audible and visual alarms were demonstrated operational. Positive shut down and fail safe were confirmed operational. The panel was noted marked with a sticker from the most recent monitoring certification (5/31/16). The following

Map ID
Direction
Distance
Elevation

MAP FINDINGS

Site

Database(s)

EDR ID Number
EPA ID Number

UNITED #015 (Continued)

S113129254

Observations were made: The facility has 3 UST with one of these USTs being a 2 compartment split tank. Please note that the UST permit issued by this agency is wrong and a new UST permit will be forwarded to the business. The UST permit onsite indicates 3 x 10K tanks(89, 91 and 87) a 5K Diesel tank. The facility has a 10 K 87 and Diesel UST and a split 10K tank with 5K 91 and 5K 89. [Truncated]

Eval Division: Orange County Environmental Health
Eval Program: UST
Eval Source: CERS

Eval General Type: Other/Unknown
Eval Date: 03-09-2017
Violations Found: No
Eval Type: Other, not routine, done by local agency
Eval Notes: On site to conduct a follow-up Hazardous Materials Business Emergency Plan inspection. Consent to inspect by Roberto Bautisa. A walk through of the facility was conducted. The following Hazardous Substances were observed being stored at above the reporting threshold: HM - Gasoline - Diesel - Carbon Dioxide (please add to the CERS disclosure) HW - Waste test waters This facility is responsible for identifying all hazardous materials and hazardous wastes, which are above the following disclosure thresholds: Solids > 500 pounds. Liquids > or = 55 gallons Gas > or = 200 cubic feet Site map is available for review. Employee training is available for review. Ensure the HMBEP must be resubmitted by March 1st every year. A CERS (10195657) review was also conducted today and the Hazardous Materials Inventory was not accepted today. Please review the comments and resubmit with-in 30 days. Note: The Spent Absorbent waste is disclosed as 50 gallons and is [Truncated]

Eval Division: Orange County Environmental Health
Eval Program: HMRRP
Eval Source: CERS

Eval General Type: Other/Unknown
Eval Date: 03-09-2017
Violations Found: Yes
Eval Type: Other, not routine, done by local agency
Eval Notes: CERS 10195657 A CERS review was conducted today. The UST submittal in not accepted today (see violation), please make the following changes:
- The UDCs are being monitored by stand alone Beaudreau 406 sensors not 405 sensors. Please update the monitoring plan for all the tanks and submit again. - Review the UDC monitoring section as the Stand Alone sensor only stops the flow of fuel at the dispenser. The pumps do not shutdown when the stand alone sensor are triggered. All else looks good. Please call me or respond if you have any questions. Brian Erdman (714-720-1635, berdman@ochca.com)

Eval Division: Orange County Environmental Health
Eval Program: UST
Eval Source: CERS

Eval General Type: Compliance Evaluation Inspection
Eval Date: 03-11-2020
Violations Found: Yes
Eval Type: Routine done by local agency
Eval Notes: On site to witness annual monitoring system certification and spill bucket test and to conduct a routine UST inspection. The site has the following double-walled tanks: - 10,000 gal 87 - 5,000 gal 89 - 5,000

Map ID
Direction
Distance
Elevation

MAP FINDINGS

Site

Database(s)

EDR ID Number
EPA ID Number

UNITED #015 (Continued)

S113129254

gal 91 - 10,000 gal Diesel Product piping for all tanks is double-walled and pressurized. UST system is monitored via TLS-350 Panel. Annulars = VR-420 Fill/STP = VR-208 UDC sumps = Beauderau 406 LLDs:: - 87/89 = VMI LD2000 - 91 = Red Jacket FX1V - diesel = Red Jacket FX1DV The following were tested and passed: - Spill buckets - All liquid detection sensors - Sensor out and fail-safe - LLDs Tanks utilize ATG and ball float for overfill prevention and were inspected/tested on 12-14-18. Testing was conducted by Zee Aldoyan with Robertson Testing Inc. Technician certs (VR, ICC and VMI) were verified. Please submit test results to this Agency within 30 days. Facility has submitted on CERS. The following documents were [Truncated]

Eval Division: Orange County Environmental Health
Eval Program: UST
Eval Source: CERS

Eval General Type: Other/Unknown

Eval Date: 03-13-2018

Violations Found: Yes

Eval Type: Other, not routine, done by local agency

Eval Notes: This report is being written to supercede the report written on 12/21/2017. Violation I382 was cited with the following comments: G Secondary piping failed in UDCG s for 87,89, and 91. All UDCG s failed testing, deep UDCG s could not pin point leaks. A plan check has been submitted and will be reviewed under SR0131910.G This was an error, as SR0131910 is for a different site, not for United Oil #15 at 8505 Katella Ave, Stanton 90680. Violation I382 is being recited, and a plan check has not yet been submitted. Please submit a plan check for repair to this Agency within 30 days.

Eval Division: Orange County Environmental Health
Eval Program: UST
Eval Source: CERS

Eval General Type: Other/Unknown

Eval Date: 03-16-2020

Violations Found: No

Eval Type: Other, not routine, done by local agency

Eval Notes: The following documents were received by this Agency: - Monitoring certification test results dated 3/11/20 - Spill bucket test results dated 3/11/20 All components were tested and passed.

Eval Division: Orange County Environmental Health
Eval Program: UST
Eval Source: CERS

Eval General Type: Other/Unknown

Eval Date: 03-20-2017

Violations Found: No

Eval Type: Other, not routine, done by local agency

Eval Notes: This is an in-office inspection report to document the review of the electronic reporting in CERS (10195657). The facility updated the UDC Monitoring information. The UST submission is complete and accepted. Thank you

Eval Division: Orange County Environmental Health
Eval Program: UST
Eval Source: CERS

Eval General Type: Compliance Evaluation Inspection

Map ID
Direction
Distance
Elevation

MAP FINDINGS

Site

Database(s)

EDR ID Number
EPA ID Number

UNITED #015 (Continued)

S113129254

Eval Date: 03-20-2019
Violations Found: Yes
Eval Type: Routine done by local agency
Eval Notes: INSPECTOR COMMENT: TESTER: Ramon Sanchez, Petrotechs G verified ICC & Veeder-Root, & VMI TANK: 87 (10,000 gallons) 89 (5,000 gallons) 91 (5,000 gallons) Diesel (10,000 gallons) MONITORING PANEL: Veeder-Root TLS-350 LEAK SENSORS: All fill & turbine sumps = VR-208 All annular = VR-420 LLD: Mechanical line leak detector OVERFILL: ATG & Ball Floats for all tanks. UDCs: All monitored by Beaudreau 406 sensors. * Please note UDC 3/4's leak sensor was not tested. Dispenser did not have power during the inspection and pump was not operational, therefore unable to verify functionality of the sensor. Please submit passing test results for the leak sensor located at UDC #3/4, dated 3/31/19 or prior, to be in compliance. A violation will be cited if the sensor is not certified on or before 3/31/19. Monitoring Certification was last conducted on 3/8/18. Secondary Containment Testing = 11/29/2017 Overfill Prevention Equipment Test [Truncated]

Eval Division: Orange County Environmental Health
Eval Program: UST
Eval Source: CERS

Eval General Type: Other/Unknown
Eval Date: 03-25-2014
Violations Found: No
Eval Type: Other, not routine, done by local agency
Eval Notes: reviewed HMBP submittals . CARBON DIOXIDE LISTED AT 100 CUBIC FEET WHICH IS BELOW THE 200 CUBIC FEET THRESHOLD,PRODUCT OIL IN 1 GALLON CONTAINERS OR LESS WAS INCORRECTLY LISTED THE COMPONENTS IN GASOLINE WERE INCORRECTLY LISTED THE UST SITE MONITORING PLAN NEEDS TO NOTE THE LOCATION OF UST PIPING

Eval Division: Orange County Environmental Health
Eval Program: HMRRP
Eval Source: CERS

Eval General Type: Compliance Evaluation Inspection
Eval Date: 03-26-2014
Violations Found: No
Eval Type: Routine done by local agency
Eval Notes: Not reported
Eval Division: Orange County Environmental Health
Eval Program: UST
Eval Source: CERS

Eval General Type: Compliance Evaluation Inspection
Eval Date: 03-26-2014
Violations Found: No
Eval Type: Routine done by local agency
Eval Notes: On-site for routine inspection. permission to enter, inspect, and take photographs granted by Ketty Tanaka Hazardous Waste receipts made available and reviewed. Able Environmental is used to haul hazardous waste fuel contaminated water and fuel contaminated debris, absorbent, and filters HW containers properly labeled this date. One 55 gallon drum of waste fuel contaminated solids, and one empty drum of waste test water that will be used today at site Emergency numbers posted at site. Inspected trash/dumpster and it does not appear to contain any hazardous waste. The perimeter of the facility was also inspected no contamination or spills observed

Map ID
Direction
Distance
Elevation

MAP FINDINGS

Site

Database(s)

EDR ID Number
EPA ID Number

UNITED #015 (Continued)

S113129254

Eval Division: Orange County Environmental Health
Eval Program: HW
Eval Source: CERS

Eval General Type: Compliance Evaluation Inspection
Eval Date: 03-26-2014
Violations Found: Yes
Eval Type: Routine done by local agency
Eval Notes: HMBP has been submitted and reviewed Oil for sale in the shop should not be listed on the hazmat disclosure Carbon dioxide must be reported in cubic feet

Eval Division: Orange County Environmental Health
Eval Program: HMRRP
Eval Source: CERS

Eval General Type: Other/Unknown
Eval Date: 03-27-2017
Violations Found: No
Eval Type: Other, not routine, done by local agency
Eval Notes: Previously approved submittal declined due to: The Beaudreau sensors in the UDCs only stops flow of product at the dispenser, and does not shut down the pump (turbine). Please revise the monitoring plan for all products. Submit corrections within 30 days.

Eval Division: Orange County Environmental Health
Eval Program: UST
Eval Source: CERS

Eval General Type: Other/Unknown
Eval Date: 03-29-2018
Violations Found: No
Eval Type: Other, not routine, done by local agency
Eval Notes: This Agency has received the following documents: - Monitoring system certification dated 3/8/18 - Spill bucket test report dated 3/8/18 The following violation was cited 3/8/18 and remains outstanding: (I582) - The line leak detector model for Diesel is incorrect in CERS. The CERS submission was declined this date.

Eval Division: Orange County Environmental Health
Eval Program: UST
Eval Source: CERS

Eval General Type: Other/Unknown
Eval Date: 04-01-2014
Violations Found: No
Eval Type: Other, not routine, done by local agency
Eval Notes: Received 3-26-14 monitor certification test results. Testing was witnessed by OCHCA inspector sutphin and system passed

Eval Division: Orange County Environmental Health
Eval Program: UST
Eval Source: CERS

Eval General Type: Other/Unknown
Eval Date: 04-16-2018
Violations Found: No
Eval Type: Other, not routine, done by local agency
Eval Notes: Received email from Allen Faass regarding SB989 failures and outstanding violation I382. Allen stated IDECO will be on site 6/4 to replace test boots, as the test boots are expected to be a reason the

Map ID
Direction
Distance
Elevation

MAP FINDINGS

Site

Database(s)

EDR ID Number
EPA ID Number

UNITED #015 (Continued)

S113129254

UDCs failed.
Eval Division: Orange County Environmental Health
Eval Program: UST
Eval Source: CERS

Eval General Type: Other/Unknown
Eval Date: 04-17-2015
Violations Found: No
Eval Type: Other, not routine, done by local agency
Eval Notes: Accepted Cers submittal on this date. FR forms updated DO
Eval Division: Orange County Environmental Health
Eval Program: UST
Eval Source: CERS

Eval General Type: Other/Unknown
Eval Date: 04-22-2020
Violations Found: No
Eval Type: Other, not routine, done by local agency
Eval Notes: The following document was received by this Agency: - Work order for L9 alarm (91 STP) dated 2/22/20 The following violation has been corrected: - I122: Failure to maintain monitoring records for release detection and/or maintain records of appropriate follow-up actions The following minor violation is outstanding must be corrected immediately: - I421: Failure to have current UST Monitoring Plan available on site The following CLASS II violation is outstanding and must be corrected IMMEDIATELY: - I016: UST system primary containment is not constructed, operated, and maintained product-tight
Eval Division: Orange County Environmental Health
Eval Program: UST
Eval Source: CERS

Eval General Type: Other/Unknown
Eval Date: 04-22-2020
Violations Found: No
Eval Type: Other, not routine, done by local agency
Eval Notes: Training records were received by this Agency. The following violation has been corrected: - I239: Failure to provide initial and annual training to all employees in safety procedures in the event of a release or threatened release of a hazardous material or failure to document and maintain training records for a minimum of three years
Eval Division: Orange County Environmental Health
Eval Program: HMRRP
Eval Source: CERS

Eval General Type: Other/Unknown
Eval Date: 04-25-2016
Violations Found: No
Eval Type: Other, not routine, done by local agency
Eval Notes: Received the Monitor System Certification conducted on 3/10/16. Comments: Repaired overfill alarm relay Retested all functions normal Included in report: Site map Spill bucket testing report form test tape Monitor System Certification passed testing.
Eval Division: Orange County Environmental Health
Eval Program: UST
Eval Source: CERS

Eval General Type: Other/Unknown

Map ID
Direction
Distance
Elevation

MAP FINDINGS

Site

Database(s)

EDR ID Number
EPA ID Number

UNITED #015 (Continued)

S113129254

Eval Date: 04-28-2020
Violations Found: No
Eval Type: Other, not routine, done by local agency
Eval Notes: The following document was received by this Agency: - Work order for repair of the 91 FE Petro turbine The following violation has been corrected: - I016: UST system primary containment is not constructed, operated, and maintained product tight The following violation is outstanding and must be corrected immediately: - I421: Failure to have current UST Monitoring Plan available on site

Eval Division: Orange County Environmental Health
Eval Program: UST
Eval Source: CERS

Eval General Type: Other/Unknown
Eval Date: 06-04-2019
Violations Found: Yes
Eval Type: Other, not routine, done by local agency
Eval Notes: INSPECTOR COMMENT: The UST Statement of Understanding and Compliance Form was submitted via CERS on 3/27/2019. The following violation has been corrected: I007 - G Underground Storage Tank Statement of Understanding and Compliance FormG submitted Secondary Containment Test was performed after repairs were made on UDC 1/2 through 9/10 on 11/28/2018. Test results received on 3/28/2019. The following violation has been corrected: I382 - Secondary containment maintained tight and has been confirmed by testing The Monitoring System Certification Results were submitted via the California Environmental Reporting System (CERS). Test results dated 3/20/2019. The following components were tested and passed: - Monitoring Certification - Spill Buckets - Line Leak Detectors The following component was not tested: - Leak alarm sensor for UDC 3/4 The following violation has been cited: i205 - Leak detection equipment tested by qualified service [Truncated]

Eval Division: Orange County Environmental Health
Eval Program: UST
Eval Source: CERS

Eval General Type: Other/Unknown
Eval Date: 06-12-2017
Violations Found: No
Eval Type: Other, not routine, done by local agency
Eval Notes: The Monitoring System Certification Test results were received in CERS. The sensors all passed testing. The Spill Buckets all passed testing. The Leak detectors all passed testing. The UST CERS submittal is accepted. The CFR for 5-11-17 to 5-11-18 is complete The Designated Operator is Dianne Fowler and the Statement is complete. Thank you

Eval Division: Orange County Environmental Health
Eval Program: UST
Eval Source: CERS

Eval General Type: Other/Unknown
Eval Date: 06-12-2018
Violations Found: No
Eval Type: Other, not routine, done by local agency
Eval Notes: CERS ID 10195657 Underground Storage Tank submittal dated 3/29/18 was accepted 5/23/18. The facility made required changes to the line leak detector model for the diesel tank. Violation I582 is corrected.

Eval Division: Orange County Environmental Health

Map ID
Direction
Distance
Elevation

MAP FINDINGS

Site

Database(s)

EDR ID Number
EPA ID Number

UNITED #015 (Continued)

S113129254

Eval Program:	UST
Eval Source:	CERS
Eval General Type:	Other/Unknown
Eval Date:	06-18-2019
Violations Found:	No
Eval Type:	Other, not routine, done by local agency
Eval Notes:	INSPECTOR COMMENT: Received work order, dated 6/5/2019, showing UDC 3/4 was tested post the annual monitoring certification and passed. The following violation violation has been corrected: I205 - Leak detection equipment tested by qualified service technician every 12 months Facility does not have any other open Underground Storage Tank violations as of this date.
Eval Division:	Orange County Environmental Health
Eval Program:	UST
Eval Source:	CERS
Eval General Type:	Other/Unknown
Eval Date:	07-05-2018
Violations Found:	No
Eval Type:	Other, not routine, done by local agency
Eval Notes:	Contacted Tom Robins and Allen Faass regarding outstanding violation I382 for failure to maintain a tight secondary containment. Tom Robins had said the retest was to take place about a week from 5/16. This Agency has not yet received test results and violation I382 remains outstanding. * Note - Allen Faass no longer works for United Oil. Also, violation I382 was cited twice accidentally. The violation issued on 3/13/18 does not supercede the one issued on 12/21/17 and was corrected.
Eval Division:	Orange County Environmental Health
Eval Program:	UST
Eval Source:	CERS
Eval General Type:	Other/Unknown
Eval Date:	07-05-2018
Violations Found:	No
Eval Type:	Other, not routine, done by local agency
Eval Notes:	This Agency has received the secondary containment retest report dated 5/23/18. The facility was cited violation I382 for failure to maintain tight secondary containment on 12/21/17 for all secondary piping runs and all UDCs failing testing. On 5/23/18 test boots in all UDCs were replaced. Secondary piping for 87 S, 87 N, 89 S, 89 N, 91 S and 91 N PASSED testing. UDCs 1-10 FAILED testing as visual water leaks were observed prior to starting the tests. Violation I382 remains outstanding. If required repairs warrant a plan check, please submit a plan check to this Agency within 30 days.
Eval Division:	Orange County Environmental Health
Eval Program:	UST
Eval Source:	CERS
Eval General Type:	Other/Unknown
Eval Date:	07-29-2015
Violations Found:	No
Eval Type:	Other, not routine, done by local agency
Eval Notes:	Accepted CERS submittal, added Emergency Response Contingency Plan
Eval Division:	Orange County Environmental Health
Eval Program:	HMRRP

Map ID
Direction
Distance
Elevation

MAP FINDINGS

Site

Database(s)

EDR ID Number
EPA ID Number

UNITED #015 (Continued)

S113129254

Eval Source: CERS

Eval General Type: Other/Unknown
Eval Date: 07-29-2015
Violations Found: No
Eval Type: Other, not routine, done by local agency
Eval Notes: Accepted the CERS submittal for Facility Page _ No changes Declined the CERS submittal for Financial Responsibility. -- No state form
Eval Division: Orange County Environmental Health
Eval Program: UST
Eval Source: CERS

Eval General Type: Other/Unknown
Eval Date: 08-10-2015
Violations Found: No
Eval Type: Other, not routine, done by local agency
Eval Notes: Accepted Cers submittal on this date.
Eval Division: Orange County Environmental Health
Eval Program: UST
Eval Source: CERS

Eval General Type: Other/Unknown
Eval Date: 09-18-2015
Violations Found: No
Eval Type: Other, not routine, done by local agency
Eval Notes: accepted CERS Submittal on this date.
Eval Division: Orange County Environmental Health
Eval Program: UST
Eval Source: CERS

Eval General Type: Other/Unknown
Eval Date: 09-25-2014
Violations Found: No
Eval Type: Other, not routine, done by local agency
Eval Notes: Documents submitted on CERS reviewed and accepted. CERS # 10195657
Financial assurance dated July 2014
Eval Division: Orange County Environmental Health
Eval Program: HMRRP
Eval Source: CERS

Eval General Type: Other/Unknown
Eval Date: 10-17-2016
Violations Found: No
Eval Type: Other, not routine, done by local agency
Eval Notes: Reviewed all outstanding UST electronic submittals. Package was declined and an email sent to the facility contact. The following corrections are needed: Tank Information -ALL TANKS- complete the Date of Installation Field//Riser Pipe Secondary Containment is Fiberglass under the vent, vapor piping construction section (sump is present)// Corrosion Protection is Isolation Monitoring Plan Site Map - map indicates that Tank 2 is 91 product and Tank 3 is 89 product however tank information pages list Tank 2 as 89 product and Tank 3 as 91 product. Please update the map to correctly reflect Tank Page information. Owner/Operator Agreement - please submit form or indicate that this facility is exempt.
Eval Division: Orange County Environmental Health
Eval Program: UST

Map ID
Direction
Distance
Elevation

MAP FINDINGS

Site

Database(s)

EDR ID Number
EPA ID Number

UNITED #015 (Continued)

S113129254

Eval Source:	CERS
Eval General Type:	Other/Unknown
Eval Date:	10-31-2016
Violations Found:	No
Eval Type:	Other, not routine, done by local agency
Eval Notes:	reviewed UST forms. All corrections have been made and all forms were accepted.
Eval Division:	Orange County Environmental Health
Eval Program:	UST
Eval Source:	CERS
Eval General Type:	Other/Unknown
Eval Date:	11-18-2014
Violations Found:	No
Eval Type:	Other, not routine, done by local agency
Eval Notes:	SB989 Notification
Eval Division:	Orange County Environmental Health
Eval Program:	UST
Eval Source:	CERS
Eval General Type:	Other/Unknown
Eval Date:	12-02-2014
Violations Found:	No
Eval Type:	Other, not routine, done by local agency
Eval Notes:	SB 989 reschedule notification
Eval Division:	Orange County Environmental Health
Eval Program:	UST
Eval Source:	CERS
Eval General Type:	Other/Unknown
Eval Date:	12-02-2020
Violations Found:	No
Eval Type:	Other, not routine, done by local agency
Eval Notes:	INSPECTOR COMMENT: Received secondary containment testing report, dated 11/18/2020. The following tests were performed and passed: - Tank Containment (87, 89/91 compartmentalized, Diesel) - Product Piping (87, 89, 91, Diesel) - Turbine Sumps (87, 89, 91, Diesel) - Fill Riser Sump (87, 89, 91, Diesel) - UDCs (1/2, 3/4, 5/6, 7/8, 9/10) - Transition Sump
Eval Division:	Orange County Environmental Health
Eval Program:	UST
Eval Source:	CERS
Eval General Type:	Other/Unknown
Eval Date:	01-12-2015
Violations Found:	No
Eval Type:	Other, not routine, done by local agency
Eval Notes:	Received 12-17-14 SB989 test results. Tank Annulars, secondary piping, piping sumps, UDCs, and fill riser sumps passed testing performed by PETROTECH .
Eval Division:	Orange County Environmental Health
Eval Program:	UST
Eval Source:	CERS
Eval General Type:	Other/Unknown
Eval Date:	01-25-2016

Map ID
Direction
Distance
Elevation

MAP FINDINGS

Site

Database(s)

EDR ID Number
EPA ID Number

UNITED #015 (Continued)

S113129254

Violations Found:	No
Eval Type:	Other, not routine, done by local agency
Eval Notes:	Thank you for your CERS submittal. This element has been accepted and is subject to further review upon the next inspection. For solids, the reportable threshold is 500 pounds. Please verify the amount of SPENT ABSORBENT WASTE your facility has on site. Please feel free to contact me if you have any questions. -- Allison Mok amok@ochca.com Under Section C of the consolidated contingency plan, the phone number for Orange County's Local Unified Program Agency (UPA/CUPA) should be (714) 433-6000.
Eval Division:	Orange County Environmental Health
Eval Program:	HMRRP
Eval Source:	CERS
Eval General Type:	Other/Unknown
Eval Date:	01-27-2016
Violations Found:	No
Eval Type:	Other, not routine, done by local agency
Eval Notes:	Accepted CERS submittal Change of facility info only
Eval Division:	Orange County Environmental Health
Eval Program:	UST
Eval Source:	CERS
Eval General Type:	Other/Unknown
Eval Date:	02-09-2018
Violations Found:	No
Eval Type:	Other, not routine, done by local agency
Eval Notes:	Reviewed the facility's CERS UST submission. The submission is accepted. CFR is covered annually, dated 5/11/2017.
Eval Division:	Orange County Environmental Health
Eval Program:	UST
Eval Source:	CERS
Eval General Type:	Other/Unknown
Eval Date:	02-09-2018
Violations Found:	No
Eval Type:	Other, not routine, done by local agency
Eval Notes:	The facility has submitted their annual HMBP certification. All submittal elements have been accepted.
Eval Division:	Orange County Environmental Health
Eval Program:	HMRRP
Eval Source:	CERS
Eval General Type:	Other/Unknown
Eval Date:	02-11-2019
Violations Found:	Yes
Eval Type:	Other, not routine, done by local agency
Eval Notes:	INSPECTOR COMMENT: Overfill Prevention Equipment Inspection Report received, dated 12/14/2018. The following components were tested and passed: Overfill Prevention Equipment (Audible Visual Alarm, Ball Float) for 87, 89, 91, and Diesel product tanks.
Eval Division:	Orange County Environmental Health
Eval Program:	UST
Eval Source:	CERS
Eval General Type:	Other/Unknown
Eval Date:	02-18-2015

Map ID
Direction
Distance
Elevation

MAP FINDINGS

Site

Database(s)

EDR ID Number
EPA ID Number

UNITED #015 (Continued)

S113129254

Violations Found: No
Eval Type: Other, not routine, done by local agency
Eval Notes: Monitor cert notification
Eval Division: Orange County Environmental Health
Eval Program: UST
Eval Source: CERS

Eval General Type: Other/Unknown
Eval Date: 02-19-2014
Violations Found: No
Eval Type: Other, not routine, done by local agency
Eval Notes: Monitor cert notification
Eval Division: Orange County Environmental Health
Eval Program: UST
Eval Source: CERS

Eval General Type: Other/Unknown
Eval Date: 02-19-2016
Violations Found: No
Eval Type: Other, not routine, done by local agency
Eval Notes: Monitor Certification Notification
Eval Division: Orange County Environmental Health
Eval Program: UST
Eval Source: CERS

Eval General Type: Other/Unknown
Eval Date: 02-21-2018
Violations Found: No
Eval Type: Other, not routine, done by local agency
Eval Notes: Monitor Certification Notification (3/8/18).
Eval Division: Orange County Environmental Health
Eval Program: UST
Eval Source: CERS

Eval General Type: Other/Unknown
Eval Date: 02-23-2016
Violations Found: No
Eval Type: Other, not routine, done by local agency
Eval Notes: Monitor cert reschedule notification
Eval Division: Orange County Environmental Health
Eval Program: UST
Eval Source: CERS

Eval General Type: Other/Unknown
Eval Date: 02-23-2017
Violations Found: No
Eval Type: Other, not routine, done by local agency
Eval Notes: Monitoring Certification Notification
Eval Division: Orange County Environmental Health
Eval Program: UST
Eval Source: CERS

Eval General Type: Compliance Evaluation Inspection
Eval Date: 03-08-2018
Violations Found: No
Eval Type: Routine done by local agency
Eval Notes: No violations were observed this date.

Map ID
Direction
Distance
Elevation

MAP FINDINGS

Site

Database(s)

EDR ID Number
EPA ID Number

UNITED #015 (Continued)

S113129254

Eval Division:	Orange County Environmental Health
Eval Program:	HW
Eval Source:	CERS
Eval General Type:	Compliance Evaluation Inspection
Eval Date:	03-08-2018
Violations Found:	No
Eval Type:	Routine done by local agency
Eval Notes:	The facility has submitted their Hazardous Materials Disclosure and Business Emergency Plan (HMBEP) to California Environmental Reporting System (CERS). The CERS submission is accurate and hazardous materials observed on site match the inventory disclosed on CERS. No violations were observed this date.
Eval Division:	Orange County Environmental Health
Eval Program:	HMRRP
Eval Source:	CERS
Eval General Type:	Compliance Evaluation Inspection
Eval Date:	03-10-2016
Violations Found:	No
Eval Type:	Routine done by local agency
Eval Notes:	On site to witness annual monitor certification. Monitor is a Veeder-Root and reads all functions normal. Alarm history and setup tape reviewed while on site. Inspected all open top sumps. Documents available for review: 1) Permit 2) Maintenance and Testing records: -- Previous Monitoring System Certification -- Previous Secondary Testing 3) Designated Operator monthly inspection reports. -- Alarm history is attached 4) Training Records Please submit a copy of Monitor Certification to this agency within 30 days.
Eval Division:	Orange County Environmental Health
Eval Program:	UST
Eval Source:	CERS
Eval General Type:	Other/Unknown
Eval Date:	03-10-2016
Violations Found:	No
Eval Type:	Other, not routine, done by local agency
Eval Notes:	Reviewed file for Monitor Certification
Eval Division:	Orange County Environmental Health
Eval Program:	UST
Eval Source:	CERS
Eval General Type:	Other/Unknown
Eval Date:	03-10-2017
Violations Found:	No
Eval Type:	Other, not routine, done by local agency
Eval Notes:	CERS 10195657 This submittal is complete and accepted. Thank you for updating the Hazardous Materials inventory with removal of the spent absorbent waste and adding the CO2.
Eval Division:	Orange County Environmental Health
Eval Program:	HMRRP
Eval Source:	CERS
Eval General Type:	Other/Unknown
Eval Date:	03-10-2017
Violations Found:	No
Eval Type:	Other, not routine, done by local agency

Map ID
Direction
Distance
Elevation

MAP FINDINGS

Site

Database(s)

EDR ID Number
EPA ID Number

UNITED #015 (Continued)

S113129254

Eval Notes: This is an in-office inspection report to document that the results for the Monitoring System Certification test conducted on 3-9-17 by Shawn Khattak of Petrotech are available for review in CERS. All components tested received a pass.

Eval Division: Orange County Environmental Health
Eval Program: UST
Eval Source: CERS

Eval General Type: Compliance Evaluation Inspection
Eval Date: 03-11-2020
Violations Found: No
Eval Type: Routine done by local agency
Eval Notes: Walked throughout the facility. Observed hazardous waste storage areas. Containers were closed and properly labeled. Manifests were available and reviewed. Employees are reported to be trained. Emergency plan available as part of the HMBP. No hazardous waste or universal waste observed in the dumpster/enclosure area. No hazardous waste violations were observed this date.

Eval Division: Orange County Environmental Health
Eval Program: HW
Eval Source: CERS

Eval General Type: Compliance Evaluation Inspection
Eval Date: 03-11-2020
Violations Found: Yes
Eval Type: Routine done by local agency
Eval Notes: Observed the facility and inspected hazardous materials storage. The following materials were observed in amounts that meet or exceed the minimum volumes required for disclosure: - 20, 000 gal gasoline - 10, 000 gal diesel - 55 gal waste water/fuel

Eval Division: Orange County Environmental Health
Eval Program: HMRRP
Eval Source: CERS

Eval General Type: Compliance Evaluation Inspection
Eval Date: 03-25-2015
Violations Found: No
Eval Type: Routine done by local agency
Eval Notes: On site to conduct an annual routine Hazardous Waste Inspection. Met with Marabell who explained the process, escorted me through the site and gave consent to enter/inspect. Facility contains: 55 gallon drum of liquid flammables and 55 gallon drum of solid flammables _ both empty Hazardous waste containers are properly labeled and covered. All containers storing hazardous waste must be labeled with the following information: 1. The words G HAZARDOUS WasteG 2. Waste (name) 3. Hazardous property of the waste (e.g. G toxic, flammable, corrosive, etc.) 4. Physical state of the waste (liquid or solid) 5. Name and address of the business. 6. Accumulation date (date the first drop of waste has been placed in container) Documents Available for review: 1. Hazardous waste Manifest/Receipts (keep a copy on site for three years). - Note: A copy of the federal manifest must be sent to DTSC. (Department of Toxic Substances Control, P.O. Box 400, Sacramento, CA [Truncated])

Eval Division: Orange County Environmental Health
Eval Program: HW
Eval Source: CERS

Map ID
Direction
Distance
Elevation

MAP FINDINGS

Site

Database(s)

EDR ID Number
EPA ID Number

UNITED #015 (Continued)

S113129254

Eval General Type:	Compliance Evaluation Inspection
Eval Date:	03-25-2015
Violations Found:	No
Eval Type:	Routine done by local agency
Eval Notes:	On site to conduct hazardous materials chemical inventory and business emergency plan inspection this date, consent to enter, inspect and take photographs was given by - Marabell cashier, The HMBEP has been submitted through CERS Employee Business Emergency Plan Training was reviewed this date. Safety/cleanup equipment is available. Hazardous materials storage area were reviewed at this time. The facility has the following hazardous materials that exceed the required disclosure quantities: Gasoline, CO2, Diesel,
Eval Division:	Orange County Environmental Health
Eval Program:	HMRRP
Eval Source:	CERS
Eval General Type:	Other/Unknown
Eval Date:	03-25-2015
Violations Found:	No
Eval Type:	Other, not routine, done by local agency
Eval Notes:	File review for MC. Declined Submittal in CERS due to not uploading FR
Eval Division:	Orange County Environmental Health
Eval Program:	UST
Eval Source:	CERS
Eval General Type:	Compliance Evaluation Inspection
Eval Date:	03-25-2015
Violations Found:	Yes
Eval Type:	Routine done by local agency
Eval Notes:	On site to witness annual monitor certification. Technician Sean from Petro Techs. who certified the monitoring system has ICC Certification and Veeder-Root Certified Facility contains: Split tank 89/91, Diesel ust, 87 UST. Sensors are 208 sensors in turbines, annulars are 420 and Dispensers are standalone bedareau. Mechanical Leak detectors. Monitor is a Veeder-Root and reads all functions normal. Alarm history and setup tape reviewed while on site. Inspected all open top sumps. The following were tested: --Sensors, initiated positive shutdown to the turbines when tested in water. --G Fail SafeG and G Sensor OutG , shutdown the turbines. --ATGG s, set at 90% for an external audio and visual alarm. --Spill buckets using a visual hydrostatic test. Diesel spill bucket was leaking from the drain valve. --Leak detectors. Documents available for review: 1) Permit 2) Maintenance and Testing records: -- Previous Monitoring System Certification conducted on [Truncated]
Eval Division:	Orange County Environmental Health
Eval Program:	UST
Eval Source:	CERS
Eval General Type:	Other/Unknown
Eval Date:	04-29-2020
Violations Found:	No
Eval Type:	Other, not routine, done by local agency
Eval Notes:	This Agency has received notification that the current UST monitoring plan has been placed on site. The following violation has been corrected: - I421: Failure to have current UST Monitoring Plan available on site The facility has no outstanding violations.
Eval Division:	Orange County Environmental Health

Map ID
Direction
Distance
Elevation

MAP FINDINGS

Site

Database(s)

EDR ID Number
EPA ID Number

UNITED #015 (Continued)

S113129254

Eval Program:	UST
Eval Source:	CERS
Eval General Type:	Other/Unknown
Eval Date:	05-01-2015
Violations Found:	No
Eval Type:	Other, not routine, done by local agency
Eval Notes:	Received the Monitoring System Certification for testing conducted on 3/25/15 by Shawn from PetoTechs. Included in report: -- Site Plan -- Spill Bucket Report form -- Test tape Monitor Certification Passed testing .
Eval Division:	Orange County Environmental Health
Eval Program:	UST
Eval Source:	CERS
Eval General Type:	Other/Unknown
Eval Date:	05-14-2014
Violations Found:	No
Eval Type:	Other, not routine, done by local agency
Eval Notes:	reviewed active violation u102 without degree dated 3-26-14
Eval Division:	Orange County Environmental Health
Eval Program:	HMRRP
Eval Source:	CERS
Eval General Type:	Other/Unknown
Eval Date:	05-15-2015
Violations Found:	No
Eval Type:	Other, not routine, done by local agency
Eval Notes:	updated violations.
Eval Division:	Orange County Environmental Health
Eval Program:	UST
Eval Source:	CERS
Eval General Type:	Other/Unknown
Eval Date:	05-16-2018
Violations Found:	No
Eval Type:	Other, not routine, done by local agency
Eval Notes:	Received notification from Tom Robins that repairs to address outstanding violation I382 for failed SB989 testing, are scheduled for next week. The scope of work is to replace test boots in all UDCs, which do not require a plan check, and retest the secondary lines. I advised Tom to send me test results within 30 days.
Eval Division:	Orange County Environmental Health
Eval Program:	UST
Eval Source:	CERS
Eval General Type:	Other/Unknown
Eval Date:	05-20-2015
Violations Found:	No
Eval Type:	Other, not routine, done by local agency
Eval Notes:	Review site compliance prior to permitting. No violations outstanding. Recommend: issue permit.
Eval Division:	Orange County Environmental Health
Eval Program:	UST
Eval Source:	CERS

Map ID
Direction
Distance
Elevation

MAP FINDINGS

Site

Database(s)

EDR ID Number
EPA ID Number

UNITED #015 (Continued)

S113129254

Coordinates:

Site ID: 78936
Facility Name: UNITED #015
Env Int Type Code: HWG
Program ID: 10195657
Coord Name: Not reported
Ref Point Type Desc: Center of a facility or station.
Latitude: 33.803030
Longitude: -117.984250

Affiliation:

Affiliation Type Desc: Document Preparer
Entity Name: Tom Robins
Entity Title: Not reported
Affiliation Address: Not reported
Affiliation City: Not reported
Affiliation State: Not reported
Affiliation Country: Not reported
Affiliation Zip: Not reported
Affiliation Phone: Not reported

Affiliation Type Desc: Property Owner
Entity Name: CF UNITED PROPCO LLC
Entity Title: Not reported
Affiliation Address: 4130 Cover Street
Affiliation City: Long Beach
Affiliation State: CA
Affiliation Country: United States
Affiliation Zip: 90808
Affiliation Phone: (310) 323-3992

Affiliation Type Desc: UST Tank Operator
Entity Name: APRO, LLC
Entity Title: Not reported
Affiliation Address: 4130 Cover Street
Affiliation City: Long Beach
Affiliation State: CA
Affiliation Country: United States
Affiliation Zip: 90808
Affiliation Phone: (310) 323-3992

Affiliation Type Desc: Facility Mailing Address
Entity Name: Mailing Address
Entity Title: Not reported
Affiliation Address: 4130 Cover Street
Affiliation City: Long Beach
Affiliation State: CA
Affiliation Country: Not reported
Affiliation Zip: 90808
Affiliation Phone: Not reported

Affiliation Type Desc: Operator
Entity Name: APRO LLC
Entity Title: Not reported
Affiliation Address: Not reported
Affiliation City: Not reported

Map ID
Direction
Distance
Elevation

MAP FINDINGS

Site

Database(s)

EDR ID Number
EPA ID Number

UNITED #015 (Continued)

S113129254

Affiliation State: Not reported
Affiliation Country: Not reported
Affiliation Zip: Not reported
Affiliation Phone: (310) 323-3992

Affiliation Type Desc: Parent Corporation
Entity Name: APRO LLC
Entity Title: Not reported
Affiliation Address: Not reported
Affiliation City: Not reported
Affiliation State: Not reported
Affiliation Country: Not reported
Affiliation Zip: Not reported
Affiliation Phone: Not reported

Affiliation Type Desc: UST Permit Applicant
Entity Name: Allen Faass
Entity Title: Compliance
Affiliation Address: Not reported
Affiliation City: Not reported
Affiliation State: Not reported
Affiliation Country: Not reported
Affiliation Zip: Not reported
Affiliation Phone: (949) 289-5286

Affiliation Type Desc: UST Tank Owner
Entity Name: APRO, LLC
Entity Title: Not reported
Affiliation Address: 4130 Cover Street
Affiliation City: Long Beach
Affiliation State: CA
Affiliation Country: United States
Affiliation Zip: 90808
Affiliation Phone: (310) 323-3992

Affiliation Type Desc: CUPA District
Entity Name: Orange County Env Health
Entity Title: Not reported
Affiliation Address: 1241 East Dyer Road Suite 120
Affiliation City: Santa Ana
Affiliation State: CA
Affiliation Country: Not reported
Affiliation Zip: 92705-5611
Affiliation Phone: (714) 433-6406

Affiliation Type Desc: Environmental Contact
Entity Name: Tom Robins
Entity Title: Not reported
Affiliation Address: 4130 Cover Street
Affiliation City: Long Beach
Affiliation State: CA
Affiliation Country: Not reported
Affiliation Zip: 90808
Affiliation Phone: Not reported

Affiliation Type Desc: Identification Signer
Entity Name: Tom Robins

Map ID
Direction
Distance
Elevation

MAP FINDINGS

Site

Database(s)

EDR ID Number
EPA ID Number

UNITED #015 (Continued)

S113129254

Entity Title: Staff Geologist
Affiliation Address: Not reported
Affiliation City: Not reported
Affiliation State: Not reported
Affiliation Country: Not reported
Affiliation Zip: Not reported
Affiliation Phone: Not reported

Affiliation Type Desc: Legal Owner
Entity Name: APRO LLC
Entity Title: Not reported
Affiliation Address: 4130 Cover Street
Affiliation City: Long Beach
Affiliation State: CA
Affiliation Country: United States
Affiliation Zip: 90808
Affiliation Phone: (310) 323-3992

Affiliation Type Desc: UST Property Owner Name
Entity Name: CF UNITED PROPCO LLC
Entity Title: Not reported
Affiliation Address: 4130 Cover Street
Affiliation City: Long Beach
Affiliation State: CA
Affiliation Country: United States
Affiliation Zip: 90808
Affiliation Phone: (310) 323-3992

BE670 **AUTO MAT**
ESE **8505**
1/8-1/4 **STANTON, CA 90680**
0.217 mi.
1146 ft. **Site 16 of 21 in cluster BE**

LUST **S104751961**
Cortese **N/A**
HIST CORTESE
CERS

Relative:
Higher
Actual:
73 ft.

LUST:
Name: AUTOMAT STATION
Address: 8505 KATELLA
City,State,Zip: STANTON, CA 90680
Lead Agency: ORANGE COUNTY LOP
Case Type: LUST Cleanup Site
Geo Track: http://geotracker.waterboards.ca.gov/profile_report.asp?global_id=T0605940476
Global Id: T0605940476
Latitude: 33.803317
Longitude: -117.9841
Status: Completed - Case Closed
Status Date: 06/26/2014
Case Worker: SR
RB Case Number: 083003014T
Local Agency: ORANGE COUNTY LOP
File Location: Local Agency Warehouse
Local Case Number: 97UT008
Potential Media Affect: Aquifer used for drinking water supply, Soil
Potential Contaminants of Concern: Diesel, MTBE / TBA / Other Fuel Oxygenates, Gasoline
Site History: Please refer to recent Site Documents or Monitoring Reports in GeoTracker for site history. Orange County is not responsible for the accuracy of any professional interpretations provided in reports submitted by consultants for the responsible party.

Map ID
Direction
Distance
Elevation

MAP FINDINGS

Site

Database(s)

EDR ID Number
EPA ID Number

AUTO MAT (Continued)

S104751961

LUST:

Global Id: T0605940476
Contact Type: Local Agency Caseworker
Contact Name: SHYAMALA RAJAGOPAL
Organization Name: ORANGE COUNTY LOP
Address: 1241 E. DYER ROAD SUITE 120
City: SANTA ANA
Email: srajagopal@ochca.com
Phone Number: 7144336262

Global Id: T0605940476
Contact Type: Regional Board Caseworker
Contact Name: VALERIE JAHN-BULL
Organization Name: SANTA ANA RWQCB (REGION 8)
Address: 3737 MAIN STREET, SUITE 500
City: RIVERSIDE
Email: valerie.jahn-bull@waterboards.ca.gov
Phone Number: 9517824903

LUST:

Global Id: T0605940476
Action Type: Other
Date: 02/14/1997
Action: Leak Discovery

Global Id: T0605940476
Action Type: RESPONSE
Date: 06/11/2013
Action: Request for Closure - Regulator Responded

Global Id: T0605940476
Action Type: ENFORCEMENT
Date: 06/26/2014
Action: Closure/No Further Action Letter

Global Id: T0605940476
Action Type: RESPONSE
Date: 04/03/2006
Action: Other Report / Document

Global Id: T0605940476
Action Type: RESPONSE
Date: 11/05/2007
Action: Soil and Water Investigation Workplan

Global Id: T0605940476
Action Type: RESPONSE
Date: 04/18/2005
Action: Soil and Water Investigation Report

Global Id: T0605940476
Action Type: RESPONSE
Date: 06/02/2003
Action: Other Workplan

Global Id: T0605940476

Map ID
Direction
Distance
Elevation

MAP FINDINGS

Site

Database(s)

EDR ID Number
EPA ID Number

AUTO MAT (Continued)

S104751961

Action Type:	RESPONSE
Date:	08/15/2003
Action:	Soil and Water Investigation Report
Global Id:	T0605940476
Action Type:	RESPONSE
Date:	10/28/2003
Action:	Interim Remedial Action Report
Global Id:	T0605940476
Action Type:	RESPONSE
Date:	10/29/2004
Action:	Other Report / Document
Global Id:	T0605940476
Action Type:	RESPONSE
Date:	10/29/2004
Action:	Soil and Water Investigation Report
Global Id:	T0605940476
Action Type:	RESPONSE
Date:	12/15/2004
Action:	Other Report / Document
Global Id:	T0605940476
Action Type:	RESPONSE
Date:	01/31/2005
Action:	Corrective Action Plan / Remedial Action Plan
Global Id:	T0605940476
Action Type:	RESPONSE
Date:	07/12/2005
Action:	Corrective Action Plan / Remedial Action Plan
Global Id:	T0605940476
Action Type:	RESPONSE
Date:	11/22/2005
Action:	Other Report / Document
Global Id:	T0605940476
Action Type:	RESPONSE
Date:	01/30/2006
Action:	Soil and Water Investigation Report
Global Id:	T0605940476
Action Type:	RESPONSE
Date:	09/01/2003
Action:	Interim Remedial Action Plan
Global Id:	T0605940476
Action Type:	RESPONSE
Date:	08/15/2005
Action:	Other Report / Document
Global Id:	T0605940476
Action Type:	ENFORCEMENT
Date:	07/22/2009

Map ID
Direction
Distance
Elevation

MAP FINDINGS

Site

Database(s)

EDR ID Number
EPA ID Number

AUTO MAT (Continued)

S104751961

Action:	File review
Global Id:	T0605940476
Action Type:	ENFORCEMENT
Date:	10/07/2011
Action:	File review
Global Id:	T0605940476
Action Type:	REMEDIATION
Date:	10/06/2006
Action:	Ex Situ Physical/Chemical Treatment (other than P&T, SVE, or Excavation)
Global Id:	T0605940476
Action Type:	REMEDIATION
Date:	08/10/2006
Action:	In Situ Physical/Chemical Treatment (other than SVE)
Global Id:	T0605940476
Action Type:	REMEDIATION
Date:	07/27/2006
Action:	Soil Vapor Extraction (SVE)
Global Id:	T0605940476
Action Type:	ENFORCEMENT
Date:	04/30/2012
Action:	Clean Up Fund - Case Closure Review Summary Report (RSR)
Global Id:	T0605940476
Action Type:	ENFORCEMENT
Date:	01/07/2009
Action:	File review
Global Id:	T0605940476
Action Type:	ENFORCEMENT
Date:	01/20/2009
Action:	File review
Global Id:	T0605940476
Action Type:	ENFORCEMENT
Date:	10/29/2009
Action:	File review
Global Id:	T0605940476
Action Type:	ENFORCEMENT
Date:	02/25/2011
Action:	File review
Global Id:	T0605940476
Action Type:	ENFORCEMENT
Date:	11/02/2011
Action:	File review
Global Id:	T0605940476
Action Type:	ENFORCEMENT
Date:	07/21/2010
Action:	File review

Map ID
Direction
Distance
Elevation

MAP FINDINGS

Site

Database(s)

EDR ID Number
EPA ID Number

AUTO MAT (Continued)

S104751961

Global Id: T0605940476
Action Type: ENFORCEMENT
Date: 12/28/2010
Action: Clean Up Fund - Case Closure Review Summary Report (RSR)

Global Id: T0605940476
Action Type: ENFORCEMENT
Date: 05/27/2003
Action: Staff Letter

Global Id: T0605940476
Action Type: ENFORCEMENT
Date: 07/19/2005
Action: Staff Letter

Global Id: T0605940476
Action Type: ENFORCEMENT
Date: 07/22/2005
Action: Staff Letter

Global Id: T0605940476
Action Type: ENFORCEMENT
Date: 11/24/2004
Action: Staff Letter - #2

Global Id: T0605940476
Action Type: ENFORCEMENT
Date: 04/22/2005
Action: Staff Letter

Global Id: T0605940476
Action Type: ENFORCEMENT
Date: 06/05/2006
Action: Staff Letter

Global Id: T0605940476
Action Type: ENFORCEMENT
Date: 11/24/2004
Action: Staff Letter - #1

Global Id: T0605940476
Action Type: ENFORCEMENT
Date: 03/10/2008
Action: Staff Letter

Global Id: T0605940476
Action Type: ENFORCEMENT
Date: 11/07/2005
Action: Staff Letter

Global Id: T0605940476
Action Type: ENFORCEMENT
Date: 02/20/2004
Action: Staff Letter

Global Id: T0605940476
Action Type: ENFORCEMENT

Map ID
Direction
Distance
Elevation

MAP FINDINGS

Site

Database(s)

EDR ID Number
EPA ID Number

AUTO MAT (Continued)

S104751961

Date:	03/01/2006
Action:	Staff Letter
Global Id:	T0605940476
Action Type:	ENFORCEMENT
Date:	04/30/2003
Action:	Staff Letter
Global Id:	T0605940476
Action Type:	ENFORCEMENT
Date:	08/02/2005
Action:	Staff Letter
Global Id:	T0605940476
Action Type:	ENFORCEMENT
Date:	03/16/2005
Action:	Warning Letter
Global Id:	T0605940476
Action Type:	ENFORCEMENT
Date:	10/11/2007
Action:	Staff Letter
Global Id:	T0605940476
Action Type:	ENFORCEMENT
Date:	07/31/2003
Action:	Staff Letter
Global Id:	T0605940476
Action Type:	ENFORCEMENT
Date:	07/06/2005
Action:	Staff Letter
Global Id:	T0605940476
Action Type:	ENFORCEMENT
Date:	10/20/2005
Action:	Staff Letter
Global Id:	T0605940476
Action Type:	ENFORCEMENT
Date:	07/07/2004
Action:	Staff Letter - #2
Global Id:	T0605940476
Action Type:	ENFORCEMENT
Date:	07/07/2004
Action:	Staff Letter - #1
Global Id:	T0605940476
Action Type:	ENFORCEMENT
Date:	11/02/2005
Action:	Staff Letter
Global Id:	T0605940476
Action Type:	ENFORCEMENT
Date:	08/26/2003
Action:	Staff Letter

Map ID
Direction
Distance
Elevation

MAP FINDINGS

Site

Database(s)

EDR ID Number
EPA ID Number

AUTO MAT (Continued)

S104751961

Global Id:	T0605940476
Action Type:	ENFORCEMENT
Date:	08/30/2004
Action:	Staff Letter
Global Id:	T0605940476
Action Type:	ENFORCEMENT
Date:	09/23/2003
Action:	Staff Letter
Global Id:	T0605940476
Action Type:	ENFORCEMENT
Date:	07/13/2005
Action:	Staff Letter
Global Id:	T0605940476
Action Type:	ENFORCEMENT
Date:	10/10/2008
Action:	File review
Global Id:	T0605940476
Action Type:	ENFORCEMENT
Date:	12/10/2008
Action:	File review
Global Id:	T0605940476
Action Type:	ENFORCEMENT
Date:	04/01/2010
Action:	Staff Letter
Global Id:	T0605940476
Action Type:	ENFORCEMENT
Date:	08/19/2011
Action:	Notification - Public Notice of ROD/RAP/CAP
Global Id:	T0605940476
Action Type:	ENFORCEMENT
Date:	09/12/2011
Action:	Staff Letter
Global Id:	T0605940476
Action Type:	ENFORCEMENT
Date:	11/16/2011
Action:	Staff Letter
Global Id:	T0605940476
Action Type:	ENFORCEMENT
Date:	07/05/2012
Action:	File review
Global Id:	T0605940476
Action Type:	ENFORCEMENT
Date:	01/26/2012
Action:	File review
Global Id:	T0605940476
Action Type:	ENFORCEMENT

Map ID
Direction
Distance
Elevation

MAP FINDINGS

Site

Database(s)

EDR ID Number
EPA ID Number

AUTO MAT (Continued)

S104751961

Date:	12/06/2011
Action:	Site Visit / Inspection / Sampling
Global Id:	T0605940476
Action Type:	ENFORCEMENT
Date:	12/19/2012
Action:	Staff Letter
Global Id:	T0605940476
Action Type:	ENFORCEMENT
Date:	02/13/2013
Action:	File review
Global Id:	T0605940476
Action Type:	ENFORCEMENT
Date:	05/01/2013
Action:	File Review - Closure
Global Id:	T0605940476
Action Type:	ENFORCEMENT
Date:	06/24/2013
Action:	Staff Letter
Global Id:	T0605940476
Action Type:	ENFORCEMENT
Date:	05/14/2012
Action:	Staff Letter
Global Id:	T0605940476
Action Type:	ENFORCEMENT
Date:	06/21/2013
Action:	File Review - Closure
Global Id:	T0605940476
Action Type:	ENFORCEMENT
Date:	04/30/2012
Action:	File review
Global Id:	T0605940476
Action Type:	ENFORCEMENT
Date:	08/29/2011
Action:	File review
Global Id:	T0605940476
Action Type:	ENFORCEMENT
Date:	07/27/2011
Action:	File review
Global Id:	T0605940476
Action Type:	ENFORCEMENT
Date:	10/26/2010
Action:	File review
Global Id:	T0605940476
Action Type:	ENFORCEMENT
Date:	06/21/2010
Action:	Staff Letter

Map ID
Direction
Distance
Elevation

MAP FINDINGS

Site

Database(s)

EDR ID Number
EPA ID Number

AUTO MAT (Continued)

S104751961

Global Id:	T0605940476
Action Type:	Other
Date:	03/03/1997
Action:	Leak Reported
Global Id:	T0605940476
Action Type:	ENFORCEMENT
Date:	05/05/2009
Action:	File review
Global Id:	T0605940476
Action Type:	ENFORCEMENT
Date:	06/08/2009
Action:	File review
Global Id:	T0605940476
Action Type:	ENFORCEMENT
Date:	07/08/2009
Action:	Staff Letter
Global Id:	T0605940476
Action Type:	ENFORCEMENT
Date:	05/03/2011
Action:	File review
Global Id:	T0605940476
Action Type:	ENFORCEMENT
Date:	05/04/2011
Action:	File review
Global Id:	T0605940476
Action Type:	ENFORCEMENT
Date:	05/16/2011
Action:	Staff Letter
Global Id:	T0605940476
Action Type:	ENFORCEMENT
Date:	04/25/2012
Action:	File review
Global Id:	T0605940476
Action Type:	ENFORCEMENT
Date:	11/05/2012
Action:	File review
Global Id:	T0605940476
Action Type:	ENFORCEMENT
Date:	08/19/2013
Action:	State Water Board Closure Order
Global Id:	T0605940476
Action Type:	ENFORCEMENT
Date:	04/23/2013
Action:	File review
Global Id:	T0605940476
Action Type:	ENFORCEMENT

Map ID
Direction
Distance
Elevation

MAP FINDINGS

Site

Database(s)

EDR ID Number
EPA ID Number

AUTO MAT (Continued)

S104751961

Date: 05/31/2013
Action: Clean Up Fund - Letter to RP

Global Id: T0605940476
Action Type: ENFORCEMENT
Date: 08/20/2012
Action: File review

Global Id: T0605940476
Action Type: ENFORCEMENT
Date: 05/31/2013
Action: Clean Up Fund - Case Closure Review Summary Report (RSR)

Global Id: T0605940476
Action Type: ENFORCEMENT
Date: 11/06/2012
Action: File review

Global Id: T0605940476
Action Type: ENFORCEMENT
Date: 02/08/2012
Action: Staff Letter

LUST:

Global Id: T0605940476
Status: Open - Case Begin Date
Status Date: 02/14/1997

Global Id: T0605940476
Status: Open - Site Assessment
Status Date: 06/18/1997

Global Id: T0605940476
Status: Open - Remediation
Status Date: 07/27/2006

Global Id: T0605940476
Status: Open - Eligible for Closure
Status Date: 04/24/2013

Global Id: T0605940476
Status: Completed - Case Closed
Status Date: 06/26/2014

ORANGE CO. LUST:

Name: AUTOMAT STATION
Address: 8505 KATELLA AVE
City,State,Zip: STANTON, CA 90680
Region: ORANGE
Facility Id: 97UT008
Released Substance: Diesel fuel oil and additives, Nos.1-D, 2-D, 2-4; Gasoline-Automotive (motor gasoline and additives), leaded & unleaded
Date Closed: 06/26/2014
Record ID: RO0000983

Map ID
Direction
Distance
Elevation

MAP FINDINGS

Site

Database(s)

EDR ID Number
EPA ID Number

AUTO MAT (Continued)

S104751961

CORTESE:

Name: AUTOMAT STATION
Address: 8505 KATELLA
City,State,Zip: STANTON, CA 90680
Region: CORTESE
Envirostor Id: Not reported
Global ID: T0605940476
Site/Facility Type: LUST CLEANUP SITE
Cleanup Status: COMPLETED - CASE CLOSED
Status Date: Not reported
Site Code: Not reported
Latitude: Not reported
Longitude: Not reported
Owner: Not reported
Enf Type: Not reported
Swat R: Not reported
Flag: active
Order No: Not reported
Waste Discharge System No: Not reported
Effective Date: Not reported
Region 2: Not reported
WID Id: Not reported
Solid Waste Id No: Not reported
Waste Management Uit Name: Not reported
File Name: Active Open

HIST CORTESE:

edr_fname: AUTO MAT
edr_fadd1: 8505
City,State,Zip: STANTON, CA 90680
Region: CORTESE
Facility County Code: 30
Reg By: LTNKA
Reg Id: 083003014T

CERS:

Name: AUTOMAT STATION
Address: 8505 KATELLA
City,State,Zip: STANTON, CA 90680
Site ID: 199081
CERS ID: T0605940476
CERS Description: Leaking Underground Storage Tank Cleanup Site

Affiliation:

Affiliation Type Desc: Regional Board Caseworker
Entity Name: VALERIE JAHN-BULL - SANTA ANA RWQCB (REGION 8)
Entity Title: Not reported
Affiliation Address: 3737 MAIN STREET, SUITE 500
Affiliation City: RIVERSIDE
Affiliation State: CA
Affiliation Country: Not reported
Affiliation Zip: Not reported
Affiliation Phone: 9517824903

Affiliation Type Desc: Local Agency Caseworker
Entity Name: SHYAMALA RAJAGOPAL - ORANGE COUNTY LOP

Map ID
Direction
Distance
Elevation

MAP FINDINGS

Site

Database(s)

EDR ID Number
EPA ID Number

AUTO MAT (Continued)

S104751961

Entity Title: Not reported
Affiliation Address: 1241 E. DYER ROAD SUITE 120
Affiliation City: SANTA ANA
Affiliation State: CA
Affiliation Country: Not reported
Affiliation Zip: Not reported
Affiliation Phone: 7144336262

**BE671
ESE
1/8-1/4
0.217 mi.
1146 ft.**

**P M MART
8505 KATELLA AVE
STANTON, CA 90680**

**SWEEPS UST U003783438
N/A**

Site 17 of 21 in cluster BE

**Relative:
Higher**

SWEEPS UST:

**Actual:
73 ft.**

Name: P M MART
Address: 8505 KATELLA AVE
City: STANTON
Status: Active
Comp Number: 5246
Number: 9
Board Of Equalization: 44-016348
Referral Date: 09-30-92
Action Date: 09-15-92
Created Date: 02-29-88
Owner Tank Id: Not reported
SWRCB Tank Id: 30-000-005246-000001
Tank Status: A
Capacity: 10000
Active Date: Not reported
Tank Use: M.V. FUEL
STG: P
Content: REG UNLEADED
Number Of Tanks: 4

Name: P M MART
Address: 8505 KATELLA AVE
City: STANTON
Status: Active
Comp Number: 5246
Number: 9
Board Of Equalization: 44-016348
Referral Date: 09-30-92
Action Date: 09-15-92
Created Date: 02-29-88
Owner Tank Id: Not reported
SWRCB Tank Id: 30-000-005246-000002
Tank Status: A
Capacity: 10000
Active Date: Not reported
Tank Use: M.V. FUEL
STG: P
Content: LEADED
Number Of Tanks: Not reported

Name: P M MART
Address: 8505 KATELLA AVE

Map ID
Direction
Distance
Elevation

MAP FINDINGS

Site

Database(s)

EDR ID Number
EPA ID Number

P M MART (Continued)

U003783438

City: STANTON
Status: Active
Comp Number: 5246
Number: 9
Board Of Equalization: 44-016348
Referral Date: 09-30-92
Action Date: 09-15-92
Created Date: 02-29-88
Owner Tank Id: Not reported
SWRCB Tank Id: 30-000-005246-000003
Tank Status: A
Capacity: 5000
Active Date: Not reported
Tank Use: M.V. FUEL
STG: P
Content: REG UNLEADED
Number Of Tanks: Not reported

Name: P M MART
Address: 8505 KATELLA AVE
City: STANTON
Status: Active
Comp Number: 5246
Number: 9
Board Of Equalization: 44-016348
Referral Date: 09-30-92
Action Date: 09-15-92
Created Date: 02-29-88
Owner Tank Id: Not reported
SWRCB Tank Id: 30-000-005246-000004
Tank Status: A
Capacity: 5000
Active Date: Not reported
Tank Use: M.V. FUEL
STG: P
Content: DIESEL
Number Of Tanks: Not reported

BI672 **SAME AS ABOVE**
ESE **8520 CENTRAL AV**
1/8-1/4 **STANTON, CA 90680**
0.217 mi.
1148 ft. **Site 1 of 5 in cluster BI**

HIST UST **U001565203**
 N/A

Relative:
Higher
Actual:
73 ft.

HIST UST:
Name: SAME AS ABOVE
Address: 8520 CENTRAL AV
City,State,Zip: STANTON, CA 90680
File Number: 0002EB35
URL: <http://geotracker.waterboards.ca.gov/ustpdfs/pdf/0002EB35.pdf>
Region: STATE
Facility ID: 00000009871
Facility Type: Other
Other Type: Not reported
Contact Name: Not reported
Telephone: 7147613205
Owner Name: MEL SMITH ELECTRIC, INC.
Owner Address: 8520 CENTRAL AV

Map ID
Direction
Distance
Elevation

MAP FINDINGS

Site

Database(s)

EDR ID Number
EPA ID Number

SAME AS ABOVE (Continued)

U001565203

Owner City,St,Zip: STANTON, CA 90680
Total Tanks: 0001

Tank Num: 001
Container Num: 1
Year Installed: Not reported
Tank Capacity: 00005000
Tank Used for: PRODUCT
Type of Fuel: REGULAR
Container Construction Thickness: Not reported
Leak Detection: Stock Inventor

[Click here for Geo Tracker PDF:](#)

BI673
ESE
1/8-1/4
0.217 mi.
1148 ft.

MEL SMITH ELECTRIC INC
8520 CENTRAL AVE
STANTON, CA 90680

Site 2 of 5 in cluster BI

UST **U003782927**
AST **N/A**
SWEEPS UST

Relative:
Higher

Actual:
73 ft.

UST:
Name: MEL SMITH ELECTRIC INC
Address: 8520 CENTRAL AVE
City,State,Zip: STANTON, CA 90680
Facility ID: 4573
Permitting Agency: ORANGE COUNTY
Latitude: 33.80534
Longitude: -117.982335

AST:
Name: Not reported
Address: 8520 CENTRAL AVE STE PUMP
City/Zip: STANTON,
Certified Unified Program Agencies: Orange
Owner: MEL SMITH ELECTRIC INC
Total Gallons: 1,320
CERSID: Not reported
Facility ID: Not reported
Business Name: Not reported
Phone: Not reported
Fax: Not reported
Mailing Address: Not reported
Mailing Address City: Not reported
Mailing Address State: Not reported
Mailing Address Zip Code: Not reported
Operator Name: Not reported
Operator Phone: Not reported
Owner Phone: Not reported
Owner Mail Address: Not reported
Owner State: Not reported
Owner Zip Code: Not reported
Owner Country: Not reported
Property Owner Name: Not reported
Property Owner Phone: Not reported
Property Owner Mailing Address: Not reported
Property Owner City: Not reported
Property Owner Stat : Not reported

Map ID
Direction
Distance
Elevation

MAP FINDINGS

Site

Database(s)

EDR ID Number
EPA ID Number

MEL SMITH ELECTRIC INC (Continued)

U003782927

Property Owner Zip Code: Not reported
Property Owner Country: Not reported
EPAID: Not reported

SWEEPS UST:

Name: MEL SMITH ELECTRIC INC
Address: 8520 CENTRAL AVE
City: STANTON
Status: Active
Comp Number: 4573
Number: 9
Board Of Equalization: 44-016222
Referral Date: 09-30-92
Action Date: 09-15-92
Created Date: 02-29-88
Owner Tank Id: Not reported
SWRCB Tank Id: 30-000-004573-000001
Tank Status: A
Capacity: 5000
Active Date: Not reported
Tank Use: M.V. FUEL
STG: P
Content: REG UNLEADED
Number Of Tanks: 1

674
SW
1/8-1/4
0.218 mi.
1150 ft.

CHAMELEON TRUCKING INC
26 GREENBRIER CT
STANTON, CA 90680

RCRA NonGen / NLR

1012176037
CAR000198697

Relative:
Lower

Actual:
61 ft.

RCRA NonGen / NLR:
Date Form Received by Agency: 2009-02-03 00:00:00.0
Handler Name: CHAMELEON TRUCKING INC
Handler Address: 26 GREENBRIER CT
Handler City,State,Zip: STANTON, CA 90680
EPA ID: CAR000198697
Contact Name: DEBORAH A PEREZ
Contact Address: 26 GREENBRIER CT
Contact City,State,Zip: STANTON, CA 90680
Contact Telephone: 714-309-3349
Contact Fax: Not reported
Contact Email: KETCHUPDEB@HOTMAIL.COM
Contact Title: Not reported
EPA Region: 09
Land Type: Private
Federal Waste Generator Description: Not a generator, verified
Non-Notifier: Not reported
Biennial Report Cycle: Not reported
Accessibility: Not reported
Active Site Indicator: Handler Activities
State District Owner: Not reported
State District: Not reported
Mailing Address: 26 GREENBRIER CT
Mailing City,State,Zip: STANTON, CA 90680
Owner Name: DEBORAH PEREZ
Owner Type: Private

Map ID
Direction
Distance
Elevation

MAP FINDINGS

Site

Database(s)

EDR ID Number
EPA ID Number

CHAMELEON TRUCKING INC (Continued)

1012176037

Operator Name:	DEBORAH PEREZ
Operator Type:	Private
Short-Term Generator Activity:	No
Importer Activity:	No
Mixed Waste Generator:	No
Transporter Activity:	Yes
Transfer Facility Activity:	No
Recycler Activity with Storage:	No
Small Quantity On-Site Burner Exemption:	No
Smelting Melting and Refining Furnace Exemption:	No
Underground Injection Control:	No
Off-Site Waste Receipt:	No
Universal Waste Indicator:	No
Universal Waste Destination Facility:	No
Federal Universal Waste:	No
Active Site Fed-Reg Treatment Storage and Disposal Facility:	Not reported
Active Site Converter Treatment storage and Disposal Facility:	Not reported
Active Site State-Reg Treatment Storage and Disposal Facility:	Not reported
Active Site State-Reg Handler:	---
Federal Facility Indicator:	Not reported
Hazardous Secondary Material Indicator:	NN
Sub-Part K Indicator:	Not reported
Commercial TSD Indicator:	No
Treatment Storage and Disposal Type:	Not reported
2018 GPRA Permit Baseline:	Not on the Baseline
2018 GPRA Renewals Baseline:	Not on the Baseline
Permit Renewals Workload Universe:	Not reported
Permit Workload Universe:	Not reported
Permit Progress Universe:	Not reported
Post-Closure Workload Universe:	Not reported
Closure Workload Universe:	Not reported
202 GPRA Corrective Action Baseline:	No
Corrective Action Workload Universe:	No
Subject to Corrective Action Universe:	No
Non-TSDFs Where RCRA CA has Been Imposed Universe:	No
TSDFs Potentially Subject to CA Under 3004 (u)/(v) Universe:	No
TSDFs Only Subject to CA under Discretionary Auth Universe:	No
Corrective Action Priority Ranking:	No NCAPS ranking
Environmental Control Indicator:	No
Institutional Control Indicator:	No
Human Exposure Controls Indicator:	N/A
Groundwater Controls Indicator:	N/A
Operating TSDF Universe:	Not reported
Full Enforcement Universe:	Not reported
Significant Non-Complier Universe:	No
Unaddressed Significant Non-Complier Universe:	No
Addressed Significant Non-Complier Universe:	No
Significant Non-Complier With a Compliance Schedule Universe:	No
Financial Assurance Required:	Not reported
Handler Date of Last Change:	2009-02-12 18:42:44.0
Recognized Trader-Importer:	No
Recognized Trader-Exporter:	No
Importer of Spent Lead Acid Batteries:	No
Exporter of Spent Lead Acid Batteries:	No
Recycler Activity Without Storage:	Not reported
Manifest Broker:	Not reported
Sub-Part P Indicator:	No

Map ID
Direction
Distance
Elevation

MAP FINDINGS

Site

Database(s)

EDR ID Number
EPA ID Number

CHAMELEON TRUCKING INC (Continued)

1012176037

Handler - Owner Operator:

Owner/Operator Indicator:	Operator
Owner/Operator Name:	DEBORAH PEREZ
Legal Status:	Private
Date Became Current:	2006-04-07 00:00:00.
Date Ended Current:	Not reported
Owner/Operator Address:	Not reported
Owner/Operator City,State,Zip:	Not reported
Owner/Operator Telephone:	Not reported
Owner/Operator Telephone Ext:	Not reported
Owner/Operator Fax:	Not reported
Owner/Operator Email:	Not reported

Owner/Operator Indicator:	Owner
Owner/Operator Name:	DEBORAH PEREZ
Legal Status:	Private
Date Became Current:	2006-04-07 00:00:00.
Date Ended Current:	Not reported
Owner/Operator Address:	26 GREENBRIER CT
Owner/Operator City,State,Zip:	STANTON, CA 90680
Owner/Operator Telephone:	Not reported
Owner/Operator Telephone Ext:	Not reported
Owner/Operator Fax:	Not reported
Owner/Operator Email:	Not reported

Historic Generators:

Receive Date:	2009-02-03 00:00:00.0
Handler Name:	CHAMELEON TRUCKING INC
Federal Waste Generator Description:	Not a generator, verified
State District Owner:	Not reported
Large Quantity Handler of Universal Waste:	No
Recognized Trader Importer:	No
Recognized Trader Exporter:	No
Spent Lead Acid Battery Importer:	No
Spent Lead Acid Battery Exporter:	No
Current Record:	Yes
Non Storage Recycler Activity:	Not reported
Electronic Manifest Broker:	Not reported

List of NAICS Codes and Descriptions:

NAICS Code:	562111
NAICS Description:	SOLID WASTE COLLECTION
NAICS Code:	562112
NAICS Description:	HAZARDOUS WASTE COLLECTION

Facility Has Received Notices of Violations:

Violations:	No Violations Found
-------------	---------------------

Evaluation Action Summary:

Evaluations:	No Evaluations Found
--------------	----------------------

Map ID
Direction
Distance
Elevation

MAP FINDINGS

Site

Database(s)

EDR ID Number
EPA ID Number

675
South
1/8-1/4
0.218 mi.
1150 ft.

PLAZA CLEANERS
11372 BEACH BLVD
STANTON, CA 90680

DRYCLEANERS

S121697150
N/A

Relative:
Lower

DRYCLEAN SOUTH COAST:

Actual:
67 ft.

Name: PLAZA CLEANERS
Address: 11372 BEACH BLVD
City,State,Zip: STANTON, CA 90680
Facility ID: 2724
Application Number: 08083A
Permit Number: S06439
Status: O
Representative Name: Not reported
Representative Telephone: Not reported
Permit Status: INACTIVE
BCAT Number: 000234
BCAT Description: DRY CLEANING EQUIP PERCHLOROETHYLENE
CCAT Number: Not reported
CCAT Description: Not reported
UTM East: 0
UTM North: 0
Application Date: 12/31/9999
PO Issue Date: 01/01/1983
NAICS Code: Not reported
SIC Code: 7216

BJ676
NNW
1/8-1/4
0.220 mi.
1160 ft.

B & J AUTO REPAIR
10281 BEACH BLVD
STANTON, CA 90680

RCRA NonGen / NLR

1024792357
CAL000121041

Site 1 of 4 in cluster BJ

Relative:
Higher

RCRA NonGen / NLR:

Actual:
72 ft.

Date Form Received by Agency: 1995-02-23 00:00:00.0
Handler Name: B & J AUTO REPAIR
Handler Address: 10281 BEACH BLVD
Handler City,State,Zip: STANTON, CA 90680-0000
EPA ID: CAL000121041
Contact Name: HOANG BUI
Contact Address: 10281 BEACH BLVD
Contact City,State,Zip: STANTON, CA 99999-0000
Contact Telephone: 714-761-4807
Contact Fax: 999-999-9999
Contact Email: BJ1AUTO@YAHOO.COM
Contact Title: Not reported
EPA Region: 09
Land Type: Not reported
Federal Waste Generator Description: Not a generator, verified
Non-Notifier: Not reported
Biennial Report Cycle: Not reported
Accessibility: Not reported
Active Site Indicator: Handler Activities
State District Owner: Not reported
State District: Not reported
Mailing Address: 10281 BEACH BLVD
Mailing City,State,Zip: STANTON, CA 90680-0000
Owner Name: HOANG BUI
Owner Type: Other

Map ID
Direction
Distance
Elevation

MAP FINDINGS

Site

Database(s)

EDR ID Number
EPA ID Number

B & J AUTO REPAIR (Continued)

1024792357

Operator Name:	HOANG BUI
Operator Type:	Other
Short-Term Generator Activity:	No
Importer Activity:	No
Mixed Waste Generator:	No
Transporter Activity:	No
Transfer Facility Activity:	No
Recycler Activity with Storage:	No
Small Quantity On-Site Burner Exemption:	No
Smelting Melting and Refining Furnace Exemption:	No
Underground Injection Control:	No
Off-Site Waste Receipt:	No
Universal Waste Indicator:	Yes
Universal Waste Destination Facility:	Yes
Federal Universal Waste:	No
Active Site Fed-Reg Treatment Storage and Disposal Facility:	Not reported
Active Site Converter Treatment storage and Disposal Facility:	Not reported
Active Site State-Reg Treatment Storage and Disposal Facility:	Not reported
Active Site State-Reg Handler:	---
Federal Facility Indicator:	Not reported
Hazardous Secondary Material Indicator:	N
Sub-Part K Indicator:	Not reported
Commercial TSD Indicator:	No
Treatment Storage and Disposal Type:	Not reported
2018 GPRA Permit Baseline:	Not on the Baseline
2018 GPRA Renewals Baseline:	Not on the Baseline
Permit Renewals Workload Universe:	Not reported
Permit Workload Universe:	Not reported
Permit Progress Universe:	Not reported
Post-Closure Workload Universe:	Not reported
Closure Workload Universe:	Not reported
202 GPRA Corrective Action Baseline:	No
Corrective Action Workload Universe:	No
Subject to Corrective Action Universe:	No
Non-TSDFs Where RCRA CA has Been Imposed Universe:	No
TSDFs Potentially Subject to CA Under 3004 (u)/(v) Universe:	No
TSDFs Only Subject to CA under Discretionary Auth Universe:	No
Corrective Action Priority Ranking:	No NCAPS ranking
Environmental Control Indicator:	No
Institutional Control Indicator:	No
Human Exposure Controls Indicator:	N/A
Groundwater Controls Indicator:	N/A
Operating TSDF Universe:	Not reported
Full Enforcement Universe:	Not reported
Significant Non-Complier Universe:	No
Unaddressed Significant Non-Complier Universe:	No
Addressed Significant Non-Complier Universe:	No
Significant Non-Complier With a Compliance Schedule Universe:	No
Financial Assurance Required:	Not reported
Handler Date of Last Change:	2018-09-05 15:42:45.0
Recognized Trader-Importer:	No
Recognized Trader-Exporter:	No
Importer of Spent Lead Acid Batteries:	No
Exporter of Spent Lead Acid Batteries:	No
Recycler Activity Without Storage:	No
Manifest Broker:	No
Sub-Part P Indicator:	No

Map ID
Direction
Distance
Elevation

MAP FINDINGS

Site

Database(s)

EDR ID Number
EPA ID Number

B & J AUTO REPAIR (Continued)

1024792357

Handler - Owner Operator:

Owner/Operator Indicator:	Operator
Owner/Operator Name:	HOANG BUI
Legal Status:	Other
Date Became Current:	Not reported
Date Ended Current:	Not reported
Owner/Operator Address:	10281 BEACH BLVD
Owner/Operator City,State,Zip:	STANTON, CA 99999-0000
Owner/Operator Telephone:	714-761-4807
Owner/Operator Telephone Ext:	Not reported
Owner/Operator Fax:	Not reported
Owner/Operator Email:	Not reported

Owner/Operator Indicator:	Owner
Owner/Operator Name:	HOANG BUI
Legal Status:	Other
Date Became Current:	Not reported
Date Ended Current:	Not reported
Owner/Operator Address:	10281 BEACH BLVD
Owner/Operator City,State,Zip:	STANTON, CA 90680-0000
Owner/Operator Telephone:	714-396-5663
Owner/Operator Telephone Ext:	Not reported
Owner/Operator Fax:	Not reported
Owner/Operator Email:	Not reported

Historic Generators:

Receive Date:	1995-02-23 00:00:00.0
Handler Name:	B & J AUTO REPAIR
Federal Waste Generator Description:	Not a generator, verified
State District Owner:	Not reported
Large Quantity Handler of Universal Waste:	No
Recognized Trader Importer:	No
Recognized Trader Exporter:	No
Spent Lead Acid Battery Importer:	No
Spent Lead Acid Battery Exporter:	No
Current Record:	Yes
Non Storage Recycler Activity:	Not reported
Electronic Manifest Broker:	Not reported

List of NAICS Codes and Descriptions:

NAICS Code:	811118
NAICS Description:	OTHER AUTOMOTIVE MECHANICAL AND ELECTRICAL REPAIR AND MAINTENANCE

Facility Has Received Notices of Violations:

Violations:	No Violations Found
-------------	---------------------

Evaluation Action Summary:

Evaluations:	No Evaluations Found
--------------	----------------------

Map ID
Direction
Distance
Elevation

MAP FINDINGS

EDR ID Number
EPA ID Number

BJ677
NNW
1/8-1/4
0.220 mi.
1160 ft.

B & J AUTO REPAIR
10281 BEACH BLVD
STANTON, CA 90680

Site 2 of 4 in cluster BJ

CERS HAZ WASTE
HAZNET
CERS
HWTS

S113796383
N/A

Relative:
Higher

Actual:
72 ft.

CERS HAZ WASTE:
Name:
Address:
City,State,Zip:
Site ID:
CERS ID:
CERS Description:

B & J COMPLETE AUTO REPAIR
10281 BEACH BLVD STE B
STANTON, CA 90680
373673
10539097
Hazardous Waste Generator

HAZNET:

Name:
Address:
Address 2:
City,State,Zip:
Contact:
Telephone:
Mailing Name:
Mailing Address:

B & J AUTO REPAIR
10281 BEACH BLVD
Not reported
STANTON, CA 906800000
HOANG BUI
7147614807
Not reported
10281 BEACH BLVD

Year:
Gepaid:
TSD EPA ID:
CA Waste Code:
Disposal Method:

Tons:

2012
CAL000121041
CAD099452708
133 - Aqueous solution with total organic residues 10 percent or more
H039 - Other Recovery Of Reclamation For Reuse Including Acid
Regeneration, Organics Recovery Ect
0.0834

Additional Info:

Year:
Gen EPA ID:

2012
CAL000121041

Shipment Date:
Creation Date:
Receipt Date:
Manifest ID:
Trans EPA ID:
Trans Name:
Trans 2 EPA ID:
Trans 2 Name:
TSDF EPA ID:
Trans Name:
TSDF Alt EPA ID:
TSDF Alt Name:
Waste Code Description:
RCRA Code:
Meth Code:

20120601
8/7/2012 22:15:19
20120604
001799121GBF
ILR000130062
HERITAGE-CRYSTAL CLEAN LLC
Not reported
Not reported
CAD099452708
INDUSTRIAL SERVICE OIL COMPANY INC
Not reported
Not reported
133 - Aqueous solution with 10% or more total organic residues
Not reported
H039 - Other Recovery Of Reclamation For Reuse Including Acid
Regeneration, Organics Recovery Ect

Quantity Tons:
Waste Quantity:
Quantity Unit:
Additional Code 1:
Additional Code 2:

0.0834
20
G
Not reported
Not reported

Map ID
Direction
Distance
Elevation

MAP FINDINGS

Site

Database(s)

EDR ID Number
EPA ID Number

B & J AUTO REPAIR (Continued)

S113796383

Additional Code 3: Not reported
Additional Code 4: Not reported
Additional Code 5: Not reported

CERS:

Name: B & J COMPLETE AUTO REPAIR
Address: 10281 BEACH BLVD STE B
City,State,Zip: STANTON, CA 90680
Site ID: 373673
CERS ID: 10539097
CERS Description: Chemical Storage Facilities

Violations:

Site ID: 373673
Site Name: B & J COMPLETE AUTO REPAIR
Violation Date: 02-18-2016
Citation: HSC 6.95 25508(a)(1) - California Health and Safety Code, Chapter 6.95, Section(s) 25508(a)(1)
Violation Description: Failure to establish and electronically submit an adequate emergency response plan and procedures for a release or threatened release of a hazardous material.
Violation Notes: Returned to compliance on 06/12/2017. Please provide a detailed Business Emergency Plan. The sections for prevention, mitigation and abatement are empty. Abate this violation within 30 days.
Violation Division: Orange County Environmental Health
Violation Program: HMRRP
Violation Source: CERS

Site ID: 373673
Site Name: B & J COMPLETE AUTO REPAIR
Violation Date: 02-18-2016
Citation: HSC 6.95 25508(a)(1) - California Health and Safety Code, Chapter 6.95, Section(s) 25508(a)(1)
Violation Description: Failure to complete and electronically submit hazardous material inventory information for all reportable hazardous materials on site at or above reportable quantities.
Violation Notes: Returned to compliance on 06/12/2017. Business Activities; Needs EPA ID number : CAL000121041 Uncheck: Treat HW and check Generate HW Chemical and Common Name are Used Oil Fire Hazard Code ; Combustible Class III B Fed Haz Cat: Acute, Chronic and Fire Largest container 55 gallons Annual waste amt: 370 gallons Days on site 365 State waste code is 221 To abate this violation make corrections within 30 days.
Violation Division: Orange County Environmental Health
Violation Program: HMRRP
Violation Source: CERS

Evaluation:

Eval General Type: Compliance Evaluation Inspection
Eval Date: 01-11-2018
Violations Found: No
Eval Type: Routine done by local agency
Eval Notes: No violations observed this date. The facility's EPA ID number is inactive. I worked with Hoang this date on filling out an EPA ID application form to reactivate his EPA ID number.
Eval Division: Orange County Environmental Health
Eval Program: HW
Eval Source: CERS

Map ID
Direction
Distance
Elevation

MAP FINDINGS

Site

Database(s)

EDR ID Number
EPA ID Number

B & J AUTO REPAIR (Continued)

S113796383

Eval General Type: Compliance Evaluation Inspection
Eval Date: 01-11-2018
Violations Found: No
Eval Type: Routine done by local agency
Eval Notes: The following hazardous materials were observed on site in quantities that meet or exceed disclosure thresholds: - Used Motor Oil, 225 gallons The facility has submitted their Hazardous Materials Disclosure & Business Emergency Plan (HMBP) to California Environmental Reporting System (CERS). The facility's HMBP was missing required information and content. I worked with Hoang this date on resetting his CERS account password. We made corrections to the HMBP and resubmitted to CERS. The HMBP will be accepted following this inspection. No violations observed this date.

Eval Division: Orange County Environmental Health
Eval Program: HMRRP
Eval Source: CERS

Eval General Type: Other/Unknown
Eval Date: 01-19-2018
Violations Found: No
Eval Type: Other, not routine, done by local agency
Eval Notes: CERS HMBP submission was reviewed. All submittal elements have been accepted.

Eval Division: Orange County Environmental Health
Eval Program: HMRRP
Eval Source: CERS

Eval General Type: Compliance Evaluation Inspection
Eval Date: 02-18-2016
Violations Found: No
Eval Type: Routine done by local agency
Eval Notes: On site to conduct a Hazardous Waste Inspection. Met with Hoang John Bui who explained the process, escorted me through the site and gave consent to enter/inspect. Facility contains: used oil, used oil filters, and parts washer Hazardous waste containers are properly labeled and covered. All containers storing hazardous waste must be labeled with the following information: 1. The words G HAZARDOUS Waste 2. Waste (name) 3. Hazardous property of the waste (e.g. G toxic, flammable, corrosive, etc.) 4. Physical state of the waste (liquid or solid) 5. Name and address of the business. 6. Accumulation date (date the first drop of waste has been placed in container) Documents Available for review: 1. Hazardous waste Manifest/Receipts (keep a copy on site for three years). - Note: A copy of the federal manifest must be sent to DTSC. (Department of Toxic Substances Control, P.O. Box 400, Sacramento, CA 95812-0400). 2. Hazardous Waste Emergency Response [Truncated]

Eval Division: Orange County Environmental Health
Eval Program: HW
Eval Source: CERS

Eval General Type: Compliance Evaluation Inspection
Eval Date: 02-18-2016
Violations Found: Yes
Eval Type: Routine done by local agency
Eval Notes: On site to conduct hazardous materials chemical inventory and business emergency plan inspection this date, consent to enter, inspect and take photographs was given The HMBEP has been submitted through

Map ID
Direction
Distance
Elevation

MAP FINDINGS

Site

Database(s)

EDR ID Number
EPA ID Number

B & J AUTO REPAIR (Continued)

S113796383

----esubmit The facility has the following hazardous materials that exceed the required disclosure quantities: USED OIL Note: Please review the maximum amount of each chemical that is onsite. Also review the average daily amount and revise it so that it reflects the amount of each chemical that is typically onsite. Reporting thresholds are 500 pounds of solid or 55 gallons of liquid or 200 cubic feet of gas.

Eval Division: Orange County Environmental Health
Eval Program: HMRRP
Eval Source: CERS

Eval General Type: Other/Unknown
Eval Date: 09-29-2016
Violations Found: No
Eval Type: Other, not routine, done by local agency
Eval Notes: HMBEP declined. Business activities: Please verify whether your facility treats hazardous waste. Our records indicate a different owner address at 13671 Yosemite Drive in Westminster. Please correct the ownership address or contact Justin Bechara at (714) 290-5786 or jbechara@ochca.com to verify this information. Under hazardous material type indicate whether the motor oil is new (pure), or used (waste). Add the largest container and average daily amount. Change storage pressure and temperature to ambient. Facility map: Pictures of your facility are not required. Please add the following to your facility map: site orientation, adjacent streets, storm drains and sewers, access and exit points, emergency gas/water/electric shutoffs, evacuation staging area, hazardous material storage/handling areas, emergency response equipment. Please fill out the CERS Consolidated Emergency Response/Contingency Plan which can be found as a downloadable document once you the [Truncated]

Eval Division: Orange County Environmental Health
Eval Program: HMRRP
Eval Source: CERS

Eval General Type: Compliance Evaluation Inspection
Eval Date: 11-21-2013
Violations Found: No
Eval Type: Routine done by local agency
Eval Notes: On-site for routine inspection. Permission to enter, inspect, and take photographs granted by Mr. Bui. Hazardous Waste receipts from Clean Env Services made available and reviewed. HW containers properly labeled. Emergency numbers posted. Inspected trash/dumpster and it does not appear to contain any hazardous waste. The perimeter of the facility was also inspected; no obvious signs of releases were noted.

Eval Division: Orange County Environmental Health
Eval Program: HW
Eval Source: CERS

Eval General Type: Other/Unknown
Eval Date: 12-28-2015
Violations Found: No
Eval Type: Other, not routine, done by local agency
Eval Notes: INVENTORY (1 CHEMICAL) REVIEWED, BELOW THRESHOLD, ON 12/30/2014
Eval Division: Orange County Environmental Health
Eval Program: HMRRP
Eval Source: CERS

Map ID
Direction
Distance
Elevation

MAP FINDINGS

Site

Database(s)

EDR ID Number
EPA ID Number

B & J AUTO REPAIR (Continued)

S113796383

Affiliation:

Affiliation Type Desc: Facility Mailing Address
Entity Name: Mailing Address
Entity Title: Not reported
Affiliation Address: 10281 BEACH BLVD STE B
Affiliation City: STANTON
Affiliation State: CA
Affiliation Country: Not reported
Affiliation Zip: 90680
Affiliation Phone: Not reported

Affiliation Type Desc: Legal Owner
Entity Name: Hoang Bui
Entity Title: Not reported
Affiliation Address: 10281 BEACH BLVD STE B
Affiliation City: STANTON
Affiliation State: CA
Affiliation Country: United States
Affiliation Zip: 90680
Affiliation Phone: (714) 395-5663

Affiliation Type Desc: CUPA District
Entity Name: Orange County Env Health
Entity Title: Not reported
Affiliation Address: 1241 East Dyer RoadSuite 120
Affiliation City: Santa Ana
Affiliation State: CA
Affiliation Country: Not reported
Affiliation Zip: 92705-5611
Affiliation Phone: (714) 433-6406

Affiliation Type Desc: Document Preparer
Entity Name: John Bui
Entity Title: Not reported
Affiliation Address: Not reported
Affiliation City: Not reported
Affiliation State: Not reported
Affiliation Country: Not reported
Affiliation Zip: Not reported
Affiliation Phone: Not reported

Affiliation Type Desc: Environmental Contact
Entity Name: Cal King
Entity Title: Not reported
Affiliation Address: P.O.Box 5244
Affiliation City: El Monte
Affiliation State: CA
Affiliation Country: Not reported
Affiliation Zip: 91734
Affiliation Phone: Not reported

Affiliation Type Desc: Operator
Entity Name: Hoang Bui
Entity Title: Not reported
Affiliation Address: Not reported
Affiliation City: Not reported
Affiliation State: Not reported

Map ID
Direction
Distance
Elevation

MAP FINDINGS

Site

Database(s)

EDR ID Number
EPA ID Number

B & J AUTO REPAIR (Continued)

S113796383

Affiliation Country: Not reported
Affiliation Zip: Not reported
Affiliation Phone: (714) 395-5663

Affiliation Type Desc: Identification Signer
Entity Name: John Bui
Entity Title: Not reported
Affiliation Address: Not reported
Affiliation City: Not reported
Affiliation State: Not reported
Affiliation Country: Not reported
Affiliation Zip: Not reported
Affiliation Phone: Not reported

Affiliation Type Desc: Parent Corporation
Entity Name: B & J COMPLETE AUTO REPAIR
Entity Title: Not reported
Affiliation Address: Not reported
Affiliation City: Not reported
Affiliation State: Not reported
Affiliation Country: Not reported
Affiliation Zip: Not reported
Affiliation Phone: Not reported

HWTS:

Name: B & J AUTO REPAIR
Address: 10281 BEACH BLVD
Address 2: Not reported
City,State,Zip: STANTON, CA 906800000
EPA ID: CAL000121041
Inactive Date: 06/30/2020
Create Date: 02/23/1995
Last Act Date: 01/04/2021
Mailing Name: Not reported
Mailing Address: 10281 BEACH BLVD
Mailing Address 2: Not reported
Mailing City,State,Zip: STANTON, CA 906800000
Owner Name: HOANG BUI
Owner Address: 10281 BEACH BLVD
Owner Address 2: Not reported
Owner City,State,Zip: STANTON, CA 906800000
Contact Name: HOANG BUI
Contact Address: 10281 BEACH BLVD
Contact Address 2: Not reported
City,State,Zip: STANTON, CA 999990000

NAICS:

EPA ID: CAL000121041
Create Date: 2002-03-14 16:36:28.000
NAICS Code: 811118
NAICS Description: Other Automotive Mechanical and Electrical Repair and Maintenance
Issued EPA ID Date: 1995-02-23 00:00:00
Inactive Date: 2020-06-30 00:00:00
Facility Name: B & J AUTO REPAIR
Facility Address: 10281 BEACH BLVD
Facility Address 2: Not reported

Map ID
Direction
Distance
Elevation

MAP FINDINGS

Site

Database(s)

EDR ID Number
EPA ID Number

B & J AUTO REPAIR (Continued)

S113796383

Facility City: STANTON
Facility County: Not reported
Facility State: CA
Facility Zip: 906800000

BI678
ESE
1/8-1/4
0.221 mi.
1167 ft.

NEW YOUNG'S AUTOBODY AND PAINT
10960 DALE AVE
STANTON, CA 90680

RCRA NonGen / NLR

1024793264
CAL000135564

Site 3 of 5 in cluster BI

Relative:
Higher

Actual:
73 ft.

RCRA NonGen / NLR:
Date Form Received by Agency: 1997-04-17 00:00:00.0
Handler Name: NEW YOUNG'S AUTOBODY AND PAINT
Handler Address: 10960 DALE AVE
Handler City,State,Zip: STANTON, CA 90680-2732
EPA ID: CAL000135564
Contact Name: PAUL SONG
Contact Address: 10960 DALE AVE
Contact City,State,Zip: STANTON, CA 90680
Contact Telephone: 714-826-0777
Contact Fax: 714-252-5424
Contact Email: NEWYOUNGSAUTO@YAHOO.COM
Contact Title: Not reported
EPA Region: 09
Land Type: Not reported
Federal Waste Generator Description: Not a generator, verified
Non-Notifier: Not reported
Biennial Report Cycle: Not reported
Accessibility: Not reported
Active Site Indicator: Handler Activities
State District Owner: Not reported
State District: Not reported
Mailing Address: 10960 DALE AVE
Mailing City,State,Zip: STANTON, CA 90680-2732
Owner Name: GYOO SEOG PAK
Owner Type: Other
Operator Name: PAUL SONG
Operator Type: Other
Short-Term Generator Activity: No
Importer Activity: No
Mixed Waste Generator: No
Transporter Activity: No
Transfer Facility Activity: No
Recycler Activity with Storage: No
Small Quantity On-Site Burner Exemption: No
Smelting Melting and Refining Furnace Exemption: No
Underground Injection Control: No
Off-Site Waste Receipt: No
Universal Waste Indicator: Yes
Universal Waste Destination Facility: Yes
Federal Universal Waste: No
Active Site Fed-Reg Treatment Storage and Disposal Facility: Not reported
Active Site Converter Treatment storage and Disposal Facility: Not reported
Active Site State-Reg Treatment Storage and Disposal Facility: Not reported
Active Site State-Reg Handler: ---
Federal Facility Indicator: Not reported

Map ID
Direction
Distance
Elevation

MAP FINDINGS

Site

Database(s)

EDR ID Number
EPA ID Number

NEW YOUNG'S AUTOBODY AND PAINT (Continued)

1024793264

Hazardous Secondary Material Indicator:	N
Sub-Part K Indicator:	Not reported
Commercial TSD Indicator:	No
Treatment Storage and Disposal Type:	Not reported
2018 GPRA Permit Baseline:	Not on the Baseline
2018 GPRA Renewals Baseline:	Not on the Baseline
Permit Renewals Workload Universe:	Not reported
Permit Workload Universe:	Not reported
Permit Progress Universe:	Not reported
Post-Closure Workload Universe:	Not reported
Closure Workload Universe:	Not reported
202 GPRA Corrective Action Baseline:	No
Corrective Action Workload Universe:	No
Subject to Corrective Action Universe:	No
Non-TSDs Where RCRA CA has Been Imposed Universe:	No
TSDs Potentially Subject to CA Under 3004 (u)/(v) Universe:	No
TSDs Only Subject to CA under Discretionary Auth Universe:	No
Corrective Action Priority Ranking:	No NCAPS ranking
Environmental Control Indicator:	No
Institutional Control Indicator:	No
Human Exposure Controls Indicator:	N/A
Groundwater Controls Indicator:	N/A
Operating TSD Universe:	Not reported
Full Enforcement Universe:	Not reported
Significant Non-Complier Universe:	No
Unaddressed Significant Non-Complier Universe:	No
Addressed Significant Non-Complier Universe:	No
Significant Non-Complier With a Compliance Schedule Universe:	No
Financial Assurance Required:	Not reported
Handler Date of Last Change:	2018-09-05 15:43:01.0
Recognized Trader-Importer:	No
Recognized Trader-Exporter:	No
Importer of Spent Lead Acid Batteries:	No
Exporter of Spent Lead Acid Batteries:	No
Recycler Activity Without Storage:	No
Manifest Broker:	No
Sub-Part P Indicator:	No

Handler - Owner Operator:

Owner/Operator Indicator:	Operator
Owner/Operator Name:	PAUL SONG
Legal Status:	Other
Date Became Current:	Not reported
Date Ended Current:	Not reported
Owner/Operator Address:	10960 DALE AVE
Owner/Operator City,State,Zip:	STANTON, CA 90680
Owner/Operator Telephone:	714-826-0777
Owner/Operator Telephone Ext:	Not reported
Owner/Operator Fax:	Not reported
Owner/Operator Email:	Not reported

Owner/Operator Indicator:	Owner
Owner/Operator Name:	GYOO SEOG PAK
Legal Status:	Other
Date Became Current:	Not reported
Date Ended Current:	Not reported

Map ID
Direction
Distance
Elevation

MAP FINDINGS

Site

Database(s)

EDR ID Number
EPA ID Number

NEW YOUNG'S AUTOBODY AND PAINT (Continued)

1024793264

Owner/Operator Address: 10960 DALE AVE
Owner/Operator City,State,Zip: STANTON, CA 90680-2732
Owner/Operator Telephone: 714-653-2651
Owner/Operator Telephone Ext: Not reported
Owner/Operator Fax: Not reported
Owner/Operator Email: Not reported

Historic Generators:

Receive Date: 1997-04-17 00:00:00.0
Handler Name: NEW YOUNG'S AUTOBODY AND PAINT
Federal Waste Generator Description: Not a generator, verified
State District Owner: Not reported
Large Quantity Handler of Universal Waste: No
Recognized Trader Importer: No
Recognized Trader Exporter: No
Spent Lead Acid Battery Importer: No
Spent Lead Acid Battery Exporter: No
Current Record: Yes
Non Storage Recycler Activity: Not reported
Electronic Manifest Broker: Not reported

List of NAICS Codes and Descriptions:

NAICS Code: 811111
NAICS Description: GENERAL AUTOMOTIVE REPAIR

Facility Has Received Notices of Violations:

Violations: No Violations Found

Evaluation Action Summary:

Evaluations: No Evaluations Found

BH679
ESE
1/8-1/4
0.221 mi.
1168 ft.

C&F WIRE PRODUCTS DIVWSTECHER ENTERPRISES INC
8536 CENTRAL AVE
STANTON, CA 90680
Site 4 of 9 in cluster BH

RCRA NonGen / NLR

1024808367
CAL000279435

Relative:
Higher
Actual:
73 ft.

RCRA NonGen / NLR:
Date Form Received by Agency: 2004-02-25 00:00:00.0
Handler Name: C&F WIRE PRODUCTS DIVWSTECHER ENTERPRISES INC
Handler Address: 8536 CENTRAL AVE
Handler City,State,Zip: STANTON, CA 90680
EPA ID: CAL000279435
Contact Name: TAMMY STECHER
Contact Address: 8536 CENTRAL AVE
Contact City,State,Zip: STANTON, CA 90680
Contact Telephone: 714-484-6900
Contact Fax: 714-484-6996
Contact Email: TAMMY@CFWIREPRODUCTS.COM
Contact Title: Not reported
EPA Region: 09
Land Type: Not reported
Federal Waste Generator Description: Not a generator, verified
Non-Notifier: Not reported
Biennial Report Cycle: Not reported

Map ID
Direction
Distance
Elevation

MAP FINDINGS

Site

Database(s)

EDR ID Number
EPA ID Number

C&F WIRE PRODUCTS DIVWSTECHER ENTERPRISES INC (Continued)

1024808367

Accessibility:	Not reported
Active Site Indicator:	Handler Activities
State District Owner:	Not reported
State District:	Not reported
Mailing Address:	8536 CENTRAL AVE
Mailing City,State,Zip:	STANTON, CA 90680-0000
Owner Name:	STECHER ENTERPRISES INC
Owner Type:	Other
Operator Name:	TAMMY STECHER
Operator Type:	Other
Short-Term Generator Activity:	No
Importer Activity:	No
Mixed Waste Generator:	No
Transporter Activity:	No
Transfer Facility Activity:	No
Recycler Activity with Storage:	No
Small Quantity On-Site Burner Exemption:	No
Smelting Melting and Refining Furnace Exemption:	No
Underground Injection Control:	No
Off-Site Waste Receipt:	No
Universal Waste Indicator:	Yes
Universal Waste Destination Facility:	Yes
Federal Universal Waste:	No
Active Site Fed-Reg Treatment Storage and Disposal Facility:	Not reported
Active Site Converter Treatment storage and Disposal Facility:	Not reported
Active Site State-Reg Treatment Storage and Disposal Facility:	Not reported
Active Site State-Reg Handler:	---
Federal Facility Indicator:	Not reported
Hazardous Secondary Material Indicator:	N
Sub-Part K Indicator:	Not reported
Commercial TSD Indicator:	No
Treatment Storage and Disposal Type:	Not reported
2018 GPRA Permit Baseline:	Not on the Baseline
2018 GPRA Renewals Baseline:	Not on the Baseline
Permit Renewals Workload Universe:	Not reported
Permit Workload Universe:	Not reported
Permit Progress Universe:	Not reported
Post-Closure Workload Universe:	Not reported
Closure Workload Universe:	Not reported
202 GPRA Corrective Action Baseline:	No
Corrective Action Workload Universe:	No
Subject to Corrective Action Universe:	No
Non-TSDFs Where RCRA CA has Been Imposed Universe:	No
TSDFs Potentially Subject to CA Under 3004 (u)/(v) Universe:	No
TSDFs Only Subject to CA under Discretionary Auth Universe:	No
Corrective Action Priority Ranking:	No NCAPS ranking
Environmental Control Indicator:	No
Institutional Control Indicator:	No
Human Exposure Controls Indicator:	N/A
Groundwater Controls Indicator:	N/A
Operating TSDF Universe:	Not reported
Full Enforcement Universe:	Not reported
Significant Non-Complier Universe:	No
Unaddressed Significant Non-Complier Universe:	No
Addressed Significant Non-Complier Universe:	No
Significant Non-Complier With a Compliance Schedule Universe:	No
Financial Assurance Required:	Not reported

Map ID
Direction
Distance
Elevation

MAP FINDINGS

Site

Database(s)

EDR ID Number
EPA ID Number

C&F WIRE PRODUCTS DIVWSTECHER ENTERPRISES INC (Continued)

1024808367

Handler Date of Last Change:	2018-09-05 20:25:31.0
Recognized Trader-Importer:	No
Recognized Trader-Exporter:	No
Importer of Spent Lead Acid Batteries:	No
Exporter of Spent Lead Acid Batteries:	No
Recycler Activity Without Storage:	No
Manifest Broker:	No
Sub-Part P Indicator:	No

Handler - Owner Operator:

Owner/Operator Indicator:	Owner
Owner/Operator Name:	STECHER ENTERPRISES INC
Legal Status:	Other
Date Became Current:	Not reported
Date Ended Current:	Not reported
Owner/Operator Address:	8536 CENTRAL AVE
Owner/Operator City,State,Zip:	STANTON, CA 90680-0000
Owner/Operator Telephone:	714-484-6900
Owner/Operator Telephone Ext:	Not reported
Owner/Operator Fax:	Not reported
Owner/Operator Email:	Not reported

Owner/Operator Indicator:	Operator
Owner/Operator Name:	TAMMY STECHER
Legal Status:	Other
Date Became Current:	Not reported
Date Ended Current:	Not reported
Owner/Operator Address:	8536 CENTRAL AVE
Owner/Operator City,State,Zip:	STANTON, CA 90680
Owner/Operator Telephone:	714-484-6900
Owner/Operator Telephone Ext:	Not reported
Owner/Operator Fax:	Not reported
Owner/Operator Email:	Not reported

Historic Generators:

Receive Date:	2004-02-25 00:00:00.0
Handler Name:	C&F WIRE PRODUCTS DIVWSTECHER ENTERPRISES INC
Federal Waste Generator Description:	Not a generator, verified
State District Owner:	Not reported
Large Quantity Handler of Universal Waste:	No
Recognized Trader Importer:	No
Recognized Trader Exporter:	No
Spent Lead Acid Battery Importer:	No
Spent Lead Acid Battery Exporter:	No
Current Record:	Yes
Non Storage Recycler Activity:	Not reported
Electronic Manifest Broker:	Not reported

List of NAICS Codes and Descriptions:

NAICS Code:	332612
NAICS Description:	SPRING (LIGHT GAUGE) MANUFACTURING
NAICS Code:	334518
NAICS Description:	WATCH, CLOCK, AND PART MANUFACTURING

Map ID
Direction
Distance
Elevation

MAP FINDINGS

Site

Database(s)

EDR ID Number
EPA ID Number

C&F WIRE PRODUCTS DIVWSTECHER ENTERPRISES INC (Continued)

1024808367

Facility Has Received Notices of Violations:

Violations:

No Violations Found

Evaluation Action Summary:

Evaluations:

No Evaluations Found

BH680
ESE
1/8-1/4
0.221 mi.
1168 ft.

C&F WIRE PRODUCTS DIVWSTECHER ENTERPRISES INC

8536 CENTRAL AVE
STANTON, CA 90680

Site 5 of 9 in cluster BH

CERS HAZ WASTE
HAZNET
CERS
HWTS

S113130808
N/A

Relative:
Higher

CERS HAZ WASTE:

Actual:
73 ft.

Name:

C & F WIRE PRODUCTS

Address:

8536 CENTRAL AVE

City,State,Zip:

STANTON, CA 90680

Site ID:

446156

CERS ID:

10523176

CERS Description:

Hazardous Waste Generator

HAZNET:

Name:

C&F WIRE PRODUCTS DIVWSTECHER ENTERPRISES INC

Address:

8536 CENTRAL AVE

Address 2:

Not reported

City,State,Zip:

STANTON, CA 906800000

Contact:

TAMMY STECHER

Telephone:

7144846900

Mailing Name:

Not reported

Mailing Address:

8536 CENTRAL AVE

Year:

2019

Gepaid:

CAL000279435

TSD EPA ID:

CAD097030993

CA Waste Code:

171 - Metal sludge (Alkaline solution (pH >= 12.5) with metals)

Disposal Method:

H141 - Storage, Bulking, And/Or Transfer Off Site--No
Treatment/Reovery (H010-H129) Or (H131-H135)

Tons:

0.68805

Year:

2018

Gepaid:

CAL000279435

TSD EPA ID:

CAD097030993

CA Waste Code:

171 - Metal sludge (Alkaline solution (pH >= 12.5) with metals)

Disposal Method:

H141 - Storage, Bulking, And/Or Transfer Off Site--No
Treatment/Reovery (H010-H129) Or (H131-H135)

Tons:

1.29270

Year:

2017

Gepaid:

CAL000279435

TSD EPA ID:

CAD097030993

CA Waste Code:

171 - Metal sludge (Alkaline solution (pH >= 12.5) with metals)

Disposal Method:

H141 - Storage, Bulking, And/Or Transfer Off Site--No
Treatment/Reovery (H010-H129) Or (H131-H135)

Tons:

1.317

Year:

2016

Map ID
Direction
Distance
Elevation

MAP FINDINGS

Site

Database(s)

EDR ID Number
EPA ID Number

C&F WIRE PRODUCTS DIVWSTECHEER ENTERPRISES INC (Continued)

S113130808

Gepaid:	CAL000279435
TSD EPA ID:	CAD097030993
CA Waste Code:	171 - Metal sludge (Alkaline solution (pH >= 12.5) with metals)
Disposal Method:	H141 - Storage, Bulking, And/Or Transfer Off Site--No Treatment/Reovery (H010-H129) Or (H131-H135)
Tons:	1.3255
Year:	2015
Gepaid:	CAL000279435
TSD EPA ID:	CAD097030993
CA Waste Code:	171 - Metal sludge (Alkaline solution (pH >= 12.5) with metals)
Disposal Method:	H141 - Storage, Bulking, And/Or Transfer Off Site--No Treatment/Reovery (H010-H129) Or (H131-H135)
Tons:	1.9182
Year:	2014
Gepaid:	CAL000279435
TSD EPA ID:	CAD097030993
CA Waste Code:	171 - Metal sludge (Alkaline solution (pH >= 12.5) with metals)
Disposal Method:	H141 - Storage, Bulking, And/Or Transfer Off Site--No Treatment/Reovery (H010-H129) Or (H131-H135)
Tons:	0.4587
Year:	2014
Gepaid:	CAL000279435
TSD EPA ID:	CAD097030993
CA Waste Code:	171 - Metal sludge (Alkaline solution (pH >= 12.5) with metals)
Disposal Method:	H129 - Other Treatment
Tons:	0.25
Year:	2013
Gepaid:	CAL000279435
TSD EPA ID:	CAD097030993
CA Waste Code:	171 - Metal sludge (Alkaline solution (pH >= 12.5) with metals)
Disposal Method:	H141 - Storage, Bulking, And/Or Transfer Off Site--No Treatment/Reovery (H010-H129) Or (H131-H135)
Tons:	0.8757
Year:	2013
Gepaid:	CAL000279435
TSD EPA ID:	CAD097030993
CA Waste Code:	171 - Metal sludge (Alkaline solution (pH >= 12.5) with metals)
Disposal Method:	H129 - Other Treatment
Tons:	0.22935
Year:	2012
Gepaid:	CAL000279435
TSD EPA ID:	CAD097030993
CA Waste Code:	171 - Metal sludge (Alkaline solution (pH >= 12.5) with metals)
Disposal Method:	H141 - Storage, Bulking, And/Or Transfer Off Site--No Treatment/Reovery (H010-H129) Or (H131-H135)
Tons:	2.43945

[Click this hyperlink](#) while viewing on your computer to access 13 additional CA HAZNET: record(s) in the EDR Site Report.

Map ID
Direction
Distance
Elevation

MAP FINDINGS

Site

Database(s)

EDR ID Number
EPA ID Number

C&F WIRE PRODUCTS DIVWSTECHEER ENTERPRISES INC (Continued)

S113130808

Additional Info:

Year:	2007
Gen EPA ID:	CAL000279435
Shipment Date:	20070905
Creation Date:	11/5/2007 18:30:51
Receipt Date:	20070906
Manifest ID:	001737871JJK
Trans EPA ID:	CAR000047613
Trans Name:	CAL WEST ENVIRONMENTAL SERVICES INC
Trans 2 EPA ID:	Not reported
Trans 2 Name:	Not reported
TSDF EPA ID:	CAD097030993
Trans Name:	SIEMENS WATER TECHNOLOGY CORP
TSDF Alt EPA ID:	Not reported
TSDF Alt Name:	Not reported
Waste Code Description:	181 - Other inorganic solid waste Organics
RCRA Code:	D007
Meth Code:	H141 - Storage, Bulking, And/Or Transfer Off Site--No Treatment/Reovery (H010-H129) Or (H131-H135)
Quantity Tons:	0.22935
Waste Quantity:	55
Quantity Unit:	G
Additional Code 1:	Not reported
Additional Code 2:	Not reported
Additional Code 3:	Not reported
Additional Code 4:	Not reported
Additional Code 5:	Not reported
Shipment Date:	20070627
Creation Date:	11/3/2007 18:30:14
Receipt Date:	20070705
Manifest ID:	001737573JJK
Trans EPA ID:	CAR000047613
Trans Name:	CAL WEST ENVIRONMENTAL SERVICES INC
Trans 2 EPA ID:	Not reported
Trans 2 Name:	Not reported
TSDF EPA ID:	CAD097030993
Trans Name:	SIEMENS WATER TECHNOLOGY CORP
TSDF Alt EPA ID:	Not reported
TSDF Alt Name:	Not reported
Waste Code Description:	223 - Unspecified oil-containing waste
RCRA Code:	D007
Meth Code:	H135 - Discharge To Sewer/Potw Or Npdes(With Prior Storage--With Or Without Treatment)
Quantity Tons:	0.1668
Waste Quantity:	40
Quantity Unit:	G
Additional Code 1:	Not reported
Additional Code 2:	Not reported
Additional Code 3:	Not reported
Additional Code 4:	Not reported
Additional Code 5:	Not reported
Shipment Date:	20070202
Creation Date:	12/10/2007 18:30:18
Receipt Date:	20070214

Map ID
Direction
Distance
Elevation

MAP FINDINGS

Site

Database(s)

EDR ID Number
EPA ID Number

C&F WIRE PRODUCTS DIVWSTECHEER ENTERPRISES INC (Continued)

S113130808

Manifest ID: 000463482JJK
Trans EPA ID: CAR000175422
Trans Name: WORLDWIDE RECOVERY SYSTEMS INC
Trans 2 EPA ID: NJD986607380
Trans 2 Name: MAUMEE EXPRESS INC
TSDF EPA ID: NVT330010000
Trans Name: US ECOLOGY (BEATTY NV)
TSDF Alt EPA ID: Not reported
TSDF Alt Name: Not reported
Waste Code Description: 181 - Other inorganic solid waste Organics
RCRA Code: D007
Meth Code: H132 - Landfill Or Surface Impoundment That Will Be Closed As
Landfill(To Include On-Site Treatment And/Or Stabilization)
Quantity Tons: 0.35445
Waste Quantity: 85
Quantity Unit: G
Additional Code 1: Not reported
Additional Code 2: Not reported
Additional Code 3: Not reported
Additional Code 4: Not reported
Additional Code 5: Not reported

Additional Info:

Year: 2008
Gen EPA ID: CAL000279435

Shipment Date: 20081112
Creation Date: 1/9/2009 18:30:26
Receipt Date: 20081118
Manifest ID: 002462160FLE
Trans EPA ID: CAR000047613
Trans Name: CAL WEST ENVIRONMENTAL SERVICES INC
Trans 2 EPA ID: Not reported
Trans 2 Name: Not reported
TSDF EPA ID: CAD097030993
Trans Name: SIEMENS WATER TECHNOLOGY CORP
TSDF Alt EPA ID: Not reported
TSDF Alt Name: Not reported
Waste Code Description: 171 - Metal sludge (see 121)
RCRA Code: D007
Meth Code: H141 - Storage, Bulking, And/Or Transfer Off Site--No
Treatment/Reovery (H010-H129) Or (H131-H135)
Quantity Tons: 0.68805
Waste Quantity: 165
Quantity Unit: G
Additional Code 1: Not reported
Additional Code 2: Not reported
Additional Code 3: Not reported
Additional Code 4: Not reported
Additional Code 5: Not reported

Shipment Date: 20080926
Creation Date: 11/17/2008 18:30:08
Receipt Date: 20081001
Manifest ID: 001493055SKS
Trans EPA ID: TXR000050930
Trans Name: SAFETY-KLEEN SYSTEMS INC

Map ID
Direction
Distance
Elevation

MAP FINDINGS

Site

Database(s)

EDR ID Number
EPA ID Number

C&F WIRE PRODUCTS DIVWSTECHER ENTERPRISES INC (Continued)

S113130808

Trans 2 EPA ID: Not reported
Trans 2 Name: Not reported
TSDF EPA ID: CAT080013352
Trans Name: DEMENNO / KERDOON
TSDF Alt EPA ID: Not reported
TSDF Alt Name: Not reported
Waste Code Description: 222 - Oil/water separation sludge
RCRA Code: Not reported
Meth Code: H039 - Other Recovery Of Reclamation For Reuse Including Acid
Regeneration, Organics Recovery Ect

Quantity Tons: 0.72975
Waste Quantity: 175
Quantity Unit: G
Additional Code 1: Not reported
Additional Code 2: Not reported
Additional Code 3: Not reported
Additional Code 4: Not reported
Additional Code 5: Not reported

Shipment Date: 20080813
Creation Date: 10/1/2008 18:30:31
Receipt Date: 20080819
Manifest ID: 004103315JJJK
Trans EPA ID: CAR000047613
Trans Name: CAL WEST ENVIRONMENTAL SERVICES INC
Trans 2 EPA ID: Not reported
Trans 2 Name: Not reported
TSDF EPA ID: CAD097030993
Trans Name: SIEMENS WATER TECHNOLOGIES CORP
TSDF Alt EPA ID: Not reported
TSDF Alt Name: Not reported
Waste Code Description: 171 - Metal sludge (see 121
RCRA Code: D007
Meth Code: H141 - Storage, Bulking, And/Or Transfer Off Site--No
Treatment/Reovery (H010-H129) Or (H131-H135)

Quantity Tons: 0.4587
Waste Quantity: 110
Quantity Unit: G
Additional Code 1: Not reported
Additional Code 2: Not reported
Additional Code 3: Not reported
Additional Code 4: Not reported
Additional Code 5: Not reported

Shipment Date: 20080604
Creation Date: 8/7/2008 18:30:22
Receipt Date: 20080610
Manifest ID: 004103055JJJK
Trans EPA ID: CAR000047613
Trans Name: CAL WEST ENVIRONMENTAL SERVICES INC
Trans 2 EPA ID: Not reported
Trans 2 Name: Not reported
TSDF EPA ID: CAD097030993
Trans Name: SIEMENS WATER TECHNOLOGY CORP
TSDF Alt EPA ID: Not reported
TSDF Alt Name: Not reported
Waste Code Description: 171 - Metal sludge (see 121

Map ID
Direction
Distance
Elevation

MAP FINDINGS

Site

Database(s)

EDR ID Number
EPA ID Number

C&F WIRE PRODUCTS DIVWSTECHEER ENTERPRISES INC (Continued)

S113130808

RCRA Code:	D007
Meth Code:	H141 - Storage, Bulking, And/Or Transfer Off Site--No Treatment/Reovery (H010-H129) Or (H131-H135)
Quantity Tons:	0.4587
Waste Quantity:	110
Quantity Unit:	G
Additional Code 1:	Not reported
Additional Code 2:	Not reported
Additional Code 3:	Not reported
Additional Code 4:	Not reported
Additional Code 5:	Not reported
Shipment Date:	20080206
Creation Date:	3/28/2008 18:30:25
Receipt Date:	20080212
Manifest ID:	004101566JJK
Trans EPA ID:	CAR000047613
Trans Name:	CAL WEST ENVIRONMENTAL SERVICES INC
Trans 2 EPA ID:	Not reported
Trans 2 Name:	Not reported
TSDf EPA ID:	CAD097030993
Trans Name:	SIEMENS WATER TECHNOLOGY CORP
TSDf Alt EPA ID:	Not reported
TSDf Alt Name:	Not reported
Waste Code Description:	171 - Metal sludge (see 121
RCRA Code:	D007
Meth Code:	H141 - Storage, Bulking, And/Or Transfer Off Site--No Treatment/Reovery (H010-H129) Or (H131-H135)
Quantity Tons:	0.22935
Waste Quantity:	55
Quantity Unit:	G
Additional Code 1:	Not reported
Additional Code 2:	Not reported
Additional Code 3:	Not reported
Additional Code 4:	Not reported
Additional Code 5:	Not reported
Shipment Date:	20080206
Creation Date:	3/28/2008 18:30:25
Receipt Date:	20080212
Manifest ID:	004101566JJK
Trans EPA ID:	CAR000047613
Trans Name:	CAL WEST ENVIRONMENTAL SERVICES INC
Trans 2 EPA ID:	Not reported
Trans 2 Name:	Not reported
TSDf EPA ID:	CAD097030993
Trans Name:	SIEMENS WATER TECHNOLOGY CORP
TSDf Alt EPA ID:	Not reported
TSDf Alt Name:	Not reported
Waste Code Description:	171 - Metal sludge (see 121
RCRA Code:	D007
Meth Code:	H141 - Storage, Bulking, And/Or Transfer Off Site--No Treatment/Reovery (H010-H129) Or (H131-H135)
Quantity Tons:	0.22935
Waste Quantity:	55
Quantity Unit:	G
Additional Code 1:	Not reported

Map ID
Direction
Distance
Elevation

MAP FINDINGS

Site

Database(s)

EDR ID Number
EPA ID Number

C&F WIRE PRODUCTS DIVWSTECHEER ENTERPRISES INC (Continued)

S113130808

Additional Code 2: Not reported
Additional Code 3: Not reported
Additional Code 4: Not reported
Additional Code 5: Not reported

Additional Info:

Year: 2004
Gen EPA ID: CAL000279435

Shipment Date: 20040924
Creation Date: 1/11/2005 18:31:27
Receipt Date: 20041005
Manifest ID: 23888397
Trans EPA ID: CAR000118455
Trans Name: WORLDWIDE RECOVERY SYSTEMS INC
Trans 2 EPA ID: CAR000108209
Trans 2 Name: ERT
TSDF EPA ID: CAT080033681
Trans Name: DKE ENVIRONMENTAL
TSDF Alt EPA ID: CAT080033681
TSDF Alt Name: Not reported
Waste Code Description: 181 - Other inorganic solid waste Organics
RCRA Code: D007
Meth Code: D80 - Disposal, Land Fill
Quantity Tons: 0.35
Waste Quantity: 700
Quantity Unit: P
Additional Code 1: Not reported
Additional Code 2: Not reported
Additional Code 3: Not reported
Additional Code 4: Not reported
Additional Code 5: Not reported

Additional Info:

Year: 2009
Gen EPA ID: CAL000279435

Shipment Date: 20091209
Creation Date: 2/3/2010 18:30:41
Receipt Date: 20091215
Manifest ID: 002846018FLE
Trans EPA ID: CAR000047613
Trans Name: CAL WEST ENVIRONMENTAL SERVICES INC
Trans 2 EPA ID: Not reported
Trans 2 Name: Not reported
TSDF EPA ID: CAD097030993
Trans Name: SIEMENS WATER TECHNOLOGY CORP
TSDF Alt EPA ID: Not reported
TSDF Alt Name: Not reported
Waste Code Description: 171 - Metal sludge (see 121
RCRA Code: D007
Meth Code: H141 - Storage, Bulking, And/Or Transfer Off Site--No
Treatment/Recovery (H010-H129) Or (H131-H135)
Quantity Tons: 0.4587
Waste Quantity: 110
Quantity Unit: G

Map ID
Direction
Distance
Elevation

MAP FINDINGS

Site

Database(s)

EDR ID Number
EPA ID Number

C&F WIRE PRODUCTS DIVWSTECHER ENTERPRISES INC (Continued)

S113130808

Additional Code 1:	Not reported
Additional Code 2:	Not reported
Additional Code 3:	Not reported
Additional Code 4:	Not reported
Additional Code 5:	Not reported
Shipment Date:	20090624
Creation Date:	7/31/2009 18:30:45
Receipt Date:	20090630
Manifest ID:	002482970FLE
Trans EPA ID:	CAR000047613
Trans Name:	CAL WEST ENVIRONMENTAL SERVICES INC
Trans 2 EPA ID:	Not reported
Trans 2 Name:	Not reported
TSDF EPA ID:	CAD097030993
Trans Name:	SIEMENS WATER TECHNOLOGY CORP
TSDF Alt EPA ID:	Not reported
TSDF Alt Name:	Not reported
Waste Code Description:	171 - Metal sludge (see 121
RCRA Code:	D007
Meth Code:	H141 - Storage, Bulking, And/Or Transfer Off Site--No Treatment/Reovery (H010-H129) Or (H131-H135)
Quantity Tons:	0.68805
Waste Quantity:	165
Quantity Unit:	G
Additional Code 1:	Not reported
Additional Code 2:	Not reported
Additional Code 3:	Not reported
Additional Code 4:	Not reported
Additional Code 5:	Not reported

Additional Info:

Year:	2016
Gen EPA ID:	CAL000279435
Shipment Date:	20151104
Creation Date:	1/11/2016 22:16:14
Receipt Date:	20151110
Manifest ID:	008887700FLE
Trans EPA ID:	CAR000047613
Trans Name:	CAL WEST ENVIRONMENTAL SERVICES INC
Trans 2 EPA ID:	Not reported
Trans 2 Name:	Not reported
TSDF EPA ID:	CAD097030993
Trans Name:	EVOQUA WATER TECHNOLOGIES LLC
TSDF Alt EPA ID:	Not reported
TSDF Alt Name:	Not reported
Waste Code Description:	171 - Metal sludge (see 121
RCRA Code:	D007
Meth Code:	H141 - Storage, Bulking, And/Or Transfer Off Site--No Treatment/Reovery (H010-H129) Or (H131-H135)
Quantity Tons:	0.417
Waste Quantity:	100
Quantity Unit:	G
Additional Code 1:	Not reported
Additional Code 2:	Not reported
Additional Code 3:	Not reported

Map ID
Direction
Distance
Elevation

MAP FINDINGS

Site

Database(s)

EDR ID Number
EPA ID Number

C&F WIRE PRODUCTS DIVWSTECHER ENTERPRISES INC (Continued)

S113130808

Additional Code 4:	Not reported
Additional Code 5:	Not reported
Shipment Date:	20150826
Creation Date:	11/4/2015 22:15:23
Receipt Date:	20150901
Manifest ID:	008218817FLE
Trans EPA ID:	CAR000047613
Trans Name:	CAL WEST ENVIRONMENTAL SERVICES INC
Trans 2 EPA ID:	Not reported
Trans 2 Name:	Not reported
TSDF EPA ID:	CAD097030993
Trans Name:	EVOQUA WATER TECHNOLOGIES LLC
TSDF Alt EPA ID:	Not reported
TSDF Alt Name:	Not reported
Waste Code Description:	171 - Metal sludge (see 121
RCRA Code:	D007
Meth Code:	H141 - Storage, Bulking, And/Or Transfer Off Site--No Treatment/Reovery (H010-H129) Or (H131-H135)
Quantity Tons:	0.417
Waste Quantity:	100
Quantity Unit:	G
Additional Code 1:	Not reported
Additional Code 2:	Not reported
Additional Code 3:	Not reported
Additional Code 4:	Not reported
Additional Code 5:	Not reported
Shipment Date:	20150610
Creation Date:	8/20/2015 22:15:10
Receipt Date:	20150616
Manifest ID:	008218419FLE
Trans EPA ID:	CAR000047613
Trans Name:	CAL WEST ENVIRONMENTAL SERVICES INC
Trans 2 EPA ID:	Not reported
Trans 2 Name:	Not reported
TSDF EPA ID:	CAD097030993
Trans Name:	EVOQUA WATER TECHNOLOGIES LLC
TSDF Alt EPA ID:	Not reported
TSDF Alt Name:	Not reported
Waste Code Description:	171 - Metal sludge (see 121
RCRA Code:	D007
Meth Code:	H141 - Storage, Bulking, And/Or Transfer Off Site--No Treatment/Reovery (H010-H129) Or (H131-H135)
Quantity Tons:	0.6255
Waste Quantity:	150
Quantity Unit:	G
Additional Code 1:	Not reported
Additional Code 2:	Not reported
Additional Code 3:	Not reported
Additional Code 4:	Not reported
Additional Code 5:	Not reported
Shipment Date:	20150304
Creation Date:	5/19/2015 22:15:15
Receipt Date:	20150310
Manifest ID:	007879135FLE

Map ID
Direction
Distance
Elevation

MAP FINDINGS

Site

Database(s)

EDR ID Number
EPA ID Number

C&F WIRE PRODUCTS DIVWSTECHEER ENTERPRISES INC (Continued)

S113130808

Trans EPA ID: CAR000047613
Trans Name: CAL WEST ENVIRONMENTAL SERVICES INC
Trans 2 EPA ID: Not reported
Trans 2 Name: Not reported
TSDF EPA ID: CAD097030993
Trans Name: EVOQUA WATER TECHNOLOGIES LLC
TSDF Alt EPA ID: Not reported
TSDF Alt Name: Not reported
Waste Code Description: 171 - Metal sludge (see 121
RCRA Code: D007
Meth Code: H141 - Storage, Bulking, And/Or Transfer Off Site--No
Treatment/Reovery (H010-H129) Or (H131-H135)
Quantity Tons: 0.4587
Waste Quantity: 110
Quantity Unit: G
Additional Code 1: Not reported
Additional Code 2: Not reported
Additional Code 3: Not reported
Additional Code 4: Not reported
Additional Code 5: Not reported

Additional Info:

Year: 2014
Gen EPA ID: CAL000279435

Shipment Date: 20141029
Creation Date: 12/30/2014 22:15:05
Receipt Date: 20141104
Manifest ID: 007699527FLE
Trans EPA ID: CAR000047613
Trans Name: CAL WEST ENVIRONMENTAL SERVICES INC
Trans 2 EPA ID: Not reported
Trans 2 Name: Not reported
TSDF EPA ID: CAD097030993
Trans Name: EVOQUA WATER TECHNOLOGIES LLC
TSDF Alt EPA ID: Not reported
TSDF Alt Name: Not reported
Waste Code Description: 171 - Metal sludge (see 121
RCRA Code: D007
Meth Code: H141 - Storage, Bulking, And/Or Transfer Off Site--No
Treatment/Reovery (H010-H129) Or (H131-H135)
Quantity Tons: 0.4587
Waste Quantity: 110
Quantity Unit: G
Additional Code 1: Not reported
Additional Code 2: Not reported
Additional Code 3: Not reported
Additional Code 4: Not reported
Additional Code 5: Not reported

Shipment Date: 20140611
Creation Date: 8/18/2014 22:15:04
Receipt Date: 20140617
Manifest ID: 007698836FLE
Trans EPA ID: CAR000047613
Trans Name: CAL WEST ENVIRONMENTAL SERVICES INC
Trans 2 EPA ID: Not reported

Map ID
Direction
Distance
Elevation

MAP FINDINGS

Site

Database(s)

EDR ID Number
EPA ID Number

C&F WIRE PRODUCTS DIVWSTECHER ENTERPRISES INC (Continued)

S113130808

Trans 2 Name:	Not reported
TSDf EPA ID:	CAD097030993
Trans Name:	EVOQUA WATER TECHNOLOGIES LLC
TSDf Alt EPA ID:	Not reported
TSDf Alt Name:	Not reported
Waste Code Description:	171 - Metal sludge (see 121
RCRA Code:	D007
Meth Code:	H129 - Other Treatment
Quantity Tons:	0.25
Waste Quantity:	500
Quantity Unit:	P
Additional Code 1:	Not reported
Additional Code 2:	Not reported
Additional Code 3:	Not reported
Additional Code 4:	Not reported
Additional Code 5:	Not reported
Additional Info:	
Year:	2015
Gen EPA ID:	CAL000279435
Shipment Date:	20151104
Creation Date:	1/11/2016 22:16:14
Receipt Date:	20151110
Manifest ID:	008887700FLE
Trans EPA ID:	CAR000047613
Trans Name:	CAL WEST ENVIRONMENTAL SERVICES INC
Trans 2 EPA ID:	Not reported
Trans 2 Name:	Not reported
TSDf EPA ID:	CAD097030993
Trans Name:	EVOQUA WATER TECHNOLOGIES LLC
TSDf Alt EPA ID:	Not reported
TSDf Alt Name:	Not reported
Waste Code Description:	171 - Metal sludge (see 121
RCRA Code:	D007
Meth Code:	H141 - Storage, Bulking, And/Or Transfer Off Site--No Treatment/Reovery (H010-H129) Or (H131-H135)
Quantity Tons:	0.417
Waste Quantity:	100
Quantity Unit:	G
Additional Code 1:	Not reported
Additional Code 2:	Not reported
Additional Code 3:	Not reported
Additional Code 4:	Not reported
Additional Code 5:	Not reported
Shipment Date:	20150826
Creation Date:	11/4/2015 22:15:23
Receipt Date:	20150901
Manifest ID:	008218817FLE
Trans EPA ID:	CAR000047613
Trans Name:	CAL WEST ENVIRONMENTAL SERVICES INC
Trans 2 EPA ID:	Not reported
Trans 2 Name:	Not reported
TSDf EPA ID:	CAD097030993
Trans Name:	EVOQUA WATER TECHNOLOGIES LLC
TSDf Alt EPA ID:	Not reported

Map ID
Direction
Distance
Elevation

MAP FINDINGS

Site

Database(s)

EDR ID Number
EPA ID Number

C&F WIRE PRODUCTS DIVWSTECHEER ENTERPRISES INC (Continued)

S113130808

TSDf Alt Name:	Not reported
Waste Code Description:	171 - Metal sludge (see 121
RCRA Code:	D007
Meth Code:	H141 - Storage, Bulking, And/Or Transfer Off Site--No Treatment/Reovery (H010-H129) Or (H131-H135)
Quantity Tons:	0.417
Waste Quantity:	100
Quantity Unit:	G
Additional Code 1:	Not reported
Additional Code 2:	Not reported
Additional Code 3:	Not reported
Additional Code 4:	Not reported
Additional Code 5:	Not reported
Shipment Date:	20150610
Creation Date:	8/20/2015 22:15:10
Receipt Date:	20150616
Manifest ID:	008218419FLE
Trans EPA ID:	CAR000047613
Trans Name:	CAL WEST ENVIRONMENTAL SERVICES INC
Trans 2 EPA ID:	Not reported
Trans 2 Name:	Not reported
TSDf EPA ID:	CAD097030993
Trans Name:	EVOQUA WATER TECHNOLOGIES LLC
TSDf Alt EPA ID:	Not reported
TSDf Alt Name:	Not reported
Waste Code Description:	171 - Metal sludge (see 121
RCRA Code:	D007
Meth Code:	H141 - Storage, Bulking, And/Or Transfer Off Site--No Treatment/Reovery (H010-H129) Or (H131-H135)
Quantity Tons:	0.6255
Waste Quantity:	150
Quantity Unit:	G
Additional Code 1:	Not reported
Additional Code 2:	Not reported
Additional Code 3:	Not reported
Additional Code 4:	Not reported
Additional Code 5:	Not reported
Shipment Date:	20150304
Creation Date:	5/19/2015 22:15:15
Receipt Date:	20150310
Manifest ID:	007879135FLE
Trans EPA ID:	CAR000047613
Trans Name:	CAL WEST ENVIRONMENTAL SERVICES INC
Trans 2 EPA ID:	Not reported
Trans 2 Name:	Not reported
TSDf EPA ID:	CAD097030993
Trans Name:	EVOQUA WATER TECHNOLOGIES LLC
TSDf Alt EPA ID:	Not reported
TSDf Alt Name:	Not reported
Waste Code Description:	171 - Metal sludge (see 121
RCRA Code:	D007
Meth Code:	H141 - Storage, Bulking, And/Or Transfer Off Site--No Treatment/Reovery (H010-H129) Or (H131-H135)
Quantity Tons:	0.4587
Waste Quantity:	110

Map ID
Direction
Distance
Elevation

MAP FINDINGS

Site

Database(s)

EDR ID Number
EPA ID Number

C&F WIRE PRODUCTS DIVWSTECHEER ENTERPRISES INC (Continued)

S113130808

Quantity Unit: G
Additional Code 1: Not reported
Additional Code 2: Not reported
Additional Code 3: Not reported
Additional Code 4: Not reported
Additional Code 5: Not reported

Additional Info:

Year: 2006
Gen EPA ID: CAL000279435

Shipment Date: 20060720
Creation Date: 9/17/2006 18:31:37
Receipt Date: 20060726
Manifest ID: 24924909
Trans EPA ID: CAR000158881
Trans Name: WORLDWIDE RECOVERY SYSTEMS INC
Trans 2 EPA ID: NJD986607380
Trans 2 Name: MAUMEE EXPRESS INC
TSDF EPA ID: NVT330010000
Trans Name: US ECOLOGY BEATTY NV
TSDF Alt EPA ID: Not reported
TSDF Alt Name: Not reported
Waste Code Description: 181 - Other inorganic solid waste Organics
RCRA Code: D007
Meth Code: D80 - Disposal, Land Fill
Quantity Tons: 0.45
Waste Quantity: 900
Quantity Unit: P
Additional Code 1: Not reported
Additional Code 2: Not reported
Additional Code 3: Not reported
Additional Code 4: Not reported
Additional Code 5: Not reported

Additional Info:

Year: 2013
Gen EPA ID: CAL000279435

Shipment Date: 20131218
Creation Date: 2/24/2014 22:15:29
Receipt Date: 20131223
Manifest ID: 006936460FLE
Trans EPA ID: CAR000047613
Trans Name: CAL WEST ENVIRONMENTAL SERVICES INC
Trans 2 EPA ID: Not reported
Trans 2 Name: Not reported
TSDF EPA ID: CAD097030993
Trans Name: SIEMENS WATER TECHNOLOGIES LLC
TSDF Alt EPA ID: Not reported
TSDF Alt Name: Not reported
Waste Code Description: 171 - Metal sludge (see 121
RCRA Code: D007
Meth Code: H129 - Other Treatment
Quantity Tons: 0.22935
Waste Quantity: 55

Map ID
Direction
Distance
Elevation

MAP FINDINGS

Site

Database(s)

EDR ID Number
EPA ID Number

C&F WIRE PRODUCTS DIVWSTECHEER ENTERPRISES INC (Continued)

S113130808

Quantity Unit:	G
Additional Code 1:	Not reported
Additional Code 2:	Not reported
Additional Code 3:	Not reported
Additional Code 4:	Not reported
Additional Code 5:	Not reported
Shipment Date:	20130814
Creation Date:	9/27/2013 22:15:06
Receipt Date:	20130820
Manifest ID:	006486846FLE
Trans EPA ID:	CAR000047613
Trans Name:	CAL WEST ENVIRONMENTAL SERVICES INC
Trans 2 EPA ID:	Not reported
Trans 2 Name:	Not reported
TSDf EPA ID:	CAD097030993
Trans Name:	SIEMENS WATER TECHNOLOGIES LLC
TSDf Alt EPA ID:	Not reported
TSDf Alt Name:	Not reported
Waste Code Description:	171 - Metal sludge (see 121
RCRA Code:	D007
Meth Code:	H141 - Storage, Bulking, And/Or Transfer Off Site--No Treatment/Reovery (H010-H129) Or (H131-H135)
Quantity Tons:	0.417
Waste Quantity:	100
Quantity Unit:	G
Additional Code 1:	Not reported
Additional Code 2:	Not reported
Additional Code 3:	Not reported
Additional Code 4:	Not reported
Additional Code 5:	Not reported
Shipment Date:	20130522
Creation Date:	7/25/2013 22:15:10
Receipt Date:	20130530
Manifest ID:	006485431FLE
Trans EPA ID:	CAR000047613
Trans Name:	CAL WEST ENVIRONMENTAL SERVICES INC
Trans 2 EPA ID:	Not reported
Trans 2 Name:	Not reported
TSDf EPA ID:	CAD097030993
Trans Name:	SIEMENS INDUSTRY INC
TSDf Alt EPA ID:	Not reported
TSDf Alt Name:	Not reported
Waste Code Description:	171 - Metal sludge (see 121
RCRA Code:	D007
Meth Code:	H141 - Storage, Bulking, And/Or Transfer Off Site--No Treatment/Reovery (H010-H129) Or (H131-H135)
Quantity Tons:	0.4587
Waste Quantity:	110
Quantity Unit:	G
Additional Code 1:	Not reported
Additional Code 2:	Not reported
Additional Code 3:	Not reported
Additional Code 4:	Not reported
Additional Code 5:	Not reported

Map ID
Direction
Distance
Elevation

MAP FINDINGS

Site

Database(s)

EDR ID Number
EPA ID Number

C&F WIRE PRODUCTS DIVWSTECHEER ENTERPRISES INC (Continued)

S113130808

Additional Info:

Year: 2005
Gen EPA ID: CAL000279435

Shipment Date: 20051205
Creation Date: 7/12/2006 18:32:38
Receipt Date: 20051207
Manifest ID: 24644269
Trans EPA ID: CAR000158881
Trans Name: WORLDWIDE RECOVERY SYSTEMS INC
Trans 2 EPA ID: Not reported
Trans 2 Name: Not reported
TSDF EPA ID: NVT330010000
Trans Name: US ECOLOGY BEATTY NV
TSDF Alt EPA ID: Not reported
TSDF Alt Name: Not reported
Waste Code Description: 181 - Other inorganic solid waste Organics
RCRA Code: D007
Meth Code: D80 - Disposal, Land Fill
Quantity Tons: 0.2
Waste Quantity: 400
Quantity Unit: P
Additional Code 1: Not reported
Additional Code 2: Not reported
Additional Code 3: Not reported
Additional Code 4: Not reported
Additional Code 5: Not reported

Shipment Date: 20051205
Creation Date: 7/12/2006 18:32:38
Receipt Date: 20051207
Manifest ID: 24644269
Trans EPA ID: CAR000158881
Trans Name: WORLDWIDE RECOVERY SYSTEMS INC
Trans 2 EPA ID: Not reported
Trans 2 Name: Not reported
TSDF EPA ID: NVT330010000
Trans Name: US ECOLOGY BEATTY NV
TSDF Alt EPA ID: Not reported
TSDF Alt Name: Not reported
Waste Code Description: 132 - Aqueous solution w/metals (< restricted levels and see waste code 121 for a list of metals
RCRA Code: D007
Meth Code: D80 - Disposal, Land Fill
Quantity Tons: 0.1251
Waste Quantity: 30
Quantity Unit: G
Additional Code 1: Not reported
Additional Code 2: Not reported
Additional Code 3: Not reported
Additional Code 4: Not reported
Additional Code 5: Not reported

Shipment Date: 20050408
Creation Date: 6/9/2005 18:31:04
Receipt Date: 20050413
Manifest ID: 24095779

Map ID
Direction
Distance
Elevation

MAP FINDINGS

Site

Database(s)

EDR ID Number
EPA ID Number

C&F WIRE PRODUCTS DIVWSTECHER ENTERPRISES INC (Continued)

S113130808

Trans EPA ID: CAR000158881
Trans Name: WORLDWIDE RECOVERY SYSTEMS INC
Trans 2 EPA ID: Not reported
Trans 2 Name: Not reported
TSDF EPA ID: NVT330010000
Trans Name: US ECOLOGY BEATTY NV
TSDF Alt EPA ID: Not reported
TSDF Alt Name: Not reported
Waste Code Description: 181 - Other inorganic solid waste Organics
RCRA Code: D007
Meth Code: D99 - Disposal, Other
Quantity Tons: 0.4
Waste Quantity: 800
Quantity Unit: P
Additional Code 1: Not reported
Additional Code 2: Not reported
Additional Code 3: Not reported
Additional Code 4: Not reported
Additional Code 5: Not reported

Additional Info:

Year: 2012
Gen EPA ID: CAL000279435

Shipment Date: 20121212
Creation Date: 2/17/2013 22:15:06
Receipt Date: 20121218
Manifest ID: 005111086FLE
Trans EPA ID: CAR000047613
Trans Name: CAL WEST ENVIRONMENTAL SERVICES INC
Trans 2 EPA ID: Not reported
Trans 2 Name: Not reported
TSDF EPA ID: CAD097030993
Trans Name: SIEMENS INDUSTRY INC
TSDF Alt EPA ID: Not reported
TSDF Alt Name: Not reported
Waste Code Description: 171 - Metal sludge (see 121
RCRA Code: D007
Meth Code: H141 - Storage, Bulking, And/Or Transfer Off Site--No
Treatment/Reovery (H010-H129) Or (H131-H135)
Quantity Tons: 0.4587
Waste Quantity: 110
Quantity Unit: G
Additional Code 1: Not reported
Additional Code 2: Not reported
Additional Code 3: Not reported
Additional Code 4: Not reported
Additional Code 5: Not reported

Shipment Date: 20120815
Creation Date: 10/10/2012 22:15:39
Receipt Date: 20120821
Manifest ID: 005106587FLE
Trans EPA ID: CAR000047613
Trans Name: CAL WEST ENVIRONMENTAL SERVICES INC
Trans 2 EPA ID: Not reported
Trans 2 Name: Not reported

Map ID
Direction
Distance
Elevation

MAP FINDINGS

Site

Database(s)

EDR ID Number
EPA ID Number

C&F WIRE PRODUCTS DIVWSTECHER ENTERPRISES INC (Continued)

S113130808

TSDF EPA ID:	CAD097030993
Trans Name:	SIEMENS INDUSTRY INC
TSDF Alt EPA ID:	Not reported
TSDF Alt Name:	Not reported
Waste Code Description:	171 - Metal sludge (see 121
RCRA Code:	D007
Meth Code:	H141 - Storage, Bulking, And/Or Transfer Off Site--No Treatment/Reovery (H010-H129) Or (H131-H135)
Quantity Tons:	0.68805
Waste Quantity:	165
Quantity Unit:	G
Additional Code 1:	Not reported
Additional Code 2:	Not reported
Additional Code 3:	Not reported
Additional Code 4:	Not reported
Additional Code 5:	Not reported
Shipment Date:	20120620
Creation Date:	9/17/2012 22:15:26
Receipt Date:	20120625
Manifest ID:	005003060FLE
Trans EPA ID:	CAR000047613
Trans Name:	CAL WEST ENVIRONMENTAL SERVICES INC
Trans 2 EPA ID:	Not reported
Trans 2 Name:	Not reported
TSDF EPA ID:	CAD097030993
Trans Name:	SIEMENS INDUSTRY INC
TSDF Alt EPA ID:	Not reported
TSDF Alt Name:	Not reported
Waste Code Description:	171 - Metal sludge (see 121
RCRA Code:	D007
Meth Code:	H141 - Storage, Bulking, And/Or Transfer Off Site--No Treatment/Reovery (H010-H129) Or (H131-H135)
Quantity Tons:	0.417
Waste Quantity:	100
Quantity Unit:	G
Additional Code 1:	Not reported
Additional Code 2:	Not reported
Additional Code 3:	Not reported
Additional Code 4:	Not reported
Additional Code 5:	Not reported
Shipment Date:	20120411
Creation Date:	5/30/2012 20:30:16
Receipt Date:	20120417
Manifest ID:	005158055FLE
Trans EPA ID:	CAR000047613
Trans Name:	CAL WEST ENVIRONMENTAL SERVICES INC
Trans 2 EPA ID:	Not reported
Trans 2 Name:	Not reported
TSDF EPA ID:	CAD097030993
Trans Name:	SIEMENS INDUSTRY INC
TSDF Alt EPA ID:	Not reported
TSDF Alt Name:	Not reported
Waste Code Description:	171 - Metal sludge (see 121
RCRA Code:	D007
Meth Code:	H141 - Storage, Bulking, And/Or Transfer Off Site--No

Map ID
Direction
Distance
Elevation

MAP FINDINGS

Site

Database(s)

EDR ID Number
EPA ID Number

C&F WIRE PRODUCTS DIVWSTECHER ENTERPRISES INC (Continued)

S113130808

Quantity Tons:	Treatment/Reovery (H010-H129) Or (H131-H135) 0.4587
Waste Quantity:	110
Quantity Unit:	G
Additional Code 1:	Not reported
Additional Code 2:	Not reported
Additional Code 3:	Not reported
Additional Code 4:	Not reported
Additional Code 5:	Not reported
Shipment Date:	20120307
Creation Date:	5/10/2012 20:30:12
Receipt Date:	20120313
Manifest ID:	005157904FLE
Trans EPA ID:	CAR000047613
Trans Name:	CAL WEST ENVIRONMENTAL SERVICES INC
Trans 2 EPA ID:	Not reported
Trans 2 Name:	Not reported
TSDf EPA ID:	CAD097030993
Trans Name:	SIEMENS INDUSTRY INC
TSDf Alt EPA ID:	Not reported
TSDf Alt Name:	Not reported
Waste Code Description:	171 - Metal sludge (see 121
RCRA Code:	D007
Meth Code:	H141 - Storage, Bulking, And/Or Transfer Off Site--No Treatment/Reovery (H010-H129) Or (H131-H135)
Quantity Tons:	0.417
Waste Quantity:	100
Quantity Unit:	G
Additional Code 1:	Not reported
Additional Code 2:	Not reported
Additional Code 3:	Not reported
Additional Code 4:	Not reported
Additional Code 5:	Not reported
Additional Info:	
Year:	2010
Gen EPA ID:	CAL000279435
Shipment Date:	20101013
Creation Date:	1/3/2011 18:30:18
Receipt Date:	20101019
Manifest ID:	004187515FLE
Trans EPA ID:	CAR000047613
Trans Name:	CAL WEST ENVIRONMENTAL SERVICES INC
Trans 2 EPA ID:	Not reported
Trans 2 Name:	Not reported
TSDf EPA ID:	CAD097030993
Trans Name:	SIEMENS WATER TECHNOLOGY CORP
TSDf Alt EPA ID:	Not reported
TSDf Alt Name:	Not reported
Waste Code Description:	171 - Metal sludge (see 121
RCRA Code:	D007
Meth Code:	H141 - Storage, Bulking, And/Or Transfer Off Site--No Treatment/Reovery (H010-H129) Or (H131-H135)
Quantity Tons:	0.68805
Waste Quantity:	165

Map ID
Direction
Distance
Elevation

MAP FINDINGS

Site

Database(s)

EDR ID Number
EPA ID Number

C&F WIRE PRODUCTS DIVWSTECHER ENTERPRISES INC (Continued)

S113130808

Quantity Unit:	G
Additional Code 1:	Not reported
Additional Code 2:	Not reported
Additional Code 3:	Not reported
Additional Code 4:	Not reported
Additional Code 5:	Not reported
Shipment Date:	20100728
Creation Date:	10/8/2010 18:30:26
Receipt Date:	20100803
Manifest ID:	002889744FLE
Trans EPA ID:	CAR000047613
Trans Name:	CAL WEST ENVIRONMENTAL SERVICES INC
Trans 2 EPA ID:	Not reported
Trans 2 Name:	Not reported
TSDf EPA ID:	CAD097030993
Trans Name:	SIEMENS WATER TECHNOLOGY CORP
TSDf Alt EPA ID:	Not reported
TSDf Alt Name:	Not reported
Waste Code Description:	171 - Metal sludge (see 121
RCRA Code:	D007
Meth Code:	H141 - Storage, Bulking, And/Or Transfer Off Site--No Treatment/Reovery (H010-H129) Or (H131-H135)
Quantity Tons:	0.68805
Waste Quantity:	165
Quantity Unit:	G
Additional Code 1:	Not reported
Additional Code 2:	Not reported
Additional Code 3:	Not reported
Additional Code 4:	Not reported
Additional Code 5:	Not reported
Shipment Date:	20100526
Creation Date:	8/6/2010 18:31:29
Receipt Date:	20100601
Manifest ID:	002889543FLE
Trans EPA ID:	CAR000047613
Trans Name:	CAL WEST ENVIRONMENTAL SERVICES INC
Trans 2 EPA ID:	Not reported
Trans 2 Name:	Not reported
TSDf EPA ID:	CAD097030993
Trans Name:	SIEMENS WATER TECHNOLOGY CORP
TSDf Alt EPA ID:	Not reported
TSDf Alt Name:	Not reported
Waste Code Description:	171 - Metal sludge (see 121
RCRA Code:	D007
Meth Code:	H141 - Storage, Bulking, And/Or Transfer Off Site--No Treatment/Reovery (H010-H129) Or (H131-H135)
Quantity Tons:	0.64635
Waste Quantity:	155
Quantity Unit:	G
Additional Code 1:	Not reported
Additional Code 2:	Not reported
Additional Code 3:	Not reported
Additional Code 4:	Not reported
Additional Code 5:	Not reported

Map ID
Direction
Distance
Elevation

MAP FINDINGS

Site

Database(s)

EDR ID Number
EPA ID Number

C&F WIRE PRODUCTS DIVWSTECHER ENTERPRISES INC (Continued)

S113130808

Shipment Date: 20100224
Creation Date: 5/27/2010 18:30:25
Receipt Date: 20100303
Manifest ID: 002846252FLE
Trans EPA ID: CAR000047613
Trans Name: CAL WEST ENVIRONMENTAL SERVICES INC
Trans 2 EPA ID: Not reported
Trans 2 Name: Not reported
TSDF EPA ID: CAD097030993
Trans Name: SIEMENS WATER TECHNOLOGY CORP
TSDF Alt EPA ID: Not reported
TSDF Alt Name: Not reported
Waste Code Description: 171 - Metal sludge (see 121
RCRA Code: D007
Meth Code: H141 - Storage, Bulking, And/Or Transfer Off Site--No
Treatment/Reovery (H010-H129) Or (H131-H135)

Quantity Tons: 0.22935
Waste Quantity: 55
Quantity Unit: G
Additional Code 1: Not reported
Additional Code 2: Not reported
Additional Code 3: Not reported
Additional Code 4: Not reported
Additional Code 5: Not reported

Additional Info:

Year: 2011
Gen EPA ID: CAL000279435

Shipment Date: 20111102
Creation Date: 1/20/2012 20:31:22
Receipt Date: 20111108
Manifest ID: 004544673FLE
Trans EPA ID: CAR000047613
Trans Name: CAL WEST ENVIRONMENTAL SERVICES INC
Trans 2 EPA ID: Not reported
Trans 2 Name: Not reported
TSDF EPA ID: CAD097030993
Trans Name: SIEMENS INDUSTRY INC
TSDF Alt EPA ID: Not reported
TSDF Alt Name: Not reported
Waste Code Description: 171 - Metal sludge (see 121
RCRA Code: D007
Meth Code: H141 - Storage, Bulking, And/Or Transfer Off Site--No
Treatment/Reovery (H010-H129) Or (H131-H135)

Quantity Tons: 0.68805
Waste Quantity: 165
Quantity Unit: G
Additional Code 1: Not reported
Additional Code 2: Not reported
Additional Code 3: Not reported
Additional Code 4: Not reported
Additional Code 5: Not reported

Shipment Date: 20110803
Creation Date: 10/19/2011 18:30:23
Receipt Date: 20110809

Map ID
Direction
Distance
Elevation

MAP FINDINGS

Site

Database(s)

EDR ID Number
EPA ID Number

C&F WIRE PRODUCTS DIVWSTECHER ENTERPRISES INC (Continued)

S113130808

Manifest ID:	004153649FLE
Trans EPA ID:	CAR000047613
Trans Name:	CAL WEST ENVIRONMENTAL SERVICES INC
Trans 2 EPA ID:	Not reported
Trans 2 Name:	Not reported
TSDF EPA ID:	CAD097030993
Trans Name:	SIEMENS INDUSTRY INC
TSDF Alt EPA ID:	Not reported
TSDF Alt Name:	Not reported
Waste Code Description:	171 - Metal sludge (see 121
RCRA Code:	D007
Meth Code:	H141 - Storage, Bulking, And/Or Transfer Off Site--No Treatment/Reovery (H010-H129) Or (H131-H135)
Quantity Tons:	0.4
Waste Quantity:	800
Quantity Unit:	P
Additional Code 1:	Not reported
Additional Code 2:	Not reported
Additional Code 3:	Not reported
Additional Code 4:	Not reported
Additional Code 5:	Not reported
Shipment Date:	20110506
Creation Date:	6/16/2011 18:30:32
Receipt Date:	20110510
Manifest ID:	004186255FLE
Trans EPA ID:	CAR000047613
Trans Name:	CAL WEST ENVIRONMENTAL SERVICES INC
Trans 2 EPA ID:	Not reported
Trans 2 Name:	Not reported
TSDF EPA ID:	CAD097030993
Trans Name:	SIEMENS WATER TECHNOLOGY CORP
TSDF Alt EPA ID:	Not reported
TSDF Alt Name:	Not reported
Waste Code Description:	171 - Metal sludge (see 121
RCRA Code:	D007
Meth Code:	H141 - Storage, Bulking, And/Or Transfer Off Site--No Treatment/Reovery (H010-H129) Or (H131-H135)
Quantity Tons:	0.68805
Waste Quantity:	165
Quantity Unit:	G
Additional Code 1:	Not reported
Additional Code 2:	Not reported
Additional Code 3:	Not reported
Additional Code 4:	Not reported
Additional Code 5:	Not reported
Shipment Date:	20110119
Creation Date:	3/28/2011 18:30:20
Receipt Date:	20110125
Manifest ID:	004187849FLE
Trans EPA ID:	CAR000047613
Trans Name:	CAL WEST ENVIRONMENTAL SERVICES INC
Trans 2 EPA ID:	Not reported
Trans 2 Name:	Not reported
TSDF EPA ID:	CAD097030993
Trans Name:	SIEMENS WATER TECHNOLOGY CORP

Map ID
Direction
Distance
Elevation

MAP FINDINGS

Site

Database(s)

EDR ID Number
EPA ID Number

C&F WIRE PRODUCTS DIVWSTECHER ENTERPRISES INC (Continued)

S113130808

TSDf Alt EPA ID: Not reported
TSDf Alt Name: Not reported
Waste Code Description: 171 - Metal sludge (see 121
RCRA Code: D007
Meth Code: H141 - Storage, Bulking, And/Or Transfer Off Site--No
Treatment/Reovery (H010-H129) Or (H131-H135)
Quantity Tons: 0.68805
Waste Quantity: 165
Quantity Unit: G
Additional Code 1: Not reported
Additional Code 2: Not reported
Additional Code 3: Not reported
Additional Code 4: Not reported
Additional Code 5: Not reported

Additional Info:

Year: 2017
Gen EPA ID: CAL000279435

Shipment Date: 20171101
Creation Date: 6/13/2018 18:30:34
Receipt Date: 20171107
Manifest ID: 010993412FLE
Trans EPA ID: CAR000047613
Trans Name: CAL WEST ENVIRONMENTAL SERVICES INC
Trans 2 EPA ID: Not reported
Trans 2 Name: Not reported
TSDf EPA ID: CAD097030993
Trans Name: US ECOLOGY VERNON INC
TSDf Alt EPA ID: Not reported
TSDf Alt Name: Not reported
Waste Code Description: 171 - Metal sludge (see 121
RCRA Code: D007
Meth Code: H141 - Storage, Bulking, And/Or Transfer Off Site--No
Treatment/Reovery (H010-H129) Or (H131-H135)
Quantity Tons: 0.9
Waste Quantity: 1800
Quantity Unit: P
Additional Code 1: Not reported
Additional Code 2: Not reported
Additional Code 3: Not reported
Additional Code 4: Not reported
Additional Code 5: Not reported

Shipment Date: 20170524
Creation Date: 5/17/2018 18:31:20
Receipt Date: 20170530
Manifest ID: 010404469FLE
Trans EPA ID: CAR000047613
Trans Name: CAL WEST ENVIRONMENTAL SERVICES INC
Trans 2 EPA ID: Not reported
Trans 2 Name: Not reported
TSDf EPA ID: CAD097030993
Trans Name: US ECOLOGY VERNON INC
TSDf Alt EPA ID: Not reported
TSDf Alt Name: Not reported
Waste Code Description: 171 - Metal sludge (see 121

Map ID
Direction
Distance
Elevation

MAP FINDINGS

Site

Database(s)

EDR ID Number
EPA ID Number

C&F WIRE PRODUCTS DIVWSTECHER ENTERPRISES INC (Continued)

S113130808

RCRA Code: D007
Meth Code: H141 - Storage, Bulking, And/Or Transfer Off Site--No
Treatment/Reovery (H010-H129) Or (H131-H135)
Quantity Tons: 0.417
Waste Quantity: 100
Quantity Unit: G
Additional Code 1: Not reported
Additional Code 2: Not reported
Additional Code 3: Not reported
Additional Code 4: Not reported
Additional Code 5: Not reported

CERS:

Name: C & F WIRE PRODUCTS
Address: 8536 CENTRAL AVE
City,State,Zip: STANTON, CA 90680
Site ID: 446156
CERS ID: 10523176
CERS Description: Chemical Storage Facilities

Violations:

Site ID: 446156
Site Name: C & F WIRE PRODUCTS
Violation Date: 11-27-2018
Citation: HSC 6.95 25505(a)(4) - California Health and Safety Code, Chapter 6.95, Section(s) 25505(a)(4)

Violation Description: Failure to provide initial and annual training to all employees in safety procedures in the event of a release or threatened release of a hazardous material or failure to document and maintain training records for a minimum of three years.

Violation Notes: Returned to compliance on 12/20/2018. OBSERVATION: Employee training records were not available for review. All employees are required to be trained annually; new employees are required to be trained within 6 months. CORRECTIVE ACTION: Please provide training records for the Hazardous Materials Business Plan with the following information documented: topic of training, date, employee name, employee signature. Documents must be submitted to this Agency within 30 days.

Violation Division: Orange County Environmental Health
Violation Program: HMRRP
Violation Source: CERS

Site ID: 446156
Site Name: C & F WIRE PRODUCTS
Violation Date: 11-27-2018
Citation: HSC 6.95 25507 - California Health and Safety Code, Chapter 6.95, Section(s) 25507

Violation Description: Failure to adequately establish and implement a business plan when storing/handling a hazardous material at or above reportable quantities.

Violation Notes: Returned to compliance on 12/07/2018. OBSERVATION: Facility is storing hazardous materials over reportable quantities on site and has not electronically submitted a Hazardous Materials Business Emergency Plan (HMBEP). CORRECTIVE ACTION: Business must immediately submit the HMBEP to this Agency via the California Electronic Reporting System <http://cers.calepa.ca.gov/>. A follow-up inspection will be conducted in 30 days.

Violation Division: Orange County Environmental Health

Map ID
Direction
Distance
Elevation

MAP FINDINGS

Site

Database(s)

EDR ID Number
EPA ID Number

C&F WIRE PRODUCTS DIVWSTECHER ENTERPRISES INC (Continued)

S113130808

Violation Program: HMRRP
Violation Source: CERS

Evaluation:

Eval General Type: Compliance Evaluation Inspection
Eval Date: 10-08-2013
Violations Found: No
Eval Type: Routine done by local agency
Eval Notes: On-site for routine inspection. Permission to enter, inspect, and take photographs granted by Terry Sellers this date. The facility has two (2) de-burring machines. The liquid is captured and disposed of via a registered hauler. The grinding waste collected is added to this drum for disposal. The Facility has one 55 gallon drum of waste grinding sludge at site dated 8-12-13. The sludge has tested hazardous waste for chromium and nickel. The grinding waste is captured by a bag house system. The grinding dust is captured in six (6) filters and then the filters self clean themselves by blowing the dust into collection bin. Hazardous Waste receipts made available and reviewed with Tammy Stecher HW drum properly labeled. Emergency numbers posted. The perimeter of the facility was also inspected; no obvious signs of releases were noted.

Eval Division: Orange County Environmental Health
Eval Program: HW
Eval Source: CERS

Eval General Type: Compliance Evaluation Inspection
Eval Date: 11-27-2018
Violations Found: No
Eval Type: Routine done by local agency
Eval Notes: On site for a routine hazardous waste inspection. Consent to enter and inspect granted by Tammy Stecher, Owner. Walked throughout the facility. Observed hazardous waste storage areas. Containers were closed and properly labeled. Manifests were available and reviewed. Emergency plan is posted in the main office. No hazardous waste or universal waste observed in the dumpster/enclosure area. No hazardous waste violations were observed this date.

Eval Division: Orange County Environmental Health
Eval Program: HW
Eval Source: CERS

Eval General Type: Compliance Evaluation Inspection
Eval Date: 11-27-2018
Violations Found: Yes
Eval Type: Routine done by local agency
Eval Notes: On site for routine hazardous materials and business emergency plan inspection. Consent to enter and inspect granted by Tammy Stecher. Observed the facility and inspected hazardous materials storage. The following materials were observed in amounts that meet or exceed the minimum volumes required for disclosure: - (3) 55 gallon metal drums of Grinding Dust/Sludge - (2) 7 gallon propane cylinders REQUIREMENT FOR ELECTRONIC SUBMITTAL OF HMBEP DOCUMENTS: This report serves as notice that the facility must submit the following documents electronically within 30 days of this report: - Business Activities - Owner/Operator Information - Hazardous Materials Inventory - Site Map - Emergency Response Plan - Employee Training Plan The facility is responsible for identifying all hazardous materials, to include hazardous wastes, which are above disclosure thresholds of 55 gallons

Map ID
Direction
Distance
Elevation

MAP FINDINGS

Site

Database(s)

EDR ID Number
EPA ID Number

C&F WIRE PRODUCTS DIVWSTECHER ENTERPRISES INC (Continued)

S113130808

for liquids, 500 pounds for solids, & 200 cubic feet for gases. If there is a change in [Truncated]

Eval Division: Orange County Environmental Health
Eval Program: HMRRP
Eval Source: CERS

Eval General Type: Other/Unknown
Eval Date: 12-12-2018
Violations Found: No
Eval Type: Other, not routine, done by local agency
Eval Notes: The following documentation submitted to CERS on 12/7/2018 has been reviewed and ACCEPTED: - Business Activities - Business Owner/Operator Identification - Hazardous Materials Inventory - Site Map - Emergency Contingency Plan/Training Records Violation I208 has been corrected. The following violations remain outstanding: - I239 - Initial and/or annual employee training was not completed, not documented, and records were not made available for 3 years. Please submit the Hazardous Materials Business Plan training records to this Agency immediately. REMINDER: Please re-submit your 2020 HMBEP between January 1st G March 1st, 2020 at <http://cers.calepa.ca.gov/>.

Eval Division: Orange County Environmental Health
Eval Program: HMRRP
Eval Source: CERS

Eval General Type: Other/Unknown
Eval Date: 12-20-2018
Violations Found: No
Eval Type: Other, not routine, done by local agency
Eval Notes: Annual safety training records covering the Hazardous Materials Business Plan have been received on 12/20/2018 for this site. Violation I239 has been corrected. Please continue to conduct annual safety training with employees and ensure records are available for a minimum of 3 years per HSC 6.95 25505(a)(4).

Eval Division: Orange County Environmental Health
Eval Program: HMRRP
Eval Source: CERS

Eval General Type: Compliance Evaluation Inspection
Eval Date: 12-23-2015
Violations Found: No
Eval Type: Routine done by local agency
Eval Notes: C&F Wire PRoducts. On site to conduct hazardous materials chemical inventory and business emergency plan inspection this date, consent to enter, inspect and take photographs was given by Tammy The facility has the following hazardous materials that exceed the required disclosure quantities: 3-55 gallon drums of Deburring Sludge. Note: Please review the maximum amount of each chemical that is onsite. Also review the average daily amount and revise it so that it reflects the amount of each chemical that is typically onsite. Reporting thresholds are 500 pounds of solid or 55 gallons of liquid or 200 cubic feet of gas.

Eval Division: Orange County Environmental Health
Eval Program: HMRRP
Eval Source: CERS

Eval General Type: Compliance Evaluation Inspection
Eval Date: 12-23-2015

Map ID
Direction
Distance
Elevation

MAP FINDINGS

Site

Database(s)

EDR ID Number
EPA ID Number

C&F WIRE PRODUCTS DIVWSTECHER ENTERPRISES INC (Continued)

S113130808

Violations Found: No
Eval Type: Routine done by local agency
Eval Notes: On site to conduct a Hazardous Waste Inspection. Met with Tammy who explained the process, escorted me through the site and gave consent to enter/inspect. Facility contains: 3-55 gallon drums of deburring sludge. Hazardous waste containers are properly labeled and covered. All containers storing hazardous waste must be labeled with the following information: 1. The words G HAZARDOUS WasteG 2. Waste (name) 3. Hazardous property of the waste (e.g. G toxic, flammable, corrosive, etc.) 4. Physical state of the waste (liquid or solid) 5. Name and address of the business. 6. Accumulation date (date the first drop of waste has been placed in container) Documents Available for review: 1. Hazardous waste Manifest/Receipts (keep a copy on site for three years). - Note: A copy of the federal manifest must be sent to DTSC. (Department of Toxic Substances Control, P.O. Box 400, Sacramento, CA 95812-0400). 2. Hazardous Waste Emergency Response information.

Eval Division: Orange County Environmental Health
Eval Program: HW
Eval Source: CERS

Eval General Type: Compliance Evaluation Inspection
Eval Date: 10-27-2014
Violations Found: No
Eval Type: Routine done by local agency
Eval Notes: Mark Sutphin on-site for routine hazardous waste inspection. Permission to enter, inspect, and take photographs granted by Terry Sellers this date. Hazardous Waste receipts made available and reviewed. The facility has two (2) de-burring machines. The liquid is captured and disposed of via a registered hauler. The grinding waste is added to this drum for disposal. The grinding waste is captured by a bag house system. The grinding dust is captured in six (6) filters and then the filters self clean themselves by blowing the dust into collection bin. HW containers properly labeled and dated and stored closed Emergency numbers posted. Facility usually closes at 3:00 PM The perimeter of the facility was also inspected; no obvious signs of releases were noted. .

Eval Division: Orange County Environmental Health
Eval Program: HW
Eval Source: CERS

Coordinates:
Site ID: 446156
Facility Name: C & F WIRE PRODUCTS
Env Int Type Code: HMBP
Program ID: 10523176
Coord Name: Not reported
Ref Point Type Desc: Center of a facility or station.
Latitude: 33.803990
Longitude: -117.983350

Affiliation:
Affiliation Type Desc: CUPA District
Entity Name: Orange County Env Health
Entity Title: Not reported
Affiliation Address: 1241 East Dyer RoadSuite 120

Map ID
Direction
Distance
Elevation

MAP FINDINGS

Site

Database(s)

EDR ID Number
EPA ID Number

C&F WIRE PRODUCTS DIVWSTECHER ENTERPRISES INC (Continued)

S113130808

Affiliation City: Santa Ana
Affiliation State: CA
Affiliation Country: Not reported
Affiliation Zip: 92705-5611
Affiliation Phone: (714) 433-6406

Affiliation Type Desc: Document Preparer
Entity Name: Tammy Stecher
Entity Title: Not reported
Affiliation Address: Not reported
Affiliation City: Not reported
Affiliation State: Not reported
Affiliation Country: Not reported
Affiliation Zip: Not reported
Affiliation Phone: Not reported

Affiliation Type Desc: Environmental Contact
Entity Name: Tammy Stecher
Entity Title: Not reported
Affiliation Address: 8536 Central Ave
Affiliation City: Stanton
Affiliation State: CA
Affiliation Country: Not reported
Affiliation Zip: 90680
Affiliation Phone: Not reported

Affiliation Type Desc: Identification Signer
Entity Name: Tammy Stecher
Entity Title: President
Affiliation Address: Not reported
Affiliation City: Not reported
Affiliation State: Not reported
Affiliation Country: Not reported
Affiliation Zip: Not reported
Affiliation Phone: Not reported

Affiliation Type Desc: Operator
Entity Name: Tammy Stecher
Entity Title: Not reported
Affiliation Address: Not reported
Affiliation City: Not reported
Affiliation State: Not reported
Affiliation Country: Not reported
Affiliation Zip: Not reported
Affiliation Phone: (714) 484-6900

Affiliation Type Desc: Legal Owner
Entity Name: Stecher Enterprises, Inc. dba: C&F Wire Products
Entity Title: Not reported
Affiliation Address: 8536 Central Ave
Affiliation City: Stanton
Affiliation State: CA
Affiliation Country: United States
Affiliation Zip: 90680
Affiliation Phone: (714) 484-6900

Affiliation Type Desc: Property Owner

Map ID
Direction
Distance
Elevation

MAP FINDINGS

Site

Database(s)

EDR ID Number
EPA ID Number

C&F WIRE PRODUCTS DIVWSTECHER ENTERPRISES INC (Continued)

S113130808

Entity Name: Fred Stecher & Carol Stecher
Entity Title: Not reported
Affiliation Address: 8536 Central Ave
Affiliation City: Stanton
Affiliation State: CA
Affiliation Country: United States
Affiliation Zip: 90680
Affiliation Phone: (714) 484-6900

Affiliation Type Desc: Parent Corporation
Entity Name: C & F WIRE PRODUCTS
Entity Title: Not reported
Affiliation Address: Not reported
Affiliation City: Not reported
Affiliation State: Not reported
Affiliation Country: Not reported
Affiliation Zip: Not reported
Affiliation Phone: Not reported

Affiliation Type Desc: Facility Mailing Address
Entity Name: Mailing Address
Entity Title: Not reported
Affiliation Address: 8536 Central Ave
Affiliation City: Stanton
Affiliation State: CA
Affiliation Country: Not reported
Affiliation Zip: 90680
Affiliation Phone: Not reported

HWTS:

Name: C&F WIRE PRODUCTS DIVWSTECHER ENTERPRISES INC
Address: 8536 CENTRAL AVE
Address 2: Not reported
City,State,Zip: STANTON, CA 90680
EPA ID: CAL000279435
Inactive Date: Not reported
Create Date: 02/25/2004
Last Act Date: 10/22/2020
Mailing Name: Not reported
Mailing Address: 8536 CENTRAL AVE
Mailing Address 2: Not reported
Mailing City,State,Zip: STANTON, CA 906800000
Owner Name: STECHER ENTERPRISES INC
Owner Address: 8536 CENTRAL AVE
Owner Address 2: Not reported
Owner City,State,Zip: STANTON, CA 906800000
Contact Name: TAMMY STECHER
Contact Address: 8536 CENTRAL AVE
Contact Address 2: Not reported
City,State,Zip: STANTON, CA 90680

NAICS:

EPA ID: CAL000279435
Create Date: 2010-11-22 13:00:50.000
NAICS Code: 332612
NAICS Description: Spring (Light Gauge) Manufacturing

Map ID
Direction
Distance
Elevation

MAP FINDINGS

Site

Database(s)

EDR ID Number
EPA ID Number

C&F WIRE PRODUCTS DIVWSTECHEER ENTERPRISES INC (Continued)

S113130808

Issued EPA ID Date: 2004-02-25 14:04:32.19000
Inactive Date: Not reported
Facility Name: C&F WIRE PRODUCTS DIVWSTECHEER ENTERPRISES INC
Facility Address: 8536 CENTRAL AVE
Facility Address 2: Not reported
Facility City: STANTON
Facility County: Not reported
Facility State: CA
Facility Zip: 90680

EPA ID: CAL000279435
Create Date: 2009-12-03 12:41:18.000
NAICS Code: 334518
NAICS Description: Watch, Clock, and Part Manufacturing
Issued EPA ID Date: 2004-02-25 14:04:32.19000
Inactive Date: Not reported
Facility Name: C&F WIRE PRODUCTS DIVWSTECHEER ENTERPRISES INC
Facility Address: 8536 CENTRAL AVE
Facility Address 2: Not reported
Facility City: STANTON
Facility County: Not reported
Facility State: CA
Facility Zip: 90680

**BD681
NW
1/8-1/4
0.228 mi.
1203 ft.**

**AMANDA LEE
10390 MILLS WAY
STANTON, CA 90680**

**RCRA NonGen / NLR 1026469394
CAC003074862**

Site 2 of 2 in cluster BD

**Relative:
Lower
Actual:
65 ft.**

RCRA NonGen / NLR:
Date Form Received by Agency: 2020-07-15 00:00:00.0
Handler Name: AMANDA LEE
Handler Address: 10390 MILLS WAY
Handler City,State,Zip: STANTON, CA 90680
EPA ID: CAC003074862
Contact Name: AMANDA LEE
Contact Address: 10390 MILLS WAY
Contact City,State,Zip: STANTON, CA 90680
Contact Telephone: 714-400-1383
Contact Fax: Not reported
Contact Email: GENEVADEGUIRE@ALLIANCE-ENVIRO.COM
Contact Title: Not reported
EPA Region: 09
Land Type: Not reported
Federal Waste Generator Description: Not a generator, verified
Non-Notifier: Not reported
Biennial Report Cycle: Not reported
Accessibility: Not reported
Active Site Indicator: Not reported
State District Owner: Not reported
State District: Not reported
Mailing Address: 10390 MILLS WAY
Mailing City,State,Zip: STANTON, CA 90680
Owner Name: AMANDA LEE
Owner Type: Other
Operator Name: AMANDA LEE

Map ID
Direction
Distance
Elevation

MAP FINDINGS

Site

Database(s)

EDR ID Number
EPA ID Number

AMANDA LEE (Continued)

1026469394

Operator Type:	Other
Short-Term Generator Activity:	No
Importer Activity:	No
Mixed Waste Generator:	No
Transporter Activity:	No
Transfer Facility Activity:	No
Recycler Activity with Storage:	No
Small Quantity On-Site Burner Exemption:	No
Smelting Melting and Refining Furnace Exemption:	No
Underground Injection Control:	No
Off-Site Waste Receipt:	No
Universal Waste Indicator:	No
Universal Waste Destination Facility:	No
Federal Universal Waste:	No
Active Site Fed-Reg Treatment Storage and Disposal Facility:	Not reported
Active Site Converter Treatment storage and Disposal Facility:	Not reported
Active Site State-Reg Treatment Storage and Disposal Facility:	Not reported
Active Site State-Reg Handler:	---
Federal Facility Indicator:	Not reported
Hazardous Secondary Material Indicator:	N
Sub-Part K Indicator:	Not reported
Commercial TSD Indicator:	No
Treatment Storage and Disposal Type:	Not reported
2018 GPRA Permit Baseline:	Not on the Baseline
2018 GPRA Renewals Baseline:	Not on the Baseline
Permit Renewals Workload Universe:	Not reported
Permit Workload Universe:	Not reported
Permit Progress Universe:	Not reported
Post-Closure Workload Universe:	Not reported
Closure Workload Universe:	Not reported
202 GPRA Corrective Action Baseline:	No
Corrective Action Workload Universe:	No
Subject to Corrective Action Universe:	No
Non-TSDFs Where RCRA CA has Been Imposed Universe:	No
TSDFs Potentially Subject to CA Under 3004 (u)/(v) Universe:	No
TSDFs Only Subject to CA under Discretionary Auth Universe:	No
Corrective Action Priority Ranking:	No NCAPS ranking
Environmental Control Indicator:	No
Institutional Control Indicator:	No
Human Exposure Controls Indicator:	N/A
Groundwater Controls Indicator:	N/A
Operating TSDF Universe:	Not reported
Full Enforcement Universe:	Not reported
Significant Non-Complier Universe:	No
Unaddressed Significant Non-Complier Universe:	No
Addressed Significant Non-Complier Universe:	No
Significant Non-Complier With a Compliance Schedule Universe:	No
Financial Assurance Required:	Not reported
Handler Date of Last Change:	2020-08-14 15:09:06.0
Recognized Trader-Importer:	No
Recognized Trader-Exporter:	No
Importer of Spent Lead Acid Batteries:	No
Exporter of Spent Lead Acid Batteries:	No
Recycler Activity Without Storage:	No
Manifest Broker:	No
Sub-Part P Indicator:	No

Map ID
Direction
Distance
Elevation

MAP FINDINGS

Site

Database(s)

EDR ID Number
EPA ID Number

AMANDA LEE (Continued)

1026469394

Handler - Owner Operator:

Owner/Operator Indicator:	Operator
Owner/Operator Name:	AMANDA LEE
Legal Status:	Other
Date Became Current:	Not reported
Date Ended Current:	Not reported
Owner/Operator Address:	10390 MILLS WAY
Owner/Operator City,State,Zip:	STANTON, CA 90680
Owner/Operator Telephone:	714-400-1383
Owner/Operator Telephone Ext:	Not reported
Owner/Operator Fax:	Not reported
Owner/Operator Email:	Not reported

Owner/Operator Indicator:	Owner
Owner/Operator Name:	AMANDA LEE
Legal Status:	Other
Date Became Current:	Not reported
Date Ended Current:	Not reported
Owner/Operator Address:	10390 MILLS WAY
Owner/Operator City,State,Zip:	STANTON, CA 90680
Owner/Operator Telephone:	714-400-1383
Owner/Operator Telephone Ext:	Not reported
Owner/Operator Fax:	Not reported
Owner/Operator Email:	Not reported

Historic Generators:

Receive Date:	2020-07-15 00:00:00.0
Handler Name:	AMANDA LEE
Federal Waste Generator Description:	Not a generator, verified
State District Owner:	Not reported
Large Quantity Handler of Universal Waste:	No
Recognized Trader Importer:	No
Recognized Trader Exporter:	No
Spent Lead Acid Battery Importer:	No
Spent Lead Acid Battery Exporter:	No
Current Record:	Yes
Non Storage Recycler Activity:	Not reported
Electronic Manifest Broker:	Not reported

List of NAICS Codes and Descriptions:

NAICS Code:	56299
NAICS Description:	ALL OTHER WASTE MANAGEMENT SERVICES

Facility Has Received Notices of Violations:

Violations:	No Violations Found
-------------	---------------------

Evaluation Action Summary:

Evaluations:	No Evaluations Found
--------------	----------------------

Map ID
Direction
Distance
Elevation

MAP FINDINGS

EDR ID Number
EPA ID Number

BE682
ESE
1/8-1/4
0.229 mi.
1209 ft.
M A T
8519 KATELLA AVE
STANTON, CA 90680
Site 18 of 21 in cluster BE

UST
SWEEPS UST
U003879648
N/A

Relative: UST:
Higher Name: M A T
Address: 8519 KATELLA AVE
Actual: City,State,Zip: STANTON, CA 90680
73 ft. Facility ID: 9203
Permitting Agency: ORANGE COUNTY
Latitude: 33.80301
Longitude: -117.98474

SWEEPS UST:
Name: M A T
Address: 8519 KATELLA AVE
City: STANTON
Status: Active
Comp Number: 9203
Number: 9
Board Of Equalization: 44-016745
Referral Date: 09-30-92
Action Date: 09-15-92
Created Date: 02-29-88
Owner Tank Id: Not reported
SWRCB Tank Id: 30-000-009203-000001
Tank Status: A
Capacity: 550
Active Date: Not reported
Tank Use: PETROLEUM
STG: P
Content: Not reported
Number Of Tanks: 1

BE683
ESE
1/8-1/4
0.229 mi.
1209 ft.
MAT AUTO CENTER
8519 KATELLA
STANTON, CA 90680
Site 19 of 21 in cluster BE

RCRA-SQG
FINDS
ECHO
1000103243
CAD982034712

Relative: RCRA-SQG:
Higher Date Form Received by Agency: 1987-09-15 00:00:00.0
Actual: Handler Name: MAT AUTO CENTER
73 ft. Handler Address: 8519 KATELLA
Handler City,State,Zip: STANTON, CA 90680
EPA ID: CAD982034712
Contact Name: ENVIRONMENTAL MANAGER
Contact Address: 8519 KATELLA
Contact City,State,Zip: STANTON, CA 90680
Contact Telephone: 714-220-9777
Contact Fax: Not reported
Contact Email: Not reported
Contact Title: Not reported
EPA Region: 09
Land Type: Not reported
Federal Waste Generator Description: Small Quantity Generator
Non-Notifier: Not reported

Map ID
Direction
Distance
Elevation

MAP FINDINGS

Site

Database(s)

EDR ID Number
EPA ID Number

MAT AUTO CENTER (Continued)

1000103243

Biennial Report Cycle:	Not reported
Accessibility:	Not reported
Active Site Indicator:	Handler Activities
State District Owner:	CA
State District:	4
Mailing Address:	KATELLA
Mailing City,State,Zip:	STANTON, CA 90680
Owner Name:	TRABOULSI SALIM
Owner Type:	Private
Operator Name:	NOT REQUIRED
Operator Type:	Private
Short-Term Generator Activity:	No
Importer Activity:	No
Mixed Waste Generator:	No
Transporter Activity:	No
Transfer Facility Activity:	No
Recycler Activity with Storage:	No
Small Quantity On-Site Burner Exemption:	No
Smelting Melting and Refining Furnace Exemption:	No
Underground Injection Control:	No
Off-Site Waste Receipt:	No
Universal Waste Indicator:	No
Universal Waste Destination Facility:	No
Federal Universal Waste:	No
Active Site Fed-Reg Treatment Storage and Disposal Facility:	Not reported
Active Site Converter Treatment storage and Disposal Facility:	Not reported
Active Site State-Reg Treatment Storage and Disposal Facility:	Not reported
Active Site State-Reg Handler:	---
Federal Facility Indicator:	Not reported
Hazardous Secondary Material Indicator:	NN
Sub-Part K Indicator:	Not reported
Commercial TSD Indicator:	No
Treatment Storage and Disposal Type:	Not reported
2018 GPRA Permit Baseline:	Not on the Baseline
2018 GPRA Renewals Baseline:	Not on the Baseline
Permit Renewals Workload Universe:	Not reported
Permit Workload Universe:	Not reported
Permit Progress Universe:	Not reported
Post-Closure Workload Universe:	Not reported
Closure Workload Universe:	Not reported
202 GPRA Corrective Action Baseline:	No
Corrective Action Workload Universe:	No
Subject to Corrective Action Universe:	No
Non-TSDFs Where RCRA CA has Been Imposed Universe:	No
TSDFs Potentially Subject to CA Under 3004 (u)/(v) Universe:	No
TSDFs Only Subject to CA under Discretionary Auth Universe:	No
Corrective Action Priority Ranking:	No NCAPS ranking
Environmental Control Indicator:	No
Institutional Control Indicator:	No
Human Exposure Controls Indicator:	N/A
Groundwater Controls Indicator:	N/A
Operating TSDF Universe:	Not reported
Full Enforcement Universe:	Not reported
Significant Non-Complier Universe:	No
Unaddressed Significant Non-Complier Universe:	No
Addressed Significant Non-Complier Universe:	No
Significant Non-Complier With a Compliance Schedule Universe:	No

Map ID
Direction
Distance
Elevation

MAP FINDINGS

Site

Database(s)

EDR ID Number
EPA ID Number

MAT AUTO CENTER (Continued)

1000103243

Financial Assurance Required:	Not reported
Handler Date of Last Change:	2000-09-15 17:30:06.0
Recognized Trader-Importer:	No
Recognized Trader-Exporter:	No
Importer of Spent Lead Acid Batteries:	No
Exporter of Spent Lead Acid Batteries:	No
Recycler Activity Without Storage:	Not reported
Manifest Broker:	Not reported
Sub-Part P Indicator:	No

Handler - Owner Operator:

Owner/Operator Indicator:	Operator
Owner/Operator Name:	NOT REQUIRED
Legal Status:	Private
Date Became Current:	Not reported
Date Ended Current:	Not reported
Owner/Operator Address:	NOT REQUIRED
Owner/Operator City,State,Zip:	NOT REQUIRED, ME 99999
Owner/Operator Telephone:	415-555-1212
Owner/Operator Telephone Ext:	Not reported
Owner/Operator Fax:	Not reported
Owner/Operator Email:	Not reported

Owner/Operator Indicator:	Owner
Owner/Operator Name:	TRABOULSI SALIM
Legal Status:	Private
Date Became Current:	Not reported
Date Ended Current:	Not reported
Owner/Operator Address:	NOT REQUIRED
Owner/Operator City,State,Zip:	NOT REQUIRED, ME 99999
Owner/Operator Telephone:	415-555-1212
Owner/Operator Telephone Ext:	Not reported
Owner/Operator Fax:	Not reported
Owner/Operator Email:	Not reported

Historic Generators:

Receive Date:	1987-09-15 00:00:00.0
Handler Name:	MAT AUTO CENTER
Federal Waste Generator Description:	Small Quantity Generator
State District Owner:	CA
Large Quantity Handler of Universal Waste:	No
Recognized Trader Importer:	No
Recognized Trader Exporter:	No
Spent Lead Acid Battery Importer:	No
Spent Lead Acid Battery Exporter:	No
Current Record:	Yes
Non Storage Recycler Activity:	Not reported
Electronic Manifest Broker:	Not reported

List of NAICS Codes and Descriptions:

NAICS Codes:	No NAICS Codes Found
--------------	----------------------

Facility Has Received Notices of Violations:

Violations:	No Violations Found
-------------	---------------------

Map ID
Direction
Distance
Elevation

MAP FINDINGS

Site

Database(s)

EDR ID Number
EPA ID Number

MAT AUTO CENTER (Continued)

1000103243

Evaluation Action Summary:

Evaluations:

No Evaluations Found

FINDS:

Registry ID: 110002783872

Click Here:

Environmental Interest/Information System:

RCRAInfo is a national information system that supports the Resource Conservation and Recovery Act (RCRA) program through the tracking of events and activities related to facilities that generate, transport, and treat, store, or dispose of hazardous waste. RCRAInfo allows RCRA program staff to track the notification, permit, compliance, and corrective action activities required under RCRA.

[Click this hyperlink](#) while viewing on your computer to access additional FINDS: detail in the EDR Site Report.

ECHO:

Envid: 1000103243
Registry ID: 110002783872
DFR URL: <http://echo.epa.gov/detailed-facility-report?fid=110002783872>
Name: MAT AUTO CENTER
Address: 8519 KATELLA
City,State,Zip: STANTON, CA 90680

BE684
ESE
1/8-1/4
0.233 mi.
1230 ft.

AUTO MAT 8
8511 KATELLA AVE
STANTON, CA 90680
Site 20 of 21 in cluster BE

HIST UST **U001565184**
N/A

Relative:
Higher

Actual:
73 ft.

HIST UST:

Name: AUTO MAT 8
Address: 8511 KATELLA AVE
City,State,Zip: STANTON, CA 90680
File Number: 0002E54D
URL: <http://geotracker.waterboards.ca.gov/ustpdfs/pdf/0002E54D.pdf>
Region: STATE
Facility ID: 00000060616
Facility Type: Gas Station
Other Type: Not reported
Contact Name: Not reported
Telephone: 2134261371
Owner Name: AUTO MAT OIL
Owner Address: 2360 PACIFIC AVE SUITE A
Owner City,St,Zip: LONG BEACH, CA 90806
Total Tanks: 0004

Tank Num: 001
Container Num: 1
Year Installed: Not reported
Tank Capacity: 00010000
Tank Used for: PRODUCT
Type of Fuel: UNLEADED
Container Construction Thickness: Not reported

Map ID
Direction
Distance
Elevation

MAP FINDINGS

Site

Database(s)

EDR ID Number
EPA ID Number

AUTO MAT 8 (Continued)

U001565184

Leak Detection: None

Tank Num: 002
Container Num: 2
Year Installed: Not reported
Tank Capacity: 00010000
Tank Used for: PRODUCT
Type of Fuel: REGULAR
Container Construction Thickness: Not reported
Leak Detection: None

Tank Num: 003
Container Num: 3
Year Installed: Not reported
Tank Capacity: 00010000
Tank Used for: PRODUCT
Type of Fuel: PREMIUM
Container Construction Thickness: Not reported
Leak Detection: None

Tank Num: 004
Container Num: 4
Year Installed: Not reported
Tank Capacity: 00000500
Tank Used for: WASTE
Type of Fuel: WASTE OIL
Container Construction Thickness: Not reported
Leak Detection: None

[Click here for Geo Tracker PDF:](#)

BE685 **ARCO PM MART**
ESE **8511 KATELLA**
1/8-1/4 **STANTON, CA 90680**
0.233 mi.
1230 ft. **Site 21 of 21 in cluster BE**

LUST **S102424343**
Cortese **N/A**
HIST CORTESE
CERS

Relative: **LUST:**
Higher
Actual:
73 ft.

Name: ARCO PM MART
Address: 8511 KATELLA
City,State,Zip: STANTON, CA 90680
Lead Agency: ORANGE COUNTY LOP
Case Type: LUST Cleanup Site
Geo Track: http://geotracker.waterboards.ca.gov/profile_report.asp?global_id=T0605900244
Global Id: T0605900244
Latitude: 33.803324
Longitude: -117.984085
Status: Completed - Case Closed
Status Date: 01/29/1993
Case Worker: SR
RB Case Number: 083000309T
Local Agency: ORANGE COUNTY LOP
File Location: Local Agency
Local Case Number: 86UT213
Potential Media Affect: Other Groundwater (uses other than drinking water)
Potential Contaminants of Concern: Gasoline
Site History: Not reported

Map ID
Direction
Distance
Elevation

MAP FINDINGS

Site

Database(s)

EDR ID Number
EPA ID Number

ARCO PM MART (Continued)

S102424343

LUST:

Global Id: T0605900244
Contact Type: Local Agency Caseworker
Contact Name: SHYAMALA RAJAGOPAL
Organization Name: ORANGE COUNTY LOP
Address: 1241 E. DYER ROAD SUITE 120
City: SANTA ANA
Email: srajagopal@ochca.com
Phone Number: 7144336262

Global Id: T0605900244
Contact Type: Regional Board Caseworker
Contact Name: VALERIE JAHN-BULL
Organization Name: SANTA ANA RWQCB (REGION 8)
Address: 3737 MAIN STREET, SUITE 500
City: RIVERSIDE
Email: valerie.jahn-bull@waterboards.ca.gov
Phone Number: 9517824903

LUST:

Global Id: T0605900244
Action Type: Other
Date: 11/25/1986
Action: Leak Discovery

Global Id: T0605900244
Action Type: ENFORCEMENT
Date: 01/19/1993
Action: Closure/No Further Action Letter

Global Id: T0605900244
Action Type: Other
Date: 11/25/1986
Action: Leak Reported

LUST:

Global Id: T0605900244
Status: Open - Case Begin Date
Status Date: 11/25/1986

Global Id: T0605900244
Status: Completed - Case Closed
Status Date: 01/29/1993

LUST REG 8:

Name: ARCO PM MART
Address: 8511 KATELLA
City: STANTON
Region: 8
County: Orange
Regional Board: Santa Ana Region
Facility Status: Case Closed
Case Number: 083000309T
Local Case Num: 86UT213

Map ID
Direction
Distance
Elevation

MAP FINDINGS

Site

Database(s)

EDR ID Number
EPA ID Number

ARCO PM MART (Continued)

S102424343

Case Type:	Other ground water affected
Substance:	Gasoline
Qty Leaked:	0
Abate Method:	Not reported
Cross Street:	Not reported
Enf Type:	Not reported
Funding:	Not reported
How Discovered:	Tank Closure
How Stopped:	Close Tank
Leak Cause:	Unknown
Leak Source:	Unknown
Global ID:	T0605900244
How Stopped Date:	9/9/9999
Enter Date:	Not reported
Date Confirmation of Leak Began:	Not reported
Date Preliminary Assessment Began:	Not reported
Discover Date:	11/25/1986
Enforcement Date:	Not reported
Close Date:	1/29/1993
Date Prelim Assessment Workplan Submitted:	Not reported
Date Pollution Characterization Began:	Not reported
Date Remediation Plan Submitted:	Not reported
Date Remedial Action Underway:	Not reported
Date Post Remedial Action Monitoring:	Not reported
Enter Date:	Not reported
GW Qualifies:	Not reported
Soil Qualifies:	Not reported
Operator:	Not reported
Facility Contact:	Not reported
Interim:	Not reported
Oversite Program:	LUST
Latitude:	33.8031105
Longitude:	-117.98427
MTBE Date:	Not reported
Max MTBE GW:	Not reported
MTBE Concentration:	0
Max MTBE Soil:	Not reported
MTBE Fuel:	1
MTBE Tested:	Site NOT Tested for MTBE.Includes Unknown and Not Analyzed.
MTBE Class:	*
Staff:	VJJ
Staff Initials:	SK
Lead Agency:	Local Agency
Local Agency:	30000L
Hydr Basin #:	Not reported
Beneficial:	MUN
Priority:	Not reported
Cleanup Fund Id:	Not reported
Work Suspended:	Not reported
Summary:	Not reported

ORANGE CO. LUST:

Name:	ARCO PM MART
Address:	8511 KATELLA AVE
City,State,Zip:	STANTON, CA 90680
Region:	ORANGE
Facility Id:	86UT213

Map ID
Direction
Distance
Elevation

MAP FINDINGS

Site

Database(s)

EDR ID Number
EPA ID Number

ARCO PM MART (Continued)

S102424343

Released Substance: Gasoline-Automotive (motor gasoline and additives), leaded & unleaded
Date Closed: 01/29/1993
Record ID: RO0001033

CORTESE:

Name: ARCO PM MART
Address: 8511 KATELLA
City,State,Zip: STANTON, CA 90680
Region: CORTESE
Envirostor Id: Not reported
Global ID: T0605900244
Site/Facility Type: LUST CLEANUP SITE
Cleanup Status: COMPLETED - CASE CLOSED
Status Date: Not reported
Site Code: Not reported
Latitude: Not reported
Longitude: Not reported
Owner: Not reported
Enf Type: Not reported
Swat R: Not reported
Flag: active
Order No: Not reported
Waste Discharge System No: Not reported
Effective Date: Not reported
Region 2: Not reported
WID Id: Not reported
Solid Waste Id No: Not reported
Waste Management Uit Name: Not reported
File Name: Active Open

HIST CORTESE:

edr_fname: ARCO - AM/PM MINIMARKET/G
edr_fadd1: 8511 KATELLA
City,State,Zip: STANTON, CA 90680
Region: CORTESE
Facility County Code: 30
Reg By: LTNKA
Reg Id: 083000309T

CERS:

Name: ARCO PM MART
Address: 8511 KATELLA
City,State,Zip: STANTON, CA 90680
Site ID: 204062
CERS ID: T0605900244
CERS Description: Leaking Underground Storage Tank Cleanup Site

Affiliation:

Affiliation Type Desc: Local Agency Caseworker
Entity Name: SHYAMALA RAJAGOPAL - ORANGE COUNTY LOP
Entity Title: Not reported
Affiliation Address: 1241 E. DYER ROAD SUITE 120
Affiliation City: SANTA ANA
Affiliation State: CA
Affiliation Country: Not reported
Affiliation Zip: Not reported

Map ID
Direction
Distance
Elevation

MAP FINDINGS

Site

Database(s)

EDR ID Number
EPA ID Number

ARCO PM MART (Continued)

S102424343

Affiliation Phone: 7144336262

Affiliation Type Desc: Regional Board Caseworker
Entity Name: VALERIE JAHN-BULL - SANTA ANA RWQCB (REGION 8)
Entity Title: Not reported
Affiliation Address: 3737 MAIN STREET, SUITE 500
Affiliation City: RIVERSIDE
Affiliation State: CA
Affiliation Country: Not reported
Affiliation Zip: Not reported
Affiliation Phone: 9517824903

BH686 NEWPORT INDUSTRIAL GLASS
ESE 8610 CENTRAL AVE
1/8-1/4 STANTON, CA 90680
0.234 mi.
1238 ft. Site 6 of 9 in cluster BH

HIST UST U001565191
HAZNET N/A
NPDES
CIWQS
HWTS

Relative:
Higher
Actual:
74 ft.

HIST UST:
Name: CONSOLIDATED MILLING INC
Address: 8610 CENTRAL AVE
City,State,Zip: STANTON, CA 90680
File Number: 0002E7F6
URL: <http://geotracker.waterboards.ca.gov/ustpdfs/pdf/0002E7F6.pdf>
Region: STATE
Facility ID: 00000016572
Facility Type: Other
Other Type: PET FOODS & SUPPLIES
Contact Name: Not reported
Telephone: 7147612929
Owner Name: CONSOLIDATED MILLING INC.
Owner Address: 8610 CENTRAL AVE
Owner City,St,Zip: STANTON, CA 90680
Total Tanks: 0000

Tank Num: 001
Container Num: 1
Year Installed: Not reported
Tank Capacity: 00000500
Tank Used for: PRODUCT
Type of Fuel: REGULAR
Container Construction Thickness: Not reported
Leak Detection: Pressure Test

Click here for Geo Tracker PDF:

HAZNET:
Name: NEWPORT INDUSTRIAL GLASS INC
Address: 8610 CENTRAL AVE
Address 2: Not reported
City,State,Zip: STANTON, CA 90680
Contact: RAY LARSEN
Telephone: 7144847500
Mailing Name: Not reported
Mailing Address: PO BOX 127

Map ID
Direction
Distance
Elevation

MAP FINDINGS

Site

Database(s)

EDR ID Number
EPA ID Number

NEWPORT INDUSTRIAL GLASS (Continued)

U001565191

Year: 2019
Gepaid: CAL000444407
TSD EPA ID: CAL000330453
CA Waste Code: 221 - Waste oil and mixed oil
Disposal Method: H039 - Other Recovery Of Reclamation For Reuse Including Acid
Regeneration, Organics Recovery Ect
Tons: 0.00000

Year: 2019
Gepaid: CAL000444407
TSD EPA ID: AZR000520304
CA Waste Code: 352 - Other organic solids
Disposal Method: H141 - Storage, Bulking, And/Or Transfer Off Site--No
Treatment/Reovery (H010-H129) Or (H131-H135)
Tons: 0.05000

NPDES:

Name: NEWPORT INDUSTRIAL GLASS INC
Address: 8610 CENTRAL AVE
City,State,Zip: STANTON, CA 90680
Facility Status: Not reported
NPDES Number: Not reported
Region: Not reported
Agency Number: Not reported
Regulatory Measure ID: Not reported
Place ID: Not reported
Order Number: Not reported
WDID: 8 30NEC005079
Regulatory Measure Type: Industrial
Program Type: Not reported
Adoption Date Of Regulatory Measure: Not reported
Effective Date Of Regulatory Measure: Not reported
Termination Date Of Regulatory Measure: Not reported
Expiration Date Of Regulatory Measure: Not reported
Discharge Address: Not reported
Discharge Name: Not reported
Discharge City: Not reported
Discharge State: Not reported
Discharge Zip: Not reported
Status: Active
Status Date: 04/18/2019
Operator Name: Newport Industrial Glass Inc
Operator Address: 8610 Central Ave
Operator City: Stanton
Operator State: California
Operator Zip: 90680

Name: NEWPORT INDUSTRIAL GLASS
Address: 8610 CENTRAL AVE
City,State,Zip: STANTON, CA 90680
Facility Status: Not reported
NPDES Number: Not reported
Region: Not reported
Agency Number: Not reported
Regulatory Measure ID: Not reported
Place ID: Not reported

Map ID
Direction
Distance
Elevation

MAP FINDINGS

Site

Database(s)

EDR ID Number
EPA ID Number

NEWPORT INDUSTRIAL GLASS (Continued)

U001565191

Order Number:	Not reported
WDID:	8 30IN604781
Regulatory Measure Type:	Industrial
Program Type:	Not reported
Adoption Date Of Regulatory Measure:	Not reported
Effective Date Of Regulatory Measure:	Not reported
Termination Date Of Regulatory Measure:	Not reported
Expiration Date Of Regulatory Measure:	Not reported
Discharge Address:	Not reported
Discharge Name:	Not reported
Discharge City:	Not reported
Discharge State:	Not reported
Discharge Zip:	Not reported
Status:	NOI Required
Status Date:	11/15/2018
Operator Name:	Newport Industrial Glass
Operator Address:	8610 Central Ave
Operator City:	Stanton
Operator State:	California
Operator Zip:	90680
Name:	NEWPORT INDUSTRIAL GLASS INC
Address:	8610 CENTRAL AVE
City,State,Zip:	STANTON, CA 90680
Facility Status:	Active
NPDES Number:	CAS000001
Region:	8
Agency Number:	0
Regulatory Measure ID:	507122
Place ID:	Not reported
Order Number:	97-03-DWQ
WDID:	8 30NEC005079
Regulatory Measure Type:	Enrollee
Program Type:	Industrial
Adoption Date Of Regulatory Measure:	Not reported
Effective Date Of Regulatory Measure:	04/18/2019
Termination Date Of Regulatory Measure:	Not reported
Expiration Date Of Regulatory Measure:	Not reported
Discharge Address:	8610 Central Ave
Discharge Name:	Newport Industrial Glass Inc
Discharge City:	Stanton
Discharge State:	California
Discharge Zip:	90680
Status:	Not reported
Status Date:	Not reported
Operator Name:	Not reported
Operator Address:	Not reported
Operator City:	Not reported
Operator State:	Not reported
Operator Zip:	Not reported
CIWQS:	
Name:	NEWPORT INDUSTRIAL GLASS INC
Address:	8610 CENTRAL AVE
City,State,Zip:	STANTON, CA 90680
Agency:	Newport Industrial Glass Inc
Agency Address:	8610 Central Ave, Stanton, CA 90680

Map ID
Direction
Distance
Elevation

MAP FINDINGS

Site

Database(s)

EDR ID Number
EPA ID Number

NEWPORT INDUSTRIAL GLASS (Continued)

U001565191

Place/Project Type: Industrial - Optical Instruments and Lenses
SIC/NAICS: 3827(+)
Region: 8
Program: INDSTW
Regulatory Measure Status: Active
Regulatory Measure Type: Storm water industrial
Order Number: 2014-0057-DWQ
WDID: 8 30NEC005079
NPDES Number: CAS000001
Adoption Date: Not reported
Effective Date: 04/18/2019
Termination Date: Not reported
Expiration/Review Date: Not reported
Design Flow: Not reported
Major/Minor: Not reported
Complexity: Not reported
TTWQ: Not reported
Enforcement Actions within 5 years: 0
Violations within 5 years: 0
Latitude: 33.804
Longitude: -117.98264

HWTS:

Name: NEWPORT INDUSTRIAL GLASS INC
Address: 8610 CENTRAL AVE
Address 2: Not reported
City,State,Zip: STANTON, CA 90680
EPA ID: CAL000444407
Inactive Date: Not reported
Create Date: 03/15/2019
Last Act Date: 10/20/2020
Mailing Name: Not reported
Mailing Address: PO BOX 127
Mailing Address 2: Not reported
Mailing City,State,Zip: STANTON, CA 90680
Owner Name: NEWPORT INDUSTRIAL GLASS INC
Owner Address: PO BOX 127
Owner Address 2: Not reported
Owner City,State,Zip: STANTON, CA 90680
Contact Name: RAY LARSEN
Contact Address: 8610 CENTRAL AVE
Contact Address 2: Not reported
City,State,Zip: STANTON, CA 90680

NAICS:

EPA ID: CAL000444407
Create Date: 2019-03-15 15:26:22.520
NAICS Code: 327215
NAICS Description: Glass Product Manufacturing Made of Purchased Glass
Issued EPA ID Date: 2019-03-15 15:26:22.52000
Inactive Date: Not reported
Facility Name: NEWPORT INDUSTRIAL GLASS INC
Facility Address: 8610 CENTRAL AVE
Facility Address 2: Not reported
Facility City: STANTON
Facility County: Not reported
Facility State: CA

Map ID
Direction
Distance
Elevation

MAP FINDINGS

Site

Database(s)

EDR ID Number
EPA ID Number

NEWPORT INDUSTRIAL GLASS (Continued)

U001565191

Facility Zip: 90680

BH687
ESE
1/8-1/4
0.234 mi.
1238 ft.

NEWPORT INDUSTRIAL GLASS INC
8610 CENTRAL AVE
STANTON, CA 90680

RCRA NonGen / NLR

1025871295
CAL000444407

Site 7 of 9 in cluster BH

Relative:
Higher

RCRA NonGen / NLR:

Actual:
74 ft.

Date Form Received by Agency: 2019-03-15 00:00:00.0
Handler Name: NEWPORT INDUSTRIAL GLASS INC
Handler Address: 8610 CENTRAL AVE
Handler City,State,Zip: STANTON, CA 90680
EPA ID: CAL000444407
Contact Name: RAY LARSEN
Contact Address: 8610 CENTRAL AVE
Contact City,State,Zip: STANTON, CA 90680
Contact Telephone: 714-484-7500
Contact Fax: 714-484-4760
Contact Email: NEWPORTGLASS.SALES@GMAIL.COM
Contact Title: Not reported
EPA Region: 09
Land Type: Not reported
Federal Waste Generator Description: Not a generator, verified
Non-Notifier: Not reported
Biennial Report Cycle: Not reported
Accessibility: Not reported
Active Site Indicator: Handler Activities
State District Owner: Not reported
State District: Not reported
Mailing Address: PO BOX 127
Mailing City,State,Zip: STANTON, CA 90680
Owner Name: NEWPORT INDUSTRIAL GLASS INC
Owner Type: Other
Operator Name: RAY LARSEN
Operator Type: Other
Short-Term Generator Activity: No
Importer Activity: No
Mixed Waste Generator: No
Transporter Activity: No
Transfer Facility Activity: No
Recycler Activity with Storage: Yes
Small Quantity On-Site Burner Exemption: No
Smelting Melting and Refining Furnace Exemption: No
Underground Injection Control: No
Off-Site Waste Receipt: No
Universal Waste Indicator: Yes
Universal Waste Destination Facility: Yes
Federal Universal Waste: No
Active Site Fed-Reg Treatment Storage and Disposal Facility: Not reported
Active Site Converter Treatment storage and Disposal Facility: Not reported
Active Site State-Reg Treatment Storage and Disposal Facility: Not reported
Active Site State-Reg Handler: ---
Federal Facility Indicator: Not reported
Hazardous Secondary Material Indicator: N
Sub-Part K Indicator: Not reported
Commercial TSD Indicator: No

Map ID
Direction
Distance
Elevation

MAP FINDINGS

Site

Database(s)

EDR ID Number
EPA ID Number

NEWPORT INDUSTRIAL GLASS INC (Continued)

1025871295

Treatment Storage and Disposal Type:	Not reported
2018 GPRA Permit Baseline:	Not on the Baseline
2018 GPRA Renewals Baseline:	Not on the Baseline
Permit Renewals Workload Universe:	Not reported
Permit Workload Universe:	Not reported
Permit Progress Universe:	Not reported
Post-Closure Workload Universe:	Not reported
Closure Workload Universe:	Not reported
202 GPRA Corrective Action Baseline:	No
Corrective Action Workload Universe:	No
Subject to Corrective Action Universe:	No
Non-TSDFs Where RCRA CA has Been Imposed Universe:	No
TSDFs Potentially Subject to CA Under 3004 (u)/(v) Universe:	No
TSDFs Only Subject to CA under Discretionary Auth Universe:	No
Corrective Action Priority Ranking:	No NCAPS ranking
Environmental Control Indicator:	No
Institutional Control Indicator:	No
Human Exposure Controls Indicator:	N/A
Groundwater Controls Indicator:	N/A
Operating TSDF Universe:	Not reported
Full Enforcement Universe:	Not reported
Significant Non-Complier Universe:	No
Unaddressed Significant Non-Complier Universe:	No
Addressed Significant Non-Complier Universe:	No
Significant Non-Complier With a Compliance Schedule Universe:	No
Financial Assurance Required:	Not reported
Handler Date of Last Change:	2019-06-28 17:07:34.0
Recognized Trader-Importer:	No
Recognized Trader-Exporter:	No
Importer of Spent Lead Acid Batteries:	No
Exporter of Spent Lead Acid Batteries:	No
Recycler Activity Without Storage:	No
Manifest Broker:	No
Sub-Part P Indicator:	No

Handler - Owner Operator:

Owner/Operator Indicator:	Operator
Owner/Operator Name:	RAY LARSEN
Legal Status:	Other
Date Became Current:	Not reported
Date Ended Current:	Not reported
Owner/Operator Address:	8610 CENTRAL AVE
Owner/Operator City,State,Zip:	STANTON, CA 90680
Owner/Operator Telephone:	714-484-7500
Owner/Operator Telephone Ext:	Not reported
Owner/Operator Fax:	Not reported
Owner/Operator Email:	Not reported

Owner/Operator Indicator:	Owner
Owner/Operator Name:	NEWPORT INDUSTRIAL GLASS INC
Legal Status:	Other
Date Became Current:	Not reported
Date Ended Current:	Not reported
Owner/Operator Address:	PO BOX 127
Owner/Operator City,State,Zip:	STANTON, CA 90680
Owner/Operator Telephone:	714-484-7500

Map ID
Direction
Distance
Elevation

MAP FINDINGS

Site

Database(s)

EDR ID Number
EPA ID Number

NEWPORT INDUSTRIAL GLASS INC (Continued)

1025871295

Owner/Operator Telephone Ext: Not reported
Owner/Operator Fax: Not reported
Owner/Operator Email: Not reported

Historic Generators:

Receive Date: 2019-03-15 00:00:00.0
Handler Name: NEWPORT INDUSTRIAL GLASS INC
Federal Waste Generator Description: Not a generator, verified
State District Owner: Not reported
Large Quantity Handler of Universal Waste: No
Recognized Trader Importer: No
Recognized Trader Exporter: No
Spent Lead Acid Battery Importer: No
Spent Lead Acid Battery Exporter: No
Current Record: Yes
Non Storage Recycler Activity: Not reported
Electronic Manifest Broker: Not reported

List of NAICS Codes and Descriptions:

NAICS Code: 327215
NAICS Description: GLASS PRODUCT MANUFACTURING MADE OF PURCHASED GLASS

Facility Has Received Notices of Violations:

Violations: No Violations Found

Evaluation Action Summary:

Evaluations: No Evaluations Found

BG688
SE
1/8-1/4
0.235 mi.
1240 ft.
PENN PIPE & SUPPLY
11121 DALE AVE
STANTON, CA 90680
Site 2 of 2 in cluster BG

UST **U003941073**
N/A

Relative: UST:
Higher Name: PENN PIPE & SUPPLY
Address: 11121 DALE AVE
Actual: City,State,Zip: STANTON, CA 90680
73 ft. Facility ID: 6684
Permitting Agency: ORANGE COUNTY
Latitude: 33.802763
Longitude: -117.983838

BF689
WNW
1/8-1/4
0.237 mi.
1250 ft.
CAROL BISHOP
10440 DRAKE WAY
STANTON, CA 90680
Site 3 of 3 in cluster BF

RCRA NonGen / NLR **1024755090**
CAC002974910

Relative: RCRA NonGen / NLR:
Lower Date Form Received by Agency: 2018-08-08 00:00:00.0
Actual: Handler Name: CAROL BISHOP
64 ft. Handler Address: 10440 DRAKE WAY

Map ID
Direction
Distance
Elevation

MAP FINDINGS

Site

Database(s)

EDR ID Number
EPA ID Number

CAROL BISHOP (Continued)

1024755090

Handler City,State,Zip:	STANTON, CA 90680
EPA ID:	CAC002974910
Contact Name:	CAROL BISHOP
Contact Address:	10440 DRAKE WAY
Contact City,State,Zip:	STANTON, CA 90680
Contact Telephone:	714-995-1042
Contact Fax:	Not reported
Contact Email:	ADMIN@VIKINGENVIRO.COM
Contact Title:	Not reported
EPA Region:	09
Land Type:	Not reported
Federal Waste Generator Description:	Not a generator, verified
Non-Notifier:	Not reported
Biennial Report Cycle:	Not reported
Accessibility:	Not reported
Active Site Indicator:	Handler Activities
State District Owner:	Not reported
State District:	Not reported
Mailing Address:	10440 DRAKE WAY
Mailing City,State,Zip:	STANTON, CA 90680
Owner Name:	CAROL BISHOP
Owner Type:	Other
Operator Name:	CAROL BISHOP
Operator Type:	Other
Short-Term Generator Activity:	No
Importer Activity:	No
Mixed Waste Generator:	No
Transporter Activity:	No
Transfer Facility Activity:	No
Recycler Activity with Storage:	No
Small Quantity On-Site Burner Exemption:	No
Smelting Melting and Refining Furnace Exemption:	No
Underground Injection Control:	No
Off-Site Waste Receipt:	No
Universal Waste Indicator:	Yes
Universal Waste Destination Facility:	Yes
Federal Universal Waste:	No
Active Site Fed-Reg Treatment Storage and Disposal Facility:	Not reported
Active Site Converter Treatment storage and Disposal Facility:	Not reported
Active Site State-Reg Treatment Storage and Disposal Facility:	Not reported
Active Site State-Reg Handler:	---
Federal Facility Indicator:	Not reported
Hazardous Secondary Material Indicator:	N
Sub-Part K Indicator:	Not reported
Commercial TSD Indicator:	No
Treatment Storage and Disposal Type:	Not reported
2018 GPRA Permit Baseline:	Not on the Baseline
2018 GPRA Renewals Baseline:	Not on the Baseline
Permit Renewals Workload Universe:	Not reported
Permit Workload Universe:	Not reported
Permit Progress Universe:	Not reported
Post-Closure Workload Universe:	Not reported
Closure Workload Universe:	Not reported
202 GPRA Corrective Action Baseline:	No
Corrective Action Workload Universe:	No
Subject to Corrective Action Universe:	No
Non-TSDFs Where RCRA CA has Been Imposed Universe:	No

Map ID
Direction
Distance
Elevation

MAP FINDINGS

Site

Database(s)

EDR ID Number
EPA ID Number

CAROL BISHOP (Continued)

1024755090

TSDFs Potentially Subject to CA Under 3004 (u)/(v) Universe: No
TSDFs Only Subject to CA under Discretionary Auth Universe: No
Corrective Action Priority Ranking: No NCAPS ranking
Environmental Control Indicator: No
Institutional Control Indicator: No
Human Exposure Controls Indicator: N/A
Groundwater Controls Indicator: N/A
Operating TSDF Universe: Not reported
Full Enforcement Universe: Not reported
Significant Non-Complier Universe: No
Unaddressed Significant Non-Complier Universe: No
Addressed Significant Non-Complier Universe: No
Significant Non-Complier With a Compliance Schedule Universe: No
Financial Assurance Required: Not reported
Handler Date of Last Change: 2018-08-31 17:14:43.0
Recognized Trader-Importer: No
Recognized Trader-Exporter: No
Importer of Spent Lead Acid Batteries: No
Exporter of Spent Lead Acid Batteries: No
Recycler Activity Without Storage: No
Manifest Broker: No
Sub-Part P Indicator: No

Handler - Owner Operator:

Owner/Operator Indicator: Owner
Owner/Operator Name: CAROL BISHOP
Legal Status: Other
Date Became Current: Not reported
Date Ended Current: Not reported
Owner/Operator Address: 10440 DRAKE WAY
Owner/Operator City,State,Zip: STANTON, CA 90680
Owner/Operator Telephone: 714-995-1042
Owner/Operator Telephone Ext: Not reported
Owner/Operator Fax: Not reported
Owner/Operator Email: Not reported

Owner/Operator Indicator: Operator
Owner/Operator Name: CAROL BISHOP
Legal Status: Other
Date Became Current: Not reported
Date Ended Current: Not reported
Owner/Operator Address: 10440 DRAKE WAY
Owner/Operator City,State,Zip: STANTON, CA 90680
Owner/Operator Telephone: 714-995-1042
Owner/Operator Telephone Ext: Not reported
Owner/Operator Fax: Not reported
Owner/Operator Email: Not reported

Historic Generators:

Receive Date: 2018-08-08 00:00:00.0
Handler Name: CAROL BISHOP
Federal Waste Generator Description: Not a generator, verified
State District Owner: Not reported
Large Quantity Handler of Universal Waste: No
Recognized Trader Importer: No

Map ID
Direction
Distance
Elevation

MAP FINDINGS

Site

Database(s)

EDR ID Number
EPA ID Number

CAROL BISHOP (Continued)

1024755090

Recognized Trader Exporter:	No
Spent Lead Acid Battery Importer:	No
Spent Lead Acid Battery Exporter:	No
Current Record:	Yes
Non Storage Recycler Activity:	Not reported
Electronic Manifest Broker:	Not reported

List of NAICS Codes and Descriptions:

NAICS Code:	56299
NAICS Description:	ALL OTHER WASTE MANAGEMENT SERVICES

Facility Has Received Notices of Violations:

Violations:	No Violations Found
-------------	---------------------

Evaluation Action Summary:

Evaluations:	No Evaluations Found
--------------	----------------------

BJ690
NNW
1/8-1/4
0.240 mi.
1269 ft.

CHASE LEASE REMARKETING
10241 BEACH BLVD
STANTON, CA 90680
Site 3 of 4 in cluster BJ

RCRA NonGen / NLR

1024777899
CAC002997843

Relative:
Higher
Actual:
72 ft.

RCRA NonGen / NLR:	
Date Form Received by Agency:	2019-01-23 00:00:00.0
Handler Name:	CHASE LEASE REMARKETING
Handler Address:	10241 BEACH BLVD
Handler City,State,Zip:	STANTON, CA 90680
EPA ID:	CAC002997843
Contact Name:	NASIR MEMON
Contact Address:	10241 BEACH BLVD
Contact City,State,Zip:	STANTON, CA 90680
Contact Telephone:	714-720-6467
Contact Fax:	Not reported
Contact Email:	NASIR1029@YAHOO.COM
Contact Title:	Not reported
EPA Region:	09
Land Type:	Not reported
Federal Waste Generator Description:	Not a generator, verified
Non-Notifier:	Not reported
Biennial Report Cycle:	Not reported
Accessibility:	Not reported
Active Site Indicator:	Handler Activities
State District Owner:	Not reported
State District:	Not reported
Mailing Address:	10241 BEACH BLVD
Mailing City,State,Zip:	STANTON, CA 90680
Owner Name:	NASIR MEMON
Owner Type:	Other
Operator Name:	NASIR MEMON
Operator Type:	Other
Short-Term Generator Activity:	No
Importer Activity:	No
Mixed Waste Generator:	No
Transporter Activity:	No

Map ID
Direction
Distance
Elevation

MAP FINDINGS

Site

Database(s)

EDR ID Number
EPA ID Number

CHASE LEASE REMARKETING (Continued)

1024777899

Transfer Facility Activity:	No
Recycler Activity with Storage:	No
Small Quantity On-Site Burner Exemption:	No
Smelting Melting and Refining Furnace Exemption:	No
Underground Injection Control:	No
Off-Site Waste Receipt:	No
Universal Waste Indicator:	Yes
Universal Waste Destination Facility:	Yes
Federal Universal Waste:	No
Active Site Fed-Reg Treatment Storage and Disposal Facility:	Not reported
Active Site Converter Treatment storage and Disposal Facility:	Not reported
Active Site State-Reg Treatment Storage and Disposal Facility:	Not reported
Active Site State-Reg Handler:	---
Federal Facility Indicator:	Not reported
Hazardous Secondary Material Indicator:	N
Sub-Part K Indicator:	Not reported
Commercial TSD Indicator:	No
Treatment Storage and Disposal Type:	Not reported
2018 GPRA Permit Baseline:	Not on the Baseline
2018 GPRA Renewals Baseline:	Not on the Baseline
Permit Renewals Workload Universe:	Not reported
Permit Workload Universe:	Not reported
Permit Progress Universe:	Not reported
Post-Closure Workload Universe:	Not reported
Closure Workload Universe:	Not reported
202 GPRA Corrective Action Baseline:	No
Corrective Action Workload Universe:	No
Subject to Corrective Action Universe:	No
Non-TSDFs Where RCRA CA has Been Imposed Universe:	No
TSDFs Potentially Subject to CA Under 3004 (u)/(v) Universe:	No
TSDFs Only Subject to CA under Discretionary Auth Universe:	No
Corrective Action Priority Ranking:	No NCAPS ranking
Environmental Control Indicator:	No
Institutional Control Indicator:	No
Human Exposure Controls Indicator:	N/A
Groundwater Controls Indicator:	N/A
Operating TSDF Universe:	Not reported
Full Enforcement Universe:	Not reported
Significant Non-Complier Universe:	No
Unaddressed Significant Non-Complier Universe:	No
Addressed Significant Non-Complier Universe:	No
Significant Non-Complier With a Compliance Schedule Universe:	No
Financial Assurance Required:	Not reported
Handler Date of Last Change:	2019-02-22 19:40:27.0
Recognized Trader-Importer:	No
Recognized Trader-Exporter:	No
Importer of Spent Lead Acid Batteries:	No
Exporter of Spent Lead Acid Batteries:	No
Recycler Activity Without Storage:	No
Manifest Broker:	No
Sub-Part P Indicator:	No

Handler - Owner Operator:

Owner/Operator Indicator:

Owner/Operator Name:

Legal Status:

Owner

NASIR MEMON

Other

Map ID
Direction
Distance
Elevation

MAP FINDINGS

Site

Database(s)

EDR ID Number
EPA ID Number

CHASE LEASE REMARKETING (Continued)

1024777899

Date Became Current: Not reported
Date Ended Current: Not reported
Owner/Operator Address: 10241 BEACH BLVD
Owner/Operator City,State,Zip: STANTON, CA 90680
Owner/Operator Telephone: 714-720-6467
Owner/Operator Telephone Ext: Not reported
Owner/Operator Fax: Not reported
Owner/Operator Email: Not reported

Owner/Operator Indicator: Operator
Owner/Operator Name: NASIR MEMON
Legal Status: Other
Date Became Current: Not reported
Date Ended Current: Not reported
Owner/Operator Address: 10241 BEACH BLVD
Owner/Operator City,State,Zip: STANTON, CA 90680
Owner/Operator Telephone: 714-720-6467
Owner/Operator Telephone Ext: Not reported
Owner/Operator Fax: Not reported
Owner/Operator Email: Not reported

Historic Generators:

Receive Date: 2019-01-23 00:00:00.0
Handler Name: CHASE LEASE REMARKETING
Federal Waste Generator Description: Not a generator, verified
State District Owner: Not reported
Large Quantity Handler of Universal Waste: No
Recognized Trader Importer: No
Recognized Trader Exporter: No
Spent Lead Acid Battery Importer: No
Spent Lead Acid Battery Exporter: No
Current Record: Yes
Non Storage Recycler Activity: Not reported
Electronic Manifest Broker: Not reported

List of NAICS Codes and Descriptions:

NAICS Code: 56299
NAICS Description: ALL OTHER WASTE MANAGEMENT SERVICES

Facility Has Received Notices of Violations:

Violations: No Violations Found

Evaluation Action Summary:

Evaluations: No Evaluations Found

Map ID
Direction
Distance
Elevation

MAP FINDINGS

	Site	Database(s)	EDR ID Number EPA ID Number
BJ691 NNW 1/8-1/4 0.240 mi. 1269 ft.	GREGS AUTO 10241 BEACH BLVD STANTON, CA 90680 Site 4 of 4 in cluster BJ	RCRA-SQG FINDS ECHO	1000236874 CAD982047870
Relative: Higher Actual: 72 ft.	RCRA-SQG: Date Form Received by Agency: 1987-10-05 00:00:00.0 Handler Name: GREGS AUTO Handler Address: 10241 BEACH BLVD Handler City,State,Zip: STANTON, CA 90680 EPA ID: CAD982047870 Contact Name: ENVIRONMENTAL MANAGER Contact Address: 10241 BEACH BLVD Contact City,State,Zip: STANTON, CA 90680 Contact Telephone: 714-826-9800 Contact Fax: Not reported Contact Email: Not reported Contact Title: Not reported EPA Region: 09 Land Type: Not reported Federal Waste Generator Description: Small Quantity Generator Non-Notifier: Not reported Biennial Report Cycle: Not reported Accessibility: Not reported Active Site Indicator: Handler Activities State District Owner: CA State District: 4 Mailing Address: BEACH BLVD Mailing City,State,Zip: STANTON, CA 90680 Owner Name: BRIAN PETERS Owner Type: Private Operator Name: NOT REQUIRED Operator Type: Private Short-Term Generator Activity: No Importer Activity: No Mixed Waste Generator: No Transporter Activity: No Transfer Facility Activity: No Recycler Activity with Storage: No Small Quantity On-Site Burner Exemption: No Smelting Melting and Refining Furnace Exemption: No Underground Injection Control: No Off-Site Waste Receipt: No Universal Waste Indicator: No Universal Waste Destination Facility: No Federal Universal Waste: No Active Site Fed-Reg Treatment Storage and Disposal Facility: Not reported Active Site Converter Treatment storage and Disposal Facility: Not reported Active Site State-Reg Treatment Storage and Disposal Facility: Not reported Active Site State-Reg Handler: --- Federal Facility Indicator: Not reported Hazardous Secondary Material Indicator: NN Sub-Part K Indicator: Not reported Commercial TSD Indicator: No Treatment Storage and Disposal Type: Not reported 2018 GPRA Permit Baseline: Not on the Baseline 2018 GPRA Renewals Baseline: Not on the Baseline Permit Renewals Workload Universe: Not reported		

Map ID
Direction
Distance
Elevation

MAP FINDINGS

Site

Database(s)

EDR ID Number
EPA ID Number

GREGS AUTO (Continued)

1000236874

Permit Workload Universe:	Not reported
Permit Progress Universe:	Not reported
Post-Closure Workload Universe:	Not reported
Closure Workload Universe:	Not reported
202 GPRA Corrective Action Baseline:	No
Corrective Action Workload Universe:	No
Subject to Corrective Action Universe:	No
Non-TSDFs Where RCRA CA has Been Imposed Universe:	No
TSDFs Potentially Subject to CA Under 3004 (u)/(v) Universe:	No
TSDFs Only Subject to CA under Discretionary Auth Universe:	No
Corrective Action Priority Ranking:	No NCAPS ranking
Environmental Control Indicator:	No
Institutional Control Indicator:	No
Human Exposure Controls Indicator:	N/A
Groundwater Controls Indicator:	N/A
Operating TSDF Universe:	Not reported
Full Enforcement Universe:	Not reported
Significant Non-Complier Universe:	No
Unaddressed Significant Non-Complier Universe:	No
Addressed Significant Non-Complier Universe:	No
Significant Non-Complier With a Compliance Schedule Universe:	No
Financial Assurance Required:	Not reported
Handler Date of Last Change:	2000-09-15 17:30:08.0
Recognized Trader-Importer:	No
Recognized Trader-Exporter:	No
Importer of Spent Lead Acid Batteries:	No
Exporter of Spent Lead Acid Batteries:	No
Recycler Activity Without Storage:	Not reported
Manifest Broker:	Not reported
Sub-Part P Indicator:	No

Handler - Owner Operator:

Owner/Operator Indicator:	Owner
Owner/Operator Name:	BRIAN PETERS
Legal Status:	Private
Date Became Current:	Not reported
Date Ended Current:	Not reported
Owner/Operator Address:	NOT REQUIRED
Owner/Operator City,State,Zip:	NOT REQUIRED, ME 99999
Owner/Operator Telephone:	415-555-1212
Owner/Operator Telephone Ext:	Not reported
Owner/Operator Fax:	Not reported
Owner/Operator Email:	Not reported

Owner/Operator Indicator:	Operator
Owner/Operator Name:	NOT REQUIRED
Legal Status:	Private
Date Became Current:	Not reported
Date Ended Current:	Not reported
Owner/Operator Address:	NOT REQUIRED
Owner/Operator City,State,Zip:	NOT REQUIRED, ME 99999
Owner/Operator Telephone:	415-555-1212
Owner/Operator Telephone Ext:	Not reported
Owner/Operator Fax:	Not reported
Owner/Operator Email:	Not reported

Map ID
Direction
Distance
Elevation

MAP FINDINGS

Site

Database(s)

EDR ID Number
EPA ID Number

GREGS AUTO (Continued)

1000236874

Historic Generators:

Receive Date:	1987-10-05 00:00:00.0
Handler Name:	GREGS AUTO
Federal Waste Generator Description:	Small Quantity Generator
State District Owner:	CA
Large Quantity Handler of Universal Waste:	No
Recognized Trader Importer:	No
Recognized Trader Exporter:	No
Spent Lead Acid Battery Importer:	No
Spent Lead Acid Battery Exporter:	No
Current Record:	Yes
Non Storage Recycler Activity:	Not reported
Electronic Manifest Broker:	Not reported

List of NAICS Codes and Descriptions:

NAICS Codes:	No NAICS Codes Found
--------------	----------------------

Facility Has Received Notices of Violations:

Violations:	No Violations Found
-------------	---------------------

Evaluation Action Summary:

Evaluations:	No Evaluations Found
--------------	----------------------

FINDS:

Registry ID:	110002787404
--------------	--------------

[Click Here:](#)

Environmental Interest/Information System:

RCRAInfo is a national information system that supports the Resource Conservation and Recovery Act (RCRA) program through the tracking of events and activities related to facilities that generate, transport, and treat, store, or dispose of hazardous waste. RCRAInfo allows RCRA program staff to track the notification, permit, compliance, and corrective action activities required under RCRA.

Registry ID:	110070532086
--------------	--------------

[Click Here:](#)

Environmental Interest/Information System:

RCRAInfo is a national information system that supports the Resource Conservation and Recovery Act (RCRA) program through the tracking of events and activities related to facilities that generate, transport, and treat, store, or dispose of hazardous waste. RCRAInfo allows RCRA program staff to track the notification, permit, compliance, and corrective action activities required under RCRA.

[Click this hyperlink](#) while viewing on your computer to access additional FINDS: detail in the EDR Site Report.

ECHO:

Envid:	1000236874
Registry ID:	110002787404
DFR URL:	http://echo.epa.gov/detailed-facility-report?fid=110002787404
Name:	GREGS AUTO

Map ID
Direction
Distance
Elevation

MAP FINDINGS

Site

Database(s)

EDR ID Number
EPA ID Number

GREGS AUTO (Continued)

1000236874

Address: 10241 BEACH BLVD
City,State,Zip: STANTON, CA 90680

692
West
1/8-1/4
0.241 mi.
1272 ft.

STONE
10818 MITCHELLE DRIVE
STANTON, CA 90680

RCRA NonGen / NLR

1026720735
CAC003109464

Relative:
Lower

RCRA NonGen / NLR:

Actual:
63 ft.

Date Form Received by Agency: 2021-03-10 00:00:00.0
Handler Name: STONE
Handler Address: 10818 MITCHELLE DRIVE
Handler City,State,Zip: STANTON, CA 90680
EPA ID: CAC003109464
Contact Name: STONE MELENDEZ
Contact Address: 10818 MITCHELLE DRIVE
Contact City,State,Zip: STANTON, CA 90680
Contact Telephone: 714-586-6264
Contact Fax: Not reported
Contact Email: AD.AQHIINC@GMAIL.COM
Contact Title: Not reported
EPA Region: 09
Land Type: Not reported
Federal Waste Generator Description: Not a generator, verified
Non-Notifier: Not reported
Biennial Report Cycle: Not reported
Accessibility: Not reported
Active Site Indicator: Not reported
State District Owner: Not reported
State District: Not reported
Mailing Address: 10818 MITCHELLE DRIVE
Mailing City,State,Zip: STANTON, CA 90680
Owner Name: STONE HERZ
Owner Type: Other
Operator Name: STONE MELENDEZ
Operator Type: Other
Short-Term Generator Activity: No
Importer Activity: No
Mixed Waste Generator: No
Transporter Activity: No
Transfer Facility Activity: No
Recycler Activity with Storage: No
Small Quantity On-Site Burner Exemption: No
Smelting Melting and Refining Furnace Exemption: No
Underground Injection Control: No
Off-Site Waste Receipt: No
Universal Waste Indicator: No
Universal Waste Destination Facility: No
Federal Universal Waste: No
Active Site Fed-Reg Treatment Storage and Disposal Facility: Not reported
Active Site Converter Treatment storage and Disposal Facility: Not reported
Active Site State-Reg Treatment Storage and Disposal Facility: Not reported
Active Site State-Reg Handler: ---
Federal Facility Indicator: Not reported
Hazardous Secondary Material Indicator: N
Sub-Part K Indicator: Not reported
Commercial TSD Indicator: No

Map ID
Direction
Distance
Elevation

MAP FINDINGS

Site

Database(s)

EDR ID Number
EPA ID Number

STONE (Continued)

1026720735

Treatment Storage and Disposal Type:	Not reported
2018 GPRA Permit Baseline:	Not on the Baseline
2018 GPRA Renewals Baseline:	Not on the Baseline
Permit Renewals Workload Universe:	Not reported
Permit Workload Universe:	Not reported
Permit Progress Universe:	Not reported
Post-Closure Workload Universe:	Not reported
Closure Workload Universe:	Not reported
202 GPRA Corrective Action Baseline:	No
Corrective Action Workload Universe:	No
Subject to Corrective Action Universe:	No
Non-TSDFs Where RCRA CA has Been Imposed Universe:	No
TSDFs Potentially Subject to CA Under 3004 (u)/(v) Universe:	No
TSDFs Only Subject to CA under Discretionary Auth Universe:	No
Corrective Action Priority Ranking:	No NCAPS ranking
Environmental Control Indicator:	No
Institutional Control Indicator:	No
Human Exposure Controls Indicator:	N/A
Groundwater Controls Indicator:	N/A
Operating TSDF Universe:	Not reported
Full Enforcement Universe:	Not reported
Significant Non-Complier Universe:	No
Unaddressed Significant Non-Complier Universe:	No
Addressed Significant Non-Complier Universe:	No
Significant Non-Complier With a Compliance Schedule Universe:	No
Financial Assurance Required:	Not reported
Handler Date of Last Change:	2021-03-12 19:46:21.0
Recognized Trader-Importer:	No
Recognized Trader-Exporter:	No
Importer of Spent Lead Acid Batteries:	No
Exporter of Spent Lead Acid Batteries:	No
Recycler Activity Without Storage:	No
Manifest Broker:	No
Sub-Part P Indicator:	No

Handler - Owner Operator:

Owner/Operator Indicator:	Owner
Owner/Operator Name:	STONE HERZ
Legal Status:	Other
Date Became Current:	Not reported
Date Ended Current:	Not reported
Owner/Operator Address:	10818 MITCHELLE DRIVE
Owner/Operator City,State,Zip:	STANTON, CA 90680
Owner/Operator Telephone:	714-586-6264
Owner/Operator Telephone Ext:	Not reported
Owner/Operator Fax:	Not reported
Owner/Operator Email:	Not reported

Owner/Operator Indicator:	Operator
Owner/Operator Name:	STONE MELENDEZ
Legal Status:	Other
Date Became Current:	Not reported
Date Ended Current:	Not reported
Owner/Operator Address:	10818 MITCHELLE DRIVE
Owner/Operator City,State,Zip:	STANTON, CA 90680
Owner/Operator Telephone:	714-586-6264

Map ID
Direction
Distance
Elevation

MAP FINDINGS

Site

Database(s)

EDR ID Number
EPA ID Number

STONE (Continued)

1026720735

Owner/Operator Telephone Ext: Not reported
Owner/Operator Fax: Not reported
Owner/Operator Email: Not reported

Historic Generators:

Receive Date: 2021-03-10 00:00:00.0
Handler Name: STONE
Federal Waste Generator Description: Not a generator, verified
State District Owner: Not reported
Large Quantity Handler of Universal Waste: No
Recognized Trader Importer: No
Recognized Trader Exporter: No
Spent Lead Acid Battery Importer: No
Spent Lead Acid Battery Exporter: No
Current Record: Yes
Non Storage Recycler Activity: No
Electronic Manifest Broker: No

List of NAICS Codes and Descriptions:

NAICS Code: 56299
NAICS Description: ALL OTHER WASTE MANAGEMENT SERVICES

Facility Has Received Notices of Violations:

Violations: No Violations Found

Evaluation Action Summary:

Evaluations: No Evaluations Found

BH693
ESE
1/8-1/4
0.246 mi.
1300 ft.

ADVANCED DISPLAY SYSTEMS INC
8614 CENTRAL AVE
STANTON, CA 90680
Site 8 of 9 in cluster BH

CERS HAZ WASTE
HAZNET
CERS
HWTS

S113109164
N/A

Relative:
Higher

CERS HAZ WASTE:

Actual:
74 ft.

Name: ADVANCED DISPLAY SYSTEMS INC
Address: 8614 CENTRAL AVE
City,State,Zip: STANTON, CA 90680
Site ID: 415938
CERS ID: 10542670
CERS Description: Hazardous Waste Generator

HAZNET:

Name: ADVANCED DISPLAY SYSTEMS
Address: 8614 CENTRAL AVE
Address 2: Not reported
City,State,Zip: STANTON, CA 906800000
Contact: ROGER NICHOLS
Telephone: 7149952200
Mailing Name: Not reported
Mailing Address: 8614 CENTRAL AVE

Year: 2019
Gepaid: CAL000215525

Map ID
Direction
Distance
Elevation

MAP FINDINGS

Site

Database(s)

EDR ID Number
EPA ID Number

ADVANCED DISPLAY SYSTEMS INC (Continued)

S113109164

TSD EPA ID:	AZR000521146
CA Waste Code:	352 - Other organic solids
Disposal Method:	H141 - Storage, Bulking, And/Or Transfer Off Site--No Treatment/Reovery (H010-H129) Or (H131-H135)
Tons:	1.57500
Year:	2019
Gepaid:	CAL000215525
TSD EPA ID:	AZR000521146
CA Waste Code:	291 - Latex waste
Disposal Method:	H141 - Storage, Bulking, And/Or Transfer Off Site--No Treatment/Reovery (H010-H129) Or (H131-H135)
Tons:	0.64635
Year:	2014
Gepaid:	CAL000215525
TSD EPA ID:	AZR000501510
CA Waste Code:	352 - Other organic solids
Disposal Method:	H141 - Storage, Bulking, And/Or Transfer Off Site--No Treatment/Reovery (H010-H129) Or (H131-H135)
Tons:	0.075
Year:	2011
Gepaid:	CAL000215525
TSD EPA ID:	AZR000501510
CA Waste Code:	352 - Other organic solids
Disposal Method:	H141 - Storage, Bulking, And/Or Transfer Off Site--No Treatment/Reovery (H010-H129) Or (H131-H135)
Tons:	0.05
Year:	2010
Gepaid:	CAL000215525
TSD EPA ID:	AZR000501510
CA Waste Code:	352 - Other organic solids
Disposal Method:	H141 - Storage, Bulking, And/Or Transfer Off Site--No Treatment/Reovery (H010-H129) Or (H131-H135)
Tons:	0.2
Year:	2008
Gepaid:	CAL000215525
TSD EPA ID:	NVT330010000
CA Waste Code:	352 - Other organic solids
Disposal Method:	H132 - Landfill Or Surface Impoundment That Will Be Closed As Landfill(To Include On-Site Treatment And/Or Stabilization)
Tons:	0.075
Year:	2007
Gepaid:	CAL000215525
TSD EPA ID:	NVT330010000
CA Waste Code:	352 - Other organic solids
Disposal Method:	H132 - Landfill Or Surface Impoundment That Will Be Closed As Landfill(To Include On-Site Treatment And/Or Stabilization)
Tons:	0.25
Year:	2007
Gepaid:	CAL000215525
TSD EPA ID:	ARD981057870

Map ID
Direction
Distance
Elevation

MAP FINDINGS

Site

Database(s)

EDR ID Number
EPA ID Number

ADVANCED DISPLAY SYSTEMS INC (Continued)

S113109164

CA Waste Code:	331 - Off-specification, aged or surplus organics
Disposal Method:	H061 - Fuel Blending Prior To Energy Recovery At Another Site
Tons:	0.01
Year:	2007
Gepaid:	CAL000215525
TSD EPA ID:	ARD981057870
CA Waste Code:	181 - Other inorganic solid waste
Disposal Method:	H061 - Fuel Blending Prior To Energy Recovery At Another Site
Tons:	0.45
Year:	2006
Gepaid:	CAL000215525
TSD EPA ID:	NVT330010000
CA Waste Code:	352 - Other organic solids
Disposal Method:	D80 - Disposal, Land Fill
Tons:	0.2

[Click this hyperlink](#) while viewing on your computer to access
11 additional CA HAZNET: record(s) in the EDR Site Report.

Additional Info:

Year:	2002
Gen EPA ID:	CAL000215525
Shipment Date:	20020819
Creation Date:	1/28/2003 18:30:41
Receipt Date:	20020819
Manifest ID:	21649432
Trans EPA ID:	CAD008252405
Trans Name:	Not reported
Trans 2 EPA ID:	Not reported
Trans 2 Name:	Not reported
TSDF EPA ID:	CAD008252405
Trans Name:	Not reported
TSDF Alt EPA ID:	Not reported
TSDF Alt Name:	Not reported
Waste Code Description:	352 - Other organic solids
RCRA Code:	D001
Meth Code:	H01 - Transfer Station
Quantity Tons:	0.25
Waste Quantity:	500
Quantity Unit:	P
Additional Code 1:	Not reported
Additional Code 2:	Not reported
Additional Code 3:	Not reported
Additional Code 4:	Not reported
Additional Code 5:	Not reported
Shipment Date:	20020114
Creation Date:	3/7/2002 0:00:00
Receipt Date:	20020114
Manifest ID:	21416128
Trans EPA ID:	CAD008252405
Trans Name:	Not reported
Trans 2 EPA ID:	Not reported

Map ID
Direction
Distance
Elevation

MAP FINDINGS

Site

Database(s)

EDR ID Number
EPA ID Number

ADVANCED DISPLAY SYSTEMS INC (Continued)

S113109164

Trans 2 Name: Not reported
TSDF EPA ID: CAD008252405
Trans Name: Not reported
TSDF Alt EPA ID: CAD008252405
TSDF Alt Name: Not reported
Waste Code Description: 352 - Other organic solids
RCRA Code: D001
Meth Code: H01 - Transfer Station
Quantity Tons: 0.15
Waste Quantity: 300
Quantity Unit: P
Additional Code 1: Not reported
Additional Code 2: Not reported
Additional Code 3: Not reported
Additional Code 4: Not reported
Additional Code 5: Not reported

Additional Info:

Year: 2006
Gen EPA ID: CAL000215525

Shipment Date: 20060404
Creation Date: 7/27/2006 18:35:54
Receipt Date: 20060412
Manifest ID: 24924487
Trans EPA ID: CAR000158881
Trans Name: WORLDWIDE RECOVERY SYSTEMS INC
Trans 2 EPA ID: NJD986607380
Trans 2 Name: MAUMEE EXPRESS INC
TSDF EPA ID: NVT330010000
Trans Name: US ECOLOGY BEATTY NV
TSDF Alt EPA ID: Not reported
TSDF Alt Name: Not reported
Waste Code Description: 352 - Other organic solids
RCRA Code: Not reported
Meth Code: D80 - Disposal, Land Fill
Quantity Tons: 0.2
Waste Quantity: 400
Quantity Unit: P
Additional Code 1: Not reported
Additional Code 2: Not reported
Additional Code 3: Not reported
Additional Code 4: Not reported
Additional Code 5: Not reported

Additional Info:

Year: 2004
Gen EPA ID: CAL000215525

Shipment Date: 20041220
Creation Date: 3/17/2005 18:34:39
Receipt Date: 20041230
Manifest ID: 24095361
Trans EPA ID: CAR000118455
Trans Name: WORLDWIDE RECOVERY SYSTEMS INC
Trans 2 EPA ID: Not reported

Map ID
Direction
Distance
Elevation

MAP FINDINGS

Site

Database(s)

EDR ID Number
EPA ID Number

ADVANCED DISPLAY SYSTEMS INC (Continued)

S113109164

Trans 2 Name:	Not reported
TSDF EPA ID:	CAT080033681
Trans Name:	DKE ENVIRONMENTAL
TSDF Alt EPA ID:	CAT080033681
TSDF Alt Name:	Not reported
Waste Code Description:	352 - Other organic solids
RCRA Code:	NONE
Meth Code:	R01 - Recycler
Quantity Tons:	0.04
Waste Quantity:	80
Quantity Unit:	P
Additional Code 1:	Not reported
Additional Code 2:	Not reported
Additional Code 3:	Not reported
Additional Code 4:	Not reported
Additional Code 5:	Not reported
Shipment Date:	20040916
Creation Date:	1/11/2005 18:31:27
Receipt Date:	20041005
Manifest ID:	23888363
Trans EPA ID:	CAR000118455
Trans Name:	WORLDWIDE RECOVERY SYSTEMS INC
Trans 2 EPA ID:	CAR000108209
Trans 2 Name:	ERT
TSDF EPA ID:	CAT080033681
Trans Name:	DKE ENVIRONMENTAL
TSDF Alt EPA ID:	CAT080033681
TSDF Alt Name:	Not reported
Waste Code Description:	352 - Other organic solids
RCRA Code:	NONE
Meth Code:	R01 - Recycler
Quantity Tons:	0.05
Waste Quantity:	100
Quantity Unit:	P
Additional Code 1:	Not reported
Additional Code 2:	Not reported
Additional Code 3:	Not reported
Additional Code 4:	Not reported
Additional Code 5:	Not reported
Shipment Date:	20040706
Creation Date:	11/5/2004 18:30:59
Receipt Date:	20040715
Manifest ID:	23888125
Trans EPA ID:	CAR000118455
Trans Name:	WORLDWIDE RECOVERY SYSTEMS INC
Trans 2 EPA ID:	Not reported
Trans 2 Name:	Not reported
TSDF EPA ID:	CAT080033681
Trans Name:	DKE ENVIRONMENTAL
TSDF Alt EPA ID:	CAT080033681
TSDF Alt Name:	Not reported
Waste Code Description:	352 - Other organic solids
RCRA Code:	NONE
Meth Code:	R01 - Recycler
Quantity Tons:	0.1

Map ID
Direction
Distance
Elevation

MAP FINDINGS

Site

Database(s)

EDR ID Number
EPA ID Number

ADVANCED DISPLAY SYSTEMS INC (Continued)

S113109164

Waste Quantity: 200
Quantity Unit: P
Additional Code 1: Not reported
Additional Code 2: Not reported
Additional Code 3: Not reported
Additional Code 4: Not reported
Additional Code 5: Not reported

Shipment Date: 20040323
Creation Date: 10/14/2004 7:35:58
Receipt Date: 20040402
Manifest ID: 23423640
Trans EPA ID: CAR000118455
Trans Name: WORLDWIDE RECOVERY SYSTEMS INC
Trans 2 EPA ID: Not reported
Trans 2 Name: Not reported
TSDF EPA ID: CAT080033681
Trans Name: DKE ENVIRONMENTAL
TSDF Alt EPA ID: CAT080033681
TSDF Alt Name: Not reported
Waste Code Description: 352 - Other organic solids
RCRA Code: Not reported
Meth Code: R01 - Recycler
Quantity Tons: 0.1
Waste Quantity: 200
Quantity Unit: P
Additional Code 1: Not reported
Additional Code 2: Not reported
Additional Code 3: Not reported
Additional Code 4: Not reported
Additional Code 5: Not reported

Additional Info:

Year: 2008
Gen EPA ID: CAL000215525

Shipment Date: 20080107
Creation Date: 5/21/2008 18:30:21
Receipt Date: 20080109
Manifest ID: 003593179JJJ
Trans EPA ID: CAR000175422
Trans Name: WORLDWIDE RECOVERY SYSTEMS INC
Trans 2 EPA ID: CAR000074096
Trans 2 Name: ERT
TSDF EPA ID: NVT330010000
Trans Name: US ECOLOGY (BEATTY NV)
TSDF Alt EPA ID: Not reported
TSDF Alt Name: Not reported
Waste Code Description: 352 - Other organic solids
RCRA Code: Not reported
Meth Code: H132 - Landfill Or Surface Impoundment That Will Be Closed As
Landfill(To Include On-Site Treatment And/Or Stabilization)
Quantity Tons: 0.075
Waste Quantity: 150
Quantity Unit: P
Additional Code 1: Not reported
Additional Code 2: Not reported

Map ID
Direction
Distance
Elevation

MAP FINDINGS

Site

Database(s)

EDR ID Number
EPA ID Number

ADVANCED DISPLAY SYSTEMS INC (Continued)

S113109164

Additional Code 3: Not reported
Additional Code 4: Not reported
Additional Code 5: Not reported

Additional Info:

Year: 2010
Gen EPA ID: CAL000215525

Shipment Date: 20100112
Creation Date: 7/20/2010 18:30:08
Receipt Date: 20100115
Manifest ID: 006427274JJK
Trans EPA ID: CAR000175422
Trans Name: WORLDWIDE RECOVERY SYSTEMS INC
Trans 2 EPA ID: CAD980585293
Trans 2 Name: INDUSTRIAL WASTE UTILIZATION
TSDF EPA ID: AZR000501510
Trans Name: AA SYDCOL LLC
TSDF Alt EPA ID: Not reported
TSDF Alt Name: Not reported
Waste Code Description: 352 - Other organic solids
RCRA Code: Not reported
Meth Code: H141 - Storage, Bulking, And/Or Transfer Off Site--No
Treatment/Reovery (H010-H129) Or (H131-H135)

Quantity Tons: 0.2
Waste Quantity: 400
Quantity Unit: P
Additional Code 1: Not reported
Additional Code 2: Not reported
Additional Code 3: Not reported
Additional Code 4: Not reported
Additional Code 5: Not reported

Additional Info:

Year: 2011
Gen EPA ID: CAL000215525

Shipment Date: 20110520
Creation Date: 10/22/2011 18:30:13
Receipt Date: 20110606
Manifest ID: 008387901JJK
Trans EPA ID: CAR000175422
Trans Name: WORLDWIDE RECOVERY SYSTEMS INC
Trans 2 EPA ID: CAD980585293
Trans 2 Name: INDUSTRIAL WASTE UTILIZATION
TSDF EPA ID: AZR000501510
Trans Name: AA SYDCOL LLC
TSDF Alt EPA ID: Not reported
TSDF Alt Name: Not reported
Waste Code Description: 352 - Other organic solids
RCRA Code: Not reported
Meth Code: H141 - Storage, Bulking, And/Or Transfer Off Site--No
Treatment/Reovery (H010-H129) Or (H131-H135)

Quantity Tons: 0.05
Waste Quantity: 100
Quantity Unit: P

Map ID
Direction
Distance
Elevation

MAP FINDINGS

Site

Database(s)

EDR ID Number
EPA ID Number

ADVANCED DISPLAY SYSTEMS INC (Continued)

S113109164

Additional Code 1: Not reported
Additional Code 2: Not reported
Additional Code 3: Not reported
Additional Code 4: Not reported
Additional Code 5: Not reported

Additional Info:

Year: 2005
Gen EPA ID: CAL000215525

Shipment Date: 20051212
Creation Date: 3/22/2006 18:31:37
Receipt Date: 20051215
Manifest ID: 24644289
Trans EPA ID: CAR000158881
Trans Name: WORLDWIDE RECOVERY SYSTEMS INC
Trans 2 EPA ID: Not reported
Trans 2 Name: Not reported
TSDF EPA ID: CAT080033681
Trans Name: DKE ENVIRONMENTAL
TSDF Alt EPA ID: CAT080033681
TSDF Alt Name: Not reported
Waste Code Description: 352 - Other organic solids
RCRA Code: Not reported
Meth Code: R01 - Recycler
Quantity Tons: 0.1
Waste Quantity: 200
Quantity Unit: P
Additional Code 1: Not reported
Additional Code 2: Not reported
Additional Code 3: Not reported
Additional Code 4: Not reported
Additional Code 5: Not reported

Shipment Date: 20050926
Creation Date: 5/24/2006 18:31:13
Receipt Date: 20051004
Manifest ID: 24096389
Trans EPA ID: CAR000158881
Trans Name: WORLDWIDE RECOVERY SYSTEMS INC
Trans 2 EPA ID: Not reported
Trans 2 Name: Not reported
TSDF EPA ID: CAT080033681
Trans Name: DKE ENVIRONMENTAL
TSDF Alt EPA ID: CAT080033681
TSDF Alt Name: Not reported
Waste Code Description: 352 - Other organic solids
RCRA Code: Not reported
Meth Code: R01 - Recycler
Quantity Tons: 0.075
Waste Quantity: 150
Quantity Unit: P
Additional Code 1: Not reported
Additional Code 2: Not reported
Additional Code 3: Not reported
Additional Code 4: Not reported
Additional Code 5: Not reported

Map ID
Direction
Distance
Elevation

MAP FINDINGS

Site

Database(s)

EDR ID Number
EPA ID Number

ADVANCED DISPLAY SYSTEMS INC (Continued)

S113109164

Shipment Date: 20050614
Creation Date: 10/13/2005 18:31:00
Receipt Date: 20050624
Manifest ID: 24096056
Trans EPA ID: CAR000108209
Trans Name: ENVIRONMENTAL RESOURCE TRANSPORTATION
Trans 2 EPA ID: Not reported
Trans 2 Name: Not reported
TSDF EPA ID: CAT080033681
Trans Name: DK ENVIRONMENTAL
TSDF Alt EPA ID: CAT080033681
TSDF Alt Name: Not reported
Waste Code Description: 352 - Other organic solids
RCRA Code: Not reported
Meth Code: R01 - Recycler
Quantity Tons: 0.1
Waste Quantity: 200
Quantity Unit: P
Additional Code 1: Not reported
Additional Code 2: Not reported
Additional Code 3: Not reported
Additional Code 4: Not reported
Additional Code 5: Not reported

Shipment Date: 20050408
Creation Date: 10/11/2005 18:30:25
Receipt Date: 20050502
Manifest ID: 24095778
Trans EPA ID: CAR000158881
Trans Name: WORLDWIDE RECOVERY SYSTEMS INC
Trans 2 EPA ID: CAR000108209
Trans 2 Name: ERT
TSDF EPA ID: CAT080033681
Trans Name: DKE ENVIRONMENTAL
TSDF Alt EPA ID: CAT080033681
TSDF Alt Name: Not reported
Waste Code Description: 352 - Other organic solids
RCRA Code: NONE
Meth Code: R01 - Recycler
Quantity Tons: 0.15
Waste Quantity: 300
Quantity Unit: P
Additional Code 1: Not reported
Additional Code 2: Not reported
Additional Code 3: Not reported
Additional Code 4: Not reported
Additional Code 5: Not reported

Additional Info:

Year: 2003
Gen EPA ID: CAL000215525

Shipment Date: 20031103
Creation Date: 8/24/2004 10:00:04
Receipt Date: 20031110
Manifest ID: 22678230
Trans EPA ID: CAR000118455

Map ID
Direction
Distance
Elevation

MAP FINDINGS

Site

Database(s)

EDR ID Number
EPA ID Number

ADVANCED DISPLAY SYSTEMS INC (Continued)

S113109164

Trans Name: WORLDWIDE RECOVERY SYSTEMS INC
Trans 2 EPA ID: CAR000108209
Trans 2 Name: ERT
TSDF EPA ID: CAT080033681
Trans Name: DKE ENVIRONMENTAL
TSDF Alt EPA ID: CAT080033681
TSDF Alt Name: Not reported
Waste Code Description: 352 - Other organic solids
RCRA Code: Not reported
Meth Code: R01 - Recycler
Quantity Tons: 0.225
Waste Quantity: 450
Quantity Unit: P
Additional Code 1: Not reported
Additional Code 2: Not reported
Additional Code 3: Not reported
Additional Code 4: Not reported
Additional Code 5: Not reported

Shipment Date: 20030221
Creation Date: 1/5/2007 18:30:36
Receipt Date: 20030221
Manifest ID: 22013329
Trans EPA ID: CAD008252405
Trans Name: Not reported
Trans 2 EPA ID: Not reported
Trans 2 Name: Not reported
TSDF EPA ID: CAD008252405
Trans Name: Not reported
TSDF Alt EPA ID: CAD008252405
TSDF Alt Name: Not reported
Waste Code Description: 352 - Other organic solids
RCRA Code: D001
Meth Code: H01 - Transfer Station
Quantity Tons: 0.2
Waste Quantity: 400
Quantity Unit: P
Additional Code 1: Not reported
Additional Code 2: Not reported
Additional Code 3: Not reported
Additional Code 4: Not reported
Additional Code 5: Not reported

Additional Info:

Year: 2007
Gen EPA ID: CAL000215525

Shipment Date: 20070615
Creation Date: 12/28/2007 18:30:06
Receipt Date: 20070621
Manifest ID: 002383116JJK
Trans EPA ID: CAR000175422
Trans Name: WORLDWIDE RECOVERY SYSTEMS INC
Trans 2 EPA ID: CAR000074096
Trans 2 Name: ERT
TSDF EPA ID: NVT330010000
Trans Name: US ECOLOGY (BEATTY NV)

Map ID
Direction
Distance
Elevation

MAP FINDINGS

Site

Database(s)

EDR ID Number
EPA ID Number

ADVANCED DISPLAY SYSTEMS INC (Continued)

S113109164

TSDf Alt EPA ID:	Not reported
TSDf Alt Name:	Not reported
Waste Code Description:	352 - Other organic solids
RCRA Code:	Not reported
Meth Code:	H132 - Landfill Or Surface Impoundment That Will Be Closed As Landfill(To Include On-Site Treatment And/Or Stabilization)
Quantity Tons:	0.15
Waste Quantity:	300
Quantity Unit:	P
Additional Code 1:	Not reported
Additional Code 2:	Not reported
Additional Code 3:	Not reported
Additional Code 4:	Not reported
Additional Code 5:	Not reported
Shipment Date:	20070615
Creation Date:	1/8/2008 18:31:19
Receipt Date:	20070702
Manifest ID:	002383117JJK
Trans EPA ID:	CAR000175422
Trans Name:	WORLDWIDE RECOVERY SYSTEMS INC
Trans 2 EPA ID:	NJD986607380
Trans 2 Name:	MAUMEE EXPRESS INC
TSDf EPA ID:	ARD981057870
Trans Name:	RINECO
TSDf Alt EPA ID:	Not reported
TSDf Alt Name:	Not reported
Waste Code Description:	181 - Other inorganic solid waste Organics
RCRA Code:	D001
Meth Code:	H061 - Fuel Blending Prior To Energy Recovery At Another Site
Quantity Tons:	0.45
Waste Quantity:	900
Quantity Unit:	P
Additional Code 1:	Not reported
Additional Code 2:	Not reported
Additional Code 3:	Not reported
Additional Code 4:	Not reported
Additional Code 5:	Not reported
Shipment Date:	20070615
Creation Date:	1/8/2008 18:31:19
Receipt Date:	20070702
Manifest ID:	002383117JJK
Trans EPA ID:	CAR000175422
Trans Name:	WORLDWIDE RECOVERY SYSTEMS INC
Trans 2 EPA ID:	NJD986607380
Trans 2 Name:	MAUMEE EXPRESS INC
TSDf EPA ID:	ARD981057870
Trans Name:	RINECO
TSDf Alt EPA ID:	Not reported
TSDf Alt Name:	Not reported
Waste Code Description:	331 - Off-specification, aged, or surplus organics
RCRA Code:	D001
Meth Code:	H061 - Fuel Blending Prior To Energy Recovery At Another Site
Quantity Tons:	0.01
Waste Quantity:	20
Quantity Unit:	P

Map ID
Direction
Distance
Elevation

MAP FINDINGS

Site

Database(s)

EDR ID Number
EPA ID Number

ADVANCED DISPLAY SYSTEMS INC (Continued)

S113109164

Additional Code 1:	Not reported
Additional Code 2:	Not reported
Additional Code 3:	Not reported
Additional Code 4:	Not reported
Additional Code 5:	Not reported
Shipment Date:	20070111
Creation Date:	9/20/2007 18:30:30
Receipt Date:	20070118
Manifest ID:	000473534JJK
Trans EPA ID:	CAR000175422
Trans Name:	WORLDWIDE RECOVERY SYSTEMS INC
Trans 2 EPA ID:	CAL000074096
Trans 2 Name:	ENVIRONMENTAL RESOURCE TRANS
TSDF EPA ID:	NVT330010000
Trans Name:	US ECOLOGY (BEATTY NV)
TSDF Alt EPA ID:	Not reported
TSDF Alt Name:	Not reported
Waste Code Description:	352 - Other organic solids
RCRA Code:	Not reported
Meth Code:	H132 - Landfill Or Surface Impoundment That Will Be Closed As Landfill(To Include On-Site Treatment And/Or Stabilization)
Quantity Tons:	0.1
Waste Quantity:	200
Quantity Unit:	P
Additional Code 1:	Not reported
Additional Code 2:	Not reported
Additional Code 3:	Not reported
Additional Code 4:	Not reported
Additional Code 5:	Not reported
Additional Info:	
Year:	2014
Gen EPA ID:	CAL000215525
Shipment Date:	20140912
Creation Date:	2/13/2015 22:15:06
Receipt Date:	20140924
Manifest ID:	013420754JJK
Trans EPA ID:	CAR000175422
Trans Name:	WORLDWIDE RECOVERY SYSTEMS INC
Trans 2 EPA ID:	CAD980585293
Trans 2 Name:	INDUSTRIAL WASTE UTILIZATION
TSDF EPA ID:	AZR000501510
Trans Name:	AA SYDCOL LLC
TSDF Alt EPA ID:	Not reported
TSDF Alt Name:	Not reported
Waste Code Description:	352 - Other organic solids
RCRA Code:	Not reported
Meth Code:	H141 - Storage, Bulking, And/Or Transfer Off Site--No Treatment/Reovery (H010-H129) Or (H131-H135)
Quantity Tons:	0.075
Waste Quantity:	150
Quantity Unit:	P
Additional Code 1:	Not reported
Additional Code 2:	Not reported
Additional Code 3:	Not reported

Map ID
Direction
Distance
Elevation

MAP FINDINGS

Site

Database(s)

EDR ID Number
EPA ID Number

ADVANCED DISPLAY SYSTEMS INC (Continued)

S113109164

Additional Code 4: Not reported
Additional Code 5: Not reported

Additional Info:

Year: 2000
Gen EPA ID: CAL000215525

Shipment Date: 20001215
Creation Date: 3/6/2001 0:00:00
Receipt Date: 20001215
Manifest ID: 20608144
Trans EPA ID: CAD008252405
Trans Name: Not reported
Trans 2 EPA ID: Not reported
Trans 2 Name: Not reported
TSDf EPA ID: CAD008252405
Trans Name: Not reported
TSDf Alt EPA ID: CAD008252405
TSDf Alt Name: Not reported
Waste Code Description: 352 - Other organic solids
RCRA Code: D001
Meth Code: H01 - Transfer Station
Quantity Tons: 0.125
Waste Quantity: 250
Quantity Unit: P
Additional Code 1: Not reported
Additional Code 2: Not reported
Additional Code 3: Not reported
Additional Code 4: Not reported
Additional Code 5: Not reported

Shipment Date: 20001215
Creation Date: 3/6/2001 0:00:00
Receipt Date: 20001215
Manifest ID: 20608144
Trans EPA ID: CAD008252405
Trans Name: Not reported
Trans 2 EPA ID: Not reported
Trans 2 Name: Not reported
TSDf EPA ID: CAD008252405
Trans Name: Not reported
TSDf Alt EPA ID: CAD008252405
TSDf Alt Name: Not reported
Waste Code Description: 214 - Unspecified solvent mixture
RCRA Code: D001
Meth Code: R01 - Recycler
Quantity Tons: 0.1368
Waste Quantity: 38
Quantity Unit: G
Additional Code 1: Not reported
Additional Code 2: Not reported
Additional Code 3: Not reported
Additional Code 4: Not reported
Additional Code 5: Not reported

Shipment Date: 20001108
Creation Date: 1/9/2001 0:00:00

Map ID
Direction
Distance
Elevation

MAP FINDINGS

Site

Database(s)

EDR ID Number
EPA ID Number

ADVANCED DISPLAY SYSTEMS INC (Continued)

S113109164

Receipt Date: 20001109
Manifest ID: 20294149
Trans EPA ID: SCR000075150
Trans Name: Not reported
Trans 2 EPA ID: Not reported
Trans 2 Name: Not reported
TSDF EPA ID: CAT000613976
Trans Name: Not reported
TSDF Alt EPA ID: Not reported
TSDF Alt Name: Not reported
Waste Code Description: 212 - Oxygenated solvents (acetone, butanol, ethyl acetate, etc.
RCRA Code: F005
Meth Code: H01 - Transfer Station
Quantity Tons: 0.018
Waste Quantity: 36
Quantity Unit: P
Additional Code 1: Not reported
Additional Code 2: Not reported
Additional Code 3: Not reported
Additional Code 4: Not reported
Additional Code 5: Not reported

Shipment Date: 20000914
Creation Date: 12/8/2000 0:00:00
Receipt Date: 20000915
Manifest ID: 20031647
Trans EPA ID: SCR000075150
Trans Name: Not reported
Trans 2 EPA ID: Not reported
Trans 2 Name: Not reported
TSDF EPA ID: CAT000613976
Trans Name: Not reported
TSDF Alt EPA ID: CAT000613976
TSDF Alt Name: Not reported
Waste Code Description: 212 - Oxygenated solvents (acetone, butanol, ethyl acetate, etc.
RCRA Code: F005
Meth Code: H01 - Transfer Station
Quantity Tons: 0.018
Waste Quantity: 36
Quantity Unit: P
Additional Code 1: Not reported
Additional Code 2: Not reported
Additional Code 3: Not reported
Additional Code 4: Not reported
Additional Code 5: Not reported

Shipment Date: 20000810
Creation Date: 10/23/2000 0:00:00
Receipt Date: 20000810
Manifest ID: 20268435
Trans EPA ID: CAD008252405
Trans Name: Not reported
Trans 2 EPA ID: Not reported
Trans 2 Name: Not reported
TSDF EPA ID: CAD008252405
Trans Name: Not reported
TSDF Alt EPA ID: CAD008252405

Map ID
Direction
Distance
Elevation

MAP FINDINGS

Site

Database(s)

EDR ID Number
EPA ID Number

ADVANCED DISPLAY SYSTEMS INC (Continued)

S113109164

TSDf Alt Name:	Not reported
Waste Code Description:	352 - Other organic solids
RCRA Code:	D001
Meth Code:	H01 - Transfer Station
Quantity Tons:	0.1
Waste Quantity:	200
Quantity Unit:	P
Additional Code 1:	Not reported
Additional Code 2:	Not reported
Additional Code 3:	Not reported
Additional Code 4:	Not reported
Additional Code 5:	Not reported
Shipment Date:	20000724
Creation Date:	9/25/2000 0:00:00
Receipt Date:	20000724
Manifest ID:	20190534
Trans EPA ID:	SCR000075150
Trans Name:	Not reported
Trans 2 EPA ID:	Not reported
Trans 2 Name:	Not reported
TSDf EPA ID:	CAT000613976
Trans Name:	Not reported
TSDf Alt EPA ID:	Not reported
TSDf Alt Name:	Not reported
Waste Code Description:	212 - Oxygenated solvents (acetone, butanol, ethyl acetate, etc.
RCRA Code:	F005
Meth Code:	H01 - Transfer Station
Quantity Tons:	0.018
Waste Quantity:	36
Quantity Unit:	P
Additional Code 1:	Not reported
Additional Code 2:	Not reported
Additional Code 3:	Not reported
Additional Code 4:	Not reported
Additional Code 5:	Not reported
Shipment Date:	20000602
Creation Date:	8/14/2000 0:00:00
Receipt Date:	20000602
Manifest ID:	98376295
Trans EPA ID:	CAD008252405
Trans Name:	Not reported
Trans 2 EPA ID:	Not reported
Trans 2 Name:	Not reported
TSDf EPA ID:	CAD008252405
Trans Name:	Not reported
TSDf Alt EPA ID:	CAD008252405
TSDf Alt Name:	Not reported
Waste Code Description:	352 - Other organic solids
RCRA Code:	D001
Meth Code:	H01 - Transfer Station
Quantity Tons:	0.2
Waste Quantity:	400
Quantity Unit:	P
Additional Code 1:	Not reported
Additional Code 2:	Not reported

Map ID
Direction
Distance
Elevation

MAP FINDINGS

Site

Database(s)

EDR ID Number
EPA ID Number

ADVANCED DISPLAY SYSTEMS INC (Continued)

S113109164

Additional Code 3:	Not reported
Additional Code 4:	Not reported
Additional Code 5:	Not reported
Shipment Date:	20000602
Creation Date:	8/14/2000 0:00:00
Receipt Date:	20000602
Manifest ID:	98376295
Trans EPA ID:	CAD008252405
Trans Name:	Not reported
Trans 2 EPA ID:	Not reported
Trans 2 Name:	Not reported
TSDf EPA ID:	CAD008252405
Trans Name:	Not reported
TSDf Alt EPA ID:	CAD008252405
TSDf Alt Name:	Not reported
Waste Code Description:	133 - Aqueous solution with 10% or more total organic residues
RCRA Code:	Not reported
Meth Code:	R01 - Recycler
Quantity Tons:	0.075
Waste Quantity:	18
Quantity Unit:	G
Additional Code 1:	Not reported
Additional Code 2:	Not reported
Additional Code 3:	Not reported
Additional Code 4:	Not reported
Additional Code 5:	Not reported
Shipment Date:	20000524
Creation Date:	8/1/2000 0:00:00
Receipt Date:	20000525
Manifest ID:	20009728
Trans EPA ID:	ILD984908202
Trans Name:	Not reported
Trans 2 EPA ID:	Not reported
Trans 2 Name:	Not reported
TSDf EPA ID:	CAT000613976
Trans Name:	Not reported
TSDf Alt EPA ID:	CAT000613976
TSDf Alt Name:	Not reported
Waste Code Description:	212 - Oxygenated solvents (acetone, butanol, ethyl acetate, etc.
RCRA Code:	F005
Meth Code:	H01 - Transfer Station
Quantity Tons:	0.018
Waste Quantity:	36
Quantity Unit:	P
Additional Code 1:	Not reported
Additional Code 2:	Not reported
Additional Code 3:	Not reported
Additional Code 4:	Not reported
Additional Code 5:	Not reported
Shipment Date:	20000310
Creation Date:	5/23/2000 0:00:00
Receipt Date:	20000310
Manifest ID:	98371403
Trans EPA ID:	CAD008252405

Map ID
Direction
Distance
Elevation

MAP FINDINGS

Site

Database(s)

EDR ID Number
EPA ID Number

ADVANCED DISPLAY SYSTEMS INC (Continued)

S113109164

Trans Name: Not reported
Trans 2 EPA ID: Not reported
Trans 2 Name: Not reported
TSDF EPA ID: CAD008252405
Trans Name: Not reported
TSDF Alt EPA ID: CAD008252405
TSDF Alt Name: Not reported
Waste Code Description: 352 - Other organic solids
RCRA Code: D001
Meth Code: H01 - Transfer Station
Quantity Tons: 0.6
Waste Quantity: 1200
Quantity Unit: P
Additional Code 1: Not reported
Additional Code 2: Not reported
Additional Code 3: Not reported
Additional Code 4: Not reported
Additional Code 5: Not reported

Additional Info:

Year: 2001
Gen EPA ID: CAL000215525

Shipment Date: 20011023
Creation Date: 1/16/2002 0:00:00
Receipt Date: 20011024
Manifest ID: 21378926
Trans EPA ID: SCR000075150
Trans Name: Not reported
Trans 2 EPA ID: Not reported
Trans 2 Name: Not reported
TSDF EPA ID: CAT000613976
Trans Name: Not reported
TSDF Alt EPA ID: CAT000613976
TSDF Alt Name: Not reported
Waste Code Description: 212 - Oxygenated solvents (acetone, butanol, ethyl acetate, etc.
RCRA Code: F005
Meth Code: H01 - Transfer Station
Quantity Tons: 0.002
Waste Quantity: 4
Quantity Unit: P
Additional Code 1: Not reported
Additional Code 2: Not reported
Additional Code 3: Not reported
Additional Code 4: Not reported
Additional Code 5: Not reported

Shipment Date: 20010829
Creation Date: 10/23/2001 0:00:00
Receipt Date: 20010830
Manifest ID: 21001911
Trans EPA ID: SCR000075150
Trans Name: Not reported
Trans 2 EPA ID: Not reported
Trans 2 Name: Not reported
TSDF EPA ID: CAT000613976
Trans Name: Not reported

Map ID
Direction
Distance
Elevation

MAP FINDINGS

Site

Database(s)

EDR ID Number
EPA ID Number

ADVANCED DISPLAY SYSTEMS INC (Continued)

S113109164

TSDf Alt EPA ID: CAT000613976
TSDf Alt Name: Not reported
Waste Code Description: 212 - Oxygenated solvents (acetone, butanol, ethyl acetate, etc.
RCRA Code: F005
Meth Code: H01 - Transfer Station
Quantity Tons: 0.018
Waste Quantity: 36
Quantity Unit: P
Additional Code 1: Not reported
Additional Code 2: Not reported
Additional Code 3: Not reported
Additional Code 4: Not reported
Additional Code 5: Not reported

Shipment Date: 20010727
Creation Date: 10/3/2001 0:00:00
Receipt Date: 20010727
Manifest ID: 20931527
Trans EPA ID: CAD008252405
Trans Name: Not reported
Trans 2 EPA ID: Not reported
Trans 2 Name: Not reported
TSDf EPA ID: CAD008252405
Trans Name: Not reported
TSDf Alt EPA ID: CAD008252405
TSDf Alt Name: Not reported
Waste Code Description: 352 - Other organic solids
RCRA Code: D001
Meth Code: H01 - Transfer Station
Quantity Tons: 0.055
Waste Quantity: 110
Quantity Unit: P
Additional Code 1: Not reported
Additional Code 2: Not reported
Additional Code 3: Not reported
Additional Code 4: Not reported
Additional Code 5: Not reported

Shipment Date: 20010703
Creation Date: 8/24/2001 0:00:00
Receipt Date: 20010705
Manifest ID: 21133827
Trans EPA ID: SCR000075150
Trans Name: Not reported
Trans 2 EPA ID: Not reported
Trans 2 Name: Not reported
TSDf EPA ID: CAT000613976
Trans Name: Not reported
TSDf Alt EPA ID: CAT000613976
TSDf Alt Name: Not reported
Waste Code Description: 212 - Oxygenated solvents (acetone, butanol, ethyl acetate, etc.
RCRA Code: F005
Meth Code: H01 - Transfer Station
Quantity Tons: 0.018
Waste Quantity: 36
Quantity Unit: P
Additional Code 1: Not reported

Map ID
Direction
Distance
Elevation

MAP FINDINGS

Site

Database(s)

EDR ID Number
EPA ID Number

ADVANCED DISPLAY SYSTEMS INC (Continued)

S113109164

Additional Code 2:	Not reported
Additional Code 3:	Not reported
Additional Code 4:	Not reported
Additional Code 5:	Not reported
Shipment Date:	20010424
Creation Date:	7/10/2001 0:00:00
Receipt Date:	20010425
Manifest ID:	20631810
Trans EPA ID:	SCR000075150
Trans Name:	Not reported
Trans 2 EPA ID:	Not reported
Trans 2 Name:	Not reported
TSDf EPA ID:	CAT000613976
Trans Name:	Not reported
TSDf Alt EPA ID:	Not reported
TSDf Alt Name:	Not reported
Waste Code Description:	212 - Oxygenated solvents (acetone, butanol, ethyl acetate, etc.
RCRA Code:	F005
Meth Code:	H01 - Transfer Station
Quantity Tons:	0.018
Waste Quantity:	36
Quantity Unit:	P
Additional Code 1:	Not reported
Additional Code 2:	Not reported
Additional Code 3:	Not reported
Additional Code 4:	Not reported
Additional Code 5:	Not reported
Shipment Date:	20010228
Creation Date:	5/16/2001 0:00:00
Receipt Date:	20010301
Manifest ID:	20361514
Trans EPA ID:	SCR000075150
Trans Name:	Not reported
Trans 2 EPA ID:	Not reported
Trans 2 Name:	Not reported
TSDf EPA ID:	CAT000613976
Trans Name:	Not reported
TSDf Alt EPA ID:	Not reported
TSDf Alt Name:	Not reported
Waste Code Description:	212 - Oxygenated solvents (acetone, butanol, ethyl acetate, etc.
RCRA Code:	F005
Meth Code:	H01 - Transfer Station
Quantity Tons:	0.018
Waste Quantity:	36
Quantity Unit:	P
Additional Code 1:	Not reported
Additional Code 2:	Not reported
Additional Code 3:	Not reported
Additional Code 4:	Not reported
Additional Code 5:	Not reported
Shipment Date:	20010104
Creation Date:	3/22/2001 0:00:00
Receipt Date:	20010105
Manifest ID:	20392957

Map ID
Direction
Distance
Elevation

MAP FINDINGS

Site

Database(s)

EDR ID Number
EPA ID Number

ADVANCED DISPLAY SYSTEMS INC (Continued)

S113109164

Trans EPA ID: SCR000075150
Trans Name: Not reported
Trans 2 EPA ID: Not reported
Trans 2 Name: Not reported
TSD EPA ID: CAT000613976
Trans Name: Not reported
TSD EPA ID: CAT000613976
TSD Name: Not reported
Waste Code Description: 212 - Oxygenated solvents (acetone, butanol, ethyl acetate, etc.
RCRA Code: F005
Meth Code: H01 - Transfer Station
Quantity Tons: 0.018
Waste Quantity: 36
Quantity Unit: P
Additional Code 1: Not reported
Additional Code 2: Not reported
Additional Code 3: Not reported
Additional Code 4: Not reported
Additional Code 5: Not reported

CERS:

Name: ADVANCED DISPLAY SYSTEMS INC
Address: 8614 CENTRAL AVE
City,State,Zip: STANTON, CA 90680
Site ID: 415938
CERS ID: 10542670
CERS Description: Chemical Storage Facilities

Violations:

Site ID: 415938
Site Name: ADVANCED DISPLAY SYSTEMS INC
Violation Date: 10-17-2014
Citation: HSC 6.95 25508(a)(1) - California Health and Safety Code, Chapter 6.95, Section(s) 25508(a)(1)
Violation Description: Failure to complete and electronically submit hazardous material inventory information for all reportable hazardous materials on site at or above reportable quantities.
Violation Notes: Returned to compliance on 06/29/2015.
Violation Division: Orange County Environmental Health
Violation Program: HMRRP
Violation Source: CERS

Site ID: 415938
Site Name: ADVANCED DISPLAY SYSTEMS INC
Violation Date: 11-05-2018
Citation: HSC 6.95 25508(a)(1) - California Health and Safety Code, Chapter 6.95, Section(s) 25508(a)(1)
Violation Description: Failure to annually review and electronically certify that the business plan is complete and accurate on or before the annual due date.
Violation Notes: Returned to compliance on 12/11/2018. OBSERVATION: Facility is storing hazardous materials over reportable quantities on site and has not electronically submitted an annual Hazardous Materials Business Emergency Plan (HMBEP) for 2018. CORRECTIVE ACTION: Business must immediately submit the HMBEP to this Agency via the California Electronic Reporting System <http://cers.calepa.ca.gov/>. A follow-up inspection will be conducted in 30 days.

Map ID
Direction
Distance
Elevation

MAP FINDINGS

Site

Database(s)

EDR ID Number
EPA ID Number

ADVANCED DISPLAY SYSTEMS INC (Continued)

S113109164

Violation Division: Orange County Environmental Health
Violation Program: HMRRP
Violation Source: CERS

Site ID: 415938
Site Name: ADVANCED DISPLAY SYSTEMS INC
Violation Date: 11-05-2018
Citation: 22 CCR 12 66262.34(f) - California Code of Regulations, Title 22, Chapter 12, Section(s) 66262.34(f)
Violation Description: Failure to properly label hazardous waste accumulation containers and portable tanks with the following requirements: "Hazardous Waste", name and address of the generator, physical and chemical characteristics of the Hazardous Waste, and starting accumulation date.

Violation Notes: Returned to compliance on 11/05/2018. Observation: Two 55 gallon drums containing waste paint booth filters were not properly labeled with required information. Corrective Action: Hazardous waste labels were provided to the owner who placed them on both drums. Violation corrected on site.

Violation Division: Orange County Environmental Health
Violation Program: HW
Violation Source: CERS

Site ID: 415938
Site Name: ADVANCED DISPLAY SYSTEMS INC
Violation Date: 10-17-2014
Citation: HSC 6.95 25508(d) - California Health and Safety Code, Chapter 6.95, Section(s) 25508(d)
Violation Description: Failure to complete and/or electronically submit a business plan when storing/handling a hazardous material at or above reportable quantities.

Violation Notes: Returned to compliance on 06/29/2015.

Violation Division: Orange County Environmental Health
Violation Program: HMRRP
Violation Source: CERS

Evaluation:

Eval General Type: Compliance Evaluation Inspection
Eval Date: 03-10-2014

Violations Found: No

Eval Type: Routine done by local agency

Eval Notes: On-site for routine inspection. Permission to enter, inspect, and take photographs granted by Roger Nichols this date. Hazardous Waste receipts made available and reviewed. HW containers properly labeled this date. Hazardous waste is hauled by World Wide Recovery The paint debris/filter drum is full and is scheduled to be disposed. Discussed sampling the paint waste to determine if it is a regulated hazardous waste. Emergency numbers posted. Inspected trash/dumpster and it does not appear to contain any hazardous waste. The perimeter of the facility was also inspected; no obvious signs of releases were noted.

Eval Division: Orange County Environmental Health
Eval Program: HW
Eval Source: CERS

Eval General Type: Other/Unknown
Eval Date: 04-02-2015
Violations Found: No

Map ID
Direction
Distance
Elevation

MAP FINDINGS

Site

Database(s)

EDR ID Number
EPA ID Number

ADVANCED DISPLAY SYSTEMS INC (Continued)

S113109164

Eval Type:	Other, not routine, done by local agency
Eval Notes:	Portal Renewal Accepted.
Eval Division:	Orange County Environmental Health
Eval Program:	HMRRP
Eval Source:	CERS
Eval General Type:	Other/Unknown
Eval Date:	06-29-2015
Violations Found:	No
Eval Type:	Other, not routine, done by local agency
Eval Notes:	Read/review pre 2015 HMBEP submission. Accepted pending review of the more recent submission.
Eval Division:	Orange County Environmental Health
Eval Program:	HMRRP
Eval Source:	CERS
Eval General Type:	Other/Unknown
Eval Date:	10-17-2014
Violations Found:	Yes
Eval Type:	Other, not routine, done by local agency
Eval Notes:	Orange County Environmental Health as the Certified Unified Program Agency (OC CUPA) is the administrating agency for the Hazardous Materials Disclosure and Business Emergency Plan programs (HMD/BEP) previously administered by the Orange County Fire Authority. During the months of August and December of 2013, the OC CUPA sent out letters to regulated businesses requesting them to electronically submit their HMD/BEP forms. Electronic submission of these forms is a legal requirement. Failure to submit HMD/BEP forms is in violation of the California Health & Safety Code Chapter 6.95. According to our records there is no electronic submission for this facility. Please go to www.esubmit.ocgov.com to request a username and password and submit your HMD/BEP forms within the next 30 days. Businesses may also submit forms via the California Environmental Reporting System. Please verify that all owner information that is prepopulated on the E-Submit Portal is still [Truncated]
Eval Division:	Orange County Environmental Health
Eval Program:	HMRRP
Eval Source:	CERS
Eval General Type:	Compliance Evaluation Inspection
Eval Date:	11-05-2018
Violations Found:	Yes
Eval Type:	Routine done by local agency
Eval Notes:	On site for hazardous waste inspection. Consent to enter and inspect given by Roger Nichols. Observed facility, hazardous waste storage and dumpster areas. Containers of waste paint booth filters were stored closed and were properly labeled while on site. Manifests were not available for review, however, facility President stated that last pick up of filters was approximately 3 years ago. Please be aware that manifests must be available for 3 years. Emergency Plan is posted in the office. Periodic training is conducted.
Eval Division:	Orange County Environmental Health
Eval Program:	HW
Eval Source:	CERS
Eval General Type:	Compliance Evaluation Inspection
Eval Date:	11-05-2018

Map ID
Direction
Distance
Elevation

MAP FINDINGS

Site

Database(s)

EDR ID Number
EPA ID Number

ADVANCED DISPLAY SYSTEMS INC (Continued)

S113109164

Violations Found: Yes
Eval Type: Routine done by local agency
Eval Notes: On site for routine hazardous materials and business emergency plan inspection. The inspection was conducted with Roger Nichols. Observed the facility and inspected hazardous materials storage. The following materials were observed in amounts that meet or exceed the minimum volumes required for disclosure: - (7) 50lb Carbon Dioxide cylinders - (2) 122 cu ft Oxygen cylinders - (2) 110 cu ft Acetylene cylinders - (3) 7 gallon Propane cylinders REQUIREMENT FOR ELECTRONIC SUBMITTAL OF HMBEP DOCUMENTS: This report serves as notice that the facility must submit the following documents electronically within 30 days of this report: - Business Activities - Owner/Operator Information - Hazardous Materials Inventory - Site Map - Emergency Response Plan - Employee Training Plan The facility is responsible for identifying all hazardous materials, to include hazardous wastes, which are above disclosure thresholds of 55 gallons for liquids, 500 pounds for solids, & 200 [Truncated]

Eval Division: Orange County Environmental Health
Eval Program: HMRRP
Eval Source: CERS

Eval General Type: Other/Unknown
Eval Date: 12-11-2018
Violations Found: No
Eval Type: Other, not routine, done by local agency
Eval Notes: The following documentation submitted to CERS on 12/11/2018 has been reviewed and ACCEPTED: - Business Activities - Business Owner/Operator Identification - Hazardous Materials Inventory - Site Map - Emergency Contingency Plan/Training Records Violation I463 has been corrected. There are no remaining outstanding violations for this facility. REMINDER: Please re-submit your 2020 HMBEP between January 1st G March 1st at <http://cers.calepa.ca.gov/>.

Eval Division: Orange County Environmental Health
Eval Program: HMRRP
Eval Source: CERS

Eval General Type: Compliance Evaluation Inspection
Eval Date: 12-22-2015
Violations Found: No
Eval Type: Routine done by local agency
Eval Notes: On site for a Hazmat Disclosure inspection. Please review the maximum amount of each chemical that is onsite. Also review the average daily amount and revise it so that it reflects the amount of each chemical that is typically onsite. Reporting thresholds are 500 pounds of solid or 55 gallons of liquid or 200 cubic feet of gas. Facility is required and has been notified on this inspection report date to electronically submit Hazardous Materials Business Emergency Plans and Chemical Inventory Form within 30 days. Facility can submit forms electronically by going to www.esubmit.ocgov.com or www.cersbusiness.calepa.ca.gov and requesting a username and password. User guides and tutorials are located on the home page to help you get started.

Eval Division: Orange County Environmental Health
Eval Program: HMRRP
Eval Source: CERS

Eval General Type: Compliance Evaluation Inspection

Map ID
Direction
Distance
Elevation

MAP FINDINGS

Site

Database(s)

EDR ID Number
EPA ID Number

ADVANCED DISPLAY SYSTEMS INC (Continued)

S113109164

Eval Date: 12-22-2015
Violations Found: No
Eval Type: Routine done by local agency
Eval Notes: On site to conduct a Hazardous Waste Inspection. Met with Rodger who explained the process, escorted me through the site and gave consent to enter/inspect. Facility contains: paint booth filters This facility is in the process of determining if paint chips are hazardous waste. Hazardous waste containers are properly labeled and covered. All containers storing hazardous waste must be labeled with the following information: 1. The words G HAZARDOUS Waste 2. Waste (name) 3. Hazardous property of the waste (e.g. G toxic, flammable, corrosive, etc.) 4. Physical state of the waste (liquid or solid) 5. Name and address of the business. 6. Accumulation date (date the first drop of waste has been placed in container) Documents Available for review: 1. Hazardous waste Manifest/Receipts (keep a copy on site for three years). - Note: A copy of the federal manifest must be sent to DTSC. (Department of Toxic Substances Control, P.O. Box 400, Sacramento, CA [Truncated])
Eval Division: Orange County Environmental Health
Eval Program: HW
Eval Source: CERS

Coordinates:
Site ID: 415938
Facility Name: ADVANCED DISPLAY SYSTEMS INC
Env Int Type Code: HMBP
Program ID: 10542670
Coord Name: Not reported
Ref Point Type Desc: Center of a facility or station.
Latitude: 33.804000
Longitude: -117.982410

Affiliation:
Affiliation Type Desc: Environmental Contact
Entity Name: Roger Nichols
Entity Title: Not reported
Affiliation Address: 8614 Central Avenue
Affiliation City: Stanton
Affiliation State: CA
Affiliation Country: Not reported
Affiliation Zip: 90680
Affiliation Phone: Not reported

Affiliation Type Desc: Identification Signer
Entity Name: Roger Nichols
Entity Title: Owner
Affiliation Address: Not reported
Affiliation City: Not reported
Affiliation State: Not reported
Affiliation Country: Not reported
Affiliation Zip: Not reported
Affiliation Phone: Not reported

Affiliation Type Desc: Legal Owner
Entity Name: ADVANCED DISPLAY SYSTEM INC
Entity Title: Not reported

Map ID
Direction
Distance
Elevation

MAP FINDINGS

Site

Database(s)

EDR ID Number
EPA ID Number

ADVANCED DISPLAY SYSTEMS INC (Continued)

S113109164

Affiliation Address: 8614 CENTRAL AVE
Affiliation City: STANTON
Affiliation State: CA
Affiliation Country: United States
Affiliation Zip: 90680
Affiliation Phone: (714) 995-2200

Affiliation Type Desc: Facility Mailing Address
Entity Name: Mailing Address
Entity Title: Not reported
Affiliation Address: 8614 CENTRAL AVE
Affiliation City: STANTON
Affiliation State: CA
Affiliation Country: Not reported
Affiliation Zip: 90680
Affiliation Phone: Not reported

Affiliation Type Desc: Parent Corporation
Entity Name: ADVANCED DISPLAY SYSTEMS INC
Entity Title: Not reported
Affiliation Address: Not reported
Affiliation City: Not reported
Affiliation State: Not reported
Affiliation Country: Not reported
Affiliation Zip: Not reported
Affiliation Phone: Not reported

Affiliation Type Desc: CUPA District
Entity Name: Orange County Env Health
Entity Title: Not reported
Affiliation Address: 1241 East Dyer RoadSuite 120
Affiliation City: Santa Ana
Affiliation State: CA
Affiliation Country: Not reported
Affiliation Zip: 92705-5611
Affiliation Phone: (714) 433-6406

Affiliation Type Desc: Document Preparer
Entity Name: Roger Nichols
Entity Title: Not reported
Affiliation Address: Not reported
Affiliation City: Not reported
Affiliation State: Not reported
Affiliation Country: Not reported
Affiliation Zip: Not reported
Affiliation Phone: Not reported

Affiliation Type Desc: Operator
Entity Name: Roger Nichols
Entity Title: Not reported
Affiliation Address: Not reported
Affiliation City: Not reported
Affiliation State: Not reported
Affiliation Country: Not reported
Affiliation Zip: Not reported
Affiliation Phone: (714) 448-4372

Map ID
Direction
Distance
Elevation

MAP FINDINGS

Site

Database(s)

EDR ID Number
EPA ID Number

ADVANCED DISPLAY SYSTEMS INC (Continued)

S113109164

HWTS:

Name: ADVANCED DISPLAY SYSTEMS
Address: 8614 CENTRAL AVE
Address 2: Not reported
City,State,Zip: STANTON, CA 906210000
EPA ID: CAL000215525
Inactive Date: 06/30/2020
Create Date: 01/25/2000
Last Act Date: 01/04/2021
Mailing Name: Not reported
Mailing Address: 8614 CENTRAL AVE
Mailing Address 2: Not reported
Mailing City,State,Zip: STANTON, CA 906800000
Owner Name: ROGER NICHOLS
Owner Address: 8614 CENTRAL AVE
Owner Address 2: Not reported
Owner City,State,Zip: STANTON, CA 906800000
Contact Name: ROGER NICHOLS
Contact Address: 8614 CENTRAL AVE
Contact Address 2: Not reported
City,State,Zip: STANTON, CA 90680

NAICS:

EPA ID: CAL000215525
Create Date: 2013-10-15 15:45:40.993
NAICS Code: 332212
NAICS Description: Hand and Edge Tool Manufacturing
Issued EPA ID Date: 2000-01-25 00:00:00
Inactive Date: 2020-06-30 00:00:00
Facility Name: ADVANCED DISPLAY SYSTEMS
Facility Address: 8614 CENTRAL AVE
Facility Address 2: Not reported
Facility City: STANTON
Facility County: Not reported
Facility State: CA
Facility Zip: 906210000

BH694
ESE
1/8-1/4
0.246 mi.
1300 ft.

ADVANCED DISPLAY SYSTEMS
8614 CENTRAL AVE
STANTON, CA 90621

RCRA NonGen / NLR

1024799977
CAL000215525

Site 9 of 9 in cluster BH

Relative:
Higher
Actual:
74 ft.

RCRA NonGen / NLR:
Date Form Received by Agency:
Handler Name:
Handler Address:
Handler City,State,Zip:
EPA ID:
Contact Name:
Contact Address:
Contact City,State,Zip:
Contact Telephone:
Contact Fax:
Contact Email:
Contact Title:
EPA Region:

2000-01-25 00:00:00.0
ADVANCED DISPLAY SYSTEMS
8614 CENTRAL AVE
STANTON, CA 90621-0000
CAL000215525
ROGER NICHOLS - PRESIDENT
8614 CENTRAL AVE
STANTON, CA 90680-0000
714-995-2200
000-000-0000
ROGER@NURSERYTRAILERS.COM
Not reported
09

Map ID
Direction
Distance
Elevation

MAP FINDINGS

Site

Database(s)

EDR ID Number
EPA ID Number

ADVANCED DISPLAY SYSTEMS (Continued)

1024799977

Land Type:	Not reported
Federal Waste Generator Description:	Not a generator, verified
Non-Notifier:	Not reported
Biennial Report Cycle:	Not reported
Accessibility:	Not reported
Active Site Indicator:	Handler Activities
State District Owner:	Not reported
State District:	Not reported
Mailing Address:	8614 CENTRAL AVE
Mailing City,State,Zip:	STANTON, CA 90621-0000
Owner Name:	ROGER NICHOLS
Owner Type:	Other
Operator Name:	ROGER NICHOLS - PRESIDENT
Operator Type:	Other
Short-Term Generator Activity:	No
Importer Activity:	No
Mixed Waste Generator:	No
Transporter Activity:	No
Transfer Facility Activity:	No
Recycler Activity with Storage:	No
Small Quantity On-Site Burner Exemption:	No
Smelting Melting and Refining Furnace Exemption:	No
Underground Injection Control:	No
Off-Site Waste Receipt:	No
Universal Waste Indicator:	Yes
Universal Waste Destination Facility:	Yes
Federal Universal Waste:	No
Active Site Fed-Reg Treatment Storage and Disposal Facility:	Not reported
Active Site Converter Treatment storage and Disposal Facility:	Not reported
Active Site State-Reg Treatment Storage and Disposal Facility:	Not reported
Active Site State-Reg Handler:	---
Federal Facility Indicator:	Not reported
Hazardous Secondary Material Indicator:	No
Sub-Part K Indicator:	Not reported
Commercial TSD Indicator:	No
Treatment Storage and Disposal Type:	Not reported
2018 GPRA Permit Baseline:	Not on the Baseline
2018 GPRA Renewals Baseline:	Not on the Baseline
Permit Renewals Workload Universe:	Not reported
Permit Workload Universe:	Not reported
Permit Progress Universe:	Not reported
Post-Closure Workload Universe:	Not reported
Closure Workload Universe:	Not reported
202 GPRA Corrective Action Baseline:	No
Corrective Action Workload Universe:	No
Subject to Corrective Action Universe:	No
Non-TSDFs Where RCRA CA has Been Imposed Universe:	No
TSDFs Potentially Subject to CA Under 3004 (u)/(v) Universe:	No
TSDFs Only Subject to CA under Discretionary Auth Universe:	No
Corrective Action Priority Ranking:	No NCAPS ranking
Environmental Control Indicator:	No
Institutional Control Indicator:	No
Human Exposure Controls Indicator:	N/A
Groundwater Controls Indicator:	N/A
Operating TSDF Universe:	Not reported
Full Enforcement Universe:	Not reported
Significant Non-Complier Universe:	No

Map ID
Direction
Distance
Elevation

MAP FINDINGS

Site

Database(s)

EDR ID Number
EPA ID Number

ADVANCED DISPLAY SYSTEMS (Continued)

1024799977

Unaddressed Significant Non-Complier Universe:	No
Addressed Significant Non-Complier Universe:	No
Significant Non-Complier With a Compliance Schedule Universe:	No
Financial Assurance Required:	Not reported
Handler Date of Last Change:	2018-09-05 15:45:07.0
Recognized Trader-Importer:	No
Recognized Trader-Exporter:	No
Importer of Spent Lead Acid Batteries:	No
Exporter of Spent Lead Acid Batteries:	No
Recycler Activity Without Storage:	No
Manifest Broker:	No
Sub-Part P Indicator:	No

Handler - Owner Operator:

Owner/Operator Indicator:	Operator
Owner/Operator Name:	ROGER NICHOLS - PRESIDENT
Legal Status:	Other
Date Became Current:	Not reported
Date Ended Current:	Not reported
Owner/Operator Address:	8614 CENTRAL AVE
Owner/Operator City,State,Zip:	STANTON, CA 90680-0000
Owner/Operator Telephone:	714-995-2200
Owner/Operator Telephone Ext:	Not reported
Owner/Operator Fax:	Not reported
Owner/Operator Email:	Not reported

Owner/Operator Indicator:	Owner
Owner/Operator Name:	ROGER NICHOLS
Legal Status:	Other
Date Became Current:	Not reported
Date Ended Current:	Not reported
Owner/Operator Address:	8614 CENTRAL AVE
Owner/Operator City,State,Zip:	STANTON, CA 90621-0000
Owner/Operator Telephone:	714-995-2200
Owner/Operator Telephone Ext:	Not reported
Owner/Operator Fax:	Not reported
Owner/Operator Email:	Not reported

Historic Generators:

Receive Date:	2000-01-25 00:00:00.0
Handler Name:	ADVANCED DISPLAY SYSTEMS
Federal Waste Generator Description:	Not a generator, verified
State District Owner:	Not reported
Large Quantity Handler of Universal Waste:	No
Recognized Trader Importer:	No
Recognized Trader Exporter:	No
Spent Lead Acid Battery Importer:	No
Spent Lead Acid Battery Exporter:	No
Current Record:	Yes
Non Storage Recycler Activity:	Not reported
Electronic Manifest Broker:	Not reported

List of NAICS Codes and Descriptions:

NAICS Code:	332212
NAICS Description:	HAND AND EDGE TOOL MANUFACTURING

Map ID
Direction
Distance
Elevation

MAP FINDINGS

Site

Database(s)

EDR ID Number
EPA ID Number

ADVANCED DISPLAY SYSTEMS (Continued)

1024799977

Facility Has Received Notices of Violations:
Violations:

No Violations Found

Evaluation Action Summary:
Evaluations:

No Evaluations Found

BK695
WNW
1/8-1/4
0.249 mi.
1316 ft.

GEOVANI SANDOVAL
10441 DRAKE WAY
STANTON, CA 90680

RCRA NonGen / NLR

1026485804
CAC003091946

Site 1 of 2 in cluster BK

Relative:
Lower

Actual:
63 ft.

RCRA NonGen / NLR:

Date Form Received by Agency:

2020-11-09 00:00:00.0

Handler Name:

GEOVANI SANDOVAL

Handler Address:

10441 DRAKE WAY

Handler City,State,Zip:

STANTON, CA 90680

EPA ID:

CAC003091946

Contact Name:

GEOVANI SANDOVAL

Contact Address:

10441 DRAKE WAY

Contact City,State,Zip:

STANTON, CA 90680

Contact Telephone:

562-716-8071

Contact Fax:

Not reported

Contact Email:

SCHEDULING@PWSEI.COM

Contact Title:

Not reported

EPA Region:

09

Land Type:

Not reported

Federal Waste Generator Description:

Not a generator, verified

Non-Notifier:

Not reported

Biennial Report Cycle:

Not reported

Accessibility:

Not reported

Active Site Indicator:

Not reported

State District Owner:

Not reported

State District:

Not reported

Mailing Address:

10441 DRAKE WAY

Mailing City,State,Zip:

STANTON, CA 90680

Owner Name:

GEOVANI SANDOVAL

Owner Type:

Other

Operator Name:

GEOVANI SANDOVAL

Operator Type:

Other

Short-Term Generator Activity:

No

Importer Activity:

No

Mixed Waste Generator:

No

Transporter Activity:

No

Transfer Facility Activity:

No

Recycler Activity with Storage:

No

Small Quantity On-Site Burner Exemption:

No

Smelting Melting and Refining Furnace Exemption:

No

Underground Injection Control:

No

Off-Site Waste Receipt:

No

Universal Waste Indicator:

No

Universal Waste Destination Facility:

No

Federal Universal Waste:

No

Active Site Fed-Reg Treatment Storage and Disposal Facility:

Not reported

Active Site Converter Treatment storage and Disposal Facility:

Not reported

Active Site State-Reg Treatment Storage and Disposal Facility:

Not reported

Map ID
Direction
Distance
Elevation

MAP FINDINGS

Site

Database(s)

EDR ID Number
EPA ID Number

GEOVANI SANDOVAL (Continued)

1026485804

Active Site State-Reg Handler:	---
Federal Facility Indicator:	Not reported
Hazardous Secondary Material Indicator:	N
Sub-Part K Indicator:	Not reported
Commercial TSD Indicator:	No
Treatment Storage and Disposal Type:	Not reported
2018 GPRA Permit Baseline:	Not on the Baseline
2018 GPRA Renewals Baseline:	Not on the Baseline
Permit Renewals Workload Universe:	Not reported
Permit Workload Universe:	Not reported
Permit Progress Universe:	Not reported
Post-Closure Workload Universe:	Not reported
Closure Workload Universe:	Not reported
202 GPRA Corrective Action Baseline:	No
Corrective Action Workload Universe:	No
Subject to Corrective Action Universe:	No
Non-TSDFs Where RCRA CA has Been Imposed Universe:	No
TSDFs Potentially Subject to CA Under 3004 (u)/(v) Universe:	No
TSDFs Only Subject to CA under Discretionary Auth Universe:	No
Corrective Action Priority Ranking:	No NCAPS ranking
Environmental Control Indicator:	No
Institutional Control Indicator:	No
Human Exposure Controls Indicator:	N/A
Groundwater Controls Indicator:	N/A
Operating TSDF Universe:	Not reported
Full Enforcement Universe:	Not reported
Significant Non-Complier Universe:	No
Unaddressed Significant Non-Complier Universe:	No
Addressed Significant Non-Complier Universe:	No
Significant Non-Complier With a Compliance Schedule Universe:	No
Financial Assurance Required:	Not reported
Handler Date of Last Change:	2020-11-17 18:47:08.0
Recognized Trader-Importer:	No
Recognized Trader-Exporter:	No
Importer of Spent Lead Acid Batteries:	No
Exporter of Spent Lead Acid Batteries:	No
Recycler Activity Without Storage:	No
Manifest Broker:	No
Sub-Part P Indicator:	No

Handler - Owner Operator:

Owner/Operator Indicator:	Owner
Owner/Operator Name:	GEOVANI SANDOVAL
Legal Status:	Other
Date Became Current:	Not reported
Date Ended Current:	Not reported
Owner/Operator Address:	10441 DRAKE WAY
Owner/Operator City,State,Zip:	STANTON, CA 90680
Owner/Operator Telephone:	562-716-8071
Owner/Operator Telephone Ext:	Not reported
Owner/Operator Fax:	Not reported
Owner/Operator Email:	Not reported

Owner/Operator Indicator:	Operator
Owner/Operator Name:	GEOVANI SANDOVAL
Legal Status:	Other

Map ID
Direction
Distance
Elevation

MAP FINDINGS

Site

Database(s)

EDR ID Number
EPA ID Number

GEOVANI SANDOVAL (Continued)

1026485804

Date Became Current:	Not reported
Date Ended Current:	Not reported
Owner/Operator Address:	10441 DRAKE WAY
Owner/Operator City,State,Zip:	STANTON, CA 90680
Owner/Operator Telephone:	562-716-8071
Owner/Operator Telephone Ext:	Not reported
Owner/Operator Fax:	Not reported
Owner/Operator Email:	Not reported

Historic Generators:

Receive Date:	2020-11-09 00:00:00.0
Handler Name:	GEOVANI SANDOVAL
Federal Waste Generator Description:	Not a generator, verified
State District Owner:	Not reported
Large Quantity Handler of Universal Waste:	No
Recognized Trader Importer:	No
Recognized Trader Exporter:	No
Spent Lead Acid Battery Importer:	No
Spent Lead Acid Battery Exporter:	No
Current Record:	Yes
Non Storage Recycler Activity:	Not reported
Electronic Manifest Broker:	Not reported

List of NAICS Codes and Descriptions:

NAICS Code:	56299
NAICS Description:	ALL OTHER WASTE MANAGEMENT SERVICES

Facility Has Received Notices of Violations:

Violations:	No Violations Found
-------------	---------------------

Evaluation Action Summary:

Evaluations:	No Evaluations Found
--------------	----------------------

BK696
WNW
1/8-1/4
0.249 mi.
1316 ft.

GEOVANY SANDOVAL
10441 DRAKE WAY
STANTON, CA 90680

RCRA NonGen / NLR

1024781617
CAC003001585

Site 2 of 2 in cluster BK

Relative:
Lower

RCRA NonGen / NLR:

Actual:
63 ft.

Date Form Received by Agency:	2019-02-18 00:00:00.0
Handler Name:	GEOVANY SANDOVAL
Handler Address:	10441 DRAKE WAY
Handler City,State,Zip:	STANTON, CA 90680-1509
EPA ID:	CAC003001585
Contact Name:	GEOVANY SANDOVAL
Contact Address:	10441 DRAKE WAY
Contact City,State,Zip:	STANTON, CA 90680-1509
Contact Telephone:	562-716-8071
Contact Fax:	Not reported
Contact Email:	GENEVADEGUIRE@ALLIANCE-ENVIRO.COM
Contact Title:	Not reported
EPA Region:	09
Land Type:	Not reported
Federal Waste Generator Description:	Not a generator, verified

Map ID
Direction
Distance
Elevation

MAP FINDINGS

Site

Database(s)

EDR ID Number
EPA ID Number

GEOVANY SANDOVAL (Continued)

1024781617

Non-Notifier:	Not reported
Biennial Report Cycle:	Not reported
Accessibility:	Not reported
Active Site Indicator:	Handler Activities
State District Owner:	Not reported
State District:	Not reported
Mailing Address:	10441 DRAKE WAY
Mailing City,State,Zip:	STANTON, CA 90680-1509
Owner Name:	GEOVANY SANDOVAL
Owner Type:	Other
Operator Name:	GEOVANY SANDOVAL
Operator Type:	Other
Short-Term Generator Activity:	No
Importer Activity:	No
Mixed Waste Generator:	No
Transporter Activity:	No
Transfer Facility Activity:	No
Recycler Activity with Storage:	No
Small Quantity On-Site Burner Exemption:	No
Smelting Melting and Refining Furnace Exemption:	No
Underground Injection Control:	No
Off-Site Waste Receipt:	No
Universal Waste Indicator:	Yes
Universal Waste Destination Facility:	Yes
Federal Universal Waste:	No
Active Site Fed-Reg Treatment Storage and Disposal Facility:	Not reported
Active Site Converter Treatment storage and Disposal Facility:	Not reported
Active Site State-Reg Treatment Storage and Disposal Facility:	Not reported
Active Site State-Reg Handler:	---
Federal Facility Indicator:	Not reported
Hazardous Secondary Material Indicator:	N
Sub-Part K Indicator:	Not reported
Commercial TSD Indicator:	No
Treatment Storage and Disposal Type:	Not reported
2018 GPRA Permit Baseline:	Not on the Baseline
2018 GPRA Renewals Baseline:	Not on the Baseline
Permit Renewals Workload Universe:	Not reported
Permit Workload Universe:	Not reported
Permit Progress Universe:	Not reported
Post-Closure Workload Universe:	Not reported
Closure Workload Universe:	Not reported
202 GPRA Corrective Action Baseline:	No
Corrective Action Workload Universe:	No
Subject to Corrective Action Universe:	No
Non-TSDs Where RCRA CA has Been Imposed Universe:	No
TSDs Potentially Subject to CA Under 3004 (u)/(v) Universe:	No
TSDs Only Subject to CA under Discretionary Auth Universe:	No
Corrective Action Priority Ranking:	No NCAPS ranking
Environmental Control Indicator:	No
Institutional Control Indicator:	No
Human Exposure Controls Indicator:	N/A
Groundwater Controls Indicator:	N/A
Operating TSD Universe:	Not reported
Full Enforcement Universe:	Not reported
Significant Non-Complier Universe:	No
Unaddressed Significant Non-Complier Universe:	No
Addressed Significant Non-Complier Universe:	No

Map ID
Direction
Distance
Elevation

MAP FINDINGS

Site

Database(s)

EDR ID Number
EPA ID Number

GEOVANY SANDOVAL (Continued)

1024781617

Significant Non-Complier With a Compliance Schedule Universe: No
Financial Assurance Required: Not reported
Handler Date of Last Change: 2019-02-22 19:41:44.0
Recognized Trader-Importer: No
Recognized Trader-Exporter: No
Importer of Spent Lead Acid Batteries: No
Exporter of Spent Lead Acid Batteries: No
Recycler Activity Without Storage: No
Manifest Broker: No
Sub-Part P Indicator: No

Handler - Owner Operator:

Owner/Operator Indicator: Operator
Owner/Operator Name: GEOVANY SANDOVAL
Legal Status: Other
Date Became Current: Not reported
Date Ended Current: Not reported
Owner/Operator Address: 10441 DRAKE WAY
Owner/Operator City,State,Zip: STANTON, CA 90680-1509
Owner/Operator Telephone: 562-716-8071
Owner/Operator Telephone Ext: Not reported
Owner/Operator Fax: Not reported
Owner/Operator Email: Not reported

Owner/Operator Indicator: Owner
Owner/Operator Name: GEOVANY SANDOVAL
Legal Status: Other
Date Became Current: Not reported
Date Ended Current: Not reported
Owner/Operator Address: 10441 DRAKE WAY
Owner/Operator City,State,Zip: STANTON, CA 90680-1509
Owner/Operator Telephone: 562-716-8071
Owner/Operator Telephone Ext: Not reported
Owner/Operator Fax: Not reported
Owner/Operator Email: Not reported

Historic Generators:

Receive Date: 2019-02-18 00:00:00.0
Handler Name: GEOVANY SANDOVAL
Federal Waste Generator Description: Not a generator, verified
State District Owner: Not reported
Large Quantity Handler of Universal Waste: No
Recognized Trader Importer: No
Recognized Trader Exporter: No
Spent Lead Acid Battery Importer: No
Spent Lead Acid Battery Exporter: No
Current Record: Yes
Non Storage Recycler Activity: Not reported
Electronic Manifest Broker: Not reported

List of NAICS Codes and Descriptions:

NAICS Code: 56299
NAICS Description: ALL OTHER WASTE MANAGEMENT SERVICES

Map ID
Direction
Distance
Elevation

MAP FINDINGS

Site

Database(s)

EDR ID Number
EPA ID Number

GEOVANY SANDOVAL (Continued)

1024781617

Facility Has Received Notices of Violations:

Violations:

No Violations Found

Evaluation Action Summary:

Evaluations:

No Evaluations Found

BI697
ESE
1/4-1/2
0.262 mi.
1385 ft.

555 AUTO CENTER
8555 N KATELLA AVE
STANTON, CA 90680

Site 4 of 5 in cluster BI

LUST **S120834708**
N/A

Relative:
Higher

Actual:
73 ft.

ORANGE CO. LUST:
Name: 555 AUTO CENTER
Address: 8555 N KATELLA AVE
City,State,Zip: STANTON, CA 90680
Region: ORANGE
Facility Id: 87UT137
Released Substance: Waste oil/Used oil
Date Closed: 12/29/1987
Record ID: RO0001903

BI698
ESE
1/4-1/2
0.262 mi.
1385 ft.

555 AUTO CENTER
8555 KATELLA
STANTON, CA 90680

Site 5 of 5 in cluster BI

LUST **S103674437**
Cortese **N/A**
EMI
HIST CORTESE
CERS

Relative:
Higher

Actual:
73 ft.

LUST:
Name: 555 AUTO CENTER
Address: 8555 KATELLA
City,State,Zip: STANTON, CA 90680
Lead Agency: ORANGE COUNTY LOP
Case Type: LUST Cleanup Site
Geo Track: http://geotracker.waterboards.ca.gov/profile_report.asp?global_id=T0605900364
Global Id: T0605900364
Latitude: 33.803435
Longitude: -117.983552
Status: Completed - Case Closed
Status Date: 12/29/1987
Case Worker: SR
RB Case Number: 083000453T
Local Agency: ORANGE COUNTY LOP
File Location: Local Agency
Local Case Number: 87UT137
Potential Media Affect: Other Groundwater (uses other than drinking water)
Potential Contaminants of Concern: Waste Oil / Motor / Hydraulic / Lubricating
Site History: Not reported

LUST:
Global Id: T0605900364
Contact Type: Local Agency Caseworker
Contact Name: SHYAMALA RAJAGOPAL
Organization Name: ORANGE COUNTY LOP
Address: 1241 E. DYER ROAD SUITE 120

Map ID
Direction
Distance
Elevation

MAP FINDINGS

Site

Database(s)

EDR ID Number
EPA ID Number

555 AUTO CENTER (Continued)

S103674437

City: SANTA ANA
Email: srajagopal@ochca.com
Phone Number: 7144336262

LUST:

Global Id: T0605900364
Action Type: Other
Date: 06/01/1987
Action: Leak Discovery

Global Id: T0605900364
Action Type: ENFORCEMENT
Date: 06/24/1987
Action: Closure/No Further Action Letter

Global Id: T0605900364
Action Type: Other
Date: 06/01/1987
Action: Leak Reported

LUST:

Global Id: T0605900364
Status: Open - Case Begin Date
Status Date: 06/01/1987

Global Id: T0605900364
Status: Completed - Case Closed
Status Date: 12/29/1987

LUST REG 8:

Name: 555 AUTO CENTER
Address: 8555 KATELLA
City: STANTON
Region: 8
County: Orange
Regional Board: Santa Ana Region
Facility Status: Case Closed
Case Number: 083000453T
Local Case Num: 87UT137
Case Type: Other ground water affected
Substance: Waste Oil
Qty Leaked: 0
Abate Method: Not reported
Cross Street: Not reported
Enf Type: Not reported
Funding: Not reported
How Discovered: Tank Closure
How Stopped: Close Tank
Leak Cause: Unknown
Leak Source: Unknown
Global ID: T0605900364
How Stopped Date: 9/9/9999
Enter Date: Not reported
Date Confirmation of Leak Began: Not reported
Date Preliminary Assessment Began: Not reported

Map ID
Direction
Distance
Elevation

MAP FINDINGS

Site

Database(s)

EDR ID Number
EPA ID Number

555 AUTO CENTER (Continued)

S103674437

Discover Date:	6/1/1987
Enforcement Date:	Not reported
Close Date:	12/29/1987
Date Prelim Assessment Workplan Submitted:	Not reported
Date Pollution Characterization Began:	Not reported
Date Remediation Plan Submitted:	Not reported
Date Remedial Action Underway:	Not reported
Date Post Remedial Action Monitoring:	Not reported
Enter Date:	Not reported
GW Qualifies:	Not reported
Soil Qualifies:	Not reported
Operator:	Not reported
Facility Contact:	Not reported
Interim:	Not reported
Oversite Program:	LUST
Latitude:	33.8031126
Longitude:	-117.983647
MTBE Date:	Not reported
Max MTBE GW:	Not reported
MTBE Concentration:	0
Max MTBE Soil:	Not reported
MTBE Fuel:	0
MTBE Tested:	Not Required to be Tested.
MTBE Class:	*
Staff:	PAH
Staff Initials:	SK
Lead Agency:	Local Agency
Local Agency:	30000L
Hydr Basin #:	Not reported
Beneficial:	MUN
Priority:	Not reported
Cleanup Fund Id:	Not reported
Work Suspended:	Not reported
Summary:	Not reported

CORTESE:

Name:	555 AUTO CENTER
Address:	8555 KATELLA
City,State,Zip:	STANTON, CA 90680
Region:	CORTESE
Envirostor Id:	Not reported
Global ID:	T0605900364
Site/Facility Type:	LUST CLEANUP SITE
Cleanup Status:	COMPLETED - CASE CLOSED
Status Date:	Not reported
Site Code:	Not reported
Latitude:	Not reported
Longitude:	Not reported
Owner:	Not reported
Enf Type:	Not reported
Swat R:	Not reported
Flag:	active
Order No:	Not reported
Waste Discharge System No:	Not reported
Effective Date:	Not reported
Region 2:	Not reported
WID Id:	Not reported

Map ID
Direction
Distance
Elevation

MAP FINDINGS

Site

Database(s)

EDR ID Number
EPA ID Number

555 AUTO CENTER (Continued)

S103674437

Solid Waste Id No: Not reported
Waste Management Uit Name: Not reported
File Name: Active Open

EMI:

Name: D & T AUTO REPAIR
Address: 8555 KATELLA AVE
City,State,Zip: STANTON, CA 90680
Year: 1990
County Code: 30
Air Basin: SC
Facility ID: 60379
Air District Name: SC
SIC Code: 7538
Air District Name: SOUTH COAST AQMD
Community Health Air Pollution Info System: Not reported
Consolidated Emission Reporting Rule: Not reported
Total Organic Hydrocarbon Gases Tons/Yr: 1
Reactive Organic Gases Tons/Yr: 1
Carbon Monoxide Emissions Tons/Yr: 0
NOX - Oxides of Nitrogen Tons/Yr: 0
SOX - Oxides of Sulphur Tons/Yr: 0
Particulate Matter Tons/Yr: 0
Part. Matter 10 Micrometers and Smlr Tons/Yr:0

HIST CORTESE:

edr_fname: 555 AUTO CENTER
edr_fadd1: 8555 KATELLA
City,State,Zip: STANTON, CA 90680
Region: CORTESE
Facility County Code: 30
Reg By: LTNKA
Reg Id: 083000453T

CERS:

Name: 555 AUTO CENTER
Address: 8555 KATELLA
City,State,Zip: STANTON, CA 90680
Site ID: 210773
CERS ID: T0605900364
CERS Description: Leaking Underground Storage Tank Cleanup Site

Affiliation:

Affiliation Type Desc: Local Agency Caseworker
Entity Name: SHYAMALA RAJAGOPAL - ORANGE COUNTY LOP
Entity Title: Not reported
Affiliation Address: 1241 E. DYER ROAD SUITE 120
Affiliation City: SANTA ANA
Affiliation State: CA
Affiliation Country: Not reported
Affiliation Zip: Not reported
Affiliation Phone: 7144336262

Map ID
Direction
Distance
Elevation

MAP FINDINGS

EDR ID Number
EPA ID Number

BL699
SE
1/4-1/2
0.269 mi.
1422 ft.
CAMERON WELDING COMPANY
11061
STANTON, CA 90680
Site 1 of 2 in cluster BL

HIST CORTESE
S101300101
N/A

Relative: HIST CORTESE:
Higher edr_fname: CAMERON WELDING COMPANY
edr_fadd1: 11061
Actual: City,State,Zip: STANTON, CA 90680
73 ft. Region: CORTESE
Facility County Code: 30
Reg By: LTNKA
Reg Id: 083001057T

BL700
SE
1/4-1/2
0.274 mi.
1445 ft.
PENN PIPE & SUPPLY CO
11121 DALE
STANTON, CA 90680
Site 2 of 2 in cluster BL

LUST
S102770013
SWEEPS UST
N/A
Cortese
HIST CORTESE
CERS

Relative: LUST:
Higher Name: PENN PIPE & SUPPLY CO
Actual: Address: 11121 DALE
73 ft. City,State,Zip: STANTON, CA 90680
Lead Agency: ORANGE COUNTY LOP
Case Type: LUST Cleanup Site
Geo Track: http://geotracker.waterboards.ca.gov/profile_report.asp?global_id=T0605901480
Global Id: T0605901480
Latitude: 33.8005002
Longitude: -117.9844835
Status: Completed - Case Closed
Status Date: 08/18/1995
Case Worker: SR
RB Case Number: 083001979T
Local Agency: ORANGE COUNTY LOP
File Location: Local Agency
Local Case Number: 92UT001
Potential Media Affect: Soil
Potential Contaminants of Concern: Gasoline
Site History: Not reported

LUST:
Global Id: T0605901480
Contact Type: Regional Board Caseworker
Contact Name: CARL BERNHARDT
Organization Name: SANTA ANA RWQCB (REGION 8)
Address: 3737 MAIN STREET, SUITE 500
City: RIVERSIDE
Email: carl.bernhardt@waterboards.ca.gov
Phone Number: 9517824495

Global Id: T0605901480
Contact Type: Local Agency Caseworker
Contact Name: SHYAMALA RAJAGOPAL
Organization Name: ORANGE COUNTY LOP
Address: 1241 E. DYER ROAD SUITE 120
City: SANTA ANA
Email: srajagopal@ochca.com
Phone Number: 7144336262

Map ID
Direction
Distance
Elevation

MAP FINDINGS

Site

Database(s)

EDR ID Number
EPA ID Number

PENN PIPE & SUPPLY CO (Continued)

S102770013

LUST:

Global Id:	T0605901480
Action Type:	Other
Date:	11/05/1991
Action:	Leak Discovery
Global Id:	T0605901480
Action Type:	ENFORCEMENT
Date:	08/18/1995
Action:	Closure/No Further Action Letter
Global Id:	T0605901480
Action Type:	Other
Date:	11/05/1991
Action:	Leak Reported

LUST:

Global Id:	T0605901480
Status:	Open - Case Begin Date
Status Date:	11/05/1991
Global Id:	T0605901480
Status:	Completed - Case Closed
Status Date:	08/18/1995

LUST REG 8:

Name:	PENN PIPE & SUPPLY CO
Address:	11121 DALE
City:	STANTON
Region:	8
County:	Orange
Regional Board:	Santa Ana Region
Facility Status:	Case Closed
Case Number:	083001979T
Local Case Num:	92UT001
Case Type:	Soil only
Substance:	Unleaded Gasoline
Qty Leaked:	0
Abate Method:	Not reported
Cross Street:	Not reported
Enf Type:	Not reported
Funding:	Not reported
How Discovered:	Tank Closure
How Stopped:	Close Tank
Leak Cause:	Unknown
Leak Source:	Unknown
Global ID:	T0605901480
How Stopped Date:	9/9/9999
Enter Date:	Not reported
Date Confirmation of Leak Began:	Not reported
Date Preliminary Assessment Began:	Not reported
Discover Date:	11/5/1991
Enforcement Date:	Not reported
Close Date:	8/18/1995
Date Prelim Assessment Workplan Submitted:	Not reported

Map ID
Direction
Distance
Elevation

MAP FINDINGS

Site

Database(s)

EDR ID Number
EPA ID Number

PENN PIPE & SUPPLY CO (Continued)

S102770013

Date Pollution Characterization Began:	Not reported
Date Remediation Plan Submitted:	Not reported
Date Remedial Action Underway:	Not reported
Date Post Remedial Action Monitoring:	Not reported
Enter Date:	Not reported
GW Qualifies:	Not reported
Soil Qualifies:	Not reported
Operator:	Not reported
Facility Contact:	Not reported
Interim:	Not reported
Oversite Program:	LUST
Latitude:	33.8010166
Longitude:	-117.984412
MTBE Date:	Not reported
Max MTBE GW:	Not reported
MTBE Concentration:	0
Max MTBE Soil:	Not reported
MTBE Fuel:	1
MTBE Tested:	Site NOT Tested for MTBE.Includes Unknown and Not Analyzed.
MTBE Class:	*
Staff:	CAB
Staff Initials:	SK
Lead Agency:	Local Agency
Local Agency:	30000L
Hydr Basin #:	Not reported
Beneficial:	MUN
Priority:	Not reported
Cleanup Fund Id:	Not reported
Work Suspended:	Not reported
Summary:	Not reported

ORANGE CO. LUST:

Name:	PENN PIPE & SUPPLY CO
Address:	11121 DALE ST
City,State,Zip:	STANTON, CA 90680
Region:	ORANGE
Facility Id:	92UT001
Released Substance:	Unleaded gasoline
Date Closed:	08/18/1995
Record ID:	RO0002033

SWEEPS UST:

Name:	PENN PIPE & SUPPLY
Address:	11121 DALE
City:	STANTON
Status:	Active
Comp Number:	6684
Number:	9
Board Of Equalization:	Not reported
Referral Date:	09-30-92
Action Date:	04-03-92
Created Date:	02-29-88
Owner Tank Id:	Not reported
SWRCB Tank Id:	30-000-006684-000001
Tank Status:	A
Capacity:	5000

Map ID
Direction
Distance
Elevation

MAP FINDINGS

Site

Database(s)

EDR ID Number
EPA ID Number

PENN PIPE & SUPPLY CO (Continued)

S102770013

Active Date: Not reported
Tank Use: M.V. FUEL
STG: P
Content: REG UNLEADED
Number Of Tanks: 2

Name: PENN PIPE & SUPPLY
Address: 11121 DALE
City: STANTON
Status: Active
Comp Number: 6684
Number: 9
Board Of Equalization: Not reported
Referral Date: 09-30-92
Action Date: 04-03-92
Created Date: 02-29-88
Owner Tank Id: Not reported
SWRCB Tank Id: 30-000-006684-000002
Tank Status: A
Capacity: 1000
Active Date: Not reported
Tank Use: M.V. FUEL
STG: P
Content: REG UNLEADED
Number Of Tanks: Not reported

CORTESE:

Name: PENN PIPE & SUPPLY CO
Address: 11121 DALE
City,State,Zip: STANTON, CA 90680
Region: CORTESE
Envirostor Id: Not reported
Global ID: T0605901480
Site/Facility Type: LUST CLEANUP SITE
Cleanup Status: COMPLETED - CASE CLOSED
Status Date: Not reported
Site Code: Not reported
Latitude: Not reported
Longitude: Not reported
Owner: Not reported
Enf Type: Not reported
Swat R: Not reported
Flag: active
Order No: Not reported
Waste Discharge System No: Not reported
Effective Date: Not reported
Region 2: Not reported
WID Id: Not reported
Solid Waste Id No: Not reported
Waste Management Uit Name: Not reported
File Name: Active Open

HIST CORTESE:

edr_fname: PENN PIPE & SUPPLY
edr_fadd1: 11121 DALE
City,State,Zip: STANTON, CA 92680

Map ID
Direction
Distance
Elevation

MAP FINDINGS

Site

Database(s)

EDR ID Number
EPA ID Number

PENN PIPE & SUPPLY CO (Continued)

S102770013

Region: CORTESE
Facility County Code: 30
Reg By: LTNKA
Reg Id: 083001979T

CERS:

Name: PENN PIPE & SUPPLY CO
Address: 11121 DALE
City,State,Zip: STANTON, CA 90680
Site ID: 240244
CERS ID: T0605901480
CERS Description: Leaking Underground Storage Tank Cleanup Site

Affiliation:

Affiliation Type Desc: Local Agency Caseworker
Entity Name: SHYAMALA RAJAGOPAL - ORANGE COUNTY LOP
Entity Title: Not reported
Affiliation Address: 1241 E. DYER ROAD SUITE 120
Affiliation City: SANTA ANA
Affiliation State: CA
Affiliation Country: Not reported
Affiliation Zip: Not reported
Affiliation Phone: 7144336262

Affiliation Type Desc: Regional Board Caseworker
Entity Name: CARL BERNHARDT - SANTA ANA RWQCB (REGION 8)
Entity Title: Not reported
Affiliation Address: 3737 MAIN STREET, SUITE 500
Affiliation City: RIVERSIDE
Affiliation State: CA
Affiliation Country: Not reported
Affiliation Zip: Not reported
Affiliation Phone: 9517824495

701
ESE
1/4-1/2
0.280 mi.
1477 ft.

**VISTA PAINT STORE
8615 KATELLA AVE
STANTON, CA 90680**

**LUST S104164109
Cortese N/A
HIST CORTESE
CERS**

**Relative:
Higher**

LUST:

**Actual:
74 ft.**

Name: VISTA PAINT STORE
Address: 8615 KATELLA
City,State,Zip: STANTON, CA 90680
Lead Agency: ORANGE COUNTY LOP
Case Type: LUST Cleanup Site
Geo Track: http://geotracker.waterboards.ca.gov/profile_report.asp?global_id=T0605900541
Global Id: T0605900541
Latitude: 33.8031156
Longitude: -117.982857
Status: Completed - Case Closed
Status Date: 10/24/2005
Case Worker: SR
RB Case Number: 083000685T
Local Agency: ORANGE COUNTY LOP
File Location: Local Agency Warehouse
Local Case Number: 87UT107

Map ID
Direction
Distance
Elevation

MAP FINDINGS

Site

Database(s)

EDR ID Number
EPA ID Number

VISTA PAINT STORE (Continued)

S104164109

Potential Media Affect: Other Groundwater (uses other than drinking water)
Potential Contaminants of Concern: Stoddard solvent / Mineral Sprits / Distillates
Site History: Not reported

LUST:

Global Id: T0605900541
Contact Type: Regional Board Caseworker
Contact Name: CARL BERNHARDT
Organization Name: SANTA ANA RWQCB (REGION 8)
Address: 3737 MAIN STREET, SUITE 500
City: RIVERSIDE
Email: carl.bernhardt@waterboards.ca.gov
Phone Number: 9517824495

Global Id: T0605900541
Contact Type: Local Agency Caseworker
Contact Name: SHYAMALA RAJAGOPAL
Organization Name: ORANGE COUNTY LOP
Address: 1241 E. DYER ROAD SUITE 120
City: SANTA ANA
Email: srajagopal@ochca.com
Phone Number: 7144336262

LUST:

Global Id: T0605900541
Action Type: Other
Date: 04/09/1987
Action: Leak Discovery

Global Id: T0605900541
Action Type: Other
Date: 04/09/1987
Action: Leak Reported

Global Id: T0605900541
Action Type: RESPONSE
Date: 02/14/2003
Action: Monitoring Report - Quarterly

Global Id: T0605900541
Action Type: ENFORCEMENT
Date: 04/26/2005
Action: Staff Letter - #2

Global Id: T0605900541
Action Type: ENFORCEMENT
Date: 01/07/2003
Action: Staff Letter

Global Id: T0605900541
Action Type: ENFORCEMENT
Date: 10/24/2005
Action: Closure/No Further Action Letter

Global Id: T0605900541
Action Type: ENFORCEMENT
Date: 04/26/2005

Map ID
Direction
Distance
Elevation

MAP FINDINGS

Site

Database(s)

EDR ID Number
EPA ID Number

VISTA PAINT STORE (Continued)

S104164109

Action: Staff Letter - #1

Global Id: T0605900541
Action Type: REMEDIATION
Date: 05/12/1989
Action: Monitored Natural Attenuation

LUST:

Global Id: T0605900541
Status: Open - Case Begin Date
Status Date: 04/09/1987

Global Id: T0605900541
Status: Open - Verification Monitoring
Status Date: 04/08/2002

Global Id: T0605900541
Status: Completed - Case Closed
Status Date: 10/24/2005

LUST REG 8:

Name: VISTA PAINT STORE
Address: 8615 KATELLA AVE
City: STANTON
Region: 8
County: Orange
Regional Board: Santa Ana Region
Facility Status: Post remedial action monitoring
Case Number: 083000685T
Local Case Num: 87UT107
Case Type: Other ground water affected
Substance: Lacquer Thinner
Qty Leaked: 0
Abate Method: Not reported
Cross Street: Not reported
Enf Type: SEL
Funding: Not reported
How Discovered: Tank Closure
How Stopped: Close Tank
Leak Cause: Unknown
Leak Source: Unknown
Global ID: T0605900541
How Stopped Date: 9/9/9999
Enter Date: Not reported
Date Confirmation of Leak Began: Not reported
Date Preliminary Assessment Began: Not reported
Discover Date: 4/9/1987
Enforcement Date: Not reported
Close Date: Not reported
Date Prelim Assessment Workplan Submitted: Not reported
Date Pollution Characterization Began: Not reported
Date Remediation Plan Submitted: Not reported
Date Remedial Action Underway: Not reported
Date Post Remedial Action Monitoring: 4/8/2002
Enter Date: Not reported

Map ID
Direction
Distance
Elevation

MAP FINDINGS

Site

Database(s)

EDR ID Number
EPA ID Number

VISTA PAINT STORE (Continued)

S104164109

GW Qualifies:	Not reported
Soil Qualifies:	Not reported
Operator:	Not reported
Facility Contact:	Not reported
Interim:	Not reported
Oversite Program:	LUST
Latitude:	33.8031156
Longitude:	-117.982857
MTBE Date:	Not reported
Max MTBE GW:	Not reported
MTBE Concentration:	0
Max MTBE Soil:	Not reported
MTBE Fuel:	0
MTBE Tested:	Not Required to be Tested.
MTBE Class:	*
Staff:	CAB
Staff Initials:	SK
Lead Agency:	Local Agency
Local Agency:	30000L
Hydr Basin #:	Not reported
Beneficial:	MUN
Priority:	Not reported
Cleanup Fund Id:	Not reported
Work Suspended:	Not reported
Summary:	Not reported

ORANGE CO. LUST:

Name:	VISTA PAINT STORE
Address:	8615 KATELLA
City,State,Zip:	STANTON, CA 90680
Region:	ORANGE
Facility Id:	87UT107
Released Substance:	Lacquer thinner
Date Closed:	10/24/2005
Record ID:	RO0001111

CORTESE:

Name:	VISTA PAINT STORE
Address:	8615 KATELLA
City,State,Zip:	STANTON, CA 90680
Region:	CORTESE
Envirostor Id:	Not reported
Global ID:	T0605900541
Site/Facility Type:	LUST CLEANUP SITE
Cleanup Status:	COMPLETED - CASE CLOSED
Status Date:	Not reported
Site Code:	Not reported
Latitude:	Not reported
Longitude:	Not reported
Owner:	Not reported
Enf Type:	Not reported
Swat R:	Not reported
Flag:	active
Order No:	Not reported
Waste Discharge System No:	Not reported
Effective Date:	Not reported

Map ID
Direction
Distance
Elevation

MAP FINDINGS

Site

Database(s)

EDR ID Number
EPA ID Number

VISTA PAINT STORE (Continued)

S104164109

Region 2: Not reported
WID Id: Not reported
Solid Waste Id No: Not reported
Waste Management Uit Name: Not reported
File Name: Active Open

HIST CORTESE:

edr_fname: VISTA PAINT STORE
edr_fadd1: 8615
City,State,Zip: STANTON, CA 90680
Region: CORTESE
Facility County Code: 30
Reg By: LTNKA
Reg Id: 083000685T

CERS:

Name: VISTA PAINT STORE
Address: 8615 KATELLA
City,State,Zip: STANTON, CA 90680
Site ID: 226358
CERS ID: T0605900541
CERS Description: Leaking Underground Storage Tank Cleanup Site

Affiliation:

Affiliation Type Desc: Regional Board Caseworker
Entity Name: CARL BERNHARDT - SANTA ANA RWQCB (REGION 8)
Entity Title: Not reported
Affiliation Address: 3737 MAIN STREET, SUITE 500
Affiliation City: RIVERSIDE
Affiliation State: CA
Affiliation Country: Not reported
Affiliation Zip: Not reported
Affiliation Phone: 9517824495

Affiliation Type Desc: Local Agency Caseworker
Entity Name: SHYAMALA RAJAGOPAL - ORANGE COUNTY LOP
Entity Title: Not reported
Affiliation Address: 1241 E. DYER ROAD SUITE 120
Affiliation City: SANTA ANA
Affiliation State: CA
Affiliation Country: Not reported
Affiliation Zip: Not reported
Affiliation Phone: 7144336262

BM702
South
1/4-1/2
0.347 mi.
1832 ft.

INSTA - TUNE
11462 BEACH
STANTON, CA 90680

Site 1 of 2 in cluster BM

Relative:
Lower

LUST:

Actual:
67 ft.

Name: INSTA - TUNE
Address: 11462 BEACH
City,State,Zip: STANTON, CA 90680
Lead Agency: ORANGE COUNTY LOP
Case Type: LUST Cleanup Site

LUST
Cortese
HIST CORTESE
CERS

S102431659
N/A

Map ID
Direction
Distance
Elevation

MAP FINDINGS

Site

Database(s)

EDR ID Number
EPA ID Number

INSTA - TUNE (Continued)

S102431659

Geo Track: http://geotracker.waterboards.ca.gov/profile_report.asp?global_id=T0605901390
Global Id: T0605901390
Latitude: 33.795954
Longitude: -117.992572
Status: Completed - Case Closed
Status Date: 02/03/1997
Case Worker: SR
RB Case Number: 083001860T
Local Agency: ORANGE COUNTY LOP
File Location: Local Agency
Local Case Number: 91UT056
Potential Media Affect: Other Groundwater (uses other than drinking water)
Potential Contaminants of Concern: Diesel, Waste Oil / Motor / Hydraulic / Lubricating, Gasoline
Site History: Not reported

LUST:

Global Id: T0605901390
Contact Type: Local Agency Caseworker
Contact Name: SHYAMALA RAJAGOPAL
Organization Name: ORANGE COUNTY LOP
Address: 1241 E. DYER ROAD SUITE 120
City: SANTA ANA
Email: srajagopal@ochca.com
Phone Number: 7144336262

LUST:

Global Id: T0605901390
Action Type: Other
Date: 04/24/1991
Action: Leak Discovery

Global Id: T0605901390
Action Type: Other
Date: 04/24/1991
Action: Leak Reported

LUST:

Global Id: T0605901390
Status: Open - Case Begin Date
Status Date: 04/24/1991

Global Id: T0605901390
Status: Completed - Case Closed
Status Date: 02/03/1997

LUST REG 8:

Name: INSTA - TUNE
Address: 11462 BEACH
City: STANTON
Region: 8
County: Orange
Regional Board: Santa Ana Region
Facility Status: Case Closed
Case Number: 083001860T
Local Case Num: 91UT056

Map ID
Direction
Distance
Elevation

MAP FINDINGS

Site

Database(s)

EDR ID Number
EPA ID Number

INSTA - TUNE (Continued)

S102431659

Case Type:	Other ground water affected
Substance:	12034,12035,
Qty Leaked:	0
Abate Method:	Not reported
Cross Street:	Not reported
Enf Type:	Not reported
Funding:	Not reported
How Discovered:	Tank Closure
How Stopped:	Close Tank
Leak Cause:	Unknown
Leak Source:	Unknown
Global ID:	T0605901390
How Stopped Date:	9/9/9999
Enter Date:	Not reported
Date Confirmation of Leak Began:	Not reported
Date Preliminary Assessment Began:	Not reported
Discover Date:	4/24/1991
Enforcement Date:	Not reported
Close Date:	2/3/1997
Date Prelim Assessment Workplan Submitted:	Not reported
Date Pollution Characterization Began:	Not reported
Date Remediation Plan Submitted:	Not reported
Date Remedial Action Underway:	Not reported
Date Post Remedial Action Monitoring:	Not reported
Enter Date:	Not reported
GW Qualifies:	Not reported
Soil Qualifies:	Not reported
Operator:	Not reported
Facility Contact:	Not reported
Interim:	Not reported
Oversite Program:	LUST
Latitude:	33.7962186
Longitude:	-117.9928081
MTBE Date:	Not reported
Max MTBE GW:	Not reported
MTBE Concentration:	0
Max MTBE Soil:	Not reported
MTBE Fuel:	0
MTBE Tested:	Not Required to be Tested.
MTBE Class:	*
Staff:	NOM
Staff Initials:	SK
Lead Agency:	Local Agency
Local Agency:	30000L
Hydr Basin #:	Not reported
Beneficial:	MUN
Priority:	Not reported
Cleanup Fund Id:	Not reported
Work Suspended:	Not reported
Summary:	Not reported

ORANGE CO. LUST:

Name:	INSTA - TUNE
Address:	11462 BEACH BLVD
City,State,Zip:	STANTON, CA 90680
Region:	ORANGE
Facility Id:	91UT056

Map ID
Direction
Distance
Elevation

MAP FINDINGS

Site

Database(s)

EDR ID Number
EPA ID Number

INSTA - TUNE (Continued)

S102431659

Released Substance: Diesel fuel oil and additives, Nos.1-D, 2-D, 2-4; Waste oil/Used oil;
Gasoline-Automotive (motor gasoline and additives), leaded & unleaded
Date Closed: 02/03/1997
Record ID: RO0002269

CORTESE:

Name: INSTA - TUNE
Address: 11462 BEACH
City,State,Zip: STANTON, CA 90680
Region: CORTESE
Envirostor Id: Not reported
Global ID: T0605901390
Site/Facility Type: LUST CLEANUP SITE
Cleanup Status: COMPLETED - CASE CLOSED
Status Date: Not reported
Site Code: Not reported
Latitude: Not reported
Longitude: Not reported
Owner: Not reported
Enf Type: Not reported
Swat R: Not reported
Flag: active
Order No: Not reported
Waste Discharge System No: Not reported
Effective Date: Not reported
Region 2: Not reported
WID Id: Not reported
Solid Waste Id No: Not reported
Waste Management Uit Name: Not reported
File Name: Active Open

HIST CORTESE:

edr_fname: INSTA - TUNE
edr_fadd1: 11462 BEACH
City,State,Zip: STANTON, CA
Region: CORTESE
Facility County Code: 30
Reg By: LTNKA
Reg Id: 083001860T

CERS:

Name: INSTA - TUNE
Address: 11462 BEACH
City,State,Zip: STANTON, CA 90680
Site ID: 190470
CERS ID: T0605901390
CERS Description: Leaking Underground Storage Tank Cleanup Site

Affiliation:

Affiliation Type Desc: Local Agency Caseworker
Entity Name: SHYAMALA RAJAGOPAL - ORANGE COUNTY LOP
Entity Title: Not reported
Affiliation Address: 1241 E. DYER ROAD SUITE 120
Affiliation City: SANTA ANA
Affiliation State: CA
Affiliation Country: Not reported

Map ID
Direction
Distance
Elevation

MAP FINDINGS

Site

Database(s)

EDR ID Number
EPA ID Number

INSTA - TUNE (Continued)

S102431659

Affiliation Zip: Not reported
Affiliation Phone: 7144336262

703
WSW
1/4-1/2
0.385 mi.
2035 ft.

TOSCO - 76 #5635
7501 KATELLA AVE
STANTON, CA 90680

LUST **S106176651**
Cortese **N/A**
CERS

Relative:
Lower

Actual:
57 ft.

LUST:

Name: TOSCO - 76 #5635
Address: 7501 KATELLA
City,State,Zip: STANTON, CA 90680
Lead Agency: ORANGE COUNTY LOP
Case Type: LUST Cleanup Site
Geo Track: http://geotracker.waterboards.ca.gov/profile_report.asp?global_id=T0605901383
Global Id: T0605901383
Latitude: 33.8030965
Longitude: -118.0019726
Status: Open - Remediation
Status Date: 05/01/2009
Case Worker: DW
RB Case Number: 083001849T
Local Agency: ORANGE COUNTY LOP
File Location: All Files are on GeoTracker or in the Local Agency Warehouse
Local Case Number: 91UT022
Potential Media Affect: Aquifer used for drinking water supply, Soil
Potential Contaminants of Concern: MTBE / TBA / Other Fuel Oxygenates, Gasoline
Site History: Please refer to recent Site Documents or Monitoring Reports in GeoTracker for site history. Orange County is not responsible for the accuracy of any professional interpretations provided in reports submitted by consultants for the responsible party.

LUST:

Global Id: T0605901383
Contact Type: Local Agency Caseworker
Contact Name: DAN WEERASEKERA
Organization Name: ORANGE COUNTY LOP
Address: 1241 E. Dyer Rd. Suite 120
City: SANTA ANA
Email: dweerasekera@ochca.com
Phone Number: 7144336255

LUST:

Global Id: T0605901383
Action Type: ENFORCEMENT
Date: 10/03/2019
Action: Staff Letter

Global Id: T0605901383
Action Type: ENFORCEMENT
Date: 11/14/2019
Action: Staff Letter

Global Id: T0605901383
Action Type: ENFORCEMENT
Date: 09/10/2020

Map ID
Direction
Distance
Elevation

MAP FINDINGS

Site

Database(s)

EDR ID Number
EPA ID Number

TOSCO - 76 #5635 (Continued)

S106176651

Action:	Staff Letter
Global Id:	T0605901383
Action Type:	ENFORCEMENT
Date:	08/10/2020
Action:	Notification - Public Notice of ROD/RAP/CAP
Global Id:	T0605901383
Action Type:	Other
Date:	01/22/1991
Action:	Leak Discovery
Global Id:	T0605901383
Action Type:	ENFORCEMENT
Date:	11/19/2010
Action:	Notification - Public Notice of ROD/RAP/CAP
Global Id:	T0605901383
Action Type:	ENFORCEMENT
Date:	11/03/2010
Action:	File review
Global Id:	T0605901383
Action Type:	ENFORCEMENT
Date:	07/19/2009
Action:	File review
Global Id:	T0605901383
Action Type:	ENFORCEMENT
Date:	07/08/2009
Action:	Staff Letter
Global Id:	T0605901383
Action Type:	ENFORCEMENT
Date:	01/29/2014
Action:	Meeting
Global Id:	T0605901383
Action Type:	RESPONSE
Date:	12/26/2012
Action:	Site Investigation Workplan - Regulator Responded
Global Id:	T0605901383
Action Type:	ENFORCEMENT
Date:	09/30/2014
Action:	File review
Global Id:	T0605901383
Action Type:	ENFORCEMENT
Date:	01/29/2014
Action:	Email Correspondence
Global Id:	T0605901383
Action Type:	ENFORCEMENT
Date:	08/15/2016
Action:	File review

Map ID
Direction
Distance
Elevation

MAP FINDINGS

Site

Database(s)

EDR ID Number
EPA ID Number

TOSCO - 76 #5635 (Continued)

S106176651

Global Id:	T0605901383
Action Type:	ENFORCEMENT
Date:	06/10/2014
Action:	Email Correspondence
Global Id:	T0605901383
Action Type:	ENFORCEMENT
Date:	12/24/2014
Action:	File review
Global Id:	T0605901383
Action Type:	ENFORCEMENT
Date:	10/30/2013
Action:	Email Correspondence
Global Id:	T0605901383
Action Type:	ENFORCEMENT
Date:	10/06/2014
Action:	Staff Letter
Global Id:	T0605901383
Action Type:	ENFORCEMENT
Date:	06/01/2015
Action:	File review
Global Id:	T0605901383
Action Type:	ENFORCEMENT
Date:	05/28/2015
Action:	File review
Global Id:	T0605901383
Action Type:	ENFORCEMENT
Date:	11/21/2014
Action:	File review
Global Id:	T0605901383
Action Type:	RESPONSE
Date:	12/30/2013
Action:	Soil and Water Investigation Workplan - Addendum - Regulator Responded
Global Id:	T0605901383
Action Type:	ENFORCEMENT
Date:	12/08/2015
Action:	File review
Global Id:	T0605901383
Action Type:	ENFORCEMENT
Date:	12/09/2015
Action:	File review
Global Id:	T0605901383
Action Type:	ENFORCEMENT
Date:	02/24/2017
Action:	Staff Letter
Global Id:	T0605901383
Action Type:	ENFORCEMENT

Map ID
Direction
Distance
Elevation

MAP FINDINGS

Site

Database(s)

EDR ID Number
EPA ID Number

TOSCO - 76 #5635 (Continued)

S106176651

Date:	03/16/2016
Action:	File review
Global Id:	T0605901383
Action Type:	REMEDIATION
Date:	11/28/1994
Action:	Excavation
Global Id:	T0605901383
Action Type:	ENFORCEMENT
Date:	05/07/2020
Action:	Staff Letter
Global Id:	T0605901383
Action Type:	RESPONSE
Date:	07/31/2003
Action:	CAP/RAP - Feasibility Study Report
Global Id:	T0605901383
Action Type:	RESPONSE
Date:	09/30/2004
Action:	Soil and Water Investigation Report
Global Id:	T0605901383
Action Type:	RESPONSE
Date:	08/05/2004
Action:	Other Report / Document
Global Id:	T0605901383
Action Type:	RESPONSE
Date:	09/05/2003
Action:	Corrective Action Plan / Remedial Action Plan
Global Id:	T0605901383
Action Type:	RESPONSE
Date:	04/28/2003
Action:	Other Workplan
Global Id:	T0605901383
Action Type:	ENFORCEMENT
Date:	11/25/2008
Action:	Staff Letter
Global Id:	T0605901383
Action Type:	ENFORCEMENT
Date:	07/22/2009
Action:	File review
Global Id:	T0605901383
Action Type:	ENFORCEMENT
Date:	06/14/2010
Action:	Staff Letter
Global Id:	T0605901383
Action Type:	ENFORCEMENT
Date:	05/15/2010
Action:	File review

Map ID
Direction
Distance
Elevation

MAP FINDINGS

Site

Database(s)

EDR ID Number
EPA ID Number

TOSCO - 76 #5635 (Continued)

S106176651

Global Id: T0605901383
Action Type: RESPONSE
Date: 07/15/2020
Action: Corrective Action Plan / Remedial Action Plan - Regulator Responded

Global Id: T0605901383
Action Type: REMEDIATION
Date: 01/02/1991
Action: Excavation

Global Id: T0605901383
Action Type: REMEDIATION
Date: 04/24/2009
Action: In Situ Physical/Chemical Treatment (other than SVE)

Global Id: T0605901383
Action Type: REMEDIATION
Date: 08/04/2009
Action: In Situ Physical/Chemical Treatment (other than SVE)

Global Id: T0605901383
Action Type: RESPONSE
Date: 09/14/2004
Action: Soil and Water Investigation Report

Global Id: T0605901383
Action Type: RESPONSE
Date: 02/28/2005
Action: Soil and Water Investigation Report

Global Id: T0605901383
Action Type: RESPONSE
Date: 02/28/2005
Action: Soil and Water Investigation Report

Global Id: T0605901383
Action Type: RESPONSE
Date: 09/15/2005
Action: Interim Remedial Action Plan

Global Id: T0605901383
Action Type: RESPONSE
Date: 03/15/2006
Action: Soil and Water Investigation Report

Global Id: T0605901383
Action Type: RESPONSE
Date: 06/13/2008
Action: Other Report / Document

Global Id: T0605901383
Action Type: ENFORCEMENT
Date: 03/21/2003
Action: Staff Letter

Global Id: T0605901383
Action Type: ENFORCEMENT

Map ID
Direction
Distance
Elevation

MAP FINDINGS

Site

Database(s)

EDR ID Number
EPA ID Number

TOSCO - 76 #5635 (Continued)

S106176651

Date:	05/28/2003
Action:	Staff Letter
Global Id:	T0605901383
Action Type:	ENFORCEMENT
Date:	10/21/2004
Action:	Staff Letter
Global Id:	T0605901383
Action Type:	ENFORCEMENT
Date:	08/19/2003
Action:	Warning Letter
Global Id:	T0605901383
Action Type:	ENFORCEMENT
Date:	05/06/2008
Action:	Staff Letter
Global Id:	T0605901383
Action Type:	ENFORCEMENT
Date:	07/27/2004
Action:	Staff Letter - #1
Global Id:	T0605901383
Action Type:	ENFORCEMENT
Date:	07/25/2005
Action:	Staff Letter
Global Id:	T0605901383
Action Type:	ENFORCEMENT
Date:	11/28/2005
Action:	Staff Letter - #2
Global Id:	T0605901383
Action Type:	ENFORCEMENT
Date:	01/21/2005
Action:	Staff Letter
Global Id:	T0605901383
Action Type:	ENFORCEMENT
Date:	07/26/2004
Action:	Staff Letter
Global Id:	T0605901383
Action Type:	ENFORCEMENT
Date:	11/28/2005
Action:	Staff Letter - #1
Global Id:	T0605901383
Action Type:	ENFORCEMENT
Date:	07/27/2004
Action:	Staff Letter - #2
Global Id:	T0605901383
Action Type:	ENFORCEMENT
Date:	08/17/2004
Action:	Staff Letter

Map ID
Direction
Distance
Elevation

MAP FINDINGS

Site

Database(s)

EDR ID Number
EPA ID Number

TOSCO - 76 #5635 (Continued)

S106176651

Global Id:	T0605901383
Action Type:	ENFORCEMENT
Date:	07/07/2005
Action:	Staff Letter
Global Id:	T0605901383
Action Type:	ENFORCEMENT
Date:	01/12/2009
Action:	File review
Global Id:	T0605901383
Action Type:	ENFORCEMENT
Date:	02/03/2009
Action:	File review
Global Id:	T0605901383
Action Type:	ENFORCEMENT
Date:	12/30/2008
Action:	File review
Global Id:	T0605901383
Action Type:	ENFORCEMENT
Date:	09/30/2008
Action:	Staff Letter
Global Id:	T0605901383
Action Type:	ENFORCEMENT
Date:	11/30/2009
Action:	File review
Global Id:	T0605901383
Action Type:	ENFORCEMENT
Date:	11/24/2009
Action:	Staff Letter
Global Id:	T0605901383
Action Type:	ENFORCEMENT
Date:	11/05/2009
Action:	File review
Global Id:	T0605901383
Action Type:	RESPONSE
Date:	09/25/2019
Action:	Well Installation Workplan - Regulator Responded
Global Id:	T0605901383
Action Type:	RESPONSE
Date:	05/04/2021
Action:	Corrective Action Plan / Remedial Action Plan - Addendum - Regulator Responded
Global Id:	T0605901383
Action Type:	RESPONSE
Date:	04/15/2020
Action:	Well Installation Workplan - Regulator Responded
Global Id:	T0605901383
Action Type:	REMEDIATION

Map ID
Direction
Distance
Elevation

MAP FINDINGS

Site

Database(s)

EDR ID Number
EPA ID Number

TOSCO - 76 #5635 (Continued)

S106176651

Date:	04/01/1992
Action:	Pump & Treat (P&T) Groundwater
Global Id:	T0605901383
Action Type:	ENFORCEMENT
Date:	08/30/2019
Action:	Clean Up Fund - Case Closure Review Summary Report (RSR)
Global Id:	T0605901383
Action Type:	ENFORCEMENT
Date:	05/27/2009
Action:	Staff Letter
Global Id:	T0605901383
Action Type:	ENFORCEMENT
Date:	05/27/2009
Action:	File review
Global Id:	T0605901383
Action Type:	ENFORCEMENT
Date:	05/22/2009
Action:	File review
Global Id:	T0605901383
Action Type:	ENFORCEMENT
Date:	03/05/2009
Action:	File review
Global Id:	T0605901383
Action Type:	ENFORCEMENT
Date:	04/23/2009
Action:	File review
Global Id:	T0605901383
Action Type:	ENFORCEMENT
Date:	12/11/2009
Action:	Staff Letter
Global Id:	T0605901383
Action Type:	ENFORCEMENT
Date:	02/09/2010
Action:	File review
Global Id:	T0605901383
Action Type:	ENFORCEMENT
Date:	11/22/2011
Action:	File review
Global Id:	T0605901383
Action Type:	ENFORCEMENT
Date:	02/15/2012
Action:	File review
Global Id:	T0605901383
Action Type:	ENFORCEMENT
Date:	12/30/2011
Action:	File review

Map ID
Direction
Distance
Elevation

MAP FINDINGS

Site

Database(s)

EDR ID Number
EPA ID Number

TOSCO - 76 #5635 (Continued)

S106176651

Global Id:	T0605901383
Action Type:	ENFORCEMENT
Date:	11/23/2011
Action:	File review
Global Id:	T0605901383
Action Type:	ENFORCEMENT
Date:	09/09/2011
Action:	File review
Global Id:	T0605901383
Action Type:	ENFORCEMENT
Date:	09/16/2011
Action:	File review
Global Id:	T0605901383
Action Type:	ENFORCEMENT
Date:	03/12/2012
Action:	Site Visit / Inspection / Sampling
Global Id:	T0605901383
Action Type:	ENFORCEMENT
Date:	02/16/2012
Action:	File review
Global Id:	T0605901383
Action Type:	ENFORCEMENT
Date:	02/24/2012
Action:	Staff Letter
Global Id:	T0605901383
Action Type:	ENFORCEMENT
Date:	03/20/2012
Action:	File review
Global Id:	T0605901383
Action Type:	ENFORCEMENT
Date:	01/15/2013
Action:	File review
Global Id:	T0605901383
Action Type:	ENFORCEMENT
Date:	10/30/2013
Action:	Staff Letter
Global Id:	T0605901383
Action Type:	ENFORCEMENT
Date:	11/02/2012
Action:	File review
Global Id:	T0605901383
Action Type:	ENFORCEMENT
Date:	07/26/2012
Action:	File review
Global Id:	T0605901383
Action Type:	ENFORCEMENT

Map ID
Direction
Distance
Elevation

MAP FINDINGS

Site

Database(s)

EDR ID Number
EPA ID Number

TOSCO - 76 #5635 (Continued)

S106176651

Date:	06/03/2013
Action:	File review
Global Id:	T0605901383
Action Type:	ENFORCEMENT
Date:	11/29/2010
Action:	File review
Global Id:	T0605901383
Action Type:	ENFORCEMENT
Date:	05/05/2011
Action:	File review
Global Id:	T0605901383
Action Type:	ENFORCEMENT
Date:	05/16/2011
Action:	Staff Letter
Global Id:	T0605901383
Action Type:	ENFORCEMENT
Date:	01/27/2011
Action:	Staff Letter
Global Id:	T0605901383
Action Type:	ENFORCEMENT
Date:	02/07/2011
Action:	File review
Global Id:	T0605901383
Action Type:	ENFORCEMENT
Date:	08/20/2010
Action:	File review
Global Id:	T0605901383
Action Type:	RESPONSE
Date:	08/11/2014
Action:	Request for Closure - Regulator Responded
Global Id:	T0605901383
Action Type:	RESPONSE
Date:	10/20/2014
Action:	Correspondence - Regulator Responded
Global Id:	T0605901383
Action Type:	ENFORCEMENT
Date:	03/14/2016
Action:	File review
Global Id:	T0605901383
Action Type:	ENFORCEMENT
Date:	02/15/2017
Action:	File review
Global Id:	T0605901383
Action Type:	ENFORCEMENT
Date:	08/01/2017
Action:	File review

Map ID
Direction
Distance
Elevation

MAP FINDINGS

Site

Database(s)

EDR ID Number
EPA ID Number

TOSCO - 76 #5635 (Continued)

S106176651

Global Id:	T0605901383
Action Type:	ENFORCEMENT
Date:	12/15/2017
Action:	File review
Global Id:	T0605901383
Action Type:	ENFORCEMENT
Date:	05/08/2018
Action:	File review
Global Id:	T0605901383
Action Type:	ENFORCEMENT
Date:	11/13/2018
Action:	File review
Global Id:	T0605901383
Action Type:	ENFORCEMENT
Date:	05/14/2021
Action:	Staff Letter
Global Id:	T0605901383
Action Type:	ENFORCEMENT
Date:	05/10/2021
Action:	Clean Up Fund - Case Closure Review Summary Report (RSR)
Global Id:	T0605901383
Action Type:	Other
Date:	01/22/1991
Action:	Leak Reported
Global Id:	T0605901383
Action Type:	ENFORCEMENT
Date:	10/22/2008
Action:	File review
Global Id:	T0605901383
Action Type:	ENFORCEMENT
Date:	03/24/2009
Action:	File review
Global Id:	T0605901383
Action Type:	ENFORCEMENT
Date:	12/03/2010
Action:	Staff Letter
Global Id:	T0605901383
Action Type:	ENFORCEMENT
Date:	02/08/2010
Action:	File review
Global Id:	T0605901383
Action Type:	ENFORCEMENT
Date:	04/27/2011
Action:	File review
Global Id:	T0605901383
Action Type:	ENFORCEMENT

Map ID
Direction
Distance
Elevation

MAP FINDINGS

Site

Database(s)

EDR ID Number
EPA ID Number

TOSCO - 76 #5635 (Continued)

S106176651

Date: 08/21/2015
Action: File review

Global Id: T0605901383
Action Type: ENFORCEMENT
Date: 10/02/2014
Action: File review

Global Id: T0605901383
Action Type: ENFORCEMENT
Date: 11/20/2012
Action: Staff Letter

Global Id: T0605901383
Action Type: ENFORCEMENT
Date: 10/30/2013
Action: File review

Global Id: T0605901383
Action Type: ENFORCEMENT
Date: 01/27/2014
Action: File review

Global Id: T0605901383
Action Type: ENFORCEMENT
Date: 05/20/2014
Action: File review

Global Id: T0605901383
Action Type: ENFORCEMENT
Date: 06/05/2012
Action: Staff Letter

Global Id: T0605901383
Action Type: ENFORCEMENT
Date: 07/02/2012
Action: File review

Global Id: T0605901383
Action Type: ENFORCEMENT
Date: 01/29/2014
Action: Staff Letter

Global Id: T0605901383
Action Type: ENFORCEMENT
Date: 01/30/2014
Action: File review

LUST:

Global Id: T0605901383
Status: Open - Case Begin Date
Status Date: 01/22/1991

Global Id: T0605901383
Status: Open - Remediation
Status Date: 03/21/2003

Map ID
Direction
Distance
Elevation

MAP FINDINGS

Site

Database(s)

EDR ID Number
EPA ID Number

TOSCO - 76 #5635 (Continued)

S106176651

Global Id: T0605901383
Status: Open - Assessment & Interim Remedial Action
Status Date: 05/30/2007

Global Id: T0605901383
Status: Open - Remediation
Status Date: 05/01/2009

LUST REG 8:

Name: TOSCO - 76 #5635
Address: 7501 KATELLA AVE
City: STANTON
Region: 8
County: Orange
Regional Board: Santa Ana Region
Facility Status: Remediation Plan
Case Number: 083001849T
Local Case Num: 91UT022
Case Type: Other ground water affected
Substance: Gasoline
Qty Leaked: 0
Abate Method: Not reported
Cross Street: Not reported
Enf Type: SEL
Funding: Not reported
How Discovered: Tank Closure
How Stopped: Close Tank
Leak Cause: Unknown
Leak Source: Unknown
Global ID: T0605901383
How Stopped Date: 9/9/9999
Enter Date: Not reported
Date Confirmation of Leak Began: Not reported
Date Preliminary Assessment Began: Not reported
Discover Date: 1/22/1991
Enforcement Date: Not reported
Close Date: Not reported
Date Prelim Assessment Workplan Submitted: Not reported
Date Pollution Characterization Began: Not reported
Date Remediation Plan Submitted: 3/21/2003
Date Remedial Action Underway: Not reported
Date Post Remedial Action Monitoring: Not reported
Enter Date: Not reported
GW Qualifies: =
Soil Qualifies: ND
Operator: Not reported
Facility Contact: Not reported
Interim: Not reported
Oversite Program: LUST
Latitude: 33.8030965
Longitude: -118.0019726
MTBE Date: 10/15/2001
Max MTBE GW: 99000
MTBE Concentration: 0
Max MTBE Soil: 0
MTBE Fuel: 1

Map ID
Direction
Distance
Elevation

MAP FINDINGS

Site

Database(s)

EDR ID Number
EPA ID Number

TOSCO - 76 #5635 (Continued)

S106176651

MTBE Tested:	MTBE Detected. Site tested for MTBE & MTBE detected
MTBE Class:	*
Staff:	NOM
Staff Initials:	SK
Lead Agency:	Local Agency
Local Agency:	30000L
Hydr Basin #:	Not reported
Beneficial:	MUN
Priority:	Not reported
Cleanup Fund Id:	Not reported
Work Suspended:	Not reported
Summary:	Not reported

ORANGE CO. LUST:

Name:	TOSCO - 76 #5635
Address:	7501 KATELLA AVE
City,State,Zip:	STANTON, CA 90680
Region:	ORANGE
Facility Id:	91UT022
Released Substance:	Gasoline-Automotive (motor gasoline and additives), leaded & unleaded
Date Closed:	Not reported
Record ID:	RO0001366

CORTESE:

Name:	TOSCO - 76 #5635
Address:	7501 KATELLA
City,State,Zip:	STANTON, CA 90680
Region:	CORTESE
Envirostor Id:	Not reported
Global ID:	T0605901383
Site/Facility Type:	LUST CLEANUP SITE
Cleanup Status:	OPEN - REMEDIATION
Status Date:	Not reported
Site Code:	Not reported
Latitude:	Not reported
Longitude:	Not reported
Owner:	Not reported
Enf Type:	Not reported
Swat R:	Not reported
Flag:	active
Order No:	Not reported
Waste Discharge System No:	Not reported
Effective Date:	Not reported
Region 2:	Not reported
WID Id:	Not reported
Solid Waste Id No:	Not reported
Waste Management Uit Name:	Not reported
File Name:	Active Open

CERS:

Name:	TOSCO - 76 #5635
Address:	7501 KATELLA
City,State,Zip:	STANTON, CA 90680
Site ID:	227493
CERS ID:	T0605901383
CERS Description:	Leaking Underground Storage Tank Cleanup Site

Map ID
Direction
Distance
Elevation

MAP FINDINGS

Site

Database(s)

EDR ID Number
EPA ID Number

TOSCO - 76 #5635 (Continued)

S106176651

Affiliation:

Affiliation Type Desc: Local Agency Caseworker
Entity Name: SARA BOYER - ORANGE COUNTY LOP
Entity Title: Not reported
Affiliation Address: 1241 E. Dyer Road, Suite 120
Affiliation City: SANTA ANA
Affiliation State: CA
Affiliation Country: Not reported
Affiliation Zip: Not reported
Affiliation Phone: 7144336264

BM704
South
1/4-1/2
0.388 mi.
2047 ft.

THRIFTY OIL #361
11500 BEACH BLVD
STANTON, CA 90680

Site 2 of 2 in cluster BM

LUST **S103950781**
SWEEPS UST **N/A**
Cortese
HIST CORTESE
CERS

Relative:
Lower

Actual:
67 ft.

LUST:

Name: THRIFTY OIL #361
Address: 11500 BEACH
City,State,Zip: STANTON, CA 90680
Lead Agency: ORANGE COUNTY LOP
Case Type: LUST Cleanup Site
Geo Track: http://geotracker.waterboards.ca.gov/profile_report.asp?global_id=T0605900511
Global Id: T0605900511
Latitude: 33.7956756
Longitude: -117.9927841
Status: Open - Remediation
Status Date: 06/23/2003
Case Worker: DW
RB Case Number: 083000639T
Local Agency: ORANGE COUNTY LOP
File Location: All Files are on GeoTracker or in the Local Agency Warehouse
Local Case Number: 87UT071
Potential Media Affect: Aquifer used for drinking water supply, Soil
Potential Contaminants of Concern: MTBE / TBA / Other Fuel Oxygenates, Gasoline
Site History: Please refer to recent Site Documents or Monitoring Reports in GeoTracker for site history. Orange County is not responsible for the accuracy of any professional interpretations provided in reports submitted by consultants for the responsible party.

LUST:

Global Id: T0605900511
Contact Type: Local Agency Caseworker
Contact Name: DAN WEERASEKERA
Organization Name: ORANGE COUNTY LOP
Address: 1241 E. Dyer Rd. Suite 120
City: SANTA ANA
Email: dweerasekera@ochca.com
Phone Number: 7144336255

Global Id: T0605900511
Contact Type: Regional Board Caseworker
Contact Name: Ken Williams
Organization Name: SANTA ANA RWQCB (REGION 8)
Address: 3737 MAIN STREET, SUITE 500
City: RIVERSIDE

Map ID
Direction
Distance
Elevation

MAP FINDINGS

Site

Database(s)

EDR ID Number
EPA ID Number

THRIFTY OIL #361 (Continued)

S103950781

Email: ken.williams@waterboards.ca.gov
Phone Number: Not reported

LUST:

Global Id: T0605900511
Action Type: RESPONSE
Date: 09/23/2016
Action: Other Workplan - Regulator Responded

Global Id: T0605900511
Action Type: RESPONSE
Date: 10/08/2015
Action: Request for Closure - Regulator Responded

Global Id: T0605900511
Action Type: ENFORCEMENT
Date: 11/23/2015
Action: File review

Global Id: T0605900511
Action Type: ENFORCEMENT
Date: 12/01/2015
Action: File review

Global Id: T0605900511
Action Type: ENFORCEMENT
Date: 07/10/2019
Action: Staff Letter

Global Id: T0605900511
Action Type: Other
Date: 04/06/1987
Action: Leak Discovery

Global Id: T0605900511
Action Type: Other
Date: 04/28/1987
Action: Leak Reported

Global Id: T0605900511
Action Type: ENFORCEMENT
Date: 07/10/2009
Action: Staff Letter

Global Id: T0605900511
Action Type: RESPONSE
Date: 03/27/2013
Action: Request for Closure - Regulator Responded

Global Id: T0605900511
Action Type: ENFORCEMENT
Date: 10/20/2016
Action: File review

Global Id: T0605900511
Action Type: ENFORCEMENT
Date: 05/22/2015

Map ID
Direction
Distance
Elevation

MAP FINDINGS

Site

Database(s)

EDR ID Number
EPA ID Number

THRIFTY OIL #361 (Continued)

S103950781

Action:	File review
Global Id:	T0605900511
Action Type:	ENFORCEMENT
Date:	05/11/2016
Action:	Staff Letter
Global Id:	T0605900511
Action Type:	ENFORCEMENT
Date:	05/22/2015
Action:	Staff Letter
Global Id:	T0605900511
Action Type:	ENFORCEMENT
Date:	05/21/2015
Action:	File review
Global Id:	T0605900511
Action Type:	ENFORCEMENT
Date:	09/17/2015
Action:	File review
Global Id:	T0605900511
Action Type:	ENFORCEMENT
Date:	09/17/2015
Action:	Meeting
Global Id:	T0605900511
Action Type:	ENFORCEMENT
Date:	12/04/2015
Action:	Staff Letter
Global Id:	T0605900511
Action Type:	RESPONSE
Date:	04/02/2018
Action:	Request for Closure - Regulator Responded
Global Id:	T0605900511
Action Type:	ENFORCEMENT
Date:	10/06/2017
Action:	File Review - Closure
Global Id:	T0605900511
Action Type:	ENFORCEMENT
Date:	10/30/2018
Action:	File review
Global Id:	T0605900511
Action Type:	ENFORCEMENT
Date:	04/10/2018
Action:	File review
Global Id:	T0605900511
Action Type:	RESPONSE
Date:	07/02/2003
Action:	Other Workplan

Map ID
Direction
Distance
Elevation

MAP FINDINGS

Site

Database(s)

EDR ID Number
EPA ID Number

THRIFTY OIL #361 (Continued)

S103950781

Global Id:	T0605900511
Action Type:	RESPONSE
Date:	10/20/2006
Action:	Soil and Water Investigation Report
Global Id:	T0605900511
Action Type:	RESPONSE
Date:	01/22/2007
Action:	CAP/RAP - Feasibility Study Report
Global Id:	T0605900511
Action Type:	RESPONSE
Date:	11/16/2007
Action:	Other Workplan
Global Id:	T0605900511
Action Type:	RESPONSE
Date:	02/08/2008
Action:	Soil and Water Investigation Workplan
Global Id:	T0605900511
Action Type:	RESPONSE
Date:	05/30/2008
Action:	Monitoring Report - Quarterly
Global Id:	T0605900511
Action Type:	RESPONSE
Date:	05/09/2008
Action:	Well Installation Report
Global Id:	T0605900511
Action Type:	RESPONSE
Date:	06/30/1993
Action:	Soil and Water Investigation Workplan
Global Id:	T0605900511
Action Type:	RESPONSE
Date:	11/17/2017
Action:	Request for Closure - Regulator Responded
Global Id:	T0605900511
Action Type:	RESPONSE
Date:	09/27/2017
Action:	Request for Closure - Regulator Responded
Global Id:	T0605900511
Action Type:	ENFORCEMENT
Date:	08/19/2016
Action:	Staff Letter
Global Id:	T0605900511
Action Type:	ENFORCEMENT
Date:	04/11/2016
Action:	File review
Global Id:	T0605900511
Action Type:	ENFORCEMENT

Map ID
Direction
Distance
Elevation

MAP FINDINGS

Site

Database(s)

EDR ID Number
EPA ID Number

THRIFTY OIL #361 (Continued)

S103950781

Date:	11/01/2018
Action:	Meeting
Global Id:	T0605900511
Action Type:	REMEDIATION
Date:	12/04/1990
Action:	Soil Vapor Extraction (SVE)
Global Id:	T0605900511
Action Type:	REMEDIATION
Date:	02/03/2005
Action:	Other (Use Description Field)
Global Id:	T0605900511
Action Type:	REMEDIATION
Date:	03/23/2007
Action:	In Situ Physical/Chemical Treatment (other than SVE)
Global Id:	T0605900511
Action Type:	REMEDIATION
Date:	10/01/1989
Action:	Free Product Removal
Global Id:	T0605900511
Action Type:	ENFORCEMENT
Date:	06/18/2018
Action:	File review
Global Id:	T0605900511
Action Type:	ENFORCEMENT
Date:	04/30/2012
Action:	Clean Up Fund - Case Closure Review Summary Report (RSR)
Global Id:	T0605900511
Action Type:	ENFORCEMENT
Date:	08/29/2018
Action:	Clean Up Fund - Case Closure Review Summary Report (RSR)
Global Id:	T0605900511
Action Type:	ENFORCEMENT
Date:	07/21/2008
Action:	Staff Letter
Global Id:	T0605900511
Action Type:	ENFORCEMENT
Date:	07/28/2008
Action:	Staff Letter
Global Id:	T0605900511
Action Type:	RESPONSE
Date:	02/08/2018
Action:	Request for Closure - Regulator Responded
Global Id:	T0605900511
Action Type:	RESPONSE
Date:	08/10/2017
Action:	Request for Closure - Regulator Responded

Map ID
Direction
Distance
Elevation

MAP FINDINGS

Site

Database(s)

EDR ID Number
EPA ID Number

THRIFTY OIL #361 (Continued)

S103950781

Global Id: T0605900511
Action Type: ENFORCEMENT
Date: 06/06/2016
Action: Clean Up Fund - Case Closure Review Summary Report (RSR)

Global Id: T0605900511
Action Type: ENFORCEMENT
Date: 10/06/2017
Action: Staff Letter

Global Id: T0605900511
Action Type: ENFORCEMENT
Date: 10/05/2017
Action: File review

Global Id: T0605900511
Action Type: ENFORCEMENT
Date: 06/29/2017
Action: File review

Global Id: T0605900511
Action Type: REMEDIATION
Date: 12/04/1990
Action: Pump & Treat (P&T) Groundwater

Global Id: T0605900511
Action Type: ENFORCEMENT
Date: 05/16/2011
Action: Clean Up Fund - Case Closure Review Summary Report (RSR)

Global Id: T0605900511
Action Type: ENFORCEMENT
Date: 06/02/2010
Action: Clean Up Fund - Case Closure Review Summary Report (RSR)

Global Id: T0605900511
Action Type: ENFORCEMENT
Date: 05/30/2003
Action: Staff Letter

Global Id: T0605900511
Action Type: ENFORCEMENT
Date: 05/12/1993
Action: Warning Letter

Global Id: T0605900511
Action Type: ENFORCEMENT
Date: 12/21/2007
Action: Staff Letter

Global Id: T0605900511
Action Type: ENFORCEMENT
Date: 01/24/2008
Action: Staff Letter

Global Id: T0605900511
Action Type: ENFORCEMENT

Map ID
Direction
Distance
Elevation

MAP FINDINGS

Site

Database(s)

EDR ID Number
EPA ID Number

THRIFTY OIL #361 (Continued)

S103950781

Date:	08/27/2007
Action:	Staff Letter
Global Id:	T0605900511
Action Type:	ENFORCEMENT
Date:	06/30/2006
Action:	Staff Letter
Global Id:	T0605900511
Action Type:	ENFORCEMENT
Date:	02/05/2008
Action:	Staff Letter
Global Id:	T0605900511
Action Type:	ENFORCEMENT
Date:	02/04/2008
Action:	Staff Letter
Global Id:	T0605900511
Action Type:	ENFORCEMENT
Date:	09/19/2006
Action:	Staff Letter
Global Id:	T0605900511
Action Type:	ENFORCEMENT
Date:	10/30/2007
Action:	Staff Letter
Global Id:	T0605900511
Action Type:	ENFORCEMENT
Date:	06/13/2007
Action:	Staff Letter
Global Id:	T0605900511
Action Type:	ENFORCEMENT
Date:	01/15/2008
Action:	Staff Letter
Global Id:	T0605900511
Action Type:	ENFORCEMENT
Date:	03/28/2011
Action:	File review
Global Id:	T0605900511
Action Type:	RESPONSE
Date:	09/23/2013
Action:	Other Workplan - Regulator Responded
Global Id:	T0605900511
Action Type:	RESPONSE
Date:	03/26/2015
Action:	Request for Closure - Regulator Responded
Global Id:	T0605900511
Action Type:	ENFORCEMENT
Date:	11/17/2016
Action:	Staff Letter

Map ID
Direction
Distance
Elevation

MAP FINDINGS

Site

Database(s)

EDR ID Number
EPA ID Number

THRIFTY OIL #361 (Continued)

S103950781

Global Id: T0605900511
Action Type: ENFORCEMENT
Date: 08/12/2016
Action: File review

Global Id: T0605900511
Action Type: ENFORCEMENT
Date: 01/11/2017
Action: File review

Global Id: T0605900511
Action Type: ENFORCEMENT
Date: 10/31/2018
Action: File review

Global Id: T0605900511
Action Type: ENFORCEMENT
Date: 06/22/2018
Action: Staff Letter

Global Id: T0605900511
Action Type: ENFORCEMENT
Date: 04/09/2018
Action: Staff Letter

Global Id: T0605900511
Action Type: ENFORCEMENT
Date: 03/30/2018
Action: File review

Global Id: T0605900511
Action Type: ENFORCEMENT
Date: 04/09/2018
Action: File review

Global Id: T0605900511
Action Type: ENFORCEMENT
Date: 05/24/2013
Action: Staff Letter

Global Id: T0605900511
Action Type: ENFORCEMENT
Date: 11/15/2013
Action: Staff Letter

LUST:

Global Id: T0605900511
Status: Open - Case Begin Date
Status Date: 04/06/1987

Global Id: T0605900511
Status: Open - Site Assessment
Status Date: 07/16/2002

Global Id: T0605900511
Status: Open - Remediation
Status Date: 02/26/2003

Map ID
Direction
Distance
Elevation

MAP FINDINGS

Site

Database(s)

EDR ID Number
EPA ID Number

THRIFTY OIL #361 (Continued)

S103950781

Global Id: T0605900511
Status: Open - Remediation
Status Date: 06/23/2003

LUST REG 8:

Name: THRIFTY OIL #361
Address: 11500 BEACH BLVD
City: STANTON
Region: 8
County: Orange
Regional Board: Santa Ana Region
Facility Status: Remedial action (cleanup) Underway
Case Number: 083000639T
Local Case Num: 87UT071
Case Type: Other ground water affected
Substance: Gasoline
Qty Leaked: 0
Abate Method: Not reported
Cross Street: Not reported
Enf Type: SEL
Funding: Not reported
How Discovered: Tank Test
How Stopped: New Tank
Leak Cause: Unknown
Leak Source: Unknown
Global ID: T0605900511
How Stopped Date: 9/9/9999
Enter Date: Not reported
Date Confirmation of Leak Began: Not reported
Date Preliminary Assessment Began: Not reported
Discover Date: 4/6/1987
Enforcement Date: Not reported
Close Date: Not reported
Date Prelim Assessment Workplan Submitted: Not reported
Date Pollution Characterization Began: 7/16/2002
Date Remediation Plan Submitted: 2/26/2003
Date Remedial Action Underway: 6/23/2003
Date Post Remedial Action Monitoring: Not reported
Enter Date: Not reported
GW Qualifies: =
Soil Qualifies: Not reported
Operator: Not reported
Facility Contact: Not reported
Interim: Not reported
Oversite Program: LUST
Latitude: 33.7956756
Longitude: -117.9927841
MTBE Date: 4/24/2002
Max MTBE GW: 6030
MTBE Concentration: 0
Max MTBE Soil: Not reported
MTBE Fuel: 1
MTBE Tested: MTBE Detected. Site tested for MTBE & MTBE detected
MTBE Class: *
Staff: VJJ
Staff Initials: AM

Map ID
Direction
Distance
Elevation

MAP FINDINGS

Site

Database(s)

EDR ID Number
EPA ID Number

THRIFTY OIL #361 (Continued)

S103950781

Lead Agency:	Local Agency
Local Agency:	30000L
Hydr Basin #:	Not reported
Beneficial:	MUN
Priority:	Not reported
Cleanup Fund Id:	Not reported
Work Suspended:	Not reported
Summary:	Not reported

ORANGE CO. LUST:

Name:	THRIFTY OIL #361
Address:	11500 BEACH BLVD
City,State,Zip:	STANTON, CA 90680
Region:	ORANGE
Facility Id:	87UT071
Released Substance:	Gasoline-Automotive (motor gasoline and additives), leaded & unleaded
Date Closed:	Not reported
Record ID:	RO0002552

SWEEPS UST:

Name:	THRIFTY OIL STATION #361
Address:	11500 BEACH BLVD
City:	STANTON
Status:	Active
Comp Number:	4568
Number:	9
Board Of Equalization:	Not reported
Referral Date:	09-30-92
Action Date:	09-15-92
Created Date:	02-29-88
Owner Tank Id:	Not reported
SWRCB Tank Id:	30-000-004568-000001
Tank Status:	A
Capacity:	12000
Active Date:	Not reported
Tank Use:	M.V. FUEL
STG:	P
Content:	LEADED
Number Of Tanks:	3

Name:	THRIFTY OIL STATION #361
Address:	11500 BEACH BLVD
City:	STANTON
Status:	Active
Comp Number:	4568
Number:	9
Board Of Equalization:	Not reported
Referral Date:	09-30-92
Action Date:	09-15-92
Created Date:	02-29-88
Owner Tank Id:	Not reported
SWRCB Tank Id:	30-000-004568-000002
Tank Status:	A
Capacity:	12000
Active Date:	Not reported
Tank Use:	M.V. FUEL

Map ID
Direction
Distance
Elevation

MAP FINDINGS

Site

Database(s)

EDR ID Number
EPA ID Number

THRIFTY OIL #361 (Continued)

S103950781

STG: P
Content: REG UNLEADED
Number Of Tanks: Not reported

Name: THRIFTY OIL STATION #361
Address: 11500 BEACH BLVD
City: STANTON
Status: Active
Comp Number: 4568
Number: 9
Board Of Equalization: Not reported
Referral Date: 09-30-92
Action Date: 09-15-92
Created Date: 02-29-88
Owner Tank Id: Not reported
SWRCB Tank Id: 30-000-004568-000003
Tank Status: A
Capacity: 12000
Active Date: Not reported
Tank Use: M.V. FUEL
STG: P
Content: DIESEL
Number Of Tanks: Not reported

CORTESE:

Name: THRIFTY OIL #361
Address: 11500 BEACH
City,State,Zip: STANTON, CA 90680
Region: CORTESE
Envirostor Id: Not reported
Global ID: T0605900511
Site/Facility Type: LUST CLEANUP SITE
Cleanup Status: OPEN - REMEDIATION
Status Date: Not reported
Site Code: Not reported
Latitude: Not reported
Longitude: Not reported
Owner: Not reported
Enf Type: Not reported
Swat R: Not reported
Flag: active
Order No: Not reported
Waste Discharge System No: Not reported
Effective Date: Not reported
Region 2: Not reported
WID Id: Not reported
Solid Waste Id No: Not reported
Waste Management Uit Name: Not reported
File Name: Active Open

HIST CORTESE:

edr_fname: THRIFTY OIL #361
edr_fadd1: 11500
City,State,Zip: STANTON, CA 90680
Region: CORTESE
Facility County Code: 30

Map ID
Direction
Distance
Elevation

MAP FINDINGS

Site

Database(s)

EDR ID Number
EPA ID Number

THRIFTY OIL #361 (Continued)

S103950781

Reg By: LTNKA
Reg Id: 083000639T

CERS:

Name: THRIFTY OIL #361
Address: 11500 BEACH
City,State,Zip: STANTON, CA 90680
Site ID: 215059
CERS ID: T0605900511
CERS Description: Leaking Underground Storage Tank Cleanup Site

Affiliation:

Affiliation Type Desc: Regional Board Caseworker
Entity Name: VALERIE JAHN-BULL - SANTA ANA RWQCB (REGION 8)
Entity Title: Not reported
Affiliation Address: 3737 MAIN STREET, SUITE 500
Affiliation City: RIVERSIDE
Affiliation State: CA
Affiliation Country: Not reported
Affiliation Zip: Not reported
Affiliation Phone: 9517824903

Affiliation Type Desc: Local Agency Caseworker
Entity Name: SARA BOYER - ORANGE COUNTY LOP
Entity Title: Not reported
Affiliation Address: 1241 E. Dyer Road, Suite 120
Affiliation City: SANTA ANA
Affiliation State: CA
Affiliation Country: Not reported
Affiliation Zip: Not reported
Affiliation Phone: 7144336264

BN705 ARCO
WNW 7470 CERRITOS
1/4-1/2 STANTON, CA 90680
0.389 mi.
2056 ft. Site 1 of 2 in cluster BN

Relative:
Lower

Actual:
62 ft.

LUST:

Name: TEXACO OIL
Address: 7470 CERRITOS
City,State,Zip: STANTON, CA 90680
Lead Agency: ORANGE COUNTY LOP
Case Type: LUST Cleanup Site
Geo Track: http://geotracker.waterboards.ca.gov/profile_report.asp?global_id=T0605965997
Global Id: T0605965997
Latitude: 33.809799
Longitude: -118.002229
Status: Completed - Case Closed
Status Date: 05/15/1987
Case Worker: SR
RB Case Number: Not reported
Local Agency: ORANGE COUNTY LOP
File Location: Local Agency
Local Case Number: 87UT100
Potential Media Affect: Under Investigation

LUST S100929756
SWEEPS UST N/A
HIST UST
Cortese
HIST CORTESE
CERS

Map ID
Direction
Distance
Elevation

MAP FINDINGS

Site

Database(s)

EDR ID Number
EPA ID Number

ARCO (Continued)

S100929756

Potential Contaminants of Concern: Gasoline
Site History: Not reported

LUST:

Global Id: T0605965997
Contact Type: Regional Board Caseworker
Contact Name: MIGUEL OVIEDO
Organization Name: SANTA ANA RWQCB (REGION 8)
Address: 3737 Main Street, Suite 500
City: RIVERSIDE
Email: miguel.oviedo@waterboards.ca.gov
Phone Number: 9517823238

Global Id: T0605965997
Contact Type: Local Agency Caseworker
Contact Name: SHYAMALA RAJAGOPAL
Organization Name: ORANGE COUNTY LOP
Address: 1241 E. DYER ROAD SUITE 120
City: SANTA ANA
Email: srajagopal@ochca.com
Phone Number: 7144336262

LUST:

Global Id: T0605965997
Action Type: ENFORCEMENT
Date: 02/11/2021
Action: Historic Files

LUST:

Global Id: T0605965997
Status: Completed - Case Closed
Status Date: 05/15/1987

Global Id: T0605965997
Status: Open - Case Begin Date
Status Date: 05/15/1987

Name: PILAPIL ARCO
Address: 7470 CERRITOS
City,State,Zip: STANTON, CA 90680
Lead Agency: ORANGE COUNTY LOP
Case Type: LUST Cleanup Site
Geo Track: http://geotracker.waterboards.ca.gov/profile_report.asp?global_id=T0605929011
Global Id: T0605929011
Latitude: 33.809799
Longitude: -118.002229
Status: Completed - Case Closed
Status Date: 09/27/2013
Case Worker: SR
RB Case Number: Not reported
Local Agency: ORANGE COUNTY LOP
File Location: Local Agency Warehouse
Local Case Number: 99UT060
Potential Media Affect: Aquifer used for drinking water supply, Soil, Well used for drinking water supply
Potential Contaminants of Concern: MTBE / TBA / Other Fuel Oxygenates, Gasoline

Map ID
Direction
Distance
Elevation

MAP FINDINGS

Site

Database(s)

EDR ID Number
EPA ID Number

ARCO (Continued)

S100929756

Site History:

Please refer to recent Site Documents or Monitoring Reports in GeoTracker for site history. Orange County is not responsible for the accuracy of any professional interpretations provided in reports submitted by consultants for the responsible party.

LUST:

Global Id: T0605929011
Contact Type: Local Agency Caseworker
Contact Name: SHYAMALA RAJAGOPAL
Organization Name: ORANGE COUNTY LOP
Address: 1241 E. DYER ROAD SUITE 120
City: SANTA ANA
Email: srajagopal@ochca.com
Phone Number: 7144336262

Global Id: T0605929011
Contact Type: Regional Board Caseworker
Contact Name: VALERIE JAHN-BULL
Organization Name: SANTA ANA RWQCB (REGION 8)
Address: 3737 MAIN STREET, SUITE 500
City: RIVERSIDE
Email: valerie.jahn-bull@waterboards.ca.gov
Phone Number: 9517824903

LUST:

Global Id: T0605929011
Action Type: Other
Date: 09/03/1999
Action: Leak Discovery

Global Id: T0605929011
Action Type: ENFORCEMENT
Date: 07/10/2009
Action: Staff Letter

Global Id: T0605929011
Action Type: RESPONSE
Date: 09/24/2013
Action: Request for Closure - Regulator Responded

Global Id: T0605929011
Action Type: RESPONSE
Date: 01/16/2013
Action: Request for Closure - Regulator Responded

Global Id: T0605929011
Action Type: RESPONSE
Date: 04/28/2003
Action: Soil and Water Investigation Workplan

Global Id: T0605929011
Action Type: RESPONSE
Date: 09/04/2003
Action: Interim Remedial Action Report

Global Id: T0605929011
Action Type: RESPONSE

Map ID
Direction
Distance
Elevation

MAP FINDINGS

Site

Database(s)

EDR ID Number
EPA ID Number

ARCO (Continued)

S100929756

Date:	06/19/2003
Action:	Other Workplan
Global Id:	T0605929011
Action Type:	RESPONSE
Date:	08/29/2003
Action:	Soil and Water Investigation Workplan
Global Id:	T0605929011
Action Type:	RESPONSE
Date:	03/16/2004
Action:	Soil and Water Investigation Workplan
Global Id:	T0605929011
Action Type:	RESPONSE
Date:	04/26/2004
Action:	Other Workplan
Global Id:	T0605929011
Action Type:	RESPONSE
Date:	06/21/2004
Action:	Other Workplan
Global Id:	T0605929011
Action Type:	RESPONSE
Date:	06/21/2004
Action:	Other Report / Document
Global Id:	T0605929011
Action Type:	RESPONSE
Date:	10/29/2004
Action:	Soil and Water Investigation Report
Global Id:	T0605929011
Action Type:	RESPONSE
Date:	02/05/2007
Action:	Soil and Water Investigation Report
Global Id:	T0605929011
Action Type:	RESPONSE
Date:	01/08/2007
Action:	Other Report / Document
Global Id:	T0605929011
Action Type:	RESPONSE
Date:	02/28/2007
Action:	Corrective Action Plan / Remedial Action Plan
Global Id:	T0605929011
Action Type:	RESPONSE
Date:	10/29/2004
Action:	Other Report / Document
Global Id:	T0605929011
Action Type:	RESPONSE
Date:	08/05/2005
Action:	Other Report / Document

Map ID
Direction
Distance
Elevation

MAP FINDINGS

Site

Database(s)

EDR ID Number
EPA ID Number

ARCO (Continued)

S100929756

Global Id: T0605929011
Action Type: RESPONSE
Date: 04/28/2003
Action: Soil and Water Investigation Workplan

Global Id: T0605929011
Action Type: RESPONSE
Date: 03/12/2007
Action: Other Report / Document

Global Id: T0605929011
Action Type: RESPONSE
Date: 04/16/2003
Action: Other Report / Document

Global Id: T0605929011
Action Type: RESPONSE
Date: 12/30/2005
Action: Soil and Water Investigation Report

Global Id: T0605929011
Action Type: RESPONSE
Date: 09/16/2005
Action: Other Report / Document

Global Id: T0605929011
Action Type: RESPONSE
Date: 07/31/2006
Action: Other Report / Document

Global Id: T0605929011
Action Type: RESPONSE
Date: 07/31/2006
Action: Other Report / Document

Global Id: T0605929011
Action Type: ENFORCEMENT
Date: 06/27/2008
Action: Staff Letter

Global Id: T0605929011
Action Type: ENFORCEMENT
Date: 09/16/2008
Action: Staff Letter

Global Id: T0605929011
Action Type: ENFORCEMENT
Date: 02/28/2011
Action: File review

Global Id: T0605929011
Action Type: REMEDIATION
Date: 04/19/2011
Action: Soil Vapor Extraction (SVE)

Global Id: T0605929011
Action Type: REMEDIATION

Map ID
Direction
Distance
Elevation

MAP FINDINGS

Site

Database(s)

EDR ID Number
EPA ID Number

ARCO (Continued)

S100929756

Date:	02/01/2011
Action:	Pump & Treat (P&T) Groundwater
Global Id:	T0605929011
Action Type:	REMEDIATION
Date:	01/03/2011
Action:	Excavation
Global Id:	T0605929011
Action Type:	REMEDIATION
Date:	06/25/2003
Action:	Excavation
Global Id:	T0605929011
Action Type:	REMEDIATION
Date:	12/09/2008
Action:	Soil Vapor Extraction (SVE)
Global Id:	T0605929011
Action Type:	ENFORCEMENT
Date:	02/18/2009
Action:	File review
Global Id:	T0605929011
Action Type:	ENFORCEMENT
Date:	09/15/2009
Action:	File review
Global Id:	T0605929011
Action Type:	ENFORCEMENT
Date:	07/23/2009
Action:	File review
Global Id:	T0605929011
Action Type:	ENFORCEMENT
Date:	04/28/2011
Action:	File review
Global Id:	T0605929011
Action Type:	ENFORCEMENT
Date:	10/11/2011
Action:	File review
Global Id:	T0605929011
Action Type:	ENFORCEMENT
Date:	05/16/2011
Action:	File review
Global Id:	T0605929011
Action Type:	ENFORCEMENT
Date:	05/31/2011
Action:	File review
Global Id:	T0605929011
Action Type:	ENFORCEMENT
Date:	03/02/2011
Action:	Staff Letter

Map ID
Direction
Distance
Elevation

MAP FINDINGS

Site

Database(s)

EDR ID Number
EPA ID Number

ARCO (Continued)

S100929756

Global Id: T0605929011
Action Type: ENFORCEMENT
Date: 01/20/2012
Action: Clean Up Fund - Case Closure Review Summary Report (RSR)

Global Id: T0605929011
Action Type: ENFORCEMENT
Date: 06/02/2010
Action: Clean Up Fund - Case Closure Review Summary Report (RSR)

Global Id: T0605929011
Action Type: RESPONSE
Date: 07/08/2005
Action: Soil and Water Investigation Report

Global Id: T0605929011
Action Type: RESPONSE
Date: 07/19/2006
Action: Corrective Action Plan / Remedial Action Plan

Global Id: T0605929011
Action Type: ENFORCEMENT
Date: 07/09/2004
Action: Staff Letter

Global Id: T0605929011
Action Type: ENFORCEMENT
Date: 05/16/2003
Action: Staff Letter

Global Id: T0605929011
Action Type: ENFORCEMENT
Date: 10/10/2006
Action: Staff Letter

Global Id: T0605929011
Action Type: ENFORCEMENT
Date: 03/01/2004
Action: Staff Letter

Global Id: T0605929011
Action Type: ENFORCEMENT
Date: 12/04/2006
Action: Staff Letter

Global Id: T0605929011
Action Type: ENFORCEMENT
Date: 01/16/2007
Action: Staff Letter - #1

Global Id: T0605929011
Action Type: ENFORCEMENT
Date: 07/01/2005
Action: Warning Letter

Global Id: T0605929011
Action Type: ENFORCEMENT

Map ID
Direction
Distance
Elevation

MAP FINDINGS

Site

Database(s)

EDR ID Number
EPA ID Number

ARCO (Continued)

S100929756

Date:	07/12/2005
Action:	Staff Letter
Global Id:	T0605929011
Action Type:	ENFORCEMENT
Date:	09/17/2003
Action:	Staff Letter
Global Id:	T0605929011
Action Type:	ENFORCEMENT
Date:	06/08/2006
Action:	* Historical Enforcement - #1
Global Id:	T0605929011
Action Type:	ENFORCEMENT
Date:	10/08/2004
Action:	Warning Letter
Global Id:	T0605929011
Action Type:	ENFORCEMENT
Date:	11/30/2011
Action:	File review
Global Id:	T0605929011
Action Type:	ENFORCEMENT
Date:	12/19/2011
Action:	File review
Global Id:	T0605929011
Action Type:	ENFORCEMENT
Date:	12/20/2011
Action:	File review
Global Id:	T0605929011
Action Type:	ENFORCEMENT
Date:	12/20/2011
Action:	Site Visit / Inspection / Sampling
Global Id:	T0605929011
Action Type:	ENFORCEMENT
Date:	01/09/2012
Action:	Staff Letter
Global Id:	T0605929011
Action Type:	ENFORCEMENT
Date:	01/10/2012
Action:	Staff Letter
Global Id:	T0605929011
Action Type:	ENFORCEMENT
Date:	01/06/2012
Action:	Staff Letter
Global Id:	T0605929011
Action Type:	ENFORCEMENT
Date:	02/01/2013
Action:	Staff Letter

Map ID
Direction
Distance
Elevation

MAP FINDINGS

Site

Database(s)

EDR ID Number
EPA ID Number

ARCO (Continued)

S100929756

Global Id: T0605929011
Action Type: ENFORCEMENT
Date: 04/24/2013
Action: Notification - Public Notice of Case Closure

Global Id: T0605929011
Action Type: ENFORCEMENT
Date: 04/24/2013
Action: Notification - Public Notice of Case Closure

Global Id: T0605929011
Action Type: ENFORCEMENT
Date: 09/25/2013
Action: File Review - Closure

Global Id: T0605929011
Action Type: ENFORCEMENT
Date: 09/27/2013
Action: File Review - Closure

Global Id: T0605929011
Action Type: ENFORCEMENT
Date: 04/24/2013
Action: Notification - Public Notice of Case Closure

Global Id: T0605929011
Action Type: ENFORCEMENT
Date: 09/27/2013
Action: Closure/No Further Action Letter

Global Id: T0605929011
Action Type: ENFORCEMENT
Date: 10/18/2012
Action: File review

Global Id: T0605929011
Action Type: ENFORCEMENT
Date: 05/28/2013
Action: Notification - Preclosure

Global Id: T0605929011
Action Type: ENFORCEMENT
Date: 08/01/2013
Action: File Review - Closure

Global Id: T0605929011
Action Type: ENFORCEMENT
Date: 08/21/2012
Action: File review

Global Id: T0605929011
Action Type: ENFORCEMENT
Date: 06/27/2012
Action: File review

Global Id: T0605929011
Action Type: ENFORCEMENT

Map ID
Direction
Distance
Elevation

MAP FINDINGS

Site

Database(s)

EDR ID Number
EPA ID Number

ARCO (Continued)

S100929756

Date:	07/09/2012
Action:	Staff Letter
Global Id:	T0605929011
Action Type:	ENFORCEMENT
Date:	02/25/2013
Action:	Clean Up Fund - Case Closure Review Summary Report (RSR)
Global Id:	T0605929011
Action Type:	ENFORCEMENT
Date:	09/26/2013
Action:	File Review - Closure
Global Id:	T0605929011
Action Type:	ENFORCEMENT
Date:	09/24/2013
Action:	File Review - Closure
Global Id:	T0605929011
Action Type:	ENFORCEMENT
Date:	09/27/2011
Action:	File review
Global Id:	T0605929011
Action Type:	ENFORCEMENT
Date:	09/16/2010
Action:	File review
Global Id:	T0605929011
Action Type:	ENFORCEMENT
Date:	06/02/2011
Action:	Staff Letter
Global Id:	T0605929011
Action Type:	ENFORCEMENT
Date:	05/16/2011
Action:	Staff Letter
Global Id:	T0605929011
Action Type:	ENFORCEMENT
Date:	10/13/2010
Action:	Staff Letter
Global Id:	T0605929011
Action Type:	ENFORCEMENT
Date:	12/15/2010
Action:	File review
Global Id:	T0605929011
Action Type:	ENFORCEMENT
Date:	03/11/2021
Action:	Historic Files
Global Id:	T0605929011
Action Type:	Other
Date:	09/27/1999
Action:	Leak Reported

Map ID
Direction
Distance
Elevation

MAP FINDINGS

Site

Database(s)

EDR ID Number
EPA ID Number

ARCO (Continued)

S100929756

Global Id:	T0605929011
Action Type:	ENFORCEMENT
Date:	05/19/2004
Action:	Staff Letter - #2
Global Id:	T0605929011
Action Type:	ENFORCEMENT
Date:	04/02/2004
Action:	Staff Letter - #2
Global Id:	T0605929011
Action Type:	ENFORCEMENT
Date:	05/19/2004
Action:	Staff Letter - #1
Global Id:	T0605929011
Action Type:	ENFORCEMENT
Date:	08/12/2003
Action:	Staff Letter
Global Id:	T0605929011
Action Type:	ENFORCEMENT
Date:	09/02/2005
Action:	Staff Letter
Global Id:	T0605929011
Action Type:	ENFORCEMENT
Date:	03/20/2003
Action:	* Corrective Action Orders
Global Id:	T0605929011
Action Type:	ENFORCEMENT
Date:	03/20/2003
Action:	Notice of Responsibility
Global Id:	T0605929011
Action Type:	ENFORCEMENT
Date:	11/28/2005
Action:	Notice of Violation
Global Id:	T0605929011
Action Type:	ENFORCEMENT
Date:	05/20/2005
Action:	Notice of Violation
Global Id:	T0605929011
Action Type:	ENFORCEMENT
Date:	09/01/2005
Action:	Notice to Comply
Global Id:	T0605929011
Action Type:	ENFORCEMENT
Date:	01/10/2007
Action:	* NEL - #2
Global Id:	T0605929011
Action Type:	ENFORCEMENT

Map ID
Direction
Distance
Elevation

MAP FINDINGS

Site

Database(s)

EDR ID Number
EPA ID Number

ARCO (Continued)

S100929756

Date: 06/08/2006
Action: * Historical Enforcement - #2

Global Id: T0605929011
Action Type: ENFORCEMENT
Date: 06/16/2006
Action: Staff Letter

Global Id: T0605929011
Action Type: ENFORCEMENT
Date: 04/02/2004
Action: Staff Letter - #1

Global Id: T0605929011
Action Type: ENFORCEMENT
Date: 03/24/2003
Action: Staff Letter

Global Id: T0605929011
Action Type: ENFORCEMENT
Date: 05/19/2003
Action: Staff Letter

Global Id: T0605929011
Action Type: ENFORCEMENT
Date: 11/12/2003
Action: Staff Letter

Global Id: T0605929011
Action Type: ENFORCEMENT
Date: 03/31/2010
Action: File review

Global Id: T0605929011
Action Type: ENFORCEMENT
Date: 10/12/2010
Action: Staff Letter

Global Id: T0605929011
Action Type: ENFORCEMENT
Date: 02/01/2013
Action: File review

Global Id: T0605929011
Action Type: ENFORCEMENT
Date: 11/01/2012
Action: Staff Letter

Global Id: T0605929011
Action Type: ENFORCEMENT
Date: 04/23/2013
Action: Staff Letter

Global Id: T0605929011
Action Type: ENFORCEMENT
Date: 09/12/2013
Action: File Review - Closure

Map ID
Direction
Distance
Elevation

MAP FINDINGS

Site

Database(s)

EDR ID Number
EPA ID Number

ARCO (Continued)

S100929756

Global Id: T0605929011
Action Type: ENFORCEMENT
Date: 10/31/2012
Action: File review

Global Id: T0605929011
Action Type: ENFORCEMENT
Date: 02/25/2013
Action: Clean Up Fund - Letter to RP

Global Id: T0605929011
Action Type: ENFORCEMENT
Date: 06/26/2012
Action: File review

Global Id: T0605929011
Action Type: ENFORCEMENT
Date: 01/31/2013
Action: File review

Global Id: T0605929011
Action Type: ENFORCEMENT
Date: 04/24/2013
Action: Notification - Public Notice of Case Closure

Global Id: T0605929011
Action Type: ENFORCEMENT
Date: 05/03/2013
Action: State Water Board Closure Order

LUST:

Global Id: T0605929011
Status: Open - Case Begin Date
Status Date: 09/03/1999

Global Id: T0605929011
Status: Open - Site Assessment
Status Date: 07/05/2000

Global Id: T0605929011
Status: Open - Site Assessment
Status Date: 10/24/2001

Global Id: T0605929011
Status: Open - Assessment & Interim Remedial Action
Status Date: 06/25/2003

Global Id: T0605929011
Status: Open - Remediation
Status Date: 06/27/2008

Global Id: T0605929011
Status: Open - Verification Monitoring
Status Date: 06/27/2012

Global Id: T0605929011
Status: Open - Eligible for Closure

Map ID
Direction
Distance
Elevation

MAP FINDINGS

Site

Database(s)

EDR ID Number
EPA ID Number

ARCO (Continued)

S100929756

Status Date: 02/01/2013

Global Id: T0605929011
Status: Completed - Case Closed
Status Date: 09/27/2013

Name: ARCO
Address: 7470 CERRITOS
City,State,Zip: STANTON, CA 90680
Lead Agency: ORANGE COUNTY LOP
Case Type: LUST Cleanup Site
Geo Track: http://geotracker.waterboards.ca.gov/profile_report.asp?global_id=T0605900939
Global Id: T0605900939
Latitude: 33.8099963
Longitude: -118.0024258
Status: Completed - Case Closed
Status Date: 12/06/1991
Case Worker: SR
RB Case Number: 083001203T
Local Agency: ORANGE COUNTY LOP
File Location: Local Agency
Local Case Number: 89UT070
Potential Media Affect: Other Groundwater (uses other than drinking water)
Potential Contaminants of Concern: Gasoline
Site History: Not reported

LUST:

Global Id: T0605900939
Contact Type: Local Agency Caseworker
Contact Name: SHYAMALA RAJAGOPAL
Organization Name: ORANGE COUNTY LOP
Address: 1241 E. DYER ROAD SUITE 120
City: SANTA ANA
Email: srajagopal@ochca.com
Phone Number: 7144336262

Global Id: T0605900939
Contact Type: Regional Board Caseworker
Contact Name: VALERIE JAHN-BULL
Organization Name: SANTA ANA RWQCB (REGION 8)
Address: 3737 MAIN STREET, SUITE 500
City: RIVERSIDE
Email: valerie.jahn-bull@waterboards.ca.gov
Phone Number: 9517824903

LUST:

Global Id: T0605900939
Action Type: Other
Date: 04/24/1989
Action: Leak Discovery

Global Id: T0605900939
Action Type: ENFORCEMENT
Date: 02/11/2021
Action: Historic Files

Map ID
Direction
Distance
Elevation

MAP FINDINGS

Site

Database(s)

EDR ID Number
EPA ID Number

ARCO (Continued)

S100929756

Global Id: T0605900939
Action Type: Other
Date: 04/24/1989
Action: Leak Reported

LUST:

Global Id: T0605900939
Status: Open - Case Begin Date
Status Date: 04/24/1989

Global Id: T0605900939
Status: Completed - Case Closed
Status Date: 12/06/1991

LUST REG 8:

Name: ARCO
Address: 7470 CERRITOS
City: STANTON
Region: 8
County: Orange
Regional Board: Santa Ana Region
Facility Status: Case Closed
Case Number: 083001203T
Local Case Num: 89UT070
Case Type: Other ground water affected
Substance: Gasoline
Qty Leaked: 0
Abate Method: Not reported
Cross Street: Not reported
Enf Type: Not reported
Funding: Not reported
How Discovered: Tank Closure
How Stopped: Close Tank
Leak Cause: Unknown
Leak Source: Unknown
Global ID: T0605900939
How Stopped Date: 9/9/9999
Enter Date: Not reported
Date Confirmation of Leak Began: Not reported
Date Preliminary Assessment Began: Not reported
Discover Date: 4/24/1989
Enforcement Date: Not reported
Close Date: 12/6/1991
Date Prelim Assessment Workplan Submitted: Not reported
Date Pollution Characterization Began: Not reported
Date Remediation Plan Submitted: Not reported
Date Remedial Action Underway: Not reported
Date Post Remedial Action Monitoring: Not reported
Enter Date: Not reported
GW Qualifies: Not reported
Soil Qualifies: Not reported
Operator: Not reported
Facility Contact: Not reported
Interim: Not reported
Oversite Program: LUST

Map ID
Direction
Distance
Elevation

MAP FINDINGS

Site

Database(s)

EDR ID Number
EPA ID Number

ARCO (Continued)

S100929756

Latitude: 33.8099963
Longitude: -118.0024258
MTBE Date: Not reported
Max MTBE GW: Not reported
MTBE Concentration: 0
Max MTBE Soil: Not reported
MTBE Fuel: 1
MTBE Tested: Site NOT Tested for MTBE. Includes Unknown and Not Analyzed.
MTBE Class: *
Staff: VJJ
Staff Initials: SK
Lead Agency: Local Agency
Local Agency: 30000L
Hydr Basin #: Not reported
Beneficial: MUN
Priority: Not reported
Cleanup Fund Id: Not reported
Work Suspended: Not reported
Summary: Not reported

Name: TEXACO OIL
Address: 7470 CERRITOS
City: STANTON
Region: 8
County: Orange
Regional Board: Santa Ana Region
Facility Status: Case Closed
Case Number: Not reported
Local Case Num: 87UT100
Case Type: Undefined
Substance: Gasoline
Qty Leaked: 0
Abate Method: Not reported
Cross Street: Not reported
Enf Type: Not reported
Funding: Not reported
How Discovered: Tank Closure
How Stopped: Close Tank
Leak Cause: Unknown
Leak Source: Unknown
Global ID: T0605965997
How Stopped Date: 9/9/9999
Enter Date: Not reported
Date Confirmation of Leak Began: Not reported
Date Preliminary Assessment Began: Not reported
Discover Date: 1/1/1965
Enforcement Date: Not reported
Close Date: 5/15/1987
Date Prelim Assessment Workplan Submitted: Not reported
Date Pollution Characterization Began: Not reported
Date Remediation Plan Submitted: Not reported
Date Remedial Action Underway: Not reported
Date Post Remedial Action Monitoring: Not reported
Enter Date: Not reported
GW Qualifies: Not reported
Soil Qualifies: Not reported
Operator: Not reported

Map ID
Direction
Distance
Elevation

MAP FINDINGS

Site

Database(s)

EDR ID Number
EPA ID Number

ARCO (Continued)

S100929756

Facility Contact:	Not reported
Interim:	Not reported
Oversite Program:	LUST
Latitude:	Not reported
Longitude:	Not reported
MTBE Date:	Not reported
Max MTBE GW:	Not reported
MTBE Concentration:	0
Max MTBE Soil:	Not reported
MTBE Fuel:	1
MTBE Tested:	Site NOT Tested for MTBE.Includes Unknown and Not Analyzed.
MTBE Class:	*
Staff:	TME
Staff Initials:	SK
Lead Agency:	Local Agency
Local Agency:	30000L
Hydr Basin #:	Not reported
Beneficial:	MUN
Priority:	Not reported
Cleanup Fund Id:	Not reported
Work Suspended:	Not reported
Summary:	Not reported

ORANGE CO. LUST:

Name:	ARCO
Address:	7470 CERRITOS AVE
City,State,Zip:	STANTON, CA 90680
Region:	ORANGE
Facility Id:	89UT070
Released Substance:	Gasoline-Automotive (motor gasoline and additives), leaded & unleaded
Date Closed:	12/06/1991
Record ID:	RO0002567

Name:	PILAPIL ARCO
Address:	7470 CERRITOS AVE
City,State,Zip:	STANTON, CA 90680
Region:	ORANGE
Facility Id:	99UT060
Released Substance:	Gasoline-Automotive (motor gasoline and additives), leaded & unleaded
Date Closed:	09/27/2013
Record ID:	RO0002579

Name:	TEXACO OIL
Address:	7470 CERRITOS AVE
City,State,Zip:	STANTON, CA 90680
Region:	ORANGE
Facility Id:	87UT100
Released Substance:	Gasoline-Automotive (motor gasoline and additives), leaded & unleaded
Date Closed:	05/15/1987
Record ID:	RO0001007

SWEEPS UST:

Name:	ARCO/AM-PM MINI MARKET
Address:	7470 CERRITOS
City:	STANTON
Status:	Active

Map ID
Direction
Distance
Elevation

MAP FINDINGS

Site

Database(s)

EDR ID Number
EPA ID Number

ARCO (Continued)

S100929756

Comp Number: 4574
Number: 9
Board Of Equalization: Not reported
Referral Date: 09-30-92
Action Date: 09-15-92
Created Date: 02-29-88
Owner Tank Id: Not reported
SWRCB Tank Id: 30-000-004574-000001
Tank Status: A
Capacity: 10000
Active Date: Not reported
Tank Use: M.V. FUEL
STG: P
Content: REG UNLEADED
Number Of Tanks: 3

Name: ARCO/AM-PM MINI MARKET
Address: 7470 CERRITOS
City: STANTON
Status: Active
Comp Number: 4574
Number: 9
Board Of Equalization: Not reported
Referral Date: 09-30-92
Action Date: 09-15-92
Created Date: 02-29-88
Owner Tank Id: Not reported
SWRCB Tank Id: 30-000-004574-000002
Tank Status: A
Capacity: 10000
Active Date: Not reported
Tank Use: M.V. FUEL
STG: P
Content: REG UNLEADED
Number Of Tanks: Not reported

Name: ARCO/AM-PM MINI MARKET
Address: 7470 CERRITOS
City: STANTON
Status: Active
Comp Number: 4574
Number: 9
Board Of Equalization: Not reported
Referral Date: 09-30-92
Action Date: 09-15-92
Created Date: 02-29-88
Owner Tank Id: Not reported
SWRCB Tank Id: 30-000-004574-000003
Tank Status: A
Capacity: 10000
Active Date: Not reported
Tank Use: M.V. FUEL
STG: P
Content: LEADED
Number Of Tanks: Not reported

Map ID
Direction
Distance
Elevation

MAP FINDINGS

Site

Database(s)

EDR ID Number
EPA ID Number

ARCO (Continued)

S100929756

HIST UST:

Name: U AND S DAIRY
Address: 7470 CERRITOS
City,State,Zip: STANTON, CA 90680
File Number: 0002EA6B
URL: <http://geotracker.waterboards.ca.gov/ustpdfs/pdf/0002EA6B.pdf>
Region: Not reported
Facility ID: Not reported
Facility Type: Not reported
Other Type: Not reported
Contact Name: Not reported
Telephone: Not reported
Owner Name: Not reported
Owner Address: Not reported
Owner City,St,Zip: Not reported
Total Tanks: Not reported

Tank Num: Not reported
Container Num: Not reported
Year Installed: Not reported
Tank Capacity: Not reported
Tank Used for: Not reported
Type of Fuel: Not reported
Container Construction Thickness: Not reported
Leak Detection: Not reported

[Click here for Geo Tracker PDF:](#)

CORTESE:

Name: TEXACO OIL
Address: 7470 CERRITOS
City,State,Zip: STANTON, CA 90680
Region: CORTESE
Envirostor Id: Not reported
Global ID: T0605965997
Site/Facility Type: LUST CLEANUP SITE
Cleanup Status: COMPLETED - CASE CLOSED
Status Date: Not reported
Site Code: Not reported
Latitude: Not reported
Longitude: Not reported
Owner: Not reported
Enf Type: Not reported
Swat R: Not reported
Flag: active
Order No: Not reported
Waste Discharge System No: Not reported
Effective Date: Not reported
Region 2: Not reported
WID Id: Not reported
Solid Waste Id No: Not reported
Waste Management Uit Name: Not reported
File Name: Active Open

Name: ARCO
Address: 7470 CERRITOS

Map ID
Direction
Distance
Elevation

MAP FINDINGS

Site

Database(s)

EDR ID Number
EPA ID Number

ARCO (Continued)

S100929756

City,State,Zip: STANTON, CA 90680
Region: CORTESE
Envirostor Id: Not reported
Global ID: T0605900939
Site/Facility Type: LUST CLEANUP SITE
Cleanup Status: COMPLETED - CASE CLOSED
Status Date: Not reported
Site Code: Not reported
Latitude: Not reported
Longitude: Not reported
Owner: Not reported
Enf Type: Not reported
Swat R: Not reported
Flag: active
Order No: Not reported
Waste Discharge System No: Not reported
Effective Date: Not reported
Region 2: Not reported
WID Id: Not reported
Solid Waste Id No: Not reported
Waste Management Uit Name: Not reported
File Name: Active Open

Name: PILAPIL ARCO
Address: 7470 CERRITOS
City,State,Zip: STANTON, CA 90680
Region: CORTESE
Envirostor Id: Not reported
Global ID: T0605929011
Site/Facility Type: LUST CLEANUP SITE
Cleanup Status: COMPLETED - CASE CLOSED
Status Date: Not reported
Site Code: Not reported
Latitude: Not reported
Longitude: Not reported
Owner: Not reported
Enf Type: Not reported
Swat R: Not reported
Flag: active
Order No: Not reported
Waste Discharge System No: Not reported
Effective Date: Not reported
Region 2: Not reported
WID Id: Not reported
Solid Waste Id No: Not reported
Waste Management Uit Name: Not reported
File Name: Active Open

HIST CORTESE:

edr_fname: ARCO
edr_fadd1: 7470 CERRITOS
City,State,Zip: STANTON, CA 90680
Region: CORTESE
Facility County Code: 30
Reg By: LTNKA
Reg Id: 083001203T

Map ID
Direction
Distance
Elevation

MAP FINDINGS

Site

Database(s)

EDR ID Number
EPA ID Number

ARCO (Continued)

S100929756

CERS:

Name: TEXACO OIL
Address: 7470 CERRITOS
City,State,Zip: STANTON, CA 90680
Site ID: 196440
CERS ID: T0605965997
CERS Description: Leaking Underground Storage Tank Cleanup Site

Affiliation:

Affiliation Type Desc: Local Agency Caseworker
Entity Name: SHYAMALA RAJAGOPAL - ORANGE COUNTY LOP
Entity Title: Not reported
Affiliation Address: 1241 E. DYER ROAD SUITE 120
Affiliation City: SANTA ANA
Affiliation State: CA
Affiliation Country: Not reported
Affiliation Zip: Not reported
Affiliation Phone: 7144336262

Affiliation Type Desc: Regional Board Caseworker
Entity Name: MIGUEL OVIEDO - SANTA ANA RWQCB (REGION 8)
Entity Title: Not reported
Affiliation Address: 3737 Main Street, Suite 500
Affiliation City: RIVERSIDE
Affiliation State: CA
Affiliation Country: Not reported
Affiliation Zip: Not reported
Affiliation Phone: 9517823238

Name: ARCO
Address: 7470 CERRITOS
City,State,Zip: STANTON, CA 90680
Site ID: 250018
CERS ID: T0605900939
CERS Description: Leaking Underground Storage Tank Cleanup Site

Affiliation:

Affiliation Type Desc: Local Agency Caseworker
Entity Name: SHYAMALA RAJAGOPAL - ORANGE COUNTY LOP
Entity Title: Not reported
Affiliation Address: 1241 E. DYER ROAD SUITE 120
Affiliation City: SANTA ANA
Affiliation State: CA
Affiliation Country: Not reported
Affiliation Zip: Not reported
Affiliation Phone: 7144336262

Affiliation Type Desc: Regional Board Caseworker
Entity Name: VALERIE JAHN-BULL - SANTA ANA RWQCB (REGION 8)
Entity Title: Not reported
Affiliation Address: 3737 MAIN STREET, SUITE 500
Affiliation City: RIVERSIDE
Affiliation State: CA
Affiliation Country: Not reported
Affiliation Zip: Not reported
Affiliation Phone: 9517824903

Map ID
Direction
Distance
Elevation

MAP FINDINGS

Site

Database(s)

EDR ID Number
EPA ID Number

ARCO (Continued)

S100929756

Name: PILAPIL ARCO
Address: 7470 CERRITOS
City,State,Zip: STANTON, CA 90680
Site ID: 220764
CERS ID: T0605929011
CERS Description: Leaking Underground Storage Tank Cleanup Site

Affiliation:

Affiliation Type Desc: Regional Board Caseworker
Entity Name: VALERIE JAHN-BULL - SANTA ANA RWQCB (REGION 8)
Entity Title: Not reported
Affiliation Address: 3737 MAIN STREET, SUITE 500
Affiliation City: RIVERSIDE
Affiliation State: CA
Affiliation Country: Not reported
Affiliation Zip: Not reported
Affiliation Phone: 9517824903

Affiliation Type Desc: Local Agency Caseworker
Entity Name: SHYAMALA RAJAGOPAL - ORANGE COUNTY LOP
Entity Title: Not reported
Affiliation Address: 1241 E. DYER ROAD SUITE 120
Affiliation City: SANTA ANA
Affiliation State: CA
Affiliation Country: Not reported
Affiliation Zip: Not reported
Affiliation Phone: 7144336262

BN706 **SN&MLAJ, INC.**
WNW **7470 CERRITOS AVE**
1/4-1/2 **STANTON, CA 90680**
0.389 mi.
2056 ft. **Site 2 of 2 in cluster BN**

LUST **S104384660**
CERS HAZ WASTE **N/A**
CERS TANKS
CERS

Relative:
Lower
Actual:
62 ft.

LUST REG 8:
Name: PILAPIL ARCO
Address: 7470 CERRITOS AVE
City: STANTON
Region: 8
County: Orange
Regional Board: Santa Ana Region
Facility Status: Pollution Characterization
Case Number: Not reported
Local Case Num: 99UT060
Case Type: Other ground water affected
Substance: Gasoline
Qty Leaked: 0
Abate Method: Not reported
Cross Street: Not reported
Enf Type: WAR
Funding: Not reported
How Discovered: Tank Closure
How Stopped: Close Tank
Leak Cause: Unknown
Leak Source: Unknown
Global ID: T0605929011
How Stopped Date: 9/9/9999

Map ID
Direction
Distance
Elevation

MAP FINDINGS

Site

Database(s)

EDR ID Number
EPA ID Number

SN&MLAJ, INC. (Continued)

S104384660

Enter Date:	Not reported
Date Confirmation of Leak Began:	Not reported
Date Preliminary Assessment Began:	7/5/2000
Discover Date:	9/3/1999
Enforcement Date:	Not reported
Close Date:	Not reported
Date Prelim Assessment Workplan Submitted:	6/1/2000
Date Pollution Characterization Began:	10/24/2001
Date Remediation Plan Submitted:	Not reported
Date Remedial Action Underway:	Not reported
Date Post Remedial Action Monitoring:	Not reported
Enter Date:	Not reported
GW Qualifies:	=
Soil Qualifies:	=
Operator:	Not reported
Facility Contact:	Not reported
Interim:	Not reported
Oversite Program:	LUST
Latitude:	Not reported
Longitude:	Not reported
MTBE Date:	12/11/2002
Max MTBE GW:	18800
MTBE Concentration:	0
Max MTBE Soil:	27800
MTBE Fuel:	1
MTBE Tested:	MTBE Detected. Site tested for MTBE & MTBE detected
MTBE Class:	*
Staff:	VJJ
Staff Initials:	SK
Lead Agency:	Local Agency
Local Agency:	30000L
Hydr Basin #:	Not reported
Beneficial:	MUN
Priority:	Not reported
Cleanup Fund Id:	Not reported
Work Suspended:	Not reported
Summary:	Not reported

CERS HAZ WASTE:

Name:	SN&MLAJ, INC.
Address:	7470 CERRITOS AVE
City,State,Zip:	STANTON, CA 90680
Site ID:	71137
CERS ID:	10559905
CERS Description:	Hazardous Waste Generator

CERS TANKS:

Name:	SN&MLAJ, INC.
Address:	7470 CERRITOS AVE
City,State,Zip:	STANTON, CA 90680
Site ID:	71137
CERS ID:	10559905
CERS Description:	Underground Storage Tank

CERS:

Name:	SN&MLAJ, INC.
-------	---------------

Map ID
Direction
Distance
Elevation

MAP FINDINGS

Site

Database(s)

EDR ID Number
EPA ID Number

SN&MLAJ, INC. (Continued)

S104384660

Address: 7470 CERRITOS AVE
City,State,Zip: STANTON, CA 90680
Site ID: 71137
CERS ID: 10559905
CERS Description: Chemical Storage Facilities

Violations:

Site ID: 71137
Site Name: SN&MLAJ, Inc.
Violation Date: 06-21-2017
Citation: 23 CCR 6.7 25284, 25286 - California Code of Regulations, Title 23, Chapter 6.7, Section(s) 25284, 25286
Violation Description: Failure to submit a complete and accurate application for a permit to operate a UST, or for renewal of the permit.
Violation Notes: Returned to compliance on 09/29/2017. The business changed owners as of 3/7/17. The new owner has not submitted UST permitting documents within 30 days of the change. Please submit the UST documents via CERS within 30 days. Underground storage tank permitting documents must be submitted via the California Electronic Reporting System (CERS) located at <http://cers.calepa.ca.gov/>
Violation Division: Orange County Environmental Health
Violation Program: UST
Violation Source: CERS

Site ID: 71137
Site Name: SN&MLAJ, Inc.
Violation Date: 07-10-2019
Citation: 23 CCR 16 2715(c)(2) - California Code of Regulations, Title 23, Chapter 16, Section(s) 2715(c)(2)
Violation Description: Failure to have at least one facility employee present during operating hours that has been trained in the proper operation and maintenance of the UST system by a designated operator (DO).
Violation Notes: Returned to compliance on 08/29/2019. OBSERVATION: Owner/Operator failed to have at least one employee present during operating hours that has been trained in the proper operation and maintenance of the UST system by a designated operator (DO). CORRECTIVE ACTION: Ensure that at least one employee is present during operating hours that has been trained in the proper operation and maintenance of the UST system by a designated operator (DO). Submit training records to this Agency immediately to abate this violation.
Violation Division: Orange County Environmental Health
Violation Program: UST
Violation Source: CERS

Site ID: 71137
Site Name: SN&MLAJ, Inc.
Violation Date: 06-22-2018
Citation: HSC 6.7 25284, 25286 - California Health and Safety Code, Chapter 6.7, Section(s) 25284, 25286
Violation Description: Failure to submit a complete and accurate application for a permit to operate a UST, or for renewal of the permit.
Violation Notes: Returned to compliance on 07/03/2018.
Violation Division: Orange County Environmental Health
Violation Program: UST
Violation Source: CERS

Site ID: 71137
Site Name: SN&MLAJ, Inc.

Map ID
Direction
Distance
Elevation

MAP FINDINGS

Site

Database(s)

EDR ID Number
EPA ID Number

SN&MLAJ, INC. (Continued)

S104384660

Violation Date: 09-11-2020
Citation: 23 CCR 16 2715(c)(2) - California Code of Regulations, Title 23, Chapter 16, Section(s) 2715(c)(2)
Violation Description: Failure to have at least one facility employee present during operating hours that has been trained in the proper operation and maintenance of the UST system by a designated operator (DO).
Violation Notes: OBSERVATION: Owner/Operator failed to have at least one employee present during operating hours that has been trained in the proper operation and maintenance of the UST system by a designated operator (DO). Danny Ahmad was the only employee present during the monitoring certification. No DO training records were available for Danny Ahmad. CORRECTIVE ACTION: Ensure that at least one employee is present during operating hours that has been trained in the proper operation and maintenance of the UST system by a designated operator (DO). Submit DO training records for Danny Ahmad to this Agency via email.
Violation Division: Orange County Environmental Health
Violation Program: UST
Violation Source: CERS

Site ID: 71137
Site Name: SN&MLAJ, Inc.
Violation Date: 06-21-2017
Citation: HSC 6.95 25508(a)(1) - California Health and Safety Code, Chapter 6.95, Section(s) 25508(a)(1)
Violation Description: Failure to complete and electronically submit hazardous material inventory information for all reportable hazardous materials on site at or above reportable quantities.
Violation Notes: Returned to compliance on 09/28/2017. Please submit the hazardous materials inventory to CERS within 30 days.
Violation Division: Orange County Environmental Health
Violation Program: HMRRP
Violation Source: CERS

Site ID: 71137
Site Name: SN&MLAJ, Inc.
Violation Date: 09-11-2020
Citation: 40 CFR 1 265.171 - U.S. Code of Federal Regulations, Title 40, Chapter 1, Section(s) 265.171
Violation Description: Failure to accumulate hazardous waste in a container that is in good condition.
Violation Notes: OBSERVATION: One 55-gallon hazardous waste container labeled gasoline and water has a circular rupture at the bottom of the drum. CORRECTIVE ACTION: Submit photos via email to this Agency demonstrating the waste listed above has been transferred into a container that is in good condition or submit a manifest/receipt demonstrating the waste has been properly disposed of by a registered hazardous waste transporter.
Violation Division: Orange County Environmental Health
Violation Program: HW
Violation Source: CERS

Site ID: 71137
Site Name: SN&MLAJ, Inc.
Violation Date: 06-22-2016
Citation: 23 CCR 16 2712(b) - California Code of Regulations, Title 23, Chapter 16, Section(s) 2712(b)
Violation Description: Failure to maintain records of repairs, lining, and upgrades on site, or off site if approved by the CUPA, for the life of the UST.

Map ID
Direction
Distance
Elevation

MAP FINDINGS

Site

Database(s)

EDR ID Number
EPA ID Number

SN&MLAJ, INC. (Continued)

S104384660

Violation Notes: Returned to compliance on 07/14/2016. Alarm log or work orders could not be found for the following; L1 January 7, 2016 - Fuel alarm- Reg STP L12 January 18 - Fuel alarm Dispenser 11-12 To abate this violation send a work order or alarm log for the above alarms within 30 day.

Violation Division: Orange County Environmental Health
Violation Program: UST
Violation Source: CERS

Site ID: 71137
Site Name: SN&MLAJ, Inc.
Violation Date: 07-10-2019
Citation: HSC 6.7 25284, 25286 - California Health and Safety Code, Chapter 6.7, Section(s) 25284, 25286

Violation Description: Failure to submit a complete and accurate application for a permit to operate a UST, or for renewal of the permit.

Violation Notes: Returned to compliance on 12/12/2019. OBSERVATION: Owner/Operator did not submit and/or maintain a complete and/or accurate UST Operating Permit Application. CORRECTIVE ACTION: Submit and/or maintain a complete and/or accurate UST Operating Permit Application, including for permit renewal, electronically via the California Environmental Reporting System (CERS) cers.calepa.ca.gov to abate this violation.

Violation Division: Orange County Environmental Health
Violation Program: UST
Violation Source: CERS

Site ID: 71137
Site Name: SN&MLAJ, Inc.
Violation Date: 09-11-2020
Citation: 40 CFR 1 262.34(d)(5)(iii) - U.S. Code of Federal Regulations, Title 40, Chapter 1, Section(s) 262.34(d)(5)(iii)

Violation Description: Failure to ensure that all employees are thoroughly familiar with proper waste handling and emergency procedures, relevant to their responsibilities during normal facility operations and emergencies.

Violation Notes: OBSERVATION: The employee on duty was not thoroughly familiar with proper waste handling and emergency procedures as demonstrated by the lack of knowledge about the location of the absorbent materials, labeling requirements, and hazardous waste determination. CORRECTIVE ACTION: Submit documentation to this Agency via email demonstrating that the employee has been properly trained.

Violation Division: Orange County Environmental Health
Violation Program: HW
Violation Source: CERS

Site ID: 71137
Site Name: SN&MLAJ, Inc.
Violation Date: 07-10-2019
Citation: HSC 6.75 25299.30-25299.34 - California Health and Safety Code, Chapter 6.75, Section(s) 25299.30-25299.34

Violation Description: Failure to submit and maintain complete and current Certification of Financial Responsibility or other mechanism of financial assurance.

Violation Notes: Returned to compliance on 07/31/2019. OBSERVATION: Financial responsibility documents have not been submitted to the CUPA. Current financial responsibility documents are required to be submitted annually. CORRECTIVE ACTION: Complete and submit a copy of the financial responsibility by immediately.

Violation Division: Orange County Environmental Health

Map ID
Direction
Distance
Elevation

MAP FINDINGS

Site

Database(s)

EDR ID Number
EPA ID Number

SN&MLAJ, INC. (Continued)

S104384660

Violation Program: UST
Violation Source: CERS

Site ID: 71137
Site Name: SN&MLAJ, Inc.
Violation Date: 07-10-2019
Citation: 23 CCR 16 2715(f) - California Code of Regulations, Title 23, Chapter 16, Section(s) 2715(f)
Violation Description: Failure to have a properly qualified service technician test leak detection equipment as required every 12 months (vapor, pressure, hydrostatic (VPH) system, sensors, line-leak detectors (LLD), automatic tank gauge (ATG), etc.).
Violation Notes: Returned to compliance on 07/25/2019. OBSERVATION: Owner/Operator did not have a properly qualified service technician test leak detection equipment every 12 months (sensor, LLD, ATG, etc.). Monitoring certification was due in June 2019. CORRECTIVE ACTION: Have a properly qualified service technician test leak detection equipment immediately. Submit test results to this Agency within 30 days of the test to abate this violation.
Violation Division: Orange County Environmental Health
Violation Program: UST
Violation Source: CERS

Site ID: 71137
Site Name: SN&MLAJ, Inc.
Violation Date: 10-27-2014
Citation: HSC 6.95 25508(d) - California Health and Safety Code, Chapter 6.95, Section(s) 25508(d)
Violation Description: Failure to complete and/or electronically submit a business plan when storing/handling a hazardous material at or above reportable quantities.
Violation Notes: Returned to compliance on 12/26/2014.
Violation Division: Orange County Environmental Health
Violation Program: HMRRP
Violation Source: CERS

Site ID: 71137
Site Name: SN&MLAJ, Inc.
Violation Date: 10-27-2014
Citation: 22 CCR 12 66262.12 - California Code of Regulations, Title 22, Chapter 12, Section(s) 66262.12
Violation Description: Failure to obtain and/or maintain an Active EPA ID.
Violation Notes: Returned to compliance on 06/30/2015. Obtain an EPA ID # from the DTSC web site or call DTSC at 1-800-61-TOXIC to obtain the number. notify this agency when you obtain the number.
Violation Division: Orange County Environmental Health
Violation Program: HW
Violation Source: CERS

Site ID: 71137
Site Name: SN&MLAJ, Inc.
Violation Date: 05-20-2015
Citation: HSC 6.75 25299.30-25299.34 - California Health and Safety Code, Chapter 6.75, Section(s) 25299.30-25299.34
Violation Description: Failure to submit and maintain complete and current Certification of Financial Responsibility or other mechanism of financial assurance.
Violation Notes: Returned to compliance on 06/19/2015. Please submit a current

Map ID
Direction
Distance
Elevation

MAP FINDINGS

Site

Database(s)

EDR ID Number
EPA ID Number

SN&MLAJ, INC. (Continued)

S104384660

Violation Division: Certification of Financial Responsibility, with supporting documents,
to an approved electronic reporting database within 30 days.
Violation Program: Orange County Environmental Health
Violation Source: UST
CERS

Site ID: 71137
Site Name: SN&MLAJ, Inc.
Violation Date: 09-11-2020
Citation: 23 CCR 16 2636(f)(2) - California Code of Regulations, Title 23,
Chapter 16, Section(s) 2636(f)(2)

Violation Description: Failure of the functional line leak detector (LLD) monitoring
pressurized piping to meet one or more of the following requirements:
Monitored at least hourly with the capability of detecting a release
of 3.0 gallons per hour leak at 10 pounds per square inch and restrict
or shut off the flow of product through the piping when a leak is
detected.

Violation Notes: Returned to compliance on 09/22/2020. OBSERVATION: Line leak detector
failed to meet one or more of the following requirements: Monitor at
least hourly; Capable of detecting a release of 3.0 gallons per hour
at 10 p.s.i.g.; Restricting or shutting off the flow of product
through the piping when a leak is detected. CORRECTIVE ACTION: Repair
or replace line leak detector (specify tank) so that it is capable
of monitoring at least hourly, detecting a release of 3.0 gallons per
hour at 10 p.s.i.g., and restricting or shutting off the flow of
product through the piping when a leak is detected.

Violation Division: Orange County Environmental Health
Violation Program: UST
Violation Source: CERS

Site ID: 71137
Site Name: SN&MLAJ, Inc.
Violation Date: 09-30-2020
Citation: 23 CCR 16 2641(a) - California Code of Regulations, Title 23, Chapter
16, Section(s) 2641(a)

Violation Description: Failure of leak detection equipment to be located such that equipment
is capable of detecting a leak at the earliest possible opportunity.

Violation Notes: Returned to compliance on 09/30/2020. I096- Observation: The 87
turbine sump had approximately 10.5 inches of liquid in it during the
time of the inspection. The sensor was positioned at the low point of
the sump, but due to incorrect sensor programming, it was unable to
detect the liquid. Following reprogramming, the sensor was retested
and determined to be operational. The liquid was removed from the sump
and the sensor was positioned at the low point. Violation has been
corrected.

Violation Division: Orange County Environmental Health
Violation Program: UST
Violation Source: CERS

Site ID: 71137
Site Name: SN&MLAJ, Inc.
Violation Date: 06-21-2017
Citation: 23 CCR 16 2715(a) - California Code of Regulations, Title 23, Chapter
16, Section(s) 2715(a)

Violation Description: Failure to notify the CUPA of the designated operator (DO)
identification and/or change of the DO within 30 days.

Violation Notes: Returned to compliance on 09/29/2017. A current designated operator

Map ID
Direction
Distance
Elevation

MAP FINDINGS

Site

Database(s)

EDR ID Number
EPA ID Number

SN&MLAJ, INC. (Continued)

S104384660

owner's statement that identifies the designated operator(s) for the site has not been uploaded to the CERS database. Please submit a current designated operator owner's statement to CERS. Underground storage tank documents must be submitted via the California Electronic Reporting System (CERS) located at <http://cers.calepa.ca.gov/>

Violation Division: Orange County Environmental Health
Violation Program: UST
Violation Source: CERS

Site ID: 71137
Site Name: SN&MLAJ, Inc.
Violation Date: 08-12-2020
Citation: 23 CCR 16 2715(f) - California Code of Regulations, Title 23, Chapter 16, Section(s) 2715(f)

Violation Description: Failure to have a properly qualified service technician test leak detection equipment as required every 12 months (vapor, pressure, hydrostatic (VPH) system, sensors, line-leak detectors (LLD), automatic tank gauge (ATG), etc.).

Violation Notes: Returned to compliance on 09/30/2020. OBSERVATION: Annual monitoring system certification and leak detector testing, were last performed on 7/16/2019 and is currently past due. These tests are required once every 12 months. CORRECTIVE ACTION: Immediately schedule these tests and provide 48 hours notification to the CUPA.

Violation Division: Orange County Environmental Health
Violation Program: UST
Violation Source: CERS

Site ID: 71137
Site Name: SN&MLAJ, Inc.
Violation Date: 06-22-2018
Citation: HSC 6.7 25292.1(a) - California Health and Safety Code, Chapter 6.7, Section(s) 25292.1(a)

Violation Description: Failure to operate the UST system to prevent unauthorized releases including leaks, spills, and/or overfills.

Violation Notes: Returned to compliance on 06/22/2018.

Violation Division: Orange County Environmental Health
Violation Program: UST
Violation Source: CERS

Site ID: 71137
Site Name: SN&MLAJ, Inc.
Violation Date: 06-21-2017
Citation: HSC 6.75 25299.30-25299.34 - California Health and Safety Code, Chapter 6.75, Section(s) 25299.30-25299.34

Violation Description: Failure to submit and maintain complete and current Certification of Financial Responsibility or other mechanism of financial assurance.

Violation Notes: Returned to compliance on 09/29/2017. Current certification of financial responsibility documents have not been uploaded to the CERS database. Please submit current financial responsibility documents to CERS and maintain copies on site. Underground storage tank documents must be submitted via the California Electronic Reporting System (CERS) located at <http://cers.calepa.ca.gov/>

Violation Division: Orange County Environmental Health
Violation Program: UST
Violation Source: CERS

Site ID: 71137

Map ID
Direction
Distance
Elevation

MAP FINDINGS

Site

Database(s)

EDR ID Number
EPA ID Number

SN&MLAJ, INC. (Continued)

S104384660

Site Name: SN&MLAJ, Inc.
Violation Date: 07-10-2019
Citation: 23 CCR 16 2712(b)(1)(G) - California Code of Regulations, Title 23, Chapter 16, Section(s) 2712(b)(1)(G)
Violation Description: Failure to comply with one or more of the following overfill prevention equipment requirements: Alert the transfer operator when the tank is 90 percent full by restricting the flow into the tank or triggering an audible and visual alarm; or Restrict delivery of flow to the tank at least 30 minutes before the tank overfills, provided the restriction occurs when the tank is filled to no more than 95 percent of capacity; and activate an audible alarm at least five minutes before the tank overfills; or Provide positive shut-off of flow to the tank when the tank is filled to no more than 95 percent of capacity; or Provide positive shut-off of flow to the tank so that none of the fittings located on the top of the tank are exposed to product due to overfilling. Install/retrofit overfill prevention equipment that does not use flow restrictors on vent piping to meet overfill prevention equipment requirements when the overfill prevention equipment is installed, repaired, or replaced on and after October 1, - 2018. For USTs installed before October 1, 2018, perform an inspection by October 13, 2018 and every 36 months thereafter. For USTs installed on and after October- 1, - 2018, perform an inspection at installation and every 36 months thereafter. Inspected within 30 days after a repair to the overfill prevention equipment. Inspected using an applicable manufacturer guidelines, industry codes, engineering standards, or a method approved by a professional engineer. Inspected by a certified UST service technician. Maintain records of overfill prevention equipment inspection for 36 months.
Violation Notes: Returned to compliance on 07/16/2019. OBSERVATION: Facility failed to test overfill prevention equipment at least once as of 10/13/2018 and every 36 months thereafter. CORRECTIVE ACTION: Immediately test the overfill prevention equipment. Submit passing test results to this Agency within 30 days to abate this violation.
Violation Division: Orange County Environmental Health
Violation Program: UST
Violation Source: CERS

Site ID: 71137
Site Name: SN&MLAJ, Inc.
Violation Date: 09-11-2020
Citation: 23 CCR 16 2712(b)(2) - California Code of Regulations, Title 23, Chapter 16, Section(s) 2712(b)(2)
Violation Description: Failure to maintain monitoring records for release detection and/or maintain records of appropriate follow-up actions.
Violation Notes: OBSERVATION: Owner/Operator failed to maintain monitoring records for release detection (e.g., alarm logs) and/or maintain records of appropriate follow-up actions. Maintenance records for the fuel alarms dated 11/28/2020 for L1 & L3 were not available for review. CORRECTIVE ACTION: Submit the maintenance records for the fuel alarms dated 11/28/2020 for L1 & L3 via email to the Agency.
Violation Division: Orange County Environmental Health
Violation Program: UST
Violation Source: CERS

Site ID: 71137
Site Name: SN&MLAJ, Inc.
Violation Date: 07-16-2019

Map ID
Direction
Distance
Elevation

MAP FINDINGS

Site

Database(s)

EDR ID Number
EPA ID Number

SN&MLAJ, INC. (Continued)

S104384660

Citation: 23 CCR 16 2632(c)(2)(A)&(B) - California Code of Regulations, Title 23, Chapter 16, Section(s) 2632(c)(2)(A)&(B)

Violation Description: Failure to continuously monitor the interstitial space of a double-walled tank with an audible and visual alarm system.

Violation Notes: Returned to compliance on 07/16/2019. OBSERVATION: The 91 annular leak sensor did not shut down the turbine or alarmed the monitoring panel when introduced to liquid. CORRECTIVE ACTION: Replace or repair the 91 annular leak sensor and re-test to ensure sensor is properly working. Submit passing test result to this Agency within 30 days.

Violation Division: Orange County Environmental Health

Violation Program: UST

Violation Source: CERS

Site ID: 71137

Site Name: SN&MLAJ, Inc.

Violation Date: 10-27-2014

Citation: 22 CCR 15 66265.51 - California Code of Regulations, Title 22, Chapter 15, Section(s) 66265.51

Violation Description: Failure to prepare and implement a Contingency Plan to minimize human hazards or threat to the environment and to carry out the provisions of the plan whenever there is a fire, explosion, or any unplanned sudden or non-sudden release of hazardous waste or hazardous waste constituents which could threaten human health or the environment.

Violation Notes: Returned to compliance on 06/30/2015. Facility must be maintained to properly manage any spilled Fuel at site. the facility must must have proper equipment (absorbent, containers , and hazardous waste labels) to properly manage and store any hazardous waste generated at site.

Violation Division: Orange County Environmental Health

Violation Program: HW

Violation Source: CERS

Site ID: 71137

Site Name: SN&MLAJ, Inc.

Violation Date: 06-21-2017

Citation: 22 CCR 12 66262.12 - California Code of Regulations, Title 22, Chapter 12, Section(s) 66262.12

Violation Description: Failure to obtain an Identification Number prior to treating, storing, disposing of, transporting or offering for transportation any hazardous waste.

Violation Notes: Returned to compliance on 07/18/2017. The facility has not obtained an EPA identification number for the new owner. Please apply for a new EPA Identification number for this location within 5 business days. The number is obtained by submitting DTSC form 1358 to the Department of Toxic Substances Control. The form can be located at http://www.dtsc.ca.gov/HazardousWaste/upload/GISS_-FORM_1358.pdf. Notify this Agency within 5 business days of the new number being assigned.

Violation Division: Orange County Environmental Health

Violation Program: HW

Violation Source: CERS

Site ID: 71137

Site Name: SN&MLAJ, Inc.

Violation Date: 06-21-2017

Citation: HSC 6.95 25508(a)(1) - California Health and Safety Code, Chapter 6.95, Section(s) 25508(a)(1)

Violation Description: Failure to complete and electronically submit a business plan when

Map ID
Direction
Distance
Elevation

MAP FINDINGS

Site

Database(s)

EDR ID Number
EPA ID Number

SN&MLAJ, INC. (Continued)

S104384660

Violation Notes: storing/handling a hazardous material at or above reportable quantities.
Returned to compliance on 09/28/2017. Please submit the HMBP to CERS within 30 days.

Violation Division: Orange County Environmental Health
Violation Program: HMRRP
Violation Source: CERS

Site ID: 71137
Site Name: SN&MLAJ, Inc.
Violation Date: 09-11-2020
Citation: 23 CCR 16 2711(a)(8) - California Code of Regulations, Title 23, Chapter 16, Section(s) 2711(a)(8)

Violation Description: Failure to submit or maintain a current facility plot plan.
Violation Notes: OBSERVATION: The current plot plan has the 87 and 91 tanks flipped. The site has the tanks labeled on the ground with the 91 tank as the north tank and the 87 tank as the south tank. CORRECTIVE ACTION: Update the plot plan to show the correct location of the underground storage tanks. Submit changes via the California Environmental Reporting System (CERS) cers.calepa.ca.gov.

Violation Division: Orange County Environmental Health
Violation Program: UST
Violation Source: CERS

Site ID: 71137
Site Name: SN&MLAJ, Inc.
Violation Date: 06-22-2018
Citation: 23 CCR 16 2715(a) - California Code of Regulations, Title 23, Chapter 16, Section(s) 2715(a)

Violation Description: Failure to submit the UPA. of the designated operator (DO) identification and/or change of the DO within 30 days.
Violation Notes: Returned to compliance on 07/03/2018.

Violation Division: Orange County Environmental Health
Violation Program: UST
Violation Source: CERS

Site ID: 71137
Site Name: SN&MLAJ, Inc.
Violation Date: 09-11-2020
Citation: HSC 6.7 25284.2 - California Health and Safety Code, Chapter 6.7, Section(s) 25284.2

Violation Description: "Failure to meet one or more of the following requirements: Install or maintain a liquid-tight spill container. Have a minimum capacity of five gallons. Have a functional drain valve or other method for the removal of liquid from the spill container. Be resistant to galvanic corrosion. Perform a tightness test at installation, every 12 months thereafter, or within 30 days after a repair to the spill container. Tested using applicable manufacturer guidelines, industry codes, engineering standards, or a method approved by a professional engineer. Tested by a certified UST service technician. Maintain records of spill containment testing for 36 months. "

Violation Notes: Returned to compliance on 09/22/2020. OBSERVATION: Owner/Operator failed to perform tightness test every 12 months CORRECTIVE ACTION: Have tightness tested using approved method, by certified UST service technician, and submit documentation to verify compliance. Maintain all testing records for 36 months.

Violation Division: Orange County Environmental Health

Map ID
Direction
Distance
Elevation

MAP FINDINGS

Site

Database(s)

EDR ID Number
EPA ID Number

SN&MLAJ, INC. (Continued)

S104384660

Violation Program: UST
Violation Source: CERS

Site ID: 71137
Site Name: SN&MLAJ, Inc.
Violation Date: 09-30-2020
Citation: 23 CCR 16 2641(j) - California Code of Regulations, Title 23, Chapter 16, Section(s) 2641(j)
Violation Description: Failure of the leak detection equipment to be installed, calibrated, operated, and/or maintained properly.
Violation Notes: Returned to compliance on 09/30/2020. I188- Observation: the 87 turbine sump sensor (L1- model 208) was not programmed in accordance with manufacturerG s specifications. Review of the programming for the L1 sensor indicated the sensor type was G normally closedG instead of Tri-State (single-float). The manufacturer specifies that a 208 sump sensor shall be programmed for Tri-state (single float). NOTE: the sensor programming was documented as Tri-State during the 2019 monitoring system certification, and was reprogrammed to Tri-State during the testing on 9/9/2020. Violation has been corrected.

Violation Division: Orange County Environmental Health
Violation Program: UST
Violation Source: CERS

Site ID: 71137
Site Name: SN&MLAJ, Inc.
Violation Date: 06-21-2017
Citation: HSC 6.7 25284 - California Health and Safety Code, Chapter 6.7, Section(s) 25284
Violation Description: Failure to obtain a valid permit to operate from the CUPA.
Violation Notes: Returned to compliance on 09/29/2017. Facility is currently operating without a valid permit to operate. The permit is owner-specific, therefore the previously issued permit is not valid for the new owner. Please submit all required documents and correct all outstanding violations in order to be issued a permit.

Violation Division: Orange County Environmental Health
Violation Program: UST
Violation Source: CERS

Site ID: 71137
Site Name: SN&MLAJ, Inc.
Violation Date: 06-23-2015
Citation: 23 CCR 16 2632, 2634, 2636, 2666 - California Code of Regulations, Title 23, Chapter 16, Section(s) 2632, 2634, 2636, 2666
Violation Description: Failure of the leak detection equipment to have an audible and visual alarm as required.
Violation Notes: Returned to compliance on 06/30/2015. The overfill alarm light is not working, technician indicated he will replace bulb on this date. This violation will be corrected once Monitoring SYStem Certification has been received indicating the light bulb has been repaired and retested.

Violation Division: Orange County Environmental Health
Violation Program: UST
Violation Source: CERS

Site ID: 71137
Site Name: SN&MLAJ, Inc.
Violation Date: 05-20-2015

Map ID
Direction
Distance
Elevation

MAP FINDINGS

Site

Database(s)

EDR ID Number
EPA ID Number

SN&MLAJ, INC. (Continued)

S104384660

Citation: 23 CCR 16 2715(a) - California Code of Regulations, Title 23, Chapter 16, Section(s) 2715(a)

Violation Description: Failure to submit statement of UST compliance and/or Designated Operator certification.

Violation Notes: Returned to compliance on 06/15/2015. Please submit a current statement identifying the designated UST operator for the facility to an approved electronic reporting database within 30 days.

Violation Division: Orange County Environmental Health

Violation Program: UST

Violation Source: CERS

Site ID: 71137

Site Name: SN&MLAJ, Inc.

Violation Date: 10-27-2014

Citation: HSC 6.95 25508(a)(1) - California Health and Safety Code, Chapter 6.95, Section(s) 25508(a)(1)

Violation Description: Failure to complete and electronically submit hazardous material inventory information for all reportable hazardous materials on site at or above reportable quantities.

Violation Notes: Returned to compliance on 12/26/2014.

Violation Division: Orange County Environmental Health

Violation Program: HMRRP

Violation Source: CERS

Site ID: 71137

Site Name: SN&MLAJ, Inc.

Violation Date: 09-11-2020

Citation: HSC 6.95 25505(a)(4) - California Health and Safety Code, Chapter 6.95, Section(s) 25505(a)(4)

Violation Description: Failure to provide initial and annual training to all employees in safety procedures in the event of a release or threatened release of a hazardous material or failure to document and maintain training records for a minimum of three years.

Violation Notes: OBSERVATION: The business did not provide one or more of the following: initial employee training for all new employees. No training records available for Danny Ahmad. CORRECTIVE ACTION: Provide all new employees with required training that includes: safe handling hazardous materials, emergency response procedures, and proper use of response equipment. Maintain records of training available for 3 years. Provide records to this Agency to correct the violation.

Violation Division: Orange County Environmental Health

Violation Program: HMRRP

Violation Source: CERS

Site ID: 71137

Site Name: SN&MLAJ, Inc.

Violation Date: 07-11-2019

Citation: HSC 6.95 25507 - California Health and Safety Code, Chapter 6.95, Section(s) 25507

Violation Description: Failure to adequately establish and implement a business plan when storing/handling a hazardous material at or above reportable quantities.

Violation Notes: OBSERVATION: The business failed to establish and implement a business plan when handling hazardous materials at or above the reportable threshold quantities. CORRECTIVE ACTION: Establish and implement a business plan for the facility. Submit documentation of correction to the unified program agency electronically via the California

Map ID
Direction
Distance
Elevation

MAP FINDINGS

Site

Database(s)

EDR ID Number
EPA ID Number

SN&MLAJ, INC. (Continued)

S104384660

Environmental Reporting System (CERS). cers.calepa.ca.gov
Violation Division: Orange County Environmental Health
Violation Program: HMRRP
Violation Source: CERS

Site ID: 71137
Site Name: SN&MLAJ, Inc.
Violation Date: 09-11-2020
Citation: 23 CCR 16 2712(i) - California Code of Regulations, Title 23, Chapter 16, Section(s) 2712(i)
Violation Description: Failure to retain a copy of the permit to operate at the facility.
Violation Notes: OBSERVATION: Owner/Operator did not retain a copy of the permit to operate at the facility. CORRECTIVE ACTION: Retain a copy of the permit to operate at the facility and have it available for review during the follow-up inspection.

Violation Division: Orange County Environmental Health
Violation Program: UST
Violation Source: CERS

Site ID: 71137
Site Name: SN&MLAJ, Inc.
Violation Date: 05-20-2015
Citation: HSC 6.7 25286(a) - California Health and Safety Code, Chapter 6.7, Section(s) 25286(a)
Violation Description: Failure to submit a complete and accurate application for a permit to operate an underground storage tank, or for renewal of the permit.
Violation Notes: Returned to compliance on 06/15/2015. Please submit the UST permitting documents to an approved electronic reporting database immediately.

Violation Division: Orange County Environmental Health
Violation Program: UST
Violation Source: CERS

Site ID: 71137
Site Name: SN&MLAJ, Inc.
Violation Date: 09-11-2020
Citation: 23 CCR 16 2716(e) - California Code of Regulations, Title 23, Chapter 16, Section(s) 2716(e)
Violation Description: For designated operator (DO) monthly inspections conducted before October 1, 2018, failure to comply with one or more of the following requirements: Be performed by an ICC certified DO. Inspect monthly alarm history report, check that alarms are documented and responded to appropriately, and attach a copy. Inspect for the presence of liquid/debris in spill containers. Inspect for the presence of liquid/debris in under dispenser containment (UDC) and ensure that the monitoring equipment is positioned correctly. Inspect for liquid or debris in containment sumps where an alarm occurred with no service visit. Check that all testing and maintenance has been completed and documented. Verify that all facility employees have been trained in accordance with 23 CCR 2715(c). For designated operator (DO) 30 day inspections conducted on and after October 1, 2018, failure to conduct the designated UST operator visual inspection at least once every 30 days.
Violation Notes: Returned to compliance on 10/27/2020. OBSERVATION: (1) Facility did not comply with the following DO monthly inspection requirements: Inspect for liquid or debris in containment sumps where an alarm occurred with no service visit (DO report dated 12/27/2019); (2) DO inspections conducted after 9/30/2018 must be every 30 days and in

Map ID
Direction
Distance
Elevation

MAP FINDINGS

Site

Database(s)

EDR ID Number
EPA ID Number

SN&MLAJ, INC. (Continued)

S104384660

accordance with sections 2716(a)-(e). The following reports were not conducted every 30 days: - 11/25/2019 (previous report dated 10/23/2019) - 12/27/2019 (previous report dated 11/25/2019) - 1/28/2020 (previous report dated 12/27/2019) - 2/29/2020 (previous report dated 1/28/2020) - 3/31/2020 (previous report dated 2/29/2020) - 6/30/2020 (previous report dated 5/28/2020) CORRECTIVE ACTION: Ensure that designated operators performing monthly inspections at this facility are inspecting all of the required areas and noting it on the on the reports. Submit the next DO report showing it was conducted on time and a statement from the owner/operator acknowledging they understand [Truncated]

Violation Division: Orange County Environmental Health
Violation Program: UST
Violation Source: CERS

Site ID: 71137
Site Name: SN&MLAJ, Inc.
Violation Date: 07-10-2019
Citation: HSC 6.7 25284 - California Health and Safety Code, Chapter 6.7, Section(s) 25284

Violation Description: Failure to obtain a valid permit to operate from the UPA including but not limited to unpaid permit fees.

Violation Notes: Returned to compliance on 12/12/2019. OBSERVATION: Owner/Operator did not obtain and/or maintain a valid Operating Permit from the CUPA, and/or failed to pay permit fees. CORRECTIVE ACTION: Obtain and maintain a valid Operating Permit from the CUPA and/or pay all past due permit fees.

Violation Division: Orange County Environmental Health
Violation Program: UST
Violation Source: CERS

Site ID: 71137
Site Name: SN&MLAJ, Inc.
Violation Date: 07-10-2019
Citation: 23 CCR 16 2641(h) - California Code of Regulations, Title 23, Chapter 16, Section(s) 2641(h)

Violation Description: Failure to have an approved UST Response Plan.

Violation Notes: Returned to compliance on 07/31/2019. OBSERVATION: Facility does not have an approved Response Plan. CORRECTIVE ACTION: Maintain an approved Response Plan immediately. Submit a copy electronically via the California Environmental Reporting System (CERS) cers.calepa.ca.gov to abate this violation.

Violation Division: Orange County Environmental Health
Violation Program: UST
Violation Source: CERS

Site ID: 71137
Site Name: SN&MLAJ, Inc.
Violation Date: 06-21-2017
Citation: 23 CCR 16 2712(i) - California Code of Regulations, Title 23, Chapter 16, Section(s) 2712(i)

Violation Description: Failure to have a UST Response Plan available on site.

Violation Notes: Returned to compliance on 09/28/2017. A current leak response plan has not been uploaded to the CERS database. Please submit a current leak response plan to CERS and maintain a copy of the plan on site. Underground storage tank documents must be submitted via the California Electronic Reporting System (CERS) located at

Map ID
Direction
Distance
Elevation

MAP FINDINGS

Site

Database(s)

EDR ID Number
EPA ID Number

SN&MLAJ, INC. (Continued)

S104384660

Violation Division: <http://cers.calepa.ca.gov/>
Violation Program: Orange County Environmental Health
Violation Source: UST
CERS

Site ID: 71137
Site Name: SN&MLAJ, Inc.
Violation Date: 07-10-2019
Citation: 23 CCR 16 2716(e) - California Code of Regulations, Title 23, Chapter 16, Section(s) 2716(e)
Violation Description: For designated operator (DO) monthly inspections conducted before October 1, 2018, failure to comply with one or more of the following requirements: Be performed by an ICC certified DO. Inspect monthly alarm history report, check that alarms are documented and responded to appropriately, and attach a copy. Inspect for the presence of liquid/debris in spill containers. Inspect for the presence of liquid/debris in under dispenser containment (UDC) and ensure that the monitoring equipment is positioned correctly. Inspect for liquid or debris in containment sumps where an alarm occurred with no service visit. Check that all testing and maintenance has been completed and documented. Verify that all facility employees have been trained in accordance with 23 CCR 2715(c). For designated operator (DO) 30 day inspections conducted on and after October 1, 2018, failure to conduct the designated UST operator visual inspection at least once every 30 days.
Violation Notes: Returned to compliance on 07/16/2019. OBSERVATION: Facility did not comply with one or more of the following DO monthly inspection requirements: Performed by an ICC certified DO for June 2019; Inspect monthly alarm history report, check that alarms are documented and responded to appropriately, and attach a copy; Inspect for the presence of liquid/debris in spill containers; Inspect for the presence of liquid/debris in under dispenser containment (UDC) and ensure that the monitoring equipment is positioned correctly; Inspect for liquid or debris in containment sumps where an alarm occurred with no service visit; Check that all testing and maintenance has been completed and documented; Verify that all facility employees have been trained in accordance with 23 CCR 2715(f)(c). DO inspections conducted after 9/30/2018 must be every 30 days and in accordance with sections 2716(a)-(e). CORRECTIVE ACTION: Ensure that DO is complying with all the requirements noted above. Submit copy of compliant DO inspection record [Truncated]
Violation Division: Orange County Environmental Health
Violation Program: UST
Violation Source: CERS

Evaluation:
Eval General Type: Other/Unknown
Eval Date: 06-14-2016
Violations Found: No
Eval Type: Other, not routine, done by local agency
Eval Notes: Monitor cert notification
Eval Division: Orange County Environmental Health
Eval Program: UST
Eval Source: CERS

Eval General Type: Other/Unknown
Eval Date: 06-15-2015

Map ID
Direction
Distance
Elevation

MAP FINDINGS

Site

Database(s)

EDR ID Number
EPA ID Number

SN&MLAJ, INC. (Continued)

S104384660

Violations Found:	No
Eval Type:	Other, not routine, done by local agency
Eval Notes:	Received the Electronic Submittal in CERS This agency has not yet reviewed submittal. Violation I610 and I582 have been corrected. Request that this site receive a permit. .
Eval Division:	Orange County Environmental Health
Eval Program:	UST
Eval Source:	CERS
Eval General Type:	Other/Unknown
Eval Date:	06-15-2015
Violations Found:	No
Eval Type:	Other, not routine, done by local agency
Eval Notes:	Status changed to receive a UST permit, per Negro.
Eval Division:	Orange County Environmental Health
Eval Program:	UST
Eval Source:	CERS
Eval General Type:	Other/Unknown
Eval Date:	06-16-2020
Violations Found:	No
Eval Type:	Other, not routine, done by local agency
Eval Notes:	The following documents were received in CERS: -Business Activities -Chemical Inventory -Facility Site Map -Emergency Response & Training Plans Violation I208 has been corrected.
Eval Division:	Orange County Environmental Health
Eval Program:	HMRRP
Eval Source:	CERS
Eval General Type:	Compliance Evaluation Inspection
Eval Date:	06-21-2017
Violations Found:	Yes
Eval Type:	Routine done by local agency
Eval Notes:	On site for routine hazardous materials and business emergency plan inspection. The inspection was conducted with Tatiana Arellano. The business changed ownership in March 2017. The change of ownership was discussed with Sukhdev Singh on the phone during the inspection. Mr. Singh said he is the current owner of the facility. Observed the facility and inspected hazardous materials storage. The following material were observed in amounts that meet or exceed the minimum volumes required for disclosure: - Gasoline (87 and 91 grades. These may be combined on the disclosure form) Carbon dioxide was observed on site at a volume that is below the reporting threshold of 1000 cu ft. Propane/LPG is for consumer retail use and is exempt from reporting requirements. The facility is responsible for identifying and disclosing all hazardous materials, to include hazardous wastes, which are above disclosure thresholds. Disclosable amounts of hazardous materials are as follows: [Truncated]
Eval Division:	Orange County Environmental Health
Eval Program:	HMRRP
Eval Source:	CERS
Eval General Type:	Compliance Evaluation Inspection
Eval Date:	06-21-2017
Violations Found:	Yes
Eval Type:	Routine done by local agency
Eval Notes:	On site for routine hazardous waste inspection. Consent to enter and

Map ID
Direction
Distance
Elevation

MAP FINDINGS

Site

Database(s)

EDR ID Number
EPA ID Number

SN&MLAJ, INC. (Continued)

S104384660

inspect was given by Tatiana Arellano. The business changed ownership in March 2017. The change of ownership was discussed with Sukhdev Singh on the phone during the inspection. Mr. Singh said he is the current owner of the facility. No hazardous waste has been generated yet. Hazardous waste generation and handling requirements were discussed with Mr. Singh. Containers used for hazardous waste storage must be labeled with the following information as soon as waste begins to accumulate: generator name and address, contents, accumulation start date, hazardous characteristic, and physical state. Manifests for waste hauling must be maintained on site. Additional information regarding hazardous waste management requirements may be found at <http://www.occupainfo.com/civicax/filebank/blobdload.aspx?BlobID=14546> Employee training and handling of waste was also discussed with Ms. Arellano. No evidence [Truncated]

Eval Division: Orange County Environmental Health
Eval Program: HW
Eval Source: CERS

Eval General Type: Compliance Evaluation Inspection
Eval Date: 06-21-2017
Violations Found: Yes
Eval Type: Routine done by local agency
Eval Notes: THIS REPORT SUPERCEDES THE PREVIOUS REPORT ISSUED ON THIS DATE. On site for routine UST inspection, monitoring system certification, and spill bucket testing. The facility has two double-walled tanks (87/91) monitored by a Veeder Root TLS-350 system. The monitor is operational for audible and visual alarms. Panel display reads G all functions normal.G Positive shutdown and fail safe programming were verified. In-tank probes with external audible/visual alarm are used for overfill prevention. The sensors in the tank annulars, turbine sumps, fill sumps, and UDCs shutdown the turbines when submerged in fuel. The two mechanical line leak detectors were tested prior to inspector departure but were reported to be operational. The overfill alarm was observed to be functional at simulated 90% tank volume. The spill buckets were tested after inspector departure. Testing was conducted by Oscar Cervantes of JDS Testing. Tester certifications (VR, ICC, VMI) were verified. [Truncated]

Eval Division: Orange County Environmental Health
Eval Program: UST
Eval Source: CERS

Eval General Type: Compliance Evaluation Inspection
Eval Date: 06-21-2018
Violations Found: Yes
Eval Type: Routine done by local agency
Eval Notes: On site to conduct a routine Underground Storage Tank inspection and witness annual monitor system certification and spill bucket testing. Testing was conducted by Oscar Cervantes of JDS Tank Testing & Repair. ICC, Veeder Root and VMI certifications were verified. Submit test results to this Agency within 30 days. The facility has two double-walled tanks (87-15k, 91-12k), monitored by a Veeder Root TLS-350R system. The monitor is operational for audible and visual alarms, panel display reads G All functions normalG . The tanks have double-walled pressurized piping. Positive shutdown of turbines were verified when their corresponding VR-208 sensors were submerged in liquid. Fail safe and sensor out triggered positive shutdown of turbines. Dry annulars are monitored by VR-420 sensors. All UDCG s are

Map ID
Direction
Distance
Elevation

MAP FINDINGS

Site

Database(s)

EDR ID Number
EPA ID Number

SN&MLAJ, INC. (Continued)

S104384660

monitored by 208 sensors which shutdown the corresponding turbines when submerged in liquid. Mechanical line leak detectors passed testing. ATGs are used for overfill [Truncated]

Eval Division: Orange County Environmental Health
Eval Program: UST
Eval Source: CERS

Eval General Type: Other/Unknown
Eval Date: 01-11-2017
Violations Found: No
Eval Type: Other, not routine, done by local agency
Eval Notes: Change of Ownership on Feb 10, 2016. See email chain below. HI Elliot, New owner can request access any time. On the facility form or make a note somewhere that the beginning date is Feb 10th. New owner will be accessing the existing submittal. The CERS ID number remains with the business so that number will remain the same. -----Original Message----- From: ELLIOT H MARKS [mailto:ukmarks@icloud.com] Sent: Tuesday, January 10, 2017 4:26 PM To: Negro, Jennifer <JNegro@ochca.com> Subject: Re: Platinum Fuel / Alliance, Stanton Ca So should he sign up with CERS online and do everything online? When should he do this? Will the ID number be the same? Sent from my iPhone > On Jan 10, 2017, at 4:23 PM, Negro, Jennifer <JNegro@ochca.com> wrote: > > Everything from CERS need to be filled out so I can do the change of ownership. > > Sent from my iPhone > > On Jan 10, 2017, at 2:44 PM, ELLIOT H MARKS <ukmarks@icloud.com> wrote: >> >> Hi [Truncated]

Eval Division: Orange County Environmental Health
Eval Program: UST
Eval Source: CERS

Eval General Type: Other/Unknown
Eval Date: 05-12-2017
Violations Found: No
Eval Type: Other, not routine, done by local agency
Eval Notes: File review regarding the UST do not permit project. violation i319 corrected 7-14-19 is updated today.

Eval Division: Orange County Environmental Health
Eval Program: UST
Eval Source: CERS

Eval General Type: Other/Unknown
Eval Date: 05-20-2015
Violations Found: No
Eval Type: Other, not routine, done by local agency
Eval Notes: Review site compliance prior to permitting. Violations outstanding for submittal of inaccurate UST permitting forms (declined since Dec 2014) and nonsubmittal of CFR and DO documents. Recommend: send Permit Warning Letter.

Eval Division: Orange County Environmental Health
Eval Program: UST
Eval Source: CERS

Eval General Type: Other/Unknown
Eval Date: 05-20-2015
Violations Found: Yes
Eval Type: Other, not routine, done by local agency
Eval Notes: INSPECTOR COMMENTS Violation (I582) was cited on a previous inspection

Map ID
Direction
Distance
Elevation

MAP FINDINGS

Site

Database(s)

EDR ID Number
EPA ID Number

SN&MLAJ, INC. (Continued)

S104384660

report and remains outstanding. The facility is currently using the CERS database for electronic submittals of required UST documents. If there are questions regarding this report or compliance issues, please contact your district inspector at jnegro@ochca.com Thank you.

Eval Division: Orange County Environmental Health
Eval Program: UST
Eval Source: CERS

Eval General Type: Other/Unknown
Eval Date: 05-22-2015
Violations Found: No
Eval Type: Other, not routine, done by local agency
Eval Notes: Change UST status to not get a permit, per Negro.
Eval Division: Orange County Environmental Health
Eval Program: UST
Eval Source: CERS

Eval General Type: Other/Unknown
Eval Date: 06-01-2015
Violations Found: No
Eval Type: Other, not routine, done by local agency
Eval Notes: Spoke to Elliot on this date from Platinum Fuels, discussed why he will not be getting a permit.

Eval Division: Orange County Environmental Health
Eval Program: UST
Eval Source: CERS

Eval General Type: Other/Unknown
Eval Date: 06-08-2015
Violations Found: No
Eval Type: Other, not routine, done by local agency
Eval Notes: Monitor cert notification
Eval Division: Orange County Environmental Health
Eval Program: UST
Eval Source: CERS

Eval General Type: Other/Unknown
Eval Date: 06-12-2015
Violations Found: No
Eval Type: Other, not routine, done by local agency
Eval Notes: Facility has received a Do not Permit letter due to facility out of compliance. Letter Sent to file .

Eval Division: Orange County Environmental Health
Eval Program: UST
Eval Source: CERS

Eval General Type: Other/Unknown
Eval Date: 06-13-2017
Violations Found: No
Eval Type: Other, not routine, done by local agency
Eval Notes: MC notification for 6-22-17. Due to a conflict I asked to move the test date . I received notification that the test was moved forward to 6-20-17.

Eval Division: Orange County Environmental Health
Eval Program: UST
Eval Source: CERS

Map ID
Direction
Distance
Elevation

MAP FINDINGS

Site

Database(s)

EDR ID Number
EPA ID Number

SN&MLAJ, INC. (Continued)

S104384660

Eval General Type:	Other/Unknown
Eval Date:	06-13-2017
Violations Found:	No
Eval Type:	Other, not routine, done by local agency
Eval Notes:	Monitor cert notification for 6-22
Eval Division:	Orange County Environmental Health
Eval Program:	UST
Eval Source:	CERS
Eval General Type:	Compliance Evaluation Inspection
Eval Date:	06-22-2016
Violations Found:	No
Eval Type:	Routine done by local agency
Eval Notes:	On site to conduct a Hazardous Waste Inspection. Hazardous waste containers are properly labeled and covered. All containers storing hazardous waste must be labeled with the following information: 1. The words G HAZARDOUS WasteG 2. Waste (name) 3. Hazardous property of the waste (e.g. G toxic, flammable, corrosive, etc.) 4. Physical state of the waste (liquid or solid) 5. Name and address of the business. 6. Accumulation date (date the first drop of waste has been placed in container) Documents Available for review: 1. Hazardous waste Manifest/Receipts (keep a copy on site for three years). - Note: A copy of the federal manifest must be sent to DTSC. (Department of Toxic Substances Control, P.O. Box 400, Sacramento, CA 95812-0400). 2. Hazardous Waste Emergency Response information. .
Eval Division:	Orange County Environmental Health
Eval Program:	HW
Eval Source:	CERS
Eval General Type:	Compliance Evaluation Inspection
Eval Date:	06-22-2016
Violations Found:	No
Eval Type:	Routine done by local agency
Eval Notes:	On site to conduct hazardous materials chemical inventory and business emergency plan The HMBEP has been submitted through ----CERS The facility has the following hazardous materials that exceed the required disclosure quantities: gasoline
Eval Division:	Orange County Environmental Health
Eval Program:	HMRRP
Eval Source:	CERS
Eval General Type:	Compliance Evaluation Inspection
Eval Date:	06-22-2016
Violations Found:	Yes
Eval Type:	Routine done by local agency
Eval Notes:	On site to witness annual monitor certification. Technician Djerl from JDS Tank Testing who certified the monitoring system has ICC Certification and Veeder-Root Certified Facility contains: 87, 91 UST. Sensors in the Sumps and Dispensers are 208. Annular sensors are 420. Outside audio and visual alarms is used for overfill. Leak detectors LD2000 Monitor is a Veeder-Root and reads all functions normal. Alarm history and setup tape reviewed while on site. Inspected all open top sumps. Documents available for review: 1) Permit 2) Maintenance and Testing records: -- Previous Monitoring System Certification conducted on 6/23/15 -- Previous Secondary Testing conducted on 8/5/15 3) Designated Operator monthly inspection reports. 4) Training Records (employee on siteMarina) 5) ELD testing on site .

Map ID
Direction
Distance
Elevation

MAP FINDINGS

Site

Database(s)

EDR ID Number
EPA ID Number

SN&MLAJ, INC. (Continued)

S104384660

Eval Division:	Orange County Environmental Health
Eval Program:	UST
Eval Source:	CERS
Eval General Type:	Other/Unknown
Eval Date:	06-22-2017
Violations Found:	No
Eval Type:	Other, not routine, done by local agency
Eval Notes:	Change permit status to Do Not Issue (03) per S. Berg.
Eval Division:	Orange County Environmental Health
Eval Program:	UST
Eval Source:	CERS
Eval General Type:	Compliance Evaluation Inspection
Eval Date:	07-05-2019
Violations Found:	No
Eval Type:	Routine done by local agency
Eval Notes:	INSPECTOR COMMENT: On site for a routine hazardous waste inspection. Facility had a change of ownership, occurred on 5/29/2019. Permission to enter on 7/5/2019 was granted via phone by John Haddadin, CEO, and Mario Gayed, Cashier. Continuation of inspection was conducted on site with J. Haddadin on 7/9/2019. Walked throughout the facility. Observed hazardous waste storage areas. One 55-gallon drum of waste fuel water mix was on site, content less than 27 gallons. Container was closed and properly labeled. Facility does not have any hazardous waste manifests. EPA Number must be obtained immediately. An application can be obtained here: https://www.acgov.org/forms/aceh/EPA_ID_Application.pdf No hazardous waste or universal waste observed in the dumpster/enclosure area.
Eval Division:	Orange County Environmental Health
Eval Program:	HW
Eval Source:	CERS
Eval General Type:	Other/Unknown
Eval Date:	08-07-2015
Violations Found:	No
Eval Type:	Other, not routine, done by local agency
Eval Notes:	Receive the Secondary Containment Testing Report Form for testing conducted on 8/5/15. The following passed testing: -- 87, 87, 91, annular -- 87, 87, 91, piping -- 87, 87, 91fill -- 87, 87, 91 secondary -- 87, 87, 91 spill buckets. -- UDC 1-12 Secondary Containment Testing Report Form. .
Eval Division:	Orange County Environmental Health
Eval Program:	UST
Eval Source:	CERS
Eval General Type:	Other/Unknown
Eval Date:	08-12-2020
Violations Found:	Yes
Eval Type:	Other, not routine, done by local agency
Eval Notes:	INSPECTOR COMMENT: The annual monitoring system certification and leak detector test was last performed on 7/16/2019. Facility must conduct the annual monitoring system certification and leak detector test every 12 months. Immediately schedule the annual monitoring system certification and leak detector test and notify this Agency at USTNotifications@ochca.com at least 48 hours prior to the testing.
Eval Division:	Orange County Environmental Health

Map ID
Direction
Distance
Elevation

MAP FINDINGS

Site

Database(s)

EDR ID Number
EPA ID Number

SN&MLAJ, INC. (Continued)

S104384660

Eval Program:	UST
Eval Source:	CERS
Eval General Type:	Other/Unknown
Eval Date:	08-16-2019
Violations Found:	No
Eval Type:	Other, not routine, done by local agency
Eval Notes:	INSPECTOR COMMENT: Received Monitoring System Certification Form, Spill Container Testing Report, and Overfill Prevention Equipment Inspection, all dated 7/16/2019 (test completed on 7/25/2019). The following were tested and passed: - Monitoring System Certification - Line Leak Detector - Spill Buckets - Restrict Flow and AV Alarm (87 & 91) Designated Operator report was completed on 7/16/2019 during the monitoring certification. The following documents were submitted via CERS: - Certification of Financial Responsibility - CFO Letter - UST Response Plan The following violations have been corrected: I106 - DO inspections completed at least every 30 days I205 - Leak detection equipment tested by qualified service technician every 12 months I583 - Submitted/maintained current Cert of Financial Responsibility/mech of financial assurance I005 - Facility has an approved UST Response Plan I195 - Annular space of USTs are continuously monitored [Truncated]
Eval Division:	Orange County Environmental Health
Eval Program:	UST
Eval Source:	CERS
Eval General Type:	Other/Unknown
Eval Date:	09-29-2017
Violations Found:	No
Eval Type:	Other, not routine, done by local agency
Eval Notes:	This is an in office inspection report. The CERS (10559905) UST electronic reporting has been reviewed and accepted. Violation I582 is corrected. The facility has 2 USTs (87 and 91 Grade Fuel). The UST Facility Information page is complete for S & S Fuel Inc. DBA Alliance. The Tank pages are complete. The Monitoring Plan is complete. The Certificate of Financial Responsibility is complete for the coverage period : (7-9-17 to 7-9-18). Violation I583 is corrected. The UST Owner Statement of Designated Operator form is complete and JDS Tank Testing is the DO. Violation I802 is corrected. This completes the correction of the outstanding violations and therefore violation I481 is corrected. The facility may receive the UST Permit . An email was sent to Susan Berg Supervising Hazardous Materials Specialist to issue a valid UST Permit to the facility.
Eval Division:	Orange County Environmental Health
Eval Program:	UST
Eval Source:	CERS
Eval General Type:	Other/Unknown
Eval Date:	09-30-2020
Violations Found:	Yes
Eval Type:	Other, not routine, done by local agency
Eval Notes:	INSPECTOR COMMENT: On-site for a follow-up underground storage tank inspection. The monitoring certification was incomplete on 9/9/2020 and was completed this date. TESTER: Nol Gil, IDECO G verified ICC & Veeder-Root, & VMI Received annual monitoring certification test result, dated 9/9/2020, showing a partial monitoring certification was conducted. The following tests were performed and passed: - Line leak

Map ID
Direction
Distance
Elevation

MAP FINDINGS

Site

Database(s)

EDR ID Number
EPA ID Number

SN&MLAJ, INC. (Continued)

S104384660

detector - Spill buckets The following test was incomplete: - Annual monitoring certification The following violations have been corrected: I198 - LLD on DW press piping monitors hrly, detects a 3.0 gph leak, and restricts/shuts off flow (TCR 9d) I355 - Spill buckets meet requirements, have been tested as required, and records kept for 36 mths (TCR 9a) I205- Leak detection equipment tested by qualified service technician every 12 months (TCR 9d) Please note the annual monitoring certification test was due in June 2019 and was [Truncated]

Eval Division: Orange County Environmental Health
Eval Program: UST
Eval Source: CERS

Eval General Type: Other/Unknown
Eval Date: 10-03-2017
Violations Found: No
Eval Type: Other, not routine, done by local agency
Eval Notes: Spoke the contact from Alliance regarding the CERS submittal and the status of the UST Permit. He wanted to know if there was anything else to complete. I told him the CERS Submittal was accepted on 9-29-17. and that a UST Permit was sent out to the facility. He ask about a weights and measures issue regarding a bill. I told him it wasn't my jurisdiction.

Eval Division: Orange County Environmental Health
Eval Program: UST
Eval Source: CERS

Eval General Type: Other/Unknown
Eval Date: 06-22-2018
Violations Found: No
Eval Type: Other, not routine, done by local agency
Eval Notes: The facility has an active EPA ID number under the correct ownership of S&S Fuel Inc. DBA Alliance, CAL000429235 as of 7/18/17. The waste stream page was updated to reflect the new EPA ID number. Violation I352 cited on 6/21/17 is corrected.

Eval Division: Orange County Environmental Health
Eval Program: HW
Eval Source: CERS

Eval General Type: Compliance Evaluation Inspection
Eval Date: 06-23-2015
Violations Found: No
Eval Type: Routine done by local agency
Eval Notes: On site to conduct an annual routine Hazardous Waste Inspection. Met with who explained the process, escorted me through the site and gave consent to enter/inspect. Facility contains: empty 55 gallon drum for flammable waste Facility has not accumulated any waste since ownership HMBP on file

Eval Division: Orange County Environmental Health
Eval Program: HW
Eval Source: CERS

Eval General Type: Compliance Evaluation Inspection
Eval Date: 06-23-2015
Violations Found: No
Eval Type: Routine done by local agency
Eval Notes: On site to conduct hazardous materials chemical inventory and business emergency plan inspection this date, consent to enter, inspect and

Map ID
Direction
Distance
Elevation

MAP FINDINGS

Site

Database(s)

EDR ID Number
EPA ID Number

SN&MLAJ, INC. (Continued)

S104384660

take photographs was given The HMBEP has been submitted through ----
CERS Employee Business Emergency Plan Training was reviewed this date.
Safety/cleanup equipment is available. The facility has the following
hazardous materials that exceed the required disclosure quantities:
Gasoline 20,000 gallons

Eval Division: Orange County Environmental Health
Eval Program: HMRRP
Eval Source: CERS

Eval General Type: Other/Unknown
Eval Date: 06-23-2015
Violations Found: No
Eval Type: Other, not routine, done by local agency
Eval Notes: Review for MC
Eval Division: Orange County Environmental Health
Eval Program: UST
Eval Source: CERS

Eval General Type: Other/Unknown
Eval Date: 06-23-2015
Violations Found: No
Eval Type: Other, not routine, done by local agency
Eval Notes: SB 989 test notification
Eval Division: Orange County Environmental Health
Eval Program: UST
Eval Source: CERS

Eval General Type: Compliance Evaluation Inspection
Eval Date: 06-23-2015
Violations Found: Yes
Eval Type: Routine done by local agency
Eval Notes: On site to witness annual monitor certification. Technician Djerl from
JDS Tank Testing who certified the monitoring system has ICC
Certification and Veeder-Root Certified Facility contains: Regular and
Premium UST's with 208's in Dispensers , turbines and fill, Mechanical
LD 2000. ELD testing results in binder, Monitor is a Veeder-Root and
reads all functions normal. Alarm history and setup tape reviewed
while on site. Inspected all open top sumps. Documents available for
review: 1) Permit 2) Maintenance and Testing records: -- Previous
Monitoring System Certification conducted on 6/25/14 -- Previous
Secondary Testing conducted on 8/2/12 this test has been scheduled. 3)
Designated Operator monthly inspection reports. -- Alarm history is
attached 4) Training Records Please submit a copy of Monitor
Certification to this agency within 30 days .

Eval Division: Orange County Environmental Health
Eval Program: UST
Eval Source: CERS

Eval General Type: Other/Unknown
Eval Date: 06-25-2015
Violations Found: No
Eval Type: Other, not routine, done by local agency
Eval Notes: Accepted CERS Submittal on this date.
Eval Division: Orange County Environmental Health
Eval Program: HMRRP
Eval Source: CERS

Map ID
Direction
Distance
Elevation

MAP FINDINGS

Site

Database(s)

EDR ID Number
EPA ID Number

SN&MLAJ, INC. (Continued)

S104384660

Eval General Type:	Other/Unknown
Eval Date:	06-29-2015
Violations Found:	No
Eval Type:	Other, not routine, done by local agency
Eval Notes:	Received the work order for the overfill alarm light being replaced and retested. Violation I681 has been corrected. All violations have been corrected. .
Eval Division:	Orange County Environmental Health
Eval Program:	UST
Eval Source:	CERS
Eval General Type:	Other/Unknown
Eval Date:	06-30-2015
Violations Found:	No
Eval Type:	Other, not routine, done by local agency
Eval Notes:	Corrected violation, violation corrected on a previous date.
Eval Division:	Orange County Environmental Health
Eval Program:	UST
Eval Source:	CERS
Eval General Type:	Other/Unknown
Eval Date:	06-30-2015
Violations Found:	No
Eval Type:	Other, not routine, done by local agency
Eval Notes:	Violation have been corrected during A01
Eval Division:	Orange County Environmental Health
Eval Program:	HW
Eval Source:	CERS
Eval General Type:	Other/Unknown
Eval Date:	07-03-2018
Violations Found:	No
Eval Type:	Other, not routine, done by local agency
Eval Notes:	CERS ID 10559905 UST submittal dated 6/27/18 was reviewed. Submittal declined - For both tanks Product/Waste Piping Construction: Primary and Secondary Containment please select "Other" and put Polyethylene. Violation I582 remains outstanding. Violation I802 for DO statement is corrected. Please resubmit within 30 days.
Eval Division:	Orange County Environmental Health
Eval Program:	UST
Eval Source:	CERS
Eval General Type:	Other/Unknown
Eval Date:	07-03-2018
Violations Found:	No
Eval Type:	Other, not routine, done by local agency
Eval Notes:	CERS ID 10559905 UST submittal dated 7/3/18 was reviewed and accepted. Violation I582 cited on 6/21/18 is corrected - tank information pages were edited to show flexible product piping for both tanks rather than fiberglass.
Eval Division:	Orange County Environmental Health
Eval Program:	UST
Eval Source:	CERS
Eval General Type:	Compliance Evaluation Inspection
Eval Date:	07-05-2019
Violations Found:	Yes

Map ID
Direction
Distance
Elevation

MAP FINDINGS

Site

Database(s)

EDR ID Number
EPA ID Number

SN&MLAJ, INC. (Continued)

S104384660

Eval Type: Routine done by local agency
Eval Notes: INSPECTOR COMMENT: On-site for a routine inspection of the Hazardous Materials Business Plan Program. Facility had a change of ownership, occurred on 5/29/2019. Permission to enter on 7/5/2019 was granted via phone by John Haddadin, CEO, and Mario Gayed, Cashier. Continuation of inspection was conducted on site with J. Haddadin on 7/9/2019. The following hazardous materials were observed on site over reportable quantities (55 gallons for a liquid, 500 pounds for a solid, or 200 cubic feet for a compressed gas): - Gasoline (27,000 gallons)
REQUIREMENT FOR ELECTRONIC SUBMITTAL OF HMBEP DOCUMENTS: This report serves as a notice that the facility must electronically submit a Hazardous Materials Business Plan (HMBP), which includes the following documents within 30 days of this report: - Business Activities - Owner/Operator Information - Hazardous Materials Inventory - Site Map - Emergency Response Plan - Employee Training must conduct [Truncated]

Eval Division: Orange County Environmental Health
Eval Program: HMRRP
Eval Source: CERS

Eval General Type: Compliance Evaluation Inspection
Eval Date: 07-05-2019
Violations Found: Yes
Eval Type: Routine done by local agency
Eval Notes: INSPECTOR COMMENT: On-site for a routine inspection of the Underground Storage Tank Program. Facility had a change of ownership, occurred on 5/29/2019. Permission to enter on 7/5/2019 was granted via phone by John Haddadin, CEO, and Mario Gayed, Cashier. Veeder-Root monitoring panel is in operation with audible and visual alarm. Continuation of inspection was conducted on site with J. Haddadin on 7/9/2019. Discussed all paperwork requirements for the Underground Storage Tank Program. Also discuss the need to immediately perform the monitoring certification and the overfill prevention equipment test, since they're overdue (see violation comment). Facilitated the transfer of the California Environmental Reporting System (CERS) data during the on-site inspection. The following paperwork are not on-site and must be completed and electronically submitted via CERS immediately: - UST Permit Application - Tank Information - Monitoring Plan [Truncated]

Eval Division: Orange County Environmental Health
Eval Program: UST
Eval Source: CERS

Eval General Type: Other/Unknown
Eval Date: 07-08-2015
Violations Found: No
Eval Type: Other, not routine, done by local agency
Eval Notes: CERS 10550005 Accepted Facility Information UST declined due to the following Tank Monitoring - Please fill out the Monitoring Panel Manufacturer , Leak Sensor Manufacture and Leak Sensor Model (VR 420) Piping Monitoring - Please fill out Panel Manufacturer ad Leak sensor Manufacturer UDC Monitoring (for both tanks) - UDC Leak sensor Model is incorrect it is VR 208 -- UDC Construction is not doubled walled it is single walled. -- UDC is not Secondary contained. FR coverage period 2/29/14 to 15 DO is James Djerl, from JDS

Eval Division: Orange County Environmental Health
Eval Program: UST
Eval Source: CERS

Map ID
Direction
Distance
Elevation

MAP FINDINGS

Site

Database(s)

EDR ID Number
EPA ID Number

SN&MLAJ, INC. (Continued)

S104384660

Eval General Type:	Other/Unknown
Eval Date:	07-14-2016
Violations Found:	No
Eval Type:	Other, not routine, done by local agency
Eval Notes:	Received the Work Orders for the Following: -- Fuel alarm on January 7th for Regular ST -- Fuel alarm on Jandy 18th for Fuel alarm in dispenser 11/12 Violation I319 had been abated All violation have been corrected. .
Eval Division:	Orange County Environmental Health
Eval Program:	UST
Eval Source:	CERS
Eval General Type:	Other/Unknown
Eval Date:	07-16-2019
Violations Found:	Yes
Eval Type:	Other, not routine, done by local agency
Eval Notes:	INSPECTOR COMMENT TESTER: Marty Schwartz, OC Tank Test G verified ICC & Veeder-Root, & VMI TANK: 87 (15,000 gallons) 91 (15,000 gallons) MONITORING PANEL: Veeder-Root TLS-350 LEAK SENSORS: 87 & 91 sumps (turbine & fill) = VR-208 87 & 91 annular sensors = VR-420; the annular sensors are inside the fill sumps. LLD: Mechanical line leak detector OVERFILL: ATGs & Ball Floats for all tanks UDCs: All monitored by VR-208 sensors. Monitoring Certification was last conducted on 6/21/2018. Secondary Containment Testing was last conducted on 8/10/2018. No test results available. Test is due every 36 months. Overfill Prevention Equipment Test is conducted this date. Test was due on 10/13/2018. The LLD was not tested due to low product in the tanks. The 87 product tank was not tested due to turbine not working properly. Facility will re-schedule the rest of the monitoring certification test at a later time. Please submit all test [Truncated]
Eval Division:	Orange County Environmental Health
Eval Program:	UST
Eval Source:	CERS
Eval General Type:	Other/Unknown
Eval Date:	07-18-2017
Violations Found:	No
Eval Type:	Other, not routine, done by local agency
Eval Notes:	Reviewed facility's CERS HMBEP Submission. Emergency Response Plan accepted. Facility Information and Hazardous Materials Inventory NOT ACCEPTED. Business Activities not accepted - once you receive your EPA ID number, please input your number into your submission. Business owner/operator Identification, please change ownership from Sukhdev Singh to S&S Fuel Inc. Site map is NOT adequate. Please create a new site map which includes the following content: north orientation, loading areas and internal roads if applicable, adjacent streets, storm drains and sewers, access and exit points, emergency gas/water/electric shutoffs, evacuation staging areas, hazardous material storage and handling areas, and emergency response equipment (fire extinguishers and hydrants).
Eval Division:	Orange County Environmental Health
Eval Program:	HMRRP
Eval Source:	CERS
Eval General Type:	Other/Unknown
Eval Date:	07-26-2016
Violations Found:	No

Map ID
Direction
Distance
Elevation

MAP FINDINGS

Site

Database(s)

EDR ID Number
EPA ID Number

SN&MLAJ, INC. (Continued)

S104384660

Eval Type:	Other, not routine, done by local agency
Eval Notes:	Received the Monitoring System Certification for the testing conducted on 6/22/16. Included in report; -- Test tape -- Plot plan -- Spill bucket report form -- Leak detector report form. Monitor system Certification passed testing. .
Eval Division:	Orange County Environmental Health
Eval Program:	UST
Eval Source:	CERS
Eval General Type:	Other/Unknown
Eval Date:	07-27-2016
Violations Found:	No
Eval Type:	Other, not routine, done by local agency
Eval Notes:	7/27/16 This submittal is being conditionally approved in order to facilitate transfer of data to California Electronic Reporting System (CERS) database. The facility will need to make the following revisions in CERS following notification of data transfer: Facility Map: Please Add the following: - Site Orientation (North, South, etc.) - Loading Areas - Adjacent Streets - Storm Drains and Sewers - Access and Exit Points - Emergency Shutoffs - Evacuation Staging Areas - Emergency Response Equipment Thank you
Eval Division:	Orange County Environmental Health
Eval Program:	HMRP
Eval Source:	CERS
Eval General Type:	Other/Unknown
Eval Date:	08-24-2017
Violations Found:	No
Eval Type:	Other, not routine, done by local agency
Eval Notes:	The CERS submission of the UST information was not accepted today. PLEASE NOTE that the CERS Website would not allow all the following text to be submitted. The details of the corrections were not included however the owner was called and a message left. A copy of this report was also emailed to the owner. Please review the following comments and make the necessary changes and resubmit immediately. Facility Information Page. NOTE the Tank Operator and the Tank Owner are different and would require an Owner / Operator Agreement form to be completed and posted in CERS. Tank Pages and Monitoring plans for both tanks needs the following corrections: -87 Tank : -The Product / Waste Piping Construction section, the Piping / Turbine Containment Sump is not Double walled. Please change it to None. - The Vent, Vapor Recovery and Riser / Fill pipe piping construction section need correction. The Riser Pipe Primary Containment is Steel not Fiberglass. The Fill [Truncated]
Eval Division:	Orange County Environmental Health
Eval Program:	UST
Eval Source:	CERS
Eval General Type:	Compliance Evaluation Inspection
Eval Date:	09-09-2020
Violations Found:	Yes
Eval Type:	Routine done by local agency
Eval Notes:	INSPECTOR COMMENT: On site for a routine hazardous waste inspection. Walked throughout the facility. Observed hazardous waste storage areas. One 55-gallon hazardous waste liquid (gasoline & water) container was stored closed and properly labeled, but not in good condition. There was a rupture line at the bottom of the container.

Map ID
Direction
Distance
Elevation

MAP FINDINGS

Site

Database(s)

EDR ID Number
EPA ID Number

SN&MLAJ, INC. (Continued)

S104384660

One 55-gallon drum with waste gasoline hoses was not labeled. A hazardous waste determination is required for this 55-gallon drum. The employee on site, Danny Ahmad, was not familiar with hazardous waste regulations, requirements, and emergency procedures. Mr. Ahmad did not know the location of the absorbent materials, labeling requirements, and hazardous waste determination. Facility has not disposed of any accumulated hazardous waste. The total amount of hazardous waste stored on site is under 100 kg. Facility generates the following waste streams: - Gasoline & water Emergency plan is available on site. No hazardous [Truncated]

Eval Division: Orange County Environmental Health
Eval Program: HW
Eval Source: CERS

Eval General Type: Compliance Evaluation Inspection
Eval Date: 09-09-2020
Violations Found: Yes
Eval Type: Routine done by local agency
Eval Notes: INSPECTOR COMMENT: On-site for a routine hazardous materials business plan inspection. The following hazardous materials are stored on site over reportable quantities: - Gasoline (all grades)

Eval Division: Orange County Environmental Health
Eval Program: HMRRP
Eval Source: CERS

Eval General Type: Compliance Evaluation Inspection
Eval Date: 09-09-2020
Violations Found: Yes
Eval Type: Routine done by local agency
Eval Notes: INSPECTOR COMMENT: TESTER: Noe Gil, IDECO G verified ICC & Veeder-Root, & VMI TANK: 87 (15,000 gallons) 91 (12,000 gallons) MONITORING PANEL: Veeder-Root TLS-350 LEAK SENSORS: All sumps are monitored by VR-208 sensors. The lids for the fill sumps were not opened at the time of the inspection, only the viewing port was accessible. Could not verify annular sensors because they are located in the fill sumps. LLD: Mechanical LLD G tested and failed (87 & 91) OVERFILL: Audible/Visual Alarms & Ball Float. Vent and vapor lines are secondarily contained. UDCs: All monitored by VR-208 sensors. Monitoring Certification was last conducted on 7/16/2019. Secondary Containment Testing was last conducted on 8/10/2018. Test is due every 36 months. Overfill Prevention Equipment Test was last tested on 7/16/2019. The annual monitoring certification was not completed this date. The technician was not able to open the 87 turbine sump lid and [Truncated]

Eval Division: Orange County Environmental Health
Eval Program: UST
Eval Source: CERS

Eval General Type: Other/Unknown
Eval Date: 09-18-2015
Violations Found: No
Eval Type: Other, not routine, done by local agency
Eval Notes: Accepted CERS submittal on this date. Updated Monitoring Plan UDC
Eval Division: Orange County Environmental Health
Eval Program: UST
Eval Source: CERS

Map ID
Direction
Distance
Elevation

MAP FINDINGS

Site

Database(s)

EDR ID Number
EPA ID Number

SN&MLAJ, INC. (Continued)

S104384660

Eval General Type:	Other/Unknown
Eval Date:	09-28-2017
Violations Found:	No
Eval Type:	Other, not routine, done by local agency
Eval Notes:	Reviewed facility's CERS HMBEP Submission. Facility has made required corrections to Facility Information and Site Map, HMBEP accepted. Violations for failure to submit an HMBEP, Inventory, ER Plan have been corrected this date.
Eval Division:	Orange County Environmental Health
Eval Program:	HMRRP
Eval Source:	CERS
Eval General Type:	Compliance Evaluation Inspection
Eval Date:	10-27-2014
Violations Found:	No
Eval Type:	Routine done by local agency
Eval Notes:	PLATINUM FUEL INC 7470 CERRITOS AVE STANTON CA 90680 ELLIOT MARKS PRESIDENT 714-272-4960 CERS ID # 10559905 DBA ALLIANCE ukmarks@sbcglobal.net Mark Sutphin on-site for a routine inspection. Facility has changed DBA to Alliance The business is still Platinum Fuel Inc 7470 Cerritos Ave Stanton ca 90680 There are two 87 and 92) UST systems on-site (1 x 15,000 and 1 x 12,000) There are ten (10) liquid VR 208 sensors and two (2) VR 420 annular sensors. System passed monitor certification 6-24-14 Reviewed the UST compliance binder. UST Designated Operator inspections and training were reviewed. DO Certification statement is Dated 6-19-13 The latest Financial Responsibility document is dated 06/20/13. Please send an updated form to this agency within 30 days. UST CUPA forms, UST Leak Response Plan, Monitoring Plan, and Plot Plan have not been submitted on line only the business activities form has been submitted on line via CERS ID 10559905 I called the [Truncated]
Eval Division:	Orange County Environmental Health
Eval Program:	UST
Eval Source:	CERS
Eval General Type:	Compliance Evaluation Inspection
Eval Date:	10-27-2014
Violations Found:	Yes
Eval Type:	Routine done by local agency
Eval Notes:	PLATINUM FUEL INC 7470 CERRITOS AVE STANTON CA 90680 ELLIOT MARKS PRESIDENT 714-272-4960 CERS ID # 10559905 DBA ALLIANCE ukmarks@sbcglobal.net mark sutphin inspected the site this date and spoke with Elliot Marks Via Phone Facility has one 15000 gallon fuel tank and one 20000 gallon fuel tank . The facility must disclose the 35000 gallons of fuel on the HMBP . If the facility maintains a 55 gallon drum of fuel contaminated liquid at site it must also be disclosed. also correct the Business activity page to yes for facility being a hazardous waste generator
Eval Division:	Orange County Environmental Health
Eval Program:	HMRRP
Eval Source:	CERS
Eval General Type:	Compliance Evaluation Inspection
Eval Date:	10-27-2014
Violations Found:	Yes
Eval Type:	Routine done by local agency
Eval Notes:	PLATINUM FUEL INC 7470 CERRITOS AVE STANTON CA 90680 ELLIOT MARKS

Map ID
Direction
Distance
Elevation

MAP FINDINGS

Site

Database(s)

EDR ID Number
EPA ID Number

SN&MLAJ, INC. (Continued)

S104384660

Eval Division: PRESIDENT 714-272-4960 CERS ID # 10559905 DBA ALLIANCE
Eval Program: ukmarks@sbcglobal.net mark sutphin on site for routine hazardous waste
Eval Source: inspection . facility does not have an EPA ID # and does not have a
drum for fuel contaminated d absorbent from fuel spills . I contacted
Elliot Marks and informed him he must obtain an EPA ID # and get a
properly labeled drum fore storing fuel contaminated wastes
Orange County Environmental Health
HW
CERS

Eval General Type: Other/Unknown
Eval Date: 11-05-2020
Violations Found: No
Eval Type: Other, not routine, done by local agency
Eval Notes: INSPECTOR COMMENT: Received the most recent Designated UST Operator
Monthly Visual Inspection Report, dated 10/27/2020. Report was
completed within 30 days of the previous monthly inspection report.
The following violation has been CORRECTED: I106 - DO inspections
completed at least every 30 days and inspect for the presence of
liquid/debris in spill containers. 23 CCR 16 2716(a) through (e) The
following violations remain OUTSTANDING and must be corrected
immediately: I161 - A current facility plot plan is maintained and has
been submitted. Failure to submit or maintain a current facility plot
plan. 23 CCR 16 2632(d)(1)(C), 2641(h), 2711(a)(8) OBSERVATION: The
current plot plan has the 87 and 91 tanks flipped. The site has the
tanks labeled on the ground with the 91 tank as the north tank and the
87 tank as the south tank. CORRECTIVE ACTION: Update the plot plan to
show the correct location of the underground storage tanks. Submit
changes via the [Truncated]

Eval Division: Orange County Environmental Health
Eval Program: UST
Eval Source: CERS

Eval General Type: Other/Unknown
Eval Date: 12-12-2019
Violations Found: No
Eval Type: Other, not routine, done by local agency
Eval Notes: INSPECTOR COMMENT: Facility conducted employee training, dated
8/29/2019 and updated the California Environmental Reporting System
with a valid BOE Number on 12/11/2019. The following violations are
now abated: I481 - Facility has a valid Permit to Operate from the
CUPA I651 - At least one employee is present during operating hours
that has received DO training I582 - Complete and accurate UST
Operating Permit Application has been submitted A copy of the Permit
to Operate will be issued via USPS mail.

Eval Division: Orange County Environmental Health
Eval Program: UST
Eval Source: CERS

Coordinates:
Site ID: 71137
Facility Name: SN&MLAJ, Inc.
Env Int Type Code: HWG
Program ID: 10559905
Coord Name: Not reported
Ref Point Type Desc: Center of a facility or station.
Latitude: 33.809800

Map ID
Direction
Distance
Elevation

MAP FINDINGS

Site

Database(s)

EDR ID Number
EPA ID Number

SN&MLAJ, INC. (Continued)

S104384660

Longitude: -118.002300

Affiliation:

Affiliation Type Desc: Document Preparer
Entity Name: Robert Zerby
Entity Title: Not reported
Affiliation Address: Not reported
Affiliation City: Not reported
Affiliation State: Not reported
Affiliation Country: Not reported
Affiliation Zip: Not reported
Affiliation Phone: Not reported

Affiliation Type Desc: Operator
Entity Name: SN&MLAJ, Inc.
Entity Title: Not reported
Affiliation Address: Not reported
Affiliation City: Not reported
Affiliation State: Not reported
Affiliation Country: Not reported
Affiliation Zip: Not reported
Affiliation Phone: (562) 307-6014

Affiliation Type Desc: Parent Corporation
Entity Name: SN&MLAJ, Inc
Entity Title: Not reported
Affiliation Address: Not reported
Affiliation City: Not reported
Affiliation State: Not reported
Affiliation Country: Not reported
Affiliation Zip: Not reported
Affiliation Phone: Not reported

Affiliation Type Desc: UST Tank Owner
Entity Name: L'inc D'Aline Corp.
Entity Title: Not reported
Affiliation Address: 7470 Cerritos Ave
Affiliation City: Stanton
Affiliation State: CA
Affiliation Country: United States
Affiliation Zip: 90680
Affiliation Phone: (562) 307-6014

Affiliation Type Desc: Environmental Contact
Entity Name: Z John Haddadin
Entity Title: Not reported
Affiliation Address: 7470 Cerritos Ave.
Affiliation City: Stanton
Affiliation State: CA
Affiliation Country: Not reported
Affiliation Zip: 90680
Affiliation Phone: Not reported

Affiliation Type Desc: Legal Owner
Entity Name: SN&LMAJ, Inc.
Entity Title: Not reported
Affiliation Address: 7470 Cerritos Ave.

Map ID
Direction
Distance
Elevation

MAP FINDINGS

Site

Database(s)

EDR ID Number
EPA ID Number

SN&MLAJ, INC. (Continued)

S104384660

Affiliation City: Stanton
Affiliation State: CA
Affiliation Country: United States
Affiliation Zip: 90680
Affiliation Phone: (562) 307-6014

Affiliation Type Desc: Facility Mailing Address
Entity Name: Mailing Address
Entity Title: Not reported
Affiliation Address: 7470 Cerritos Ave.,
Affiliation City: Stanton
Affiliation State: CA
Affiliation Country: Not reported
Affiliation Zip: 90680
Affiliation Phone: Not reported

Affiliation Type Desc: Identification Signer
Entity Name: John Haddadin
Entity Title: President/CEO
Affiliation Address: Not reported
Affiliation City: Not reported
Affiliation State: Not reported
Affiliation Country: Not reported
Affiliation Zip: Not reported
Affiliation Phone: Not reported

Affiliation Type Desc: Property Owner
Entity Name: L'ine D'Aline Corp.
Entity Title: Not reported
Affiliation Address: 7470 Cerritos Ave.
Affiliation City: Stanton
Affiliation State: CA
Affiliation Country: United States
Affiliation Zip: 90680
Affiliation Phone: (562) 307-6014

Affiliation Type Desc: UST Property Owner Name
Entity Name: L'Inc D'Aline Corp
Entity Title: Not reported
Affiliation Address: 7470 Cerritos Ave
Affiliation City: Stanton
Affiliation State: CA
Affiliation Country: United States
Affiliation Zip: 90680
Affiliation Phone: (562) 307-6014

Affiliation Type Desc: UST Tank Operator
Entity Name: SN&MLAJ, Inc.
Entity Title: Not reported
Affiliation Address: 7470 Cerritos Ave
Affiliation City: Stanton
Affiliation State: CA
Affiliation Country: United States
Affiliation Zip: 90680
Affiliation Phone: (562) 307-6014

Affiliation Type Desc: CUPA District

Map ID
Direction
Distance
Elevation

MAP FINDINGS

Site

Database(s)

EDR ID Number
EPA ID Number

SN&MLAJ, INC. (Continued)

S104384660

Entity Name: Orange County Env Health
Entity Title: Not reported
Affiliation Address: 1241 East Dyer Road Suite 120
Affiliation City: Santa Ana
Affiliation State: CA
Affiliation Country: Not reported
Affiliation Zip: 92705-5611
Affiliation Phone: (714) 433-6406

707
WSW
1/4-1/2
0.412 mi.
2173 ft.

RUSS YOUNG
7542 INDUSTRIAL
STANTON, CA 90680

LUST **S104159879**
Cortese **N/A**
HIST CORTESE
CERS

Relative:
Lower
Actual:
55 ft.

LUST:
Name: RUSS YOUNG
Address: 7542 INDUSTRIAL
City, State, Zip: STANTON, CA 90680
Lead Agency: ORANGE COUNTY LOP
Case Type: LUST Cleanup Site
Geo Track: http://geotracker.waterboards.ca.gov/profile_report.asp?global_id=T0605900258
Global Id: T0605900258
Latitude: 33.801405
Longitude: -118.000921
Status: Completed - Case Closed
Status Date: 03/30/1988
Case Worker: SR
RB Case Number: 083000329T
Local Agency: ORANGE COUNTY LOP
File Location: Local Agency
Local Case Number: 86UT050
Potential Media Affect: Other Groundwater (uses other than drinking water)
Potential Contaminants of Concern: Stoddard solvent / Mineral Spirits / Distillates, Gasoline
Site History: Not reported

LUST:
Global Id: T0605900258
Contact Type: Regional Board Caseworker
Contact Name: PATRICIA HANNON
Organization Name: SANTA ANA RWQCB (REGION 8)
Address: 3737 MAIN STREET, SUITE 500
City: RIVERSIDE
Email: patricia.hannon@waterboards.ca.gov
Phone Number: Not reported

Global Id: T0605900258
Contact Type: Local Agency Caseworker
Contact Name: SHYAMALA RAJAGOPAL
Organization Name: ORANGE COUNTY LOP
Address: 1241 E. DYER ROAD SUITE 120
City: SANTA ANA
Email: srajagopal@ochca.com
Phone Number: 7144336262

LUST:
Global Id: T0605900258

Map ID
Direction
Distance
Elevation

MAP FINDINGS

Site

Database(s)

EDR ID Number
EPA ID Number

RUSS YOUNG (Continued)

S104159879

Action Type: ENFORCEMENT
Date: 08/16/2020
Action: Historic Files

Global Id: T0605900258
Action Type: ENFORCEMENT
Date: 03/30/1988
Action: Closure/No Further Action Letter

LUST:

Global Id: T0605900258
Status: Completed - Case Closed
Status Date: 03/30/1988

Global Id: T0605900258
Status: Open - Case Begin Date
Status Date: 03/30/1988

LUST REG 8:

Name: RUSS YOUNG
Address: 7542 INDUSTRIAL
City: STANTON
Region: 8
County: Orange
Regional Board: Santa Ana Region
Facility Status: Case Closed
Case Number: 083000329T
Local Case Num: 86UT050
Case Type: Other ground water affected
Substance: 49,8006619
Qty Leaked: 0
Abate Method: Not reported
Cross Street: Not reported
Enf Type: Not reported
Funding: Not reported
How Discovered: Tank Closure
How Stopped: Close Tank
Leak Cause: Unknown
Leak Source: Unknown
Global ID: T0605900258
How Stopped Date: 9/9/9999
Enter Date: Not reported
Date Confirmation of Leak Began: Not reported
Date Preliminary Assessment Began: Not reported
Discover Date: 1/1/1965
Enforcement Date: Not reported
Close Date: 3/30/1988
Date Prelim Assessment Workplan Submitted: Not reported
Date Pollution Characterization Began: Not reported
Date Remediation Plan Submitted: Not reported
Date Remedial Action Underway: Not reported
Date Post Remedial Action Monitoring: Not reported
Enter Date: Not reported
GW Qualifies: Not reported
Soil Qualifies: Not reported

Map ID
Direction
Distance
Elevation

MAP FINDINGS

Site

Database(s)

EDR ID Number
EPA ID Number

RUSS YOUNG (Continued)

S104159879

Operator:	Not reported
Facility Contact:	Not reported
Interim:	Not reported
Oversite Program:	LUST
Latitude:	33.8016265
Longitude:	-118.0014655
MTBE Date:	Not reported
Max MTBE GW:	Not reported
MTBE Concentration:	0
Max MTBE Soil:	Not reported
MTBE Fuel:	0
MTBE Tested:	Not Required to be Tested.
MTBE Class:	*
Staff:	PAH
Staff Initials:	SK
Lead Agency:	Local Agency
Local Agency:	30000L
Hydr Basin #:	Not reported
Beneficial:	MUN
Priority:	Not reported
Cleanup Fund Id:	Not reported
Work Suspended:	Not reported
Summary:	Not reported

ORANGE CO. LUST:

Name:	RUSS YOUNG
Address:	7542 INDUSTRIAL WAY
City,State,Zip:	STANTON, CA 90680
Region:	ORANGE
Facility Id:	86UT050
Released Substance:	Paint thinner; Gasoline-Automotive (motor gasoline and additives), leaded & unleaded
Date Closed:	03/30/1988
Record ID:	RO0001997

CORTESE:

Name:	RUSS YOUNG
Address:	7542 INDUSTRIAL
City,State,Zip:	STANTON, CA 90680
Region:	CORTESE
Envirostor Id:	Not reported
Global ID:	T0605900258
Site/Facility Type:	LUST CLEANUP SITE
Cleanup Status:	COMPLETED - CASE CLOSED
Status Date:	Not reported
Site Code:	Not reported
Latitude:	Not reported
Longitude:	Not reported
Owner:	Not reported
Enf Type:	Not reported
Swat R:	Not reported
Flag:	active
Order No:	Not reported
Waste Discharge System No:	Not reported
Effective Date:	Not reported
Region 2:	Not reported

Map ID
Direction
Distance
Elevation

MAP FINDINGS

Site

Database(s)

EDR ID Number
EPA ID Number

RUSS YOUNG (Continued)

S104159879

WID Id: Not reported
Solid Waste Id No: Not reported
Waste Management Unit Name: Not reported
File Name: Active Open

HIST CORTESE:

edr_fname: RUSS YOUNG PRINTING
edr_fadd1: 7542 INDUSTRIAL
City,State,Zip: STANTON, CA 90680
Region: CORTESE
Facility County Code: 30
Reg By: LTNKA
Reg Id: 083000329T

CERS:

Name: RUSS YOUNG
Address: 7542 INDUSTRIAL
City,State,Zip: STANTON, CA 90680
Site ID: 217023
CERS ID: T0605900258
CERS Description: Leaking Underground Storage Tank Cleanup Site

Affiliation:

Affiliation Type Desc: Local Agency Caseworker
Entity Name: SHYAMALA RAJAGOPAL - ORANGE COUNTY LOP
Entity Title: Not reported
Affiliation Address: 1241 E. DYER ROAD SUITE 120
Affiliation City: SANTA ANA
Affiliation State: CA
Affiliation Country: Not reported
Affiliation Zip: Not reported
Affiliation Phone: 7144336262

Affiliation Type Desc: Regional Board Caseworker
Entity Name: PATRICIA HANNON - SANTA ANA RWQCB (REGION 8)
Entity Title: Not reported
Affiliation Address: 3737 MAIN STREET, SUITE 500
Affiliation City: RIVERSIDE
Affiliation State: CA
Affiliation Country: Not reported
Affiliation Zip: Not reported
Affiliation Phone: Not reported

**BO708
NNW
1/4-1/2
0.438 mi.
2311 ft.**

**PICK YOUR PART AUTO WRECKING
1235 BEACH BLVD. S.
ANAHEIM, CA 92804
Site 1 of 3 in cluster BO**

**LUST S106163136
Cortese N/A**

**Relative:
Higher**

LUST:

**Actual:
73 ft.**

Name: PICK YOUR PART AUTO WRECKING
Address: 1235 BEACH BLVD. S.
City,State,Zip: ANAHEIM, CA 92804
Lead Agency: SANTA ANA RWQCB (REGION 8)
Case Type: LUST Cleanup Site
Geo Track: http://geotracker.waterboards.ca.gov/profile_report.asp?global_id=T0605905177

Map ID
Direction
Distance
Elevation

MAP FINDINGS

Site

Database(s)

EDR ID Number
EPA ID Number

PICK YOUR PART AUTO WRECKING (Continued)

S106163136

Global Id: T0605905177
Latitude: 33.816221
Longitude: -117.993491
Status: Completed - Case Closed
Status Date: 10/12/2016
Case Worker: RS
RB Case Number: 083003979T
Local Agency: ANAHEIM CITY
File Location: Regional Board
Local Case Number: Not reported
Potential Media Affect: Other Groundwater (uses other than drinking water)
Potential Contaminants of Concern: Gasoline, MTBE / TBA / Other Fuel Oxygenates
Site History: .

LUST:

Global Id: T0605905177
Contact Type: Local Agency Caseworker
Contact Name: RALPH MCCAFFREY
Organization Name: ANAHEIM CITY
Address: 201 S. ANAHEIM BLVD. MS 601
City: ANAHEIM
Email: rmccaffrey@anaheim.net
Phone Number: Not reported

Global Id: T0605905177
Contact Type: Regional Board Caseworker
Contact Name: ROSE SCOTT
Organization Name: SANTA ANA RWQCB (REGION 8)
Address: 3737 MAIN STREET, SUITE 500
City: RIVERSIDE
Email: rose.scott@waterboards.ca.gov
Phone Number: 9513206375

LUST:

Global Id: T0605905177
Action Type: RESPONSE
Date: 07/30/2015
Action: Monitoring Report - Semi-Annually - Regulator Responded

Global Id: T0605905177
Action Type: Other
Date: 06/12/2003
Action: Leak Discovery

Global Id: T0605905177
Action Type: RESPONSE
Date: 06/12/2003
Action: Other Report / Document

Global Id: T0605905177
Action Type: ENFORCEMENT
Date: 06/12/2014
Action: Staff Letter

Global Id: T0605905177
Action Type: RESPONSE
Date: 01/30/2016

Map ID
Direction
Distance
Elevation

MAP FINDINGS

Site

Database(s)

EDR ID Number
EPA ID Number

PICK YOUR PART AUTO WRECKING (Continued)

S106163136

Action: Monitoring Report - Semi-Annually - Regulator Responded

Global Id: T0605905177
Action Type: ENFORCEMENT
Date: 03/18/2015
Action: File review

Global Id: T0605905177
Action Type: ENFORCEMENT
Date: 08/03/2015
Action: Meeting

Global Id: T0605905177
Action Type: ENFORCEMENT
Date: 05/28/2015
Action: Staff Letter

Global Id: T0605905177
Action Type: ENFORCEMENT
Date: 10/12/2016
Action: Closure/No Further Action Letter

Global Id: T0605905177
Action Type: RESPONSE
Date: 12/08/2003
Action: Site Assessment Report

Global Id: T0605905177
Action Type: ENFORCEMENT
Date: 03/09/2016
Action: Notification - Preclosure

Global Id: T0605905177
Action Type: Other
Date: 12/18/2003
Action: Leak Stopped

Global Id: T0605905177
Action Type: RESPONSE
Date: 12/09/2004
Action: Soil and Water Investigation Report

Global Id: T0605905177
Action Type: RESPONSE
Date: 09/24/2003
Action: Soil and Water Investigation Workplan

Global Id: T0605905177
Action Type: ENFORCEMENT
Date: 04/23/2012
Action: File review

Global Id: T0605905177
Action Type: ENFORCEMENT
Date: 09/08/2010
Action: File review

Map ID
Direction
Distance
Elevation

MAP FINDINGS

Site

Database(s)

EDR ID Number
EPA ID Number

PICK YOUR PART AUTO WRECKING (Continued)

S106163136

Global Id: T0605905177
Action Type: REMEDIATION
Date: 11/07/2003
Action: Other (Use Description Field)

Global Id: T0605905177
Action Type: Other
Date: 07/23/2004
Action: Leak Reported

Global Id: T0605905177
Action Type: ENFORCEMENT
Date: 04/16/2009
Action: Letter - Notice

Global Id: T0605905177
Action Type: ENFORCEMENT
Date: 06/20/2013
Action: File review

LUST:

Global Id: T0605905177
Status: Open - Case Begin Date
Status Date: 06/12/2003

Global Id: T0605905177
Status: Open - Site Assessment
Status Date: 12/24/2003

Global Id: T0605905177
Status: Open - Site Assessment
Status Date: 01/29/2004

Global Id: T0605905177
Status: Open - Site Assessment
Status Date: 03/20/2006

Global Id: T0605905177
Status: Open - Site Assessment
Status Date: 04/11/2006

Global Id: T0605905177
Status: Open - Site Assessment
Status Date: 09/11/2007

Global Id: T0605905177
Status: Open - Site Assessment
Status Date: 11/27/2007

Global Id: T0605905177
Status: Open - Site Assessment
Status Date: 12/06/2007

Global Id: T0605905177
Status: Open - Site Assessment
Status Date: 04/25/2008

Map ID
Direction
Distance
Elevation

MAP FINDINGS

Site

Database(s)

EDR ID Number
EPA ID Number

PICK YOUR PART AUTO WRECKING (Continued)

S106163136

Global Id:	T0605905177
Status:	Open - Site Assessment
Status Date:	06/03/2008
Global Id:	T0605905177
Status:	Open - Assessment & Interim Remedial Action
Status Date:	03/27/2009
Global Id:	T0605905177
Status:	Open - Assessment & Interim Remedial Action
Status Date:	03/05/2012
Global Id:	T0605905177
Status:	Open - Eligible for Closure
Status Date:	01/25/2016
Global Id:	T0605905177
Status:	Completed - Case Closed
Status Date:	10/12/2016

LUST REG 8:

Name:	PICK YOUR PART AUTO WRECKING
Address:	1235 BEACH BLVD. S.
City:	ANAHEIM
Region:	8
County:	Orange
Regional Board:	Santa Ana Region
Facility Status:	Preliminary site assessment workplan submitted
Case Number:	083003979T
Local Case Num:	Not reported
Case Type:	Other ground water affected
Substance:	8006619,MTBE
Qty Leaked:	Not reported
Abate Method:	Not reported
Cross Street:	Not reported
Enf Type:	Not reported
Funding:	Not reported
How Discovered:	UM
How Stopped:	RPP
Leak Cause:	UNK
Leak Source:	Piping
Global ID:	T0605905177
How Stopped Date:	12/18/2003
Enter Date:	Not reported
Date Confirmation of Leak Began:	12/24/2003
Date Preliminary Assessment Began:	Not reported
Discover Date:	6/12/2003
Enforcement Date:	Not reported
Close Date:	Not reported
Date Prelim Assessment Workplan Submitted:	1/29/2004
Date Pollution Characterization Began:	Not reported
Date Remediation Plan Submitted:	Not reported
Date Remedial Action Underway:	Not reported
Date Post Remedial Action Monitoring:	Not reported
Enter Date:	Not reported
GW Qualifies:	Not reported

Map ID
Direction
Distance
Elevation

MAP FINDINGS

Site

Database(s)

EDR ID Number
EPA ID Number

PICK YOUR PART AUTO WRECKING (Continued)

S106163136

Soil Qualifies:	Not reported
Operator:	Not reported
Facility Contact:	Not reported
Interim:	Not reported
Oversite Program:	Not reported
Latitude:	0
Longitude:	0
MTBE Date:	Not reported
Max MTBE GW:	Not reported
MTBE Concentration:	0
Max MTBE Soil:	Not reported
MTBE Fuel:	0
MTBE Tested:	Not Required to be Tested.
MTBE Class:	*
Staff:	VJJ
Staff Initials:	RM
Lead Agency:	Local Agency
Local Agency:	30011
Hydr Basin #:	Not reported
Beneficial:	Not reported
Priority:	Not reported
Cleanup Fund Id:	Not reported
Work Suspended:	Not reported
Summary:	Not reported

CORTESE:

Name:	PICK YOUR PART AUTO WRECKING
Address:	1235 BEACH BLVD. S.
City,State,Zip:	ANAHEIM, CA 92804
Region:	CORTESE
Envirostor Id:	Not reported
Global ID:	T0605905177
Site/Facility Type:	LUST CLEANUP SITE
Cleanup Status:	COMPLETED - CASE CLOSED
Status Date:	Not reported
Site Code:	Not reported
Latitude:	Not reported
Longitude:	Not reported
Owner:	Not reported
Enf Type:	Not reported
Swat R:	Not reported
Flag:	active
Order No:	Not reported
Waste Discharge System No:	Not reported
Effective Date:	Not reported
Region 2:	Not reported
WID Id:	Not reported
Solid Waste Id No:	Not reported
Waste Management Uit Name:	Not reported
File Name:	Active Open

Map ID
Direction
Distance
Elevation

MAP FINDINGS

	Site	Database(s)	EDR ID Number EPA ID Number
BP709 SW 1/4-1/2 0.464 mi. 2452 ft.	CR AND R INC 11292 WESTERN AVE STANTON, CA 90680 Site 1 of 3 in cluster BP	RCRA-SQG LUST FINDS ECHO WDS	1000151893 CAD054787882
Relative: Lower	RCRA-SQG:		
Actual: 57 ft.	Date Form Received by Agency:	1986-08-11 00:00:00.0	
	Handler Name:	CR AND R INC	
	Handler Address:	11292 WESTERN AVE	
	Handler City,State,Zip:	STANTON, CA 90680	
	EPA ID:	CAD054787882	
	Contact Name:	ENVIRONMENTAL MANAGER	
	Contact Address:	11292 WESTERN AVE	
	Contact City,State,Zip:	STANTON, CA 90680	
	Contact Telephone:	714-826-9049	
	Contact Fax:	Not reported	
	Contact Email:	Not reported	
	Contact Title:	Not reported	
	EPA Region:	09	
	Land Type:	Other	
	Federal Waste Generator Description:	Small Quantity Generator	
	Non-Notifier:	Not reported	
	Biennial Report Cycle:	Not reported	
	Accessibility:	Not reported	
	Active Site Indicator:	Handler Activities	
	State District Owner:	CA	
	State District:	4	
	Mailing Address:	PO BOX 125	
	Mailing City,State,Zip:	STANTON, CA 90680	
	Owner Name:	CR AND R INC	
	Owner Type:	Private	
	Operator Name:	NOT REQUIRED	
	Operator Type:	Private	
	Short-Term Generator Activity:	No	
	Importer Activity:	No	
	Mixed Waste Generator:	No	
	Transporter Activity:	No	
	Transfer Facility Activity:	No	
	Recycler Activity with Storage:	No	
	Small Quantity On-Site Burner Exemption:	No	
	Smelting Melting and Refining Furnace Exemption:	No	
	Underground Injection Control:	No	
	Off-Site Waste Receipt:	No	
	Universal Waste Indicator:	No	
	Universal Waste Destination Facility:	No	
	Federal Universal Waste:	No	
	Active Site Fed-Reg Treatment Storage and Disposal Facility:	Not reported	
	Active Site Converter Treatment storage and Disposal Facility:	Not reported	
	Active Site State-Reg Treatment Storage and Disposal Facility:	Not reported	
	Active Site State-Reg Handler:	---	
	Federal Facility Indicator:	Not reported	
	Hazardous Secondary Material Indicator:	N	
	Sub-Part K Indicator:	Not reported	
	Commercial TSD Indicator:	No	
	Treatment Storage and Disposal Type:	Not reported	
	2018 GPRA Permit Baseline:	Not on the Baseline	
	2018 GPRA Renewals Baseline:	Not on the Baseline	
	Permit Renewals Workload Universe:	Not reported	

Map ID
Direction
Distance
Elevation

MAP FINDINGS

Site

Database(s)

EDR ID Number
EPA ID Number

CR AND R INC (Continued)

1000151893

Permit Workload Universe:	Not reported
Permit Progress Universe:	Not reported
Post-Closure Workload Universe:	Not reported
Closure Workload Universe:	Not reported
202 GPRA Corrective Action Baseline:	No
Corrective Action Workload Universe:	No
Subject to Corrective Action Universe:	No
Non-TSDFs Where RCRA CA has Been Imposed Universe:	No
TSDFs Potentially Subject to CA Under 3004 (u)/(v) Universe:	No
TSDFs Only Subject to CA under Discretionary Auth Universe:	No
Corrective Action Priority Ranking:	No NCAPS ranking
Environmental Control Indicator:	No
Institutional Control Indicator:	No
Human Exposure Controls Indicator:	N/A
Groundwater Controls Indicator:	N/A
Operating TSDF Universe:	Not reported
Full Enforcement Universe:	Not reported
Significant Non-Complier Universe:	No
Unaddressed Significant Non-Complier Universe:	No
Addressed Significant Non-Complier Universe:	No
Significant Non-Complier With a Compliance Schedule Universe:	No
Financial Assurance Required:	Not reported
Handler Date of Last Change:	2002-06-27 03:20:43.0
Recognized Trader-Importer:	No
Recognized Trader-Exporter:	No
Importer of Spent Lead Acid Batteries:	No
Exporter of Spent Lead Acid Batteries:	No
Recycler Activity Without Storage:	No
Manifest Broker:	No
Sub-Part P Indicator:	No

Handler - Owner Operator:

Owner/Operator Indicator:	Operator
Owner/Operator Name:	NOT REQUIRED
Legal Status:	Private
Date Became Current:	Not reported
Date Ended Current:	Not reported
Owner/Operator Address:	NOT REQUIRED
Owner/Operator City,State,Zip:	NOT REQUIRED, ME 99999
Owner/Operator Telephone:	415-555-1212
Owner/Operator Telephone Ext:	Not reported
Owner/Operator Fax:	Not reported
Owner/Operator Email:	Not reported

Owner/Operator Indicator:	Owner
Owner/Operator Name:	CR AND R INC
Legal Status:	Private
Date Became Current:	Not reported
Date Ended Current:	Not reported
Owner/Operator Address:	NOT REQUIRED
Owner/Operator City,State,Zip:	NOT REQUIRED, ME 99999
Owner/Operator Telephone:	415-555-1212
Owner/Operator Telephone Ext:	Not reported
Owner/Operator Fax:	Not reported
Owner/Operator Email:	Not reported

Map ID
Direction
Distance
Elevation

MAP FINDINGS

Site

Database(s)

EDR ID Number
EPA ID Number

CR AND R INC (Continued)

1000151893

Historic Generators:

Receive Date:	1986-08-11 00:00:00.0
Handler Name:	CR AND R INC
Federal Waste Generator Description:	Small Quantity Generator
State District Owner:	CA
Large Quantity Handler of Universal Waste:	No
Recognized Trader Importer:	No
Recognized Trader Exporter:	No
Spent Lead Acid Battery Importer:	No
Spent Lead Acid Battery Exporter:	No
Current Record:	Yes
Non Storage Recycler Activity:	Not reported
Electronic Manifest Broker:	Not reported

List of NAICS Codes and Descriptions:

NAICS Codes:	No NAICS Codes Found
--------------	----------------------

Facility Has Received Notices of Violations:

Violations:	No Violations Found
-------------	---------------------

Evaluation Action Summary:

Evaluations:	No Evaluations Found
--------------	----------------------

LUST REG 8:

Name:	CR & R
Address:	11292 WESTERN AVE
City:	STANTON
Region:	8
County:	Orange
Regional Board:	Santa Ana Region
Facility Status:	Pollution Characterization
Case Number:	083003761T
Local Case Num:	00UT005
Case Type:	Other ground water affected
Substance:	8006619,1203
Qty Leaked:	0
Abate Method:	Not reported
Cross Street:	Not reported
Enf Type:	SEL
Funding:	Not reported
How Discovered:	Tank Closure
How Stopped:	New Tank
Leak Cause:	Unknown
Leak Source:	Unknown
Global ID:	T0605999023
How Stopped Date:	9/9/9999
Enter Date:	Not reported
Date Confirmation of Leak Began:	Not reported
Date Preliminary Assessment Began:	Not reported
Discover Date:	1/2/1998
Enforcement Date:	Not reported
Close Date:	Not reported
Date Prelim Assessment Workplan Submitted:	Not reported
Date Pollution Characterization Began:	8/24/2001

Map ID
Direction
Distance
Elevation

MAP FINDINGS

Site

Database(s)

EDR ID Number
EPA ID Number

CR AND R INC (Continued)

1000151893

Date Remediation Plan Submitted:	Not reported
Date Remedial Action Underway:	Not reported
Date Post Remedial Action Monitoring:	Not reported
Enter Date:	Not reported
GW Qualifies:	=
Soil Qualifies:	Not reported
Operator:	Not reported
Facility Contact:	Not reported
Interim:	Not reported
Oversite Program:	LUST
Latitude:	33.799227
Longitude:	-118.001434
MTBE Date:	10/4/2001
Max MTBE GW:	3690
MTBE Concentration:	0
Max MTBE Soil:	Not reported
MTBE Fuel:	0
MTBE Tested:	MTBE Detected. Site tested for MTBE & MTBE detected
MTBE Class:	*
Staff:	RS
Staff Initials:	SK
Lead Agency:	Local Agency
Local Agency:	30000L
Hydr Basin #:	Not reported
Beneficial:	MUN
Priority:	Not reported
Cleanup Fund Id:	Not reported
Work Suspended:	Not reported
Summary:	Not reported

FINDS:

Registry ID: 110002649992

Click Here:

Environmental Interest/Information System:

California Hazardous Waste Tracking System - Datamart (HWTS-DATAMART) provides California with information on hazardous waste shipments for generators, transporters, and treatment, storage, and disposal facilities.

US EPA TRIS (Toxics Release Inventory System) contains information from facilities on the amounts of over 300 listed toxic chemicals that these facilities release directly to air, water, land, or that are transported off-site.

RCRAInfo is a national information system that supports the Resource Conservation and Recovery Act (RCRA) program through the tracking of events and activities related to facilities that generate, transport, and treat, store, or dispose of hazardous waste. RCRAInfo allows RCRA program staff to track the notification, permit, compliance, and corrective action activities required under RCRA.

HAZARDOUS AIR POLLUTANT MAJOR

[Click this hyperlink](#) while viewing on your computer to access additional FINDS: detail in the EDR Site Report.

ECHO:

Envid: 1000151893
Registry ID: 110002649992

Map ID
Direction
Distance
Elevation

MAP FINDINGS

Site

Database(s)

EDR ID Number
EPA ID Number

CR AND R INC (Continued)

1000151893

DFR URL: <http://echo.epa.gov/detailed-facility-report?fid=110002649992>
Name: CR & R INC
Address: 11292 WESTERN AVENUE
City,State,Zip: STANTON, CA 90680

WDS:

Name: CR & R INC.
Address: 11292 WESTERN AVE
City: STANTON
Facility ID: Santa Ana River 30I000311
Facility Type: Industrial - Facility that treats and/or disposes of liquid or semisolid wastes from any servicing, producing, manufacturing or processing operation of whatever nature, including mining, gravel washing, geothermal operations, air conditioning, ship building and repairing, oil production, storage and disposal operations, water pumping.

Facility Status: Active - Any facility with a continuous or seasonal discharge that is under Waste Discharge Requirements.

NPDES Number: CAS000001 The 1st 2 characters designate the state. The remaining 7 are assigned by the Regional Board

Subregion: 8
Facility Telephone: 7148269049
Facility Contact: DONNA COLLIER
Agency Name: RONNENBERG CLIFF
Agency Address: 11292 WESTERN AVE
Agency City,St,Zip: STANTON 90680
Agency Contact: ROGER BROWN
Agency Telephone: 7148269049

Agency Type: Private
SIC Code: 0
SIC Code 2: Not reported
Primary Waste Type: Not reported
Primary Waste: Not reported
Waste Type2: Not reported
Waste2: Not reported
Primary Waste Type: Not reported
Secondary Waste: Not reported
Secondary Waste Type: Not reported

Design Flow: 0
Baseline Flow: 0
Reclamation: Not reported
POTW: Not reported

Treat To Water: Minor Threat to Water Quality. A violation of a regional board order should cause a relatively minor impairment of beneficial uses compared to a major or minor threat. Not: All nurds without a TTWQ will be considered a minor threat to water quality unless coded at a higher Level. A Zero (0) may be used to code those NURDS that are found to represent no threat to water quality.

Complexity: Category C - Facilities having no waste treatment systems, such as cooling water dischargers or those who must comply through best management practices, facilities with passive waste treatment and disposal systems, such as septic systems with subsurface disposal, or dischargers having waste storage systems with land disposal such as dairy waste ponds.

Map ID
Direction
Distance
Elevation

MAP FINDINGS

Site

Database(s)

EDR ID Number
EPA ID Number

BP710
SW
1/4-1/2
0.464 mi.
2452 ft.
Relative:
Lower
Actual:
57 ft.

CR R INC
11292 WESTERN AVE
STANTON, CA 90680
Site 2 of 3 in cluster BP

SWF/LF
LUST
HAULERS
CERS HAZ WASTE
SWEEPS UST
CERS TANKS
Cortese
EMI
HWT
NPDES
PROC
CIWQS
CERS
S100933322
N/A

LOS ANGELES CO. LF:

Name: C R & R INCORPORATED - STANTON
Address: 11292 WESTERN AVE.
City,State,Zip: STANTON, CA 90680
Site ID: 458
Alt. Site Name: Not reported
Alt. Address: Not reported
Site Contact: Not reported
Site Contact Phone: (800) 826-9677
Site Email: mikep@crrmail.com
Site Website: www.crrwasteservices.com
Site Type: Waste Hauler
Site SWIS Number: 19-AS-0539
Beginning Operation Date: Not reported
Ending Operation Date: Not reported
Local Enforcement Agency: Not reported
Maximun Depth Fill(Ft): Not reported
Permitted Capacity: Not reported
Present Use: Not reported
Remaining Capacity(Million): Not reported
Status: Active
Waste Accepted: Not reported
Hours of Operation: Mon to Fri, 7 AM - 4 PM; Sat, 7 AM - 12 PM
Disposal Area (Acre): Not reported

Detail As Of 01/2014:

Operator Name: CR & R, Inc.
Operator Address: 12739 Lakeland RD.
Operator City/State/Zip: Santa Fe Springs, CA 90670
Operator Contact: Brent Speers
Operator Telephone: (562) 944-4716x1501
Operator Email: jygarcia20@hotmail.com
Owner Name: Unknown
Owner Address: Not reported
Owner City/State/Zip: Not reported
Owner Contact: Not reported
Owner Telephone: Not reported
Owner Email: Not reported
District: Not reported
Site Mailing Address: Not reported

LUST:

Name: CR & R
Address: 11292 WESTERN
City,State,Zip: STANTON, CA 90680

Map ID
Direction
Distance
Elevation

MAP FINDINGS

Site

Database(s)

EDR ID Number
EPA ID Number

CR R INC (Continued)

S100933322

Lead Agency: ORANGE COUNTY LOP
Case Type: LUST Cleanup Site
Geo Track: http://geotracker.waterboards.ca.gov/profile_report.asp?global_id=T0605999023
Global Id: T0605999023
Latitude: 33.7983538335569
Longitude: -118.000566959381
Status: Completed - Case Closed
Status Date: 01/23/2015
Case Worker: SR
RB Case Number: 083003761T
Local Agency: ORANGE COUNTY LOP
File Location: Local Agency Warehouse
Local Case Number: 00UT005
Potential Media Affect: Aquifer used for drinking water supply, Soil
Potential Contaminants of Concern: Diesel, MTBE / TBA / Other Fuel Oxygenates, Gasoline
Site History: Please refer to recent Site Documents or Monitoring Reports in GeoTracker for site history. Orange County is not responsible for the accuracy of any professional interpretations provided in reports submitted by consultants for the responsible party.

LUST:

Global Id: T0605999023
Contact Type: Regional Board Caseworker
Contact Name: ROSE SCOTT
Organization Name: SANTA ANA RWQCB (REGION 8)
Address: 3737 MAIN STREET, SUITE 500
City: RIVERSIDE
Email: rose.scott@waterboards.ca.gov
Phone Number: 9513206375

Global Id: T0605999023
Contact Type: Local Agency Caseworker
Contact Name: SHYAMALA RAJAGOPAL
Organization Name: ORANGE COUNTY LOP
Address: 1241 E. DYER ROAD SUITE 120
City: SANTA ANA
Email: srajagopal@ochca.com
Phone Number: 7144336262

LUST:

Global Id: T0605999023
Action Type: ENFORCEMENT
Date: 07/10/2009
Action: Staff Letter

Global Id: T0605999023
Action Type: ENFORCEMENT
Date: 05/17/2012
Action: Staff Letter

Global Id: T0605999023
Action Type: ENFORCEMENT
Date: 10/28/2014
Action: File Review - Closure

Global Id: T0605999023
Action Type: ENFORCEMENT

Map ID
Direction
Distance
Elevation

MAP FINDINGS

Site

Database(s)

EDR ID Number
EPA ID Number

CR R INC (Continued)

S100933322

Date:	11/05/2014
Action:	File Review - Closure
Global Id:	T0605999023
Action Type:	Other
Date:	09/02/1998
Action:	Leak Discovery
Global Id:	T0605999023
Action Type:	RESPONSE
Date:	05/26/2003
Action:	Other Report / Document
Global Id:	T0605999023
Action Type:	RESPONSE
Date:	09/22/2003
Action:	Other Report / Document
Global Id:	T0605999023
Action Type:	RESPONSE
Date:	10/18/2004
Action:	Soil and Water Investigation Workplan
Global Id:	T0605999023
Action Type:	RESPONSE
Date:	10/18/2004
Action:	Other Report / Document
Global Id:	T0605999023
Action Type:	RESPONSE
Date:	02/11/2005
Action:	Well Installation Report
Global Id:	T0605999023
Action Type:	RESPONSE
Date:	07/03/2006
Action:	Corrective Action Plan / Remedial Action Plan
Global Id:	T0605999023
Action Type:	RESPONSE
Date:	12/29/2006
Action:	Final Remedial Action Report / Corrective Action Report
Global Id:	T0605999023
Action Type:	RESPONSE
Date:	08/06/2007
Action:	Final Remedial Action Report / Corrective Action Report
Global Id:	T0605999023
Action Type:	RESPONSE
Date:	06/30/2008
Action:	Corrective Action Plan / Remedial Action Plan
Global Id:	T0605999023
Action Type:	ENFORCEMENT
Date:	02/18/2009
Action:	File review

Map ID
Direction
Distance
Elevation

MAP FINDINGS

Site

Database(s)

EDR ID Number
EPA ID Number

CR R INC (Continued)

S100933322

Global Id:	T0605999023
Action Type:	ENFORCEMENT
Date:	10/13/2009
Action:	File review
Global Id:	T0605999023
Action Type:	ENFORCEMENT
Date:	04/20/2010
Action:	File review
Global Id:	T0605999023
Action Type:	REMEDIATION
Date:	09/04/2012
Action:	Other (Use Description Field)
Global Id:	T0605999023
Action Type:	REMEDIATION
Date:	05/28/2003
Action:	Free Product Removal
Global Id:	T0605999023
Action Type:	REMEDIATION
Date:	02/08/2005
Action:	Dual Phase Extraction
Global Id:	T0605999023
Action Type:	REMEDIATION
Date:	05/05/2011
Action:	Monitored Natural Attenuation
Global Id:	T0605999023
Action Type:	ENFORCEMENT
Date:	10/22/2008
Action:	File review
Global Id:	T0605999023
Action Type:	ENFORCEMENT
Date:	05/01/2006
Action:	Staff Letter
Global Id:	T0605999023
Action Type:	ENFORCEMENT
Date:	03/09/2005
Action:	Staff Letter
Global Id:	T0605999023
Action Type:	ENFORCEMENT
Date:	08/19/2003
Action:	Staff Letter
Global Id:	T0605999023
Action Type:	ENFORCEMENT
Date:	01/12/2009
Action:	File review
Global Id:	T0605999023
Action Type:	ENFORCEMENT

Map ID
Direction
Distance
Elevation

MAP FINDINGS

Site

Database(s)

EDR ID Number
EPA ID Number

CR R INC (Continued)

S100933322

Date:	07/15/2009
Action:	File review
Global Id:	T0605999023
Action Type:	ENFORCEMENT
Date:	07/28/2011
Action:	Staff Letter
Global Id:	T0605999023
Action Type:	ENFORCEMENT
Date:	09/29/2011
Action:	File review
Global Id:	T0605999023
Action Type:	ENFORCEMENT
Date:	07/26/2011
Action:	Petition Submitted for Review
Global Id:	T0605999023
Action Type:	ENFORCEMENT
Date:	10/06/2010
Action:	File review
Global Id:	T0605999023
Action Type:	ENFORCEMENT
Date:	03/14/2007
Action:	Staff Letter
Global Id:	T0605999023
Action Type:	ENFORCEMENT
Date:	08/28/2006
Action:	Staff Letter
Global Id:	T0605999023
Action Type:	ENFORCEMENT
Date:	05/06/2008
Action:	Staff Letter
Global Id:	T0605999023
Action Type:	ENFORCEMENT
Date:	10/03/2003
Action:	Staff Letter
Global Id:	T0605999023
Action Type:	ENFORCEMENT
Date:	04/12/2005
Action:	Staff Letter
Global Id:	T0605999023
Action Type:	ENFORCEMENT
Date:	07/13/2005
Action:	Staff Letter
Global Id:	T0605999023
Action Type:	ENFORCEMENT
Date:	01/14/2005
Action:	Staff Letter

Map ID
Direction
Distance
Elevation

MAP FINDINGS

Site

Database(s)

EDR ID Number
EPA ID Number

CR R INC (Continued)

S100933322

Global Id: T0605999023
Action Type: ENFORCEMENT
Date: 08/16/2004
Action: Staff Letter - #1

Global Id: T0605999023
Action Type: ENFORCEMENT
Date: 04/24/2003
Action: Staff Letter

Global Id: T0605999023
Action Type: ENFORCEMENT
Date: 10/20/2004
Action: Staff Letter

Global Id: T0605999023
Action Type: ENFORCEMENT
Date: 08/16/2004
Action: Staff Letter - #2

Global Id: T0605999023
Action Type: ENFORCEMENT
Date: 04/07/2009
Action: File review

Global Id: T0605999023
Action Type: ENFORCEMENT
Date: 02/01/2010
Action: File review

Global Id: T0605999023
Action Type: ENFORCEMENT
Date: 02/02/2010
Action: File review

Global Id: T0605999023
Action Type: ENFORCEMENT
Date: 04/01/2010
Action: Staff Letter

Global Id: T0605999023
Action Type: ENFORCEMENT
Date: 10/12/2011
Action: Staff Letter

Global Id: T0605999023
Action Type: ENFORCEMENT
Date: 01/17/2012
Action: File review

Global Id: T0605999023
Action Type: ENFORCEMENT
Date: 12/16/2011
Action: Staff Letter

Global Id: T0605999023
Action Type: ENFORCEMENT

Map ID
Direction
Distance
Elevation

MAP FINDINGS

Site

Database(s)

EDR ID Number
EPA ID Number

CR R INC (Continued)

S100933322

Date:	01/13/2012
Action:	File review
Global Id:	T0605999023
Action Type:	ENFORCEMENT
Date:	12/15/2011
Action:	File review
Global Id:	T0605999023
Action Type:	ENFORCEMENT
Date:	07/18/2012
Action:	File review
Global Id:	T0605999023
Action Type:	ENFORCEMENT
Date:	10/21/2013
Action:	State Water Board Closure Order
Global Id:	T0605999023
Action Type:	ENFORCEMENT
Date:	11/05/2012
Action:	File review
Global Id:	T0605999023
Action Type:	ENFORCEMENT
Date:	12/24/2012
Action:	File review
Global Id:	T0605999023
Action Type:	ENFORCEMENT
Date:	08/15/2011
Action:	File review
Global Id:	T0605999023
Action Type:	ENFORCEMENT
Date:	07/16/2010
Action:	Staff Letter
Global Id:	T0605999023
Action Type:	ENFORCEMENT
Date:	09/30/2010
Action:	File review
Global Id:	T0605999023
Action Type:	ENFORCEMENT
Date:	02/24/2011
Action:	Notification - Public Notice of ROD/RAP/CAP
Global Id:	T0605999023
Action Type:	ENFORCEMENT
Date:	06/20/2011
Action:	Verbal Enforcement
Global Id:	T0605999023
Action Type:	ENFORCEMENT
Date:	06/30/2010
Action:	File review

Map ID
Direction
Distance
Elevation

MAP FINDINGS

Site

Database(s)

EDR ID Number
EPA ID Number

CR R INC (Continued)

S100933322

Global Id:	T0605999023
Action Type:	ENFORCEMENT
Date:	06/03/2011
Action:	File review
Global Id:	T0605999023
Action Type:	ENFORCEMENT
Date:	07/25/2011
Action:	File review
Global Id:	T0605999023
Action Type:	ENFORCEMENT
Date:	03/22/2011
Action:	Staff Letter
Global Id:	T0605999023
Action Type:	ENFORCEMENT
Date:	01/11/2011
Action:	Meeting
Global Id:	T0605999023
Action Type:	ENFORCEMENT
Date:	06/20/2011
Action:	File review
Global Id:	T0605999023
Action Type:	ENFORCEMENT
Date:	01/07/2011
Action:	Staff Letter
Global Id:	T0605999023
Action Type:	ENFORCEMENT
Date:	05/28/2010
Action:	File review
Global Id:	T0605999023
Action Type:	ENFORCEMENT
Date:	07/06/2010
Action:	File review
Global Id:	T0605999023
Action Type:	Other
Date:	07/26/2000
Action:	Leak Reported
Global Id:	T0605999023
Action Type:	ENFORCEMENT
Date:	07/19/2010
Action:	Staff Letter
Global Id:	T0605999023
Action Type:	ENFORCEMENT
Date:	12/12/2014
Action:	Email Correspondence
Global Id:	T0605999023
Action Type:	ENFORCEMENT

Map ID
Direction
Distance
Elevation

MAP FINDINGS

Site

Database(s)

EDR ID Number
EPA ID Number

CR R INC (Continued)

S100933322

Date: 01/16/2015
Action: Closure/No Further Action Letter

Global Id: T0605999023
Action Type: ENFORCEMENT
Date: 12/12/2014
Action: File Review - Closure

Global Id: T0605999023
Action Type: ENFORCEMENT
Date: 03/28/2013
Action: File review

Global Id: T0605999023
Action Type: ENFORCEMENT
Date: 05/08/2013
Action: File review

Global Id: T0605999023
Action Type: ENFORCEMENT
Date: 02/21/2012
Action: Notification - Public Notice of ROD/RAP/CAP

Global Id: T0605999023
Action Type: ENFORCEMENT
Date: 05/24/2012
Action: File review

Global Id: T0605999023
Action Type: ENFORCEMENT
Date: 02/23/2012
Action: File review

LUST:

Global Id: T0605999023
Status: Open - Case Begin Date
Status Date: 09/02/1998

Global Id: T0605999023
Status: Open - Site Assessment
Status Date: 08/24/2001

Global Id: T0605999023
Status: Open - Assessment & Interim Remedial Action
Status Date: 05/28/2003

Global Id: T0605999023
Status: Open - Remediation
Status Date: 02/08/2005

Global Id: T0605999023
Status: Open - Verification Monitoring
Status Date: 10/01/2008

Global Id: T0605999023
Status: Open - Eligible for Closure
Status Date: 05/08/2013

Map ID
Direction
Distance
Elevation

MAP FINDINGS

Site

Database(s)

EDR ID Number
EPA ID Number

CR R INC (Continued)

S100933322

Global Id: T0605999023
Status: Completed - Case Closed
Status Date: 01/23/2015

ORANGE CO. LUST:

Name: CR & R
Address: 11292 WESTERN AVE
City,State,Zip: STANTON, CA 90680
Region: ORANGE
Facility Id: 00UT005
Released Substance: Diesel fuel oil and additives, Nos.1-D, 2-D, 2-4; Gasoline-Automotive
(motor gasoline and additives), leaded & unleaded
Date Closed: 01/23/2015
Record ID: RO0002436

HAULERS:

Name: C.R. & R, INC.
Address: 11292 WESTERN AVE
City,State,Zip: STANTON, CA 90680-2912
Facility ID: 1318771
Facility Phone: (714) 826-9049
Business Email Address: Cesarm@crrmail.com
Contact Person: Cesar Merino
Mailing Address: 11292 Western Ave
Mailing City: Stanton
Mailing State: CA
Mailing Zip: 90680-2912
Mailing County: Not reported
Mailing Phone: (714) 826-9049
Current Status: Active Business
Current Hauler Status: Hauler - Registered
Accepting Tires From Public: No
Regulatory Status Last Changed: 4/6/2004
Business Types: Trucking/Bus Fleet

CERS HAZ WASTE:

Name: CR&R WESTERN
Address: 11292 WESTERN AVE
City,State,Zip: STANTON, CA 90680
Site ID: 415595
CERS ID: 10721479
CERS Description: Hazardous Waste Generator

SWEEPS UST:

Name: C R & R
Address: 11292 WESTERN
City: STANTON
Status: Active
Comp Number: 10458
Number: 9
Board Of Equalization: 44-016839
Referral Date: 09-30-92
Action Date: 09-15-92
Created Date: 02-29-88

Map ID
Direction
Distance
Elevation

MAP FINDINGS

Site

Database(s)

EDR ID Number
EPA ID Number

CR R INC (Continued)

S100933322

Owner Tank Id: Not reported
SWRCB Tank Id: 30-000-010458-000001
Tank Status: A
Capacity: Not reported
Active Date: Not reported
Tank Use: M.V. FUEL
STG: P
Content: REG UNLEADED
Number Of Tanks: 6

Name: C R & R
Address: 11292 WESTERN
City: STANTON
Status: Active
Comp Number: 10458
Number: 9
Board Of Equalization: 44-016839
Referral Date: 09-30-92
Action Date: 09-15-92
Created Date: 02-29-88
Owner Tank Id: Not reported
SWRCB Tank Id: 30-000-010458-000002
Tank Status: A
Capacity: 500
Active Date: Not reported
Tank Use: PETROLEUM
STG: P
Content: Not reported
Number Of Tanks: Not reported

Name: C R & R
Address: 11292 WESTERN
City: STANTON
Status: Active
Comp Number: 10458
Number: 9
Board Of Equalization: 44-016839
Referral Date: 09-30-92
Action Date: 09-15-92
Created Date: 02-29-88
Owner Tank Id: Not reported
SWRCB Tank Id: 30-000-010458-000008
Tank Status: A
Capacity: 10000
Active Date: Not reported
Tank Use: M.V. FUEL
STG: P
Content: DIESEL
Number Of Tanks: Not reported

Name: C R & R
Address: 11292 WESTERN
City: STANTON
Status: Active
Comp Number: 10458
Number: 9
Board Of Equalization: 44-016839

Map ID
Direction
Distance
Elevation

MAP FINDINGS

Site

Database(s)

EDR ID Number
EPA ID Number

CR R INC (Continued)

S100933322

Referral Date: 09-30-92
Action Date: 09-15-92
Created Date: 02-29-88
Owner Tank Id: Not reported
SWRCB Tank Id: 30-000-010458-000009
Tank Status: A
Capacity: 10000
Active Date: Not reported
Tank Use: M.V. FUEL
STG: P
Content: DIESEL
Number Of Tanks: Not reported

Name: C R & R
Address: 11292 WESTERN
City: STANTON
Status: Active
Comp Number: 10458
Number: 9
Board Of Equalization: 44-016839
Referral Date: 09-30-92
Action Date: 09-15-92
Created Date: 02-29-88
Owner Tank Id: Not reported
SWRCB Tank Id: 30-000-010458-000010
Tank Status: A
Capacity: 10000
Active Date: Not reported
Tank Use: M.V. FUEL
STG: P
Content: DIESEL
Number Of Tanks: Not reported

Name: C R & R
Address: 11292 WESTERN
City: STANTON
Status: Active
Comp Number: 10458
Number: 9
Board Of Equalization: 44-016839
Referral Date: 09-30-92
Action Date: 09-15-92
Created Date: 02-29-88
Owner Tank Id: Not reported
SWRCB Tank Id: 30-000-010458-000011
Tank Status: A
Capacity: 10000
Active Date: Not reported
Tank Use: M.V. FUEL
STG: P
Content: DIESEL
Number Of Tanks: Not reported

CERS TANKS:

Name: CR&R WESTERN
Address: 11292 WESTERN AVE
City,State,Zip: STANTON, CA 90680

Map ID
Direction
Distance
Elevation

MAP FINDINGS

Site

Database(s)

EDR ID Number
EPA ID Number

CR R INC (Continued)

S100933322

Site ID: 415595
CERS ID: 10721479
CERS Description: Aboveground Petroleum Storage

Name: CR&R WESTERN
Address: 11292 WESTERN AVE
City,State,Zip: STANTON, CA 90680
Site ID: 415595
CERS ID: 10721479
CERS Description: Underground Storage Tank

CORTESE:

Name: CR & R
Address: 11292 WESTERN
City,State,Zip: STANTON, CA 90680
Region: CORTESE
Envirostor Id: Not reported
Global ID: T0605999023
Site/Facility Type: LUST CLEANUP SITE
Cleanup Status: COMPLETED - CASE CLOSED
Status Date: Not reported
Site Code: Not reported
Latitude: Not reported
Longitude: Not reported
Owner: Not reported
Enf Type: Not reported
Swat R: Not reported
Flag: active
Order No: Not reported
Waste Discharge System No: Not reported
Effective Date: Not reported
Region 2: Not reported
WID Id: Not reported
Solid Waste Id No: Not reported
Waste Management Uit Name: Not reported
File Name: Active Open

EMI:

Name: CR & R INC
Address: 11292 WESTERN AVE
City,State,Zip: STANTON, CA 90680
Year: 2002
County Code: 30
Air Basin: SC
Facility ID: 22914
Air District Name: SC
SIC Code: 3479
Air District Name: SOUTH COAST AQMD
Community Health Air Pollution Info System: Not reported
Consolidated Emission Reporting Rule: Not reported
Total Organic Hydrocarbon Gases Tons/Yr: 5
Reactive Organic Gases Tons/Yr: 5
Carbon Monoxide Emissions Tons/Yr: 0
NOX - Oxides of Nitrogen Tons/Yr: 0
SOX - Oxides of Sulphur Tons/Yr: 0
Particulate Matter Tons/Yr: 0

Map ID
Direction
Distance
Elevation

MAP FINDINGS

Site

Database(s)

EDR ID Number
EPA ID Number

CR R INC (Continued)

S100933322

Part. Matter 10 Micrometers and Smllr Tons/Yr:0

Name: CR & R INC
Address: 11292 WESTERN AVE
City,State,Zip: STANTON, CA 90680
Year: 2003
County Code: 30
Air Basin: SC
Facility ID: 22914
Air District Name: SC
SIC Code: 3479
Air District Name: SOUTH COAST AQMD
Community Health Air Pollution Info System: Not reported
Consolidated Emission Reporting Rule: Not reported
Total Organic Hydrocarbon Gases Tons/Yr: 5
Reactive Organic Gases Tons/Yr: 5
Carbon Monoxide Emissions Tons/Yr: 0
NOX - Oxides of Nitrogen Tons/Yr: 0
SOX - Oxides of Sulphur Tons/Yr: 0
Particulate Matter Tons/Yr: 0
Part. Matter 10 Micrometers and Smllr Tons/Yr:0

Name: CR & R INC
Address: 11292 WESTERN AVE
City,State,Zip: STANTON, CA 90680
Year: 2004
County Code: 30
Air Basin: SC
Facility ID: 22914
Air District Name: SC
SIC Code: 3479
Air District Name: SOUTH COAST AQMD
Community Health Air Pollution Info System: Not reported
Consolidated Emission Reporting Rule: Not reported
Total Organic Hydrocarbon Gases Tons/Yr: 5.43475
Reactive Organic Gases Tons/Yr: 5.38
Carbon Monoxide Emissions Tons/Yr: 0
NOX - Oxides of Nitrogen Tons/Yr: 0
SOX - Oxides of Sulphur Tons/Yr: 0
Particulate Matter Tons/Yr: 0
Part. Matter 10 Micrometers and Smllr Tons/Yr:0

Name: CR & R INC
Address: 11292 WESTERN AVE
City,State,Zip: STANTON, CA 90680
Year: 2005
County Code: 30
Air Basin: SC
Facility ID: 22914
Air District Name: SC
SIC Code: 3479
Air District Name: SOUTH COAST AQMD
Community Health Air Pollution Info System: Not reported
Consolidated Emission Reporting Rule: Not reported
Total Organic Hydrocarbon Gases Tons/Yr: 3.80433
Reactive Organic Gases Tons/Yr: 3.573193827
Carbon Monoxide Emissions Tons/Yr: 0

Map ID
Direction
Distance
Elevation

MAP FINDINGS

Site

Database(s)

EDR ID Number
EPA ID Number

CR R INC (Continued)

S100933322

NOX - Oxides of Nitrogen Tons/Yr: 0
SOX - Oxides of Sulphur Tons/Yr: 0
Particulate Matter Tons/Yr: 0
Part. Matter 10 Micrometers and Smllr Tons/Yr:0

Name: CR & R INC
Address: 11292 WESTERN AVE
City,State,Zip: STANTON, CA 90680
Year: 2006
County Code: 30
Air Basin: SC
Facility ID: 22914
Air District Name: SC
SIC Code: 3479
Air District Name: SOUTH COAST AQMD
Community Health Air Pollution Info System: Not reported
Consolidated Emission Reporting Rule: Not reported
Total Organic Hydrocarbon Gases Tons/Yr: 3.421209750370632225
Reactive Organic Gases Tons/Yr: 3.125
Carbon Monoxide Emissions Tons/Yr: 0
NOX - Oxides of Nitrogen Tons/Yr: 0
SOX - Oxides of Sulphur Tons/Yr: 0
Particulate Matter Tons/Yr: 0
Part. Matter 10 Micrometers and Smllr Tons/Yr:0

Name: CR & R INC
Address: 11292 WESTERN AVE
City,State,Zip: STANTON, CA 90680
Year: 2007
County Code: 30
Air Basin: SC
Facility ID: 22914
Air District Name: SC
SIC Code: 3479
Air District Name: SOUTH COAST AQMD
Community Health Air Pollution Info System: Not reported
Consolidated Emission Reporting Rule: Not reported
Total Organic Hydrocarbon Gases Tons/Yr: 3.410944457018840673
Reactive Organic Gases Tons/Yr: 3.125
Carbon Monoxide Emissions Tons/Yr: 0
NOX - Oxides of Nitrogen Tons/Yr: 0
SOX - Oxides of Sulphur Tons/Yr: 0
Particulate Matter Tons/Yr: 0
Part. Matter 10 Micrometers and Smllr Tons/Yr:0

Name: CR & R INC
Address: 11292 WESTERN AVE
City,State,Zip: STANTON, CA 90680
Year: 2008
County Code: 30
Air Basin: SC
Facility ID: 22914
Air District Name: SC
SIC Code: 4212
Air District Name: SOUTH COAST AQMD
Community Health Air Pollution Info System: Not reported
Consolidated Emission Reporting Rule: Not reported

Map ID
Direction
Distance
Elevation

MAP FINDINGS

Site

Database(s)

EDR ID Number
EPA ID Number

CR R INC (Continued)

S100933322

Total Organic Hydrocarbon Gases Tons/Yr: 2.779281569154254540
Reactive Organic Gases Tons/Yr: 2.7454
Carbon Monoxide Emissions Tons/Yr: 0
NOX - Oxides of Nitrogen Tons/Yr: 0
SOX - Oxides of Sulphur Tons/Yr: 0
Particulate Matter Tons/Yr: 0
Part. Matter 10 Micrometers and Smlr Tons/Yr:0

Name: CR & R INC
Address: 11292 WESTERN AVE
City,State,Zip: STANTON, CA 90680
Year: 2012
County Code: 30
Air Basin: SC
Facility ID: 22914
Air District Name: SC
SIC Code: 4212
Air District Name: SOUTH COAST AQMD
Community Health Air Pollution Info System: Not reported
Consolidated Emission Reporting Rule: Not reported
Total Organic Hydrocarbon Gases Tons/Yr: 1.2752789384
Reactive Organic Gases Tons/Yr: 1.25921
Carbon Monoxide Emissions Tons/Yr: 0
NOX - Oxides of Nitrogen Tons/Yr: 0
SOX - Oxides of Sulphur Tons/Yr: 0
Particulate Matter Tons/Yr: 0
Part. Matter 10 Micrometers and Smlr Tons/Yr:0

Name: CR & R INC
Address: 11292 WESTERN AVE
City,State,Zip: STANTON, CA 90680
Year: 2013
County Code: 30
Air Basin: SC
Facility ID: 22914
Air District Name: SC
SIC Code: 5093
Air District Name: SOUTH COAST AQMD
Community Health Air Pollution Info System: Not reported
Consolidated Emission Reporting Rule: Not reported
Total Organic Hydrocarbon Gases Tons/Yr: 0.90716613748
Reactive Organic Gases Tons/Yr: 0.89554
Carbon Monoxide Emissions Tons/Yr: 0
NOX - Oxides of Nitrogen Tons/Yr: 0
SOX - Oxides of Sulphur Tons/Yr: 0
Particulate Matter Tons/Yr: 0
Part. Matter 10 Micrometers and Smlr Tons/Yr:0

Name: CR & R INC
Address: 11292 WESTERN AVE
City,State,Zip: STANTON, CA 90680
Year: 2014
County Code: 30
Air Basin: SC
Facility ID: 22914
Air District Name: SC
SIC Code: 5093

Map ID
Direction
Distance
Elevation

MAP FINDINGS

Site

Database(s)

EDR ID Number
EPA ID Number

CR R INC (Continued)

S100933322

Air District Name: SOUTH COAST AQMD
Community Health Air Pollution Info System: Not reported
Consolidated Emission Reporting Rule: Not reported
Total Organic Hydrocarbon Gases Tons/Yr: 0.91553231763
Reactive Organic Gases Tons/Yr: 0.90381
Carbon Monoxide Emissions Tons/Yr: 0
NOX - Oxides of Nitrogen Tons/Yr: 0
SOX - Oxides of Sulphur Tons/Yr: 0
Particulate Matter Tons/Yr: 0.08832
Part. Matter 10 Micrometers and Smlr Tons/Yr: 0.0847872

Name: CR & R INC
Address: 11292 WESTERN AVE
City,State,Zip: STANTON, CA 90680
Year: 2015
County Code: 30
Air Basin: SC
Facility ID: 22914
Air District Name: SC
SIC Code: 5093
Air District Name: SOUTH COAST AQMD
Community Health Air Pollution Info System: Not reported
Consolidated Emission Reporting Rule: Not reported
Total Organic Hydrocarbon Gases Tons/Yr: 1.1913917364
Reactive Organic Gases Tons/Yr: 1.17784178
Carbon Monoxide Emissions Tons/Yr: 0
NOX - Oxides of Nitrogen Tons/Yr: 0
SOX - Oxides of Sulphur Tons/Yr: 0
Particulate Matter Tons/Yr: 0.15613475
Part. Matter 10 Micrometers and Smlr Tons/Yr: 0.14988936

Name: CR & R INC
Address: 11292 WESTERN AVE
City,State,Zip: STANTON, CA 90680
Year: 2017
County Code: 30
Air Basin: SC
Facility ID: 22914
Air District Name: SC
SIC Code: 5093
Air District Name: SOUTH COAST AQMD
Community Health Air Pollution Info System: Not reported
Consolidated Emission Reporting Rule: Not reported
Total Organic Hydrocarbon Gases Tons/Yr: 1.0227967265
Reactive Organic Gases Tons/Yr: 1.01
Carbon Monoxide Emissions Tons/Yr: Not reported
NOX - Oxides of Nitrogen Tons/Yr: Not reported
SOX - Oxides of Sulphur Tons/Yr: Not reported
Particulate Matter Tons/Yr: 0.15123
Part. Matter 10 Micrometers and Smlr Tons/Yr: 0.1451808

Name: CR & R INC
Address: 11292 WESTERN AVE
City,State,Zip: STANTON, CA 90680
Year: 2019
County Code: 30
Air Basin: SC

Map ID
Direction
Distance
Elevation

MAP FINDINGS

Site

Database(s)

EDR ID Number
EPA ID Number

CR R INC (Continued)

S100933322

Facility ID: 22914
Air District Name: SC
SIC Code: 4953
Air District Name: SOUTH COAST AQMD
Community Health Air Pollution Info System: Not reported
Consolidated Emission Reporting Rule: Not reported
Total Organic Hydrocarbon Gases Tons/Yr: 0.83001678037
Reactive Organic Gases Tons/Yr: 0.81938295
Carbon Monoxide Emissions Tons/Yr: Not reported
NOX - Oxides of Nitrogen Tons/Yr: Not reported
SOX - Oxides of Sulphur Tons/Yr: Not reported
Particulate Matter Tons/Yr: 0.13287775
Part. Matter 10 Micrometers and Smlr Tons/Yr: 0.12756264

HWT:

Name: CR&R INCORPORATED
Address: 11292 WESTERN AVE
City,State,Zip: STANTON, CA 90680
Reg Num: 5723
Expiration Date: 08/31/2021

NPDES:

Name: CR R INC
Address: 11292 WESTERN AVE
City,State,Zip: STANTON, CA 90680
Facility Status: Not reported
NPDES Number: Not reported
Region: Not reported
Agency Number: Not reported
Regulatory Measure ID: Not reported
Place ID: Not reported
Order Number: Not reported
WDID: 8 30I000311
Regulatory Measure Type: Industrial
Program Type: Not reported
Adoption Date Of Regulatory Measure: Not reported
Effective Date Of Regulatory Measure: Not reported
Termination Date Of Regulatory Measure: Not reported
Expiration Date Of Regulatory Measure: Not reported
Discharge Address: Not reported
Discharge Name: Not reported
Discharge City: Not reported
Discharge State: Not reported
Discharge Zip: Not reported
Status: Active
Status Date: 09/28/2009
Operator Name: CR R Inc
Operator Address: 11292 Western Ave
Operator City: Stanton
Operator State: California
Operator Zip: 90680

NPDES as of 03/2018:

NPDES Number: CAS000001
Status: Active
Agency Number: 0
Region: 8

Map ID
Direction
Distance
Elevation

MAP FINDINGS

Site

Database(s)

EDR ID Number
EPA ID Number

CR R INC (Continued)

S100933322

Regulatory Measure ID: 208141
Order Number: 97-03-DWQ
Regulatory Measure Type: Enrollee
Place ID: Not reported
WDID: 8 30I000311
Program Type: Industrial
Adoption Date Of Regulatory Measure: Not reported
Effective Date Of Regulatory Measure: 03/06/1992
Expiration Date Of Regulatory Measure: Not reported
Termination Date Of Regulatory Measure: Not reported
Discharge Name: CR R Inc
Discharge Address: 11292 Western Ave
Discharge City: Stanton
Discharge State: California
Discharge Zip: 90680
Received Date: Not reported
Processed Date: Not reported
Status: Not reported
Status Date: Not reported
Place Size: Not reported
Place Size Unit: Not reported
Contact: Not reported
Contact Title: Not reported
Contact Phone: Not reported
Contact Phone Ext: Not reported
Contact Email: Not reported
Operator Name: Not reported
Operator Address: Not reported
Operator City: Not reported
Operator State: Not reported
Operator Zip: Not reported
Operator Contact: Not reported
Operator Contact Title: Not reported
Operator Contact Phone: Not reported
Operator Contact Phone Ext: Not reported
Operator Contact Email: Not reported
Operator Type: Not reported
Developer: Not reported
Developer Address: Not reported
Developer City: Not reported
Developer State: Not reported
Developer Zip: Not reported
Developer Contact: Not reported
Developer Contact Title: Not reported
Constype Linear Utility Ind: Not reported
Emergency Phone: Not reported
Emergency Phone Ext: Not reported
Constype Above Ground Ind: Not reported
Constype Below Ground Ind: Not reported
Constype Cable Line Ind: Not reported
Constype Comm Line Ind: Not reported
Constype Commercial Ind: Not reported
Constype Electrical Line Ind: Not reported
Constype Gas Line Ind: Not reported
Constype Industrial Ind: Not reported
Constype Other Description: Not reported
Constype Other Ind: Not reported

Map ID
Direction
Distance
Elevation

MAP FINDINGS

Site

Database(s)

EDR ID Number
EPA ID Number

CR R INC (Continued)

S100933322

Constype Recons Ind:	Not reported
Constype Residential Ind:	Not reported
Constype Transport Ind:	Not reported
Constype Utility Description:	Not reported
Constype Utility Ind:	Not reported
Constype Water Sewer Ind:	Not reported
Dir Discharge Uswater Ind:	Not reported
Receiving Water Name:	Not reported
Certifier:	Not reported
Certifier Title:	Not reported
Certification Date:	Not reported
Primary Sic:	Not reported
Secondary Sic:	Not reported
Tertiary Sic:	Not reported
NPDES Number:	Not reported
Status:	Not reported
Agency Number:	Not reported
Region:	8
Regulatory Measure ID:	208141
Order Number:	Not reported
Regulatory Measure Type:	Industrial
Place ID:	Not reported
WDID:	8 30I000311
Program Type:	Not reported
Adoption Date Of Regulatory Measure:	Not reported
Effective Date Of Regulatory Measure:	Not reported
Expiration Date Of Regulatory Measure:	Not reported
Termination Date Of Regulatory Measure:	Not reported
Discharge Name:	Not reported
Discharge Address:	Not reported
Discharge City:	Not reported
Discharge State:	Not reported
Discharge Zip:	Not reported
Received Date:	05/09/2008
Processed Date:	03/06/1992
Status:	Active
Status Date:	09/28/2009
Place Size:	5
Place Size Unit:	Acres
Contact:	Frank Alvarez
Contact Title:	Not reported
Contact Phone:	714-826-9049
Contact Phone Ext:	Not reported
Contact Email:	franka@crrmail.com
Operator Name:	CR R Inc
Operator Address:	11292 Western Ave
Operator City:	Stanton
Operator State:	California
Operator Zip:	90680
Operator Contact:	Frank Alvarez
Operator Contact Title:	Not reported
Operator Contact Phone:	714-826-9049
Operator Contact Phone Ext:	Not reported
Operator Contact Email:	franka@crrmail.com
Operator Type:	Private Business
Developer:	Not reported

Map ID
Direction
Distance
Elevation

MAP FINDINGS

Site

Database(s)

EDR ID Number
EPA ID Number

CR R INC (Continued)

S100933322

Developer Address: Not reported
Developer City: Not reported
Developer State: California
Developer Zip: Not reported
Developer Contact: Not reported
Developer Contact Title: Not reported
Constype Linear Utility Ind: Not reported
Emergency Phone: 714-826-9049
Emergency Phone Ext: Not reported
Constype Above Ground Ind: Not reported
Constype Below Ground Ind: Not reported
Constype Cable Line Ind: Not reported
Constype Comm Line Ind: Not reported
Constype Commercial Ind: Not reported
Constype Electrical Line Ind: Not reported
Constype Gas Line Ind: Not reported
Constype Industrial Ind: Not reported
Constype Other Description: Not reported
Constype Other Ind: Not reported
Constype Recons Ind: Not reported
Constype Residential Ind: Not reported
Constype Transport Ind: Not reported
Constype Utility Description: Not reported
Constype Utility Ind: Not reported
Constype Water Sewer Ind: Not reported
Dir Discharge Uswater Ind: N
Receiving Water Name: Stanton Storm Channel
Certifier: Joe Zavala
Certifier Title: Manager
Certification Date: 19-JUN-15
Primary Sic: 5093-Scrap and Waste Materials
Secondary Sic: Not reported
Tertiary Sic: Not reported

Name: CR R INC
Address: 11292 WESTERN AVE
City,State,Zip: STANTON, CA 90680
Facility Status: Active
NPDES Number: CAS000001
Region: 8
Agency Number: 0
Regulatory Measure ID: 208141
Place ID: Not reported
Order Number: 97-03-DWQ
WDID: 8 30I000311
Regulatory Measure Type: Enrollee
Program Type: Industrial
Adoption Date Of Regulatory Measure: Not reported
Effective Date Of Regulatory Measure: 03/06/1992
Termination Date Of Regulatory Measure: Not reported
Expiration Date Of Regulatory Measure: Not reported
Discharge Address: 11292 Western Ave
Discharge Name: CR R Inc
Discharge City: Stanton
Discharge State: California
Discharge Zip: 90680

Map ID
Direction
Distance
Elevation

MAP FINDINGS

Site

Database(s)

EDR ID Number
EPA ID Number

CR R INC (Continued)

S100933322

Status:	Not reported
Status Date:	Not reported
Operator Name:	Not reported
Operator Address:	Not reported
Operator City:	Not reported
Operator State:	Not reported
Operator Zip:	Not reported
NPDES as of 03/2018:	
NPDES Number:	CAS000001
Status:	Active
Agency Number:	0
Region:	8
Regulatory Measure ID:	208141
Order Number:	97-03-DWQ
Regulatory Measure Type:	Enrollee
Place ID:	Not reported
WDID:	8 30I000311
Program Type:	Industrial
Adoption Date Of Regulatory Measure:	Not reported
Effective Date Of Regulatory Measure:	03/06/1992
Expiration Date Of Regulatory Measure:	Not reported
Termination Date Of Regulatory Measure:	Not reported
Discharge Name:	CR R Inc
Discharge Address:	11292 Western Ave
Discharge City:	Stanton
Discharge State:	California
Discharge Zip:	90680
Received Date:	Not reported
Processed Date:	Not reported
Status:	Not reported
Status Date:	Not reported
Place Size:	Not reported
Place Size Unit:	Not reported
Contact:	Not reported
Contact Title:	Not reported
Contact Phone:	Not reported
Contact Phone Ext:	Not reported
Contact Email:	Not reported
Operator Name:	Not reported
Operator Address:	Not reported
Operator City:	Not reported
Operator State:	Not reported
Operator Zip:	Not reported
Operator Contact:	Not reported
Operator Contact Title:	Not reported
Operator Contact Phone:	Not reported
Operator Contact Phone Ext:	Not reported
Operator Contact Email:	Not reported
Operator Type:	Not reported
Developer:	Not reported
Developer Address:	Not reported
Developer City:	Not reported
Developer State:	Not reported
Developer Zip:	Not reported
Developer Contact:	Not reported
Developer Contact Title:	Not reported
Constype Linear Utility Ind:	Not reported

Map ID
Direction
Distance
Elevation

MAP FINDINGS

Site

Database(s)

EDR ID Number
EPA ID Number

CR R INC (Continued)

S100933322

Emergency Phone:	Not reported
Emergency Phone Ext:	Not reported
Constype Above Ground Ind:	Not reported
Constype Below Ground Ind:	Not reported
Constype Cable Line Ind:	Not reported
Constype Comm Line Ind:	Not reported
Constype Commercial Ind:	Not reported
Constype Electrical Line Ind:	Not reported
Constype Gas Line Ind:	Not reported
Constype Industrial Ind:	Not reported
Constype Other Description:	Not reported
Constype Other Ind:	Not reported
Constype Recons Ind:	Not reported
Constype Residential Ind:	Not reported
Constype Transport Ind:	Not reported
Constype Utility Description:	Not reported
Constype Utility Ind:	Not reported
Constype Water Sewer Ind:	Not reported
Dir Discharge Uswater Ind:	Not reported
Receiving Water Name:	Not reported
Certifier:	Not reported
Certifier Title:	Not reported
Certification Date:	Not reported
Primary Sic:	Not reported
Secondary Sic:	Not reported
Tertiary Sic:	Not reported
NPDES Number:	Not reported
Status:	Not reported
Agency Number:	Not reported
Region:	8
Regulatory Measure ID:	208141
Order Number:	Not reported
Regulatory Measure Type:	Industrial
Place ID:	Not reported
WDID:	8 30I000311
Program Type:	Not reported
Adoption Date Of Regulatory Measure:	Not reported
Effective Date Of Regulatory Measure:	Not reported
Expiration Date Of Regulatory Measure:	Not reported
Termination Date Of Regulatory Measure:	Not reported
Discharge Name:	Not reported
Discharge Address:	Not reported
Discharge City:	Not reported
Discharge State:	Not reported
Discharge Zip:	Not reported
Received Date:	05/09/2008
Processed Date:	03/06/1992
Status:	Active
Status Date:	09/28/2009
Place Size:	5
Place Size Unit:	Acres
Contact:	Frank Alvarez
Contact Title:	Not reported
Contact Phone:	714-826-9049
Contact Phone Ext:	Not reported
Contact Email:	franka@crrmail.com

Map ID
Direction
Distance
Elevation

MAP FINDINGS

Site

Database(s)

EDR ID Number
EPA ID Number

CR R INC (Continued)

S100933322

Operator Name:	CR R Inc
Operator Address:	11292 Western Ave
Operator City:	Stanton
Operator State:	California
Operator Zip:	90680
Operator Contact:	Frank Alvarez
Operator Contact Title:	Not reported
Operator Contact Phone:	714-826-9049
Operator Contact Phone Ext:	Not reported
Operator Contact Email:	franka@crrmail.com
Operator Type:	Private Business
Developer:	Not reported
Developer Address:	Not reported
Developer City:	Not reported
Developer State:	California
Developer Zip:	Not reported
Developer Contact:	Not reported
Developer Contact Title:	Not reported
Constype Linear Utility Ind:	Not reported
Emergency Phone:	714-826-9049
Emergency Phone Ext:	Not reported
Constype Above Ground Ind:	Not reported
Constype Below Ground Ind:	Not reported
Constype Cable Line Ind:	Not reported
Constype Comm Line Ind:	Not reported
Constype Commercial Ind:	Not reported
Constype Electrical Line Ind:	Not reported
Constype Gas Line Ind:	Not reported
Constype Industrial Ind:	Not reported
Constype Other Description:	Not reported
Constype Other Ind:	Not reported
Constype Recons Ind:	Not reported
Constype Residential Ind:	Not reported
Constype Transport Ind:	Not reported
Constype Utility Description:	Not reported
Constype Utility Ind:	Not reported
Constype Water Sewer Ind:	Not reported
Dir Discharge Uswater Ind:	N
Receiving Water Name:	Stanton Storm Channel
Certifier:	Joe Zavala
Certifier Title:	Manager
Certification Date:	19-JUN-15
Primary Sic:	5093-Scrap and Waste Materials
Secondary Sic:	Not reported
Tertiary Sic:	Not reported

PROC:

Name:	CR AND R INC
Address:	11292 WESTERN AVE
City,State,Zip:	STANTON, CA 90680
Reg Id:	19495
Cert Id:	PR0043
Organization Id:	Not reported
Organization Name:	CR and R Inc
Mailing Address:	11292 Western Ave
Mailing City:	Stanton

Map ID
Direction
Distance
Elevation

MAP FINDINGS

Site

Database(s)

EDR ID Number
EPA ID Number

CR R INC (Continued)

S100933322

Mailing State: CA
Mailing Zip Code: 90680
Website: Not reported
Email: bobw@crrmail.com
Phone Number: (714) 826-9049x2267
Rural: N/A
Operation Begin Date: 09/30/1987
Aluminium: Y
Glass: Y
Plastic: Y
Bimetal: Y
Hours of Operation: Mon - Fri 8:00 am - 4:00 pm; Sat 8:00 am - 12:00 pm; Sun Closed

CIWQS:

Name: CR R INC
Address: 11292 WESTERN AVE
City,State,Zip: STANTON, CA 90680
Agency: CR R Inc
Agency Address: 11292 Western Ave, Stanton, CA 90680
Place/Project Type: Industrial - Scrap and Waste Materials
SIC/NAICS: 5093
Region: 8
Program: INDSTW
Regulatory Measure Status: Active
Regulatory Measure Type: Storm water industrial
Order Number: 2014-0057-DWQ
WDID: 8 30I000311
NPDES Number: CAS000001
Adoption Date: Not reported
Effective Date: 03/06/1992
Termination Date: Not reported
Expiration/Review Date: Not reported
Design Flow: Not reported
Major/Minor: Not reported
Complexity: Not reported
TTWQ: Not reported
Enforcement Actions within 5 years: 0
Violations within 5 years: 0
Latitude: 33.79843
Longitude: -118.00165

CERS:

Name: CR&R WESTERN
Address: 11292 WESTERN AVE
City,State,Zip: STANTON, CA 90680
Site ID: 415595
CERS ID: 10721479
CERS Description: Chemical Storage Facilities

Violations:

Site ID: 415595
Site Name: CR&R Western
Violation Date: 08-26-2019
Citation: 23 CCR 16 2712(b)(1)(G) - California Code of Regulations, Title 23, Chapter 16, Section(s) 2712(b)(1)(G)
Violation Description: Failure to comply with one or more of the following overfill prevention equipment requirements: Alert the transfer operator when

Map ID
Direction
Distance
Elevation

MAP FINDINGS

Site

Database(s)

EDR ID Number
EPA ID Number

CR R INC (Continued)

S100933322

the tank is 90 percent full by restricting the flow into the tank or triggering an audible and visual alarm; or Restrict delivery of flow to the tank at least 30 minutes before the tank overfills, provided the restriction occurs when the tank is filled to no more than 95 percent of capacity; and activate an audible alarm at least five minutes before the tank overfills; or Provide positive shut-off of flow to the tank when the tank is filled to no more than 95 percent of capacity; or Provide positive shut-off of flow to the tank so that none of the fittings located on the top of the tank are exposed to product due to overfilling. Install/retrofit overfill prevention equipment that does not use flow restrictors on vent piping to meet overfill prevention equipment requirements when the overfill prevention equipment is installed, repaired, or replaced on and after October 1, 2018. For USTs installed before October 1, 2018, perform an inspection by October 13, 2018 and every 36 months thereafter. For USTs installed on and after October 1, 2018, perform an inspection at installation and every 36 months thereafter. Inspected within 30 days after a repair to the overfill prevention equipment. Inspected using an applicable manufacturer guidelines, industry codes, engineering standards, or a method approved by a professional engineer. Inspected by a certified UST service technician. Maintain records of overfill prevention equipment inspection for 36 months.

Violation Notes: Returned to compliance on 06/22/2020. OBSERVATION: Facility failed to test overfill prevention equipment at least once as of 10/13/2018 and every 36 months thereafter. CORRECTIVE ACTION: Overfill prevention equipment was tested this date. Submit passing test results to this Agency within 30 days to abate this violation.

Violation Division: Orange County Environmental Health
Violation Program: UST
Violation Source: CERS

Site ID: 415595
Site Name: CR&R Western
Violation Date: 08-14-2014
Citation: HSC 6.95 25508(d) - California Health and Safety Code, Chapter 6.95, Section(s) 25508(d)

Violation Description: Failure to complete and/or electronically submit a business plan when storing/handling a hazardous material at or above reportable quantities.

Violation Notes: Returned to compliance on 10/13/2014. Submit a HMBP on line via CERS or E SUBMIT

Violation Division: Orange County Environmental Health
Violation Program: HMRRP
Violation Source: CERS

Site ID: 415595
Site Name: CR&R Western
Violation Date: 08-24-2020
Citation: HSC 6.95 25508(a)(1) - California Health and Safety Code, Chapter 6.95, Section(s) 25508(a)(1)

Violation Description: Failure to complete and electronically submit a site map with all required content.

Violation Notes: OBSERVATION: The business failed to complete and electronically submit a site map with the location of the mobile refueler when parked. CORRECTIVE ACTION: Complete and electronically submit a site map with all required content.

Violation Division: Orange County Environmental Health

Map ID
Direction
Distance
Elevation

MAP FINDINGS

Site

Database(s)

EDR ID Number
EPA ID Number

CR R INC (Continued)

S100933322

Violation Program: HMRRP
Violation Source: CERS

Site ID: 415595
Site Name: CR&R Western
Violation Date: 08-26-2019
Citation: HSC 6.75 25299.30-25299.34 - California Health and Safety Code, Chapter 6.75, Section(s) 25299.30-25299.34
Violation Description: Failure to submit and maintain complete and current Certification of Financial Responsibility or other mechanism of financial assurance.
Violation Notes: Returned to compliance on 05/31/2020. OBSERVATION: Mechanism of financial assurance (CFO Letter and Insurance Policy) documents have not been submitted to the CUPA and was not available for review on site. Current financial responsibility documents are required to be submitted annually. CORRECTIVE ACTION: Complete and submit a copy of the Certification of Financial Responsibility and the Mechanism of Financial Assurance via the California Environmental Reporting System (CERS) cers.calepa.ca.gov within 30 days.
Violation Division: Orange County Environmental Health
Violation Program: UST
Violation Source: CERS

Site ID: 415595
Site Name: CR&R Western
Violation Date: 08-14-2017
Citation: 23 CCR 16 2636(f)(1) - California Code of Regulations, Title 23, Chapter 16, Section(s) 2636(f)(1)
Violation Description: Failure of the double-walled pressurized piping to be continuously monitored with a system that activates an audible and visual alarm or stops flow at the dispenser when a leak is detected.
Violation Notes: Returned to compliance on 08/14/2017. The VR 208 sensor in the 5K T3 STP sump did not trigger an alarm when submerged in water for testing the sensor. The sensor must trigger proper shutdown of the respective turbine when tested. The failed sensor was replaced like for like during this inspection and retested with passing results. This violation is corrected. Ensure the results are forwarded to this agency.
Violation Division: Orange County Environmental Health
Violation Program: UST
Violation Source: CERS

Site ID: 415595
Site Name: CR&R Western
Violation Date: 08-03-2018
Citation: 23 CCR 16 2712(i), 2632(d)(2), 2634(e), 2641(h) - California Code of Regulations, Title 23, Chapter 16, Section(s) 2712(i), 2632(d)(2), 2634(e), 2641(h)
Violation Description: Failure to submit a current UST Response Plan available on site.
Violation Notes: Returned to compliance on 09/04/2018. The response plan submitted on 3/1/18 was declined 4/27/18. Section VII for owner/operator signature is blank. Please fill out this section and resubmit within 30 days.
Violation Division: Orange County Environmental Health
Violation Program: UST
Violation Source: CERS

Site ID: 415595
Site Name: CR&R Western

Map ID
Direction
Distance
Elevation

MAP FINDINGS

Site

Database(s)

EDR ID Number
EPA ID Number

CR R INC (Continued)

S100933322

Violation Date: 08-17-2015
Citation: HSC 6.7 25286(a) - California Health and Safety Code, Chapter 6.7, Section(s) 25286(a)
Violation Description: Failure to submit an complete and accurate application for a permit to operate an underground storage tank, or for renewal of the permit.
Violation Notes: Returned to compliance on 09/09/2015. E submit has been reviewed and Declined. Please go to WWW.esubmit.ocgov.com and see comments to make corrections.
Violation Division: Orange County Environmental Health
Violation Program: UST
Violation Source: CERS

Site ID: 415595
Site Name: CR&R Western
Violation Date: 08-03-2018
Citation: 23 CCR 16 2712(i) - California Code of Regulations, Title 23, Chapter 16, Section(s) 2712(i)
Violation Description: Failure to have current UST Monitoring Plan available on site.
Violation Notes: Returned to compliance on 09/04/2018. Please refer to report comments for corrections that need to be made to the monitoring plan. CERS UST submittal dated 3/1/18 was declined 4/27/18 and is being declined with updated comments this date.
Violation Division: Orange County Environmental Health
Violation Program: UST
Violation Source: CERS

Site ID: 415595
Site Name: CR&R Western
Violation Date: 06-05-2017
Citation: 23 CCR 6.7 25284, 25286 - California Code of Regulations, Title 23, Chapter 6.7, Section(s) 25284, 25286
Violation Description: Failure to submit a complete and accurate application for a permit to operate a UST, or for renewal of the permit.
Violation Notes: Returned to compliance on 08/22/2017. The CERS 10721479 submission of the Tank Pages and the Monitoring Plan need to be corrected. The product piping, vapor and vent construction information need to be updated with correct information. Please resubmit the Tank pages and monitoring plan with-in 30 days.
Violation Division: Orange County Environmental Health
Violation Program: UST
Violation Source: CERS

Site ID: 415595
Site Name: CR&R Western
Violation Date: 08-14-2014
Citation: 23 CCR 16 2715(a) - California Code of Regulations, Title 23, Chapter 16, Section(s) 2715(a)
Violation Description: Failure to submit statement of UST compliance and/or Designated Operator certification.
Violation Notes: Returned to compliance on 02/19/2015. Forms reviewed at site but must be submitted on line via CERS or E SUBMIT
Violation Division: Orange County Environmental Health
Violation Program: UST
Violation Source: CERS

Site ID: 415595
Site Name: CR&R Western

Map ID
Direction
Distance
Elevation

MAP FINDINGS

Site

Database(s)

EDR ID Number
EPA ID Number

CR R INC (Continued)

S100933322

Violation Date: 06-22-2020
Citation: 23 CCR 16 2665(b) - California Code of Regulations, Title 23, Chapter 16, Section(s) 2665(b)
Violation Description: "Failure to submit a copy of the overfill prevention equipment inspection results on the G Overfill Prevention Equipment Inspection Report FormG to the UPA within 30 days after the inspection. "
Violation Notes: Returned to compliance on 06/22/2020. OBSERVATION: Overfill prevention test results from 8/26/19 have not been received by this Agency. CORRECTIVE ACTION: Submit a copy of the test results to this Agency immediately.
Violation Division: Orange County Environmental Health
Violation Program: UST
Violation Source: CERS

Site ID: 415595
Site Name: CR&R Western
Violation Date: 08-24-2020
Citation: HSC 6.67 25270.4.5(a) - California Health and Safety Code, Chapter 6.67, Section(s) 25270.4.5(a)
Violation Description: Failure to prepare an SPCC Plan that meets all applicable requirements.
Violation Notes: OBSERVATION: Failure to prepare an SPCC Plan that meets all applicable requirements. CORRECTIVE ACTION: The sections listed below must be completed. Complete or revise SPCC plan that meets all applicable requirements and immediately submit a copy of the SPCC Plan to this agency for review. The following sections are incomplete: 1. Section III G 1. Plan Requirements G Oil Storage Containers G missing the following: Diesel, 60 gallons aboveground tank; Gear oil, 165 gallons total in (3) 55-gallon drums; Motor oil & hydraulic oil in (14) 55-gallon drums. Remove engine coolant. 2. Section III G 2. Secondary Containment and Oil Spill Control G Complete Table G-4. 3. Section III G 3. Inspections, Testing, Recordkeeping and Personnel Training G Describe the inspection and testing program, including but not limited to, reference to industry standing utilized, scope, frequency, method of inspection or test, and person conducting the inspections. Complete the checkboxes in [Truncated]
Violation Division: Orange County Environmental Health
Violation Program: APSA
Violation Source: CERS

Site ID: 415595
Site Name: CR&R Western
Violation Date: 07-01-2017
Citation: HSC 6.7 25284 - California Health and Safety Code, Chapter 6.7, Section(s) 25284
Violation Description: Failure to obtain a valid permit to operate from the CUPA.
Violation Notes: Returned to compliance on 08/22/2017. The facility is currently operating without a valid UST permit from the Orange County CUPA. This violation is issued due to the errors in the UST section of CERS. Ensure the correction to the UST section are made and the submittal is resubmitted with-in 30 days.
Violation Division: Orange County Environmental Health
Violation Program: UST
Violation Source: CERS

Site ID: 415595
Site Name: CR&R Western

Map ID
Direction
Distance
Elevation

MAP FINDINGS

Site

Database(s)

EDR ID Number
EPA ID Number

CR R INC (Continued)

S100933322

Violation Date: 08-24-2020
Citation: HSC 6.95 25508(a)(1) - California Health and Safety Code, Chapter 6.95, Section(s) 25508(a)(1)
Violation Description: Failure to complete and electronically submit hazardous material inventory information for all reportable hazardous materials on site at or above reportable quantities.
Violation Notes: OBSERVATION: The business failed to complete and electronically submit chemical inventory information for all reportable hazardous materials on site at or above reportable quantities. CORRECTIVE ACTION: Complete and electronically submit the chemical inventory information for all reportable hazardous materials on site at or above reportable quantities via the California Environmental Reporting System (CERS).
Violation Division: Orange County Environmental Health
Violation Program: HMRRP
Violation Source: CERS

Site ID: 415595
Site Name: CR&R Western
Violation Date: 08-24-2020
Citation: HSC 6.67 25270.4.5(a) - California Health and Safety Code, Chapter 6.67, Section(s) 25270.4.5(a)
Violation Description: Failure to provide bulk storage containers with adequate secondary containment large enough to contain the entire capacity of the largest container plus additional capacity to contain precipitation when applicable, and/or failure to position/locate mobile or portable containers to prevent a discharge.
Violation Notes: OBSERVATION: Failure to provide adequate (general) secondary containment, or no secondary containment for all the 55-gallon drums mobile/portable and bulk storage tanks. No secondary containment is available for mobile or portable storage tanks that are parked on site overnight. CORRECTIVE ACTION: Provide adequate (general) secondary containment, or no secondary containment for mobile or portable storage tanks immediately.
Violation Division: Orange County Environmental Health
Violation Program: APSA
Violation Source: CERS

Site ID: 415595
Site Name: CR&R Western
Violation Date: 08-14-2014
Citation: HSC 6.7 25286(a) - California Health and Safety Code, Chapter 6.7, Section(s) 25286(a)
Violation Description: Failure to submit an complete and accurate application for a permit to operate an underground storage tank, or for renewal of the permit.
Violation Notes: Returned to compliance on 02/19/2015. Forms reviewed at site but must be submitted on line via CERS or E SUBMIT
Violation Division: Orange County Environmental Health
Violation Program: UST
Violation Source: CERS

Site ID: 415595
Site Name: CR&R Western
Violation Date: 08-14-2014
Citation: 23 CCR 16 2712(i) - California Code of Regulations, Title 23, Chapter 16, Section(s) 2712(i)
Violation Description: Failure to submit, obtain approval, or maintain a complete/accurate response plan.

Map ID
Direction
Distance
Elevation

MAP FINDINGS

Site

Database(s)

EDR ID Number
EPA ID Number

CR R INC (Continued)

S100933322

Violation Notes: Returned to compliance on 02/19/2015. Forms reviewed at site but must be submitted on line via CERS or E SUBMIT

Violation Division: Orange County Environmental Health

Violation Program: UST

Violation Source: CERS

Site ID: 415595

Site Name: CR&R Western

Violation Date: 08-25-2017

Citation: HSC 6.7 25290.1(c), 25290.2(c), 25291(a)(2), 25292(e) - California Health and Safety Code, Chapter 6.7, Section(s) 25290.1(c), 25290.2(c), 25291(a)(2), 25292(e)

Violation Description: Failure to maintain secondary containment (e.g. failure of secondary containment testing).

Violation Notes: Returned to compliance on 12/28/2017. The T-2 Product line and Piping Sump failed testing. The comment section indicated the T-2 Piping sump was not able to be tested due to a bad test boot. Repair the failed components and schedule the retest for the failed components within 30 days. Notify this Agency at least 48 hours prior to the testing event. If there is a question regarding the necessity of plan check for certain repairs or modifications, please contact this Agency for clarification. Plan Check Fees and the Facility Modification Application can be found at www.occupainfo.com.

Violation Division: Orange County Environmental Health

Violation Program: UST

Violation Source: CERS

Site ID: 415595

Site Name: CR&R Western

Violation Date: 08-15-2016

Citation: 23 CCR 16 2715(c) - California Code of Regulations, Title 23, Chapter 16, Section(s) 2715(c)

Violation Description: Failure to comply with one or more of the following designated operator (DO) monthly inspection requirements: Be performed by an ICC certified DO. Inspect monthly alarm history report, check that alarms are documented and responded to appropriately, and attach a copy. Inspect for the presence of liquid/debris in spill containers. Inspect for the presence of liquid/debris in under dispenser containment (UDC) and ensure that the monitoring equipment is positioned correctly. Inspect for liquid or debris in containment sumps where an alarm occurred with no service visit. Check that all testing and maintenance has been completed and documented. Verify that all facility employees have been properly trained.

Violation Notes: Returned to compliance on 06/01/2017. Designated Operator Inspection reports do not have Alarm History attached. To abate this violation send next DO inspection report to this agency within 30 days.

Violation Division: Orange County Environmental Health

Violation Program: UST

Violation Source: CERS

Site ID: 415595

Site Name: CR&R Western

Violation Date: 08-26-2019

Citation: 23 CCR 16 2636(f)(1) - California Code of Regulations, Title 23, Chapter 16, Section(s) 2636(f)(1)

Violation Description: Failure of the leak detection equipment to have an audible and visual alarm as required.

Map ID
Direction
Distance
Elevation

MAP FINDINGS

Site

Database(s)

EDR ID Number
EPA ID Number

CR R INC (Continued)

S100933322

Violation Notes: Returned to compliance on 09/24/2019. OBSERVATION: Leak sensor in UDC #5/6 did not activate an audible visual alarm or stop product at the dispenser when tested in water. CORRECTIVE ACTION: Maintain leak detection equipment with an audible and visual alarm or stop product at the dispenser when a leak is detected. Make the necessary repair or replacement and submit the passing results to this Agency to abate the violation.

Violation Division: Orange County Environmental Health
Violation Program: UST
Violation Source: CERS

Site ID: 415595
Site Name: CR&R Western
Violation Date: 08-17-2015
Citation: HSC 6.75 25299.30-25299.34 - California Health and Safety Code, Chapter 6.75, Section(s) 25299.30-25299.34

Violation Description: Failure to submit and maintain complete and current Certification of Financial Responsibility or other mechanism of financial assurance.

Violation Notes: Returned to compliance on 12/28/2015. To abate this violation go to www.esubmit.ocgov.com and submit Insurance immediately . Submittal was declined on 5/29/15.

Violation Division: Orange County Environmental Health
Violation Program: UST
Violation Source: CERS

Site ID: 415595
Site Name: CR&R Western
Violation Date: 08-14-2017
Citation: 22 CCR 12 66262.34(f) - California Code of Regulations, Title 22, Chapter 12, Section(s) 66262.34(f)

Violation Description: Failure to properly label hazardous waste accumulation containers and portable tanks with the following requirements: "Hazardous Waste", name and address of the generator, physical and chemical characteristics of the Hazardous Waste, and starting accumulation date.

Violation Notes: Returned to compliance on 08/14/2017. - 9 x 55 gallon drum of waste oil and a 20 gallon drum of waste gasoline were missing hazardous waste labels. All hazardous waste containers shall be marked with the following information: 1) the words G Hazardous WasteG ; 2) name and address of generator; 3) hazardous properties; 4) physical state; 5) composition (contents); 6) accumulation start date. Immediately label these containers and ensure that all containers are marked with all the required information. The hazardous waste labels were completed and posted on the containers during this inspection. Violation I400 is corrected.

Violation Division: Orange County Environmental Health
Violation Program: HW
Violation Source: CERS

Site ID: 415595
Site Name: CR&R Western
Violation Date: 08-14-2017
Citation: HSC 6.95 25508(a)(1) - California Health and Safety Code, Chapter 6.95, Section(s) 25508(a)(1)

Violation Description: Failure to complete and electronically submit hazardous material inventory information for all reportable hazardous materials on site at or above reportable quantities.

Map ID
Direction
Distance
Elevation

MAP FINDINGS

Site

Database(s)

EDR ID Number
EPA ID Number

CR R INC (Continued)

S100933322

Violation Notes: Returned to compliance on 09/21/2017. The facility has not submitted the Hazardous Materials Inventory Chemical Description page for the following Hazardous Materials to the CUPA: - Soap G Maxi SudsG (55 gl) - Waste Antifreeze (270 gl) - Soap G Amor AIG (55 gl) - CO2 gas (over 1000 cuft) - Diesel Exhaust Fluid (DEF) (55 gl) Complete and submit the Hazardous Materials Inventory Chemical Description page for all materials listed above electronically in the California Environmental Reporting System (CERS).

Violation Division: Orange County Environmental Health
Violation Program: HMRRP
Violation Source: CERS

Site ID: 415595
Site Name: CR&R Western
Violation Date: 08-14-2017
Citation: 22 CCR 12 66262.34(d) - California Code of Regulations, Title 22, Chapter 12, Section(s) 66262.34(d)

Violation Description: Failure to send hazardous waste offsite for treatment, storage, or disposal within 180 days (or 270 days if waste is transported over 200 miles) for a generator who generates less than 1000 kilogram per month if all of the following conditions are met: (1) The quantity of hazardous waste accumulated onsite never exceeds 6,000 kilograms. (2) The generator complies with the requirements of 40 Code of Federal Regulations section 262.34(d), (e) and (f). (3) The generator does not hold acutely hazardous waste or extremely hazardous waste in an amount greater than one kilogram for more than 90 days.

Violation Notes: Returned to compliance on 10/13/2017. 9 x 55 gallons of waste oil were observed being stored on site and have been stored on site for over 180 days as per the contact. Facilities who generate less than 1000 kg of hazardous waste per month and do not exceed 6000 kg of waste stored on site at any time may store waste on site up to 180 days. Immediately contact a licensed hazardous waste hauler to dispose of this waste under manifest and submit a copy of the manifest to the CUPA within 30 days.

Violation Division: Orange County Environmental Health
Violation Program: HW
Violation Source: CERS

Site ID: 415595
Site Name: CR&R Western
Violation Date: 08-14-2014
Citation: 23 CCR 16 2637 - California Code of Regulations, Title 23, Chapter 16, Section(s) 2637

Violation Description: Failure to comply with one or more of the following: conduct secondary containment testing, within six months of installation and every 36 months thereafter, conducted in accordance with proper practices, protocols, or test methods.

Violation Notes: Returned to compliance on 08/14/2014. The tri annual secondary containment testing was due by 8-11-14 and was performed 8-14-14. The violation has been corrected this dated

Violation Division: Orange County Environmental Health
Violation Program: UST
Violation Source: CERS

Site ID: 415595
Site Name: CR&R Western
Violation Date: 06-05-2017

Map ID
Direction
Distance
Elevation

MAP FINDINGS

Site

Database(s)

EDR ID Number
EPA ID Number

CR R INC (Continued)

S100933322

Citation: HSC 6.75 25299.30-25299.34 - California Health and Safety Code, Chapter 6.75, Section(s) 25299.30-25299.34

Violation Description: Failure to submit and maintain complete and current Certification of Financial Responsibility or other mechanism of financial assurance.

Violation Notes: Returned to compliance on 08/22/2017. The Certificate of Financial Responsibility submitted in CERS is not signed by the Tank Owner. Please sign and submit and updated copy of the Certificate of financial responsibility.

Violation Division: Orange County Environmental Health

Violation Program: UST

Violation Source: CERS

Site ID: 415595

Site Name: CR&R Western

Violation Date: 08-14-2014

Citation: HSC 6.75 25299.30-25299.34 - California Health and Safety Code, Chapter 6.75, Section(s) 25299.30-25299.34

Violation Description: Failure to submit and maintain complete and current Certification of Financial Responsibility or other mechanism of financial assurance.

Violation Notes: Returned to compliance on 02/19/2015. Forms reviewed at site but must be submitted on line via CERS or E SUBMIT

Violation Division: Orange County Environmental Health

Violation Program: UST

Violation Source: CERS

Site ID: 415595

Site Name: CR&R Western

Violation Date: 08-14-2017

Citation: 22 CCR 15 66265.173 - California Code of Regulations, Title 22, Chapter 15, Section(s) 66265.173

Violation Description: Failure to meet the following container management requirements: (a) A container holding hazardous waste must always be closed during storage, except when it is necessary to add or remove waste. (b) A container holding hazardous waste must not be opened, handled, or stored in a manner which may rupture the container or cause it to leak.

Violation Notes: Returned to compliance on 10/13/2017. The waste paint, 55 gallon container in the painting area had an open top funnel being used and the container could not made a tight fitting seal. All hazardous waste containers shall be closed at all times except when adding or removing waste. Immediately close these containers and ensure all hazardous waste containers are closed when not adding or removing waste.

Violation Division: Orange County Environmental Health

Violation Program: HW

Violation Source: CERS

Evaluation:

Eval General Type: Compliance Evaluation Inspection

Eval Date: 08-15-2016

Violations Found: Yes

Eval Type: Routine done by local agency

Eval Notes: On site to witness annual monitor certification. Technician from who certified the monitoring system has ICC Certification and Veeder-Root Certified Facility contains: 1, diesel and split tank diesel UST. 5,000 gallon tank has flapper for overfill other tanks use outside audio and visual alarm, Dispensers are stand alone #3 is 406 sensor. Dispenser #1 and #2 are 001. 208 sensors in sumps and 420 sensors in

Map ID
Direction
Distance
Elevation

MAP FINDINGS

Site

Database(s)

EDR ID Number
EPA ID Number

CR R INC (Continued)

S100933322

annular. Monitor is a Veeder-Root and reads all functions normal. Alarm history and setup tape reviewed while on site. Inspected all open top sumps. Observed a small amount of liquid in sumps but not enough to set off an alarm. On this date the monitor was cold started due to issues during monitor certification. Monitor was reprogrammed. Documents available for review: 1) Permit 2) Maintenance and Testing records: -- Previous Monitoring System Certification conducted on 8/14/14 -- Previous Secondary Testing conducted on 8/14/14 3) Designated Operator [Truncated]

Eval Division: Orange County Environmental Health
Eval Program: UST
Eval Source: CERS

Eval General Type: Other/Unknown
Eval Date: 08-16-2017
Violations Found: No
Eval Type: Other, not routine, done by local agency
Eval Notes: The Annual Monitoring System Certification test results from the testing conducted on 8/14/17 by Marty Schwartz of Orange County Tank Testing was received and reviewed. The results indicated Tank 3 STP sump liquid sensor failed but retested with passing results. All other sensor passed testing. A copy of the UST Monitoring Site Plan, Mechanical Line Leak Detector Test Data Chart was received and all components passed testing.

Eval Division: Orange County Environmental Health
Eval Program: UST
Eval Source: CERS

Eval General Type: Compliance Evaluation Inspection
Eval Date: 08-21-2020
Violations Found: Yes
Eval Type: Routine done by local agency
Eval Notes: INSPECTOR COMMENT: The following hazardous materials were observed on site over reportable quantities: - Propane - Coolant, new - Coolant, used - Gear oil - Motor oil, new - Motor oil, waste - Transmission fluid - Hydraulic oil - Diesel (underground & aboveground tanks, mobile refueler) - Acetylene, compressed - Oxygen, compressed - Carbon dioxide, compressed - Argon, compressed - Carwash soap - Lead acid batteries (new and used) The following hazardous materials has not been disclosed via the California Environmental Reporting System (CERS): - Transmission oil - Diesel (60-gallon aboveground tank, mobile refueler)

Eval Division: Orange County Environmental Health
Eval Program: HMRRP
Eval Source: CERS

Eval General Type: Other/Unknown
Eval Date: 08-22-2016
Violations Found: No
Eval Type: Other, not routine, done by local agency
Eval Notes: Received the Monitor System Certification for the testing conducted on 8/15/16. Included in report are: -- Site plan -- Test tape -- spill bucket -- Leak Detector Monitor Certification Passed testing.

Eval Division: Orange County Environmental Health
Eval Program: UST
Eval Source: CERS

Map ID
Direction
Distance
Elevation

MAP FINDINGS

Site

Database(s)

EDR ID Number
EPA ID Number

CR R INC (Continued)

S100933322

Eval General Type:	Other/Unknown
Eval Date:	08-22-2017
Violations Found:	No
Eval Type:	Other, not routine, done by local agency
Eval Notes:	The CERS Hazardous Materials Inventory is not accepted. Please update the following: -Remove the Used Oil filters as they are not stored at a reportable volume of more than 500 lbs. -Remove the Differential Oil as it is not stored at the reportable volume of more than 55 gallons. -Remove the Motor Oil at 40 gallons and add this to the 500 gallon disclosure volume. (you donG t need it twice) -Check the volume of Lubricating oils of 5,000 gallons, it seems like a lot. -Adjust the volume of DEF to 55 gallons for the max daily amount stored. -Adjust the volume of Maxi Suds to 55 gallons for the max daily amount stored. -The CO2 is reportable at 1000 cft . The shop manager stated he had 6 large bottles of C02 which is about 250 cuft per bottle. So if you remove some of the volume stored onsite to below 1000 cuft. onsite, then you donG t need to report it. If 40 cu ft is now the accurate volume stored on site, then please remove this. -Adjust the volume of the Armor All [Truncated]
Eval Division:	Orange County Environmental Health
Eval Program:	HMRRP
Eval Source:	CERS
Eval General Type:	Other/Unknown
Eval Date:	08-22-2017
Violations Found:	No
Eval Type:	Other, not routine, done by local agency
Eval Notes:	This is an in-office inspection report to document the submittal and completion of the following: The Certificate of Financial Responsibility is for the insurance current coverage period 7-5-16 to 7-5-19 and the document was dated 3-20-17. Violation I583 is corrected. The CERS electronic reporting for the UST information is complete and accepted. Violation I582 is corrected. There are no longer any outstanding UST violations that remain. Violation I481 is corrected. The facility has been sent a copy of the UST Permit. Thank you
Eval Division:	Orange County Environmental Health
Eval Program:	UST
Eval Source:	CERS
Eval General Type:	Other/Unknown
Eval Date:	08-25-2015
Violations Found:	No
Eval Type:	Other, not routine, done by local agency
Eval Notes:	Returned Steve Beckers call on this date.
Eval Division:	Orange County Environmental Health
Eval Program:	UST
Eval Source:	CERS
Eval General Type:	Other/Unknown
Eval Date:	08-25-2017
Violations Found:	Yes
Eval Type:	Other, not routine, done by local agency
Eval Notes:	A copy of the Secondary Containment Testing Report Form was received and reviewed for the 36 month SB 989 testing that was conducted on 8-14-17. The following components passed a precision hydrostatic test or a pressure test: - Annular Space of both USTs passed -The Secondary

Map ID
Direction
Distance
Elevation

MAP FINDINGS

Site

Database(s)

EDR ID Number
EPA ID Number

CR R INC (Continued)

S100933322

Product line of T-1 and T-3 passed. - The Fill Sumps passed -The Piping Sump of T-1 and T-3 passed. -The Spill buckets passed The UDCs all passed The T-2 Product line and Piping Sump failed testing (see violation). The comment section indicated the T-2 Piping sump was not able to be tested due to a bad test boot. The test waters were placed in the facility Clarifier. Ensure that the failed components are repaired and retested within 30 days and a copy of the retest results are forwarded to this agency.

Eval Division: Orange County Environmental Health
Eval Program: UST
Eval Source: CERS

Eval General Type: Compliance Evaluation Inspection
Eval Date: 08-26-2019
Violations Found: Yes
Eval Type: Routine done by local agency
Eval Notes: TESTER: Marty Schwartz, OC Tank Test G verified ICC & Veeder-Root, & VMI TANK: Red Diesel T1 (5,000 gallons) Diesel T2 (15,000 gallons) Red Diesel T3 (10,000 gallons) T1 & T3 are compartmentalized tanks MONITORING PANEL: Veeder-Root TLS-350 TANK LEAK SENSORS: All tank sumps = VR-208 All annular spaces = VR-420 LLD: Mechanical line leak detector OVERFILL: Tank 2 & Tank 3 has flappers and will be tested this date Tank 1 does not have flapper, no ball float, and single-wall vent; does have ATG. T1 does not meet overfill requirements at this time. UDCs: UDC 1/2 & 5/6 are monitored by VR-001 UDC #3 is monitored by Beaudraux 406 Monitoring Certification was last conducted on 8/3/2018. Secondary Containment Testing was last conducted on 8/14/2017. Test is due every 36 months. Overfill Prevention Equipment Test is conducted this date. Test was due on 10/13/2018. Please submit all test results within 30 days to this Agency. A copy [Truncated]

Eval Division: Orange County Environmental Health
Eval Program: UST
Eval Source: CERS

Eval General Type: Other/Unknown
Eval Date: 09-01-2015
Violations Found: No
Eval Type: Other, not routine, done by local agency
Eval Notes: Spoke to John Boyl on this date regarding the policy and supporting documents need to upload to Esubmit. Left a message for Steve Becker for corrections need for Esubmit.

Eval Division: Orange County Environmental Health
Eval Program: UST
Eval Source: CERS

Eval General Type: Other/Unknown
Eval Date: 09-04-2018
Violations Found: No
Eval Type: Other, not routine, done by local agency
Eval Notes: CERS ID 10721479 UST submittal dated 8/31/18 was reviewed. Violations I421 and I673 cited on 8/3/18 have been corrected, the monitoring plans for all 3 tanks and response plan have been revised per my inspection report comments. The facility has no outstanding UST violations at this time.

Eval Division: Orange County Environmental Health
Eval Program: UST
Eval Source: CERS

Map ID
Direction
Distance
Elevation

MAP FINDINGS

Site

Database(s)

EDR ID Number
EPA ID Number

CR R INC (Continued)

S100933322

Eval General Type:	Compliance Evaluation Inspection
Eval Date:	08-14-2017
Violations Found:	Yes
Eval Type:	Routine done by local agency
Eval Notes:	On site to conduct a routine hazardous waste inspection. Consent to inspect and take photos at the facility was provided by Frank Alvarez. The facility had 9 x 55 gallon drums of waste oil being stored next to the conveyor belts and the propane storage area. The drums of waste oil were missing hazardous waste labels (see violation) and have been stored onsite for more than 180 days (see violation). A 15 gallon drum of waste gasoline was also observed in the shop hazardous waste storage area without a label (see violation). The 55 gallon drum of waste paint did not have tight fitting cover (see violation). Municipal dumpster area does not contain any hazardous waste. The perimeter of the facility was also inspected; no signs of releases were noted. Emergency Response Information was complete. Reviewed manifests, bills of lading and consolidated manifests for all hazardous waste streams. For further information about Hazardous Waste management, please refer [Truncated]
Eval Division:	Orange County Environmental Health
Eval Program:	HW
Eval Source:	CERS
Eval General Type:	Compliance Evaluation Inspection
Eval Date:	08-14-2017
Violations Found:	Yes
Eval Type:	Routine done by local agency
Eval Notes:	On site to witness annual monitor certification. Technician Marty Schwartz from Orange County Tank Testing certified the monitoring system and is ICC Certified and Veeder-Root Certified to test the system. The facility does not have a current UST Permit (see violation). Also the 36 month Secondary Containment testing was conducted today. Ensure the results are forwarded to this agency within 30 days. Facility contains: 1, diesel and split tank diesel UST. 5,000 gallon tank has flapper for overfill other tanks use an Automatic Tank gauge with an outside audio and visual alarm. Dispensers are continuously monitored using standalone Sump VR 208 sensor, passed (See violation). Dispenser #3 has a Beaudreau 406 sensor. Dispenser #1 / 2 and 5/6 are Veeder Root 001 sensors. The STP and Fill sumps have Veeder Root 208s and 420 sensors in annular spaces. All sensors except for the 5 K diesel STP sump sensor triggered positive shutdown of the respective turbine except for Tank [Truncated]
Eval Division:	Orange County Environmental Health
Eval Program:	UST
Eval Source:	CERS
Eval General Type:	Compliance Evaluation Inspection
Eval Date:	08-15-2016
Violations Found:	No
Eval Type:	Routine done by local agency
Eval Notes:	On site to conduct a Hazardous Waste Inspection. Met with Frank Alvarez who explained the process, escorted me through the site and gave consent to enter/inspect. Facility contains: waste oil, oil filters, waste paint, used antifreeze that that is recycled on site. Hazardous waste containers are properly labeled and covered. All containers storing hazardous waste must be labeled with the following

Map ID
Direction
Distance
Elevation

MAP FINDINGS

Site

Database(s)

EDR ID Number
EPA ID Number

CR R INC (Continued)

S100933322

information: 1. The words G HAZARDOUS WasteG 2. Waste (name) 3. Hazardous property of the waste (e.g. G toxic, flammable, corrosive, etc.) 4. Physical state of the waste (liquid or solid) 5. Name and address of the business. 6. Accumulation date (date the first drop of waste has been placed in container) Documents Available for review: 1. Hazardous waste Manifest/Receipts (keep a copy on site for three years). - Note: A copy of the federal manifest must be sent to DTSC. (Department of Toxic Substances Control, P.O. Box 400, Sacramento, CA 95812-0400). 2. [Truncated]

Eval Division: Orange County Environmental Health
Eval Program: HW
Eval Source: CERS

Eval General Type: Compliance Evaluation Inspection
Eval Date: 08-15-2016
Violations Found: No
Eval Type: Routine done by local agency
Eval Notes: On site to conduct hazardous materials chemical inventory and business emergency plan inspection this date, consent to enter, inspect and take photographs was given The HMBEP has been submitted The facility has the following hazardous materials that exceed the required disclosure quantities: -- Waste oil -- Acetylene -- Antifreeze -- Diesel -- New oil -- Hydraulic Fluid -- Oxygen -- Propane -- Water based paint Note: Esubmit will be transferring to CERS Please make corrections once transferred, Delete Fuel Filers, Combine Diesel Fuels, combine motor oil. Max daily amount should be equal or greater to largest container.

Eval Division: Orange County Environmental Health
Eval Program: HMRRP
Eval Source: CERS

Eval General Type: Compliance Evaluation Inspection
Eval Date: 08-17-2015
Violations Found: No
Eval Type: Routine done by local agency
Eval Notes: On site for an aboveground petroleum storage tank (APST) inspection Facility is regulated under the Aboveground Storage Tank Act (APSA). Facility has between 1,320 and 9,999 gallons of regulated petroleum products. Facility has the Following: 1) On site SPCC Prepared and implemented a. Facilities that are a qualified Tier 1 facility (store less than 10,000 gallons, with no single tank/container having a volume greater than 5,000 gallons) can create their own SPCC Plan using a federal template. b. Plan is required to be reviewed every 5 years. (2012) 2) Periodic checklist is available for tanks. 3) Appropriate secondary containment or diversionary structures .

Eval Division: Orange County Environmental Health
Eval Program: APSA
Eval Source: CERS

Eval General Type: Compliance Evaluation Inspection
Eval Date: 08-17-2015
Violations Found: No
Eval Type: Routine done by local agency
Eval Notes: On site to conduct a Hazardous Waste Inspection. Met with Frank Alvarez who explained the process, escorted me through the site and gave consent to enter/inspect. Facility contains: Waste oil, Antifreeze is recycled on site, used oil filters, water base paint

Map ID
Direction
Distance
Elevation

MAP FINDINGS

Site

Database(s)

EDR ID Number
EPA ID Number

CR R INC (Continued)

S100933322

waste, and parts washer. Hazardous waste containers are properly labeled and covered. All containers storing hazardous waste must be labeled with the following information: 1. The words G HAZARDOUS WasteG 2. Waste (name) 3. Hazardous property of the waste (e.g. G toxic, flammable, corrosive, etc.) 4. Physical state of the waste (liquid or solid) 5. Name and address of the business. 6. Accumulation date (date the first drop of waste has been placed in container) Documents Available for review: 1. Hazardous waste Manifest/Receipts (keep a copy on site for three years). - Note: A copy of the federal manifest must be sent to DTSC. (Department of Toxic Substances Control, P.O. Box 400, Sacramento, CA [Truncated]

Eval Division: Orange County Environmental Health
Eval Program: HW
Eval Source: CERS

Eval General Type: Compliance Evaluation Inspection
Eval Date: 08-17-2015

Violations Found: No

Eval Type: Routine done by local agency

Eval Notes: On site to conduct hazardous materials chemical inventory and business emergency plan inspection this date, consent to enter, inspect and take photographs was given The HMBEP has been submitted through ---- Esubmit Employee Business Emergency Plan Training was reviewed this date. Safety/cleanup equipment is available. The facility has the following hazardous materials that exceed the required disclosure quantities (verified with Frank during inspection) .

Eval Division: Orange County Environmental Health
Eval Program: HMRRP
Eval Source: CERS

Eval General Type: Other/Unknown

Eval Date: 08-17-2015

Violations Found: No

Eval Type: Other, not routine, done by local agency

Eval Notes: Sent Christine Lane email regarding permit to be updated to all tanks Diesel

Eval Division: Orange County Environmental Health
Eval Program: UST
Eval Source: CERS

Eval General Type: Compliance Evaluation Inspection

Eval Date: 08-17-2015

Violations Found: Yes

Eval Type: Routine done by local agency

Eval Notes: On site to witness annual monitor certification. Technician Marty from Orange County Tank Testing who certified the monitoring system has ICC Certification and Veeder-Root Certified Facility contains: 3- Diesel USTG s (5,000, 15,000 and 10, 000 gallons). Fill and Turbine sumps are 208 sensors, AnnularG s ar 420 and the stand alone dispensers have 001G s and the 5,000 gallon tank has the 406 in UDC. Mechanical leak detectors. There is no flapper on the 5,000 gallon tank, other two have drop tubes, but he main overfill for all the tanks per tank pages is the auto visual outside monitoring of tank on this date technician indicated that he would test all overfills for outside visual alarm. Monitor is a Veeder-Root and reads all functions normal. Alarm history and setup tape reviewed while on site. Inspected all open top sumps. Documents available for review: 1) Permit G Permit indicates the 5,000

Map ID
Direction
Distance
Elevation

MAP FINDINGS

Site

Database(s)

EDR ID Number
EPA ID Number

CR R INC (Continued)

S100933322

gallon tank is regular, this is not the case, request that this site sent [Truncated]
Eval Division: Orange County Environmental Health
Eval Program: UST
Eval Source: CERS

Eval General Type: Other/Unknown
Eval Date: 08-18-2015
Violations Found: No
Eval Type: Other, not routine, done by local agency
Eval Notes: Correct tank content information, per request of Jennifer Negro.
Eval Division: Orange County Environmental Health
Eval Program: UST
Eval Source: CERS

Eval General Type: Compliance Evaluation Inspection
Eval Date: 08-21-2020
Violations Found: No
Eval Type: Routine done by local agency
Eval Notes: INSPECTOR COMMENT: On site for a routine hazardous waste inspection. Walked throughout the facility. Observed hazardous waste storage areas. Containers were closed and properly labeled. Employees are reported to be trained. Manifests were available for review. Facility generates the following waste streams: - Water-based paint - Used oil - Drained used waste filters - Parts washer fluid Emergency plan is available on site. No hazardous waste or universal waste observed in the dumpster/enclosure area. No hazardous waste violations were observed this date.
Eval Division: Orange County Environmental Health
Eval Program: HW
Eval Source: CERS

Eval General Type: Compliance Evaluation Inspection
Eval Date: 08-21-2020
Violations Found: No
Eval Type: Routine done by local agency
Eval Notes: INSPECTOR COMMENT: TESTER: Marty Schwartz, Orange County Tank Test G verified ICC & Veeder-Root, & VMI TANK: Red Diesel T1 (5,000 gallons) Diesel T2 (15,000 gallons) Red Diesel T3 (10,000 gallons) T1 & T3 are compartmentalized tanks MONITORING PANEL: Veeder-Root TLS-350 LEAK SENSORS: All tank sumps = VR-208 All annular sensors are VR-420. LLD: Mechanical line leak detectors OVERFILL: Flappers UDCs: UDCs are monitored by stand-alone VR-001 sensors. Monitoring Certification was last conducted on 8/26/2019. Secondary Containment Testing was last performed on 8/14/2017. The secondary containment test is being performed this date in concurrent with the annual monitoring certification. The spill bucket test results will be submitted with the secondary containment test results. Test is due every 36 months. Overfill Prevention Equipment Test was last tested on 8/26/2019. Please submit all test results within 30 days [Truncated]
Eval Division: Orange County Environmental Health
Eval Program: UST
Eval Source: CERS

Eval General Type: Other/Unknown
Eval Date: 09-09-2015
Violations Found: No

Map ID
Direction
Distance
Elevation

MAP FINDINGS

Site

Database(s)

EDR ID Number
EPA ID Number

CR R INC (Continued)

S100933322

Eval Type: Other, not routine, done by local agency
Eval Notes: UST Submission has been accepted. Violation I582 has been abated. The following remains outstanding: Violation I583- To abate this violation submit Financial Responsibility supporting documents via e-submit .

Eval Division: Orange County Environmental Health
Eval Program: UST
Eval Source: CERS

Eval General Type: Other/Unknown
Eval Date: 11-19-2015
Violations Found: No
Eval Type: Other, not routine, done by local agency
Eval Notes: Reviewed and Approved permit on this date. scope of work: Replacing manhole lid and Bucke3ts 1. Saw cut and break out concrete over tank and remove existing manway covers and buckets 2. Install new CNI H90 EX lift manway for product sumps 3. Install cni H90 EZ lift anway with single port 5 gallon bucket for fill 4. Perform Prebucket test 5. Pour back concrete to match existing 6. Test bucket per SB989 Test with OC inspector 7. Coordinate Regulatory insepdcction 8. Submit results to local agencies No contractor infor provided Called Djerl Shultz for pick up of plans.

Eval Division: Orange County Environmental Health
Eval Program: UST
Eval Source: CERS

Eval General Type: Other/Unknown
Eval Date: 11-30-2015
Violations Found: No
Eval Type: Other, not routine, done by local agency
Eval Notes: received contractor information
Eval Division: Orange County Environmental Health
Eval Program: UST
Eval Source: CERS

Eval General Type: Other/Unknown
Eval Date: 12-12-2019
Violations Found: No
Eval Type: Other, not routine, done by local agency
Eval Notes: INSPECTOR COMMENT: Received monitoring system certification, dated 8/26/2019. The following components were tested and passed: - Monitoring system certification (with the exception of the leak sensor in UDC 5/6) - Line leak detector - Spill bucket test Leak sensor in UDC 5/6 initially did not activate an audible visual alarm when tested in water. Sensor was repaired and tested by technician and re-tested on 9/24/2019; sensor activated audible visual alarm. The following violation has been corrected: I681 - Leak detection system maintains continuous monitoring that activates an audible and visual alarm The following violations remain outstanding and must be corrected immediately: I583 - Submitted/maintained current Cert of Financial Responsibility/mech of financial assurance (TCR 11) I101 - Facility failed to test overfill prevention equipment at least once as of 10/13/2018 and every 36 months thereafter.

Eval Division: Orange County Environmental Health
Eval Program: UST
Eval Source: CERS

Eval General Type: Other/Unknown

Map ID
Direction
Distance
Elevation

MAP FINDINGS

Site

Database(s)

EDR ID Number
EPA ID Number

CR R INC (Continued)

S100933322

Eval Date: 12-18-2015
Violations Found: No
Eval Type: Other, not routine, done by local agency
Eval Notes: Spill bucket test notification
Eval Division: Orange County Environmental Health
Eval Program: UST
Eval Source: CERS

Eval General Type: Other/Unknown
Eval Date: 12-28-2015
Violations Found: No
Eval Type: Other, not routine, done by local agency
Eval Notes: This Agency has reviewed and accepted the Certification of Financial Responsibility documents in the eSubmit portal. The coverage period is valid through 7/5/16. Violation I583 has been corrected. Thank you.
Eval Division: Orange County Environmental Health
Eval Program: UST
Eval Source: CERS

Eval General Type: Other/Unknown
Eval Date: 12-28-2017
Violations Found: No
Eval Type: Other, not routine, done by local agency
Eval Notes: On 8-31-17 JDS Tank Testing & Repair retested following previously failed Secondary Containment components: -T2 Secondary Supply Line - T2 Piping Sump The results have been received an reviewed with both components passing. Violation I382 is corrected.
Eval Division: Orange County Environmental Health
Eval Program: UST
Eval Source: CERS

Eval General Type: Compliance Evaluation Inspection
Eval Date: 08-21-2020
Violations Found: Yes
Eval Type: Routine done by local agency
Eval Notes: INSPECTOR COMMENT: On-site to conduct a routine aboveground storage tank inspection. The following petroleum -containing products were observed on site with 55-gallon or more in storage capacity: - Gear oil (55-gallon drums) - Motor oil (aboveground tank & 55-gallon drums) - Transmission fluid (55-gallon drums) - Hydraulic oil (aboveground tank & 55-gallon drums) - Diesel (60 gallons aboveground tank) - Waste oil (aboveground tank) - On-site mobile refueler (aboveground tank; please confirm size) The following sections are incomplete: 1. Section III G 1. Plan Requirements G Oil Storage Containers G missing the following: Diesel, 60 gallons aboveground tank; Gear oil, 165 gallons total in (3) 55-gallon drums; Motor oil & hydraulic oil in (14) 55-gallon drums. Remove engine coolant. 2. Section III G 2. Secondary Containment and Oil Spill Control G Complete Table G-4. 3. Section III G 3. Inspections, Testing, Recordkeeping and Personnel Training G the [Truncated]
Eval Division: Orange County Environmental Health
Eval Program: APSA
Eval Source: CERS

Eval General Type: Other/Unknown
Eval Date: 09-08-2016
Violations Found: No

Map ID
Direction
Distance
Elevation

MAP FINDINGS

Site

Database(s)

EDR ID Number
EPA ID Number

CR R INC (Continued)

S100933322

Eval Type: Other, not routine, done by local agency
Eval Notes: Received the certificate of liability insurance. This agency is not able to accept paper forms for Financial Responsibility. Please log on to your CERS account at upload. .

Eval Division: Orange County Environmental Health
Eval Program: UST
Eval Source: CERS

Eval General Type: Other/Unknown
Eval Date: 09-12-2017
Violations Found: No
Eval Type: Other, not routine, done by local agency
Eval Notes: Reviewed the facility's CERS HMBEP Submission. Hazardous Materials Inventory Declined - Please note, the reporting threshold of hazardous material liquids is 55 gallons - please confirm the volume of Armorall stored on site. If the volume of this material is 55 gallons or greater, please edit your inventory to reflect this - if the volume is less than 55 gallons, this material does not meet disclosure thresholds and must be removed from the inventory list. Also, per inspection conducted by Brian Erdman, roughly 1,500 cubic feet of Carbon Dioxide was observed on site, which exceeds disclosure thresholds of 1,000 cubic feet. If the volume of this gas is still over 1,000 cubic feet, add it to your inventory immediately. The site map submitted is missing the following content: cross streets, access and exit points, and locations of all hazardous materials. To access your site map, when you start your new submission, make sure you create a new submission based upon your most [Truncated]

Eval Division: Orange County Environmental Health
Eval Program: HMRRP
Eval Source: CERS

Eval General Type: Other/Unknown
Eval Date: 09-16-2015
Violations Found: No
Eval Type: Other, not routine, done by local agency
Eval Notes: Spoke to to steve becker on this date regarding Financial Responsibility and Possible Permit for construction needed.

Eval Division: Orange County Environmental Health
Eval Program: UST
Eval Source: CERS

Eval General Type: Other/Unknown
Eval Date: 09-21-2016
Violations Found: No
Eval Type: Other, not routine, done by local agency
Eval Notes: This is a follow up inspection report. Designated Operator Inspection Reports did not have alarm History attached during inspection on 8/15/16. Violation I106 remains outstanding. To abate this violation send a copy of the DO report with alarm history attached. .

Eval Division: Orange County Environmental Health
Eval Program: UST
Eval Source: CERS

Eval General Type: Other/Unknown
Eval Date: 09-27-2017
Violations Found: No
Eval Type: Other, not routine, done by local agency

Map ID
Direction
Distance
Elevation

MAP FINDINGS

Site

Database(s)

EDR ID Number
EPA ID Number

CR R INC (Continued)

S100933322

Eval Notes: Reviewed facility's CERS Submission - facility has made required corrections to their hazardous materials inventory and site map. HMBEP accepted.

Eval Division: Orange County Environmental Health
Eval Program: HMRRP
Eval Source: CERS

Eval General Type: Other/Unknown
Eval Date: 09-29-2015
Violations Found: No
Eval Type: Other, not routine, done by local agency
Eval Notes: This agency received the Certificate of Liability. This agency can not receive Paper forms. It is required to be electronically submitted through esubmit or CERS. IF you have any questions please contact Jennifer Negro 714-981-9100 .

Eval Division: Orange County Environmental Health
Eval Program: UST
Eval Source: CERS

Eval General Type: Other/Unknown
Eval Date: 10-13-2017
Violations Found: No
Eval Type: Other, not routine, done by local agency
Eval Notes: INSPECTOR COMMENTS: On site for a Hazardous Waste reinspection. Consent to inspect and take any necessary photos was given by Steve Becker, and Frank Alvarez, Fleet Manager. During a routine inspection conducted 8/14/17 the facility was cited a violation for having approximately nine, 55 gallon drums of used oil were observed on site and were stored for over 180 days per the site contact at time of inspection. The facility provided a copy of a manifest dated 8/29/17 showing 440 gallons of used oil hauled off site by Asbury Environmental Services. Violation I053 has been corrected. During this inspection the facility had a 55 gallon container of waste water based paint, which was observed open due to it having an open funnel top and the container not having a tight fitting lid. The container was observed with a closed tight fitting lid and funnel, photos taken. Violation I617 has been corrected. No violations remain outstanding, the facility is in compliance. [Truncated]

Eval Division: Orange County Environmental Health
Eval Program: HW
Eval Source: CERS

Eval General Type: Other/Unknown
Eval Date: 02-17-2017
Violations Found: No
Eval Type: Other, not routine, done by local agency
Eval Notes: Not reported
Eval Division: Orange County Environmental Health
Eval Program: UST
Eval Source: CERS

Eval General Type: Other/Unknown
Eval Date: 02-19-2015
Violations Found: No
Eval Type: Other, not routine, done by local agency
Eval Notes: Corrected Violations I582, I583, I616, I673 Facility has submitted Electronically.

Map ID
Direction
Distance
Elevation

MAP FINDINGS

Site

Database(s)

EDR ID Number
EPA ID Number

CR R INC (Continued)

S100933322

Eval Division:	Orange County Environmental Health
Eval Program:	UST
Eval Source:	CERS
Eval General Type:	Other/Unknown
Eval Date:	04-26-2016
Violations Found:	No
Eval Type:	Other, not routine, done by local agency
Eval Notes:	Received all documents. Recommend to Close SR PPrint out and Close
Eval Division:	Orange County Environmental Health
Eval Program:	UST
Eval Source:	CERS
Eval General Type:	Other/Unknown
Eval Date:	05-12-2017
Violations Found:	No
Eval Type:	Other, not routine, done by local agency
Eval Notes:	Change permit status to Do Not Issue (03) per email from B. Erdman dated 5/12/17.
Eval Division:	Orange County Environmental Health
Eval Program:	UST
Eval Source:	CERS
Eval General Type:	Other/Unknown
Eval Date:	07-12-2017
Violations Found:	No
Eval Type:	Other, not routine, done by local agency
Eval Notes:	This UST submittal is not complete and is not accepted. Please resubmit with the following: - Certificate of Financial Responsibility. - Response Plan - Designated Operator Identification Contacted Steven Becker via email and requested he give me a call to discuss the latest submission.
Eval Division:	Orange County Environmental Health
Eval Program:	UST
Eval Source:	CERS
Eval General Type:	Other/Unknown
Eval Date:	07-13-2015
Violations Found:	No
Eval Type:	Other, not routine, done by local agency
Eval Notes:	File review for A01
Eval Division:	Orange County Environmental Health
Eval Program:	UST
Eval Source:	CERS
Eval General Type:	Other/Unknown
Eval Date:	07-13-2015
Violations Found:	No
Eval Type:	Other, not routine, done by local agency
Eval Notes:	Reviewed file for inspection.
Eval Division:	Orange County Environmental Health
Eval Program:	HW
Eval Source:	CERS
Eval General Type:	Other/Unknown
Eval Date:	07-14-2016
Violations Found:	No

Map ID
Direction
Distance
Elevation

MAP FINDINGS

Site

Database(s)

EDR ID Number
EPA ID Number

CR R INC (Continued)

S100933322

Eval Type:	Other, not routine, done by local agency
Eval Notes:	Monitor cert notification
Eval Division:	Orange County Environmental Health
Eval Program:	UST
Eval Source:	CERS
Eval General Type:	Compliance Evaluation Inspection
Eval Date:	08-03-2018
Violations Found:	Yes
Eval Type:	Routine done by local agency
Eval Notes:	On site to conduct a routine Underground Storage Tank inspection and witness annual monitor system certification and spill bucket testing. Testing was conducted by Marty Schwartz of OC Tank Testing. ICC, Veeder Root and VMI certifications were verified. Submit test results to this Agency within 30 days. The facility has three double-walled tanks, one split (Diesel 15k, Diesel 5k split, Diesel 10k split), monitored by a Veeder Root TLS350. The monitor is operational for audible and visual alarms, panel display reads G All functions normalG . The tanks have double-walled pressurized piping. Positive shutdown of turbines were verified when their corresponding VR-208 sensors, in both piping and fill sumps, were submerged in liquid. Fail safe and sensor out triggered positive shutdown of turbines. Dry annulars are monitored by 420 sensors. UDCs 1/2 and 5/6 are monitored by VR 001 and UDC 3/4 is monitored by a Beaudreau 406 sensor which all shutdown the UDCs when submerged [Truncated]
Eval Division:	Orange County Environmental Health
Eval Program:	UST
Eval Source:	CERS
Eval General Type:	Other/Unknown
Eval Date:	05-12-2017
Violations Found:	No
Eval Type:	Other, not routine, done by local agency
Eval Notes:	Reviewed facility's CERS HMBP submission. All submittal elements were accepted.
Eval Division:	Orange County Environmental Health
Eval Program:	HMRRP
Eval Source:	CERS
Eval General Type:	Other/Unknown
Eval Date:	05-12-2017
Violations Found:	No
Eval Type:	Other, not routine, done by local agency
Eval Notes:	Violation I106 remains outstanding. A follow-up inspection will be conducted.
Eval Division:	Orange County Environmental Health
Eval Program:	UST
Eval Source:	CERS
Eval General Type:	Other/Unknown
Eval Date:	05-20-2015
Violations Found:	No
Eval Type:	Other, not routine, done by local agency
Eval Notes:	Review site compliance prior to permitting. No violations outstanding. Recommend: issue permit.
Eval Division:	Orange County Environmental Health
Eval Program:	UST

Map ID
Direction
Distance
Elevation

MAP FINDINGS

Site

Database(s)

EDR ID Number
EPA ID Number

CR R INC (Continued)

S100933322

Eval Source:	CERS
Eval General Type:	Other/Unknown
Eval Date:	05-29-2015
Violations Found:	No
Eval Type:	Other, not routine, done by local agency
Eval Notes:	Reviewed CFR on E-submit. Form was declined. The following corrections are needed: Upload a copy of the insurance form within 30 days.
Eval Division:	Orange County Environmental Health
Eval Program:	UST
Eval Source:	CERS
Eval General Type:	Other/Unknown
Eval Date:	05-31-2017
Violations Found:	No
Eval Type:	Other, not routine, done by local agency
Eval Notes:	I spoke with Steve at CR&R regarding the outstanding violation for the missing DO monthly reports. He indicated that Orange County Tank Testing is the the new DO. As per Susan Berg, I instructed him to forward via email a copy of the last 3 months of DO Monthly reports to me. He agreed and is sending them now.
Eval Division:	Orange County Environmental Health
Eval Program:	UST
Eval Source:	CERS
Eval General Type:	Other/Unknown
Eval Date:	06-01-2017
Violations Found:	No
Eval Type:	Other, not routine, done by local agency
Eval Notes:	This is an in-office follow-up inspection report. The last three months of designated operator monthly reports with the alarm history was forwarded to this agency. Outstanding violation I106 was corrected today. Thank you
Eval Division:	Orange County Environmental Health
Eval Program:	UST
Eval Source:	CERS
Eval General Type:	Other/Unknown
Eval Date:	06-05-2017
Violations Found:	Yes
Eval Type:	Other, not routine, done by local agency
Eval Notes:	CERS 10721479 reviewed and not accepted today. The UST Facility Page is complete. The UST tank pages and monitoring plans for each tank needs to be updated with accurate information (see violation). The Tank 1 tank Page for the 017 or 10K Diesel tank, the following corrections must be made. - Product / Waste Piping indicates Steel Primary and Steel Secondary piping (please correct and update) Both should be fiberglass. - Vent, Vapor (Vent Primary Containment - Steel and Vapor Primary containment is none) and the (Riser Secondary piping - None) All should be fiberglass. Tank 1 Monitoring Plan: -Why is the Tank Integrity Marked yes. and if yes do you have the tank integrity records? -Why is the Other Pipeline Monitoring Marked yes as required? -The UDC Monitoring Section is complete only remove the yes to UDC Leak Alarm Triggers Automatic pump shutdown. The stand alone sensors do not shutdown the STP. Mark it No the stand alone sensors only stop the flow of [Truncated]
Eval Division:	Orange County Environmental Health

Map ID
Direction
Distance
Elevation

MAP FINDINGS

Site

Database(s)

EDR ID Number
EPA ID Number

CR R INC (Continued)

S100933322

Eval Program: UST
Eval Source: CERS

Eval General Type: Other/Unknown
Eval Date: 06-22-2020
Violations Found: Yes
Eval Type: Other, not routine, done by local agency
Eval Notes: The following documents were received in CERS: - Certificate of Financial Responsibility - Letter from Chief Financial Officer The following violation has been corrected: - I583: Submitted/maintained a current Certificate of Financial Responsibility/mechanism of financial assurance The following violation is outstanding and must be corrected IMMEDIATELY: - I101: Overfill prevention system has not been overridden and meets overfill requirements Violation I009 has been issued this date:

Eval Division: Orange County Environmental Health
Eval Program: UST
Eval Source: CERS

Eval General Type: Other/Unknown
Eval Date: 06-24-2020
Violations Found: No
Eval Type: Other, not routine, done by local agency
Eval Notes: The following documents were received by this Agency: - Overfill prevention equipment test results dated 8/26/19 - Overfill prevention equipment test results dated 12/16/19 The facility utilizes flappers for overfill prevention. Tank 2 and Tank 3 flappers were tested and passed on 8/26/19. Tank 1 flapper installed and passed testing on 12/16/19. The following violations have been corrected: - I101: Overfill prevention system has not been overridden and meets overfill requirements - I009: Overfill prevention equipment inspection report form submitted to the UPA within 30 days The facility has no outstanding violations.

Eval Division: Orange County Environmental Health
Eval Program: UST
Eval Source: CERS

Eval General Type: Other/Unknown
Eval Date: 07-02-2015
Violations Found: No
Eval Type: Other, not routine, done by local agency
Eval Notes: Monitor cert notification
Eval Division: Orange County Environmental Health
Eval Program: UST
Eval Source: CERS

Eval General Type: Other/Unknown
Eval Date: 08-07-2018
Violations Found: No
Eval Type: Other, not routine, done by local agency
Eval Notes: This Agency has received the monitoring system certification and spill bucket test reports dated 8/3/18. All components that were tested PASSED. Violations I421 and I673 were cited during the routine inspection conducted on 8/3/18 and remain outstanding, pending corrections to CERS.

Eval Division: Orange County Environmental Health
Eval Program: UST

Map ID
Direction
Distance
Elevation

MAP FINDINGS

Site

Database(s)

EDR ID Number
EPA ID Number

CR R INC (Continued)

S100933322

Eval Source: CERS

Eval General Type: Compliance Evaluation Inspection
Eval Date: 08-14-2014
Violations Found: No
Eval Type: Routine done by local agency
Eval Notes: Mark Sutphin on-site for a routine inspection. Permission to enter, inspect and take photographs granted by Cuco Chavez this date. The facility has completed the Tier I Qualified Facility Template. Training is performed at site Inspections logs for the ASTs are at site

Eval Division: Orange County Environmental Health
Eval Program: APSA
Eval Source: CERS

Eval General Type: Compliance Evaluation Inspection
Eval Date: 08-14-2014
Violations Found: No
Eval Type: Routine done by local agency
Eval Notes: Mark Sutphin on-site for routine inspection. Permission to enter, inspect, and take photographs granted by Steve Becker and Cuco Chavez this date. Facility generates waste oil, filters, coolant, absorbent, and paint Hazardous Waste receipts made available and reviewed. HW containers properly labeled and dated Emergency numbers posted near monitoring panel. Inspected trash/dumpster and it does not appear to contain any hazardous waste. The perimeter of the facility was also inspected; no obvious signs of releases were noted.

Eval Division: Orange County Environmental Health
Eval Program: HW
Eval Source: CERS

Eval General Type: Compliance Evaluation Inspection
Eval Date: 08-14-2014
Violations Found: Yes
Eval Type: Routine done by local agency
Eval Notes: Mark Sutphin at site for HMBP facility inspection. Permission to enter, inspect, and take photographs granted by Steve Becker and Cuco Chavez The facility has disclosable quantities of oil, waste oil, oil contaminated absorbent, diesel fuel, waste paint, propane, welding gasses including acetylene , carbon dioxide, oxygen, trio mix, and argon

Eval Division: Orange County Environmental Health
Eval Program: HMRRP
Eval Source: CERS

Eval General Type: Compliance Evaluation Inspection
Eval Date: 08-14-2014
Violations Found: Yes
Eval Type: Routine done by local agency
Eval Notes: Mark Sutphin on-site for routine inspection and to witness the annual monitoring certification and the triennial secondary containment testing. Permission to enter, inspect, and take photographs granted by Steve Becker this date. Six (6) liquid VR 208 sensors, two (2) VR 420 annular sensors, (1) beaudreau, and two (2) VR 001 stand alone sensors were tested this date. OC Tank Testing conducted the monitoring certification this date. The SB989 testing is also being done this date All sensors appear to have passed the testing. Fail safe and

Map ID
Direction
Distance
Elevation

MAP FINDINGS

Site

Database(s)

EDR ID Number
EPA ID Number

CR R INC (Continued)

S100933322

sensor out were also verified. Annual monitor certification testing passed this date Send this agency a copy of the report within 30 days. Send this agency a copy of the SB989 testing within 30 days UST DO inspections have been completed. Leak Response Plan posted by the monitoring panel. The 5,000-gallon diesel tank does not have a flapper valve. The other two risers do have flappers. A copy of the financial signed on [Truncated]

Eval Division: Orange County Environmental Health
Eval Program: UST
Eval Source: CERS

Eval General Type: Compliance Evaluation Inspection
Eval Date: 08-14-2017
Violations Found: No
Eval Type: Routine done by local agency
Eval Notes: On site for an aboveground petroleum storage tank (APST) inspection. Consent to inspect the facility was provided by Frank Alvarez. Facility is regulated under the Aboveground Storage Tank Act (APSA). Facility has between 1,320 and 9,999 gallons of regulated petroleum products. We discussed the inspection logs and the SPCC plan. Facility has the Following: 1) On site SPCC Prepared and implemented dated 5-30-2017 a. Plan is required to be reviewed every 5 years. (2022) 2) Periodic checklist is available for tanks. 3) Appropriate secondary containment or diversionary structures.

Eval Division: Orange County Environmental Health
Eval Program: APSA
Eval Source: CERS

Eval General Type: Compliance Evaluation Inspection
Eval Date: 08-14-2017
Violations Found: Yes
Eval Type: Routine done by local agency
Eval Notes: On site to conduct a routine Hazardous Materials Business Emergency Plan inspection. Consent to inspect and take photos was provided by Frank Alvarez. A walk through of the facility was conducted. The following Hazardous Substances were observed being stored at above the reporting threshold: - Motor Oil - Diesel Fuel - Hydraulic Fluid - Antifreeze G Engine CoolantG - Soap G Maxi SudsG - Armor All Soap - Diesel Exhaust Fluid (DEF) - Propane - C02 - Acetylene gas - Oxygen gas - Latex Paint - Lead Acid Batteries HW - Used oil - Waste antifreeze - Waste Paint This facility is responsible for identifying all hazardous materials and hazardous wastes, which are above the following disclosure thresholds: Solids > 500 pounds. Liquids > or = 55 gallons Gas > or = 200 cubic feet The Hazardous Materials submission in CERS is missing some of the reportable substances (see violation). Site map is available for review. Employee training is available for [Truncated]

Eval Division: Orange County Environmental Health
Eval Program: HMRRP
Eval Source: CERS

Coordinates:
Site ID: 415595
Facility Name: CR&R Western
Env Int Type Code: HMBP
Program ID: 10721479
Coord Name: Not reported

Map ID
Direction
Distance
Elevation

MAP FINDINGS

Site

Database(s)

EDR ID Number
EPA ID Number

CR R INC (Continued)

S100933322

Ref Point Type Desc: Center of a facility or station.
Latitude: 33.798280
Longitude: -118.000690

Affiliation:

Affiliation Type Desc: Environmental Contact
Entity Name: John McNamara
Entity Title: Not reported
Affiliation Address: 11292 Western Avenue
Affiliation City: Stanton
Affiliation State: CA
Affiliation Country: Not reported
Affiliation Zip: 90680
Affiliation Phone: Not reported

Affiliation Type Desc: Legal Owner
Entity Name: CR&R Incorporated
Entity Title: Not reported
Affiliation Address: 11292 Western
Affiliation City: Stanton
Affiliation State: CA
Affiliation Country: United States
Affiliation Zip: 90680
Affiliation Phone: (714) 890-7062

Affiliation Type Desc: UST Property Owner Name
Entity Name: CR&R INCORPORATED
Entity Title: Not reported
Affiliation Address: P.O. BOX 125
Affiliation City: STANTON
Affiliation State: CA
Affiliation Country: United States
Affiliation Zip: 90680
Affiliation Phone: (714) 890-6300

Affiliation Type Desc: Parent Corporation
Entity Name: CR&R - Orange County
Entity Title: Not reported
Affiliation Address: Not reported
Affiliation City: Not reported
Affiliation State: Not reported
Affiliation Country: Not reported
Affiliation Zip: Not reported
Affiliation Phone: Not reported

Affiliation Type Desc: Property Owner
Entity Name: CR&R INCORPORATED
Entity Title: Not reported
Affiliation Address: P.O. Box 125
Affiliation City: Stanton
Affiliation State: CA
Affiliation Country: United States
Affiliation Zip: 90680
Affiliation Phone: (800) 826-9677

Affiliation Type Desc: UST Tank Owner
Entity Name: CR&R Incorporated

Map ID
Direction
Distance
Elevation

MAP FINDINGS

Site

Database(s)

EDR ID Number
EPA ID Number

CR R INC (Continued)

S100933322

Entity Title: Not reported
Affiliation Address: P.O. Box 125
Affiliation City: STANTON
Affiliation State: CA
Affiliation Country: United States
Affiliation Zip: 90680
Affiliation Phone: (714) 890-6300

Affiliation Type Desc: CUPA District
Entity Name: Orange County Env Health
Entity Title: Not reported
Affiliation Address: 1241 East Dyer RoadSuite 120
Affiliation City: Santa Ana
Affiliation State: CA
Affiliation Country: Not reported
Affiliation Zip: 92705-5611
Affiliation Phone: (714) 433-6406

Affiliation Type Desc: Facility Mailing Address
Entity Name: Mailing Address
Entity Title: Not reported
Affiliation Address: 11292 Western Avenue
Affiliation City: Stanton
Affiliation State: CA
Affiliation Country: Not reported
Affiliation Zip: 90680
Affiliation Phone: Not reported

Affiliation Type Desc: UST Tank Operator
Entity Name: CR&R, Inc.
Entity Title: Not reported
Affiliation Address: P.O. BOX 125
Affiliation City: STANTON
Affiliation State: CA
Affiliation Country: United States
Affiliation Zip: 90680
Affiliation Phone: (714) 890-6300

Affiliation Type Desc: Document Preparer
Entity Name: Larry Sweetser
Entity Title: Not reported
Affiliation Address: Not reported
Affiliation City: Not reported
Affiliation State: Not reported
Affiliation Country: Not reported
Affiliation Zip: Not reported
Affiliation Phone: Not reported

Affiliation Type Desc: Identification Signer
Entity Name: Steve Becker
Entity Title: Purchasing Manager
Affiliation Address: Not reported
Affiliation City: Not reported
Affiliation State: Not reported
Affiliation Country: Not reported
Affiliation Zip: Not reported
Affiliation Phone: Not reported

Map ID
Direction
Distance
Elevation

MAP FINDINGS

Site

Database(s)

EDR ID Number
EPA ID Number

CR R INC (Continued)

S100933322

Affiliation Type Desc: Operator
Entity Name: CR&R Incorporated
Entity Title: Not reported
Affiliation Address: Not reported
Affiliation City: Not reported
Affiliation State: Not reported
Affiliation Country: Not reported
Affiliation Zip: Not reported
Affiliation Phone: (714) 890-7062

Name: CR R INC
Address: 11292 WESTERN AVE
City,State,Zip: STANTON, CA 90680
Site ID: 529962
CERS ID: 216008
CERS Description: Industrial Facility Storm Water

Violations:

Site ID: 529962
Site Name: CR R Inc
Violation Date: 07-01-2005
Citation: 2014-0057-DWQ - Industrial General Permit
Violation Description: SW - Late Report
Violation Notes: Failure to submit 04-05 Annual Report by 7/1/05.
Violation Division: Water Boards
Violation Program: INDSTW
Violation Source: SMARTS

Site ID: 529962
Site Name: CR R Inc
Violation Date: 07-01-2000
Citation: 2014-0057-DWQ - Industrial General Permit
Violation Description: SW - Late Report
Violation Notes: None in SWIM
Violation Division: Water Boards
Violation Program: INDSTW
Violation Source: SMARTS

Site ID: 529962
Site Name: CR R Inc
Violation Date: 10-27-2005
Citation: 2014-0057-DWQ - Industrial General Permit
Violation Description: SW - Deficient Report
Violation Notes: Failure to analyze Table D parameters for 04-05 Annual Report.
Violation Division: Water Boards
Violation Program: INDSTW
Violation Source: SMARTS

Site ID: 529962
Site Name: CR R Inc
Violation Date: 08-28-1996
Citation: 2014-0057-DWQ - Industrial General Permit
Violation Description: SW - Late Report
Violation Notes: Failure to submit 1995-1996 Annual Report.
Violation Division: Water Boards
Violation Program: INDSTW
Violation Source: SMARTS

Map ID
Direction
Distance
Elevation

MAP FINDINGS

Site

Database(s)

EDR ID Number
EPA ID Number

CR R INC (Continued)

S100933322

Site ID: 529962
Site Name: CR R Inc
Violation Date: 08-22-2001
Citation: 2014-0057-DWQ - Industrial General Permit
Violation Description: SWPPP
Violation Notes: SWPPP not complete.
Violation Division: Water Boards
Violation Program: INDSTW
Violation Source: SMARTS

Site ID: 529962
Site Name: CR R Inc
Violation Date: 08-01-2006
Citation: 2014-0057-DWQ - Industrial General Permit
Violation Description: SW - Late Report
Violation Notes: failure to submit 05-06 annual report by 7/1/06 deadline; must submit.
Violation Division: Water Boards
Violation Program: INDSTW
Violation Source: SMARTS

Site ID: 529962
Site Name: CR R Inc
Violation Date: 01-20-1994
Citation: 2014-0057-DWQ - Industrial General Permit
Violation Description: SW - Deficient Report
Violation Notes: Incomplete 1992-1993 Annual Report.
Violation Division: Water Boards
Violation Program: INDSTW
Violation Source: SMARTS

Site ID: 529962
Site Name: CR R Inc
Violation Date: 07-01-2002
Citation: 2014-0057-DWQ - Industrial General Permit
Violation Description: SW - Late Report
Violation Notes: Non-submittal of annual report. Due 7-1-02.
Violation Division: Water Boards
Violation Program: INDSTW
Violation Source: SMARTS

Site ID: 529962
Site Name: CR R Inc
Violation Date: 07-02-1993
Citation: 2014-0057-DWQ - Industrial General Permit
Violation Description: SW - Late Report
Violation Notes: Failure to submit 1992-1993 Annual Report.
Violation Division: Water Boards
Violation Program: INDSTW
Violation Source: SMARTS

Evaluation:
Eval General Type: Compliance Evaluation Inspection
Eval Date: 08-22-2001
Violations Found: Yes
Eval Type: Industrial Storm Water Compliance Evaluation
Eval Notes: CR&R, Inc. was inspected to determine compliance with NPDES General Permit No. CAS000001 on Wednesday, August 22, 2001. Operations at the

Map ID
Direction
Distance
Elevation

MAP FINDINGS

Site

Database(s)

EDR ID Number
EPA ID Number

CR R INC (Continued)

S100933322

facility comprise residential-curb-side-collection drop-off, collection, sorting, storage, and sale of scrap materials for recycling. Recycled materials include aluminum, plastic, newsprint, cardboard, and paper. The inspector toured the facility and reviewed pertinent files with Ms. Linda Udris and Mr. Gary Wlassak. Materials are delivered by truck and stored in large uncovered piles located outdoors. Materials are then sorted and bailed on-site under a covered conveyor/bailer operation. Materials are sorted and prepared for transportation, then stored in piles or roll-off boxes prior to being shipped off-site. The inspector observed several large and small storage boxes which were being painted or repainted. Prior to repainting storage boxes, outdoor sanding is employed to remove old paint. Required storm water paperwork (including the SWPPP, Monitoring Plan, 2000/2001 Annual Report, and sampling results) were available for review on-site however the SWPPP was not signed and did not meet all of the requirements of the General Permit (see below).

Eval Division: Water Boards
Eval Program: INDSTW
Eval Source: SMARTS

Enforcement Action:

Site ID: 529962
Site Name: CR R Inc
Site Address: 11292 WESTERN AVE
Site City: STANTON
Site Zip: 90680
Enf Action Date: 01-20-1994
Enf Action Type: Staff Enforcement Letter
Enf Action Description: Staff Enforcement Letter
Enf Action Notes: Incomplete 1992-1993 Annual Report.
Enf Action Division: Water Boards
Enf Action Program: INDSTW
Enf Action Source: SMARTS

Site ID: 529962
Site Name: CR R Inc
Site Address: 11292 WESTERN AVE
Site City: STANTON
Site Zip: 90680
Enf Action Date: 02-21-2002
Enf Action Type: Staff Enforcement Letter
Enf Action Description: Staff Enforcement Letter
Enf Action Notes: SWPPP not complete.
Enf Action Division: Water Boards
Enf Action Program: INDSTW
Enf Action Source: SMARTS

Site ID: 529962
Site Name: CR R Inc
Site Address: 11292 WESTERN AVE
Site City: STANTON
Site Zip: 90680
Enf Action Date: 07-15-2002
Enf Action Type: Industrial Storm Water Enforcement
Enf Action Description: Industrial Storm Water Enforcement
Enf Action Notes: Non-submittal of annual report. Due 7-1-02.
Enf Action Division: Water Boards

Map ID
Direction
Distance
Elevation

MAP FINDINGS

Site

Database(s)

EDR ID Number
EPA ID Number

CR R INC (Continued)

S100933322

Enf Action Program: INDSTW
Enf Action Source: SMARTS

Site ID: 529962
Site Name: CR R Inc
Site Address: 11292 WESTERN AVE
Site City: STANTON
Site Zip: 90680
Enf Action Date: 07-15-2005
Enf Action Type: Industrial Storm Water Enforcement
Enf Action Description: Industrial Storm Water Enforcement
Enf Action Notes: Failure to submit 04-05 Annual Report by 7/1/05.
Enf Action Division: Water Boards
Enf Action Program: INDSTW
Enf Action Source: SMARTS

Site ID: 529962
Site Name: CR R Inc
Site Address: 11292 WESTERN AVE
Site City: STANTON
Site Zip: 90680
Enf Action Date: 08-01-2006
Enf Action Type: Industrial Storm Water Enforcement
Enf Action Description: Industrial Storm Water Enforcement
Enf Action Notes: Failed to submit 2005-2006 annual reports by 7/1/06 deadline
Enf Action Division: Water Boards
Enf Action Program: INDSTW
Enf Action Source: SMARTS

Site ID: 529962
Site Name: CR R Inc
Site Address: 11292 WESTERN AVE
Site City: STANTON
Site Zip: 90680
Enf Action Date: 08-28-1996
Enf Action Type: Staff Enforcement Letter
Enf Action Description: Staff Enforcement Letter
Enf Action Notes: Failure to submit 1995-1996 Annual Report.
Enf Action Division: Water Boards
Enf Action Program: INDSTW
Enf Action Source: SMARTS

Site ID: 529962
Site Name: CR R Inc
Site Address: 11292 WESTERN AVE
Site City: STANTON
Site Zip: 90680
Enf Action Date: 09-02-1993
Enf Action Type: Staff Enforcement Letter
Enf Action Description: Staff Enforcement Letter
Enf Action Notes: Failure to submit 1992-1993 Annual Report.
Enf Action Division: Water Boards
Enf Action Program: INDSTW
Enf Action Source: SMARTS

Site ID: 529962
Site Name: CR R Inc

Map ID
Direction
Distance
Elevation

MAP FINDINGS

Site

Database(s)

EDR ID Number
EPA ID Number

CR R INC (Continued)

S100933322

Site Address: 11292 WESTERN AVE
Site City: STANTON
Site Zip: 90680
Enf Action Date: 10-27-2005
Enf Action Type: Staff Enforcement Letter
Enf Action Description: Staff Enforcement Letter
Enf Action Notes: Failure to analyze Table D parameters for 04-05 Annual Report.
Enf Action Division: Water Boards
Enf Action Program: INDSTW
Enf Action Source: SMARTS

Site ID: 529962
Site Name: CR R Inc
Site Address: 11292 WESTERN AVE
Site City: STANTON
Site Zip: 90680
Enf Action Date: 11-27-2000
Enf Action Type: Staff Enforcement Letter
Enf Action Description: Staff Enforcement Letter
Enf Action Notes: Did not analyze for required parameters
Enf Action Division: Water Boards
Enf Action Program: INDSTW
Enf Action Source: SMARTS

Affiliation:

Affiliation Type Desc: Owner/Operator
Entity Name: CR R Inc
Entity Title: Operator
Affiliation Address: 11292 Western Ave
Affiliation City: Stanton
Affiliation State: CA
Affiliation Country: Not reported
Affiliation Zip: 90680
Affiliation Phone: Not reported

Name: CR & R INC
Address: 11292 WESTERN AVENUE
City,State,Zip: STANTON, CA 90680-2912
Site ID: 471859
CERS ID: 110002649992
CERS Description: US EPA Air Emission Inventory System (EIS)

Affiliation:

Affiliation Type Desc: Public Contact
Entity Name: ROGER BROWN
Entity Title: Not reported
Affiliation Address: Not reported
Affiliation City: Not reported
Affiliation State: Not reported
Affiliation Country: Not reported
Affiliation Zip: Not reported
Affiliation Phone: Not reported

Affiliation Type Desc: Environmental Contact
Entity Name: ENVIR MGMT
Entity Title: Not reported

Map ID
Direction
Distance
Elevation

MAP FINDINGS

Site

Database(s)

EDR ID Number
EPA ID Number

CR R INC (Continued)

S100933322

Affiliation Address: 11292 WESTERN AVE
Affiliation City: STANTON
Affiliation State: CA
Affiliation Country: Not reported
Affiliation Zip: Not reported
Affiliation Phone: Not reported

Name: CR & R
Address: 11292 WESTERN
City,State,Zip: STANTON, CA 90680
Site ID: 189208
CERS ID: T0605999023
CERS Description: Leaking Underground Storage Tank Cleanup Site

Affiliation:
Affiliation Type Desc: Local Agency Caseworker
Entity Name: SHYAMALA RAJAGOPAL - ORANGE COUNTY LOP
Entity Title: Not reported
Affiliation Address: 1241 E. DYER ROAD SUITE 120
Affiliation City: SANTA ANA
Affiliation State: CA
Affiliation Country: Not reported
Affiliation Zip: Not reported
Affiliation Phone: 7144336262

Affiliation Type Desc: Regional Board Caseworker
Entity Name: ROSE SCOTT - SANTA ANA RWQCB (REGION 8)
Entity Title: Not reported
Affiliation Address: 3737 MAIN STREET, SUITE 500
Affiliation City: RIVERSIDE
Affiliation State: CA
Affiliation Country: Not reported
Affiliation Zip: Not reported
Affiliation Phone: 9513206375

711
SW
1/4-1/2
0.471 mi.
2489 ft.

Relative:
Lower

Actual:
58 ft.

MODERN ALLOYS INC
11172 WESTERN AVE
STANTON, CA 90680

RCRA-SQG 1000216491
LUST CAD981389869
UST
CERS HAZ WASTE
SWEEPS UST
HIST UST
CERS TANKS
FINDS
ECHO
Cortese
HAZNET
HIST CORTESE
CERS
HWTS

RCRA-SQG:
Date Form Received by Agency: 1996-09-01 00:00:00.0
Handler Name: MODERN ALLOYS INC
Handler Address: 11172 WESTERN AVE
Handler City,State,Zip: STANTON, CA 90680
EPA ID: CAD981389869

Map ID
Direction
Distance
Elevation

MAP FINDINGS

Site

Database(s)

EDR ID Number
EPA ID Number

MODERN ALLOYS INC (Continued)

1000216491

Contact Name:	Not reported
Contact Address:	Not reported
Contact City,State,Zip:	Not reported
Contact Telephone:	Not reported
Contact Fax:	Not reported
Contact Email:	Not reported
Contact Title:	Not reported
EPA Region:	09
Land Type:	Not reported
Federal Waste Generator Description:	Small Quantity Generator
Non-Notifier:	Not reported
Biennial Report Cycle:	Not reported
Accessibility:	Not reported
Active Site Indicator:	Handler Activities
State District Owner:	CA
State District:	4
Mailing Address:	11172 WESTERN AVE
Mailing City,State,Zip:	STANTON, CA 90680
Owner Name:	Not reported
Owner Type:	Not reported
Operator Name:	NOT REQUIRED
Operator Type:	Private
Short-Term Generator Activity:	No
Importer Activity:	No
Mixed Waste Generator:	No
Transporter Activity:	No
Transfer Facility Activity:	No
Recycler Activity with Storage:	No
Small Quantity On-Site Burner Exemption:	No
Smelting Melting and Refining Furnace Exemption:	No
Underground Injection Control:	No
Off-Site Waste Receipt:	No
Universal Waste Indicator:	No
Universal Waste Destination Facility:	No
Federal Universal Waste:	No
Active Site Fed-Reg Treatment Storage and Disposal Facility:	Not reported
Active Site Converter Treatment storage and Disposal Facility:	Not reported
Active Site State-Reg Treatment Storage and Disposal Facility:	Not reported
Active Site State-Reg Handler:	---
Federal Facility Indicator:	Not reported
Hazardous Secondary Material Indicator:	NN
Sub-Part K Indicator:	Not reported
Commercial TSD Indicator:	No
Treatment Storage and Disposal Type:	Not reported
2018 GPRA Permit Baseline:	Not on the Baseline
2018 GPRA Renewals Baseline:	Not on the Baseline
Permit Renewals Workload Universe:	Not reported
Permit Workload Universe:	Not reported
Permit Progress Universe:	Not reported
Post-Closure Workload Universe:	Not reported
Closure Workload Universe:	Not reported
202 GPRA Corrective Action Baseline:	No
Corrective Action Workload Universe:	No
Subject to Corrective Action Universe:	No
Non-TSDFs Where RCRA CA has Been Imposed Universe:	No
TSDFs Potentially Subject to CA Under 3004 (u)/(v) Universe:	No
TSDFs Only Subject to CA under Discretionary Auth Universe:	No

Map ID
Direction
Distance
Elevation

MAP FINDINGS

Site

Database(s)

EDR ID Number
EPA ID Number

MODERN ALLOYS INC (Continued)

1000216491

Corrective Action Priority Ranking:	No NCAPS ranking
Environmental Control Indicator:	No
Institutional Control Indicator:	No
Human Exposure Controls Indicator:	N/A
Groundwater Controls Indicator:	N/A
Operating TSDF Universe:	Not reported
Full Enforcement Universe:	Not reported
Significant Non-Complier Universe:	No
Unaddressed Significant Non-Complier Universe:	No
Addressed Significant Non-Complier Universe:	No
Significant Non-Complier With a Compliance Schedule Universe:	No
Financial Assurance Required:	Not reported
Handler Date of Last Change:	2002-06-27 03:24:32.0
Recognized Trader-Importer:	No
Recognized Trader-Exporter:	No
Importer of Spent Lead Acid Batteries:	No
Exporter of Spent Lead Acid Batteries:	No
Recycler Activity Without Storage:	Not reported
Manifest Broker:	Not reported
Sub-Part P Indicator:	No

Handler - Owner Operator:

Owner/Operator Indicator:	Operator
Owner/Operator Name:	NOT REQUIRED
Legal Status:	Private
Date Became Current:	Not reported
Date Ended Current:	Not reported
Owner/Operator Address:	NOT REQUIRED
Owner/Operator City,State,Zip:	NOT REQUIRED, ME 99999
Owner/Operator Telephone:	415-555-1212
Owner/Operator Telephone Ext:	Not reported
Owner/Operator Fax:	Not reported
Owner/Operator Email:	Not reported

Owner/Operator Indicator:	Owner
Owner/Operator Name:	MODERN ALLOYS, INC
Legal Status:	Private
Date Became Current:	Not reported
Date Ended Current:	Not reported
Owner/Operator Address:	NOT REQUIRED
Owner/Operator City,State,Zip:	NOT REQUIRED, ME 99999
Owner/Operator Telephone:	415-555-1212
Owner/Operator Telephone Ext:	Not reported
Owner/Operator Fax:	Not reported
Owner/Operator Email:	Not reported

Historic Generators:

Receive Date:	1996-09-01 00:00:00.0
Handler Name:	MODERN ALLOYS INC
Federal Waste Generator Description:	Small Quantity Generator
State District Owner:	CA
Large Quantity Handler of Universal Waste:	No
Recognized Trader Importer:	No
Recognized Trader Exporter:	No
Spent Lead Acid Battery Importer:	No

Map ID
Direction
Distance
Elevation

MAP FINDINGS

Site

Database(s)

EDR ID Number
EPA ID Number

MODERN ALLOYS INC (Continued)

1000216491

Spent Lead Acid Battery Exporter:	No
Current Record:	Yes
Non Storage Recycler Activity:	Not reported
Electronic Manifest Broker:	Not reported
Receive Date:	1986-02-20 00:00:00.0
Handler Name:	MODERN ALLOYS INC
Federal Waste Generator Description:	Large Quantity Generator
State District Owner:	CA
Large Quantity Handler of Universal Waste:	No
Recognized Trader Importer:	No
Recognized Trader Exporter:	No
Spent Lead Acid Battery Importer:	No
Spent Lead Acid Battery Exporter:	No
Current Record:	No
Non Storage Recycler Activity:	Not reported
Electronic Manifest Broker:	Not reported

List of NAICS Codes and Descriptions:

NAICS Code:	23411
NAICS Description:	HIGHWAY AND STREET CONSTRUCTION

Facility Has Received Notices of Violations:

Violations:	No Violations Found
-------------	---------------------

Evaluation Action Summary:

Evaluations:	No Evaluations Found
--------------	----------------------

LUST:

Name:	MODERN ALLOYS
Address:	11172 WESTERN
City,State,Zip:	STANTON, CA 90680
Lead Agency:	ORANGE COUNTY LOP
Case Type:	LUST Cleanup Site
Geo Track:	http://geotracker.waterboards.ca.gov/profile_report.asp?global_id=T0605902115
Global Id:	T0605902115
Latitude:	33.800195
Longitude:	-118.000736
Status:	Completed - Case Closed
Status Date:	12/29/1997
Case Worker:	SR
RB Case Number:	083003099T
Local Agency:	ORANGE COUNTY LOP
File Location:	Local Agency
Local Case Number:	97UT053
Potential Media Affect:	Other Groundwater (uses other than drinking water)
Potential Contaminants of Concern:	Diesel, Gasoline
Site History:	Not reported

LUST:

Global Id:	T0605902115
Contact Type:	Local Agency Caseworker
Contact Name:	SHYAMALA RAJAGOPAL
Organization Name:	ORANGE COUNTY LOP
Address:	1241 E. DYER ROAD SUITE 120

Map ID
Direction
Distance
Elevation

MAP FINDINGS

Site

Database(s)

EDR ID Number
EPA ID Number

MODERN ALLOYS INC (Continued)

1000216491

City: SANTA ANA
Email: srajagopal@ochca.com
Phone Number: 7144336262

Global Id: T0605902115
Contact Type: Regional Board Caseworker
Contact Name: VALERIE JAHN-BULL
Organization Name: SANTA ANA RWQCB (REGION 8)
Address: 3737 MAIN STREET, SUITE 500
City: RIVERSIDE
Email: valerie.jahn-bull@waterboards.ca.gov
Phone Number: 9517824903

LUST:

Global Id: T0605902115
Action Type: Other
Date: 11/18/1997
Action: Leak Discovery

Global Id: T0605902115
Action Type: ENFORCEMENT
Date: 12/19/1997
Action: Closure/No Further Action Letter

Global Id: T0605902115
Action Type: Other
Date: 11/18/1997
Action: Leak Reported

LUST:

Global Id: T0605902115
Status: Open - Case Begin Date
Status Date: 11/18/1997

Global Id: T0605902115
Status: Completed - Case Closed
Status Date: 12/29/1997

Name: MODERN ALLOYS
Address: 11172 WESTERN
City,State,Zip: STANTON, CA 90680
Lead Agency: ORANGE COUNTY LOP
Case Type: LUST Cleanup Site
Geo Track: http://geotracker.waterboards.ca.gov/profile_report.asp?global_id=T0605901639
Global Id: T0605901639
Latitude: 33.800195
Longitude: -118.000736
Status: Completed - Case Closed
Status Date: 03/24/1993
Case Worker: SR
RB Case Number: 083002235T
Local Agency: ORANGE COUNTY LOP
File Location: Local Agency
Local Case Number: 93UT002
Potential Media Affect: Soil

Map ID
Direction
Distance
Elevation

MAP FINDINGS

Site

Database(s)

EDR ID Number
EPA ID Number

MODERN ALLOYS INC (Continued)

1000216491

Potential Contaminants of Concern: Diesel
Site History: Not reported

LUST:

Global Id: T0605901639
Contact Type: Local Agency Caseworker
Contact Name: SHYAMALA RAJAGOPAL
Organization Name: ORANGE COUNTY LOP
Address: 1241 E. DYER ROAD SUITE 120
City: SANTA ANA
Email: srajagopal@ochca.com
Phone Number: 7144336262

Global Id: T0605901639
Contact Type: Regional Board Caseworker
Contact Name: VALERIE JAHN-BULL
Organization Name: SANTA ANA RWQCB (REGION 8)
Address: 3737 MAIN STREET, SUITE 500
City: RIVERSIDE
Email: valerie.jahn-bull@waterboards.ca.gov
Phone Number: 9517824903

LUST:

Global Id: T0605901639
Action Type: Other
Date: 12/23/1992
Action: Leak Discovery

Global Id: T0605901639
Action Type: Other
Date: 12/23/1992
Action: Leak Reported

Global Id: T0605901639
Action Type: ENFORCEMENT
Date: 03/24/1993
Action: Closure/No Further Action Letter

LUST:

Global Id: T0605901639
Status: Open - Case Begin Date
Status Date: 12/23/1992

Global Id: T0605901639
Status: Completed - Case Closed
Status Date: 03/24/1993

LUST REG 8:

Name: MODERN ALLOYS
Address: 11172 WESTERN
City: STANTON
Region: 8
County: Orange
Regional Board: Santa Ana Region
Facility Status: Case Closed

Map ID
Direction
Distance
Elevation

MAP FINDINGS

Site

Database(s)

EDR ID Number
EPA ID Number

MODERN ALLOYS INC (Continued)

1000216491

Case Number:	083002235T
Local Case Num:	93UT002
Case Type:	Soil only
Substance:	Diesel
Qty Leaked:	0
Abate Method:	Not reported
Cross Street:	Not reported
Enf Type:	Not reported
Funding:	Not reported
How Discovered:	Tank Closure
How Stopped:	Close Tank
Leak Cause:	Unknown
Leak Source:	Unknown
Global ID:	T0605901639
How Stopped Date:	9/9/9999
Enter Date:	Not reported
Date Confirmation of Leak Began:	Not reported
Date Preliminary Assessment Began:	Not reported
Discover Date:	12/23/1992
Enforcement Date:	Not reported
Close Date:	3/24/1993
Date Prelim Assessment Workplan Submitted:	Not reported
Date Pollution Characterization Began:	Not reported
Date Remediation Plan Submitted:	Not reported
Date Remedial Action Underway:	Not reported
Date Post Remedial Action Monitoring:	Not reported
Enter Date:	Not reported
GW Qualifies:	Not reported
Soil Qualifies:	Not reported
Operator:	Not reported
Facility Contact:	Not reported
Interim:	Not reported
Oversite Program:	LUST
Latitude:	33.8003155
Longitude:	-118.0015505
MTBE Date:	Not reported
Max MTBE GW:	Not reported
MTBE Concentration:	0
Max MTBE Soil:	Not reported
MTBE Fuel:	0
MTBE Tested:	Not Required to be Tested.
MTBE Class:	*
Staff:	VJJ
Staff Initials:	SK
Lead Agency:	Local Agency
Local Agency:	30000L
Hydr Basin #:	Not reported
Beneficial:	MUN
Priority:	Not reported
Cleanup Fund Id:	Not reported
Work Suspended:	Not reported
Summary:	Not reported
Name:	MODERN ALLOYS
Address:	11172 WESTERN
City:	STANTON
Region:	8

Map ID
Direction
Distance
Elevation

MAP FINDINGS

Site

Database(s)

EDR ID Number
EPA ID Number

MODERN ALLOYS INC (Continued)

1000216491

County:	Orange
Regional Board:	Santa Ana Region
Facility Status:	Case Closed
Case Number:	083003099T
Local Case Num:	97UT053
Case Type:	Other ground water affected
Substance:	12034,800661
Qty Leaked:	0
Abate Method:	Not reported
Cross Street:	Not reported
Enf Type:	Not reported
Funding:	Not reported
How Discovered:	Tank Closure
How Stopped:	Close Tank
Leak Cause:	Unknown
Leak Source:	Unknown
Global ID:	T0605902115
How Stopped Date:	9/9/9999
Enter Date:	Not reported
Date Confirmation of Leak Began:	Not reported
Date Preliminary Assessment Began:	Not reported
Discover Date:	11/18/1997
Enforcement Date:	Not reported
Close Date:	12/29/1997
Date Prelim Assessment Workplan Submitted:	Not reported
Date Pollution Characterization Began:	Not reported
Date Remediation Plan Submitted:	Not reported
Date Remedial Action Underway:	Not reported
Date Post Remedial Action Monitoring:	Not reported
Enter Date:	Not reported
GW Qualifies:	Not reported
Soil Qualifies:	Not reported
Operator:	Not reported
Facility Contact:	Not reported
Interim:	Not reported
Oversite Program:	LUST
Latitude:	33.8003155
Longitude:	-118.0015505
MTBE Date:	Not reported
Max MTBE GW:	Not reported
MTBE Concentration:	0
Max MTBE Soil:	Not reported
MTBE Fuel:	0
MTBE Tested:	Not Required to be Tested.
MTBE Class:	*
Staff:	VJJ
Staff Initials:	SK
Lead Agency:	Local Agency
Local Agency:	30000L
Hydr Basin #:	Not reported
Beneficial:	MUN
Priority:	Not reported
Cleanup Fund Id:	Not reported
Work Suspended:	Not reported
Summary:	Not reported

Map ID
Direction
Distance
Elevation

MAP FINDINGS

Site

Database(s)

EDR ID Number
EPA ID Number

MODERN ALLOYS INC (Continued)

1000216491

ORANGE CO. LUST:

Name: MODERN ALLOYS
Address: 11172 WESTERN AVE
City,State,Zip: STANTON, CA 90680
Region: ORANGE
Facility Id: 97UT053
Released Substance: Diesel fuel oil and additives, Nos.1-D, 2-D, 2-4; Gasoline-Automotive (motor gasoline and additives), leaded & unleaded
Date Closed: 12/29/1997
Record ID: RO0002345

Name: MODERN ALLOYS
Address: 11172 WESTERN AVE
City,State,Zip: STANTON, CA 90680
Region: ORANGE
Facility Id: 93UT002
Released Substance: Diesel fuel oil and additives, Nos.1-D, 2-D, 2-4
Date Closed: 03/24/1993
Record ID: RO0001826

UST:

Name: MODERN ALLOYS INC
Address: 11172 WESTERN AVE
City,State,Zip: STANTON, CA 90680
Facility ID: 5276
Permitting Agency: ORANGE COUNTY
Latitude: 33.8015489
Longitude: -117.99939

CERS HAZ WASTE:

Name: KINDNESS GENERAL CONTRACTORS, LLC.
Address: 11172 WESTERN AVE
City,State,Zip: STANTON, CA 90680
Site ID: 440815
CERS ID: 10724875
CERS Description: Hazardous Waste Generator

SWEEPS UST:

Name: MODERN ALLOYS INC
Address: 11172 WESTERN AVE
City: STANTON
Status: Active
Comp Number: 5276
Number: 9
Board Of Equalization: 44-016354
Referral Date: 09-30-92
Action Date: 09-15-92
Created Date: 02-29-88
Owner Tank Id: Not reported
SWRCB Tank Id: 30-000-005276-000004
Tank Status: A
Capacity: 10000
Active Date: Not reported
Tank Use: M.V. FUEL
STG: P

Map ID
Direction
Distance
Elevation

MAP FINDINGS

Site

Database(s)

EDR ID Number
EPA ID Number

MODERN ALLOYS INC (Continued)

1000216491

Content: LEADED
Number Of Tanks: 3

Name: MODERN ALLOYS INC
Address: 11172 WESTERN AVE
City: STANTON
Status: Active
Comp Number: 5276
Number: 9
Board Of Equalization: 44-016354
Referral Date: 09-30-92
Action Date: 09-15-92
Created Date: 02-29-88
Owner Tank Id: Not reported
SWRCB Tank Id: 30-000-005276-000005
Tank Status: A
Capacity: 12000
Active Date: Not reported
Tank Use: M.V. FUEL
STG: P
Content: DIESEL
Number Of Tanks: Not reported

Name: MODERN ALLOYS INC
Address: 11172 WESTERN AVE
City: STANTON
Status: Active
Comp Number: 5276
Number: 9
Board Of Equalization: 44-016354
Referral Date: 09-30-92
Action Date: 09-15-92
Created Date: 02-29-88
Owner Tank Id: Not reported
SWRCB Tank Id: 30-000-005276-000006
Tank Status: A
Capacity: 10000
Active Date: Not reported
Tank Use: M.V. FUEL
STG: P
Content: LEADED
Number Of Tanks: Not reported

HIST UST:

Name: MODERN ALLOYS INC
Address: 11172 WESTERN AVE
City,State,Zip: STANTON, CA 90680
File Number: 0002EBD3
URL: <http://geotracker.waterboards.ca.gov/ustpdfs/pdf/0002EBD3.pdf>
Region: STATE
Facility ID: 00000011359
Facility Type: Other
Other Type: METAL WORKS
Contact Name: ALAN M. PETERSON
Telephone: 7148930551
Owner Name: MODERN ALLOYS INC
Owner Address: 11172 WESTERN AVE.

Map ID
Direction
Distance
Elevation

MAP FINDINGS

Site

Database(s)

EDR ID Number
EPA ID Number

MODERN ALLOYS INC (Continued)

1000216491

Owner City,St,Zip: STANTON, CA 90680
Total Tanks: 0007

Tank Num: 001
Container Num: 3
Year Installed: Not reported
Tank Capacity: 00010000
Tank Used for: PRODUCT
Type of Fuel: DIESEL
Container Construction Thickness: Not reported
Leak Detection: Visual, Stock Inventor

Tank Num: 002
Container Num: 1
Year Installed: Not reported
Tank Capacity: 00010000
Tank Used for: PRODUCT
Type of Fuel: UNLEADED
Container Construction Thickness: Not reported
Leak Detection: Visual, Stock Inventor

Tank Num: 003
Container Num: 2
Year Installed: Not reported
Tank Capacity: 00010000
Tank Used for: PRODUCT
Type of Fuel: UNLEADED
Container Construction Thickness: Not reported
Leak Detection: Visual, Stock Inventor

Tank Num: 004
Container Num: 1
Year Installed: 1978
Tank Capacity: 00012000
Tank Used for: PRODUCT
Type of Fuel: UNLEADED
Container Construction Thickness: Not reported
Leak Detection: Pressure Test

Tank Num: 005
Container Num: 4
Year Installed: 1978
Tank Capacity: 00000500
Tank Used for: WASTE
Type of Fuel: WASTE OIL
Container Construction Thickness: Not reported
Leak Detection: Pressure Test

Tank Num: 006
Container Num: 3
Year Installed: 1980
Tank Capacity: 00012000
Tank Used for: PRODUCT
Type of Fuel: UNLEADED
Container Construction Thickness: Not reported
Leak Detection: Pressure Test

Map ID
Direction
Distance
Elevation

MAP FINDINGS

Site

Database(s)

EDR ID Number
EPA ID Number

MODERN ALLOYS INC (Continued)

1000216491

Tank Num: 007
Container Num: 2
Year Installed: 1980
Tank Capacity: 00012000
Tank Used for: PRODUCT
Type of Fuel: UNLEADED
Container Construction Thickness: Not reported
Leak Detection: Pressure Test

Click here for Geo Tracker PDF:

CERS TANKS:

Name: KINDNESS GENERAL CONTRACTORS, LLC.
Address: 11172 WESTERN AVE
City,State,Zip: STANTON, CA 90680
Site ID: 440815
CERS ID: 10724875
CERS Description: Aboveground Petroleum Storage

FINDS:

Registry ID: 110002691114

Click Here:

Environmental Interest/Information System:

California Hazardous Waste Tracking System - Datamart (HWTS-DATAMART) provides California with information on hazardous waste shipments for generators, transporters, and treatment, storage, and disposal facilities.

RCRAInfo is a national information system that supports the Resource Conservation and Recovery Act (RCRA) program through the tracking of events and activities related to facilities that generate, transport, and treat, store, or dispose of hazardous waste. RCRAInfo allows RCRA program staff to track the notification, permit, compliance, and corrective action activities required under RCRA.

STATE MASTER

[Click this hyperlink](#) while viewing on your computer to access additional FINDS: detail in the EDR Site Report.

ECHO:

Envid: 1000216491
Registry ID: 110002691114
DFR URL: <http://echo.epa.gov/detailed-facility-report?fid=110002691114>
Name: MODERN ALLOYS INC
Address: 11172 WESTERN AVE
City,State,Zip: STANTON, CA 90680

CORTESE:

Name: MODERN ALLOYS
Address: 11172 WESTERN
City,State,Zip: STANTON, CA 90680
Region: CORTESE
Envirostor Id: Not reported
Global ID: T0605902115
Site/Facility Type: LUST CLEANUP SITE
Cleanup Status: COMPLETED - CASE CLOSED

Map ID
Direction
Distance
Elevation

MAP FINDINGS

Site

Database(s)

EDR ID Number
EPA ID Number

MODERN ALLOYS INC (Continued)

1000216491

Status Date: Not reported
Site Code: Not reported
Latitude: Not reported
Longitude: Not reported
Owner: Not reported
Enf Type: Not reported
Swat R: Not reported
Flag: active
Order No: Not reported
Waste Discharge System No: Not reported
Effective Date: Not reported
Region 2: Not reported
WID Id: Not reported
Solid Waste Id No: Not reported
Waste Management Uit Name: Not reported
File Name: Active Open

Name: MODERN ALLOYS
Address: 11172 WESTERN
City,State,Zip: STANTON, CA 90680
Region: CORTESE
Envirostor Id: Not reported
Global ID: T0605901639
Site/Facility Type: LUST CLEANUP SITE
Cleanup Status: COMPLETED - CASE CLOSED
Status Date: Not reported
Site Code: Not reported
Latitude: Not reported
Longitude: Not reported
Owner: Not reported
Enf Type: Not reported
Swat R: Not reported
Flag: active
Order No: Not reported
Waste Discharge System No: Not reported
Effective Date: Not reported
Region 2: Not reported
WID Id: Not reported
Solid Waste Id No: Not reported
Waste Management Uit Name: Not reported
File Name: Active Open

HAZNET:

Name: MODERN ALLOYS INC
Address: 11172 WESTERN AVE
Address 2: Not reported
City,State,Zip: STANTON, CA 906800000
Contact: RONALD B GREY
Telephone: 7148930551
Mailing Name: Not reported
Mailing Address: 11172 WESTERN AVE

Year: 2015
Gepaid: CAD981389869
TSD EPA ID: CAD099452708
CA Waste Code: 221 - Waste oil and mixed oil
Disposal Method: H039 - Other Recovery Of Reclamation For Reuse Including Acid

Map ID
Direction
Distance
Elevation

MAP FINDINGS

Site

Database(s)

EDR ID Number
EPA ID Number

MODERN ALLOYS INC (Continued)

1000216491

Tons:	Regeneration, Organics Recovery Ect 0.76
Year:	2013
Gepaid:	CAD981389869
TSD EPA ID:	CAD099452708
CA Waste Code:	221 - Waste oil and mixed oil
Disposal Method:	H039 - Other Recovery Of Reclamation For Reuse Including Acid Regeneration, Organics Recovery Ect
Tons:	2.47
Year:	2010
Gepaid:	CAD981389869
TSD EPA ID:	AZR000501510
CA Waste Code:	352 - Other organic solids
Disposal Method:	H141 - Storage, Bulking, And/Or Transfer Off Site--No Treatment/Reovery (H010-H129) Or (H131-H135)
Tons:	0.05
Year:	2010
Gepaid:	CAD981389869
TSD EPA ID:	AZR000501510
CA Waste Code:	223 - Unspecified oil-containing waste
Disposal Method:	H141 - Storage, Bulking, And/Or Transfer Off Site--No Treatment/Reovery (H010-H129) Or (H131-H135)
Tons:	8.94465
Year:	2009
Gepaid:	CAD981389869
TSD EPA ID:	CAD099452708
CA Waste Code:	221 - Waste oil and mixed oil
Disposal Method:	H039 - Other Recovery Of Reclamation For Reuse Including Acid Regeneration, Organics Recovery Ect
Tons:	1.9
Year:	2009
Gepaid:	CAD981389869
TSD EPA ID:	CAD982444481
CA Waste Code:	352 - Other organic solids
Disposal Method:	H141 - Storage, Bulking, And/Or Transfer Off Site--No Treatment/Reovery (H010-H129) Or (H131-H135)
Tons:	0.15
Year:	2008
Gepaid:	CAD981389869
TSD EPA ID:	CAD982444481
CA Waste Code:	352 - Other organic solids
Disposal Method:	H141 - Storage, Bulking, And/Or Transfer Off Site--No Treatment/Reovery (H010-H129) Or (H131-H135)
Tons:	0.2
Year:	2008
Gepaid:	CAD981389869
TSD EPA ID:	CAD099452708
CA Waste Code:	221 - Waste oil and mixed oil
Disposal Method:	H039 - Other Recovery Of Reclamation For Reuse Including Acid Regeneration, Organics Recovery Ect

Map ID
Direction
Distance
Elevation

MAP FINDINGS

Site

Database(s)

EDR ID Number
EPA ID Number

MODERN ALLOYS INC (Continued)

1000216491

Tons: 4.332

Year: 2008
Gepaid: CAD981389869
TSD EPA ID: CAD099452708
CA Waste Code: 343 - Unspecified organic liquid mixture
Disposal Method: H039 - Other Recovery Of Reclamation For Reuse Including Acid
Regeneration, Organics Recovery Ect

Tons: 0.17

Year: 2007
Gepaid: CAD981389869
TSD EPA ID: CAD099452708
CA Waste Code: 221 - Waste oil and mixed oil
Disposal Method: H039 - Other Recovery Of Reclamation For Reuse Including Acid
Regeneration, Organics Recovery Ect

Tons: 4.104

[Click this hyperlink](#) while viewing on your computer to access
34 additional CA HAZNET: record(s) in the EDR Site Report.

Additional Info:

Year: 2006
Gen EPA ID: CAD981389869

Shipment Date: 20061205
Creation Date: 3/30/2007 13:34:15
Receipt Date: 20061205
Manifest ID: 000074185GBF
Trans EPA ID: CAD982488470
Trans Name: SWIFT OIL & VACUUM INC
Trans 2 EPA ID: Not reported
Trans 2 Name: Not reported
TSDF EPA ID: CAD099452708
Trans Name: INDUSTRIAL SERVICE OIL CO INC
TSDF Alt EPA ID: Not reported
TSDF Alt Name: Not reported
Waste Code Description: 221 - Waste oil and mixed oil
RCRA Code: Not reported
Meth Code: H039 - Other Recovery Of Reclamation For Reuse Including Acid
Regeneration, Organics Recovery Ect

Quantity Tons: 1.254
Waste Quantity: 330
Quantity Unit: G
Additional Code 1: Not reported
Additional Code 2: Not reported
Additional Code 3: Not reported
Additional Code 4: Not reported
Additional Code 5: Not reported

Shipment Date: 20060817
Creation Date: 9/27/2006 18:34:58
Receipt Date: 20060817
Manifest ID: 25119484
Trans EPA ID: CAD982488470
Trans Name: SWIFT OIL VACUUM INC

Map ID
Direction
Distance
Elevation

MAP FINDINGS

Site

Database(s)

EDR ID Number
EPA ID Number

MODERN ALLOYS INC (Continued)

1000216491

Trans 2 EPA ID:	Not reported
Trans 2 Name:	Not reported
TSDF EPA ID:	CAD099452708
Trans Name:	INDUSTRIAL SERVICE OIL CO INC
TSDF Alt EPA ID:	CAD099452708
TSDF Alt Name:	Not reported
Waste Code Description:	221 - Waste oil and mixed oil
RCRA Code:	Not reported
Meth Code:	R01 - Recycler
Quantity Tons:	1.14
Waste Quantity:	300
Quantity Unit:	G
Additional Code 1:	Not reported
Additional Code 2:	Not reported
Additional Code 3:	Not reported
Additional Code 4:	Not reported
Additional Code 5:	Not reported
Shipment Date:	20060601
Creation Date:	8/25/2006 18:36:07
Receipt Date:	20060612
Manifest ID:	24813790
Trans EPA ID:	CAR000164020
Trans Name:	FONTANA ENVIRONMENTAL SERVICES
Trans 2 EPA ID:	Not reported
Trans 2 Name:	Not reported
TSDF EPA ID:	CAD097030993
Trans Name:	USFILTER RECOVERY SERVICES
TSDF Alt EPA ID:	Not reported
TSDF Alt Name:	Not reported
Waste Code Description:	135 - Unspecified aqueous solution
RCRA Code:	D004
Meth Code:	H01 - Transfer Station
Quantity Tons:	0.231
Waste Quantity:	55
Quantity Unit:	G
Additional Code 1:	Not reported
Additional Code 2:	Not reported
Additional Code 3:	Not reported
Additional Code 4:	Not reported
Additional Code 5:	Not reported
Shipment Date:	20060601
Creation Date:	8/25/2006 18:36:07
Receipt Date:	20060612
Manifest ID:	24813790
Trans EPA ID:	CAR000164020
Trans Name:	FONTANA ENVIRONMENTAL SERVICES
Trans 2 EPA ID:	Not reported
Trans 2 Name:	Not reported
TSDF EPA ID:	CAD097030993
Trans Name:	USFILTER RECOVERY SERVICES
TSDF Alt EPA ID:	Not reported
TSDF Alt Name:	Not reported
Waste Code Description:	135 - Unspecified aqueous solution
RCRA Code:	D004
Meth Code:	H01 - Transfer Station

Map ID
Direction
Distance
Elevation

MAP FINDINGS

Site

Database(s)

EDR ID Number
EPA ID Number

MODERN ALLOYS INC (Continued)

1000216491

Quantity Tons:	0.357
Waste Quantity:	85
Quantity Unit:	G
Additional Code 1:	Not reported
Additional Code 2:	Not reported
Additional Code 3:	Not reported
Additional Code 4:	Not reported
Additional Code 5:	Not reported
Shipment Date:	20060508
Creation Date:	8/10/2006 18:35:36
Receipt Date:	20060509
Manifest ID:	25119024
Trans EPA ID:	CAD982488470
Trans Name:	SWIFT OIL VACUUM INC
Trans 2 EPA ID:	Not reported
Trans 2 Name:	Not reported
TSDF EPA ID:	CAD099452708
Trans Name:	INDUSTRIAL SERVICE OIL CO INC
TSDF Alt EPA ID:	CAD099452708
TSDF Alt Name:	Not reported
Waste Code Description:	221 - Waste oil and mixed oil
RCRA Code:	Not reported
Meth Code:	R01 - Recycler
Quantity Tons:	1.9
Waste Quantity:	500
Quantity Unit:	G
Additional Code 1:	Not reported
Additional Code 2:	Not reported
Additional Code 3:	Not reported
Additional Code 4:	Not reported
Additional Code 5:	Not reported
Shipment Date:	20060105
Creation Date:	3/22/2006 18:32:18
Receipt Date:	20060105
Manifest ID:	24433290
Trans EPA ID:	CAD982488470
Trans Name:	SWIFT OIL & VACUUM INC
Trans 2 EPA ID:	Not reported
Trans 2 Name:	Not reported
TSDF EPA ID:	CAD099452708
Trans Name:	INDUSTRIAL SERVICE OIL CO INC
TSDF Alt EPA ID:	CAD099452708
TSDF Alt Name:	Not reported
Waste Code Description:	221 - Waste oil and mixed oil
RCRA Code:	Not reported
Meth Code:	R01 - Recycler
Quantity Tons:	1.14
Waste Quantity:	300
Quantity Unit:	G
Additional Code 1:	Not reported
Additional Code 2:	Not reported
Additional Code 3:	Not reported
Additional Code 4:	Not reported
Additional Code 5:	Not reported

Map ID
Direction
Distance
Elevation

MAP FINDINGS

Site

Database(s)

EDR ID Number
EPA ID Number

MODERN ALLOYS INC (Continued)

1000216491

Additional Info:

Year: 2009
Gen EPA ID: CAD981389869

Shipment Date: 20091012
Creation Date: 12/8/2009 18:30:31
Receipt Date: 20091014
Manifest ID: 000943619GBF
Trans EPA ID: CAD982488470
Trans Name: SWIFT OIL & VACUUM INC
Trans 2 EPA ID: Not reported
Trans 2 Name: Not reported
TSDF EPA ID: CAD982444481
Trans Name: FILTER RECYCLING SERVICES INC
TSDF Alt EPA ID: Not reported
TSDF Alt Name: Not reported
Waste Code Description: 352 - Other organic solids
RCRA Code: Not reported
Meth Code: H141 - Storage, Bulking, And/Or Transfer Off Site--No Treatment/Reovery (H010-H129) Or (H131-H135)

Quantity Tons: 0.15
Waste Quantity: 300
Quantity Unit: P
Additional Code 1: Not reported
Additional Code 2: Not reported
Additional Code 3: Not reported
Additional Code 4: Not reported
Additional Code 5: Not reported

Shipment Date: 20090630
Creation Date: 8/12/2009 18:30:19
Receipt Date: 20090630
Manifest ID: 000943166GBF
Trans EPA ID: CAD982488470
Trans Name: SWIFT OIL & VACUUM INC
Trans 2 EPA ID: Not reported
Trans 2 Name: Not reported
TSDF EPA ID: CAD099452708
Trans Name: INDUSTRIAL SERVICE OIL CO INC
TSDF Alt EPA ID: Not reported
TSDF Alt Name: Not reported
Waste Code Description: 221 - Waste oil and mixed oil
RCRA Code: Not reported
Meth Code: H039 - Other Recovery Of Reclamation For Reuse Including Acid Regeneration, Organics Recovery Ect

Quantity Tons: 1.52
Waste Quantity: 400
Quantity Unit: G
Additional Code 1: Not reported
Additional Code 2: Not reported
Additional Code 3: Not reported
Additional Code 4: Not reported
Additional Code 5: Not reported

Shipment Date: 20090401
Creation Date: 5/11/2009 18:30:21
Receipt Date: 20090401

Map ID
Direction
Distance
Elevation

MAP FINDINGS

Site

Database(s)

EDR ID Number
EPA ID Number

MODERN ALLOYS INC (Continued)

1000216491

Manifest ID: 000799733GBF
Trans EPA ID: CAD982488470
Trans Name: SWIFT OIL & VACUUM INC
Trans 2 EPA ID: Not reported
Trans 2 Name: Not reported
TSDF EPA ID: CAD099452708
Trans Name: INDUSTRIAL SERVICE OIL CO INC
TSDF Alt EPA ID: Not reported
TSDF Alt Name: Not reported
Waste Code Description: 221 - Waste oil and mixed oil
RCRA Code: Not reported
Meth Code: H039 - Other Recovery Of Reclamation For Reuse Including Acid
Regeneration, Organics Recovery Ect
Quantity Tons: 0.38
Waste Quantity: 100
Quantity Unit: G
Additional Code 1: Not reported
Additional Code 2: Not reported
Additional Code 3: Not reported
Additional Code 4: Not reported
Additional Code 5: Not reported

Additional Info:

Year: 2007
Gen EPA ID: CAD981389869

Shipment Date: 20071116
Creation Date: 2/4/2008 18:30:26
Receipt Date: 20071119
Manifest ID: 000263295GBF
Trans EPA ID: CAD982488470
Trans Name: SWIFT OIL & VACUUM INC
Trans 2 EPA ID: Not reported
Trans 2 Name: Not reported
TSDF EPA ID: CAD099452708
Trans Name: INDUSTRIAL SERVICE OIL CO INC
TSDF Alt EPA ID: Not reported
TSDF Alt Name: Not reported
Waste Code Description: 221 - Waste oil and mixed oil
RCRA Code: Not reported
Meth Code: H039 - Other Recovery Of Reclamation For Reuse Including Acid
Regeneration, Organics Recovery Ect
Quantity Tons: 1.14
Waste Quantity: 300
Quantity Unit: G
Additional Code 1: Not reported
Additional Code 2: Not reported
Additional Code 3: Not reported
Additional Code 4: Not reported
Additional Code 5: Not reported

Shipment Date: 20070813
Creation Date: 2/5/2008 18:30:19
Receipt Date: 20070813
Manifest ID: 000262282GBF
Trans EPA ID: CAD982488470
Trans Name: SWIFT OIL & VACUUM INC

Map ID
Direction
Distance
Elevation

MAP FINDINGS

Site

Database(s)

EDR ID Number
EPA ID Number

MODERN ALLOYS INC (Continued)

1000216491

Trans 2 EPA ID:	Not reported
Trans 2 Name:	Not reported
TSDF EPA ID:	CAD099452708
Trans Name:	INDUSTRIAL SERVICE OIL CO INC
TSDF Alt EPA ID:	Not reported
TSDF Alt Name:	Not reported
Waste Code Description:	221 - Waste oil and mixed oil
RCRA Code:	Not reported
Meth Code:	H039 - Other Recovery Of Reclamation For Reuse Including Acid Regeneration, Organics Recovery Ect
Quantity Tons:	0.912
Waste Quantity:	240
Quantity Unit:	G
Additional Code 1:	Not reported
Additional Code 2:	Not reported
Additional Code 3:	Not reported
Additional Code 4:	Not reported
Additional Code 5:	Not reported
Shipment Date:	20070601
Creation Date:	10/18/2007 18:30:17
Receipt Date:	20070601
Manifest ID:	000261975GBF
Trans EPA ID:	CAD982488470
Trans Name:	SWIFT OIL & VACUUM INC
Trans 2 EPA ID:	Not reported
Trans 2 Name:	Not reported
TSDF EPA ID:	CAD099452708
Trans Name:	INDUSTRIAL SERVICE OIL CO INC
TSDF Alt EPA ID:	Not reported
TSDF Alt Name:	Not reported
Waste Code Description:	221 - Waste oil and mixed oil
RCRA Code:	Not reported
Meth Code:	H039 - Other Recovery Of Reclamation For Reuse Including Acid Regeneration, Organics Recovery Ect
Quantity Tons:	1.14
Waste Quantity:	300
Quantity Unit:	G
Additional Code 1:	Not reported
Additional Code 2:	Not reported
Additional Code 3:	Not reported
Additional Code 4:	Not reported
Additional Code 5:	Not reported
Shipment Date:	20070223
Creation Date:	8/19/2007 18:30:05
Receipt Date:	20070226
Manifest ID:	000034930GBF
Trans EPA ID:	CAD982488470
Trans Name:	SWIFT OIL & VACUUM INC
Trans 2 EPA ID:	Not reported
Trans 2 Name:	Not reported
TSDF EPA ID:	CAD099452708
Trans Name:	INDUSTRIAL SERVICE OIL CO INC
TSDF Alt EPA ID:	Not reported
TSDF Alt Name:	Not reported
Waste Code Description:	221 - Waste oil and mixed oil

Map ID
Direction
Distance
Elevation

MAP FINDINGS

Site

Database(s)

EDR ID Number
EPA ID Number

MODERN ALLOYS INC (Continued)

1000216491

RCRA Code: Not reported
Meth Code: H039 - Other Recovery Of Reclamation For Reuse Including Acid
Regeneration, Organics Recovery Ect
Quantity Tons: 0.912
Waste Quantity: 240
Quantity Unit: G
Additional Code 1: Not reported
Additional Code 2: Not reported
Additional Code 3: Not reported
Additional Code 4: Not reported
Additional Code 5: Not reported

Additional Info:

Year: 2002
Gen EPA ID: CAD981389869

Shipment Date: 20021119
Creation Date: 3/15/2003 18:30:36
Receipt Date: 20021119
Manifest ID: 21044182
Trans EPA ID: CAD982488470
Trans Name: Not reported
Trans 2 EPA ID: Not reported
Trans 2 Name: Not reported
TSDF EPA ID: CAD099452708
Trans Name: Not reported
TSDF Alt EPA ID: Not reported
TSDF Alt Name: Not reported
Waste Code Description: 221 - Waste oil and mixed oil
RCRA Code: Not reported
Meth Code: R01 - Recycler
Quantity Tons: 1.14
Waste Quantity: 300
Quantity Unit: G
Additional Code 1: Not reported
Additional Code 2: Not reported
Additional Code 3: Not reported
Additional Code 4: Not reported
Additional Code 5: Not reported

Shipment Date: 20020710
Creation Date: 1/21/2003 18:31:48
Receipt Date: 20020710
Manifest ID: 21706689
Trans EPA ID: CAD982444481
Trans Name: Not reported
Trans 2 EPA ID: Not reported
Trans 2 Name: Not reported
TSDF EPA ID: CAD982444481
Trans Name: Not reported
TSDF Alt EPA ID: Not reported
TSDF Alt Name: Not reported
Waste Code Description: 135 - Unspecified aqueous solution
RCRA Code: Not reported
Meth Code: H01 - Transfer Station
Quantity Tons: 6.3
Waste Quantity: 1500

Map ID
Direction
Distance
Elevation

MAP FINDINGS

Site

Database(s)

EDR ID Number
EPA ID Number

MODERN ALLOYS INC (Continued)

1000216491

Quantity Unit:	G
Additional Code 1:	Not reported
Additional Code 2:	Not reported
Additional Code 3:	Not reported
Additional Code 4:	Not reported
Additional Code 5:	Not reported
Shipment Date:	20020212
Creation Date:	7/2/2002 18:31:06
Receipt Date:	20020215
Manifest ID:	21701652
Trans EPA ID:	CAD982444481
Trans Name:	Not reported
Trans 2 EPA ID:	Not reported
Trans 2 Name:	Not reported
TSDf EPA ID:	CAD028409019
Trans Name:	Not reported
TSDf Alt EPA ID:	Not reported
TSDf Alt Name:	Not reported
Waste Code Description:	331 - Off-specification, aged, or surplus organics
RCRA Code:	D001
Meth Code:	H01 - Transfer Station
Quantity Tons:	0.2145
Waste Quantity:	65
Quantity Unit:	G
Additional Code 1:	Not reported
Additional Code 2:	Not reported
Additional Code 3:	Not reported
Additional Code 4:	Not reported
Additional Code 5:	Not reported
Shipment Date:	20020212
Creation Date:	7/8/2002 18:31:16
Receipt Date:	20020213
Manifest ID:	21701654
Trans EPA ID:	CAD982444481
Trans Name:	Not reported
Trans 2 EPA ID:	Not reported
Trans 2 Name:	Not reported
TSDf EPA ID:	CAD982444481
Trans Name:	Not reported
TSDf Alt EPA ID:	Not reported
TSDf Alt Name:	Not reported
Waste Code Description:	461 - Paint sludge
RCRA Code:	Not reported
Meth Code:	H01 - Transfer Station
Quantity Tons:	0.3753
Waste Quantity:	90
Quantity Unit:	G
Additional Code 1:	Not reported
Additional Code 2:	Not reported
Additional Code 3:	Not reported
Additional Code 4:	Not reported
Additional Code 5:	Not reported
Shipment Date:	20020212
Creation Date:	7/8/2002 18:31:16

Map ID
Direction
Distance
Elevation

MAP FINDINGS

Site

Database(s)

EDR ID Number
EPA ID Number

MODERN ALLOYS INC (Continued)

1000216491

Receipt Date:	20020213
Manifest ID:	21701654
Trans EPA ID:	CAD982444481
Trans Name:	Not reported
Trans 2 EPA ID:	Not reported
Trans 2 Name:	Not reported
TSDf EPA ID:	CAD982444481
Trans Name:	Not reported
TSDf Alt EPA ID:	Not reported
TSDf Alt Name:	Not reported
Waste Code Description:	461 - Paint sludge
RCRA Code:	Not reported
Meth Code:	H01 - Transfer Station
Quantity Tons:	0.37113
Waste Quantity:	89
Quantity Unit:	G
Additional Code 1:	Not reported
Additional Code 2:	Not reported
Additional Code 3:	Not reported
Additional Code 4:	Not reported
Additional Code 5:	Not reported
Shipment Date:	20020212
Creation Date:	7/2/2002 18:31:06
Receipt Date:	20020215
Manifest ID:	21701652
Trans EPA ID:	CAD982444481
Trans Name:	Not reported
Trans 2 EPA ID:	Not reported
Trans 2 Name:	Not reported
TSDf EPA ID:	CAD028409019
Trans Name:	Not reported
TSDf Alt EPA ID:	Not reported
TSDf Alt Name:	Not reported
Waste Code Description:	141 - Off-specification, aged, or surplus inorganics
RCRA Code:	D002
Meth Code:	H01 - Transfer Station
Quantity Tons:	0.23769
Waste Quantity:	57
Quantity Unit:	G
Additional Code 1:	Not reported
Additional Code 2:	Not reported
Additional Code 3:	Not reported
Additional Code 4:	Not reported
Additional Code 5:	Not reported
Shipment Date:	20020212
Creation Date:	7/2/2002 18:31:06
Receipt Date:	20020215
Manifest ID:	21701652
Trans EPA ID:	CAD982444481
Trans Name:	Not reported
Trans 2 EPA ID:	Not reported
Trans 2 Name:	Not reported
TSDf EPA ID:	CAD028409019
Trans Name:	Not reported
TSDf Alt EPA ID:	Not reported

Map ID
Direction
Distance
Elevation

MAP FINDINGS

Site

Database(s)

EDR ID Number
EPA ID Number

MODERN ALLOYS INC (Continued)

1000216491

TSDf Alt Name: Not reported
Waste Code Description: 331 - Off-specification, aged, or surplus organics
RCRA Code: D001
Meth Code: H01 - Transfer Station
Quantity Tons: 0.3102
Waste Quantity: 94
Quantity Unit: G
Additional Code 1: Not reported
Additional Code 2: Not reported
Additional Code 3: Not reported
Additional Code 4: Not reported
Additional Code 5: Not reported

Shipment Date: 20020212
Creation Date: 7/8/2002 18:31:16
Receipt Date: 20020213
Manifest ID: 21701654
Trans EPA ID: CAD982444481
Trans Name: Not reported
Trans 2 EPA ID: Not reported
Trans 2 Name: Not reported
TSDf EPA ID: CAD982444481
Trans Name: Not reported
TSDf Alt EPA ID: Not reported
TSDf Alt Name: Not reported
Waste Code Description: 461 - Paint sludge
RCRA Code: Not reported
Meth Code: H01 - Transfer Station
Quantity Tons: 0.3753
Waste Quantity: 90
Quantity Unit: G
Additional Code 1: Not reported
Additional Code 2: Not reported
Additional Code 3: Not reported
Additional Code 4: Not reported
Additional Code 5: Not reported

Additional Info:

Year: 2004
Gen EPA ID: CAD981389869

Shipment Date: 20041215
Creation Date: 3/13/2007 18:30:42
Receipt Date: 20041215
Manifest ID: 24099259
Trans EPA ID: CAD982488470
Trans Name: SWIFT OIL & VACUUM INC
Trans 2 EPA ID: Not reported
Trans 2 Name: Not reported
TSDf EPA ID: CAD099452708
Trans Name: INDUSTRIAL SERVICE OIL CO INC
TSDf Alt EPA ID: CAD099452708
TSDf Alt Name: Not reported
Waste Code Description: 221 - Waste oil and mixed oil
RCRA Code: Not reported
Meth Code: - Not reported
Quantity Tons: 1.9

Map ID
Direction
Distance
Elevation

MAP FINDINGS

Site

Database(s)

EDR ID Number
EPA ID Number

MODERN ALLOYS INC (Continued)

1000216491

Waste Quantity:	500
Quantity Unit:	G
Additional Code 1:	Not reported
Additional Code 2:	Not reported
Additional Code 3:	Not reported
Additional Code 4:	Not reported
Additional Code 5:	Not reported
Shipment Date:	20041101
Creation Date:	1/14/2005 10:18:48
Receipt Date:	20041101
Manifest ID:	23843438
Trans EPA ID:	CAR000130864
Trans Name:	ALEXIS ENVIROMENTAL
Trans 2 EPA ID:	Not reported
Trans 2 Name:	Not reported
TSDf EPA ID:	CAD982444481
Trans Name:	FILTER RECYCLING
TSDf Alt EPA ID:	CAD982444481
TSDf Alt Name:	Not reported
Waste Code Description:	352 - Other organic solids
RCRA Code:	NONE
Meth Code:	R01 - Recycler
Quantity Tons:	0.2
Waste Quantity:	400
Quantity Unit:	P
Additional Code 1:	Not reported
Additional Code 2:	Not reported
Additional Code 3:	Not reported
Additional Code 4:	Not reported
Additional Code 5:	Not reported
Shipment Date:	20041001
Creation Date:	1/6/2005 18:32:03
Receipt Date:	20041004
Manifest ID:	24090178
Trans EPA ID:	CAD982488470
Trans Name:	SWIFT OIL & VACUUM INC
Trans 2 EPA ID:	Not reported
Trans 2 Name:	Not reported
TSDf EPA ID:	CAD099452708
Trans Name:	INDUSTRIAL SERVICE OIL CO INC
TSDf Alt EPA ID:	CAD099452708
TSDf Alt Name:	Not reported
Waste Code Description:	221 - Waste oil and mixed oil
RCRA Code:	Not reported
Meth Code:	- Not reported
Quantity Tons:	1.14
Waste Quantity:	300
Quantity Unit:	G
Additional Code 1:	Not reported
Additional Code 2:	Not reported
Additional Code 3:	Not reported
Additional Code 4:	Not reported
Additional Code 5:	Not reported
Shipment Date:	20040813

Map ID
Direction
Distance
Elevation

MAP FINDINGS

Site

Database(s)

EDR ID Number
EPA ID Number

MODERN ALLOYS INC (Continued)

1000216491

Creation Date:	12/28/2004 14:46:39
Receipt Date:	20040813
Manifest ID:	23843376
Trans EPA ID:	CAR000130864
Trans Name:	ALEXIS ENVIRONMENTAL
Trans 2 EPA ID:	Not reported
Trans 2 Name:	Not reported
TSDF EPA ID:	CAD982444481
Trans Name:	FILTER RECYCLING
TSDF Alt EPA ID:	CAD982444481
TSDF Alt Name:	Not reported
Waste Code Description:	135 - Unspecified aqueous solution
RCRA Code:	NONE
Meth Code:	H01 - Transfer Station
Quantity Tons:	1.155
Waste Quantity:	275
Quantity Unit:	G
Additional Code 1:	Not reported
Additional Code 2:	Not reported
Additional Code 3:	Not reported
Additional Code 4:	Not reported
Additional Code 5:	Not reported
Shipment Date:	20040603
Creation Date:	10/15/2004 15:16:06
Receipt Date:	20040607
Manifest ID:	23843282
Trans EPA ID:	CAR000130864
Trans Name:	ALEXIS ENVIROMENTAL
Trans 2 EPA ID:	Not reported
Trans 2 Name:	Not reported
TSDF EPA ID:	CAD099452708
Trans Name:	INDUSTRIAL SERVICES
TSDF Alt EPA ID:	CAD099452708
TSDF Alt Name:	Not reported
Waste Code Description:	221 - Waste oil and mixed oil
RCRA Code:	Not reported
Meth Code:	R01 - Recycler
Quantity Tons:	0.57
Waste Quantity:	150
Quantity Unit:	G
Additional Code 1:	Not reported
Additional Code 2:	Not reported
Additional Code 3:	Not reported
Additional Code 4:	Not reported
Additional Code 5:	Not reported
Shipment Date:	20040504
Creation Date:	10/14/2004 15:19:37
Receipt Date:	20040505
Manifest ID:	23394363
Trans EPA ID:	CAD982488470
Trans Name:	SWIFT OIL & VACUUM INC
Trans 2 EPA ID:	Not reported
Trans 2 Name:	Not reported
TSDF EPA ID:	CAD099452708
Trans Name:	INDUSTRIAL SERVICE OIL CO INC

Map ID
Direction
Distance
Elevation

MAP FINDINGS

Site

Database(s)

EDR ID Number
EPA ID Number

MODERN ALLOYS INC (Continued)

1000216491

TSDf Alt EPA ID: CAD099452708
TSDf Alt Name: Not reported
Waste Code Description: 343 - Unspecified organic liquid mixture
RCRA Code: Not reported
Meth Code: - Not reported
Quantity Tons: 0.68
Waste Quantity: 200
Quantity Unit: G
Additional Code 1: Not reported
Additional Code 2: Not reported
Additional Code 3: Not reported
Additional Code 4: Not reported
Additional Code 5: Not reported

Shipment Date: 20040503
Creation Date: 10/15/2004 15:16:06
Receipt Date: 20040524
Manifest ID: 23843203
Trans EPA ID: CAR000130864
Trans Name: ALEXIS ENVIRONMENTAL
Trans 2 EPA ID: Not reported
Trans 2 Name: Not reported
TSDf EPA ID: CAD982444481
Trans Name: FILTER RECYCLING
TSDf Alt EPA ID: CAD982444481
TSDf Alt Name: Not reported
Waste Code Description: 135 - Unspecified aqueous solution
RCRA Code: Not reported
Meth Code: H01 - Transfer Station
Quantity Tons: 2.079
Waste Quantity: 495
Quantity Unit: G
Additional Code 1: Not reported
Additional Code 2: Not reported
Additional Code 3: Not reported
Additional Code 4: Not reported
Additional Code 5: Not reported

Shipment Date: 20040419
Creation Date: 10/14/2004 7:35:58
Receipt Date: 20040420
Manifest ID: 23394301
Trans EPA ID: CAD982488470
Trans Name: SWIFT OIL & VACUUM INC
Trans 2 EPA ID: Not reported
Trans 2 Name: Not reported
TSDf EPA ID: CAD099452708
Trans Name: INDUSTRIAL SERVICE OIL CO INC
TSDf Alt EPA ID: CAD099452708
TSDf Alt Name: Not reported
Waste Code Description: 221 - Waste oil and mixed oil
RCRA Code: Not reported
Meth Code: - Not reported
Quantity Tons: 1.14
Waste Quantity: 300
Quantity Unit: G
Additional Code 1: Not reported

Map ID
Direction
Distance
Elevation

MAP FINDINGS

Site

Database(s)

EDR ID Number
EPA ID Number

MODERN ALLOYS INC (Continued)

1000216491

Additional Code 2: Not reported
Additional Code 3: Not reported
Additional Code 4: Not reported
Additional Code 5: Not reported

Shipment Date: 20040322
Creation Date: 10/1/2004 18:31:09
Receipt Date: 20040324
Manifest ID: 22922737
Trans EPA ID: CAR000130864
Trans Name: ALEXIS ENVIROMENTAL
Trans 2 EPA ID: Not reported
Trans 2 Name: Not reported
TSDF EPA ID: CAD982444481
Trans Name: FILTER RECYCLING
TSDF Alt EPA ID: CAD982444481
TSDF Alt Name: Not reported
Waste Code Description: 221 - Waste oil and mixed oil
RCRA Code: Not reported
Meth Code: H01 - Transfer Station
Quantity Tons: 1.14
Waste Quantity: 300
Quantity Unit: G
Additional Code 1: Not reported
Additional Code 2: Not reported
Additional Code 3: Not reported
Additional Code 4: Not reported
Additional Code 5: Not reported

Shipment Date: 20040320
Creation Date: 10/14/2004 15:19:37
Receipt Date: 20040407
Manifest ID: 22922680
Trans EPA ID: CAR000130864
Trans Name: ALEXIS ENVIRONMENTAL
Trans 2 EPA ID: Not reported
Trans 2 Name: Not reported
TSDF EPA ID: CAD982444481
Trans Name: FILTER RECYCLING
TSDF Alt EPA ID: CAD982444481
TSDF Alt Name: Not reported
Waste Code Description: 135 - Unspecified aqueous solution
RCRA Code: Not reported
Meth Code: H01 - Transfer Station
Quantity Tons: 1.617
Waste Quantity: 385
Quantity Unit: G
Additional Code 1: Not reported
Additional Code 2: Not reported
Additional Code 3: Not reported
Additional Code 4: Not reported
Additional Code 5: Not reported

Additional Info:
Year: 1997
Gen EPA ID: CAD981389869

Map ID
Direction
Distance
Elevation

MAP FINDINGS

Site

Database(s)

EDR ID Number
EPA ID Number

MODERN ALLOYS INC (Continued)

1000216491

Shipment Date: 19971103
Creation Date: 7/23/1998 0:00:00
Receipt Date: 19971111
Manifest ID: 97250410
Trans EPA ID: CAT080016116
Trans Name: Not reported
Trans 2 EPA ID: Not reported
Trans 2 Name: Not reported
TSDF EPA ID: CAT080013352
Trans Name: Not reported
TSDF Alt EPA ID: CAT080013352
TSDF Alt Name: Not reported
Waste Code Description: 221 - Waste oil and mixed oil
RCRA Code: Not reported
Meth Code: R01 - Recycler
Quantity Tons: 0.76
Waste Quantity: 200
Quantity Unit: G
Additional Code 1: Not reported
Additional Code 2: Not reported
Additional Code 3: Not reported
Additional Code 4: Not reported
Additional Code 5: Not reported

Additional Info:

Year: 2005
Gen EPA ID: CAD981389869

Shipment Date: 20051013
Creation Date: 3/12/2006 18:31:42
Receipt Date: 20051014
Manifest ID: 24432952
Trans EPA ID: CAD982488470
Trans Name: SWIFT OIL & VACUUM INC
Trans 2 EPA ID: Not reported
Trans 2 Name: Not reported
TSDF EPA ID: CAD099452708
Trans Name: INDUSTRIAL SERVICE OIL CO INC
TSDF Alt EPA ID: CAD099452708
TSDF Alt Name: Not reported
Waste Code Description: 221 - Waste oil and mixed oil
RCRA Code: Not reported
Meth Code: R01 - Recycler
Quantity Tons: 1.9
Waste Quantity: 500
Quantity Unit: G
Additional Code 1: Not reported
Additional Code 2: Not reported
Additional Code 3: Not reported
Additional Code 4: Not reported
Additional Code 5: Not reported

Shipment Date: 20050823
Creation Date: 4/13/2006 18:47:49
Receipt Date: 20050823
Manifest ID: 23845787
Trans EPA ID: CAR000130864

Map ID
Direction
Distance
Elevation

MAP FINDINGS

Site

Database(s)

EDR ID Number
EPA ID Number

MODERN ALLOYS INC (Continued)

1000216491

Trans Name:	ALEXIS ENVIROMENTAL
Trans 2 EPA ID:	Not reported
Trans 2 Name:	Not reported
TSDf EPA ID:	CAD982444481
Trans Name:	FILTER RECYCLING
TSDf Alt EPA ID:	CAD982444481
TSDf Alt Name:	Not reported
Waste Code Description:	352 - Other organic solids
RCRA Code:	Not reported
Meth Code:	R01 - Recycler
Quantity Tons:	0.4
Waste Quantity:	800
Quantity Unit:	P
Additional Code 1:	Not reported
Additional Code 2:	Not reported
Additional Code 3:	Not reported
Additional Code 4:	Not reported
Additional Code 5:	Not reported
Shipment Date:	20050823
Creation Date:	4/13/2006 18:47:49
Receipt Date:	20050823
Manifest ID:	23845787
Trans EPA ID:	CAR000130864
Trans Name:	ALEXIS ENVIROMENTAL
Trans 2 EPA ID:	Not reported
Trans 2 Name:	Not reported
TSDf EPA ID:	CAD982444481
Trans Name:	FILTER RECYCLING
TSDf Alt EPA ID:	CAD982444481
TSDf Alt Name:	Not reported
Waste Code Description:	135 - Unspecified aqueous solution
RCRA Code:	Not reported
Meth Code:	R01 - Recycler
Quantity Tons:	1.617
Waste Quantity:	385
Quantity Unit:	G
Additional Code 1:	Not reported
Additional Code 2:	Not reported
Additional Code 3:	Not reported
Additional Code 4:	Not reported
Additional Code 5:	Not reported
Shipment Date:	20050816
Creation Date:	11/23/2005 18:30:57
Receipt Date:	20050817
Manifest ID:	24432695
Trans EPA ID:	CAD982488470
Trans Name:	SWIFT OIL & VACUUM INC
Trans 2 EPA ID:	Not reported
Trans 2 Name:	Not reported
TSDf EPA ID:	CAD099452708
Trans Name:	INDUSTRIAL SERVICE OIL CO INC
TSDf Alt EPA ID:	CAD099452708
TSDf Alt Name:	Not reported
Waste Code Description:	343 - Unspecified organic liquid mixture
RCRA Code:	Not reported

Map ID
Direction
Distance
Elevation

MAP FINDINGS

Site

Database(s)

EDR ID Number
EPA ID Number

MODERN ALLOYS INC (Continued)

1000216491

Meth Code:	R01 - Recycler
Quantity Tons:	0.238
Waste Quantity:	70
Quantity Unit:	G
Additional Code 1:	Not reported
Additional Code 2:	Not reported
Additional Code 3:	Not reported
Additional Code 4:	Not reported
Additional Code 5:	Not reported
Shipment Date:	20050811
Creation Date:	10/28/2005 18:30:54
Receipt Date:	20050811
Manifest ID:	24432675
Trans EPA ID:	CAD982488470
Trans Name:	SWIFT OIL & VACUUM INC
Trans 2 EPA ID:	Not reported
Trans 2 Name:	Not reported
TSDf EPA ID:	CAD099452708
Trans Name:	INDUSTRIAL SERVICE OIL CO INC
TSDf Alt EPA ID:	CAD099452708
TSDf Alt Name:	Not reported
Waste Code Description:	221 - Waste oil and mixed oil
RCRA Code:	Not reported
Meth Code:	R01 - Recycler
Quantity Tons:	1.33
Waste Quantity:	350
Quantity Unit:	G
Additional Code 1:	Not reported
Additional Code 2:	Not reported
Additional Code 3:	Not reported
Additional Code 4:	Not reported
Additional Code 5:	Not reported
Shipment Date:	20050809
Creation Date:	4/13/2006 18:45:56
Receipt Date:	20050809
Manifest ID:	23845754
Trans EPA ID:	CAR000130864
Trans Name:	ALEXIS ENVIROMENTAL
Trans 2 EPA ID:	Not reported
Trans 2 Name:	Not reported
TSDf EPA ID:	CAD982444481
Trans Name:	FILTER RECYCLING
TSDf Alt EPA ID:	CAD982444481
TSDf Alt Name:	Not reported
Waste Code Description:	291 - Latex waste
RCRA Code:	Not reported
Meth Code:	R01 - Recycler
Quantity Tons:	0.2
Waste Quantity:	400
Quantity Unit:	P
Additional Code 1:	Not reported
Additional Code 2:	Not reported
Additional Code 3:	Not reported
Additional Code 4:	Not reported
Additional Code 5:	Not reported

Map ID
Direction
Distance
Elevation

MAP FINDINGS

Site

Database(s)

EDR ID Number
EPA ID Number

MODERN ALLOYS INC (Continued)

1000216491

Shipment Date: 20050809
Creation Date: 4/13/2006 18:45:56
Receipt Date: 20050809
Manifest ID: 23845755
Trans EPA ID: CAR000130864
Trans Name: ALEXIS ENVIROMENTAL
Trans 2 EPA ID: Not reported
Trans 2 Name: Not reported
TSDF EPA ID: CAD982444481
Trans Name: FILTER RECYCLING
TSDF Alt EPA ID: CAD982444481
TSDF Alt Name: Not reported
Waste Code Description: 352 - Other organic solids
RCRA Code: Not reported
Meth Code: R01 - Recycler
Quantity Tons: 0.4
Waste Quantity: 800
Quantity Unit: P
Additional Code 1: Not reported
Additional Code 2: Not reported
Additional Code 3: Not reported
Additional Code 4: Not reported
Additional Code 5: Not reported

Shipment Date: 20050809
Creation Date: 4/13/2006 18:45:56
Receipt Date: 20050809
Manifest ID: 23845754
Trans EPA ID: CAR000130864
Trans Name: ALEXIS ENVIROMENTAL
Trans 2 EPA ID: Not reported
Trans 2 Name: Not reported
TSDF EPA ID: CAD982444481
Trans Name: FILTER RECYCLING
TSDF Alt EPA ID: CAD982444481
TSDF Alt Name: Not reported
Waste Code Description: 352 - Other organic solids
RCRA Code: Not reported
Meth Code: R01 - Recycler
Quantity Tons: 0.2
Waste Quantity: 400
Quantity Unit: P
Additional Code 1: Not reported
Additional Code 2: Not reported
Additional Code 3: Not reported
Additional Code 4: Not reported
Additional Code 5: Not reported

Shipment Date: 20050630
Creation Date: 9/16/2005 18:31:41
Receipt Date: 20050630
Manifest ID: 24432495
Trans EPA ID: CAD982488470
Trans Name: SWIFT OIL & VACUUM INC
Trans 2 EPA ID: Not reported
Trans 2 Name: Not reported
TSDF EPA ID: CAD099452708

Map ID
Direction
Distance
Elevation

MAP FINDINGS

Site

Database(s)

EDR ID Number
EPA ID Number

MODERN ALLOYS INC (Continued)

1000216491

Trans Name: INDUSTRIAL SERVICE OIL CO INC
TSDF Alt EPA ID: CAD099452708
TSDF Alt Name: Not reported
Waste Code Description: 221 - Waste oil and mixed oil
RCRA Code: Not reported
Meth Code: R01 - Recycler
Quantity Tons: 1.52
Waste Quantity: 400
Quantity Unit: G
Additional Code 1: Not reported
Additional Code 2: Not reported
Additional Code 3: Not reported
Additional Code 4: Not reported
Additional Code 5: Not reported

Shipment Date: 20050415
Creation Date: 6/12/2005 18:30:59
Receipt Date: 20050418
Manifest ID: 24432170
Trans EPA ID: CAD982488470
Trans Name: SWIFT OIL & VACUUM INC
Trans 2 EPA ID: Not reported
Trans 2 Name: Not reported
TSDF EPA ID: CAD099452708
Trans Name: INDUSTRIAL SERVICE OIL CO INC
TSDF Alt EPA ID: CAD099452708
TSDF Alt Name: Not reported
Waste Code Description: 221 - Waste oil and mixed oil
RCRA Code: Not reported
Meth Code: R01 - Recycler
Quantity Tons: 1.9
Waste Quantity: 500
Quantity Unit: G
Additional Code 1: Not reported
Additional Code 2: Not reported
Additional Code 3: Not reported
Additional Code 4: Not reported
Additional Code 5: Not reported

Additional Info:

Year: 2001
Gen EPA ID: CAD981389869

Shipment Date: 20011113
Creation Date: 1/29/2002 0:00:00
Receipt Date: 20011114
Manifest ID: 21703892
Trans EPA ID: CAD982444481
Trans Name: Not reported
Trans 2 EPA ID: Not reported
Trans 2 Name: Not reported
TSDF EPA ID: CAD982444481
Trans Name: Not reported
TSDF Alt EPA ID: Not reported
TSDF Alt Name: Not reported
Waste Code Description: 222 - Oil/water separation sludge
RCRA Code: Not reported

Map ID
Direction
Distance
Elevation

MAP FINDINGS

Site

Database(s)

EDR ID Number
EPA ID Number

MODERN ALLOYS INC (Continued)

1000216491

Meth Code: H01 - Transfer Station
Quantity Tons: 0.125
Waste Quantity: 250
Quantity Unit: P
Additional Code 1: Not reported
Additional Code 2: Not reported
Additional Code 3: Not reported
Additional Code 4: Not reported
Additional Code 5: Not reported

Additional Info:

Year: 1993
Gen EPA ID: CAD981389869

Shipment Date: 19931019
Creation Date: 9/13/1995 0:00:00
Receipt Date: 19931019
Manifest ID: 92000371
Trans EPA ID: CAD982429433
Trans Name: Not reported
Trans 2 EPA ID: Not reported
Trans 2 Name: Not reported
TSDF EPA ID: CAD099452708
Trans Name: Not reported
TSDF Alt EPA ID: CAD099452708
TSDF Alt Name: Not reported
Waste Code Description: 241 - Tank bottom waste 251 Still bottoms with halogenated organics
RCRA Code: Not reported
Meth Code: R01 - Recycler
Quantity Tons: 0.4587
Waste Quantity: 110
Quantity Unit: G
Additional Code 1: Not reported
Additional Code 2: Not reported
Additional Code 3: Not reported
Additional Code 4: Not reported
Additional Code 5: Not reported

Shipment Date: 19930719
Creation Date: 9/8/1995 0:00:00
Receipt Date: Not reported
Manifest ID: 92791484
Trans EPA ID: CAD982488470
Trans Name: Not reported
Trans 2 EPA ID: Not reported
Trans 2 Name: Not reported
TSDF EPA ID: CAD099452708
Trans Name: Not reported
TSDF Alt EPA ID: Not reported
TSDF Alt Name: Not reported
Waste Code Description: 222 - Oil/water separation sludge
RCRA Code: Not reported
Meth Code: - Not reported
Quantity Tons: 1.105
Waste Quantity: 265
Quantity Unit: G
Additional Code 1: Not reported

Map ID
Direction
Distance
Elevation

MAP FINDINGS

Site

Database(s)

EDR ID Number
EPA ID Number

MODERN ALLOYS INC (Continued)

1000216491

Additional Code 2:	Not reported
Additional Code 3:	Not reported
Additional Code 4:	Not reported
Additional Code 5:	Not reported
Shipment Date:	19930203
Creation Date:	9/6/1995 0:00:00
Receipt Date:	19930204
Manifest ID:	90842706
Trans EPA ID:	CAD982443319
Trans Name:	Not reported
Trans 2 EPA ID:	Not reported
Trans 2 Name:	Not reported
TSDf EPA ID:	CAD099452708
Trans Name:	Not reported
TSDf Alt EPA ID:	Not reported
TSDf Alt Name:	Not reported
Waste Code Description:	223 - Unspecified oil-containing waste
RCRA Code:	Not reported
Meth Code:	R01 - Recycler
Quantity Tons:	0.834
Waste Quantity:	200
Quantity Unit:	G
Additional Code 1:	Not reported
Additional Code 2:	Not reported
Additional Code 3:	Not reported
Additional Code 4:	Not reported
Additional Code 5:	Not reported

Additional Info:

Year:	2015
Gen EPA ID:	CAD981389869

Shipment Date:	20151020
Creation Date:	1/21/2016 22:16:05
Receipt Date:	20151021
Manifest ID:	002943174GBF
Trans EPA ID:	CAD982488470
Trans Name:	SWIFT OIL & VACUUM INC
Trans 2 EPA ID:	Not reported
Trans 2 Name:	Not reported
TSDf EPA ID:	CAD099452708
Trans Name:	INDUSTRIAL SERVICE OIL CO INC
TSDf Alt EPA ID:	Not reported
TSDf Alt Name:	Not reported
Waste Code Description:	221 - Waste oil and mixed oil
RCRA Code:	Not reported
Meth Code:	H039 - Other Recovery Of Reclamation For Reuse Including Acid Regeneration, Organics Recovery Ect
Quantity Tons:	0.76
Waste Quantity:	200
Quantity Unit:	G
Additional Code 1:	Not reported
Additional Code 2:	Not reported
Additional Code 3:	Not reported
Additional Code 4:	Not reported
Additional Code 5:	Not reported

Map ID
Direction
Distance
Elevation

MAP FINDINGS

Site

Database(s)

EDR ID Number
EPA ID Number

MODERN ALLOYS INC (Continued)

1000216491

Additional Info:

Year:	2008
Gen EPA ID:	CAD981389869
Shipment Date:	20081006
Creation Date:	11/17/2008 18:30:08
Receipt Date:	20081008
Manifest ID:	000798974GBF
Trans EPA ID:	CAD982488470
Trans Name:	SWIFT OIL & VACUUM INC
Trans 2 EPA ID:	Not reported
Trans 2 Name:	Not reported
TSDf EPA ID:	CAD099452708
Trans Name:	INDUSTRIAL SERVICE OIL CO INC
TSDf Alt EPA ID:	Not reported
TSDf Alt Name:	Not reported
Waste Code Description:	221 - Waste oil and mixed oil
RCRA Code:	Not reported
Meth Code:	H039 - Other Recovery Of Reclamation For Reuse Including Acid Regeneration, Organics Recovery Ect
Quantity Tons:	0.798
Waste Quantity:	210
Quantity Unit:	G
Additional Code 1:	Not reported
Additional Code 2:	Not reported
Additional Code 3:	Not reported
Additional Code 4:	Not reported
Additional Code 5:	Not reported
Shipment Date:	20080808
Creation Date:	10/10/2008 18:30:18
Receipt Date:	20080815
Manifest ID:	000398034GBF
Trans EPA ID:	CAD982488470
Trans Name:	SWIFT OIL & VACUUM INC
Trans 2 EPA ID:	Not reported
Trans 2 Name:	Not reported
TSDf EPA ID:	CAD982444481
Trans Name:	FILTER RECYCLING SERVICE INC
TSDf Alt EPA ID:	Not reported
TSDf Alt Name:	Not reported
Waste Code Description:	352 - Other organic solids
RCRA Code:	Not reported
Meth Code:	H141 - Storage, Bulking, And/Or Transfer Off Site--No Treatment/Reovery (H010-H129) Or (H131-H135)
Quantity Tons:	0.2
Waste Quantity:	400
Quantity Unit:	P
Additional Code 1:	Not reported
Additional Code 2:	Not reported
Additional Code 3:	Not reported
Additional Code 4:	Not reported
Additional Code 5:	Not reported
Shipment Date:	20080728
Creation Date:	9/10/2008 18:30:08
Receipt Date:	20080728

Map ID
Direction
Distance
Elevation

MAP FINDINGS

Site

Database(s)

EDR ID Number
EPA ID Number

MODERN ALLOYS INC (Continued)

1000216491

Manifest ID: 000397969GBF
Trans EPA ID: CAD982488470
Trans Name: SWIFT OIL & VACUUM INC
Trans 2 EPA ID: Not reported
Trans 2 Name: Not reported
TSDF EPA ID: CAD099452708
Trans Name: INDUSTRIAL SERVICE OIL CO INC
TSDF Alt EPA ID: Not reported
TSDF Alt Name: Not reported
Waste Code Description: 221 - Waste oil and mixed oil
RCRA Code: Not reported
Meth Code: H039 - Other Recovery Of Reclamation For Reuse Including Acid
Regeneration, Organics Recovery Ect

Quantity Tons: 1.254
Waste Quantity: 330
Quantity Unit: G
Additional Code 1: Not reported
Additional Code 2: Not reported
Additional Code 3: Not reported
Additional Code 4: Not reported
Additional Code 5: Not reported

Shipment Date: 20080606
Creation Date: 8/8/2008 18:30:29
Receipt Date: 20080610
Manifest ID: 000397722GBF
Trans EPA ID: CAD982488470
Trans Name: SWIFT OIL & VACUUM INC
Trans 2 EPA ID: Not reported
Trans 2 Name: Not reported
TSDF EPA ID: CAD099452708
Trans Name: INDUSTRIAL SERVICE OIL CO INC
TSDF Alt EPA ID: Not reported
TSDF Alt Name: Not reported
Waste Code Description: 343 - Unspecified organic liquid mixture
RCRA Code: Not reported
Meth Code: H039 - Other Recovery Of Reclamation For Reuse Including Acid
Regeneration, Organics Recovery Ect

Quantity Tons: 0.17
Waste Quantity: 50
Quantity Unit: G
Additional Code 1: Not reported
Additional Code 2: Not reported
Additional Code 3: Not reported
Additional Code 4: Not reported
Additional Code 5: Not reported

Shipment Date: 20080512
Creation Date: 8/4/2008 18:30:28
Receipt Date: 20080513
Manifest ID: 000397609GBF
Trans EPA ID: CAD982488470
Trans Name: SWIFT OIL & VACUUM INC
Trans 2 EPA ID: Not reported
Trans 2 Name: Not reported
TSDF EPA ID: CAD099452708
Trans Name: INDUSTRIAL SERVICE OIL CO INC

Map ID
Direction
Distance
Elevation

MAP FINDINGS

Site

Database(s)

EDR ID Number
EPA ID Number

MODERN ALLOYS INC (Continued)

1000216491

TSDF Alt EPA ID: Not reported
TSDF Alt Name: Not reported
Waste Code Description: 221 - Waste oil and mixed oil
RCRA Code: Not reported
Meth Code: H039 - Other Recovery Of Reclamation For Reuse Including Acid
Regeneration, Organics Recovery Ect
Quantity Tons: 1.14
Waste Quantity: 300
Quantity Unit: G
Additional Code 1: Not reported
Additional Code 2: Not reported
Additional Code 3: Not reported
Additional Code 4: Not reported
Additional Code 5: Not reported

Shipment Date: 20080214
Creation Date: 4/3/2008 18:30:19
Receipt Date: 20080218
Manifest ID: 000397180GBF
Trans EPA ID: CAD982488470
Trans Name: SWIFT OIL & VACUUM INC
Trans 2 EPA ID: Not reported
Trans 2 Name: Not reported
TSDF EPA ID: CAD099452708
Trans Name: INDUSTRIAL SERVICE OIL CO INC
TSDF Alt EPA ID: Not reported
TSDF Alt Name: Not reported
Waste Code Description: 221 - Waste oil and mixed oil
RCRA Code: Not reported
Meth Code: H039 - Other Recovery Of Reclamation For Reuse Including Acid
Regeneration, Organics Recovery Ect
Quantity Tons: 1.14
Waste Quantity: 300
Quantity Unit: G
Additional Code 1: Not reported
Additional Code 2: Not reported
Additional Code 3: Not reported
Additional Code 4: Not reported
Additional Code 5: Not reported

Additional Info:

Year: 2013
Gen EPA ID: CAD981389869

Shipment Date: 20131203
Creation Date: 2/18/2014 22:15:13
Receipt Date: 20131203
Manifest ID: 002185661GBF
Trans EPA ID: CAD982488470
Trans Name: SWIFT OIL & VACUUM INC
Trans 2 EPA ID: Not reported
Trans 2 Name: Not reported
TSDF EPA ID: CAD099452708
Trans Name: INDUSTRIAL SERVICE OIL CO INC
TSDF Alt EPA ID: Not reported
TSDF Alt Name: Not reported
Waste Code Description: 221 - Waste oil and mixed oil

Map ID
Direction
Distance
Elevation

MAP FINDINGS

Site

Database(s)

EDR ID Number
EPA ID Number

MODERN ALLOYS INC (Continued)

1000216491

RCRA Code:	Not reported
Meth Code:	H039 - Other Recovery Of Reclamation For Reuse Including Acid Regeneration, Organics Recovery Ect
Quantity Tons:	0.76
Waste Quantity:	200
Quantity Unit:	G
Additional Code 1:	Not reported
Additional Code 2:	Not reported
Additional Code 3:	Not reported
Additional Code 4:	Not reported
Additional Code 5:	Not reported
Shipment Date:	20130904
Creation Date:	11/4/2013 22:15:04
Receipt Date:	20130905
Manifest ID:	002185270GBF
Trans EPA ID:	CAD982488470
Trans Name:	SWIFT OIL & VACUUM INC
Trans 2 EPA ID:	Not reported
Trans 2 Name:	Not reported
TSDF EPA ID:	CAD099452708
Trans Name:	INDUSTRIAL SERVICE OIL CO INC
TSDF Alt EPA ID:	Not reported
TSDF Alt Name:	Not reported
Waste Code Description:	221 - Waste oil and mixed oil
RCRA Code:	Not reported
Meth Code:	H039 - Other Recovery Of Reclamation For Reuse Including Acid Regeneration, Organics Recovery Ect
Quantity Tons:	0.76
Waste Quantity:	200
Quantity Unit:	G
Additional Code 1:	Not reported
Additional Code 2:	Not reported
Additional Code 3:	Not reported
Additional Code 4:	Not reported
Additional Code 5:	Not reported
Shipment Date:	20130529
Creation Date:	8/29/2013 22:15:07
Receipt Date:	20130530
Manifest ID:	001883567GBF
Trans EPA ID:	CAD982488470
Trans Name:	SWIFT OIL & VACUUM INC
Trans 2 EPA ID:	Not reported
Trans 2 Name:	Not reported
TSDF EPA ID:	CAD099452708
Trans Name:	INDUSTRIAL SERVICE OIL CO INC
TSDF Alt EPA ID:	Not reported
TSDF Alt Name:	Not reported
Waste Code Description:	221 - Waste oil and mixed oil
RCRA Code:	Not reported
Meth Code:	H039 - Other Recovery Of Reclamation For Reuse Including Acid Regeneration, Organics Recovery Ect
Quantity Tons:	0.76
Waste Quantity:	200
Quantity Unit:	G
Additional Code 1:	Not reported

Map ID
Direction
Distance
Elevation

MAP FINDINGS

Site

Database(s)

EDR ID Number
EPA ID Number

MODERN ALLOYS INC (Continued)

1000216491

Additional Code 2: Not reported
Additional Code 3: Not reported
Additional Code 4: Not reported
Additional Code 5: Not reported

Shipment Date: 20130319
Creation Date: 6/7/2013 22:15:09
Receipt Date: 20130319
Manifest ID: 001883236GBF
Trans EPA ID: CAD982488470
Trans Name: SWIFT OIL & VACUUM INC
Trans 2 EPA ID: Not reported
Trans 2 Name: Not reported
TSDF EPA ID: CAD099452708
Trans Name: INDUSTRIAL SERVICE OIL CO INC
TSDF Alt EPA ID: Not reported
TSDF Alt Name: Not reported
Waste Code Description: 221 - Waste oil and mixed oil
RCRA Code: Not reported
Meth Code: H039 - Other Recovery Of Reclamation For Reuse Including Acid
Regeneration, Organics Recovery Ect

Quantity Tons: 0.19
Waste Quantity: 50
Quantity Unit: G
Additional Code 1: Not reported
Additional Code 2: Not reported
Additional Code 3: Not reported
Additional Code 4: Not reported
Additional Code 5: Not reported

Additional Info:

Year: 2010
Gen EPA ID: CAD981389869

Shipment Date: 20100921
Creation Date: 2/8/2011 18:30:52
Receipt Date: 20100930
Manifest ID: 007697974JJJ
Trans EPA ID: CAD980585293
Trans Name: INDUSTRIAL WASTE UTILIZATION INC
Trans 2 EPA ID: Not reported
Trans 2 Name: Not reported
TSDF EPA ID: AZR000501510
Trans Name: AA SYDCOL LLC
TSDF Alt EPA ID: Not reported
TSDF Alt Name: Not reported
Waste Code Description: 352 - Other organic solids
RCRA Code: Not reported
Meth Code: H141 - Storage, Bulking, And/Or Transfer Off Site--No
Treatment/Reovery (H010-H129) Or (H131-H135)

Quantity Tons: 0.05
Waste Quantity: 100
Quantity Unit: P
Additional Code 1: Not reported
Additional Code 2: Not reported
Additional Code 3: Not reported
Additional Code 4: Not reported

Map ID
Direction
Distance
Elevation

MAP FINDINGS

Site

Database(s)

EDR ID Number
EPA ID Number

MODERN ALLOYS INC (Continued)

1000216491

Additional Code 5: Not reported

Shipment Date: 20100921
Creation Date: 2/8/2011 18:30:44
Receipt Date: 20100927
Manifest ID: 007697973JJK
Trans EPA ID: CAD980585293
Trans Name: INDUSTRIAL WASTE UTILIZATION INC
Trans 2 EPA ID: Not reported
Trans 2 Name: Not reported
TSDF EPA ID: AZR000501510
Trans Name: AA SYDCOL LLC
TSDF Alt EPA ID: Not reported
TSDF Alt Name: Not reported
Waste Code Description: 223 - Unspecified oil-containing waste
RCRA Code: Not reported
Meth Code: H141 - Storage, Bulking, And/Or Transfer Off Site--No Treatment/Recovery (H010-H129) Or (H131-H135)

Quantity Tons: 8.94465
Waste Quantity: 2145
Quantity Unit: G
Additional Code 1: Not reported
Additional Code 2: Not reported
Additional Code 3: Not reported
Additional Code 4: Not reported
Additional Code 5: Not reported

Additional Info:

Year: 2003
Gen EPA ID: CAD981389869

Shipment Date: 20031209
Creation Date: 8/24/2004 10:00:04
Receipt Date: 20031209
Manifest ID: 23006966
Trans EPA ID: CAD982488470
Trans Name: SWIFT OIL & VACUUM INC
Trans 2 EPA ID: Not reported
Trans 2 Name: Not reported
TSDF EPA ID: CAD099452708
Trans Name: INDUSTRIAL SERVICE OIL CO INC
TSDF Alt EPA ID: CAD099452708
TSDF Alt Name: Not reported
Waste Code Description: 221 - Waste oil and mixed oil
RCRA Code: Not reported
Meth Code: R01 - Recycler
Quantity Tons: 1.14
Waste Quantity: 300
Quantity Unit: G
Additional Code 1: Not reported
Additional Code 2: Not reported
Additional Code 3: Not reported
Additional Code 4: Not reported
Additional Code 5: Not reported

Shipment Date: 20031105
Creation Date: 8/9/2004 8:46:09

Map ID
Direction
Distance
Elevation

MAP FINDINGS

Site

Database(s)

EDR ID Number
EPA ID Number

MODERN ALLOYS INC (Continued)

1000216491

Receipt Date: 20031112
Manifest ID: 22922486
Trans EPA ID: CAR000130864
Trans Name: ALEXIS ENVIRONMENTAL
Trans 2 EPA ID: CAD982444481
Trans 2 Name: FILTER RECYCLING SERVICES
TSDf EPA ID: CAD982444481
Trans Name: ROMIC ENVIRONMENTAL
TSDf Alt EPA ID: CAD982444481
TSDf Alt Name: Not reported
Waste Code Description: 461 - Paint sludge
RCRA Code: D001
Meth Code: R01 - Recycler
Quantity Tons: 0.45
Waste Quantity: 900
Quantity Unit: P
Additional Code 1: Not reported
Additional Code 2: Not reported
Additional Code 3: Not reported
Additional Code 4: Not reported
Additional Code 5: Not reported

Shipment Date: 20030909
Creation Date: 8/2/2004 9:36:58
Receipt Date: 20030909
Manifest ID: 23002983
Trans EPA ID: CAD982488470
Trans Name: Not reported
Trans 2 EPA ID: Not reported
Trans 2 Name: Not reported
TSDf EPA ID: CAD099452708
Trans Name: Not reported
TSDf Alt EPA ID: CAD099452708
TSDf Alt Name: Not reported
Waste Code Description: 221 - Waste oil and mixed oil
RCRA Code: Not reported
Meth Code: R01 - Recycler
Quantity Tons: 0.95
Waste Quantity: 250
Quantity Unit: G
Additional Code 1: Not reported
Additional Code 2: Not reported
Additional Code 3: Not reported
Additional Code 4: Not reported
Additional Code 5: Not reported

Shipment Date: 20030902
Creation Date: 8/3/2004 15:01:39
Receipt Date: 20030904
Manifest ID: 22922409
Trans EPA ID: CAR000130864
Trans Name: ALEXIS ENVIRONMENTAL CO
Trans 2 EPA ID: Not reported
Trans 2 Name: Not reported
TSDf EPA ID: CAD982444481
Trans Name: FILTER RECYCLING
TSDf Alt EPA ID: CAD982444481

Map ID
Direction
Distance
Elevation

MAP FINDINGS

Site

Database(s)

EDR ID Number
EPA ID Number

MODERN ALLOYS INC (Continued)

1000216491

TSDf Alt Name:	Not reported
Waste Code Description:	461 - Paint sludge
RCRA Code:	Not reported
Meth Code:	- Not reported
Quantity Tons:	0.15
Waste Quantity:	300
Quantity Unit:	P
Additional Code 1:	Not reported
Additional Code 2:	Not reported
Additional Code 3:	Not reported
Additional Code 4:	Not reported
Additional Code 5:	Not reported
Shipment Date:	20030902
Creation Date:	8/3/2004 15:01:39
Receipt Date:	20030904
Manifest ID:	22922409
Trans EPA ID:	CAR000130864
Trans Name:	ALEXIS ENVIRONMENTAL CO
Trans 2 EPA ID:	Not reported
Trans 2 Name:	Not reported
TSDf EPA ID:	CAD982444481
Trans Name:	FILTER RECYCLING
TSDf Alt EPA ID:	CAD982444481
TSDf Alt Name:	Not reported
Waste Code Description:	461 - Paint sludge
RCRA Code:	Not reported
Meth Code:	H01 - Transfer Station
Quantity Tons:	0.15
Waste Quantity:	300
Quantity Unit:	P
Additional Code 1:	Not reported
Additional Code 2:	Not reported
Additional Code 3:	Not reported
Additional Code 4:	Not reported
Additional Code 5:	Not reported
Shipment Date:	20030902
Creation Date:	8/3/2004 15:01:39
Receipt Date:	20030904
Manifest ID:	22922409
Trans EPA ID:	CAR000130864
Trans Name:	ALEXIS ENVIRONMENTAL CO
Trans 2 EPA ID:	Not reported
Trans 2 Name:	Not reported
TSDf EPA ID:	CAD982444481
Trans Name:	FILTER RECYCLING
TSDf Alt EPA ID:	CAD982444481
TSDf Alt Name:	Not reported
Waste Code Description:	281 - Adhesives
RCRA Code:	Not reported
Meth Code:	H01 - Transfer Station
Quantity Tons:	0.15
Waste Quantity:	300
Quantity Unit:	P
Additional Code 1:	Not reported
Additional Code 2:	Not reported

Map ID
Direction
Distance
Elevation

MAP FINDINGS

Site

Database(s)

EDR ID Number
EPA ID Number

MODERN ALLOYS INC (Continued)

1000216491

Additional Code 3:	Not reported
Additional Code 4:	Not reported
Additional Code 5:	Not reported
Shipment Date:	20030618
Creation Date:	7/20/2004 10:01:52
Receipt Date:	20030618
Manifest ID:	22697445
Trans EPA ID:	CAD982488470
Trans Name:	Not reported
Trans 2 EPA ID:	Not reported
Trans 2 Name:	Not reported
TSDf EPA ID:	CAD099452708
Trans Name:	Not reported
TSDf Alt EPA ID:	CAD099452708
TSDf Alt Name:	Not reported
Waste Code Description:	221 - Waste oil and mixed oil
RCRA Code:	Not reported
Meth Code:	R01 - Recycler
Quantity Tons:	1.14
Waste Quantity:	300
Quantity Unit:	G
Additional Code 1:	Not reported
Additional Code 2:	Not reported
Additional Code 3:	Not reported
Additional Code 4:	Not reported
Additional Code 5:	Not reported
Shipment Date:	20030408
Creation Date:	7/12/2003 18:31:23
Receipt Date:	20030408
Manifest ID:	22693939
Trans EPA ID:	CAD982488470
Trans Name:	Not reported
Trans 2 EPA ID:	Not reported
Trans 2 Name:	Not reported
TSDf EPA ID:	CAD099452708
Trans Name:	Not reported
TSDf Alt EPA ID:	CAD099452708
TSDf Alt Name:	Not reported
Waste Code Description:	221 - Waste oil and mixed oil
RCRA Code:	Not reported
Meth Code:	R01 - Recycler
Quantity Tons:	1.14
Waste Quantity:	300
Quantity Unit:	G
Additional Code 1:	Not reported
Additional Code 2:	Not reported
Additional Code 3:	Not reported
Additional Code 4:	Not reported
Additional Code 5:	Not reported

HIST CORTESE:	
edr_fname:	MODERN ALLOYS
edr_fadd1:	11172 WESTERN
City,State,Zip:	STANTON, CA 90680
Region:	CORTESE

Map ID
Direction
Distance
Elevation

MAP FINDINGS

Site

Database(s)

EDR ID Number
EPA ID Number

MODERN ALLOYS INC (Continued)

1000216491

Facility County Code: 30
Reg By: LTNKA
Reg Id: 083002235T

edr_fname: MODERN ALLOYS
edr_fadd1: 11172
City,State,Zip: STANTON, CA 90680
Region: CORTESE
Facility County Code: 30
Reg By: LTNKA
Reg Id: 083003099T

CERS:

Name: MODERN ALLOYS
Address: 11172 WESTERN
City,State,Zip: STANTON, CA 90680
Site ID: 204690
CERS ID: T0605902115
CERS Description: Leaking Underground Storage Tank Cleanup Site

Affiliation:

Affiliation Type Desc: Regional Board Caseworker
Entity Name: VALERIE JAHN-BULL - SANTA ANA RWQCB (REGION 8)
Entity Title: Not reported
Affiliation Address: 3737 MAIN STREET, SUITE 500
Affiliation City: RIVERSIDE
Affiliation State: CA
Affiliation Country: Not reported
Affiliation Zip: Not reported
Affiliation Phone: 9517824903

Affiliation Type Desc: Local Agency Caseworker
Entity Name: SHYAMALA RAJAGOPAL - ORANGE COUNTY LOP
Entity Title: Not reported
Affiliation Address: 1241 E. DYER ROAD SUITE 120
Affiliation City: SANTA ANA
Affiliation State: CA
Affiliation Country: Not reported
Affiliation Zip: Not reported
Affiliation Phone: 7144336262

Name: MODERN ALLOYS
Address: 11172 WESTERN
City,State,Zip: STANTON, CA 90680
Site ID: 204690
CERS ID: T0605901639
CERS Description: Leaking Underground Storage Tank Cleanup Site

Affiliation:

Affiliation Type Desc: Regional Board Caseworker
Entity Name: VALERIE JAHN-BULL - SANTA ANA RWQCB (REGION 8)
Entity Title: Not reported
Affiliation Address: 3737 MAIN STREET, SUITE 500
Affiliation City: RIVERSIDE
Affiliation State: CA
Affiliation Country: Not reported
Affiliation Zip: Not reported

Map ID
Direction
Distance
Elevation

MAP FINDINGS

Site

Database(s)

EDR ID Number
EPA ID Number

MODERN ALLOYS INC (Continued)

1000216491

Affiliation Phone: 9517824903

Affiliation Type Desc: Local Agency Caseworker
Entity Name: SHYAMALA RAJAGOPAL - ORANGE COUNTY LOP
Entity Title: Not reported
Affiliation Address: 1241 E. DYER ROAD SUITE 120
Affiliation City: SANTA ANA
Affiliation State: CA
Affiliation Country: Not reported
Affiliation Zip: Not reported
Affiliation Phone: 7144336262

Name: KINDNESS GENERAL CONTRACTORS, LLC.
Address: 11172 WESTERN AVE
City,State,Zip: STANTON, CA 90680
Site ID: 440815
CERS ID: 10724875
CERS Description: Chemical Storage Facilities

Violations:
Site ID: 440815
Site Name: Kindness General Contractors, LLC.
Violation Date: 03-01-2019
Citation: HSC 6.5 25250.22 - California Health and Safety Code, Chapter 6.5, Section(s) 25250.22
Violation Description: Failure to properly manage used oil and/or fuel filters in accordance with the requirements.
Violation Notes: Returned to compliance on 06/06/2019. OBSERVATION: Two 55 gallon drums of Used Oil Filters were observed without an accumulation start date. CORRECTIVE ACTION: Please have the used oil filters hauled by a registered hazardous waste hauler. Submit a copy of the manifests to this Agency within 30 days.
Violation Division: Orange County Environmental Health
Violation Program: HW
Violation Source: CERS

Site ID: 440815
Site Name: Kindness General Contractors, LLC.
Violation Date: 03-01-2019
Citation: HSC 6.67 25270.4.5(a) - California Health and Safety Code, Chapter 6.67, Section(s) 25270.4.5(a)
Violation Description: Failure to prepare an SPCC Plan that meets all applicable requirements.
Violation Notes: Returned to compliance on 06/06/2019. OBSERVATION: SPCC Plan is not complete and does not meet all applicable requirements. CORRECTIVE ACTION: Please update and complete all required sections of the SPCC Plan and ensure that discharge procedures are addressed for the 1,000 gal tank of Diesel with open secondary containment. Provide a copy of the completed plan to this Agency within 30 days.
Violation Division: Orange County Environmental Health
Violation Program: APSA
Violation Source: CERS

Site ID: 440815
Site Name: Kindness General Contractors, LLC.
Violation Date: 03-01-2019
Citation: 22 CCR 12 66262.40(a) - California Code of Regulations, Title 22,

Map ID
Direction
Distance
Elevation

MAP FINDINGS

Site

Database(s)

EDR ID Number
EPA ID Number

MODERN ALLOYS INC (Continued)

1000216491

Violation Description: Chapter 12, Section(s) 66262.40(a)
Failure to keep a copy of each properly signed manifest for at least three years from the date the waste was accepted by the initial transporter. The manifest signed at the time the waste was accepted for transport shall be kept until receiving a signed copy from the designated facility which received the waste.

Violation Notes: Returned to compliance on 06/06/2019. OBSERVATION: Hazardous waste manifests were not available during the inspection for Waste Coolant, Used Oil Filters, and Used Concrete Cure. CORRECTIVE ACTION: Please obtain hazardous waste manifests for the wastes listed and provide copies to this Agency within 30 days.

Violation Division: Orange County Environmental Health
Violation Program: HW
Violation Source: CERS

Site ID: 440815
Site Name: Kindness General Contractors, LLC.
Violation Date: 03-01-2019
Citation: HSC 6.67 25270.4.5(a) - California Health and Safety Code, Chapter 6.67, Section(s) 25270.4.5(a)

Violation Description: Failure to provide bulk storage containers with adequate secondary containment large enough to contain the entire capacity of the largest container plus additional capacity to contain precipitation when applicable, and/or failure to position/locate mobile or portable containers to prevent a discharge.

Violation Notes: Returned to compliance on 05/17/2019. OBSERVATION: Bulk storage containers do not have adequate secondary containment. CORRECTIVE ACTION: Provide secondary containment for bulk storage containers large enough to contain the entire capacity of the largest container and provide photographic evidence of correction to this Agency via email within 30 days.

Violation Division: Orange County Environmental Health
Violation Program: APSA
Violation Source: CERS

Site ID: 440815
Site Name: Kindness General Contractors, LLC.
Violation Date: 03-01-2019
Citation: HSC 6.67 25270.4.5(a) - California Health and Safety Code, Chapter 6.67, Section(s) 25270.4.5(a)

Violation Description: Failure to ensure drainage from diked storage areas is restrained by valves, except where facility systems are designed to control such discharge, or failure to ensure manually activated pumps or ejectors are used and the condition of the accumulation is inspected prior to draining dike.

Violation Notes: Returned to compliance on 05/17/2019. OBSERVATION: Failure to adequately use valves to restrain drainage from outdoor secondary containment storage areas and/or failure to inspect condition of accumulation prior to draining. CORRECTIVE ACTION: Ensure that valves remain closed to prevent drainage from outdoor secondary containment areas, only use manually activated pumps to empty these areas, and inspect condition of accumulation prior to draining. Provide photographic evidence of correction to this Agency via email within 30 days.

Violation Division: Orange County Environmental Health
Violation Program: APSA
Violation Source: CERS

Map ID
Direction
Distance
Elevation

MAP FINDINGS

EDR ID Number
EPA ID Number

MODERN ALLOYS INC (Continued)

1000216491

Site ID: 440815
Site Name: Kindness General Contractors, LLC.
Violation Date: 03-01-2019
Citation: HSC 6.95 25508.1(a)-(f) - California Health and Safety Code, Chapter 6.95, Section(s) 25508.1(a)-(f)
Violation Description: Failure to electronically update business plan within 30 days of any one of the following events: A 100 percent or more increase in the quantity of a previously disclosed material. Any handling of a previously undisclosed hazardous materials at or above reportable quantities. A change of business address, business ownership, or business name. A substantial change in the handler's operations that requires modification to any portion of the business plan.
Violation Notes: Returned to compliance on 05/03/2019. OBSERVATION: Hazardous Materials Inventory submitted in CERS does not accurately reflect what was observed on site. CORRECTIVE ACTION: Please update the following materials to reflect the amounts observed on site: - 250 gallons of Gasoline - 55 gallons of Waste Antifreeze - 55 gallons of Waste Oily Water - 2,529 cubic feet of Oxygen - 161 gallons of Propane - 688 cubic feet of Acetylene - 1,200 cubic feet of Carbon Dioxide Re-submit to this Agency via CERS within 30 days at <http://cers.calepa.ca.gov/>.
Violation Division: Orange County Environmental Health
Violation Program: HMRRP
Violation Source: CERS

Site ID: 440815
Site Name: Kindness General Contractors, LLC.
Violation Date: 03-01-2019
Citation: HSC 6.5 25123.3(h)(1) - California Health and Safety Code, Chapter 6.5, Section(s) 25123.3(h)(1)
Violation Description: Failure to send hazardous waste offsite for treatment, storage, or disposal within 180 days (or 270 days if waste is transported over 200 miles) for a generator who generates less than 1000 kilogram per month if all of the following conditions are met: (1) The quantity of hazardous waste accumulated onsite never exceeds 6,000 kilograms. (2) The generator complies with the requirements of 40 Code of Federal Regulations section 262.34(d), (e) and (f). (3) The generator does not hold acutely hazardous waste or extremely hazardous waste in an amount greater than one kilogram for more than 90 days.
Violation Notes: Returned to compliance on 06/06/2019. OBSERVATION: One 55 gallon drum of Waste Antifreeze was observed on site with an accumulation start date of 6/29/18 which is past the allotted accumulation time frame. CORRECTIVE ACTION: Please have the hazardous waste hauled by a registered hazardous waste hauler. Submit a copy of the manifest to this Agency within 30 days.
Violation Division: Orange County Environmental Health
Violation Program: HW
Violation Source: CERS

Evaluation:
Eval General Type: Other/Unknown
Eval Date: 05-21-2019
Violations Found: No
Eval Type: Other, not routine, done by local agency
Eval Notes: This Agency has received and reviewed the following Aboveground Storage Tank documents: - Photograph of adequate sized secondary containment for bulk storage containers. - Photograph of drainage restraint for 1,000 gallon diesel fuel tank. The following outstanding

Map ID
Direction
Distance
Elevation

MAP FINDINGS

Site

Database(s)

EDR ID Number
EPA ID Number

MODERN ALLOYS INC (Continued)

1000216491

violations have been corrected: - I028: Facility drainage adequately restrained unless conditions met - I036: All bulk storage containers have secondary containment to prevent a discharge at Tier I Facility Violation I025 cited on 3/1/2019 remains outstanding and must be corrected immediately. Please prepare an SPCC Plan that meets all applicable requirements and provide documentation to this Agency within 14 days.

Eval Division: Orange County Environmental Health
Eval Program: APSA
Eval Source: CERS

Eval General Type: Other/Unknown
Eval Date: 05-29-2019
Violations Found: No
Eval Type: Other, not routine, done by local agency
Eval Notes: E-mailed follow up inspection report for closed violations and followed up on outstanding violations.

Eval Division: Orange County Environmental Health
Eval Program: APSA
Eval Source: CERS

Eval General Type: Compliance Evaluation Inspection
Eval Date: 03-01-2019
Violations Found: Yes
Eval Type: Routine done by local agency
Eval Notes: On site for a routine hazardous waste inspection. Consent to enter and inspect granted by Donald Lewison. Also present for the inspection was Matt Soresi of Kindness General Contractors, LLC and Minh Le, Hazardous Materials Specialist. Hazardous Materials and Aboveground Storage Tank inspections were also conducted this date. Walked throughout the facility. Observed hazardous waste storage areas. Containers were closed. Manifests were available and reviewed. Employees are reported to be trained. Emergency plan is posted in binder. No hazardous waste or universal waste observed in the dumpster/enclosure area.

Eval Division: Orange County Environmental Health
Eval Program: HW
Eval Source: CERS

Eval General Type: Other/Unknown
Eval Date: 02-15-2019
Violations Found: No
Eval Type: Other, not routine, done by local agency
Eval Notes: Not reported
Eval Division: Orange County Environmental Health
Eval Program: APSA
Eval Source: CERS

Eval General Type: Other/Unknown
Eval Date: 03-01-2019
Violations Found: No
Eval Type: Other, not routine, done by local agency
Eval Notes: Joint inspection with Sarah
Eval Division: Orange County Environmental Health
Eval Program: APSA
Eval Source: CERS

Map ID
Direction
Distance
Elevation

MAP FINDINGS

Site

Database(s)

EDR ID Number
EPA ID Number

MODERN ALLOYS INC (Continued)

1000216491

Eval General Type:	Compliance Evaluation Inspection
Eval Date:	03-01-2019
Violations Found:	Yes
Eval Type:	Routine done by local agency
Eval Notes:	On site for routine hazardous materials and business emergency plan inspection. Consent to enter and inspect granted by Donald Lewison. Also present for the inspection was Matt Soresi of Kindness General Contractors, LLC and Minh Le, Hazardous Materials Specialist. Hazardous Waste and Aboveground Storage Tank inspections were also conducted this date. Observed the facility and inspected hazardous materials storage. The following materials were observed in amounts that meet or exceed the minimum volumes required for disclosure: - 250 gallons of Gasoline - 2,000 gallons of Diesel Fuel - 75 gallons of Hydraulic Oil - 315 gallons of Motor Oil - 240 gallons of Used Motor Oil - 55 gallons of Waste Antifreeze - 55 gallons of Waste Oily Water - 2,529 cubic feet of Oxygen - 688 cubic feet of Acetylene - 1,200 cubic feet of Carbon Dioxide - 161 gallons of Propane REQUIREMENT FOR ELECTRONIC SUBMITTAL OF HMBEP DOCUMENTS: This report serves as notice that the facility [Truncated]
Eval Division:	Orange County Environmental Health
Eval Program:	HMRRP
Eval Source:	CERS
Eval General Type:	Compliance Evaluation Inspection
Eval Date:	03-01-2019
Violations Found:	Yes
Eval Type:	Routine done by local agency
Eval Notes:	On site to conduct a routine Aboveground Petroleum Storage Act (APSA) inspection. Consent to enter and inspect granted by Donald Lewison, Safety Manager. Hazardous Materials and Hazardous Waste inspections also conducted this date. The following petroleum storage was observed on site and is regulated under APSA: - 250 gal tank of Gasoline - 1,000 gal tank of Diesel (x2) - 240 gal tank of Motor Oil - 75 gal tank of Motor Oil - 75 gal tank of Hydraulic Oil - 240 gal tank of Used Oil Facility is regulated under Tier I (1,320 gal - 9,999 gal). Monthly inspection logs are available for review. Spill kits are available on site. Training records were available for review. This inspection report will be sent to safety@kgcinc.com.
Eval Division:	Orange County Environmental Health
Eval Program:	APSA
Eval Source:	CERS
Eval General Type:	Other/Unknown
Eval Date:	03-25-2020
Violations Found:	No
Eval Type:	Other, not routine, done by local agency
Eval Notes:	This Agency has received hazardous waste manifests for this facility indicating that the wastes on site over the allotted time frames have been disposed of by a registered hazardous waste hauler and manifests are maintained on site for a minimum of 3 years. The following violations have been corrected: - I053: Disposed of hazardous waste within 180 days of accumulation. - I474: Signed copy of Hazardous Waste Manifest kept for 3 years. - I375: Properly manages Used Oil & Fuel Filters.
Eval Division:	Orange County Environmental Health
Eval Program:	HW
Eval Source:	CERS

Map ID
Direction
Distance
Elevation

MAP FINDINGS

Site

Database(s)

EDR ID Number
EPA ID Number

MODERN ALLOYS INC (Continued)

1000216491

Eval General Type:	Other/Unknown
Eval Date:	03-25-2020
Violations Found:	No
Eval Type:	Other, not routine, done by local agency
Eval Notes:	This Agency has reviewed the facility's SPCC Plan which has been determined to meet all applicable requirements. Violation I025 has been corrected. REMINDER: Please re-certify the APSA section in CERS annually by January 1st at http://cers.calepa.ca.gov/ .
Eval Division:	Orange County Environmental Health
Eval Program:	APSA
Eval Source:	CERS
Eval General Type:	Other/Unknown
Eval Date:	04-03-2019
Violations Found:	No
Eval Type:	Other, not routine, done by local agency
Eval Notes:	PROCESSED CHANGE OF OWNER PER INSPECTOR SARAH ORNDORFF
Eval Division:	Orange County Environmental Health
Eval Program:	APSA
Eval Source:	CERS
Eval General Type:	Other/Unknown
Eval Date:	04-30-2019
Violations Found:	No
Eval Type:	Other, not routine, done by local agency
Eval Notes:	This is an in office inspection to follow up on an outstanding violation cited during the on site Aboveground Storage Tank inspection conducted on 3/1/2019. The following violations remain outstanding and have been elevated from Minor Violations to Class II Violations which must be corrected immediately: - I025: SPCC plan has been prepared that meets all applicable requirements - I028: Facility drainage adequately restrained unless conditions met - I036: All bulk storage containers have secondary containment to prevent a discharge at Tier I facility Please provide proof of correction to this Agency within 14 days to abate these violations.
Eval Division:	Orange County Environmental Health
Eval Program:	APSA
Eval Source:	CERS
Eval General Type:	Other/Unknown
Eval Date:	04-30-2019
Violations Found:	No
Eval Type:	Other, not routine, done by local agency
Eval Notes:	This is an in office inspection to follow up on an outstanding violation cited during the on site Hazardous Materials inspection conducted on 3/1/2019. Violation I336 remains outstanding and has been elevated from a Minor Violation to a Class II Violation. Please make corrections to your Hazardous Materials Inventory and re-submit to CERS at http://cers.calepa.ca.gov/ within 14 days.
Eval Division:	Orange County Environmental Health
Eval Program:	HMRRP
Eval Source:	CERS
Eval General Type:	Other/Unknown
Eval Date:	04-30-2019
Violations Found:	No
Eval Type:	Other, not routine, done by local agency

Map ID
Direction
Distance
Elevation

MAP FINDINGS

Site

Database(s)

EDR ID Number
EPA ID Number

MODERN ALLOYS INC (Continued)

1000216491

Eval Notes: This is an in office inspection to follow up on an outstanding violation cited during the on site Hazardous Waste inspection conducted on 3/1/2019. The following violations remain outstanding and must be corrected immediately: - I053: Disposed of hazardous waste within 180 days of accumulation - I474: Signed copy of Uniform Hazardous Manifest kept for 3 years - I375: Properly manages used oil and fuel filters Please provide proof of correction to this Agency within 14 days to abate these violations.

Eval Division: Orange County Environmental Health
Eval Program: HW
Eval Source: CERS

Eval General Type: Other/Unknown
Eval Date: 05-06-2019
Violations Found: No
Eval Type: Other, not routine, done by local agency
Eval Notes: The following documentation submitted to CERS on 5/3/2019 has been reviewed and ACCEPTED: - Business Activities - Business Owner/Operator Identification - Hazardous Materials Inventory - Site Map - Emergency Contingency Plan/Training Records Violation I336 has been corrected. REMINDER: Please re-submit your HMBEP annually between January 1st G March 1st.

Eval Division: Orange County Environmental Health
Eval Program: HMRRP
Eval Source: CERS

Eval General Type: Other/Unknown
Eval Date: 05-21-2019
Violations Found: No
Eval Type: Other, not routine, done by local agency
Eval Notes: Reviewed SPCC Plan. E-mailed Don about corrections.
Eval Division: Orange County Environmental Health
Eval Program: APSA
Eval Source: CERS

Coordinates:
Site ID: 440815
Facility Name: Kindness General Contractors, LLC.
Env Int Type Code: APSA
Program ID: 10724875
Coord Name: Not reported
Ref Point Type Desc: Center of a facility or station.
Latitude: 33.800200
Longitude: -118.000740

Affiliation:
Affiliation Type Desc: Document Preparer
Entity Name: Donald Lewison
Entity Title: Not reported
Affiliation Address: Not reported
Affiliation City: Not reported
Affiliation State: Not reported
Affiliation Country: Not reported
Affiliation Zip: Not reported
Affiliation Phone: Not reported

Map ID
Direction
Distance
Elevation

MAP FINDINGS

Site

Database(s)

EDR ID Number
EPA ID Number

MODERN ALLOYS INC (Continued)

1000216491

Affiliation Type Desc: Facility Mailing Address
Entity Name: Mailing Address
Entity Title: Not reported
Affiliation Address: 11172 Western Ave
Affiliation City: Stanton
Affiliation State: CA
Affiliation Country: Not reported
Affiliation Zip: 90680
Affiliation Phone: Not reported

Affiliation Type Desc: Identification Signer
Entity Name: Donald Lewison
Entity Title: Safety Manager
Affiliation Address: Not reported
Affiliation City: Not reported
Affiliation State: Not reported
Affiliation Country: Not reported
Affiliation Zip: Not reported
Affiliation Phone: Not reported

Affiliation Type Desc: Environmental Contact
Entity Name: Karen Penwarden
Entity Title: Not reported
Affiliation Address: 6461 Global Drive
Affiliation City: Cypress
Affiliation State: CA
Affiliation Country: Not reported
Affiliation Zip: 90630
Affiliation Phone: Not reported

Affiliation Type Desc: CUPA District
Entity Name: Orange County Env Health
Entity Title: Not reported
Affiliation Address: 1241 East Dyer Road Suite 120
Affiliation City: Santa Ana
Affiliation State: CA
Affiliation Country: Not reported
Affiliation Zip: 92705-5611
Affiliation Phone: (714) 433-6406

Affiliation Type Desc: Legal Owner
Entity Name: KGC Holdings Inc
Entity Title: Not reported
Affiliation Address: 6461 Global Drive
Affiliation City: Cypress
Affiliation State: CA
Affiliation Country: United States
Affiliation Zip: 90630
Affiliation Phone: (714) 636-4542

Affiliation Type Desc: Operator
Entity Name: Kindness General Contractors LLC
Entity Title: Not reported
Affiliation Address: Not reported
Affiliation City: Not reported
Affiliation State: Not reported
Affiliation Country: Not reported

Map ID
Direction
Distance
Elevation

MAP FINDINGS

Site

Database(s)

EDR ID Number
EPA ID Number

MODERN ALLOYS INC (Continued)

1000216491

Affiliation Zip: Not reported
Affiliation Phone: (714) 636-4542

Affiliation Type Desc: Parent Corporation
Entity Name: Kindness General Contractors, Inc.
Entity Title: Not reported
Affiliation Address: Not reported
Affiliation City: Not reported
Affiliation State: Not reported
Affiliation Country: Not reported
Affiliation Zip: Not reported
Affiliation Phone: Not reported

Affiliation Type Desc: Property Owner
Entity Name: Kindness Capital Management LLC
Entity Title: Not reported
Affiliation Address: 6461 Global Drive
Affiliation City: Cypress
Affiliation State: CA
Affiliation Country: United States
Affiliation Zip: 90630
Affiliation Phone: (714) 636-4542

HWTS:

Name: MODERN ALLOYS INC
Address: 11172 WESTERN AVE
Address 2: Not reported
City,State,Zip: STANTON, CA 906800000
EPA ID: CAD981389869
Inactive Date: 06/30/2015
Create Date: 04/10/1987
Last Act Date: 01/27/2016
Mailing Name: Not reported
Mailing Address: 11172 WESTERN AVE
Mailing Address 2: Not reported
Mailing City,State,Zip: STANTON, CA 906802911
Owner Name: MODERN ALLOYS INC
Owner Address: 11172 WESTERN AVE
Owner Address 2: Not reported
Owner City,State,Zip: STANTON, CA 906802911
Contact Name: RONALD B GREY
Contact Address: 11172 WESTERN AVE
Contact Address 2: Not reported
City,State,Zip: STANTON, CA 90680

BO712 **WORLD OIL #72**
NNW **1201 BEACH BLVD**
1/4-1/2 **ANAHEIM, CA 92804**
0.477 mi.
2518 ft. **Site 2 of 3 in cluster BO**

LUST **S105624536**
N/A

Relative: LUST REG 8:
Higher Name: WORLD OIL #72
Address: 1201 BEACH BLVD
City: ANAHEIM
Region: 8

Actual:
73 ft.

Map ID
Direction
Distance
Elevation

MAP FINDINGS

Site

Database(s)

EDR ID Number
EPA ID Number

WORLD OIL #72 (Continued)

S105624536

County:	Orange
Regional Board:	Santa Ana Region
Facility Status:	Case Closed
Case Number:	083000579T
Local Case Num:	Not reported
Case Type:	Aquifer affected
Substance:	Gasoline
Qty Leaked:	Not reported
Abate Method:	ETVE
Cross Street:	BALL
Enf Type:	None Taken
Funding:	Federal Funds
How Discovered:	OM
How Stopped:	Not reported
Leak Cause:	Not reported
Leak Source:	Not reported
Global ID:	T0605900465
How Stopped Date:	3/1/1986
Enter Date:	7/20/1987
Date Confirmation of Leak Began:	3/26/1986
Date Preliminary Assessment Began:	Not reported
Discover Date:	12/1/1985
Enforcement Date:	1/1/1965
Close Date:	3/4/1998
Date Prelim Assessment Workplan Submitted:	Not reported
Date Pollution Characterization Began:	7/20/1987
Date Remediation Plan Submitted:	Not reported
Date Remedial Action Underway:	Not reported
Date Post Remedial Action Monitoring:	12/14/1987
Enter Date:	7/20/1987
GW Qualifies:	<
Soil Qualifies:	Not reported
Operator:	Not reported
Facility Contact:	Not reported
Interim:	Not reported
Oversite Program:	LUST
Latitude:	33.81730588
Longitude:	-117.9934244
MTBE Date:	8/12/1996
Max MTBE GW:	5
MTBE Concentration:	1
Max MTBE Soil:	Not reported
MTBE Fuel:	1
MTBE Tested:	MTBE Detected. Site tested for MTBE & MTBE detected
MTBE Class:	Not reported
Staff:	VJJ
Staff Initials:	ROW
Lead Agency:	Local Agency
Local Agency:	30011
Hydr Basin #:	COASTAL PLAIN OF ORA
Beneficial:	Not reported
Priority:	Not reported
Cleanup Fund Id:	Not reported
Work Suspended:	Not reported
Summary:	MTBE NOT DETECT IN GW. CONSULTANT SUBMITTED A VAPOR RISK ANALYSIS FOR ANY REMAINING SOIL CONTAMINATION 2/20/97. CASE CLOSURE SUMMARY SUBMITTED, RB CONCURS WITH CLOSURE 10/15/97

Map ID
Direction
Distance
Elevation

MAP FINDINGS

Site

Database(s)

EDR ID Number
EPA ID Number

BO713
NNW
1/4-1/2
0.477 mi.
2518 ft.
WORLD OIL STATION #72
1201 S BEACH BLVD
ANAHEIM, CA 92804
Site 3 of 3 in cluster BO

LUST
Cortese
CERS
S100948628
N/A

Relative:
Higher

Actual:
73 ft.

LUST:

Name: WORLD OIL #72 (FORMER)
Address: 1201 S BEACH BLVD
City,State,Zip: ANAHEIM, CA 92804
Lead Agency: ANAHEIM CITY
Case Type: LUST Cleanup Site
Geo Track: http://geotracker.waterboards.ca.gov/profile_report.asp?global_id=T0605900465
Global Id: T0605900465
Latitude: 33.817029
Longitude: -117.993755
Status: Completed - Case Closed
Status Date: 03/04/1998
Case Worker: ROW
RB Case Number: 083000579T
Local Agency: ANAHEIM CITY
File Location: Not reported
Local Case Number: Not reported
Potential Media Affect: Aquifer used for drinking water supply
Potential Contaminants of Concern: Gasoline
Site History: Not reported

LUST:

Global Id: T0605900465
Contact Type: Local Agency Caseworker
Contact Name: RICHARD O. WILSON
Organization Name: ANAHEIM CITY
Address: 201 S. ANAHEIM BLVD. #601
City: ANAHEIM
Email: dwilson@anaheim.net
Phone Number: Not reported

Global Id: T0605900465
Contact Type: Regional Board Caseworker
Contact Name: VALERIE JAHN-BULL
Organization Name: SANTA ANA RWQCB (REGION 8)
Address: 3737 MAIN STREET, SUITE 500
City: RIVERSIDE
Email: valerie.jahn-bull@waterboards.ca.gov
Phone Number: 9517824903

LUST:

Global Id: T0605900465
Action Type: Other
Date: 12/01/1985
Action: Leak Discovery

Global Id: T0605900465
Action Type: Other
Date: 12/08/1988
Action: Leak Reported

Global Id: T0605900465
Action Type: Other

Map ID
Direction
Distance
Elevation

MAP FINDINGS

Site

Database(s)

EDR ID Number
EPA ID Number

WORLD OIL STATION #72 (Continued)

S100948628

Date: 03/01/1986
Action: Leak Stopped

Global Id: T0605900465
Action Type: ENFORCEMENT
Date: 03/04/1998
Action: State Water Board Closure Order

Global Id: T0605900465
Action Type: ENFORCEMENT
Date: 08/13/2013
Action: File review

Global Id: T0605900465
Action Type: ENFORCEMENT
Date: 08/13/2013
Action: File review

LUST:

Global Id: T0605900465
Status: Open - Case Begin Date
Status Date: 12/01/1985

Global Id: T0605900465
Status: Open - Site Assessment
Status Date: 03/26/1986

Global Id: T0605900465
Status: Open - Site Assessment
Status Date: 07/20/1987

Global Id: T0605900465
Status: Open - Verification Monitoring
Status Date: 12/14/1987

Global Id: T0605900465
Status: Completed - Case Closed
Status Date: 03/04/1998

ORANGE CO. LUST:

Name: WORLD OIL STATION #72
Address: 1201 S BEACH BLVD
City,State,Zip: ANAHEIM, CA 92804
Region: ORANGE
Facility Id: 86UT045
Released Substance: Gasoline-Automotive (motor gasoline and additives), leaded & unleaded
Date Closed: 04/01/1991
Record ID: RO0001871

CORTESE:

Name: WORLD OIL #72 (FORMER)
Address: 1201 S BEACH BLVD
City,State,Zip: ANAHEIM, CA 92804
Region: CORTESE
Envirostor Id: Not reported

Map ID
Direction
Distance
Elevation

MAP FINDINGS

Site

Database(s)

EDR ID Number
EPA ID Number

WORLD OIL STATION #72 (Continued)

S100948628

Global ID: T0605900465
Site/Facility Type: LUST CLEANUP SITE
Cleanup Status: COMPLETED - CASE CLOSED
Status Date: Not reported
Site Code: Not reported
Latitude: Not reported
Longitude: Not reported
Owner: Not reported
Enf Type: Not reported
Swat R: Not reported
Flag: active
Order No: Not reported
Waste Discharge System No: Not reported
Effective Date: Not reported
Region 2: Not reported
WID Id: Not reported
Solid Waste Id No: Not reported
Waste Management Unit Name: Not reported
File Name: Active Open

CERS:

Name: EL POLLO LOCO #5408
Address: 1201 S BEACH BLVD
City,State,Zip: ANAHEIM, CA 92804
Site ID: 114039
CERS ID: 10427677
CERS Description: Chemical Storage Facilities

Evaluation:

Eval General Type: Compliance Evaluation Inspection
Eval Date: 09-12-2016
Violations Found: No
Eval Type: Routine done by local agency
Eval Notes: No violations
Eval Division: Anaheim City Fire Department
Eval Program: HMRRP
Eval Source: CERS

Eval General Type: Compliance Evaluation Inspection
Eval Date: 12-03-2018
Violations Found: No
Eval Type: Routine done by local agency
Eval Notes: No violations
Eval Division: Anaheim City Fire Department
Eval Program: HMRRP
Eval Source: CERS

Coordinates:

Site ID: 114039
Facility Name: EL POLLO LOCO #5408
Env Int Type Code: HMBP
Program ID: 10427677
Coord Name: Not reported
Ref Point Type Desc: Center of a facility or station.
Latitude: 33.817030
Longitude: -117.993760

Map ID
Direction
Distance
Elevation

MAP FINDINGS

Site

Database(s)

EDR ID Number
EPA ID Number

WORLD OIL STATION #72 (Continued)

S100948628

Affiliation:

Affiliation Type Desc: CUPA District
Entity Name: Anaheim City Fire Department
Entity Title: Not reported
Affiliation Address: 201 South Anaheim Boulevard, Suite 300
Affiliation City: Anaheim
Affiliation State: CA
Affiliation Country: Not reported
Affiliation Zip: 92805
Affiliation Phone: (714) 765-4047

Affiliation Type Desc: Operator
Entity Name: El Pollo Loco
Entity Title: Not reported
Affiliation Address: Not reported
Affiliation City: Not reported
Affiliation State: Not reported
Affiliation Country: Not reported
Affiliation Zip: Not reported
Affiliation Phone: (714) 761-4955

Affiliation Type Desc: Parent Corporation
Entity Name: El Pollo Loco
Entity Title: Not reported
Affiliation Address: Not reported
Affiliation City: Not reported
Affiliation State: Not reported
Affiliation Country: Not reported
Affiliation Zip: Not reported
Affiliation Phone: Not reported

Affiliation Type Desc: Document Preparer
Entity Name: CHRIS RAYMOND
Entity Title: Not reported
Affiliation Address: Not reported
Affiliation City: Not reported
Affiliation State: Not reported
Affiliation Country: Not reported
Affiliation Zip: Not reported
Affiliation Phone: Not reported

Affiliation Type Desc: Environmental Contact
Entity Name: Dan Milojevich
Entity Title: Not reported
Affiliation Address: 3535 Harbor Blvd, Suite 100
Affiliation City: Costa Mesa
Affiliation State: CA
Affiliation Country: Not reported
Affiliation Zip: 92626
Affiliation Phone: Not reported

Affiliation Type Desc: Identification Signer
Entity Name: Dan Milojevich
Entity Title: Director of Facilities
Affiliation Address: Not reported
Affiliation City: Not reported
Affiliation State: Not reported

Map ID
Direction
Distance
Elevation

MAP FINDINGS

Site

Database(s)

EDR ID Number
EPA ID Number

WORLD OIL STATION #72 (Continued)

S100948628

Affiliation Country: Not reported
Affiliation Zip: Not reported
Affiliation Phone: Not reported

Affiliation Type Desc: Facility Mailing Address
Entity Name: Mailing Address
Entity Title: Not reported
Affiliation Address: 1201 S Beach Blvd
Affiliation City: Anaheim
Affiliation State: CA
Affiliation Country: Not reported
Affiliation Zip: 92804
Affiliation Phone: Not reported

Affiliation Type Desc: Legal Owner
Entity Name: El Pollo Loco, Inc.
Entity Title: Not reported
Affiliation Address: 3535 Harbor Blvd, Suite 100
Affiliation City: Costa Mesa
Affiliation State: CA
Affiliation Country: United States
Affiliation Zip: 92626
Affiliation Phone: (714) 599-5000

Name: WORLD OIL #72 (FORMER)
Address: 1201 S BEACH BLVD
City,State,Zip: ANAHEIM, CA 92804
Site ID: 227478
CERS ID: T0605900465
CERS Description: Leaking Underground Storage Tank Cleanup Site

Affiliation:

Affiliation Type Desc: Local Agency Caseworker
Entity Name: RICHARD O. WILSON - ANAHEIM CITY
Entity Title: Not reported
Affiliation Address: 201 S. ANAHEIM BLVD. #601
Affiliation City: ANAHEIM
Affiliation State: CA
Affiliation Country: Not reported
Affiliation Zip: Not reported
Affiliation Phone: Not reported

Affiliation Type Desc: Regional Board Caseworker
Entity Name: VALERIE JAHN-BULL - SANTA ANA RWQCB (REGION 8)
Entity Title: Not reported
Affiliation Address: 3737 MAIN STREET, SUITE 500
Affiliation City: RIVERSIDE
Affiliation State: CA
Affiliation Country: Not reported
Affiliation Zip: Not reported
Affiliation Phone: 9517824903

Map ID
Direction
Distance
Elevation

MAP FINDINGS

EDR ID Number
EPA ID Number

BQ714 **TESORO REFINING & MARKETING COMPANY LLC #63360**
NNE **2800 W BALL RD**
1/4-1/2 **ANAHEIM, CA 92804**
0.480 mi.
2534 ft. **Site 1 of 5 in cluster BQ**

LUST **U001578675**
HIST UST **N/A**
Cortese
HAZNET
CERS
HWTS

Relative:
Higher

Actual:
80 ft.

LUST:

Name: THRIFTY OIL #360
Address: 2800 W BALL RD
City,State,Zip: ANAHEIM, CA 92804
Lead Agency: ANAHEIM CITY
Case Type: LUST Cleanup Site
Geo Track: http://geotracker.waterboards.ca.gov/profile_report.asp?global_id=T0605901193
Global Id: T0605901193
Latitude: 33.817404589
Longitude: -117.9847684
Status: Completed - Case Closed
Status Date: 07/07/2010
Case Worker: ROW
RB Case Number: 083001564T
Local Agency: ANAHEIM CITY
File Location: Not reported
Local Case Number: Not reported
Potential Media Affect: Aquifer used for drinking water supply
Potential Contaminants of Concern: Gasoline
Site History: Not reported

LUST:

Global Id: T0605901193
Contact Type: Local Agency Caseworker
Contact Name: RICHARD O. WILSON
Organization Name: ANAHEIM CITY
Address: 201 S. ANAHEIM BLVD. #601
City: ANAHEIM
Email: dwilson@anaheim.net
Phone Number: Not reported

Global Id: T0605901193
Contact Type: Regional Board Caseworker
Contact Name: VALERIE JAHN-BULL
Organization Name: SANTA ANA RWQCB (REGION 8)
Address: 3737 MAIN STREET, SUITE 500
City: RIVERSIDE
Email: valerie.jahn-bull@waterboards.ca.gov
Phone Number: 9517824903

LUST:

Global Id: T0605901193
Action Type: Other
Date: 08/17/1988
Action: Leak Discovery

Global Id: T0605901193
Action Type: Other
Date: 08/17/1988
Action: Leak Stopped

Global Id: T0605901193

Map ID
Direction
Distance
Elevation

MAP FINDINGS

Site

Database(s)

EDR ID Number
EPA ID Number

TESORO REFINING & MARKETING COMPANY LLC #63360 (Continued)

U001578675

Action Type: ENFORCEMENT
Date: 07/07/2010
Action: File review

Global Id: T0605901193
Action Type: ENFORCEMENT
Date: 07/07/2010
Action: Closure/No Further Action Letter

Global Id: T0605901193
Action Type: ENFORCEMENT
Date: 07/07/2010
Action: Closure/No Further Action Letter

Global Id: T0605901193
Action Type: Other
Date: 06/14/1990
Action: Leak Reported

LUST:

Global Id: T0605901193
Status: Open - Case Begin Date
Status Date: 08/17/1988

Global Id: T0605901193
Status: Open - Site Assessment
Status Date: 08/17/1988

Global Id: T0605901193
Status: Open - Site Assessment
Status Date: 07/29/1997

Global Id: T0605901193
Status: Open - Remediation
Status Date: 10/31/2002

Global Id: T0605901193
Status: Open - Remediation
Status Date: 02/04/2003

Global Id: T0605901193
Status: Open - Remediation
Status Date: 05/26/2005

Global Id: T0605901193
Status: Open - Remediation
Status Date: 12/08/2005

Global Id: T0605901193
Status: Open - Remediation
Status Date: 03/27/2009

Global Id: T0605901193
Status: Completed - Case Closed
Status Date: 07/07/2010

Map ID
Direction
Distance
Elevation

MAP FINDINGS

Site

Database(s)

EDR ID Number
EPA ID Number

TESORO REFINING & MARKETING COMPANY LLC #63360 (Continued)

U001578675

HIST UST:

Name: ARCO STN.#360
Address: 2800 W BALL RD
City,State,Zip: ANAHEIM, CA 92804
File Number: Not reported
URL: Not reported
Region: STATE
Facility ID: 00000004729
Facility Type: Gas Station
Other Type: Not reported
Contact Name: Not reported
Telephone: 2139239876
Owner Name: THRIFTY OIL CO.
Owner Address: 10000 LAKEWOOD BLVD.
Owner City,St,Zip: DOWNEY, CA 90240
Total Tanks: 0005

Tank Num: 001
Container Num: 360-1
Year Installed: Not reported
Tank Capacity: 00007487
Tank Used for: PRODUCT
Type of Fuel: REGULAR
Container Construction Thickness: 1/4
Leak Detection: Stock Inventor

Tank Num: 002
Container Num: 360-2
Year Installed: 1981
Tank Capacity: 00015000
Tank Used for: PRODUCT
Type of Fuel: UNLEADED
Container Construction Thickness: .267
Leak Detection: Stock Inventor

Tank Num: 003
Container Num: 360-3
Year Installed: Not reported
Tank Capacity: 00007487
Tank Used for: PRODUCT
Type of Fuel: UNLEADED
Container Construction Thickness: 1/4
Leak Detection: Stock Inventor

Tank Num: 004
Container Num: 360-6
Year Installed: Not reported
Tank Capacity: 00007487
Tank Used for: PRODUCT
Type of Fuel: REGULAR
Container Construction Thickness: 1/4
Leak Detection: Stock Inventor

Tank Num: 005
Container Num: 360-10
Year Installed: Not reported
Tank Capacity: 00000280

Map ID
Direction
Distance
Elevation

MAP FINDINGS

Site

Database(s)

EDR ID Number
EPA ID Number

TESORO REFINING & MARKETING COMPANY LLC #63360 (Continued)

U001578675

Tank Used for: WASTE
Type of Fuel: WASTE OIL
Container Construction Thickness: 12
Leak Detection: Stock Inventor

CORTESE:

Name: THRIFTY OIL #360
Address: 2800 W BALL RD
City,State,Zip: ANAHEIM, CA 92804
Region: CORTESE
Envirostor Id: Not reported
Global ID: T0605901193
Site/Facility Type: LUST CLEANUP SITE
Cleanup Status: COMPLETED - CASE CLOSED
Status Date: Not reported
Site Code: Not reported
Latitude: Not reported
Longitude: Not reported
Owner: Not reported
Enf Type: Not reported
Swat R: Not reported
Flag: active
Order No: Not reported
Waste Discharge System No: Not reported
Effective Date: Not reported
Region 2: Not reported
WID Id: Not reported
Solid Waste Id No: Not reported
Waste Management Uit Name: Not reported
File Name: Active Open

HAZNET:

Name: TESORO USA 63360
Address: 2800 W BALL RD
Address 2: Not reported
City,State,Zip: ANAHEIM, CA 78259
Contact: BRENDA RAMIREZ
Telephone: 2106265153
Mailing Name: Not reported
Mailing Address: 19100 RIDGEWOOD PKWY

Year: 2019
Gepaid: CAL000373491
TSD EPA ID: CAT080013352
CA Waste Code: 134 - Aqueous solution with total organic residues less than 10 percent
Disposal Method: H039 - Other Recovery Of Reclamation For Reuse Including Acid Regeneration, Organics Recovery Ect
Tons: 0.35700

Year: 2018
Gepaid: CAL000373491
TSD EPA ID: CAT080013352
CA Waste Code: 134 - Aqueous solution with total organic residues less than 10 percent
Disposal Method: H039 - Other Recovery Of Reclamation For Reuse Including Acid

Map ID
Direction
Distance
Elevation

MAP FINDINGS

Site

Database(s)

EDR ID Number
EPA ID Number

TESORO REFINING & MARKETING COMPANY LLC #63360 (Continued)

U001578675

Tons:	Regeneration, Organics Recovery Ect 0.06720
Year:	2018
Gepaid:	CAL000373491
TSD EPA ID:	NVT330010000
CA Waste Code:	352 - Other organic solids
Disposal Method:	H132 - Landfill Or Surface Impoundment That Will Be Closed As Landfill(To Include On-Site Treatment And/Or Stabilization)
Tons:	0.05000
Year:	2017
Gepaid:	CAL000373491
TSD EPA ID:	CAT080013352
CA Waste Code:	134 - Aqueous solution with total organic residues less than 10 percent
Disposal Method:	H039 - Other Recovery Of Reclamation For Reuse Including Acid Regeneration, Organics Recovery Ect
Tons:	0.399
Year:	2017
Gepaid:	CAL000373491
TSD EPA ID:	NVT330010000
CA Waste Code:	352 - Other organic solids
Disposal Method:	H132 - Landfill Or Surface Impoundment That Will Be Closed As Landfill(To Include On-Site Treatment And/Or Stabilization)
Tons:	0.025
Year:	2017
Gepaid:	CAL000373491
TSD EPA ID:	NVT330010000
CA Waste Code:	352 - Other organic solids
Disposal Method:	H132 - Landfill Or Surface Impoundment That Will Be Closed As Landfill(To Include On-Site Treatment And/Or Stabilization)
Tons:	0.03
Year:	2016
Gepaid:	CAL000373491
TSD EPA ID:	CAT080013352
CA Waste Code:	134 - Aqueous solution with total organic residues less than 10 percent
Disposal Method:	H039 - Other Recovery Of Reclamation For Reuse Including Acid Regeneration, Organics Recovery Ect
Tons:	0.0924
Year:	2016
Gepaid:	CAL000373491
TSD EPA ID:	NVT330010000
CA Waste Code:	352 - Other organic solids
Disposal Method:	H132 - Landfill Or Surface Impoundment That Will Be Closed As Landfill(To Include On-Site Treatment And/Or Stabilization)
Tons:	0.0625
Year:	2015
Gepaid:	CAL000373491
TSD EPA ID:	CAT080013352
CA Waste Code:	134 - Aqueous solution with total organic residues less than 10

Map ID
Direction
Distance
Elevation

MAP FINDINGS

Site

Database(s)

EDR ID Number
EPA ID Number

TESORO REFINING & MARKETING COMPANY LLC #63360 (Continued)

U001578675

Disposal Method: percent
H039 - Other Recovery Of Reclamation For Reuse Including Acid
Regeneration, Organics Recovery Ect
Tons: 0.252

Year: 2015
Gepaid: CAL000373491
TSD EPA ID: NVT330010000
CA Waste Code: 352 - Other organic solids
Disposal Method: H132 - Landfill Or Surface Impoundment That Will Be Closed As
Landfill(To Include On-Site Treatment And/Or Stabilization)
Tons: 0.105

[Click this hyperlink](#) while viewing on your computer to access
4 additional CA HAZNET: record(s) in the EDR Site Report.

Additional Info:

Year: 2015
Gen EPA ID: CAL000373491

Shipment Date: 20151103
Creation Date: 5/23/2016 18:30:23
Receipt Date: 20151104
Manifest ID: 008724991FLE
Trans EPA ID: CAR000183913
Trans Name: BELSHIRE
Trans 2 EPA ID: Not reported
Trans 2 Name: Not reported
TSD EPA ID: NVT330010000
Trans Name: US ECOLOGY NEVADA OPERATIONS
TSD EPA ID: Not reported
TSD EPA Name: Not reported
Waste Code Description: 352 - Other organic solids
RCRA Code: D018
Meth Code: H132 - Landfill Or Surface Impoundment That Will Be Closed As
Landfill(To Include On-Site Treatment And/Or Stabilization)

Quantity Tons: 0.065
Waste Quantity: 130
Quantity Unit: P
Additional Code 1: Not reported
Additional Code 2: Not reported
Additional Code 3: Not reported
Additional Code 4: Not reported
Additional Code 5: Not reported

Shipment Date: 20151103
Creation Date: 1/11/2016 22:16:49
Receipt Date: 20151105
Manifest ID: 008724992FLE
Trans EPA ID: CAR000183913
Trans Name: BELSHIRE
Trans 2 EPA ID: Not reported
Trans 2 Name: Not reported
TSD EPA ID: CAT080013352
Trans Name: DEMENNO KERDOON
TSD EPA ID: Not reported

Map ID
Direction
Distance
Elevation

MAP FINDINGS

Site

Database(s)

EDR ID Number
EPA ID Number

TESORO REFINING & MARKETING COMPANY LLC #63360 (Continued)

U001578675

TSDf Alt Name:	Not reported
Waste Code Description:	134 - Aqueous solution with <10% total organic residues
RCRA Code:	Not reported
Meth Code:	H039 - Other Recovery Of Reclamation For Reuse Including Acid Regeneration, Organics Recovery Ect
Quantity Tons:	0.042
Waste Quantity:	10
Quantity Unit:	G
Additional Code 1:	Not reported
Additional Code 2:	Not reported
Additional Code 3:	Not reported
Additional Code 4:	Not reported
Additional Code 5:	Not reported
Shipment Date:	20150421
Creation Date:	11/4/2015 22:15:23
Receipt Date:	20150429
Manifest ID:	007647337FLE
Trans EPA ID:	CAR000183913
Trans Name:	BELSHIRE
Trans 2 EPA ID:	Not reported
Trans 2 Name:	Not reported
TSDf EPA ID:	NVT330010000
Trans Name:	US ECOLOGY NEVADA OPERATIONS
TSDf Alt EPA ID:	Not reported
TSDf Alt Name:	Not reported
Waste Code Description:	352 - Other organic solids
RCRA Code:	D018
Meth Code:	H132 - Landfill Or Surface Impoundment That Will Be Closed As Landfill(To Include On-Site Treatment And/Or Stabilization)
Quantity Tons:	0.04
Waste Quantity:	80
Quantity Unit:	P
Additional Code 1:	Not reported
Additional Code 2:	Not reported
Additional Code 3:	Not reported
Additional Code 4:	Not reported
Additional Code 5:	Not reported
Shipment Date:	20150302
Creation Date:	5/19/2015 22:15:15
Receipt Date:	20150304
Manifest ID:	007645101FLE
Trans EPA ID:	CAR000183913
Trans Name:	BELSHIRE
Trans 2 EPA ID:	Not reported
Trans 2 Name:	Not reported
TSDf EPA ID:	CAT080013352
Trans Name:	DEMENNO KERDOON
TSDf Alt EPA ID:	Not reported
TSDf Alt Name:	Not reported
Waste Code Description:	134 - Aqueous solution with <10% total organic residues
RCRA Code:	Not reported
Meth Code:	H039 - Other Recovery Of Reclamation For Reuse Including Acid Regeneration, Organics Recovery Ect
Quantity Tons:	0.21
Waste Quantity:	50

Map ID
Direction
Distance
Elevation

MAP FINDINGS

Site

Database(s)

EDR ID Number
EPA ID Number

TESORO REFINING & MARKETING COMPANY LLC #63360 (Continued)

U001578675

Quantity Unit: G
Additional Code 1: Not reported
Additional Code 2: Not reported
Additional Code 3: Not reported
Additional Code 4: Not reported
Additional Code 5: Not reported

Additional Info:

Year: 2013
Gen EPA ID: CAL000373491

Shipment Date: 20130725
Creation Date: 11/27/2013 22:15:18
Receipt Date: 20130731
Manifest ID: 005749669FLE
Trans EPA ID: CAR000183913
Trans Name: BELSHIRE
Trans 2 EPA ID: Not reported
Trans 2 Name: Not reported
TSDF EPA ID: NVT330010000
Trans Name: US ECOLOGY NEVADA OPERATIONS
TSDF Alt EPA ID: Not reported
TSDF Alt Name: Not reported
Waste Code Description: 352 - Other organic solids
RCRA Code: Not reported
Meth Code: H132 - Landfill Or Surface Impoundment That Will Be Closed As
Landfill(To Include On-Site Treatment And/Or Stabilization)

Quantity Tons: 0.04
Waste Quantity: 80
Quantity Unit: P
Additional Code 1: Not reported
Additional Code 2: Not reported
Additional Code 3: Not reported
Additional Code 4: Not reported
Additional Code 5: Not reported

Shipment Date: 20130604
Creation Date: 8/12/2013 22:15:16
Receipt Date: 20130612
Manifest ID: 005750412FLE
Trans EPA ID: CAR000183913
Trans Name: BELSHIRE
Trans 2 EPA ID: Not reported
Trans 2 Name: Not reported
TSDF EPA ID: CAT080013352
Trans Name: DEMENNO KERDOON
TSDF Alt EPA ID: Not reported
TSDF Alt Name: Not reported
Waste Code Description: 134 - Aqueous solution with <10% total organic residues
RCRA Code: Not reported
Meth Code: H039 - Other Recovery Of Reclamation For Reuse Including Acid
Regeneration, Organics Recovery Ect
Quantity Tons: 0.042
Waste Quantity: 10
Quantity Unit: G
Additional Code 1: Not reported
Additional Code 2: Not reported

Map ID
Direction
Distance
Elevation

MAP FINDINGS

Site

Database(s)

EDR ID Number
EPA ID Number

TESORO REFINING & MARKETING COMPANY LLC #63360 (Continued)

U001578675

Additional Code 3:	Not reported
Additional Code 4:	Not reported
Additional Code 5:	Not reported
Shipment Date:	20130110
Creation Date:	5/24/2013 22:15:17
Receipt Date:	20130116
Manifest ID:	005784614FLE
Trans EPA ID:	CAR000183913
Trans Name:	BELSHIRE
Trans 2 EPA ID:	Not reported
Trans 2 Name:	Not reported
TSDf EPA ID:	NVT330010000
Trans Name:	US ECOLOGY NEVADA OPERATIONS
TSDf Alt EPA ID:	Not reported
TSDf Alt Name:	Not reported
Waste Code Description:	352 - Other organic solids
RCRA Code:	Not reported
Meth Code:	H132 - Landfill Or Surface Impoundment That Will Be Closed As Landfill(To Include On-Site Treatment And/Or Stabilization)
Quantity Tons:	0.05
Waste Quantity:	100
Quantity Unit:	P
Additional Code 1:	Not reported
Additional Code 2:	Not reported
Additional Code 3:	Not reported
Additional Code 4:	Not reported
Additional Code 5:	Not reported
Additional Info:	
Year:	2017
Gen EPA ID:	CAL000373491
Shipment Date:	20170814
Creation Date:	8/2/2018 18:30:37
Receipt Date:	20170823
Manifest ID:	010627975FLE
Trans EPA ID:	CAR000183913
Trans Name:	BELSHIRE
Trans 2 EPA ID:	Not reported
Trans 2 Name:	Not reported
TSDf EPA ID:	NVT330010000
Trans Name:	US ECOLOGY NEVADA OPERATIONS
TSDf Alt EPA ID:	Not reported
TSDf Alt Name:	Not reported
Waste Code Description:	352 - Other organic solids
RCRA Code:	D018
Meth Code:	H132 - Landfill Or Surface Impoundment That Will Be Closed As Landfill(To Include On-Site Treatment And/Or Stabilization)
Quantity Tons:	0.03
Waste Quantity:	60
Quantity Unit:	P
Additional Code 1:	Not reported
Additional Code 2:	Not reported
Additional Code 3:	Not reported
Additional Code 4:	Not reported
Additional Code 5:	Not reported

Map ID
Direction
Distance
Elevation

MAP FINDINGS

Site

Database(s)

EDR ID Number
EPA ID Number

TESORO REFINING & MARKETING COMPANY LLC #63360 (Continued)

U001578675

Shipment Date:	20170220
Creation Date:	5/10/2018 18:30:29
Receipt Date:	20170222
Manifest ID:	009686773FLE
Trans EPA ID:	CAR000183913
Trans Name:	BELSHIRE
Trans 2 EPA ID:	Not reported
Trans 2 Name:	Not reported
TSDf EPA ID:	NVT330010000
Trans Name:	US ECOLOGY NEVADA OPERATIONS
TSDf Alt EPA ID:	Not reported
TSDf Alt Name:	Not reported
Waste Code Description:	352 - Other organic solids
RCRA Code:	D018
Meth Code:	H132 - Landfill Or Surface Impoundment That Will Be Closed As Landfill(To Include On-Site Treatment And/Or Stabilization)
Quantity Tons:	0.025
Waste Quantity:	50
Quantity Unit:	P
Additional Code 1:	Not reported
Additional Code 2:	Not reported
Additional Code 3:	Not reported
Additional Code 4:	Not reported
Additional Code 5:	Not reported
Shipment Date:	20170220
Creation Date:	5/24/2017 18:30:17
Receipt Date:	20170223
Manifest ID:	009686774FLE
Trans EPA ID:	CAR000183913
Trans Name:	BELSHIRE
Trans 2 EPA ID:	CAT080016116
Trans 2 Name:	NIETO AND SONS TRUCKING, INC.
TSDf EPA ID:	CAT080013352
Trans Name:	DEMENNO/KERDOON
TSDf Alt EPA ID:	Not reported
TSDf Alt Name:	Not reported
Waste Code Description:	134 - Aqueous solution with <10% total organic residues
RCRA Code:	Not reported
Meth Code:	H039 - Other Recovery Of Reclamation For Reuse Including Acid Regeneration, Organics Recovery Ect
Quantity Tons:	0.168
Waste Quantity:	40
Quantity Unit:	G
Additional Code 1:	Not reported
Additional Code 2:	Not reported
Additional Code 3:	Not reported
Additional Code 4:	Not reported
Additional Code 5:	Not reported
Shipment Date:	20170124
Creation Date:	5/17/2017 18:31:13
Receipt Date:	20170126
Manifest ID:	009685772FLE
Trans EPA ID:	CAR000183913
Trans Name:	BELSHIRE
Trans 2 EPA ID:	CAT080016116

Map ID
Direction
Distance
Elevation

MAP FINDINGS

Site

Database(s)

EDR ID Number
EPA ID Number

TESORO REFINING & MARKETING COMPANY LLC #63360 (Continued)

U001578675

Trans 2 Name: NIETO AND SONS TRUCKING, INC.
TSDF EPA ID: CAT080013352
Trans Name: DEMENNO/KERDOON
TSDF Alt EPA ID: Not reported
TSDF Alt Name: Not reported
Waste Code Description: 134 - Aqueous solution with <10% total organic residues
RCRA Code: Not reported
Meth Code: H039 - Other Recovery Of Reclamation For Reuse Including Acid
Regeneration, Organics Recovery Ect
Quantity Tons: 0.231
Waste Quantity: 55
Quantity Unit: G
Additional Code 1: Not reported
Additional Code 2: Not reported
Additional Code 3: Not reported
Additional Code 4: Not reported
Additional Code 5: Not reported

Additional Info:

Year: 2014
Gen EPA ID: CAL000373491

Shipment Date: 20140620
Creation Date: 3/30/2015 22:15:06
Receipt Date: 20140625
Manifest ID: 007615802FLE
Trans EPA ID: CAR000183913
Trans Name: BELSHIRE
Trans 2 EPA ID: Not reported
Trans 2 Name: Not reported
TSDF EPA ID: NVT330010000
Trans Name: US ECOLOGY NEVADA OPERATIONS
TSDF Alt EPA ID: Not reported
TSDF Alt Name: Not reported
Waste Code Description: 352 - Other organic solids
RCRA Code: D018
Meth Code: H132 - Landfill Or Surface Impoundment That Will Be Closed As
Landfill(To Include On-Site Treatment And/Or Stabilization)
Quantity Tons: 0.05
Waste Quantity: 100
Quantity Unit: P
Additional Code 1: Not reported
Additional Code 2: Not reported
Additional Code 3: Not reported
Additional Code 4: Not reported
Additional Code 5: Not reported

Shipment Date: 20140620
Creation Date: 8/26/2014 22:15:12
Receipt Date: 20140626
Manifest ID: 007615803FLE
Trans EPA ID: CAR000183913
Trans Name: BELSHIRE
Trans 2 EPA ID: Not reported
Trans 2 Name: Not reported
TSDF EPA ID: CAT080013352
Trans Name: DEMENNO KERDOON

Map ID
Direction
Distance
Elevation

MAP FINDINGS

Site

Database(s)

EDR ID Number
EPA ID Number

TESORO REFINING & MARKETING COMPANY LLC #63360 (Continued)

U001578675

TSDf Alt EPA ID:	Not reported
TSDf Alt Name:	Not reported
Waste Code Description:	134 - Aqueous solution with <10% total organic residues
RCRA Code:	Not reported
Meth Code:	H039 - Other Recovery Of Reclamation For Reuse Including Acid Regeneration, Organics Recovery Ect
Quantity Tons:	0.084
Waste Quantity:	20
Quantity Unit:	G
Additional Code 1:	Not reported
Additional Code 2:	Not reported
Additional Code 3:	Not reported
Additional Code 4:	Not reported
Additional Code 5:	Not reported
Shipment Date:	20140414
Creation Date:	6/24/2014 22:15:06
Receipt Date:	20140417
Manifest ID:	007613741FLE
Trans EPA ID:	CAR000183913
Trans Name:	BELSHIRE
Trans 2 EPA ID:	Not reported
Trans 2 Name:	Not reported
TSDf EPA ID:	CAT080013352
Trans Name:	DEMENNO KERDOON
TSDf Alt EPA ID:	Not reported
TSDf Alt Name:	Not reported
Waste Code Description:	134 - Aqueous solution with <10% total organic residues
RCRA Code:	Not reported
Meth Code:	H039 - Other Recovery Of Reclamation For Reuse Including Acid Regeneration, Organics Recovery Ect
Quantity Tons:	0.21
Waste Quantity:	50
Quantity Unit:	G
Additional Code 1:	Not reported
Additional Code 2:	Not reported
Additional Code 3:	Not reported
Additional Code 4:	Not reported
Additional Code 5:	Not reported
Shipment Date:	20140109
Creation Date:	6/9/2014 22:15:05
Receipt Date:	20140115
Manifest ID:	005769288FLE
Trans EPA ID:	CAR000183913
Trans Name:	BELSHIRE
Trans 2 EPA ID:	Not reported
Trans 2 Name:	Not reported
TSDf EPA ID:	NVT330010000
Trans Name:	US ECOLOGY NEVADA OPERATIONS
TSDf Alt EPA ID:	Not reported
TSDf Alt Name:	Not reported
Waste Code Description:	352 - Other organic solids
RCRA Code:	Not reported
Meth Code:	H132 - Landfill Or Surface Impoundment That Will Be Closed As Landfill(To Include On-Site Treatment And/Or Stabilization)
Quantity Tons:	0.025

Map ID
Direction
Distance
Elevation

MAP FINDINGS

Site

Database(s)

EDR ID Number
EPA ID Number

TESORO REFINING & MARKETING COMPANY LLC #63360 (Continued)

U001578675

Waste Quantity: 50
Quantity Unit: P
Additional Code 1: Not reported
Additional Code 2: Not reported
Additional Code 3: Not reported
Additional Code 4: Not reported
Additional Code 5: Not reported

Additional Info:

Year: 2016
Gen EPA ID: CAL000373491

Shipment Date: 20151103
Creation Date: 5/23/2016 18:30:23
Receipt Date: 20151104
Manifest ID: 008724991FLE
Trans EPA ID: CAR000183913
Trans Name: BELSHIRE
Trans 2 EPA ID: Not reported
Trans 2 Name: Not reported
TSDF EPA ID: NVT330010000
Trans Name: US ECOLOGY NEVADA OPERATIONS
TSDF Alt EPA ID: Not reported
TSDF Alt Name: Not reported
Waste Code Description: 352 - Other organic solids
RCRA Code: D018
Meth Code: H132 - Landfill Or Surface Impoundment That Will Be Closed As
Landfill(To Include On-Site Treatment And/Or Stabilization)

Quantity Tons: 0.065
Waste Quantity: 130
Quantity Unit: P
Additional Code 1: Not reported
Additional Code 2: Not reported
Additional Code 3: Not reported
Additional Code 4: Not reported
Additional Code 5: Not reported

Shipment Date: 20151103
Creation Date: 1/11/2016 22:16:49
Receipt Date: 20151105
Manifest ID: 008724992FLE
Trans EPA ID: CAR000183913
Trans Name: BELSHIRE
Trans 2 EPA ID: Not reported
Trans 2 Name: Not reported
TSDF EPA ID: CAT080013352
Trans Name: DEMENNO KERDOON
TSDF Alt EPA ID: Not reported
TSDF Alt Name: Not reported
Waste Code Description: 134 - Aqueous solution with <10% total organic residues
RCRA Code: Not reported
Meth Code: H039 - Other Recovery Of Reclamation For Reuse Including Acid
Regeneration, Organics Recovery Ect

Quantity Tons: 0.042
Waste Quantity: 10
Quantity Unit: G
Additional Code 1: Not reported

Map ID
Direction
Distance
Elevation

MAP FINDINGS

Site

Database(s)

EDR ID Number
EPA ID Number

TESORO REFINING & MARKETING COMPANY LLC #63360 (Continued)

U001578675

Additional Code 2:	Not reported
Additional Code 3:	Not reported
Additional Code 4:	Not reported
Additional Code 5:	Not reported
Shipment Date:	20150421
Creation Date:	11/4/2015 22:15:23
Receipt Date:	20150429
Manifest ID:	007647337FLE
Trans EPA ID:	CAR000183913
Trans Name:	BELSHIRE
Trans 2 EPA ID:	Not reported
Trans 2 Name:	Not reported
TSDf EPA ID:	NVT330010000
Trans Name:	US ECOLOGY NEVADA OPERATIONS
TSDf Alt EPA ID:	Not reported
TSDf Alt Name:	Not reported
Waste Code Description:	352 - Other organic solids
RCRA Code:	D018
Meth Code:	H132 - Landfill Or Surface Impoundment That Will Be Closed As Landfill(To Include On-Site Treatment And/Or Stabilization)
Quantity Tons:	0.04
Waste Quantity:	80
Quantity Unit:	P
Additional Code 1:	Not reported
Additional Code 2:	Not reported
Additional Code 3:	Not reported
Additional Code 4:	Not reported
Additional Code 5:	Not reported
Shipment Date:	20150302
Creation Date:	5/19/2015 22:15:15
Receipt Date:	20150304
Manifest ID:	007645101FLE
Trans EPA ID:	CAR000183913
Trans Name:	BELSHIRE
Trans 2 EPA ID:	Not reported
Trans 2 Name:	Not reported
TSDf EPA ID:	CAT080013352
Trans Name:	DEMENNO KERDOON
TSDf Alt EPA ID:	Not reported
TSDf Alt Name:	Not reported
Waste Code Description:	134 - Aqueous solution with <10% total organic residues
RCRA Code:	Not reported
Meth Code:	H039 - Other Recovery Of Reclamation For Reuse Including Acid Regeneration, Organics Recovery Ect
Quantity Tons:	0.21
Waste Quantity:	50
Quantity Unit:	G
Additional Code 1:	Not reported
Additional Code 2:	Not reported
Additional Code 3:	Not reported
Additional Code 4:	Not reported
Additional Code 5:	Not reported

CERS:

Name: THRIFTY OIL #360

Map ID
Direction
Distance
Elevation

MAP FINDINGS

Site

Database(s)

EDR ID Number
EPA ID Number

TESORO REFINING & MARKETING COMPANY LLC #63360 (Continued)

U001578675

Address: 2800 W BALL RD
City,State,Zip: ANAHEIM, CA 92804
Site ID: 205063
CERS ID: T0605901193
CERS Description: Leaking Underground Storage Tank Cleanup Site

Affiliation:

Affiliation Type Desc: Local Agency Caseworker
Entity Name: RICHARD O. WILSON - ANAHEIM CITY
Entity Title: Not reported
Affiliation Address: 201 S. ANAHEIM BLVD. #601
Affiliation City: ANAHEIM
Affiliation State: CA
Affiliation Country: Not reported
Affiliation Zip: Not reported
Affiliation Phone: Not reported

Affiliation Type Desc: Regional Board Caseworker
Entity Name: VALERIE JAHN-BULL - SANTA ANA RWQCB (REGION 8)
Entity Title: Not reported
Affiliation Address: 3737 MAIN STREET, SUITE 500
Affiliation City: RIVERSIDE
Affiliation State: CA
Affiliation Country: Not reported
Affiliation Zip: Not reported
Affiliation Phone: 9517824903

HWTS:

Name: TESORO REFINING & MARKETING COMPANY LLC #63360
Address: 2800 W BALL RD
Address 2: Not reported
City,State,Zip: ANAHEIM, CA 92804
EPA ID: CAL000373491
Inactive Date: Not reported
Create Date: 04/11/2012
Last Act Date: 02/16/2021
Mailing Name: ENV DEPT
Mailing Address: 500 SPEEDWAY DR
Mailing Address 2: Not reported
Mailing City,State,Zip: ENON, OH 45323
Owner Name: TESORO REFINING & MARKETING COMPANY
Owner Address: 500 SPEEDWAY DR
Owner Address 2: Not reported
Owner City,State,Zip: ENON, OH 45323
Contact Name: TERESA MILES
Contact Address: 500 SPEEDWAY DR
Contact Address 2: Not reported
City,State,Zip: ENON, OH 45323

NAICS:

EPA ID: CAL000373491
Create Date: 2012-04-11 08:41:03.070
NAICS Code: 44719
NAICS Description: Other Gasoline Stations
Issued EPA ID Date: 2012-04-11 08:41:03.07000
Inactive Date: Not reported
Facility Name: TESORO REFINING & MARKETING COMPANY LLC #63360

Map ID
Direction
Distance
Elevation

MAP FINDINGS

Site

Database(s)

EDR ID Number
EPA ID Number

TESORO REFINING & MARKETING COMPANY LLC #63360 (Continued)

U001578675

Facility Address: 2800 W BALL RD
Facility Address 2: Not reported
Facility City: ANAHEIM
Facility County: Not reported
Facility State: CA
Facility Zip: 92804

BQ715
NNE
1/4-1/2
0.480 mi.
2534 ft.

THRIFTY OIL #360
2800 BALL RD
ANAHEIM, CA 92804

LUST S106784806
N/A

Site 2 of 5 in cluster BQ

Relative:
Higher
Actual:
80 ft.

LUST REG 8:
Name: THRIFTY OIL #360
Address: 2800 BALL RD
City: ANAHEIM
Region: 8
County: Orange
Regional Board: Santa Ana Region
Facility Status: Preliminary site assessment underway
Case Number: 083001564T
Local Case Num: Not reported
Case Type: Aquifer affected
Substance: Gasoline
Qty Leaked: Not reported
Abate Method: No Action Required - incident is minor, requiring no remedial action
Cross Street: Not reported
Enf Type: None Taken
Funding: Not reported
How Discovered: Tank Test
How Stopped: Not reported
Leak Cause: Overfill
Leak Source: Other Source
Global ID: T0605901193
How Stopped Date: 8/17/1988
Enter Date: 6/7/1990
Date Confirmation of Leak Began: 7/29/1997
Date Preliminary Assessment Began: 1/1/1965
Discover Date: 8/17/1988
Enforcement Date: 1/1/1965
Close Date: Not reported
Date Prelim Assessment Workplan Submitted: Not reported
Date Pollution Characterization Began: Not reported
Date Remediation Plan Submitted: Not reported
Date Remedial Action Underway: 2/4/2003
Date Post Remedial Action Monitoring: Not reported
Enter Date: 6/7/1990
GW Qualifies: =
Soil Qualifies: =
Operator: Not reported
Facility Contact: Not reported
Interim: Not reported
Oversite Program: LUST
Latitude: 33.81740459
Longitude: -117.9847684
MTBE Date: 1/12/1999

Map ID
Direction
Distance
Elevation

MAP FINDINGS

Site

Database(s)

EDR ID Number
EPA ID Number

THRIFTY OIL #360 (Continued)

S106784806

Max MTBE GW: 31000
MTBE Concentration: 5
Max MTBE Soil: 33
MTBE Fuel: 1
MTBE Tested: MTBE Detected. Site tested for MTBE & MTBE detected
MTBE Class: *
Staff: VJJ
Staff Initials: SW
Lead Agency: Local Agency
Local Agency: 30011
Hydr Basin #: COASTAL PLAIN OF ORA
Beneficial: Not reported
Priority: Not reported
Cleanup Fund Id: Not reported
Work Suspended: Not reported
Summary: URR SUBMITTED 02/18/98 FOR REMOVAL OF GASOLINE UST 11/12/97.
NO FILE

BQ716
NNE
1/4-1/2
0.491 mi.
2590 ft.

92378
2792 W BALL RD
ANAHEIM, CA 92804
Site 3 of 5 in cluster BQ

LUST
HIST UST
Cortese
CERS
U001578671
N/A

Relative:
Higher
Actual:
80 ft.

LUST:
Name: CHEVRON #9-2378
Address: 2792 W BALL RD
City,State,Zip: ANAHEIM, CA 92804
Lead Agency: ANAHEIM CITY
Case Type: LUST Cleanup Site
Geo Track: http://geotracker.waterboards.ca.gov/profile_report.asp?global_id=T0605901240
Global Id: T0605901240
Latitude: 33.8174153
Longitude: -117.9844943
Status: Completed - Case Closed
Status Date: 02/03/2005
Case Worker: RM
RB Case Number: 083001632T
Local Agency: ANAHEIM CITY
File Location: Not reported
Local Case Number: Not reported
Potential Media Affect: Aquifer used for drinking water supply
Potential Contaminants of Concern: Gasoline
Site History: Not reported

LUST:
Global Id: T0605901240
Contact Type: Regional Board Caseworker
Contact Name: MIGUEL OVIEDO
Organization Name: SANTA ANA RWQCB (REGION 8)
Address: 3737 Main Street, Suite 500
City: RIVERSIDE
Email: miguel.oviedo@waterboards.ca.gov
Phone Number: 9517823238

Global Id: T0605901240
Contact Type: Local Agency Caseworker
Contact Name: RALPH MCCAFFREY

Map ID
Direction
Distance
Elevation

MAP FINDINGS

Site

Database(s)

EDR ID Number
EPA ID Number

92378 (Continued)

U001578671

Organization Name: ANAHEIM CITY
Address: 201 S. ANAHEIM BLVD. MS 601
City: ANAHEIM
Email: rmccaffrey@anaheim.net
Phone Number: Not reported

LUST:

Global Id: T0605901240
Action Type: REMEDIATION
Date: 04/05/2000
Action: Soil Vapor Extraction (SVE)

Global Id: T0605901240
Action Type: Other
Date: 06/18/1990
Action: Leak Discovery

Global Id: T0605901240
Action Type: Other
Date: 06/18/1990
Action: Leak Stopped

Global Id: T0605901240
Action Type: Other
Date: 08/09/1990
Action: Leak Reported

Global Id: T0605901240
Action Type: ENFORCEMENT
Date: 02/03/2005
Action: Closure/No Further Action Letter

Global Id: T0605901240
Action Type: ENFORCEMENT
Date: 08/13/2013
Action: File review

LUST:

Global Id: T0605901240
Status: Open - Case Begin Date
Status Date: 06/18/1990

Global Id: T0605901240
Status: Open - Site Assessment
Status Date: 06/18/1990

Global Id: T0605901240
Status: Open - Site Assessment
Status Date: 08/09/1990

Global Id: T0605901240
Status: Open - Remediation
Status Date: 01/10/1996

Global Id: T0605901240
Status: Open - Verification Monitoring

Map ID
Direction
Distance
Elevation

MAP FINDINGS

Site

Database(s)

EDR ID Number
EPA ID Number

92378 (Continued)

U001578671

Status Date: 08/01/2002

Global Id: T0605901240
Status: Open - Verification Monitoring
Status Date: 10/23/2002

Global Id: T0605901240
Status: Open - Remediation
Status Date: 02/05/2003

Global Id: T0605901240
Status: Open - Verification Monitoring
Status Date: 03/17/2003

Global Id: T0605901240
Status: Open - Verification Monitoring
Status Date: 07/30/2003

Global Id: T0605901240
Status: Open - Verification Monitoring
Status Date: 11/03/2003

Global Id: T0605901240
Status: Open - Verification Monitoring
Status Date: 12/17/2003

Global Id: T0605901240
Status: Open - Verification Monitoring
Status Date: 03/08/2004

Global Id: T0605901240
Status: Open - Verification Monitoring
Status Date: 10/19/2004

Global Id: T0605901240
Status: Completed - Case Closed
Status Date: 02/03/2005

HIST UST:

Name: 92378
Address: 2792 W BALL RD
City,State,Zip: ANAHEIM, CA 92804
File Number: 0002E6F6
URL: <http://geotracker.waterboards.ca.gov/ustpdfs/pdf/0002E6F6.pdf>
Region: STATE
Facility ID: 00000062246
Facility Type: Gas Station
Other Type: Not reported
Contact Name: SIBLEY,DAVID P
Telephone: 7145275829
Owner Name: CHEVRON U.S.A. INC.
Owner Address: 575 MARKET
Owner City,St,Zip: SAN FRANCISCO, CA 94105
Total Tanks: 0004

Tank Num: 001

Map ID
Direction
Distance
Elevation

MAP FINDINGS

Site

Database(s)

EDR ID Number
EPA ID Number

92378 (Continued)

U001578671

Container Num: 1
Year Installed: 1965
Tank Capacity: 00004000
Tank Used for: PRODUCT
Type of Fuel: Not reported
Container Construction Thickness: 0000170
Leak Detection: Stock Inventor

Tank Num: 002
Container Num: 2
Year Installed: 1965
Tank Capacity: 00006700
Tank Used for: PRODUCT
Type of Fuel: Not reported
Container Construction Thickness: 0000250
Leak Detection: Stock Inventor

Tank Num: 003
Container Num: 3
Year Installed: 1965
Tank Capacity: 00008000
Tank Used for: PRODUCT
Type of Fuel: Not reported
Container Construction Thickness: 0000250
Leak Detection: Stock Inventor

Tank Num: 004
Container Num: 4
Year Installed: 1965
Tank Capacity: 00000550
Tank Used for: WASTE
Type of Fuel: Not reported
Container Construction Thickness: 0000100
Leak Detection: Stock Inventor

[Click here for Geo Tracker PDF:](#)

CORTESE:

Name: CHEVRON #9-2378
Address: 2792 W BALL RD
City,State,Zip: ANAHEIM, CA 92804
Region: CORTESE
Envirostor Id: Not reported
Global ID: T0605901240
Site/Facility Type: LUST CLEANUP SITE
Cleanup Status: COMPLETED - CASE CLOSED
Status Date: Not reported
Site Code: Not reported
Latitude: Not reported
Longitude: Not reported
Owner: Not reported
Enf Type: Not reported
Swat R: Not reported
Flag: active
Order No: Not reported
Waste Discharge System No: Not reported
Effective Date: Not reported

Map ID
Direction
Distance
Elevation

MAP FINDINGS

Site

Database(s)

EDR ID Number
EPA ID Number

92378 (Continued)

U001578671

Region 2: Not reported
WID Id: Not reported
Solid Waste Id No: Not reported
Waste Management Unit Name: Not reported
File Name: Active Open

CERS:

Name: CHEVRON #9-2378
Address: 2792 W BALL RD
City,State,Zip: ANAHEIM, CA 92804
Site ID: 238214
CERS ID: T0605901240
CERS Description: Leaking Underground Storage Tank Cleanup Site

Affiliation:

Affiliation Type Desc: Local Agency Caseworker
Entity Name: RALPH MCCAFFREY - ANAHEIM CITY
Entity Title: Not reported
Affiliation Address: 201 S. ANAHEIM BLVD. MS 601
Affiliation City: ANAHEIM
Affiliation State: CA
Affiliation Country: Not reported
Affiliation Zip: Not reported
Affiliation Phone: Not reported

Affiliation Type Desc: Regional Board Caseworker
Entity Name: MIGUEL OVIEDO - SANTA ANA RWQCB (REGION 8)
Entity Title: Not reported
Affiliation Address: 3737 Main Street, Suite 500
Affiliation City: RIVERSIDE
Affiliation State: CA
Affiliation Country: Not reported
Affiliation Zip: Not reported
Affiliation Phone: 9517823238

BQ717
NNE
1/4-1/2
0.491 mi.
2590 ft.

CHEVRON #9-2378
2792
ANAHEIM, CA 92804

Site 4 of 5 in cluster BQ

LUST S103891650
HIST CORTESE N/A

Relative:
Higher

LUST REG 8:

Actual:
80 ft.

Name: CHEVRON #9-2378
Address: 2792 BALL RD
City: ANAHEIM
Region: 8
County: Orange
Regional Board: Santa Ana Region
Facility Status: Case Closed
Case Number: 083001632T
Local Case Num: Not reported
Case Type: Aquifer affected
Substance: Gasoline
Qty Leaked: Not reported
Abate Method: Vapor Extraction
Cross Street: DALE
Enf Type: Not reported

Map ID
Direction
Distance
Elevation

MAP FINDINGS

Site

Database(s)

EDR ID Number
EPA ID Number

CHEVRON #9-2378 (Continued)

S103891650

Funding:	Not reported
How Discovered:	Tank Test
How Stopped:	Not reported
Leak Cause:	Not reported
Leak Source:	Piping
Global ID:	T0605901240
How Stopped Date:	6/18/1990
Enter Date:	9/16/1990
Date Confirmation of Leak Began:	6/18/1990
Date Preliminary Assessment Began:	6/18/1990
Discover Date:	6/18/1990
Enforcement Date:	Not reported
Close Date:	2/3/2005
Date Prelim Assessment Workplan Submitted:	Not reported
Date Pollution Characterization Began:	8/9/1990
Date Remediation Plan Submitted:	Not reported
Date Remedial Action Underway:	2/5/2003
Date Post Remedial Action Monitoring:	10/19/2004
Enter Date:	9/16/1990
GW Qualifies:	=
Soil Qualifies:	=
Operator:	Not reported
Facility Contact:	Not reported
Interim:	Not reported
Oversite Program:	LUST
Latitude:	33.8174153
Longitude:	-117.9844943
MTBE Date:	1/27/1997
Max MTBE GW:	1800
MTBE Concentration:	5
Max MTBE Soil:	22
MTBE Fuel:	1
MTBE Tested:	MTBE Detected. Site tested for MTBE & MTBE detected
MTBE Class:	Not reported
Staff:	TME
Staff Initials:	RM
Lead Agency:	Local Agency
Local Agency:	30011
Hydr Basin #:	COASTAL PLAIN OF ORA
Beneficial:	Not reported
Priority:	Not reported
Cleanup Fund Id:	Not reported
Work Suspended:	Not reported
Summary:	THREE GW MONITORING WELLS INSTALLED NEAR UST. FLOW GRADIENT DIRECTION IS TO THE SW. Dual Phase Extraction test report submitted on 30-14-01.

HIST CORTESE:

edr_fname:	CHEVRON #9-2378
edr_fadd1:	2792
City,State,Zip:	ANAHEIM, CA 92804
Region:	CORTESE
Facility County Code:	30
Reg By:	LTNKA
Reg Id:	083001632T

Map ID
Direction
Distance
Elevation

MAP FINDINGS

Site

Database(s)

EDR ID Number
EPA ID Number

BQ718
NNE
1/4-1/2
0.491 mi.
2590 ft.

CHEVRON STATION #92378
2792 W BALL RD
ANAHEIM, CA 92804

Site 5 of 5 in cluster BQ

Relative:
Higher

ORANGE CO. LUST:

Actual:
80 ft.

Name: CHEVRON
Address: 2792 W BALL RD
City,State,Zip: ANAHEIM, CA 92804
Region: ORANGE
Facility Id: 91UT033
Released Substance: Waste oil/Used oil; Gasoline-Automotive (motor gasoline and additives), leaded & unleaded
Date Closed: 04/01/1991
Record ID: RO0001672

Name: CHEVRON STATION #9-2378
Address: 2792 W BALL RD
City,State,Zip: ANAHEIM, CA 92804
Region: ORANGE
Facility Id: 90UT217
Released Substance: Gasoline-Automotive (motor gasoline and additives), leaded & unleaded
Date Closed: 04/01/1991
Record ID: RO0002162

SWEEPS UST:

Name: CHEVRON STATION #92378
Address: 2792 W BALL RD
City: ANAHEIM
Status: Active
Comp Number: 2404
Number: 9
Board Of Equalization: Not reported
Referral Date: 03-18-92
Action Date: 03-18-92
Created Date: 12-31-88
Owner Tank Id: 157
SWRCB Tank Id: 30-011-002404-000001
Tank Status: A
Capacity: Not reported
Active Date: Not reported
Tank Use: UNKNOWN
STG: P
Content: Not reported
Number Of Tanks: 5

Name: CHEVRON STATION #92378
Address: 2792 W BALL RD
City: ANAHEIM
Status: Active
Comp Number: 2404
Number: 9
Board Of Equalization: Not reported
Referral Date: 03-18-92
Action Date: 03-18-92
Created Date: 12-31-88
Owner Tank Id: 157
SWRCB Tank Id: 30-011-002404-000002

LUST
SWEEPS UST
CA FID UST

S101589040
N/A

Map ID
Direction
Distance
Elevation

MAP FINDINGS

Site

Database(s)

EDR ID Number
EPA ID Number

CHEVRON STATION #92378 (Continued)

S101589040

Tank Status: A
Capacity: 500
Active Date: Not reported
Tank Use: M.V. FUEL
STG: P
Content: JET FUEL
Number Of Tanks: Not reported

Name: CHEVRON STATION #92378
Address: 2792 W BALL RD
City: ANAHEIM
Status: Active
Comp Number: 2404
Number: 9
Board Of Equalization: Not reported
Referral Date: 03-18-92
Action Date: 03-18-92
Created Date: 12-31-88
Owner Tank Id: 157
SWRCB Tank Id: 30-011-002404-000003
Tank Status: A
Capacity: 8000
Active Date: Not reported
Tank Use: M.V. FUEL
STG: W
Content: REG UNLEADED
Number Of Tanks: Not reported

Name: CHEVRON STATION #92378
Address: 2792 W BALL RD
City: ANAHEIM
Status: Active
Comp Number: 2404
Number: 9
Board Of Equalization: Not reported
Referral Date: 03-18-92
Action Date: 03-18-92
Created Date: 12-31-88
Owner Tank Id: 157
SWRCB Tank Id: 30-011-002404-000004
Tank Status: A
Capacity: 6700
Active Date: Not reported
Tank Use: M.V. FUEL
STG: W
Content: LEADED
Number Of Tanks: Not reported

Name: CHEVRON STATION #92378
Address: 2792 W BALL RD
City: ANAHEIM
Status: Active
Comp Number: 2404
Number: 9
Board Of Equalization: Not reported
Referral Date: 03-18-92
Action Date: 03-18-92

Map ID
Direction
Distance
Elevation

MAP FINDINGS

Site

Database(s)

EDR ID Number
EPA ID Number

CHEVRON STATION #92378 (Continued)

S101589040

Created Date: 12-31-88
Owner Tank Id: 157
SWRCB Tank Id: 30-011-002404-000005
Tank Status: A
Capacity: 3953
Active Date: Not reported
Tank Use: M.V. FUEL
STG: W
Content: DIESEL
Number Of Tanks: Not reported

CA FID UST:

Facility ID: 30001076
Regulated By: UTNKA
Regulated ID: Not reported
Cortese Code: Not reported
SIC Code: Not reported
Facility Phone: 7145275829
Mail To: Not reported
Mailing Address: 1201 S BEACH P O BOX
Mailing Address 2: Not reported
Mailing City,St,Zip: ANAHEIM 92804
Contact: Not reported
Contact Phone: Not reported
DUNs Number: Not reported
NPDES Number: Not reported
EPA ID: Not reported
Comments: Not reported
Status: Active

BR719
ENE
1/4-1/2
0.493 mi.
2602 ft.

CHALLENGE MARKETING #91
10502
STANTON, CA 90680
Site 1 of 2 in cluster BR

HIST CORTESE **S102820810**
N/A

Relative:
Higher
Actual:
81 ft.

HIST CORTESE:
edr_fname: CHALLENGE MARKETING #91
edr_fadd1: 10502
City,State,Zip: STANTON, CA 90680
Region: CORTESE
Facility County Code: 30
Reg By: LTNKA
Reg Id: 083002032T

BP720
SW
1/4-1/2
0.494 mi.
2608 ft.

C R AND R RECYCLING
11262 WESTERN
STANTON, CA 90680
Site 3 of 3 in cluster BP

SWRCY **U001565187**
HIST UST **N/A**
EMI

Relative:
Lower
Actual:
58 ft.

SWRCY:
Name: CR&R INC
Address: 11262 WESTERN AVE
City,State,Zip: STANTON, CA 90680
Reg Id: 27942

Map ID
Direction
Distance
Elevation

MAP FINDINGS

Site

Database(s)

EDR ID Number
EPA ID Number

C R AND R RECYCLING (Continued)

U001565187

Cert Id: RC0697
Mailing Address: 11292 Western Ave
Mailing City: Stanton
Mailing State: CA
Mailing Zip Code: 90680
Website: Not reported
Email: bobw@crrmail.com
Phone Number: (714) 826-9049x2267
Rural: N
Operation Begin Date: 09/08/1987
Aluminium: Y
Glass: Y
Plastic: Y
Bimetal: Y
Hours of Operation: Mon - Fri 8:00 am - 4:00 pm; Sat 8:00 am - 1:00 pm; Sun Closed
Organization ID: 19495
Organization Name: CR & R Inc

HIST UST:

Name: C R AND R RECYCLING
Address: 11262 WESTERN
City,State,Zip: STANTON, CA 90680
File Number: 0002E65D
URL: <http://geotracker.waterboards.ca.gov/ustpdfs/pdf/0002E65D.pdf>
Region: STATE
Facility ID: 00000024693
Facility Type: Other
Other Type: RECYCLING/WASTE MGMN
Contact Name: ROGER BROWN
Telephone: 7148269040
Owner Name: C R & R INC.
Owner Address: 11292 WESTERN AVE.
Owner City,St,Zip: STANTON, CA 90608
Total Tanks: 0007

Tank Num: 001
Container Num: #7-A
Year Installed: Not reported
Tank Capacity: 00005000
Tank Used for: PRODUCT
Type of Fuel: DIESEL
Container Construction Thickness: Not reported
Leak Detection: None

Tank Num: 002
Container Num: #6-A
Year Installed: Not reported
Tank Capacity: 00002000
Tank Used for: PRODUCT
Type of Fuel: DIESEL
Container Construction Thickness: Not reported
Leak Detection: None

Tank Num: 003
Container Num: #5
Year Installed: 1980
Tank Capacity: 00002000

Map ID
Direction
Distance
Elevation

MAP FINDINGS

Site

Database(s)

EDR ID Number
EPA ID Number

C R AND R RECYCLING (Continued)

U001565187

Tank Used for: PRODUCT
Type of Fuel: REGULAR
Container Construction Thickness: 1/4
Leak Detection: Stock Inventor

Tank Num: 004
Container Num: #4
Year Installed: 1980
Tank Capacity: 00010000
Tank Used for: PRODUCT
Type of Fuel: DIESEL
Container Construction Thickness: 1/4
Leak Detection: Stock Inventor

Tank Num: 005
Container Num: #3
Year Installed: 1980
Tank Capacity: 00010000
Tank Used for: PRODUCT
Type of Fuel: DIESEL
Container Construction Thickness: 1/4
Leak Detection: Stock Inventor

Tank Num: 006
Container Num: #2
Year Installed: 1980
Tank Capacity: 00010000
Tank Used for: PRODUCT
Type of Fuel: DIESEL
Container Construction Thickness: 1/4
Leak Detection: Stock Inventor

Tank Num: 007
Container Num: #1
Year Installed: 1980
Tank Capacity: 00005000
Tank Used for: PRODUCT
Type of Fuel: REGULAR
Container Construction Thickness: 1/4
Leak Detection: Stock Inventor

[Click here for Geo Tracker PDF:](#)

EMI:

Name: HAUL-AWAY CONTAINERS, CR & R I
Address: 11262 WESTERN AVE
City,State,Zip: STANTON, CA 90680
Year: 1987
County Code: 30
Air Basin: SC
Facility ID: 22914
Air District Name: SC
SIC Code: 5093
Air District Name: SOUTH COAST AQMD
Community Health Air Pollution Info System: Not reported
Consolidated Emission Reporting Rule: Not reported
Total Organic Hydrocarbon Gases Tons/Yr: 5

Map ID
Direction
Distance
Elevation

MAP FINDINGS

Site

Database(s)

EDR ID Number
EPA ID Number

C R AND R RECYCLING (Continued)

U001565187

Reactive Organic Gases Tons/Yr: 5
Carbon Monoxide Emissions Tons/Yr: 0
NOX - Oxides of Nitrogen Tons/Yr: 0
SOX - Oxides of Sulphur Tons/Yr: 0
Particulate Matter Tons/Yr: 0
Part. Matter 10 Micrometers and Smllr Tons/Yr:0

Name: CR & R INC, HAUL-AWAY CONTAINERS
Address: 11262 WESTERN AVE
City,State,Zip: STANTON, CA 90680
Year: 1990
County Code: 30
Air Basin: SC
Facility ID: 22914
Air District Name: SC
SIC Code: 5093
Air District Name: SOUTH COAST AQMD
Community Health Air Pollution Info System: Not reported
Consolidated Emission Reporting Rule: Not reported
Total Organic Hydrocarbon Gases Tons/Yr: 39
Reactive Organic Gases Tons/Yr: 38
Carbon Monoxide Emissions Tons/Yr: 0
NOX - Oxides of Nitrogen Tons/Yr: 0
SOX - Oxides of Sulphur Tons/Yr: 0
Particulate Matter Tons/Yr: 0
Part. Matter 10 Micrometers and Smllr Tons/Yr:0

Name: CR & R INC
Address: 11262 WESTERN AV
City,State,Zip: STANTON, CA 90680
Year: 1993
County Code: 30
Air Basin: SC
Facility ID: 22914
Air District Name: SC
SIC Code: 5093
Air District Name: SOUTH COAST AQMD
Community Health Air Pollution Info System: Not reported
Consolidated Emission Reporting Rule: Not reported
Total Organic Hydrocarbon Gases Tons/Yr: 1
Reactive Organic Gases Tons/Yr: 1
Carbon Monoxide Emissions Tons/Yr: 21
NOX - Oxides of Nitrogen Tons/Yr: 1
SOX - Oxides of Sulphur Tons/Yr: 0
Particulate Matter Tons/Yr: 0
Part. Matter 10 Micrometers and Smllr Tons/Yr:0

Name: CR & R INC
Address: 11262 WESTERN AV
City,State,Zip: STANTON, CA 90680
Year: 1995
County Code: 30
Air Basin: SC
Facility ID: 22914
Air District Name: SC
SIC Code: 5093
Air District Name: SOUTH COAST AQMD

Map ID
Direction
Distance
Elevation

MAP FINDINGS

Site

Database(s)

EDR ID Number
EPA ID Number

C R AND R RECYCLING (Continued)

U001565187

Community Health Air Pollution Info System: Not reported
Consolidated Emission Reporting Rule: Not reported
Total Organic Hydrocarbon Gases Tons/Yr: 1
Reactive Organic Gases Tons/Yr: 1
Carbon Monoxide Emissions Tons/Yr: 21
NOX - Oxides of Nitrogen Tons/Yr: 1
SOX - Oxides of Sulphur Tons/Yr: 0
Particulate Matter Tons/Yr: 0
Part. Matter 10 Micrometers and Smllr Tons/Yr:0

Name: CR & R INC
Address: 11262 WESTERN AVE
City,State,Zip: STANTON, CA 90680
Year: 1996
County Code: 30
Air Basin: SC
Facility ID: 22914
Air District Name: SC
SIC Code: 5093
Air District Name: SOUTH COAST AQMD
Community Health Air Pollution Info System: Not reported
Consolidated Emission Reporting Rule: Not reported
Total Organic Hydrocarbon Gases Tons/Yr: 6
Reactive Organic Gases Tons/Yr: 6
Carbon Monoxide Emissions Tons/Yr: 0
NOX - Oxides of Nitrogen Tons/Yr: 0
SOX - Oxides of Sulphur Tons/Yr: 0
Particulate Matter Tons/Yr: 0
Part. Matter 10 Micrometers and Smllr Tons/Yr:0

Name: CR & R INC
Address: 11262 WESTERN AV
City,State,Zip: STANTON, CA 90680
Year: 1997
County Code: 30
Air Basin: SC
Facility ID: 22914
Air District Name: SC
SIC Code: 3479
Air District Name: SOUTH COAST AQMD
Community Health Air Pollution Info System: Not reported
Consolidated Emission Reporting Rule: Not reported
Total Organic Hydrocarbon Gases Tons/Yr: 6
Reactive Organic Gases Tons/Yr: 6
Carbon Monoxide Emissions Tons/Yr: 0
NOX - Oxides of Nitrogen Tons/Yr: 0
SOX - Oxides of Sulphur Tons/Yr: 0
Particulate Matter Tons/Yr: 0
Part. Matter 10 Micrometers and Smllr Tons/Yr:0

Name: CR & R INC
Address: 11262 WESTERN AV
City,State,Zip: STANTON, CA 90680
Year: 1998
County Code: 30
Air Basin: SC
Facility ID: 22914

Map ID
Direction
Distance
Elevation

MAP FINDINGS

Site

Database(s)

EDR ID Number
EPA ID Number

C R AND R RECYCLING (Continued)

U001565187

Air District Name: SC
SIC Code: 3479
Air District Name: SOUTH COAST AQMD
Community Health Air Pollution Info System: Not reported
Consolidated Emission Reporting Rule: Not reported
Total Organic Hydrocarbon Gases Tons/Yr: 6
Reactive Organic Gases Tons/Yr: 6
Carbon Monoxide Emissions Tons/Yr: 0
NOX - Oxides of Nitrogen Tons/Yr: 0
SOX - Oxides of Sulphur Tons/Yr: 0
Particulate Matter Tons/Yr: 0
Part. Matter 10 Micrometers and Smllr Tons/Yr:0

Name: CR & R INC
Address: 11262 WESTERN AV
City,State,Zip: STANTON, CA 90680
Year: 1999
County Code: 30
Air Basin: SC
Facility ID: 22914
Air District Name: SC
SIC Code: 3479
Air District Name: SOUTH COAST AQMD
Community Health Air Pollution Info System: Not reported
Consolidated Emission Reporting Rule: Not reported
Total Organic Hydrocarbon Gases Tons/Yr: 6
Reactive Organic Gases Tons/Yr: 6
Carbon Monoxide Emissions Tons/Yr: 0
NOX - Oxides of Nitrogen Tons/Yr: 0
SOX - Oxides of Sulphur Tons/Yr: 0
Particulate Matter Tons/Yr: 0
Part. Matter 10 Micrometers and Smllr Tons/Yr:0

Name: CR & R INC
Address: 11262 WESTERN AV
City,State,Zip: STANTON, CA 90680
Year: 2000
County Code: 30
Air Basin: SC
Facility ID: 22914
Air District Name: SC
SIC Code: 3479
Air District Name: SOUTH COAST AQMD
Community Health Air Pollution Info System: Not reported
Consolidated Emission Reporting Rule: Not reported
Total Organic Hydrocarbon Gases Tons/Yr: 6
Reactive Organic Gases Tons/Yr: 6
Carbon Monoxide Emissions Tons/Yr: 0
NOX - Oxides of Nitrogen Tons/Yr: 0
SOX - Oxides of Sulphur Tons/Yr: 0
Particulate Matter Tons/Yr: 0
Part. Matter 10 Micrometers and Smllr Tons/Yr:0

Name: CR & R INC
Address: 11262 WESTERN AV
City,State,Zip: STANTON, CA 90680
Year: 2001

Map ID
Direction
Distance
Elevation

MAP FINDINGS

Site

Database(s)

EDR ID Number
EPA ID Number

C R AND R RECYCLING (Continued)

U001565187

County Code: 30
Air Basin: SC
Facility ID: 22914
Air District Name: SC
SIC Code: 3479
Air District Name: SOUTH COAST AQMD
Community Health Air Pollution Info System: Not reported
Consolidated Emission Reporting Rule: Not reported
Total Organic Hydrocarbon Gases Tons/Yr: 4
Reactive Organic Gases Tons/Yr: 4
Carbon Monoxide Emissions Tons/Yr: 0
NOX - Oxides of Nitrogen Tons/Yr: 0
SOX - Oxides of Sulphur Tons/Yr: 0
Particulate Matter Tons/Yr: 0
Part. Matter 10 Micrometers and Smlr Tons/Yr: 0

Name: CR & R INC
Address: 11262 WESTERN AV
City,State,Zip: STANTON, CA 90680
Year: 2009
County Code: 30
Air Basin: SC
Facility ID: 22914
Air District Name: SC
SIC Code: 4212
Air District Name: SOUTH COAST AQMD
Community Health Air Pollution Info System: Not reported
Consolidated Emission Reporting Rule: Not reported
Total Organic Hydrocarbon Gases Tons/Yr: 1.5709840782770601
Reactive Organic Gases Tons/Yr: 1.55158
Carbon Monoxide Emissions Tons/Yr: 0
NOX - Oxides of Nitrogen Tons/Yr: 0
SOX - Oxides of Sulphur Tons/Yr: 0
Particulate Matter Tons/Yr: 0
Part. Matter 10 Micrometers and Smlr Tons/Yr: 0

Name: CR & R INC
Address: 11262 WESTERN AV
City,State,Zip: STANTON, CA 90680
Year: 2010
County Code: 30
Air Basin: SC
Facility ID: 22914
Air District Name: SC
SIC Code: 4212
Air District Name: SOUTH COAST AQMD
Community Health Air Pollution Info System: Not reported
Consolidated Emission Reporting Rule: Not reported
Total Organic Hydrocarbon Gases Tons/Yr: 0.88685343286680196
Reactive Organic Gases Tons/Yr: 0.87553999999999998
Carbon Monoxide Emissions Tons/Yr: 0
NOX - Oxides of Nitrogen Tons/Yr: 0
SOX - Oxides of Sulphur Tons/Yr: 0
Particulate Matter Tons/Yr: 0
Part. Matter 10 Micrometers and Smlr Tons/Yr: 0

Name: CR & R INC

Map ID
Direction
Distance
Elevation

MAP FINDINGS

Site

Database(s)

EDR ID Number
EPA ID Number

C R AND R RECYCLING (Continued)

U001565187

Address: 11262 WESTERN AV
City,State,Zip: STANTON, CA 90680
Year: 2011
County Code: 30
Air Basin: SC
Facility ID: 22914
Air District Name: SC
SIC Code: 4212
Air District Name: SOUTH COAST AQMD
Community Health Air Pollution Info System: Not reported
Consolidated Emission Reporting Rule: Not reported
Total Organic Hydrocarbon Gases Tons/Yr: 0.62179549127
Reactive Organic Gases Tons/Yr: 0.61368
Carbon Monoxide Emissions Tons/Yr: 0
NOX - Oxides of Nitrogen Tons/Yr: 0
SOX - Oxides of Sulphur Tons/Yr: 0
Particulate Matter Tons/Yr: 0
Part. Matter 10 Micrometers and Smllr Tons/Yr:0

BR721
ENE
1/4-1/2
0.498 mi.
2628 ft.

CHALLENGE MARKETING # 91
10502 S MAGNOLIA AVE
ANAHEIM, CA 92804

Site 2 of 2 in cluster BR

Relative:
Higher
Actual:
81 ft.

ORANGE CO. LUST:

Name: G & M OIL #61
Address: 10502 S MAGNOLIA AVE
City,State,Zip: STANTON, CA 92804
Region: ORANGE
Facility Id: 92UT029
Released Substance: Unleaded gasoline
Date Closed: Not reported
Record ID: RO0001613

LUST
SWEEPS UST
HIST UST
CA FID UST

S101631267
N/A

SWEEPS UST:

Name: CHALLENGE MARKETING # 91
Address: 10502 S MAGNOLIA AVE
City: ANAHEIM
Status: Active
Comp Number: 4526
Number: 9
Board Of Equalization: 44-016209
Referral Date: 09-30-92
Action Date: 09-15-92
Created Date: 02-29-88
Owner Tank Id: Not reported
SWRCB Tank Id: 30-000-004526-000001
Tank Status: A
Capacity: 10000
Active Date: Not reported
Tank Use: M.V. FUEL
STG: P
Content: DIESEL
Number Of Tanks: 4

Name: CHALLENGE MARKETING # 91

Map ID
Direction
Distance
Elevation

MAP FINDINGS

Site

Database(s)

EDR ID Number
EPA ID Number

CHALLENGE MARKETING # 91 (Continued)

S101631267

Address: 10502 S MAGNOLIA AVE
City: ANAHEIM
Status: Active
Comp Number: 4526
Number: 9
Board Of Equalization: 44-016209
Referral Date: 09-30-92
Action Date: 09-15-92
Created Date: 02-29-88
Owner Tank Id: Not reported
SWRCB Tank Id: 30-000-004526-000002
Tank Status: A
Capacity: 10000
Active Date: Not reported
Tank Use: M.V. FUEL
STG: P
Content: REG UNLEADED
Number Of Tanks: Not reported

Name: CHALLENGE MARKETING # 91
Address: 10502 S MAGNOLIA AVE
City: ANAHEIM
Status: Active
Comp Number: 4526
Number: 9
Board Of Equalization: 44-016209
Referral Date: 09-30-92
Action Date: 09-15-92
Created Date: 02-29-88
Owner Tank Id: Not reported
SWRCB Tank Id: 30-000-004526-000003
Tank Status: A
Capacity: 10000
Active Date: Not reported
Tank Use: M.V. FUEL
STG: P
Content: REG UNLEADED
Number Of Tanks: Not reported

Name: CHALLENGE MARKETING # 91
Address: 10502 S MAGNOLIA AVE
City: ANAHEIM
Status: Active
Comp Number: 4526
Number: 9
Board Of Equalization: 44-016209
Referral Date: 09-30-92
Action Date: 09-15-92
Created Date: 02-29-88
Owner Tank Id: Not reported
SWRCB Tank Id: 30-000-004526-000004
Tank Status: A
Capacity: Not reported
Active Date: Not reported
Tank Use: PETROLEUM
STG: P
Content: Not reported

Map ID
Direction
Distance
Elevation

MAP FINDINGS

Site

Database(s)

EDR ID Number
EPA ID Number

CHALLENGE MARKETING # 91 (Continued)

S101631267

Number Of Tanks: Not reported

HIST UST:

Name: STATION 091
Address: 10502 S MAGNOLIA
City,State,Zip: ANAHEIM, CA 92804
File Number: 0002E68D
URL: <http://geotracker.waterboards.ca.gov/ustpdfs/pdf/0002E68D.pdf>
Region: Not reported
Facility ID: Not reported
Facility Type: Not reported
Other Type: Not reported
Contact Name: Not reported
Telephone: Not reported
Owner Name: Not reported
Owner Address: Not reported
Owner City,St,Zip: Not reported
Total Tanks: Not reported

Tank Num: Not reported
Container Num: Not reported
Year Installed: Not reported
Tank Capacity: Not reported
Tank Used for: Not reported
Type of Fuel: Not reported
Container Construction Thickness: Not reported
Leak Detection: Not reported

[Click here for Geo Tracker PDF:](#)

CA FID UST:

Facility ID: 30001272
Regulated By: UTNKA
Regulated ID: Not reported
Cortese Code: Not reported
SIC Code: Not reported
Facility Phone: 7148267265
Mail To: Not reported
Mailing Address: 12739 LAKEWOOD BLVD
Mailing Address 2: Not reported
Mailing City,St,Zip: ANAHEIM 92804
Contact: Not reported
Contact Phone: Not reported
DUNS Number: Not reported
NPDES Number: Not reported
EPA ID: Not reported
Comments: Not reported
Status: Active

Map ID
Direction
Distance
Elevation

MAP FINDINGS

Site

Database(s)

EDR ID Number
EPA ID Number

722
SW
1/2-1
0.566 mi.
2990 ft.

CALSCIENCE ENVIRONMENTAL LABORATORIES, INC.
7440 LINCOLN WAY
GARDEN GROVE, CA 92841

ENVIROSTOR **S103671096**
N/A

Relative:
Lower

Actual:
58 ft.

ENVIROSTOR:

Name: CALSCIENCE ENVIRONMENTAL LABORATORIES, INC.
Address: 7440 LINCOLN WAY
City,State,Zip: GARDEN GROVE, CA 92841
Facility ID: 71003810
Status: Inactive - Needs Evaluation
Status Date: Not reported
Site Code: Not reported
Site Type: Tiered Permit
Site Type Detailed: Tiered Permit
Acres: Not reported
NPL: NO
Regulatory Agencies: NONE SPECIFIED
Lead Agency: NONE SPECIFIED
Program Manager: Not reported
Supervisor: Not reported
Division Branch: Cleanup Cypress
Assembly: 72
Senate: 34
Special Program: Not reported
Restricted Use: NO
Site Mgmt Req: NONE SPECIFIED
Funding: Not reported
Latitude: 33.79831
Longitude: -118.0021
APN: NONE SPECIFIED
Past Use: NONE SPECIFIED
Potential COC: NONE SPECIFIED
Confirmed COC: NONE SPECIFIED
Potential Description: NONE SPECIFIED
Alias Name: CAD982411902
Alias Type: EPA Identification Number
Alias Name: 110002807348
Alias Type: EPA (FRS #)
Alias Name: 71003810
Alias Type: Envirostor ID Number

Completed Info:

Completed Area Name: Not reported
Completed Sub Area Name: Not reported
Completed Document Type: Not reported
Completed Date: Not reported
Comments: Not reported

Future Area Name: Not reported
Future Sub Area Name: Not reported
Future Document Type: Not reported
Future Due Date: Not reported
Schedule Area Name: Not reported
Schedule Sub Area Name: Not reported
Schedule Document Type: Not reported
Schedule Due Date: Not reported
Schedule Revised Date: Not reported

Map ID
Direction
Distance
Elevation

MAP FINDINGS

Site

Database(s)

EDR ID Number
EPA ID Number

723
SW
1/2-1
0.633 mi.
3341 ft.

PERKIN-ELMER, APLID OPT DIV
7421 ORANGEWOOD AV
GARDEN GROVE, CA 92841

ENVIROSTOR
EMI
CERS

S105093192
N/A

Relative:
Lower

Actual:
57 ft.

ENVIROSTOR:

Name: O C A APPLIED OPTICS
Address: 7421 ORANGEWOOD AVENUE
City,State,Zip: GARDEN GROVE, CA 92641
Facility ID: 71002690
Status: Inactive - Needs Evaluation
Status Date: Not reported
Site Code: Not reported
Site Type: Tiered Permit
Site Type Detailed: Tiered Permit
Acres: Not reported
NPL: NO
Regulatory Agencies: NONE SPECIFIED
Lead Agency: NONE SPECIFIED
Program Manager: Not reported
Supervisor: Not reported
Division Branch: Cleanup Cypress
Assembly: 72
Senate: 34
Special Program: Not reported
Restricted Use: NO
Site Mgmt Req: NONE SPECIFIED
Funding: Not reported
Latitude: 33.79649
Longitude: -118.0023
APN: NONE SPECIFIED
Past Use: NONE SPECIFIED
Potential COC: NONE SPECIFIED
Confirmed COC: NONE SPECIFIED
Potential Description: NONE SPECIFIED
Alias Name: CAD980815369
Alias Type: EPA Identification Number
Alias Name: 71002690
Alias Type: Envirostor ID Number

Completed Info:

Completed Area Name: Not reported
Completed Sub Area Name: Not reported
Completed Document Type: Not reported
Completed Date: Not reported
Comments: Not reported

Future Area Name: Not reported
Future Sub Area Name: Not reported
Future Document Type: Not reported
Future Due Date: Not reported
Schedule Area Name: Not reported
Schedule Sub Area Name: Not reported
Schedule Document Type: Not reported
Schedule Due Date: Not reported
Schedule Revised Date: Not reported

EMI:

Map ID
Direction
Distance
Elevation

MAP FINDINGS

Site

Database(s)

EDR ID Number
EPA ID Number

PERKIN-ELMER, APLID OPT DIV (Continued)

S105093192

Name: PERKIN-ELMER, APLID OPT DIV
Address: 7421 ORANGEWOOD AV
City,State,Zip: GARDEN GROVE, CA 928411420
Year: 1987
County Code: 30
Air Basin: SC
Facility ID: 22343
Air District Name: SC
SIC Code: 3444
Air District Name: SOUTH COAST AQMD
Community Health Air Pollution Info System: Not reported
Consolidated Emission Reporting Rule: Not reported
Total Organic Hydrocarbon Gases Tons/Yr: 5
Reactive Organic Gases Tons/Yr: 1
Carbon Monoxide Emissions Tons/Yr: 0
NOX - Oxides of Nitrogen Tons/Yr: 0
SOX - Oxides of Sulphur Tons/Yr: 0
Particulate Matter Tons/Yr: 0
Part. Matter 10 Micrometers and Smlr Tons/Yr:0

Name: OCA APPLIED OPTICS INC
Address: 7421 ORANGEWOOD AV
City,State,Zip: GARDEN GROVE, CA 928411420
Year: 1990
County Code: 30
Air Basin: SC
Facility ID: 79239
Air District Name: SC
SIC Code: 3599
Air District Name: SOUTH COAST AQMD
Community Health Air Pollution Info System: Not reported
Consolidated Emission Reporting Rule: Not reported
Total Organic Hydrocarbon Gases Tons/Yr: 2
Reactive Organic Gases Tons/Yr: 0
Carbon Monoxide Emissions Tons/Yr: 0
NOX - Oxides of Nitrogen Tons/Yr: 0
SOX - Oxides of Sulphur Tons/Yr: 0
Particulate Matter Tons/Yr: 0
Part. Matter 10 Micrometers and Smlr Tons/Yr:0

Name: OCA APPLIED OPTICS INC
Address: 7421 ORANGEWOOD AV
City,State,Zip: GARDEN GROVE, CA 928411420
Year: 1995
County Code: 30
Air Basin: SC
Facility ID: 79239
Air District Name: SC
SIC Code: 3599
Air District Name: SOUTH COAST AQMD
Community Health Air Pollution Info System: Not reported
Consolidated Emission Reporting Rule: Not reported
Total Organic Hydrocarbon Gases Tons/Yr: 4
Reactive Organic Gases Tons/Yr: 0
Carbon Monoxide Emissions Tons/Yr: 0
NOX - Oxides of Nitrogen Tons/Yr: 0
SOX - Oxides of Sulphur Tons/Yr: 0

Map ID
Direction
Distance
Elevation

MAP FINDINGS

Site

Database(s)

EDR ID Number
EPA ID Number

PERKIN-ELMER, APLID OPT DIV (Continued)

S105093192

Particulate Matter Tons/Yr: 0
Part. Matter 10 Micrometers and Smllr Tons/Yr:0

Name: OCA APPLIED OPTICS INC
Address: 7421 ORANGEWOOD AVE
City,State,Zip: GARDEN GROVE, CA 928411420
Year: 1996
County Code: 30
Air Basin: SC
Facility ID: 79239
Air District Name: SC
SIC Code: 3599
Air District Name: SOUTH COAST AQMD
Community Health Air Pollution Info System: Not reported
Consolidated Emission Reporting Rule: Not reported
Total Organic Hydrocarbon Gases Tons/Yr: 3
Reactive Organic Gases Tons/Yr: 0
Carbon Monoxide Emissions Tons/Yr: 0
NOX - Oxides of Nitrogen Tons/Yr: 0
SOX - Oxides of Sulphur Tons/Yr: 0
Particulate Matter Tons/Yr: 0
Part. Matter 10 Micrometers and Smllr Tons/Yr:0

Name: OCA APPLIED OPTICS INC
Address: 7421 ORANGEWOOD AV
City,State,Zip: GARDEN GROVE, CA 928411420
Year: 1997
County Code: 30
Air Basin: SC
Facility ID: 79239
Air District Name: SC
SIC Code: 3827
Air District Name: SOUTH COAST AQMD
Community Health Air Pollution Info System: Not reported
Consolidated Emission Reporting Rule: Not reported
Total Organic Hydrocarbon Gases Tons/Yr: 4
Reactive Organic Gases Tons/Yr: 1
Carbon Monoxide Emissions Tons/Yr: 0
NOX - Oxides of Nitrogen Tons/Yr: 0
SOX - Oxides of Sulphur Tons/Yr: 0
Particulate Matter Tons/Yr: 0
Part. Matter 10 Micrometers and Smllr Tons/Yr:0

Name: OCA APPLIED OPTICS INC
Address: 7421 ORANGEWOOD AV
City,State,Zip: GARDEN GROVE, CA 928411420
Year: 1998
County Code: 30
Air Basin: SC
Facility ID: 79239
Air District Name: SC
SIC Code: 3827
Air District Name: SOUTH COAST AQMD
Community Health Air Pollution Info System: Not reported
Consolidated Emission Reporting Rule: Not reported
Total Organic Hydrocarbon Gases Tons/Yr: 4
Reactive Organic Gases Tons/Yr: 1

Map ID
Direction
Distance
Elevation

MAP FINDINGS

Site

Database(s)

EDR ID Number
EPA ID Number

PERKIN-ELMER, APLID OPT DIV (Continued)

S105093192

Carbon Monoxide Emissions Tons/Yr: 0
NOX - Oxides of Nitrogen Tons/Yr: 0
SOX - Oxides of Sulphur Tons/Yr: 0
Particulate Matter Tons/Yr: 0
Part. Matter 10 Micrometers and Smllr Tons/Yr:0

Name: OCA APPLIED OPTICS INC
Address: 7421 ORANGEWOOD AV
City,State,Zip: GARDEN GROVE, CA 928411420
Year: 1999
County Code: 30
Air Basin: SC
Facility ID: 79239
Air District Name: SC
SIC Code: 3827
Air District Name: SOUTH COAST AQMD
Community Health Air Pollution Info System: Not reported
Consolidated Emission Reporting Rule: Not reported
Total Organic Hydrocarbon Gases Tons/Yr: 4
Reactive Organic Gases Tons/Yr: 1
Carbon Monoxide Emissions Tons/Yr: 0
NOX - Oxides of Nitrogen Tons/Yr: 0
SOX - Oxides of Sulphur Tons/Yr: 0
Particulate Matter Tons/Yr: 0
Part. Matter 10 Micrometers and Smllr Tons/Yr:0

Name: OCA APPLIED OPTICS INC
Address: 7421 ORANGEWOOD AV
City,State,Zip: GARDEN GROVE, CA 928411420
Year: 2000
County Code: 30
Air Basin: SC
Facility ID: 79239
Air District Name: SC
SIC Code: 3827
Air District Name: SOUTH COAST AQMD
Community Health Air Pollution Info System: Not reported
Consolidated Emission Reporting Rule: Not reported
Total Organic Hydrocarbon Gases Tons/Yr: 4
Reactive Organic Gases Tons/Yr: 1
Carbon Monoxide Emissions Tons/Yr: 0
NOX - Oxides of Nitrogen Tons/Yr: 0
SOX - Oxides of Sulphur Tons/Yr: 0
Particulate Matter Tons/Yr: 0
Part. Matter 10 Micrometers and Smllr Tons/Yr:0

Name: OCA APPLIED OPTICS INC
Address: 7421 ORANGEWOOD AV
City,State,Zip: GARDEN GROVE, CA 928411420
Year: 2001
County Code: 30
Air Basin: SC
Facility ID: 79239
Air District Name: SC
SIC Code: 3827
Air District Name: SOUTH COAST AQMD
Community Health Air Pollution Info System: Not reported

Map ID
Direction
Distance
Elevation

MAP FINDINGS

Site

Database(s)

EDR ID Number
EPA ID Number

PERKIN-ELMER, APLID OPT DIV (Continued)

S105093192

Consolidated Emission Reporting Rule: Not reported
Total Organic Hydrocarbon Gases Tons/Yr: 4
Reactive Organic Gases Tons/Yr: 3
Carbon Monoxide Emissions Tons/Yr: 0
NOX - Oxides of Nitrogen Tons/Yr: 0
SOX - Oxides of Sulphur Tons/Yr: 0
Particulate Matter Tons/Yr: 0
Part. Matter 10 Micrometers and Smllr Tons/Yr:0

CERS:

Name: OCA APPLIED OPTICS INC
Address: 7421 ORANGEWOOD AVENUE
City,State,Zip: GARDEN GROVE, CA 92841-1420
Site ID: 483986
CERS ID: 110002416920
CERS Description: US EPA Air Emission Inventory System (EIS)

Affiliation:

Affiliation Type Desc: Environmental Contact
Entity Name: DON CRISOSTOMO
Entity Title: Not reported
Affiliation Address: 7421 ORANGEWOOD AVE
Affiliation City: GARDENGROVE
Affiliation State: CA
Affiliation Country: Not reported
Affiliation Zip: Not reported
Affiliation Phone: Not reported

724
SSW
1/2-1
0.765 mi.
4037 ft.

BASIC ELECTRONICS, INC.
11762 WESTERN AVENUE O
STANTON, CA 90680

ENVIROSTOR **S107149215**
N/A

Relative:
Lower

Actual:
57 ft.

ENVIROSTOR:

Name: BASIC ELECTRONICS, INC.
Address: 11762 WESTERN AVENUE O
City,State,Zip: STANTON, CA 90680
Facility ID: 71002748
Status: No Further Action
Status Date: 05/12/2015
Site Code: Not reported
Site Type: Tiered Permit
Site Type Detailed: Tiered Permit
Acres: 1
NPL: NO
Regulatory Agencies: NONE SPECIFIED
Lead Agency: NONE SPECIFIED
Program Manager: Not reported
Supervisor: Robert Senga
Division Branch: Cleanup Cypress
Assembly: 65
Senate: 29
Special Program: Not reported
Restricted Use: NO
Site Mgmt Req: NONE SPECIFIED
Funding: Not reported

Map ID
Direction
Distance
Elevation

MAP FINDINGS

Site

Database(s)

EDR ID Number
EPA ID Number

BASIC ELECTRONICS, INC. (Continued)

S107149215

Latitude: 33.82309
Longitude: -118.0021
APN: NONE SPECIFIED
Past Use: NONE SPECIFIED
Potential COC: NONE SPECIFIED
Confirmed COC: NONE SPECIFIED
Potential Description: NONE SPECIFIED
Alias Name: CAD981370786
Alias Type: EPA Identification Number
Alias Name: 71002748
Alias Type: Envirostor ID Number

Completed Info:

Completed Area Name: Not reported
Completed Sub Area Name: Not reported
Completed Document Type: Not reported
Completed Date: Not reported
Comments: Not reported

Future Area Name: Not reported
Future Sub Area Name: Not reported
Future Document Type: Not reported
Future Due Date: Not reported
Schedule Area Name: Not reported
Schedule Sub Area Name: Not reported
Schedule Document Type: Not reported
Schedule Due Date: Not reported
Schedule Revised Date: Not reported

**725
SW
1/2-1
0.919 mi.
4852 ft.**

**LOS ANGELES DEFENSE AREA NIKE BATTERY 32
AREA BOUNDED BY KNOTT ST, CHAPMAN AVE, WESTERN AVE, AND STAN
GARDEN GROVE, CA 92841**

**ENVIROSTOR S120052875
N/A**

**Relative:
Lower
Actual:
51 ft.**

ENVIROSTOR:

Name: LOS ANGELES DEFENSE AREA NIKE BATTERY 32
Address: AREA BOUNDED BY KNOTT ST, CHAPMAN AVE, WESTERN AVE, AND STANTON STORM
CHANNEL
City,State,Zip: GARDEN GROVE, CA 92841
Facility ID: 80000285
Status: Inactive - Needs Evaluation
Status Date: 07/07/2020
Site Code: 900196
Site Type: Military Evaluation
Site Type Detailed: FUDS
Acres: 261.83
NPL: NO
Regulatory Agencies: SMBRP
Lead Agency: SMBRP
Program Manager: Not reported
Supervisor: Charles Ridenour
Division Branch: Engineering & Special Projects
Assembly: 72
Senate: 34
Special Program: DSMOA
Restricted Use: NO
Site Mgmt Req: NONE SPECIFIED

Map ID
Direction
Distance
Elevation

MAP FINDINGS

Site

Database(s)

EDR ID Number
EPA ID Number

LOS ANGELES DEFENSE AREA NIKE BATTERY 32 (Continued)

S120052875

Funding: DERA
Latitude: 33.79350
Longitude: -118.0065
APN: NONE SPECIFIED
Past Use: AEROSPACE ROCKET TESTING/LAUNCH
Potential COC: TPH-gas Trichloroethylene (TCE
Confirmed COC: 30025-NO 30027-NO
Potential Description: OTH, SOIL
Alias Name: J09CA0424
Alias Type: Alternate Name
Alias Name: CA99799F548400
Alias Type: Federal Facility ID
Alias Name: 900196
Alias Type: Project Code (Site Code)
Alias Name: 80000285
Alias Type: Envirostor ID Number

Completed Info:

Completed Area Name: PROJECT WIDE
Completed Sub Area Name: Not reported
Completed Document Type: Site Screening
Completed Date: 03/28/2017
Comments: Not reported

Future Area Name: Not reported
Future Sub Area Name: Not reported
Future Document Type: Not reported
Future Due Date: Not reported
Schedule Area Name: Not reported
Schedule Sub Area Name: Not reported
Schedule Document Type: Not reported
Schedule Due Date: Not reported
Schedule Revised Date: Not reported

726 LINFINITY MICROELECTRONICS INC
SW 11652 MARKON ST
1/2-1 GARDEN GROVE, CA 92841

0.997 mi.
5266 ft.

Relative:
Lower

Actual:
50 ft.

RCRA-LQG 1000247344
ENVIROSTOR CAD047787205
LUST
CPS-SLIC
CHMIRS
Orange Co. Industrial Site
FINDS
ECHO
EMI
HAZNET
HIST CORTESE
NPDES
CIWQS
CERS
HWTS

RCRA-LQG:

Date Form Received by Agency: 2016-09-09 00:00:00.0
Handler Name: MICROSEMI
Handler Address: 11652 MARKON DRIVE
Handler City,State,Zip: GARDEN GROVE, CA 92841
EPA ID: CAD047787205
Contact Name: ROB NORWOOD
Contact Address: WESTERN

Map ID
Direction
Distance
Elevation

MAP FINDINGS

Site

Database(s)

EDR ID Number
EPA ID Number

LINFINITY MICROELECTRONICS INC (Continued)

1000247344

Contact City,State,Zip:	GARDEN GROVE, CA 92841
Contact Telephone:	714-799-6587
Contact Fax:	714-372-8058
Contact Email:	RNORWOOD@MICROSEMI.COM
Contact Title:	SENIOR MANAGER EHS
EPA Region:	09
Land Type:	Private
Federal Waste Generator Description:	Large Quantity Generator
Non-Notifier:	Not reported
Biennial Report Cycle:	2015
Accessibility:	Not reported
Active Site Indicator:	Handler Activities
State District Owner:	Not reported
State District:	Not reported
Mailing Address:	WESTERN AVENUE
Mailing City,State,Zip:	GARDEN GROVE, CA 92841
Owner Name:	MICROSEMI CORPORATION
Owner Type:	Private
Operator Name:	MICROSEMI CORPORATION
Operator Type:	Private
Short-Term Generator Activity:	No
Importer Activity:	No
Mixed Waste Generator:	No
Transporter Activity:	No
Transfer Facility Activity:	No
Recycler Activity with Storage:	No
Small Quantity On-Site Burner Exemption:	No
Smelting Melting and Refining Furnace Exemption:	No
Underground Injection Control:	No
Off-Site Waste Receipt:	No
Universal Waste Indicator:	No
Universal Waste Destination Facility:	No
Federal Universal Waste:	No
Active Site Fed-Reg Treatment Storage and Disposal Facility:	Not reported
Active Site Converter Treatment storage and Disposal Facility:	Not reported
Active Site State-Reg Treatment Storage and Disposal Facility:	Not reported
Active Site State-Reg Handler:	---
Federal Facility Indicator:	Not reported
Hazardous Secondary Material Indicator:	NN
Sub-Part K Indicator:	Not reported
Commercial TSD Indicator:	No
Treatment Storage and Disposal Type:	Not reported
2018 GPRA Permit Baseline:	Not on the Baseline
2018 GPRA Renewals Baseline:	Not on the Baseline
Permit Renewals Workload Universe:	Not reported
Permit Workload Universe:	Not reported
Permit Progress Universe:	Not reported
Post-Closure Workload Universe:	Not reported
Closure Workload Universe:	Not reported
202 GPRA Corrective Action Baseline:	No
Corrective Action Workload Universe:	No
Subject to Corrective Action Universe:	No
Non-TSDFs Where RCRA CA has Been Imposed Universe:	No
TSDFs Potentially Subject to CA Under 3004 (u)/(v) Universe:	No
TSDFs Only Subject to CA under Discretionary Auth Universe:	No
Corrective Action Priority Ranking:	No NCAPS ranking
Environmental Control Indicator:	No

Map ID
Direction
Distance
Elevation

MAP FINDINGS

Site

Database(s)

EDR ID Number
EPA ID Number

LINFINITY MICROELECTRONICS INC (Continued)

1000247344

Institutional Control Indicator:	No
Human Exposure Controls Indicator:	N/A
Groundwater Controls Indicator:	N/A
Operating TSD Universe:	Not reported
Full Enforcement Universe:	Not reported
Significant Non-Complier Universe:	No
Unaddressed Significant Non-Complier Universe:	No
Addressed Significant Non-Complier Universe:	No
Significant Non-Complier With a Compliance Schedule Universe:	No
Financial Assurance Required:	Not reported
Handler Date of Last Change:	2016-11-04 19:42:33.0
Recognized Trader-Importer:	No
Recognized Trader-Exporter:	No
Importer of Spent Lead Acid Batteries:	No
Exporter of Spent Lead Acid Batteries:	No
Recycler Activity Without Storage:	Not reported
Manifest Broker:	Not reported
Sub-Part P Indicator:	No

Biennial: List of Years

Year: 2015

[Click Here for Biennial Reporting System Data:](#)

Hazardous Waste Summary:

Waste Code: D000
Waste Description: Not Defined

Waste Code: D001
Waste Description: IGNITABLE WASTE

Waste Code: D002
Waste Description: CORROSIVE WASTE

Waste Code: D009
Waste Description: MERCURY

Waste Code: F003
Waste Description: THE FOLLOWING SPENT NONHALOGENATED SOLVENTS: XYLENE, ACETONE, ETHYL ACETATE, ETHYL BENZENE, ETHYL ETHER, METHYL ISOBUTYL KETONE, N-BUTYL ALCOHOL, CYCLOHEXANONE, AND METHANOL; ALL SPENT SOLVENT MIXTURES/BLENDS CONTAINING, BEFORE USE, ONLY THE ABOVE SPENT NONHALOGENATED SOLVENTS; AND ALL SPENT SOLVENT MIXTURES/BLENDS CONTAINING, BEFORE USE, ONE OR MORE OF THE ABOVE NONHALOGENATED SOLVENTS, AND A TOTAL OF TEN PERCENT OR MORE (BY VOLUME) OF ONE OR MORE OF THOSE SOLVENTS LISTED IN F001, F002, F004, AND F005; AND STILL BOTTOMS FROM THE RECOVERY OF THESE SPENT SOLVENTS AND SPENT SOLVENT MIXTURES.

Handler - Owner Operator:

Owner/Operator Indicator:	Owner
Owner/Operator Name:	MICROSEMI CORPORATION
Legal Status:	Private
Date Became Current:	1998-06-01 00:00:00.
Date Ended Current:	Not reported
Owner/Operator Address:	1 ENTERPRISE

Map ID
Direction
Distance
Elevation

MAP FINDINGS

Site

Database(s)

EDR ID Number
EPA ID Number

LINFINITY MICROELECTRONICS INC (Continued)

1000247344

Owner/Operator City,State,Zip: ALISO VIEJO, CA 92656
Owner/Operator Telephone: 949-380-6100
Owner/Operator Telephone Ext: Not reported
Owner/Operator Fax: Not reported
Owner/Operator Email: Not reported

Owner/Operator Indicator: Owner
Owner/Operator Name: MICROSEMI INTEGRATED PRODUCTS
Legal Status: Private
Date Became Current: Not reported
Date Ended Current: Not reported
Owner/Operator Address: 11861 WESTERN AVE
Owner/Operator City,State,Zip: GARDEN GROVE, CA 92841-2119
Owner/Operator Telephone: 714-898-8121
Owner/Operator Telephone Ext: Not reported
Owner/Operator Fax: Not reported
Owner/Operator Email: Not reported

Owner/Operator Indicator: Operator
Owner/Operator Name: MICROSEMI CORPORATION
Legal Status: Private
Date Became Current: 1998-06-01 00:00:00.
Date Ended Current: Not reported
Owner/Operator Address: Not reported
Owner/Operator City,State,Zip: Not reported
Owner/Operator Telephone: Not reported
Owner/Operator Telephone Ext: Not reported
Owner/Operator Fax: Not reported
Owner/Operator Email: Not reported

Owner/Operator Indicator: Operator
Owner/Operator Name: NOT REQUIRED
Legal Status: Private
Date Became Current: Not reported
Date Ended Current: Not reported
Owner/Operator Address: NOT REQUIRED
Owner/Operator City,State,Zip: NOT REQUIRED, ME 99999
Owner/Operator Telephone: 415-555-1212
Owner/Operator Telephone Ext: Not reported
Owner/Operator Fax: Not reported
Owner/Operator Email: Not reported

Historic Generators:

Receive Date: 1996-03-29 00:00:00.0
Handler Name: LINFINITY MICROELECTRONICS INC.
Federal Waste Generator Description: Large Quantity Generator
State District Owner: Not reported
Large Quantity Handler of Universal Waste: No
Recognized Trader Importer: No
Recognized Trader Exporter: No
Spent Lead Acid Battery Importer: No
Spent Lead Acid Battery Exporter: No
Current Record: No
Non Storage Recycler Activity: Not reported
Electronic Manifest Broker: Not reported

Receive Date: 1999-03-04 00:00:00.0

Map ID
Direction
Distance
Elevation

MAP FINDINGS

Site

Database(s)

EDR ID Number
EPA ID Number

LINFINITY MICROELECTRONICS INC (Continued)

1000247344

Handler Name: LINFINITY MICROELECTRONICS INC.
Federal Waste Generator Description: Large Quantity Generator
State District Owner: Not reported
Large Quantity Handler of Universal Waste: No
Recognized Trader Importer: No
Recognized Trader Exporter: No
Spent Lead Acid Battery Importer: No
Spent Lead Acid Battery Exporter: No
Current Record: No
Non Storage Recycler Activity: Not reported
Electronic Manifest Broker: Not reported

Receive Date: 2000-10-12 00:00:00.0
Handler Name: LINFINITY MICROELECTRONICS INC.
Federal Waste Generator Description: Large Quantity Generator
State District Owner: Not reported
Large Quantity Handler of Universal Waste: No
Recognized Trader Importer: No
Recognized Trader Exporter: No
Spent Lead Acid Battery Importer: No
Spent Lead Acid Battery Exporter: No
Current Record: No
Non Storage Recycler Activity: Not reported
Electronic Manifest Broker: Not reported

Receive Date: 2016-09-09 00:00:00.0
Handler Name: MICROSEMI
Federal Waste Generator Description: Large Quantity Generator
State District Owner: Not reported
Large Quantity Handler of Universal Waste: No
Recognized Trader Importer: No
Recognized Trader Exporter: No
Spent Lead Acid Battery Importer: No
Spent Lead Acid Battery Exporter: No
Current Record: Yes
Non Storage Recycler Activity: Not reported
Electronic Manifest Broker: Not reported

Receive Date: 1996-09-01 00:00:00.0
Handler Name: MICROSEMI INTEGRATED PRODUCTS
Federal Waste Generator Description: Small Quantity Generator
State District Owner: Not reported
Large Quantity Handler of Universal Waste: No
Recognized Trader Importer: No
Recognized Trader Exporter: No
Spent Lead Acid Battery Importer: No
Spent Lead Acid Battery Exporter: No
Current Record: No
Non Storage Recycler Activity: Not reported
Electronic Manifest Broker: Not reported

Receive Date: 2002-05-29 00:00:00.0
Handler Name: MICROSEMI INTEGRATED PRODUCTS
Federal Waste Generator Description: Small Quantity Generator
State District Owner: Not reported
Large Quantity Handler of Universal Waste: No
Recognized Trader Importer: No

Map ID
Direction
Distance
Elevation

MAP FINDINGS

Site

Database(s)

EDR ID Number
EPA ID Number

LINFINITY MICROELECTRONICS INC (Continued)

1000247344

Recognized Trader Exporter:	No
Spent Lead Acid Battery Importer:	No
Spent Lead Acid Battery Exporter:	No
Current Record:	No
Non Storage Recycler Activity:	Not reported
Electronic Manifest Broker:	Not reported

List of NAICS Codes and Descriptions:

NAICS Code:	334413
NAICS Description:	SEMICONDUCTOR AND RELATED DEVICE MANUFACTURING

Facility Has Received Notices of Violation:

Found Violation:	No
Agency Which Determined Violation:	Not reported
Violation Short Description:	Not reported
Date Violation was Determined:	Not reported
Actual Return to Compliance Date:	Not reported
Return to Compliance Qualifier:	Not reported
Violation Responsible Agency:	Not reported
Scheduled Compliance Date:	Not reported
Enforcement Identifier:	Not reported
Date of Enforcement Action:	Not reported
Enforcement Responsible Agency:	Not reported
Enforcement Docket Number:	Not reported
Enforcement Attorney:	Not reported
Corrective Action Component:	Not reported
Appeal Initiated Date:	Not reported
Appeal Resolution Date:	Not reported
Disposition Status Date:	Not reported
Disposition Status:	Not reported
Disposition Status Description:	Not reported
Consent/Final Order Sequence Number:	Not reported
Consent/Final Order Respondent Name:	Not reported
Consent/Final Order Lead Agency:	Not reported
Enforcement Type:	Not reported
Enforcement Responsible Person:	Not reported
Enforcement Responsible Sub-Organization:	Not reported
SEP Sequence Number:	Not reported
SEP Expenditure Amount:	Not reported
SEP Scheduled Completion Date:	Not reported
SEP Actual Date:	Not reported
SEP Defaulted Date:	Not reported
SEP Type:	Not reported
SEP Type Description:	Not reported
Proposed Amount:	Not reported
Final Monetary Amount:	Not reported
Paid Amount:	Not reported
Final Count:	Not reported
Final Amount:	Not reported

Found Violation:	No
Agency Which Determined Violation:	Not reported
Violation Short Description:	Not reported
Date Violation was Determined:	Not reported
Actual Return to Compliance Date:	Not reported
Return to Compliance Qualifier:	Not reported

Map ID
Direction
Distance
Elevation

MAP FINDINGS

Site

Database(s)

EDR ID Number
EPA ID Number

LINFINITY MICROELECTRONICS INC (Continued)

1000247344

Violation Responsible Agency:	Not reported
Scheduled Compliance Date:	Not reported
Enforcement Identifier:	Not reported
Date of Enforcement Action:	Not reported
Enforcement Responsible Agency:	Not reported
Enforcement Docket Number:	Not reported
Enforcement Attorney:	Not reported
Corrective Action Component:	Not reported
Appeal Initiated Date:	Not reported
Appeal Resolution Date:	Not reported
Disposition Status Date:	Not reported
Disposition Status:	Not reported
Disposition Status Description:	Not reported
Consent/Final Order Sequence Number:	Not reported
Consent/Final Order Respondent Name:	Not reported
Consent/Final Order Lead Agency:	Not reported
Enforcement Type:	Not reported
Enforcement Responsible Person:	Not reported
Enforcement Responsible Sub-Organization:	Not reported
SEP Sequence Number:	Not reported
SEP Expenditure Amount:	Not reported
SEP Scheduled Completion Date:	Not reported
SEP Actual Date:	Not reported
SEP Defaulted Date:	Not reported
SEP Type:	Not reported
SEP Type Description:	Not reported
Proposed Amount:	Not reported
Final Monetary Amount:	Not reported
Paid Amount:	Not reported
Final Count:	Not reported
Final Amount:	Not reported

Evaluation Action Summary:

Evaluation Date:	2004-06-30 00:00:00.0
Evaluation Responsible Agency:	State Contractor/Grantee
Found Violation:	No
Evaluation Type Description:	COMPLIANCE EVALUATION INSPECTION ON-SITE
Evaluation Responsible Person Identifier:	Not reported
Evaluation Responsible Sub-Organization:	Not reported
Actual Return to Compliance Date:	Not reported
Scheduled Compliance Date:	Not reported
Date of Request:	Not reported
Date Response Received:	Not reported
Request Agency:	Not reported
Former Citation:	Not reported

Evaluation Date:	1993-11-15 00:00:00.0
Evaluation Responsible Agency:	State Contractor/Grantee
Found Violation:	No
Evaluation Type Description:	COMPLIANCE EVALUATION INSPECTION ON-SITE
Evaluation Responsible Person Identifier:	R9
Evaluation Responsible Sub-Organization:	Not reported
Actual Return to Compliance Date:	Not reported
Scheduled Compliance Date:	Not reported
Date of Request:	Not reported
Date Response Received:	Not reported
Request Agency:	Not reported

Map ID
Direction
Distance
Elevation

MAP FINDINGS

Site

Database(s)

EDR ID Number
EPA ID Number

LINFINITY MICROELECTRONICS INC (Continued)

1000247344

Former Citation: Not reported

ENVIROSTOR:

Name: LINFINITY MICROELECTRONICS, INC.
Address: 11652 MARKON DRIVE
City,State,Zip: GARDEN GROVE, CA 92841
Facility ID: 71002419
Status: No Further Action
Status Date: 01/29/1997
Site Code: 400798
Site Type: Tiered Permit
Site Type Detailed: Tiered Permit
Acres: Not reported
NPL: NO
Regulatory Agencies: NONE SPECIFIED
Lead Agency: NONE SPECIFIED
Program Manager: Not reported
Supervisor: Not reported
Division Branch: Cleanup Cypress
Assembly: 72
Senate: 34
Special Program: Not reported
Restricted Use: NO
Site Mgmt Req: NONE SPECIFIED
Funding: Not reported
Latitude: 33.79316
Longitude: -118.0077
APN: NONE SPECIFIED
Past Use: MANUFACTURING - ELECTRONIC
Potential COC: Tetrachloroethylene (PCE Trichloroethylene (TCE
Confirmed COC: NONE SPECIFIED
Potential Description: OTH, SOIL
Alias Name: CAD047787205
Alias Type: EPA Identification Number
Alias Name: T0605901844
Alias Type: GeoTracker Global ID
Alias Name: 400798
Alias Type: Project Code (Site Code)
Alias Name: 71002419
Alias Type: Envirostor ID Number

Completed Info:

Completed Area Name: PROJECT WIDE
Completed Sub Area Name: Not reported
Completed Document Type: Site Inspections/Visit (Non LUR)
Completed Date: 02/04/2005
Comments: Not reported

Completed Area Name: PROJECT WIDE
Completed Sub Area Name: Not reported
Completed Document Type: Consent Agreement
Completed Date: 10/18/1999
Comments: Not reported

Completed Area Name: PROJECT WIDE
Completed Sub Area Name: Not reported

Map ID
Direction
Distance
Elevation

MAP FINDINGS

Site

Database(s)

EDR ID Number
EPA ID Number

LINFINITY MICROELECTRONICS INC (Continued)

1000247344

Completed Document Type: Corrective Action Completion Determination
Completed Date: 08/01/2006
Comments: Not reported

Completed Area Name: PROJECT WIDE
Completed Sub Area Name: Not reported
Completed Document Type: Acknowledgement of Satisfaction
Completed Date: 08/01/2006
Comments: Not reported

Completed Area Name: PROJECT WIDE
Completed Sub Area Name: Not reported
Completed Document Type: No Further Action Letter
Completed Date: 03/08/2006
Comments: Not reported

Completed Area Name: PROJECT WIDE
Completed Sub Area Name: Not reported
Completed Document Type: Phase I Verification
Completed Date: 01/29/1997
Comments: Not reported

Completed Area Name: PROJECT WIDE
Completed Sub Area Name: Not reported
Completed Document Type: Consent Agreement
Completed Date: 10/18/1999
Comments: Not reported

Completed Area Name: PROJECT WIDE
Completed Sub Area Name: Not reported
Completed Document Type: Consent Agreement
Completed Date: 08/15/2002
Comments: Not reported

Completed Area Name: PROJECT WIDE
Completed Sub Area Name: Not reported
Completed Document Type: Corrective Measures Study Workplan
Completed Date: 01/23/2003
Comments: Not reported

Completed Area Name: PROJECT WIDE
Completed Sub Area Name: Not reported
Completed Document Type: Supplemental Site Investigation Report
Completed Date: 03/08/2006
Comments: Not reported

Completed Area Name: PROJECT WIDE
Completed Sub Area Name: Not reported
Completed Document Type: Phase 1
Completed Date: 01/29/1997
Comments: Not reported

Future Area Name: Not reported
Future Sub Area Name: Not reported
Future Document Type: Not reported
Future Due Date: Not reported
Schedule Area Name: Not reported

Map ID
Direction
Distance
Elevation

MAP FINDINGS

Site

Database(s)

EDR ID Number
EPA ID Number

LINFINITY MICROELECTRONICS INC (Continued)

1000247344

Schedule Sub Area Name: Not reported
Schedule Document Type: Not reported
Schedule Due Date: Not reported
Schedule Revised Date: Not reported

LUST REG 8:

Name: LINFINITY MICROELECTRONICS
Address: 11652 MARKON DR
City: GARDEN GROVE
Region: 8
County: Orange
Regional Board: Santa Ana Region
Facility Status: Preliminary site assessment underway
Case Number: 083002660T
Local Case Num: Not reported
Case Type: Aquifer affected
Substance: Acetone, etc.
Qty Leaked: Not reported
Abate Method: Not reported
Cross Street: ORANGEWOOD
Enf Type: Not reported
Funding: Not reported
How Discovered: Other Means
How Stopped: Not reported
Leak Cause: UNK
Leak Source: Other Source
Global ID: T0605901844
How Stopped Date: 12/8/1994
Enter Date: 5/8/1995
Date Confirmation of Leak Began: Not reported
Date Preliminary Assessment Began: 1/1/1965
Discover Date: 12/8/1994
Enforcement Date: Not reported
Close Date: Not reported
Date Prelim Assessment Workplan Submitted: Not reported
Date Pollution Characterization Began: Not reported
Date Remediation Plan Submitted: Not reported
Date Remedial Action Underway: Not reported
Date Post Remedial Action Monitoring: Not reported
Enter Date: 5/8/1995
GW Qualifies: Not reported
Soil Qualifies: Not reported
Operator: Not reported
Facility Contact: Not reported
Interim: Not reported
Oversite Program: SLIC
Latitude: 33.7926387
Longitude: -118.0079956
MTBE Date: Not reported
Max MTBE GW: Not reported
MTBE Concentration: 0
Max MTBE Soil: Not reported
MTBE Fuel: 0
MTBE Tested: Not Required to be Tested.
MTBE Class: *
Staff: CAB
Staff Initials: LAL

Map ID
Direction
Distance
Elevation

MAP FINDINGS

Site

Database(s)

EDR ID Number
EPA ID Number

LINFINITY MICROELECTRONICS INC (Continued)

1000247344

Lead Agency: Regional Board
Local Agency: 30000
Hydr Basin #: COASTAL PLAIN OF ORA
Beneficial: Not reported
Priority: Not reported
Cleanup Fund Id: Not reported
Work Suspended: Not reported
Summary: DISCOVERED DURING BUILDING REMODELING; EXTENT OF CONTAMINATION DETERMINED BY WOODWARD CLYDE (3-22-95), GW IS IMPACTED.

CPS-SLIC:

Name: LINFINITY MICROELECTRONICS
Address: 11652 MARKON DR
City,State,Zip: GARDEN GROVE, CA 92641
Region: STATE
Facility Status: Open - Site Assessment
Status Date: 10/12/1999
Global Id: T0605901844
Lead Agency: DEPARTMENT OF TOXIC SUBSTANCES CONTROL
Lead Agency Case Number: 71002419
Latitude: 33.7926387
Longitude: -118.0079956
Case Type: Cleanup Program Site
Case Worker: UKN
Local Agency: DEPARTMENT OF TOXIC SUBSTANCES CONTROL
RB Case Number: 083002660T
File Location: DTSC
Potential Media Affected: Aquifer used for drinking water supply
Potential Contaminants of Concern: Acetone
Site History: Not reported

[Click here to access the California GeoTracker records for this facility:](#)

CHMIRS:

Name: Not reported
Address: 11652 MARKON
City,State,Zip: GARDEN GROVE, CA 92843
OES Incident Number: 1-6231
OES notification: 10/29/2001
OES Date: Not reported
OES Time: Not reported
Date Completed: Not reported
Property Use: Not reported
Agency Id Number: Not reported
Agency Incident Number: Not reported
Time Notified: Not reported
Time Completed: Not reported
Surrounding Area: Not reported
Estimated Temperature: Not reported
Property Management: Not reported
More Than Two Substances Involved?: Not reported
Resp Agency Personel # Of Decontaminated: Not reported
Responding Agency Personel # Of Injuries: Not reported
Responding Agency Personel # Of Fatalities: Not reported
Others Number Of Decontaminated: Not reported
Others Number Of Injuries: Not reported

Map ID
Direction
Distance
Elevation

MAP FINDINGS

Site

Database(s)

EDR ID Number
EPA ID Number

LINFINITY MICROELECTRONICS INC (Continued)

1000247344

Others Number Of Fatalities:	Not reported
Vehicle Make/year:	Not reported
Vehicle License Number:	Not reported
Vehicle State:	Not reported
Vehicle Id Number:	Not reported
CA DOT PUC/ICC Number:	Not reported
Company Name:	Not reported
Reporting Officer Name/ID:	Not reported
Report Date:	Not reported
Facility Telephone:	Not reported
Waterway Involved:	Yes
Waterway:	storm drain
Spill Site:	Not reported
Cleanup By:	Reporting Party
Containment:	Not reported
What Happened:	Not reported
Type:	Not reported
Measure:	Not reported
Other:	Not reported
Date/Time:	Not reported
Year:	2001
Agency:	City of Garden Grove
Incident Date:	10/29/2001 12:00:00 AM
Admin Agency:	Garden Grove Fire Department
Amount:	Not reported
Contained:	Yes
Site Type:	Industrial Plant
E Date:	Not reported
Substance:	Sewage
Gallons:	400
Unknown:	0.000000
Substance #2:	Not reported
Substance #3:	Not reported
Evacuations:	0
Number of Injuries:	0
Number of Fatalities:	0
#1 Pipeline:	Not reported
#2 Pipeline:	Not reported
#3 Pipeline:	Not reported
#1 Vessel >= 300 Tons:	Not reported
#2 Vessel >= 300 Tons:	Not reported
#3 Vessel >= 300 Tons:	Not reported
Evacs:	Not reported
Injuries:	Not reported
Fatals:	Not reported
Comments:	Not reported
Description:	Per caller, due to a clog of a sewer line the substance was released. All but 100 gallons were recovered.

Orange Co. Industrial Site:

Name:	SILICON GENERAL
Address:	11652 MARKON DR
City,State,Zip:	GARDEN GROVE, CA 92641
Case ID:	89IC026
Record ID:	RO0000201
Current Status:	CLOSED 1/24/1994

Map ID
Direction
Distance
Elevation

MAP FINDINGS

Site

Database(s)

EDR ID Number
EPA ID Number

LINFINITY MICROELECTRONICS INC (Continued)

1000247344

Closure Type: Closed pre 1994, file review required to determine closure type
Released Chemical: DATA NOT ENTERED, SEE FILE

FINDS:

Registry ID: 110000480006

Click Here:

Environmental Interest/Information System:

AIR EMISSIONS CLASSIFICATION UNKNOWN
US EPA TRIS (Toxics Release Inventory System) contains information from facilities on the amounts of over 300 listed toxic chemicals that these facilities release directly to air, water, land, or that are transported off-site.
RCRAInfo is a national information system that supports the Resource Conservation and Recovery Act (RCRA) program through the tracking of events and activities related to facilities that generate, transport, and treat, store, or dispose of hazardous waste. RCRAInfo allows RCRA program staff to track the notification, permit, compliance, and corrective action activities required under RCRA.
STATE MASTER
HAZARDOUS WASTE BIENNIAL REPORTER

[Click this hyperlink](#) while viewing on your computer to access additional FINDS: detail in the EDR Site Report.

ECHO:

Envid: 1000247344
Registry ID: 110000480006
DFR URL: <http://echo.epa.gov/detailed-facility-report?fid=110000480006>
Name: LINFINITY MICROELECTRONICS INC
Address: 11652 MARKON ST
City,State,Zip: GARDEN GROVE, CA 92841

EMI:

Name: SILICON GENERAL, INC
Address: 11652 MARKON ST
City,State,Zip: GARDEN GROVE, CA 92641
Year: 1987
County Code: 30
Air Basin: SC
Facility ID: 35288
Air District Name: SC
SIC Code: 3339
Air District Name: SOUTH COAST AQMD
Community Health Air Pollution Info System: Not reported
Consolidated Emission Reporting Rule: Not reported
Total Organic Hydrocarbon Gases Tons/Yr: 3
Reactive Organic Gases Tons/Yr: 3
Carbon Monoxide Emissions Tons/Yr: 0
NOX - Oxides of Nitrogen Tons/Yr: 0
SOX - Oxides of Sulphur Tons/Yr: 0
Particulate Matter Tons/Yr: 0
Part. Matter 10 Micrometers and Smllr Tons/Yr: 0

Name: SILICON GENERAL, INC
Address: 11652 MARKON ST

Map ID
Direction
Distance
Elevation

MAP FINDINGS

Site

Database(s)

EDR ID Number
EPA ID Number

LINFINITY MICROELECTRONICS INC (Continued)

1000247344

City,State,Zip: GARDEN GROVE, CA 92641
Year: 1990
County Code: 30
Air Basin: SC
Facility ID: 35288
Air District Name: SC
SIC Code: 3339
Air District Name: SOUTH COAST AQMD
Community Health Air Pollution Info System: Not reported
Consolidated Emission Reporting Rule: Not reported
Total Organic Hydrocarbon Gases Tons/Yr: 15
Reactive Organic Gases Tons/Yr: 14
Carbon Monoxide Emissions Tons/Yr: 0
NOX - Oxides of Nitrogen Tons/Yr: 0
SOX - Oxides of Sulphur Tons/Yr: 0
Particulate Matter Tons/Yr: 0
Part. Matter 10 Micrometers and Smllr Tons/Yr:0

Name: LINFINITY MICROELECTRONICS INC
Address: 11652 MARKON DR
City,State,Zip: GARDEN GROVE, CA 92641
Year: 1995
County Code: 30
Air Basin: SC
Facility ID: 35288
Air District Name: SC
SIC Code: 3674
Air District Name: SOUTH COAST AQMD
Community Health Air Pollution Info System: Not reported
Consolidated Emission Reporting Rule: Not reported
Total Organic Hydrocarbon Gases Tons/Yr: 6
Reactive Organic Gases Tons/Yr: 4
Carbon Monoxide Emissions Tons/Yr: 0
NOX - Oxides of Nitrogen Tons/Yr: 1
SOX - Oxides of Sulphur Tons/Yr: 0
Particulate Matter Tons/Yr: 0
Part. Matter 10 Micrometers and Smllr Tons/Yr:0

Name: LINFINITY MICROELECTRONICS INC
Address: 11652 MARKON DR
City,State,Zip: GARDEN GROVE, CA 92641
Year: 1996
County Code: 30
Air Basin: SC
Facility ID: 35288
Air District Name: SC
SIC Code: 3674
Air District Name: SOUTH COAST AQMD
Community Health Air Pollution Info System: Not reported
Consolidated Emission Reporting Rule: Not reported
Total Organic Hydrocarbon Gases Tons/Yr: 3
Reactive Organic Gases Tons/Yr: 2
Carbon Monoxide Emissions Tons/Yr: 1
NOX - Oxides of Nitrogen Tons/Yr: 4
SOX - Oxides of Sulphur Tons/Yr: 0
Particulate Matter Tons/Yr: 0
Part. Matter 10 Micrometers and Smllr Tons/Yr:0

Map ID
Direction
Distance
Elevation

MAP FINDINGS

Site

Database(s)

EDR ID Number
EPA ID Number

LINFINITY MICROELECTRONICS INC (Continued)

1000247344

Name: LINFINITY MICROELECTRONICS INC
Address: 11652 MARKON DR
City,State,Zip: GARDEN GROVE, CA 92641
Year: 1997
County Code: 30
Air Basin: SC
Facility ID: 35288
Air District Name: SC
SIC Code: 3674
Air District Name: SOUTH COAST AQMD
Community Health Air Pollution Info System: Not reported
Consolidated Emission Reporting Rule: Not reported
Total Organic Hydrocarbon Gases Tons/Yr: 4
Reactive Organic Gases Tons/Yr: 2
Carbon Monoxide Emissions Tons/Yr: 1
NOX - Oxides of Nitrogen Tons/Yr: 2
SOX - Oxides of Sulphur Tons/Yr: 0
Particulate Matter Tons/Yr: 0
Part. Matter 10 Micrometers and Smlr Tons/Yr:0

Name: LINFINITY MICROELECTRONICS INC
Address: 11652 MARKON DR
City,State,Zip: GARDEN GROVE, CA 92641
Year: 1998
County Code: 30
Air Basin: SC
Facility ID: 35288
Air District Name: SC
SIC Code: 3674
Air District Name: SOUTH COAST AQMD
Community Health Air Pollution Info System: Not reported
Consolidated Emission Reporting Rule: Not reported
Total Organic Hydrocarbon Gases Tons/Yr: 4
Reactive Organic Gases Tons/Yr: 2
Carbon Monoxide Emissions Tons/Yr: 1
NOX - Oxides of Nitrogen Tons/Yr: 2
SOX - Oxides of Sulphur Tons/Yr: 0
Particulate Matter Tons/Yr: 0
Part. Matter 10 Micrometers and Smlr Tons/Yr:0

Name: LINFINITY MICROELECTRONICS INC
Address: 11652 MARKON DR
City,State,Zip: GARDEN GROVE, CA 92641
Year: 1999
County Code: 30
Air Basin: SC
Facility ID: 35288
Air District Name: SC
SIC Code: 3674
Air District Name: SOUTH COAST AQMD
Community Health Air Pollution Info System: Not reported
Consolidated Emission Reporting Rule: Not reported
Total Organic Hydrocarbon Gases Tons/Yr: 4
Reactive Organic Gases Tons/Yr: 2
Carbon Monoxide Emissions Tons/Yr: 1
NOX - Oxides of Nitrogen Tons/Yr: 2
SOX - Oxides of Sulphur Tons/Yr: 0

Map ID
Direction
Distance
Elevation

MAP FINDINGS

Site

Database(s)

EDR ID Number
EPA ID Number

LINFINITY MICROELECTRONICS INC (Continued)

1000247344

Particulate Matter Tons/Yr: 0
Part. Matter 10 Micrometers and Smllr Tons/Yr:0

Name: LINFINITY MICROELECTRONICS INC
Address: 11652 MARKON DR
City,State,Zip: GARDEN GROVE, CA 92641
Year: 2000
County Code: 30
Air Basin: SC
Facility ID: 35288
Air District Name: SC
SIC Code: 3674
Air District Name: SOUTH COAST AQMD
Community Health Air Pollution Info System: Not reported
Consolidated Emission Reporting Rule: Not reported
Total Organic Hydrocarbon Gases Tons/Yr: 4
Reactive Organic Gases Tons/Yr: 2
Carbon Monoxide Emissions Tons/Yr: 1
NOX - Oxides of Nitrogen Tons/Yr: 2
SOX - Oxides of Sulphur Tons/Yr: 0
Particulate Matter Tons/Yr: 0
Part. Matter 10 Micrometers and Smllr Tons/Yr:0

Name: LINFINITY MICROELECTRONICS INC
Address: 11652 MARKON DR
City,State,Zip: GARDEN GROVE, CA 92641
Year: 2001
County Code: 30
Air Basin: SC
Facility ID: 35288
Air District Name: SC
SIC Code: 3674
Air District Name: SOUTH COAST AQMD
Community Health Air Pollution Info System: Not reported
Consolidated Emission Reporting Rule: Not reported
Total Organic Hydrocarbon Gases Tons/Yr: 4
Reactive Organic Gases Tons/Yr: 3
Carbon Monoxide Emissions Tons/Yr: 1
NOX - Oxides of Nitrogen Tons/Yr: 2
SOX - Oxides of Sulphur Tons/Yr: 0
Particulate Matter Tons/Yr: 0
Part. Matter 10 Micrometers and Smllr Tons/Yr:0

HAZNET:

Name: MICROSEMI CORP
Address: 11652 MARKON DR
Address 2: Not reported
City,State,Zip: GARDEN GROVE, CA 928411811
Contact: ROB NORWOOD, EHS&S MANAGER
Telephone: 7147996587
Mailing Name: Not reported
Mailing Address: 11861 WESTERN AVE

Year: 2017
Gepaid: CAD047787205
TSD EPA ID: NVT330010000
CA Waste Code: 141 - Off-specification, aged or surplus inorganics

Map ID
Direction
Distance
Elevation

MAP FINDINGS

Site

Database(s)

EDR ID Number
EPA ID Number

LINFINITY MICROELECTRONICS INC (Continued)

1000247344

Disposal Method:	H039 - Other Recovery Of Reclamation For Reuse Including Acid Regeneration, Organics Recovery Ect
Tons:	0.14595
Year:	2017
Gepaid:	CAD047787205
TSD EPA ID:	NVT330010000
CA Waste Code:	141 - Off-specification, aged or surplus inorganics
Disposal Method:	H141 - Storage, Bulking, And/Or Transfer Off Site--No Treatment/Reovery (H010-H129) Or (H131-H135)
Tons:	0.34
Year:	2017
Gepaid:	CAD047787205
TSD EPA ID:	MXC130619001
CA Waste Code:	551 - Laboratory waste chemicals
Disposal Method:	H039 - Other Recovery Of Reclamation For Reuse Including Acid Regeneration, Organics Recovery Ect
Tons:	0.01
Year:	2017
Gepaid:	CAD047787205
TSD EPA ID:	AZR000501510
CA Waste Code:	181 - Other inorganic solid waste
Disposal Method:	H141 - Storage, Bulking, And/Or Transfer Off Site--No Treatment/Reovery (H010-H129) Or (H131-H135)
Tons:	0.06
Year:	2017
Gepaid:	CAD047787205
TSD EPA ID:	AZR000501510
CA Waste Code:	352 - Other organic solids
Disposal Method:	H141 - Storage, Bulking, And/Or Transfer Off Site--No Treatment/Reovery (H010-H129) Or (H131-H135)
Tons:	0.1525
Year:	2017
Gepaid:	CAD047787205
TSD EPA ID:	AZR000501510
CA Waste Code:	513 - Empty containers less than 30 gallons
Disposal Method:	H141 - Storage, Bulking, And/Or Transfer Off Site--No Treatment/Reovery (H010-H129) Or (H131-H135)
Tons:	0.08
Year:	2017
Gepaid:	CAD047787205
TSD EPA ID:	CAD009007626
CA Waste Code:	151 - Asbestos containing waste
Disposal Method:	H132 - Landfill Or Surface Impoundment That Will Be Closed As Landfill(To Include On-Site Treatment And/Or Stabilization)
Tons:	1.84
Year:	2017
Gepaid:	CAD047787205
TSD EPA ID:	CAD028409019
CA Waste Code:	551 - Laboratory waste chemicals
Disposal Method:	H141 - Storage, Bulking, And/Or Transfer Off Site--No

Map ID
Direction
Distance
Elevation

MAP FINDINGS

Site

Database(s)

EDR ID Number
EPA ID Number

LINFINITY MICROELECTRONICS INC (Continued)

1000247344

Tons:	Treatment/Reovery (H010-H129) Or (H131-H135) 0.0725
Year:	2017
Gepaid:	CAD047787205
TSD EPA ID:	AZR000501510
CA Waste Code:	141 - Off-specification, aged or surplus inorganics
Disposal Method:	H141 - Storage, Bulking, And/Or Transfer Off Site--No Treatment/Reovery (H010-H129) Or (H131-H135)
Tons:	0.09
Year:	2017
Gepaid:	CAD047787205
TSD EPA ID:	CAT080013352
CA Waste Code:	221 - Waste oil and mixed oil
Disposal Method:	H039 - Other Recovery Of Reclamation For Reuse Including Acid Regeneration, Organics Recovery Ect
Tons:	0.3154

[Click this hyperlink](#) while viewing on your computer to access
198 additional CA HAZNET: record(s) in the EDR Site Report.

Additional Info:

Year:	2003
Gen EPA ID:	CAD047787205
Shipment Date:	20030828
Creation Date:	8/25/2004 13:12:28
Receipt Date:	20030828
Manifest ID:	99115581
Trans EPA ID:	TX0000938886
Trans Name:	Not reported
Trans 2 EPA ID:	Not reported
Trans 2 Name:	Not reported
TSD EPA ID:	CAD044429835
Trans Name:	Not reported
TSD EPA ID:	Not reported
TSD EPA Name:	Not reported
Waste Code Description:	213 - Hydrocarbon solvents (benzene, hexane, Stoddard, etc.
RCRA Code:	F003
Meth Code:	R01 - Recycler
Quantity Tons:	0.15
Waste Quantity:	300
Quantity Unit:	P
Additional Code 1:	Not reported
Additional Code 2:	Not reported
Additional Code 3:	Not reported
Additional Code 4:	Not reported
Additional Code 5:	Not reported
Shipment Date:	20030828
Creation Date:	8/25/2004 13:12:28
Receipt Date:	20030828
Manifest ID:	99115581
Trans EPA ID:	TX0000938886
Trans Name:	Not reported

Map ID
Direction
Distance
Elevation

MAP FINDINGS

Site

Database(s)

EDR ID Number
EPA ID Number

LINFINITY MICROELECTRONICS INC (Continued)

1000247344

Trans 2 EPA ID:	Not reported
Trans 2 Name:	Not reported
TSDF EPA ID:	CAD044429835
Trans Name:	Not reported
TSDF Alt EPA ID:	Not reported
TSDF Alt Name:	Not reported
Waste Code Description:	214 - Unspecified solvent mixture
RCRA Code:	D001
Meth Code:	R01 - Recycler
Quantity Tons:	0.25
Waste Quantity:	500
Quantity Unit:	P
Additional Code 1:	Not reported
Additional Code 2:	Not reported
Additional Code 3:	Not reported
Additional Code 4:	Not reported
Additional Code 5:	Not reported
Shipment Date:	20030326
Creation Date:	5/9/2007 18:30:21
Receipt Date:	20030403
Manifest ID:	99301164
Trans EPA ID:	TX0000938886
Trans Name:	Not reported
Trans 2 EPA ID:	Not reported
Trans 2 Name:	Not reported
TSDF EPA ID:	CAD044429835
Trans Name:	Not reported
TSDF Alt EPA ID:	HAHQ36045257
TSDF Alt Name:	Not reported
Waste Code Description:	352 - Other organic solids
RCRA Code:	Not reported
Meth Code:	D99 - Disposal, Other
Quantity Tons:	0.09
Waste Quantity:	180
Quantity Unit:	P
Additional Code 1:	Not reported
Additional Code 2:	Not reported
Additional Code 3:	Not reported
Additional Code 4:	Not reported
Additional Code 5:	Not reported
Shipment Date:	20030326
Creation Date:	5/9/2007 18:30:21
Receipt Date:	20030403
Manifest ID:	99301164
Trans EPA ID:	TX0000938886
Trans Name:	Not reported
Trans 2 EPA ID:	Not reported
Trans 2 Name:	Not reported
TSDF EPA ID:	CAD044429835
Trans Name:	Not reported
TSDF Alt EPA ID:	HAHQ36045257
TSDF Alt Name:	Not reported
Waste Code Description:	122 - Alkaline solution without metals (pH > 12.5)
RCRA Code:	D002
Meth Code:	D99 - Disposal, Other

Map ID
Direction
Distance
Elevation

MAP FINDINGS

Site

Database(s)

EDR ID Number
EPA ID Number

LINFINITY MICROELECTRONICS INC (Continued)

1000247344

Quantity Tons:	0.6
Waste Quantity:	1200
Quantity Unit:	P
Additional Code 1:	Not reported
Additional Code 2:	Not reported
Additional Code 3:	Not reported
Additional Code 4:	Not reported
Additional Code 5:	Not reported
Shipment Date:	20030326
Creation Date:	5/9/2007 18:30:21
Receipt Date:	20030403
Manifest ID:	99301164
Trans EPA ID:	TX0000938886
Trans Name:	Not reported
Trans 2 EPA ID:	Not reported
Trans 2 Name:	Not reported
TSDF EPA ID:	CAD044429835
Trans Name:	Not reported
TSDF Alt EPA ID:	HAHQ36045257
TSDF Alt Name:	Not reported
Waste Code Description:	181 - Other inorganic solid waste Organics
RCRA Code:	Not reported
Meth Code:	D99 - Disposal, Other
Quantity Tons:	0.125
Waste Quantity:	250
Quantity Unit:	P
Additional Code 1:	Not reported
Additional Code 2:	Not reported
Additional Code 3:	Not reported
Additional Code 4:	Not reported
Additional Code 5:	Not reported
Shipment Date:	20030326
Creation Date:	5/9/2007 18:30:21
Receipt Date:	20030403
Manifest ID:	99301164
Trans EPA ID:	TX0000938886
Trans Name:	Not reported
Trans 2 EPA ID:	Not reported
Trans 2 Name:	Not reported
TSDF EPA ID:	CAD044429835
Trans Name:	Not reported
TSDF Alt EPA ID:	HAHQ36045257
TSDF Alt Name:	Not reported
Waste Code Description:	214 - Unspecified solvent mixture
RCRA Code:	D001
Meth Code:	R01 - Recycler
Quantity Tons:	0.15
Waste Quantity:	300
Quantity Unit:	P
Additional Code 1:	Not reported
Additional Code 2:	Not reported
Additional Code 3:	Not reported
Additional Code 4:	Not reported
Additional Code 5:	Not reported

Map ID
Direction
Distance
Elevation

MAP FINDINGS

Site

Database(s)

EDR ID Number
EPA ID Number

LINFINITY MICROELECTRONICS INC (Continued)

1000247344

Shipment Date: 20030219
Creation Date: 5/19/2003 18:32:02
Receipt Date: 20030219
Manifest ID: 21835457
Trans EPA ID: TX0000938886
Trans Name: Not reported
Trans 2 EPA ID: Not reported
Trans 2 Name: Not reported
TSDF EPA ID: CAD044429835
Trans Name: Not reported
TSDF Alt EPA ID: CAD044429835
TSDF Alt Name: Not reported
Waste Code Description: 122 - Alkaline solution without metals (pH > 12.5)
RCRA Code: D002
Meth Code: D99 - Disposal, Other
Quantity Tons: 1.05
Waste Quantity: 2100
Quantity Unit: P
Additional Code 1: Not reported
Additional Code 2: Not reported
Additional Code 3: Not reported
Additional Code 4: Not reported
Additional Code 5: Not reported

Shipment Date: 20030219
Creation Date: 5/19/2003 18:32:02
Receipt Date: 20030219
Manifest ID: 21835457
Trans EPA ID: TX0000938886
Trans Name: Not reported
Trans 2 EPA ID: Not reported
Trans 2 Name: Not reported
TSDF EPA ID: CAD044429835
Trans Name: Not reported
TSDF Alt EPA ID: CAD044429835
TSDF Alt Name: Not reported
Waste Code Description: 214 - Unspecified solvent mixture
RCRA Code: D001
Meth Code: R01 - Recycler
Quantity Tons: 0.8
Waste Quantity: 1600
Quantity Unit: P
Additional Code 1: Not reported
Additional Code 2: Not reported
Additional Code 3: Not reported
Additional Code 4: Not reported
Additional Code 5: Not reported

Shipment Date: 20030219
Creation Date: 5/19/2003 18:32:02
Receipt Date: 20030219
Manifest ID: 21835457
Trans EPA ID: TX0000938886
Trans Name: Not reported
Trans 2 EPA ID: Not reported
Trans 2 Name: Not reported
TSDF EPA ID: CAD044429835

Map ID
Direction
Distance
Elevation

MAP FINDINGS

Site

Database(s)

EDR ID Number
EPA ID Number

LINFINITY MICROELECTRONICS INC (Continued)

1000247344

Trans Name: Not reported
TSDF Alt EPA ID: CAD044429835
TSDF Alt Name: Not reported
Waste Code Description: 352 - Other organic solids
RCRA Code: Not reported
Meth Code: D99 - Disposal, Other
Quantity Tons: 0.15
Waste Quantity: 300
Quantity Unit: P
Additional Code 1: Not reported
Additional Code 2: Not reported
Additional Code 3: Not reported
Additional Code 4: Not reported
Additional Code 5: Not reported

Additional Info:

Year: 2013
Gen EPA ID: CAD047787205

Shipment Date: 20130821
Creation Date: 1/11/2014 22:15:06
Receipt Date: 20130826
Manifest ID: 006006520FLE
Trans EPA ID: NJD986607380
Trans Name: MAUMEE EXPRESS INC
Trans 2 EPA ID: Not reported
Trans 2 Name: Not reported
TSDF EPA ID: ARD981057870
Trans Name: RINECO
TSDF Alt EPA ID: Not reported
TSDF Alt Name: Not reported
Waste Code Description: 343 - Unspecified organic liquid mixture
RCRA Code: D002
Meth Code: H061 - Fuel Blending Prior To Energy Recovery At Another Site
Quantity Tons: 0.374
Waste Quantity: 110
Quantity Unit: G
Additional Code 1: Not reported
Additional Code 2: Not reported
Additional Code 3: Not reported
Additional Code 4: Not reported
Additional Code 5: Not reported

Shipment Date: 20130821
Creation Date: 1/11/2014 22:15:06
Receipt Date: 20130826
Manifest ID: 006006520FLE
Trans EPA ID: NJD986607380
Trans Name: MAUMEE EXPRESS INC
Trans 2 EPA ID: Not reported
Trans 2 Name: Not reported
TSDF EPA ID: ARD981057870
Trans Name: RINECO
TSDF Alt EPA ID: Not reported
TSDF Alt Name: Not reported
Waste Code Description: 343 - Unspecified organic liquid mixture
RCRA Code: D001

Map ID
Direction
Distance
Elevation

MAP FINDINGS

Site

Database(s)

EDR ID Number
EPA ID Number

LINFINITY MICROELECTRONICS INC (Continued)

1000247344

Meth Code: H061 - Fuel Blending Prior To Energy Recovery At Another Site
Quantity Tons: 0.187
Waste Quantity: 55
Quantity Unit: G
Additional Code 1: Not reported
Additional Code 2: Not reported
Additional Code 3: Not reported
Additional Code 4: Not reported
Additional Code 5: Not reported

Shipment Date: 20130821
Creation Date: 1/11/2014 22:15:06
Receipt Date: 20130826
Manifest ID: 006006520FLE
Trans EPA ID: NJD986607380
Trans Name: MAUMEE EXPRESS INC
Trans 2 EPA ID: Not reported
Trans 2 Name: Not reported
TSDf EPA ID: ARD981057870
Trans Name: RINECO
TSDf Alt EPA ID: Not reported
TSDf Alt Name: Not reported
Waste Code Description: 352 - Other organic solids
RCRA Code: Not reported
Meth Code: H061 - Fuel Blending Prior To Energy Recovery At Another Site
Quantity Tons: 0.2
Waste Quantity: 400
Quantity Unit: P
Additional Code 1: Not reported
Additional Code 2: Not reported
Additional Code 3: Not reported
Additional Code 4: Not reported
Additional Code 5: Not reported

Shipment Date: 20130821
Creation Date: 1/11/2014 22:15:06
Receipt Date: 20130826
Manifest ID: 006006520FLE
Trans EPA ID: NJD986607380
Trans Name: MAUMEE EXPRESS INC
Trans 2 EPA ID: Not reported
Trans 2 Name: Not reported
TSDf EPA ID: ARD981057870
Trans Name: RINECO
TSDf Alt EPA ID: Not reported
TSDf Alt Name: Not reported
Waste Code Description: 352 - Other organic solids
RCRA Code: Not reported
Meth Code: H061 - Fuel Blending Prior To Energy Recovery At Another Site
Quantity Tons: 0.075
Waste Quantity: 150
Quantity Unit: P
Additional Code 1: Not reported
Additional Code 2: Not reported
Additional Code 3: Not reported
Additional Code 4: Not reported
Additional Code 5: Not reported

Map ID
Direction
Distance
Elevation

MAP FINDINGS

Site

Database(s)

EDR ID Number
EPA ID Number

LINFINITY MICROELECTRONICS INC (Continued)

1000247344

Shipment Date: 20130821
Creation Date: 1/11/2014 22:15:06
Receipt Date: 20130826
Manifest ID: 006006521FLE
Trans EPA ID: NJD986607380
Trans Name: MAUMEE EXPRESS INC
Trans 2 EPA ID: Not reported
Trans 2 Name: Not reported
TSDF EPA ID: ARD981057870
Trans Name: RINECO
TSDF Alt EPA ID: Not reported
TSDF Alt Name: Not reported
Waste Code Description: 221 - Waste oil and mixed oil
RCRA Code: Not reported
Meth Code: H061 - Fuel Blending Prior To Energy Recovery At Another Site
Quantity Tons: 0.152
Waste Quantity: 40
Quantity Unit: G
Additional Code 1: Not reported
Additional Code 2: Not reported
Additional Code 3: Not reported
Additional Code 4: Not reported
Additional Code 5: Not reported

Shipment Date: 20130521
Creation Date: 10/30/2013 22:15:21
Receipt Date: 20130603
Manifest ID: 006011244FLE
Trans EPA ID: NJD986607380
Trans Name: MAUMEE EXPRESS INC
Trans 2 EPA ID: Not reported
Trans 2 Name: Not reported
TSDF EPA ID: ARD981057870
Trans Name: RINECO
TSDF Alt EPA ID: Not reported
TSDF Alt Name: Not reported
Waste Code Description: 213 - Hydrocarbon solvents (benzene, hexane, Stoddard, etc.
RCRA Code: F003
Meth Code: H061 - Fuel Blending Prior To Energy Recovery At Another Site
Quantity Tons: 0.22935
Waste Quantity: 55
Quantity Unit: G
Additional Code 1: D001
Additional Code 2: Not reported
Additional Code 3: Not reported
Additional Code 4: Not reported
Additional Code 5: Not reported

Shipment Date: 20130521
Creation Date: 10/30/2013 22:15:21
Receipt Date: 20130603
Manifest ID: 006011245FLE
Trans EPA ID: NJD986607380
Trans Name: MAUMEE EXPRESS INC
Trans 2 EPA ID: Not reported
Trans 2 Name: Not reported
TSDF EPA ID: ARD981057870

Map ID
Direction
Distance
Elevation

MAP FINDINGS

Site

Database(s)

EDR ID Number
EPA ID Number

LINFINITY MICROELECTRONICS INC (Continued)

1000247344

Trans Name: RINECO
TSDF Alt EPA ID: Not reported
TSDF Alt Name: Not reported
Waste Code Description: 352 - Other organic solids
RCRA Code: Not reported
Meth Code: H061 - Fuel Blending Prior To Energy Recovery At Another Site
Quantity Tons: 0.2
Waste Quantity: 400
Quantity Unit: P
Additional Code 1: Not reported
Additional Code 2: Not reported
Additional Code 3: Not reported
Additional Code 4: Not reported
Additional Code 5: Not reported

Shipment Date: 20130521
Creation Date: 10/30/2013 22:15:21
Receipt Date: 20130603
Manifest ID: 006011244FLE
Trans EPA ID: NJD986607380
Trans Name: MAUMEE EXPRESS INC
Trans 2 EPA ID: Not reported
Trans 2 Name: Not reported
TSDF EPA ID: ARD981057870
Trans Name: RINECO
TSDF Alt EPA ID: Not reported
TSDF Alt Name: Not reported
Waste Code Description: - Not reported
RCRA Code: Not reported
Meth Code: H061 - Fuel Blending Prior To Energy Recovery At Another Site
Quantity Tons: Not reported
Waste Quantity: Not reported
Quantity Unit: Not reported
Additional Code 1: Not reported
Additional Code 2: Not reported
Additional Code 3: Not reported
Additional Code 4: Not reported
Additional Code 5: Not reported

Shipment Date: 20130521
Creation Date: 10/30/2013 22:15:21
Receipt Date: 20130603
Manifest ID: 006011244FLE
Trans EPA ID: NJD986607380
Trans Name: MAUMEE EXPRESS INC
Trans 2 EPA ID: Not reported
Trans 2 Name: Not reported
TSDF EPA ID: ARD981057870
Trans Name: RINECO
TSDF Alt EPA ID: Not reported
TSDF Alt Name: Not reported
Waste Code Description: 343 - Unspecified organic liquid mixture
RCRA Code: D001
Meth Code: H061 - Fuel Blending Prior To Energy Recovery At Another Site
Quantity Tons: 0.187
Waste Quantity: 55
Quantity Unit: G

Map ID
Direction
Distance
Elevation

MAP FINDINGS

Site

Database(s)

EDR ID Number
EPA ID Number

LINFINITY MICROELECTRONICS INC (Continued)

1000247344

Additional Code 1:	Not reported
Additional Code 2:	Not reported
Additional Code 3:	Not reported
Additional Code 4:	Not reported
Additional Code 5:	Not reported
Shipment Date:	20130521
Creation Date:	10/30/2013 22:15:21
Receipt Date:	20130603
Manifest ID:	006011244FLE
Trans EPA ID:	NJD986607380
Trans Name:	MAUMEE EXPRESS INC
Trans 2 EPA ID:	Not reported
Trans 2 Name:	Not reported
TSDF EPA ID:	ARD981057870
Trans Name:	RINECO
TSDF Alt EPA ID:	Not reported
TSDF Alt Name:	Not reported
Waste Code Description:	343 - Unspecified organic liquid mixture
RCRA Code:	D002
Meth Code:	H061 - Fuel Blending Prior To Energy Recovery At Another Site
Quantity Tons:	0.374
Waste Quantity:	110
Quantity Unit:	G
Additional Code 1:	Not reported
Additional Code 2:	Not reported
Additional Code 3:	Not reported
Additional Code 4:	Not reported
Additional Code 5:	Not reported

Additional Info:

Year:	1998
Gen EPA ID:	CAD047787205

Shipment Date:	19981229
Creation Date:	2/26/1999 0:00:00
Receipt Date:	19981231
Manifest ID:	96732598
Trans EPA ID:	ARD069748192
Trans Name:	Not reported
Trans 2 EPA ID:	Not reported
Trans 2 Name:	Not reported
TSDF EPA ID:	CAD044429835
Trans Name:	Not reported
TSDF Alt EPA ID:	Not reported
TSDF Alt Name:	Not reported
Waste Code Description:	352 - Other organic solids
RCRA Code:	Not reported
Meth Code:	D99 - Disposal, Other
Quantity Tons:	0.2
Waste Quantity:	400
Quantity Unit:	P
Additional Code 1:	Not reported
Additional Code 2:	Not reported
Additional Code 3:	Not reported
Additional Code 4:	Not reported
Additional Code 5:	Not reported

Map ID
Direction
Distance
Elevation

MAP FINDINGS

Site

Database(s)

EDR ID Number
EPA ID Number

LINFINITY MICROELECTRONICS INC (Continued)

1000247344

Shipment Date: 19981229
Creation Date: 2/26/1999 0:00:00
Receipt Date: 19981231
Manifest ID: 96732598
Trans EPA ID: ARD069748192
Trans Name: Not reported
Trans 2 EPA ID: Not reported
Trans 2 Name: Not reported
TSDF EPA ID: CAD044429835
Trans Name: Not reported
TSDF Alt EPA ID: Not reported
TSDF Alt Name: Not reported
Waste Code Description: 343 - Unspecified organic liquid mixture
RCRA Code: D001
Meth Code: D99 - Disposal, Other
Quantity Tons: 0.2
Waste Quantity: 400
Quantity Unit: P
Additional Code 1: Not reported
Additional Code 2: Not reported
Additional Code 3: Not reported
Additional Code 4: Not reported
Additional Code 5: Not reported

Shipment Date: 19981229
Creation Date: 2/26/1999 0:00:00
Receipt Date: 19981231
Manifest ID: 96732598
Trans EPA ID: ARD069748192
Trans Name: Not reported
Trans 2 EPA ID: Not reported
Trans 2 Name: Not reported
TSDF EPA ID: CAD044429835
Trans Name: Not reported
TSDF Alt EPA ID: Not reported
TSDF Alt Name: Not reported
Waste Code Description: 214 - Unspecified solvent mixture
RCRA Code: D001
Meth Code: R01 - Recycler
Quantity Tons: 0.2
Waste Quantity: 400
Quantity Unit: P
Additional Code 1: Not reported
Additional Code 2: Not reported
Additional Code 3: Not reported
Additional Code 4: Not reported
Additional Code 5: Not reported

Shipment Date: 19981124
Creation Date: Not reported
Receipt Date: Not reported
Manifest ID: 97374698
Trans EPA ID: ARD069748192
Trans Name: Not reported
Trans 2 EPA ID: Not reported
Trans 2 Name: Not reported
TSDF EPA ID: CAD044429835

Map ID
Direction
Distance
Elevation

MAP FINDINGS

Site

Database(s)

EDR ID Number
EPA ID Number

LINFINITY MICROELECTRONICS INC (Continued)

1000247344

Trans Name: Not reported
TSDF Alt EPA ID: Not reported
TSDF Alt Name: Not reported
Waste Code Description: 221 - Waste oil and mixed oil
RCRA Code: Not reported
Meth Code: D99 - Disposal, Other
Quantity Tons: 0.2
Waste Quantity: 400
Quantity Unit: P
Additional Code 1: Not reported
Additional Code 2: Not reported
Additional Code 3: Not reported
Additional Code 4: Not reported
Additional Code 5: Not reported

Shipment Date: 19981124
Creation Date: 5/17/1999 0:00:00
Receipt Date: 19981124
Manifest ID: 97374698
Trans EPA ID: ARD069748192
Trans Name: Not reported
Trans 2 EPA ID: Not reported
Trans 2 Name: Not reported
TSDF EPA ID: CAD044429835
Trans Name: Not reported
TSDF Alt EPA ID: Not reported
TSDF Alt Name: Not reported
Waste Code Description: 352 - Other organic solids
RCRA Code: Not reported
Meth Code: D99 - Disposal, Other
Quantity Tons: 0.2
Waste Quantity: 400
Quantity Unit: P
Additional Code 1: Not reported
Additional Code 2: Not reported
Additional Code 3: Not reported
Additional Code 4: Not reported
Additional Code 5: Not reported

Shipment Date: 19981124
Creation Date: 5/17/1999 0:00:00
Receipt Date: 19981124
Manifest ID: 97374698
Trans EPA ID: ARD069748192
Trans Name: Not reported
Trans 2 EPA ID: Not reported
Trans 2 Name: Not reported
TSDF EPA ID: CAD044429835
Trans Name: Not reported
TSDF Alt EPA ID: Not reported
TSDF Alt Name: Not reported
Waste Code Description: 214 - Unspecified solvent mixture
RCRA Code: D001
Meth Code: R01 - Recycler
Quantity Tons: 0.15
Waste Quantity: 300
Quantity Unit: P

Map ID
Direction
Distance
Elevation

MAP FINDINGS

Site

Database(s)

EDR ID Number
EPA ID Number

LINFINITY MICROELECTRONICS INC (Continued)

1000247344

Additional Code 1: Not reported
Additional Code 2: Not reported
Additional Code 3: Not reported
Additional Code 4: Not reported
Additional Code 5: Not reported

Shipment Date: 19981124
Creation Date: 5/17/1999 0:00:00
Receipt Date: 19981124
Manifest ID: 97374698
Trans EPA ID: ARD069748192
Trans Name: Not reported
Trans 2 EPA ID: Not reported
Trans 2 Name: Not reported
TSDF EPA ID: CAD044429835
Trans Name: Not reported
TSDF Alt EPA ID: Not reported
TSDF Alt Name: Not reported
Waste Code Description: 343 - Unspecified organic liquid mixture
RCRA Code: D001
Meth Code: D99 - Disposal, Other
Quantity Tons: 0.2
Waste Quantity: 400
Quantity Unit: P
Additional Code 1: Not reported
Additional Code 2: Not reported
Additional Code 3: Not reported
Additional Code 4: Not reported
Additional Code 5: Not reported

Shipment Date: 19981124
Creation Date: 5/17/1999 0:00:00
Receipt Date: 19981124
Manifest ID: 97374698
Trans EPA ID: ARD069748192
Trans Name: Not reported
Trans 2 EPA ID: Not reported
Trans 2 Name: Not reported
TSDF EPA ID: CAD044429835
Trans Name: Not reported
TSDF Alt EPA ID: Not reported
TSDF Alt Name: Not reported
Waste Code Description: 213 - Hydrocarbon solvents (benzene, hexane, Stoddard, etc.
RCRA Code: D001
Meth Code: R01 - Recycler
Quantity Tons: 0.2
Waste Quantity: 400
Quantity Unit: P
Additional Code 1: Not reported
Additional Code 2: Not reported
Additional Code 3: Not reported
Additional Code 4: Not reported
Additional Code 5: Not reported

Shipment Date: 19981027
Creation Date: 12/10/1998 0:00:00
Receipt Date: 19981028

Map ID
Direction
Distance
Elevation

MAP FINDINGS

Site

Database(s)

EDR ID Number
EPA ID Number

LINFINITY MICROELECTRONICS INC (Continued)

1000247344

Manifest ID: 96732602
Trans EPA ID: ARD069748192
Trans Name: Not reported
Trans 2 EPA ID: Not reported
Trans 2 Name: Not reported
TSDF EPA ID: CAD044429835
Trans Name: Not reported
TSDF Alt EPA ID: Not reported
TSDF Alt Name: Not reported
Waste Code Description: 343 - Unspecified organic liquid mixture
RCRA Code: D001
Meth Code: D99 - Disposal, Other
Quantity Tons: 0.2
Waste Quantity: 400
Quantity Unit: P
Additional Code 1: Not reported
Additional Code 2: Not reported
Additional Code 3: Not reported
Additional Code 4: Not reported
Additional Code 5: Not reported

Shipment Date: 19981027
Creation Date: 12/10/1998 0:00:00
Receipt Date: 19981028
Manifest ID: 96732602
Trans EPA ID: ARD069748192
Trans Name: Not reported
Trans 2 EPA ID: Not reported
Trans 2 Name: Not reported
TSDF EPA ID: CAD044429835
Trans Name: Not reported
TSDF Alt EPA ID: Not reported
TSDF Alt Name: Not reported
Waste Code Description: 214 - Unspecified solvent mixture
RCRA Code: D001
Meth Code: R01 - Recycler
Quantity Tons: 0.2
Waste Quantity: 400
Quantity Unit: P
Additional Code 1: Not reported
Additional Code 2: Not reported
Additional Code 3: Not reported
Additional Code 4: Not reported
Additional Code 5: Not reported

Additional Info:
Year: 1996
Gen EPA ID: CAD047787205

Shipment Date: 19961014
Creation Date: 9/12/1997 0:00:00
Receipt Date: 19961015
Manifest ID: 95364175
Trans EPA ID: ARD069748192
Trans Name: Not reported
Trans 2 EPA ID: Not reported
Trans 2 Name: Not reported

Map ID
Direction
Distance
Elevation

MAP FINDINGS

Site

Database(s)

EDR ID Number
EPA ID Number

LINFINITY MICROELECTRONICS INC (Continued)

1000247344

TSDF EPA ID: CAD044429835
Trans Name: Not reported
TSDF Alt EPA ID: CAD044429835
TSDF Alt Name: Not reported
Waste Code Description: 513 - Empty containers less than 30 gallons
RCRA Code: Not reported
Meth Code: D99 - Disposal, Other
Quantity Tons: 0.0125
Waste Quantity: 25
Quantity Unit: P
Additional Code 1: Not reported
Additional Code 2: Not reported
Additional Code 3: Not reported
Additional Code 4: Not reported
Additional Code 5: Not reported

Shipment Date: 19961014
Creation Date: 9/12/1997 0:00:00
Receipt Date: 19961015
Manifest ID: 95364175
Trans EPA ID: ARD069748192
Trans Name: Not reported
Trans 2 EPA ID: Not reported
Trans 2 Name: Not reported
TSDF EPA ID: CAD044429835
Trans Name: Not reported
TSDF Alt EPA ID: CAD044429835
TSDF Alt Name: Not reported
Waste Code Description: 352 - Other organic solids
RCRA Code: D001
Meth Code: D99 - Disposal, Other
Quantity Tons: 0.125
Waste Quantity: 250
Quantity Unit: P
Additional Code 1: Not reported
Additional Code 2: Not reported
Additional Code 3: Not reported
Additional Code 4: Not reported
Additional Code 5: Not reported

Shipment Date: 19961014
Creation Date: 9/12/1997 0:00:00
Receipt Date: 19961015
Manifest ID: 95364175
Trans EPA ID: ARD069748192
Trans Name: Not reported
Trans 2 EPA ID: Not reported
Trans 2 Name: Not reported
TSDF EPA ID: CAD044429835
Trans Name: Not reported
TSDF Alt EPA ID: CAD044429835
TSDF Alt Name: Not reported
Waste Code Description: 214 - Unspecified solvent mixture
RCRA Code: D001
Meth Code: R01 - Recycler
Quantity Tons: 0.8
Waste Quantity: 1600

Map ID
Direction
Distance
Elevation

MAP FINDINGS

Site

Database(s)

EDR ID Number
EPA ID Number

LINFINITY MICROELECTRONICS INC (Continued)

1000247344

Quantity Unit:	P
Additional Code 1:	Not reported
Additional Code 2:	Not reported
Additional Code 3:	Not reported
Additional Code 4:	Not reported
Additional Code 5:	Not reported
Shipment Date:	19961014
Creation Date:	9/12/1997 0:00:00
Receipt Date:	19961015
Manifest ID:	95364175
Trans EPA ID:	ARD069748192
Trans Name:	Not reported
Trans 2 EPA ID:	Not reported
Trans 2 Name:	Not reported
TSDf EPA ID:	CAD044429835
Trans Name:	Not reported
TSDf Alt EPA ID:	CAD044429835
TSDf Alt Name:	Not reported
Waste Code Description:	223 - Unspecified oil-containing waste
RCRA Code:	Not reported
Meth Code:	D99 - Disposal, Other
Quantity Tons:	0.15
Waste Quantity:	300
Quantity Unit:	P
Additional Code 1:	Not reported
Additional Code 2:	Not reported
Additional Code 3:	Not reported
Additional Code 4:	Not reported
Additional Code 5:	Not reported
Shipment Date:	19960923
Creation Date:	5/30/1997 0:00:00
Receipt Date:	19960924
Manifest ID:	95282720
Trans EPA ID:	ARD069748192
Trans Name:	Not reported
Trans 2 EPA ID:	Not reported
Trans 2 Name:	Not reported
TSDf EPA ID:	CAD044429835
Trans Name:	Not reported
TSDf Alt EPA ID:	Not reported
TSDf Alt Name:	Not reported
Waste Code Description:	611 - Contaminated soil from site clean-ups
RCRA Code:	Not reported
Meth Code:	D99 - Disposal, Other
Quantity Tons:	0.1
Waste Quantity:	200
Quantity Unit:	P
Additional Code 1:	Not reported
Additional Code 2:	Not reported
Additional Code 3:	Not reported
Additional Code 4:	Not reported
Additional Code 5:	Not reported
Shipment Date:	19960923
Creation Date:	5/30/1997 0:00:00

Map ID
Direction
Distance
Elevation

MAP FINDINGS

Site

Database(s)

EDR ID Number
EPA ID Number

LINFINITY MICROELECTRONICS INC (Continued)

1000247344

Receipt Date:	19960924
Manifest ID:	95282720
Trans EPA ID:	ARD069748192
Trans Name:	Not reported
Trans 2 EPA ID:	Not reported
Trans 2 Name:	Not reported
TSDf EPA ID:	CAD044429835
Trans Name:	Not reported
TSDf Alt EPA ID:	Not reported
TSDf Alt Name:	Not reported
Waste Code Description:	281 - Adhesives
RCRA Code:	Not reported
Meth Code:	D99 - Disposal, Other
Quantity Tons:	0.125
Waste Quantity:	250
Quantity Unit:	P
Additional Code 1:	Not reported
Additional Code 2:	Not reported
Additional Code 3:	Not reported
Additional Code 4:	Not reported
Additional Code 5:	Not reported
Shipment Date:	19960923
Creation Date:	9/12/1997 0:00:00
Receipt Date:	19960924
Manifest ID:	95282717
Trans EPA ID:	ARD069748192
Trans Name:	Not reported
Trans 2 EPA ID:	Not reported
Trans 2 Name:	Not reported
TSDf EPA ID:	CAD044429835
Trans Name:	Not reported
TSDf Alt EPA ID:	CAD044429835
TSDf Alt Name:	Not reported
Waste Code Description:	791 - Liquids with pH < 2 792 Liquids with pH < 2 with metals
RCRA Code:	D002
Meth Code:	D99 - Disposal, Other
Quantity Tons:	0.025
Waste Quantity:	50
Quantity Unit:	P
Additional Code 1:	Not reported
Additional Code 2:	Not reported
Additional Code 3:	Not reported
Additional Code 4:	Not reported
Additional Code 5:	Not reported
Shipment Date:	19960923
Creation Date:	9/12/1997 0:00:00
Receipt Date:	19960924
Manifest ID:	95282717
Trans EPA ID:	ARD069748192
Trans Name:	Not reported
Trans 2 EPA ID:	Not reported
Trans 2 Name:	Not reported
TSDf EPA ID:	CAD044429835
Trans Name:	Not reported
TSDf Alt EPA ID:	CAD044429835

Map ID
Direction
Distance
Elevation

MAP FINDINGS

Site

Database(s)

EDR ID Number
EPA ID Number

LINFINITY MICROELECTRONICS INC (Continued)

1000247344

TSDF Alt Name: Not reported
Waste Code Description: 122 - Alkaline solution without metals (pH > 12.5
RCRA Code: D002
Meth Code: D99 - Disposal, Other
Quantity Tons: 0.015
Waste Quantity: 30
Quantity Unit: P
Additional Code 1: Not reported
Additional Code 2: Not reported
Additional Code 3: Not reported
Additional Code 4: Not reported
Additional Code 5: Not reported

Shipment Date: 19960923
Creation Date: 9/12/1997 0:00:00
Receipt Date: 19960924
Manifest ID: 95282717
Trans EPA ID: ARD069748192
Trans Name: Not reported
Trans 2 EPA ID: Not reported
Trans 2 Name: Not reported
TSDF EPA ID: CAD044429835
Trans Name: Not reported
TSDF Alt EPA ID: CAD044429835
TSDF Alt Name: Not reported
Waste Code Description: 331 - Off-specification, aged, or surplus organics
RCRA Code: D001
Meth Code: D99 - Disposal, Other
Quantity Tons: 0.125
Waste Quantity: 250
Quantity Unit: P
Additional Code 1: Not reported
Additional Code 2: Not reported
Additional Code 3: Not reported
Additional Code 4: Not reported
Additional Code 5: Not reported

Shipment Date: 19960923
Creation Date: 9/12/1997 0:00:00
Receipt Date: 19960924
Manifest ID: 95282717
Trans EPA ID: ARD069748192
Trans Name: Not reported
Trans 2 EPA ID: Not reported
Trans 2 Name: Not reported
TSDF EPA ID: CAD044429835
Trans Name: Not reported
TSDF Alt EPA ID: CAD044429835
TSDF Alt Name: Not reported
Waste Code Description: 331 - Off-specification, aged, or surplus organics
RCRA Code: D001
Meth Code: D99 - Disposal, Other
Quantity Tons: 0.125
Waste Quantity: 250
Quantity Unit: P
Additional Code 1: Not reported
Additional Code 2: Not reported

Map ID
Direction
Distance
Elevation

MAP FINDINGS

Site

Database(s)

EDR ID Number
EPA ID Number

LINFINITY MICROELECTRONICS INC (Continued)

1000247344

Additional Code 3: Not reported
Additional Code 4: Not reported
Additional Code 5: Not reported

Additional Info:

Year: 2011
Gen EPA ID: CAD047787205

Shipment Date: 20111014
Creation Date: 3/23/2012 20:30:11
Receipt Date: 20111017
Manifest ID: 004689407FLE
Trans EPA ID: OKD981588791
Trans Name: TRIAD TRANSPORT INC
Trans 2 EPA ID: Not reported
Trans 2 Name: Not reported
TSDf EPA ID: ARD981057870
Trans Name: RINECO
TSDf Alt EPA ID: Not reported
TSDf Alt Name: Not reported
Waste Code Description: 213 - Hydrocarbon solvents (benzene, hexane, Stoddard, etc.
RCRA Code: F003
Meth Code: H061 - Fuel Blending Prior To Energy Recovery At Another Site
Quantity Tons: 0.22935
Waste Quantity: 55
Quantity Unit: G
Additional Code 1: D001
Additional Code 2: Not reported
Additional Code 3: Not reported
Additional Code 4: Not reported
Additional Code 5: Not reported

Shipment Date: 20111014
Creation Date: 3/23/2012 20:30:11
Receipt Date: 20111017
Manifest ID: 004689407FLE
Trans EPA ID: OKD981588791
Trans Name: TRIAD TRANSPORT INC
Trans 2 EPA ID: Not reported
Trans 2 Name: Not reported
TSDf EPA ID: ARD981057870
Trans Name: RINECO
TSDf Alt EPA ID: Not reported
TSDf Alt Name: Not reported
Waste Code Description: 352 - Other organic solids
RCRA Code: Not reported
Meth Code: H061 - Fuel Blending Prior To Energy Recovery At Another Site
Quantity Tons: 0.05
Waste Quantity: 100
Quantity Unit: P
Additional Code 1: Not reported
Additional Code 2: Not reported
Additional Code 3: Not reported
Additional Code 4: Not reported
Additional Code 5: Not reported

Shipment Date: 20111014

Map ID
Direction
Distance
Elevation

MAP FINDINGS

Site

Database(s)

EDR ID Number
EPA ID Number

LINFINITY MICROELECTRONICS INC (Continued)

1000247344

Creation Date: 3/23/2012 20:30:11
Receipt Date: 20111017
Manifest ID: 004689408FLE
Trans EPA ID: OKD981588791
Trans Name: TRIAD TRANSPORT INC
Trans 2 EPA ID: Not reported
Trans 2 Name: Not reported
TSDF EPA ID: ARD981057870
Trans Name: RINECO
TSDF Alt EPA ID: Not reported
TSDF Alt Name: Not reported
Waste Code Description: 352 - Other organic solids
RCRA Code: Not reported
Meth Code: H061 - Fuel Blending Prior To Energy Recovery At Another Site
Quantity Tons: 0.7
Waste Quantity: 1400
Quantity Unit: P
Additional Code 1: Not reported
Additional Code 2: Not reported
Additional Code 3: Not reported
Additional Code 4: Not reported
Additional Code 5: Not reported

Shipment Date: 20111014
Creation Date: 3/23/2012 20:30:11
Receipt Date: 20111017
Manifest ID: 004689407FLE
Trans EPA ID: OKD981588791
Trans Name: TRIAD TRANSPORT INC
Trans 2 EPA ID: Not reported
Trans 2 Name: Not reported
TSDF EPA ID: ARD981057870
Trans Name: RINECO
TSDF Alt EPA ID: Not reported
TSDF Alt Name: Not reported
Waste Code Description: 343 - Unspecified organic liquid mixture
RCRA Code: D001
Meth Code: H061 - Fuel Blending Prior To Energy Recovery At Another Site
Quantity Tons: 0.187
Waste Quantity: 55
Quantity Unit: G
Additional Code 1: Not reported
Additional Code 2: Not reported
Additional Code 3: Not reported
Additional Code 4: Not reported
Additional Code 5: Not reported

Shipment Date: 20111014
Creation Date: 3/23/2012 20:30:11
Receipt Date: 20111017
Manifest ID: 004689407FLE
Trans EPA ID: OKD981588791
Trans Name: TRIAD TRANSPORT INC
Trans 2 EPA ID: Not reported
Trans 2 Name: Not reported
TSDF EPA ID: ARD981057870
Trans Name: RINECO

Map ID
Direction
Distance
Elevation

MAP FINDINGS

Site

Database(s)

EDR ID Number
EPA ID Number

LINFINITY MICROELECTRONICS INC (Continued)

1000247344

TSDF Alt EPA ID: Not reported
TSDF Alt Name: Not reported
Waste Code Description: 343 - Unspecified organic liquid mixture
RCRA Code: D002
Meth Code: H061 - Fuel Blending Prior To Energy Recovery At Another Site
Quantity Tons: 0.561
Waste Quantity: 165
Quantity Unit: G
Additional Code 1: Not reported
Additional Code 2: Not reported
Additional Code 3: Not reported
Additional Code 4: Not reported
Additional Code 5: Not reported

Shipment Date: 20111014
Creation Date: 3/23/2012 20:30:11
Receipt Date: 20111017
Manifest ID: 004689408FLE
Trans EPA ID: OKD981588791
Trans Name: TRIAD TRANSPORT INC
Trans 2 EPA ID: Not reported
Trans 2 Name: Not reported
TSDF EPA ID: ARD981057870
Trans Name: RINECO
TSDF Alt EPA ID: Not reported
TSDF Alt Name: Not reported
Waste Code Description: 135 - Unspecified aqueous solution
RCRA Code: Not reported
Meth Code: H061 - Fuel Blending Prior To Energy Recovery At Another Site
Quantity Tons: 0.231
Waste Quantity: 55
Quantity Unit: G
Additional Code 1: Not reported
Additional Code 2: Not reported
Additional Code 3: Not reported
Additional Code 4: Not reported
Additional Code 5: Not reported

Shipment Date: 20110615
Creation Date: 11/30/2011 18:30:29
Receipt Date: 20110622
Manifest ID: 004680934FLE
Trans EPA ID: OKD981588791
Trans Name: TRIAD TRANSPORT INC
Trans 2 EPA ID: Not reported
Trans 2 Name: Not reported
TSDF EPA ID: ARD981057870
Trans Name: RINECO
TSDF Alt EPA ID: Not reported
TSDF Alt Name: Not reported
Waste Code Description: 343 - Unspecified organic liquid mixture
RCRA Code: D001
Meth Code: H061 - Fuel Blending Prior To Energy Recovery At Another Site
Quantity Tons: 0.374
Waste Quantity: 110
Quantity Unit: G
Additional Code 1: Not reported

Map ID
Direction
Distance
Elevation

MAP FINDINGS

Site

Database(s)

EDR ID Number
EPA ID Number

LINFINITY MICROELECTRONICS INC (Continued)

1000247344

Additional Code 2:	Not reported
Additional Code 3:	Not reported
Additional Code 4:	Not reported
Additional Code 5:	Not reported
Shipment Date:	20110615
Creation Date:	11/30/2011 18:30:29
Receipt Date:	20110622
Manifest ID:	004680934FLE
Trans EPA ID:	OKD981588791
Trans Name:	TRIAD TRANSPORT INC
Trans 2 EPA ID:	Not reported
Trans 2 Name:	Not reported
TSDF EPA ID:	ARD981057870
Trans Name:	RINECO
TSDF Alt EPA ID:	Not reported
TSDF Alt Name:	Not reported
Waste Code Description:	343 - Unspecified organic liquid mixture
RCRA Code:	D001
Meth Code:	H061 - Fuel Blending Prior To Energy Recovery At Another Site
Quantity Tons:	0.187
Waste Quantity:	55
Quantity Unit:	G
Additional Code 1:	Not reported
Additional Code 2:	Not reported
Additional Code 3:	Not reported
Additional Code 4:	Not reported
Additional Code 5:	Not reported
Shipment Date:	20110615
Creation Date:	11/30/2011 18:30:29
Receipt Date:	20110622
Manifest ID:	004680934FLE
Trans EPA ID:	OKD981588791
Trans Name:	TRIAD TRANSPORT INC
Trans 2 EPA ID:	Not reported
Trans 2 Name:	Not reported
TSDF EPA ID:	ARD981057870
Trans Name:	RINECO
TSDF Alt EPA ID:	Not reported
TSDF Alt Name:	Not reported
Waste Code Description:	343 - Unspecified organic liquid mixture
RCRA Code:	D002
Meth Code:	H061 - Fuel Blending Prior To Energy Recovery At Another Site
Quantity Tons:	1.122
Waste Quantity:	330
Quantity Unit:	G
Additional Code 1:	Not reported
Additional Code 2:	Not reported
Additional Code 3:	Not reported
Additional Code 4:	Not reported
Additional Code 5:	Not reported
Shipment Date:	20110615
Creation Date:	11/30/2011 18:30:29
Receipt Date:	20110622
Manifest ID:	004680934FLE

Map ID
Direction
Distance
Elevation

MAP FINDINGS

Site

Database(s)

EDR ID Number
EPA ID Number

LINFINITY MICROELECTRONICS INC (Continued)

1000247344

Trans EPA ID: OKD981588791
Trans Name: TRIAD TRANSPORT INC
Trans 2 EPA ID: Not reported
Trans 2 Name: Not reported
TSDF EPA ID: ARD981057870
Trans Name: RINECO
TSDF Alt EPA ID: Not reported
TSDF Alt Name: Not reported
Waste Code Description: 331 - Off-specification, aged, or surplus organics
RCRA Code: D001
Meth Code: H061 - Fuel Blending Prior To Energy Recovery At Another Site
Quantity Tons: 0.1815
Waste Quantity: 55
Quantity Unit: G
Additional Code 1: Not reported
Additional Code 2: Not reported
Additional Code 3: Not reported
Additional Code 4: Not reported
Additional Code 5: Not reported

Additional Info:

Year: 2002
Gen EPA ID: CAD047787205

Shipment Date: Not reported
Creation Date: Not reported
Receipt Date: Not reported
Manifest ID: 21405694
Trans EPA ID: OKD981588791
Trans Name: Not reported
Trans 2 EPA ID: Not reported
Trans 2 Name: Not reported
TSDF EPA ID: CAD044429835
Trans Name: Not reported
TSDF Alt EPA ID: Not reported
TSDF Alt Name: Not reported
Waste Code Description: - Not reported
RCRA Code: Not reported
Meth Code: - Not reported
Quantity Tons: 0.075
Waste Quantity: 150
Quantity Unit: P
Additional Code 1: Not reported
Additional Code 2: Not reported
Additional Code 3: Not reported
Additional Code 4: Not reported
Additional Code 5: Not reported

Shipment Date: Not reported
Creation Date: Not reported
Receipt Date: Not reported
Manifest ID: 21405694
Trans EPA ID: OKD981588791
Trans Name: Not reported
Trans 2 EPA ID: Not reported
Trans 2 Name: Not reported
TSDF EPA ID: CAD044429835

Map ID
Direction
Distance
Elevation

MAP FINDINGS

Site

Database(s)

EDR ID Number
EPA ID Number

LINFINITY MICROELECTRONICS INC (Continued)

1000247344

Trans Name: Not reported
TSDF Alt EPA ID: Not reported
TSDF Alt Name: Not reported
Waste Code Description: 352 - Other organic solids
RCRA Code: Not reported
Meth Code: - Not reported
Quantity Tons: 0.3
Waste Quantity: 600
Quantity Unit: P
Additional Code 1: Not reported
Additional Code 2: Not reported
Additional Code 3: Not reported
Additional Code 4: Not reported
Additional Code 5: Not reported

Shipment Date: 20021115
Creation Date: 3/15/2003 18:31:28
Receipt Date: 20021122
Manifest ID: 21835332
Trans EPA ID: OKD981588791
Trans Name: Not reported
Trans 2 EPA ID: Not reported
Trans 2 Name: Not reported
TSDF EPA ID: CAD044429835
Trans Name: Not reported
TSDF Alt EPA ID: Not reported
TSDF Alt Name: Not reported
Waste Code Description: 352 - Other organic solids
RCRA Code: Not reported
Meth Code: D99 - Disposal, Other
Quantity Tons: 0.15
Waste Quantity: 300
Quantity Unit: P
Additional Code 1: Not reported
Additional Code 2: Not reported
Additional Code 3: Not reported
Additional Code 4: Not reported
Additional Code 5: Not reported

Shipment Date: 20021115
Creation Date: 3/15/2003 18:31:28
Receipt Date: 20021122
Manifest ID: 21835332
Trans EPA ID: OKD981588791
Trans Name: Not reported
Trans 2 EPA ID: Not reported
Trans 2 Name: Not reported
TSDF EPA ID: CAD044429835
Trans Name: Not reported
TSDF Alt EPA ID: Not reported
TSDF Alt Name: Not reported
Waste Code Description: 214 - Unspecified solvent mixture
RCRA Code: D001
Meth Code: R01 - Recycler
Quantity Tons: 0.8
Waste Quantity: 1600
Quantity Unit: P

Map ID
Direction
Distance
Elevation

MAP FINDINGS

Site

Database(s)

EDR ID Number
EPA ID Number

LINFINITY MICROELECTRONICS INC (Continued)

1000247344

Additional Code 1:	Not reported
Additional Code 2:	Not reported
Additional Code 3:	Not reported
Additional Code 4:	Not reported
Additional Code 5:	Not reported
Shipment Date:	20021115
Creation Date:	3/15/2003 18:31:28
Receipt Date:	20021122
Manifest ID:	21835332
Trans EPA ID:	OKD981588791
Trans Name:	Not reported
Trans 2 EPA ID:	Not reported
Trans 2 Name:	Not reported
TSDF EPA ID:	CAD044429835
Trans Name:	Not reported
TSDF Alt EPA ID:	Not reported
TSDF Alt Name:	Not reported
Waste Code Description:	122 - Alkaline solution without metals (pH > 12.5
RCRA Code:	D002
Meth Code:	D99 - Disposal, Other
Quantity Tons:	1
Waste Quantity:	2000
Quantity Unit:	P
Additional Code 1:	Not reported
Additional Code 2:	Not reported
Additional Code 3:	Not reported
Additional Code 4:	Not reported
Additional Code 5:	Not reported
Shipment Date:	20020227
Creation Date:	12/26/2002 18:30:50
Receipt Date:	20020308
Manifest ID:	21405694
Trans EPA ID:	OKD981588791
Trans Name:	Not reported
Trans 2 EPA ID:	Not reported
Trans 2 Name:	Not reported
TSDF EPA ID:	CAD044429835
Trans Name:	Not reported
TSDF Alt EPA ID:	Not reported
TSDF Alt Name:	Not reported
Waste Code Description:	122 - Alkaline solution without metals (pH > 12.5
RCRA Code:	D002
Meth Code:	D99 - Disposal, Other
Quantity Tons:	1
Waste Quantity:	2000
Quantity Unit:	P
Additional Code 1:	Not reported
Additional Code 2:	Not reported
Additional Code 3:	Not reported
Additional Code 4:	Not reported
Additional Code 5:	Not reported
Shipment Date:	20020227
Creation Date:	12/26/2002 18:30:50
Receipt Date:	20020308

Map ID
Direction
Distance
Elevation

MAP FINDINGS

Site

Database(s)

EDR ID Number
EPA ID Number

LINFINITY MICROELECTRONICS INC (Continued)

1000247344

Manifest ID: 21405694
Trans EPA ID: OKD981588791
Trans Name: Not reported
Trans 2 EPA ID: Not reported
Trans 2 Name: Not reported
TSDF EPA ID: CAD044429835
Trans Name: Not reported
TSDF Alt EPA ID: Not reported
TSDF Alt Name: Not reported
Waste Code Description: 213 - Hydrocarbon solvents (benzene, hexane, Stoddard, etc.
RCRA Code: F003
Meth Code: R01 - Recycler
Quantity Tons: 0.2
Waste Quantity: 400
Quantity Unit: P
Additional Code 1: Not reported
Additional Code 2: Not reported
Additional Code 3: Not reported
Additional Code 4: Not reported
Additional Code 5: Not reported

Shipment Date: 20020227
Creation Date: 12/26/2002 18:30:50
Receipt Date: 20020308
Manifest ID: 21405694
Trans EPA ID: OKD981588791
Trans Name: Not reported
Trans 2 EPA ID: Not reported
Trans 2 Name: Not reported
TSDF EPA ID: CAD044429835
Trans Name: Not reported
TSDF Alt EPA ID: Not reported
TSDF Alt Name: Not reported
Waste Code Description: 214 - Unspecified solvent mixture
RCRA Code: D001
Meth Code: R01 - Recycler
Quantity Tons: 0.6
Waste Quantity: 1200
Quantity Unit: P
Additional Code 1: Not reported
Additional Code 2: Not reported
Additional Code 3: Not reported
Additional Code 4: Not reported
Additional Code 5: Not reported

Additional Info:

Year: 2016
Gen EPA ID: CAD047787205

Shipment Date: 20151020
Creation Date: 5/4/2016 22:15:36
Receipt Date: 20151028
Manifest ID: 008929738FLE
Trans EPA ID: NJD986607380
Trans Name: MAUMEE EXPRESS INC
Trans 2 EPA ID: Not reported
Trans 2 Name: Not reported

Map ID
Direction
Distance
Elevation

MAP FINDINGS

Site

Database(s)

EDR ID Number
EPA ID Number

LINFINITY MICROELECTRONICS INC (Continued)

1000247344

TSDF EPA ID: ARD981057870
Trans Name: RINECO
TSDF Alt EPA ID: Not reported
TSDF Alt Name: Not reported
Waste Code Description: 343 - Unspecified organic liquid mixture
RCRA Code: D002
Meth Code: H061 - Fuel Blending Prior To Energy Recovery At Another Site
Quantity Tons: 0.561
Waste Quantity: 165
Quantity Unit: G
Additional Code 1: Not reported
Additional Code 2: Not reported
Additional Code 3: Not reported
Additional Code 4: Not reported
Additional Code 5: Not reported

Shipment Date: 20151020
Creation Date: 5/4/2016 22:15:36
Receipt Date: 20151028
Manifest ID: 008929738FLE
Trans EPA ID: NJD986607380
Trans Name: MAUMEE EXPRESS INC
Trans 2 EPA ID: Not reported
Trans 2 Name: Not reported
TSDF EPA ID: ARD981057870
Trans Name: RINECO
TSDF Alt EPA ID: Not reported
TSDF Alt Name: Not reported
Waste Code Description: 343 - Unspecified organic liquid mixture
RCRA Code: D001
Meth Code: H061 - Fuel Blending Prior To Energy Recovery At Another Site
Quantity Tons: 0.374
Waste Quantity: 110
Quantity Unit: G
Additional Code 1: Not reported
Additional Code 2: Not reported
Additional Code 3: Not reported
Additional Code 4: Not reported
Additional Code 5: Not reported

Shipment Date: 20151020
Creation Date: 5/4/2016 22:15:36
Receipt Date: 20151028
Manifest ID: 008929738FLE
Trans EPA ID: NJD986607380
Trans Name: MAUMEE EXPRESS INC
Trans 2 EPA ID: Not reported
Trans 2 Name: Not reported
TSDF EPA ID: ARD981057870
Trans Name: RINECO
TSDF Alt EPA ID: Not reported
TSDF Alt Name: Not reported
Waste Code Description: 343 - Unspecified organic liquid mixture
RCRA Code: D001
Meth Code: H061 - Fuel Blending Prior To Energy Recovery At Another Site
Quantity Tons: 0.187
Waste Quantity: 55

Map ID
Direction
Distance
Elevation

MAP FINDINGS

Site

Database(s)

EDR ID Number
EPA ID Number

LINFINITY MICROELECTRONICS INC (Continued)

1000247344

Quantity Unit:	G
Additional Code 1:	Not reported
Additional Code 2:	Not reported
Additional Code 3:	Not reported
Additional Code 4:	Not reported
Additional Code 5:	Not reported
Shipment Date:	20151020
Creation Date:	5/4/2016 22:15:36
Receipt Date:	20151028
Manifest ID:	008929738FLE
Trans EPA ID:	NJD986607380
Trans Name:	MAUMEE EXPRESS INC
Trans 2 EPA ID:	Not reported
Trans 2 Name:	Not reported
TSDf EPA ID:	ARD981057870
Trans Name:	RINECO
TSDf Alt EPA ID:	Not reported
TSDf Alt Name:	Not reported
Waste Code Description:	213 - Hydrocarbon solvents (benzene, hexane, Stoddard, etc.
RCRA Code:	F003
Meth Code:	H061 - Fuel Blending Prior To Energy Recovery At Another Site
Quantity Tons:	0.9174
Waste Quantity:	220
Quantity Unit:	G
Additional Code 1:	D001
Additional Code 2:	Not reported
Additional Code 3:	Not reported
Additional Code 4:	Not reported
Additional Code 5:	Not reported
Shipment Date:	20150629
Creation Date:	1/19/2016 22:15:27
Receipt Date:	20150707
Manifest ID:	008213431FLE
Trans EPA ID:	NJD986607380
Trans Name:	MAUMEE EXPRESS INC
Trans 2 EPA ID:	OKD981588791
Trans 2 Name:	TRIAD TRANSPORT
TSDf EPA ID:	ARD981057870
Trans Name:	RINECO
TSDf Alt EPA ID:	Not reported
TSDf Alt Name:	Not reported
Waste Code Description:	352 - Other organic solids
RCRA Code:	Not reported
Meth Code:	H061 - Fuel Blending Prior To Energy Recovery At Another Site
Quantity Tons:	0.5
Waste Quantity:	1000
Quantity Unit:	P
Additional Code 1:	Not reported
Additional Code 2:	Not reported
Additional Code 3:	Not reported
Additional Code 4:	Not reported
Additional Code 5:	Not reported
Shipment Date:	20150629
Creation Date:	1/19/2016 22:15:27

Map ID
Direction
Distance
Elevation

MAP FINDINGS

Site

Database(s)

EDR ID Number
EPA ID Number

LINFINITY MICROELECTRONICS INC (Continued)

1000247344

Receipt Date: 20150707
Manifest ID: 008213431FLE
Trans EPA ID: NJD986607380
Trans Name: MAUMEE EXPRESS INC
Trans 2 EPA ID: OKD981588791
Trans 2 Name: TRIAD TRANSPORT
TSDF EPA ID: ARD981057870
Trans Name: RINECO
TSDF Alt EPA ID: Not reported
TSDF Alt Name: Not reported
Waste Code Description: 352 - Other organic solids
RCRA Code: Not reported
Meth Code: H061 - Fuel Blending Prior To Energy Recovery At Another Site
Quantity Tons: 0.05
Waste Quantity: 100
Quantity Unit: P
Additional Code 1: Not reported
Additional Code 2: Not reported
Additional Code 3: Not reported
Additional Code 4: Not reported
Additional Code 5: Not reported

Shipment Date: 20150629
Creation Date: 1/19/2016 22:15:27
Receipt Date: 20150707
Manifest ID: 008213430FLE
Trans EPA ID: NJD986607380
Trans Name: MAUMEE EXPRESS INC
Trans 2 EPA ID: OKD981588791
Trans 2 Name: TRIAD TRANSPORT
TSDF EPA ID: ARD981057870
Trans Name: RINECO
TSDF Alt EPA ID: Not reported
TSDF Alt Name: Not reported
Waste Code Description: 343 - Unspecified organic liquid mixture
RCRA Code: D001
Meth Code: H061 - Fuel Blending Prior To Energy Recovery At Another Site
Quantity Tons: 0.187
Waste Quantity: 55
Quantity Unit: G
Additional Code 1: Not reported
Additional Code 2: Not reported
Additional Code 3: Not reported
Additional Code 4: Not reported
Additional Code 5: Not reported

Shipment Date: 20150629
Creation Date: 1/19/2016 22:15:27
Receipt Date: 20150707
Manifest ID: 008213430FLE
Trans EPA ID: NJD986607380
Trans Name: MAUMEE EXPRESS INC
Trans 2 EPA ID: OKD981588791
Trans 2 Name: TRIAD TRANSPORT
TSDF EPA ID: ARD981057870
Trans Name: RINECO
TSDF Alt EPA ID: Not reported

Map ID
Direction
Distance
Elevation

MAP FINDINGS

Site

Database(s)

EDR ID Number
EPA ID Number

LINFINITY MICROELECTRONICS INC (Continued)

1000247344

TSDf Alt Name: Not reported
Waste Code Description: 213 - Hydrocarbon solvents (benzene, hexane, Stoddard, etc.
RCRA Code: F003
Meth Code: H061 - Fuel Blending Prior To Energy Recovery At Another Site
Quantity Tons: 0.4587
Waste Quantity: 110
Quantity Unit: G
Additional Code 1: D001
Additional Code 2: Not reported
Additional Code 3: Not reported
Additional Code 4: Not reported
Additional Code 5: Not reported

Shipment Date: 20150629
Creation Date: 1/19/2016 22:15:27
Receipt Date: 20150707
Manifest ID: 008213430FLE
Trans EPA ID: NJD986607380
Trans Name: MAUMEE EXPRESS INC
Trans 2 EPA ID: OKD981588791
Trans 2 Name: TRIAD TRANSPORT
TSDf EPA ID: ARD981057870
Trans Name: RINECO
TSDf Alt EPA ID: Not reported
TSDf Alt Name: Not reported
Waste Code Description: 343 - Unspecified organic liquid mixture
RCRA Code: D001
Meth Code: H061 - Fuel Blending Prior To Energy Recovery At Another Site
Quantity Tons: 0.187
Waste Quantity: 55
Quantity Unit: G
Additional Code 1: Not reported
Additional Code 2: Not reported
Additional Code 3: Not reported
Additional Code 4: Not reported
Additional Code 5: Not reported

Shipment Date: 20150629
Creation Date: 1/19/2016 22:15:27
Receipt Date: 20150707
Manifest ID: 008213430FLE
Trans EPA ID: NJD986607380
Trans Name: MAUMEE EXPRESS INC
Trans 2 EPA ID: OKD981588791
Trans 2 Name: TRIAD TRANSPORT
TSDf EPA ID: ARD981057870
Trans Name: RINECO
TSDf Alt EPA ID: Not reported
TSDf Alt Name: Not reported
Waste Code Description: 343 - Unspecified organic liquid mixture
RCRA Code: D002
Meth Code: H061 - Fuel Blending Prior To Energy Recovery At Another Site
Quantity Tons: 0.374
Waste Quantity: 110
Quantity Unit: G
Additional Code 1: Not reported
Additional Code 2: Not reported

Map ID
Direction
Distance
Elevation

MAP FINDINGS

Site

Database(s)

EDR ID Number
EPA ID Number

LINFINITY MICROELECTRONICS INC (Continued)

1000247344

Additional Code 3: Not reported
Additional Code 4: Not reported
Additional Code 5: Not reported

Additional Info:

Year: 2001
Gen EPA ID: CAD047787205

Shipment Date: 20011228
Creation Date: 2/20/2002 0:00:00
Receipt Date: 20020107
Manifest ID: 21405793
Trans EPA ID: OKD981588791
Trans Name: Not reported
Trans 2 EPA ID: Not reported
Trans 2 Name: Not reported
TSDF EPA ID: CAD044429835
Trans Name: Not reported
TSDF Alt EPA ID: Not reported
TSDF Alt Name: Not reported
Waste Code Description: 122 - Alkaline solution without metals (pH > 12.5)
RCRA Code: D002
Meth Code: D99 - Disposal, Other
Quantity Tons: 0.6
Waste Quantity: 1200
Quantity Unit: P
Additional Code 1: Not reported
Additional Code 2: Not reported
Additional Code 3: Not reported
Additional Code 4: Not reported
Additional Code 5: Not reported

Shipment Date: 20011228
Creation Date: 2/20/2002 0:00:00
Receipt Date: 20020107
Manifest ID: 21405793
Trans EPA ID: OKD981588791
Trans Name: Not reported
Trans 2 EPA ID: Not reported
Trans 2 Name: Not reported
TSDF EPA ID: CAD044429835
Trans Name: Not reported
TSDF Alt EPA ID: Not reported
TSDF Alt Name: Not reported
Waste Code Description: 214 - Unspecified solvent mixture
RCRA Code: D001
Meth Code: R01 - Recycler
Quantity Tons: 0.8
Waste Quantity: 1600
Quantity Unit: P
Additional Code 1: Not reported
Additional Code 2: Not reported
Additional Code 3: Not reported
Additional Code 4: Not reported
Additional Code 5: Not reported

Shipment Date: 20011228

Map ID
Direction
Distance
Elevation

MAP FINDINGS

Site

Database(s)

EDR ID Number
EPA ID Number

LINFINITY MICROELECTRONICS INC (Continued)

1000247344

Creation Date:	2/20/2002 0:00:00
Receipt Date:	20020107
Manifest ID:	21405793
Trans EPA ID:	OKD981588791
Trans Name:	Not reported
Trans 2 EPA ID:	Not reported
Trans 2 Name:	Not reported
TSDf EPA ID:	CAD044429835
Trans Name:	Not reported
TSDf Alt EPA ID:	Not reported
TSDf Alt Name:	Not reported
Waste Code Description:	352 - Other organic solids
RCRA Code:	Not reported
Meth Code:	D99 - Disposal, Other
Quantity Tons:	0.15
Waste Quantity:	300
Quantity Unit:	P
Additional Code 1:	Not reported
Additional Code 2:	Not reported
Additional Code 3:	Not reported
Additional Code 4:	Not reported
Additional Code 5:	Not reported
Shipment Date:	20010410
Creation Date:	7/10/2001 0:00:00
Receipt Date:	20010416
Manifest ID:	20758574
Trans EPA ID:	OKD981588791
Trans Name:	Not reported
Trans 2 EPA ID:	Not reported
Trans 2 Name:	Not reported
TSDf EPA ID:	CAD044429835
Trans Name:	Not reported
TSDf Alt EPA ID:	Not reported
TSDf Alt Name:	Not reported
Waste Code Description:	214 - Unspecified solvent mixture
RCRA Code:	D001
Meth Code:	R01 - Recycler
Quantity Tons:	0.75
Waste Quantity:	1500
Quantity Unit:	P
Additional Code 1:	Not reported
Additional Code 2:	Not reported
Additional Code 3:	Not reported
Additional Code 4:	Not reported
Additional Code 5:	Not reported
Shipment Date:	20010410
Creation Date:	7/10/2001 0:00:00
Receipt Date:	20010416
Manifest ID:	20758574
Trans EPA ID:	OKD981588791
Trans Name:	Not reported
Trans 2 EPA ID:	Not reported
Trans 2 Name:	Not reported
TSDf EPA ID:	CAD044429835
Trans Name:	Not reported

Map ID
Direction
Distance
Elevation

MAP FINDINGS

Site

Database(s)

EDR ID Number
EPA ID Number

LINFINITY MICROELECTRONICS INC (Continued)

1000247344

TSDf Alt EPA ID:	Not reported
TSDf Alt Name:	Not reported
Waste Code Description:	214 - Unspecified solvent mixture
RCRA Code:	D001
Meth Code:	D99 - Disposal, Other
Quantity Tons:	0.15
Waste Quantity:	300
Quantity Unit:	P
Additional Code 1:	Not reported
Additional Code 2:	Not reported
Additional Code 3:	Not reported
Additional Code 4:	Not reported
Additional Code 5:	Not reported
Shipment Date:	20010410
Creation Date:	7/10/2001 0:00:00
Receipt Date:	20010416
Manifest ID:	20758574
Trans EPA ID:	OKD981588791
Trans Name:	Not reported
Trans 2 EPA ID:	Not reported
Trans 2 Name:	Not reported
TSDf EPA ID:	CAD044429835
Trans Name:	Not reported
TSDf Alt EPA ID:	Not reported
TSDf Alt Name:	Not reported
Waste Code Description:	213 - Hydrocarbon solvents (benzene, hexane, Stoddard, etc.
RCRA Code:	F003
Meth Code:	R01 - Recycler
Quantity Tons:	0.55
Waste Quantity:	1100
Quantity Unit:	P
Additional Code 1:	Not reported
Additional Code 2:	Not reported
Additional Code 3:	Not reported
Additional Code 4:	Not reported
Additional Code 5:	Not reported
Shipment Date:	20010410
Creation Date:	Not reported
Receipt Date:	Not reported
Manifest ID:	20758574
Trans EPA ID:	OKD981588791
Trans Name:	Not reported
Trans 2 EPA ID:	Not reported
Trans 2 Name:	Not reported
TSDf EPA ID:	CAD044429835
Trans Name:	Not reported
TSDf Alt EPA ID:	Not reported
TSDf Alt Name:	Not reported
Waste Code Description:	- Not reported
RCRA Code:	Not reported
Meth Code:	D99 - Disposal, Other
Quantity Tons:	0.375
Waste Quantity:	750
Quantity Unit:	P
Additional Code 1:	Not reported

Map ID
Direction
Distance
Elevation

MAP FINDINGS

Site

Database(s)

EDR ID Number
EPA ID Number

LINFINITY MICROELECTRONICS INC (Continued)

1000247344

Additional Code 2: Not reported
Additional Code 3: Not reported
Additional Code 4: Not reported
Additional Code 5: Not reported

Shipment Date: 20010410
Creation Date: 7/10/2001 0:00:00
Receipt Date: 20010416
Manifest ID: 20758574
Trans EPA ID: OKD981588791
Trans Name: Not reported
Trans 2 EPA ID: Not reported
Trans 2 Name: Not reported
TSDF EPA ID: CAD044429835
Trans Name: Not reported
TSDF Alt EPA ID: Not reported
TSDF Alt Name: Not reported
Waste Code Description: 122 - Alkaline solution without metals (pH > 12.5)
RCRA Code: D002
Meth Code: D99 - Disposal, Other
Quantity Tons: 0.45
Waste Quantity: 900
Quantity Unit: P
Additional Code 1: Not reported
Additional Code 2: Not reported
Additional Code 3: Not reported
Additional Code 4: Not reported
Additional Code 5: Not reported

Additional Info:
Year: 2010
Gen EPA ID: CAD047787205

Shipment Date: 20100615
Creation Date: 1/27/2011 18:30:16
Receipt Date: 20100629
Manifest ID: 003210471FLE
Trans EPA ID: NJD986607380
Trans Name: MAUMEE EXPRESS INC
Trans 2 EPA ID: Not reported
Trans 2 Name: Not reported
TSDF EPA ID: ARD981057870
Trans Name: RINECO
TSDF Alt EPA ID: Not reported
TSDF Alt Name: Not reported
Waste Code Description: 331 - Off-specification, aged, or surplus organics
RCRA Code: D001
Meth Code: H061 - Fuel Blending Prior To Energy Recovery At Another Site
Quantity Tons: 0.1815
Waste Quantity: 55
Quantity Unit: G
Additional Code 1: Not reported
Additional Code 2: Not reported
Additional Code 3: Not reported
Additional Code 4: Not reported
Additional Code 5: Not reported

Map ID
Direction
Distance
Elevation

MAP FINDINGS

Site

Database(s)

EDR ID Number
EPA ID Number

LINFINITY MICROELECTRONICS INC (Continued)

1000247344

Shipment Date: 20100615
Creation Date: 1/27/2011 18:30:16
Receipt Date: 20100629
Manifest ID: 003210472FLE
Trans EPA ID: NJD986607380
Trans Name: MAUMEE EXPRESS INC
Trans 2 EPA ID: Not reported
Trans 2 Name: Not reported
TSDF EPA ID: ARD981057870
Trans Name: RINECO
TSDF Alt EPA ID: Not reported
TSDF Alt Name: Not reported
Waste Code Description: 352 - Other organic solids
RCRA Code: Not reported
Meth Code: H061 - Fuel Blending Prior To Energy Recovery At Another Site
Quantity Tons: 0.2
Waste Quantity: 400
Quantity Unit: P
Additional Code 1: Not reported
Additional Code 2: Not reported
Additional Code 3: Not reported
Additional Code 4: Not reported
Additional Code 5: Not reported

Shipment Date: 20100615
Creation Date: 1/27/2011 18:30:16
Receipt Date: 20100629
Manifest ID: 003210472FLE
Trans EPA ID: NJD986607380
Trans Name: MAUMEE EXPRESS INC
Trans 2 EPA ID: Not reported
Trans 2 Name: Not reported
TSDF EPA ID: ARD981057870
Trans Name: RINECO
TSDF Alt EPA ID: Not reported
TSDF Alt Name: Not reported
Waste Code Description: 512 - Other empty containers 30 gallons or more
RCRA Code: Not reported
Meth Code: H061 - Fuel Blending Prior To Energy Recovery At Another Site
Quantity Tons: 0.04
Waste Quantity: 80
Quantity Unit: P
Additional Code 1: Not reported
Additional Code 2: Not reported
Additional Code 3: Not reported
Additional Code 4: Not reported
Additional Code 5: Not reported

Shipment Date: 20100615
Creation Date: 1/27/2011 18:30:16
Receipt Date: 20100629
Manifest ID: 003210472FLE
Trans EPA ID: NJD986607380
Trans Name: MAUMEE EXPRESS INC
Trans 2 EPA ID: Not reported
Trans 2 Name: Not reported
TSDF EPA ID: ARD981057870

Map ID
Direction
Distance
Elevation

MAP FINDINGS

Site

Database(s)

EDR ID Number
EPA ID Number

LINFINITY MICROELECTRONICS INC (Continued)

1000247344

Trans Name: RINECO
TSDF Alt EPA ID: Not reported
TSDF Alt Name: Not reported
Waste Code Description: 221 - Waste oil and mixed oil
RCRA Code: Not reported
Meth Code: H061 - Fuel Blending Prior To Energy Recovery At Another Site
Quantity Tons: 0.15
Waste Quantity: 300
Quantity Unit: P
Additional Code 1: Not reported
Additional Code 2: Not reported
Additional Code 3: Not reported
Additional Code 4: Not reported
Additional Code 5: Not reported

Shipment Date: 20100615
Creation Date: 1/27/2011 18:30:16
Receipt Date: 20100629
Manifest ID: 003210471FLE
Trans EPA ID: NJD986607380
Trans Name: MAUMEE EXPRESS INC
Trans 2 EPA ID: Not reported
Trans 2 Name: Not reported
TSDF EPA ID: ARD981057870
Trans Name: RINECO
TSDF Alt EPA ID: Not reported
TSDF Alt Name: Not reported
Waste Code Description: 343 - Unspecified organic liquid mixture
RCRA Code: D001
Meth Code: H061 - Fuel Blending Prior To Energy Recovery At Another Site
Quantity Tons: 0.187
Waste Quantity: 55
Quantity Unit: G
Additional Code 1: Not reported
Additional Code 2: Not reported
Additional Code 3: Not reported
Additional Code 4: Not reported
Additional Code 5: Not reported

Shipment Date: 20100615
Creation Date: 1/27/2011 18:30:16
Receipt Date: 20100629
Manifest ID: 003210471FLE
Trans EPA ID: NJD986607380
Trans Name: MAUMEE EXPRESS INC
Trans 2 EPA ID: Not reported
Trans 2 Name: Not reported
TSDF EPA ID: ARD981057870
Trans Name: RINECO
TSDF Alt EPA ID: Not reported
TSDF Alt Name: Not reported
Waste Code Description: 343 - Unspecified organic liquid mixture
RCRA Code: D001
Meth Code: H061 - Fuel Blending Prior To Energy Recovery At Another Site
Quantity Tons: 0.187
Waste Quantity: 55
Quantity Unit: G

Map ID
Direction
Distance
Elevation

MAP FINDINGS

Site

Database(s)

EDR ID Number
EPA ID Number

LINFINITY MICROELECTRONICS INC (Continued)

1000247344

Additional Code 1:	Not reported
Additional Code 2:	Not reported
Additional Code 3:	Not reported
Additional Code 4:	Not reported
Additional Code 5:	Not reported
Shipment Date:	20100615
Creation Date:	1/27/2011 18:30:16
Receipt Date:	20100629
Manifest ID:	003210473FLE
Trans EPA ID:	NJD986607380
Trans Name:	MAUMEE EXPRESS INC
Trans 2 EPA ID:	Not reported
Trans 2 Name:	Not reported
TSDF EPA ID:	ARD981057870
Trans Name:	RINECO
TSDF Alt EPA ID:	Not reported
TSDF Alt Name:	Not reported
Waste Code Description:	352 - Other organic solids
RCRA Code:	Not reported
Meth Code:	H061 - Fuel Blending Prior To Energy Recovery At Another Site
Quantity Tons:	0.15
Waste Quantity:	300
Quantity Unit:	P
Additional Code 1:	Not reported
Additional Code 2:	Not reported
Additional Code 3:	Not reported
Additional Code 4:	Not reported
Additional Code 5:	Not reported
Shipment Date:	20100615
Creation Date:	1/27/2011 18:30:16
Receipt Date:	20100629
Manifest ID:	003210471FLE
Trans EPA ID:	NJD986607380
Trans Name:	MAUMEE EXPRESS INC
Trans 2 EPA ID:	Not reported
Trans 2 Name:	Not reported
TSDF EPA ID:	ARD981057870
Trans Name:	RINECO
TSDF Alt EPA ID:	Not reported
TSDF Alt Name:	Not reported
Waste Code Description:	213 - Hydrocarbon solvents (benzene, hexane, Stoddard, etc.
RCRA Code:	F003
Meth Code:	H061 - Fuel Blending Prior To Energy Recovery At Another Site
Quantity Tons:	0.22935
Waste Quantity:	55
Quantity Unit:	G
Additional Code 1:	D001
Additional Code 2:	Not reported
Additional Code 3:	Not reported
Additional Code 4:	Not reported
Additional Code 5:	Not reported
Shipment Date:	20100615
Creation Date:	1/27/2011 18:30:16
Receipt Date:	20100629

Map ID
Direction
Distance
Elevation

MAP FINDINGS

Site

Database(s)

EDR ID Number
EPA ID Number

LINFINITY MICROELECTRONICS INC (Continued)

1000247344

Manifest ID: 003210472FLE
Trans EPA ID: NJD986607380
Trans Name: MAUMEE EXPRESS INC
Trans 2 EPA ID: Not reported
Trans 2 Name: Not reported
TSDF EPA ID: ARD981057870
Trans Name: RINECO
TSDF Alt EPA ID: Not reported
TSDF Alt Name: Not reported
Waste Code Description: 221 - Waste oil and mixed oil
RCRA Code: Not reported
Meth Code: H061 - Fuel Blending Prior To Energy Recovery At Another Site
Quantity Tons: 0.15
Waste Quantity: 300
Quantity Unit: P
Additional Code 1: Not reported
Additional Code 2: Not reported
Additional Code 3: Not reported
Additional Code 4: Not reported
Additional Code 5: Not reported

Shipment Date: 20100514
Creation Date: 1/14/2011 18:30:24
Receipt Date: 20100521
Manifest ID: 003210060FLE
Trans EPA ID: NJD986607380
Trans Name: MAUMEE EXPRESS INC
Trans 2 EPA ID: Not reported
Trans 2 Name: Not reported
TSDF EPA ID: ARD981057870
Trans Name: RINECO
TSDF Alt EPA ID: Not reported
TSDF Alt Name: Not reported
Waste Code Description: 352 - Other organic solids
RCRA Code: Not reported
Meth Code: H061 - Fuel Blending Prior To Energy Recovery At Another Site
Quantity Tons: 0.4
Waste Quantity: 800
Quantity Unit: P
Additional Code 1: Not reported
Additional Code 2: Not reported
Additional Code 3: Not reported
Additional Code 4: Not reported
Additional Code 5: Not reported

Additional Info:

Year: 2012
Gen EPA ID: CAD047787205

Shipment Date: 20121220
Creation Date: 5/24/2013 22:15:17
Receipt Date: 20121228
Manifest ID: 004694305FLE
Trans EPA ID: NJD986607380
Trans Name: MAUMEE EXPRESS INC
Trans 2 EPA ID: Not reported
Trans 2 Name: Not reported

Map ID
Direction
Distance
Elevation

MAP FINDINGS

Site

Database(s)

EDR ID Number
EPA ID Number

LINFINITY MICROELECTRONICS INC (Continued)

1000247344

TSDF EPA ID: ARD981057870
Trans Name: RINECO
TSDF Alt EPA ID: Not reported
TSDF Alt Name: Not reported
Waste Code Description: 135 - Unspecified aqueous solution
RCRA Code: Not reported
Meth Code: H061 - Fuel Blending Prior To Energy Recovery At Another Site
Quantity Tons: 3.003
Waste Quantity: 715
Quantity Unit: G
Additional Code 1: Not reported
Additional Code 2: Not reported
Additional Code 3: Not reported
Additional Code 4: Not reported
Additional Code 5: Not reported

Shipment Date: 20121220
Creation Date: 5/24/2013 22:15:17
Receipt Date: 20121228
Manifest ID: 004694304FLE
Trans EPA ID: NJD986607380
Trans Name: MAUMEE EXPRESS INC
Trans 2 EPA ID: Not reported
Trans 2 Name: Not reported
TSDF EPA ID: ARD981057870
Trans Name: RINECO
TSDF Alt EPA ID: Not reported
TSDF Alt Name: Not reported
Waste Code Description: 352 - Other organic solids
RCRA Code: Not reported
Meth Code: H061 - Fuel Blending Prior To Energy Recovery At Another Site
Quantity Tons: 0.8
Waste Quantity: 1600
Quantity Unit: P
Additional Code 1: Not reported
Additional Code 2: Not reported
Additional Code 3: Not reported
Additional Code 4: Not reported
Additional Code 5: Not reported

Shipment Date: 20121220
Creation Date: 5/24/2013 22:15:17
Receipt Date: 20121228
Manifest ID: 004694304FLE
Trans EPA ID: NJD986607380
Trans Name: MAUMEE EXPRESS INC
Trans 2 EPA ID: Not reported
Trans 2 Name: Not reported
TSDF EPA ID: ARD981057870
Trans Name: RINECO
TSDF Alt EPA ID: Not reported
TSDF Alt Name: Not reported
Waste Code Description: 213 - Hydrocarbon solvents (benzene, hexane, Stoddard, etc.
RCRA Code: F003
Meth Code: H061 - Fuel Blending Prior To Energy Recovery At Another Site
Quantity Tons: 0.22935
Waste Quantity: 55

Map ID
Direction
Distance
Elevation

MAP FINDINGS

Site

Database(s)

EDR ID Number
EPA ID Number

LINFINITY MICROELECTRONICS INC (Continued)

1000247344

Quantity Unit:	G
Additional Code 1:	D001
Additional Code 2:	Not reported
Additional Code 3:	Not reported
Additional Code 4:	Not reported
Additional Code 5:	Not reported
Shipment Date:	20121220
Creation Date:	5/24/2013 22:15:17
Receipt Date:	20121228
Manifest ID:	004694304FLE
Trans EPA ID:	NJD986607380
Trans Name:	MAUMEE EXPRESS INC
Trans 2 EPA ID:	Not reported
Trans 2 Name:	Not reported
TSDf EPA ID:	ARD981057870
Trans Name:	RINECO
TSDf Alt EPA ID:	Not reported
TSDf Alt Name:	Not reported
Waste Code Description:	343 - Unspecified organic liquid mixture
RCRA Code:	D001
Meth Code:	H061 - Fuel Blending Prior To Energy Recovery At Another Site
Quantity Tons:	0.374
Waste Quantity:	110
Quantity Unit:	G
Additional Code 1:	Not reported
Additional Code 2:	Not reported
Additional Code 3:	Not reported
Additional Code 4:	Not reported
Additional Code 5:	Not reported
Shipment Date:	20121220
Creation Date:	5/24/2013 22:15:17
Receipt Date:	20121228
Manifest ID:	004694304FLE
Trans EPA ID:	NJD986607380
Trans Name:	MAUMEE EXPRESS INC
Trans 2 EPA ID:	Not reported
Trans 2 Name:	Not reported
TSDf EPA ID:	ARD981057870
Trans Name:	RINECO
TSDf Alt EPA ID:	Not reported
TSDf Alt Name:	Not reported
Waste Code Description:	343 - Unspecified organic liquid mixture
RCRA Code:	D002
Meth Code:	H061 - Fuel Blending Prior To Energy Recovery At Another Site
Quantity Tons:	0.748
Waste Quantity:	220
Quantity Unit:	G
Additional Code 1:	Not reported
Additional Code 2:	Not reported
Additional Code 3:	Not reported
Additional Code 4:	Not reported
Additional Code 5:	Not reported
Shipment Date:	20121220
Creation Date:	5/24/2013 22:15:17

Map ID
Direction
Distance
Elevation

MAP FINDINGS

Site

Database(s)

EDR ID Number
EPA ID Number

LINFINITY MICROELECTRONICS INC (Continued)

1000247344

Receipt Date:	20121228
Manifest ID:	004694305FLE
Trans EPA ID:	NJD986607380
Trans Name:	MAUMEE EXPRESS INC
Trans 2 EPA ID:	Not reported
Trans 2 Name:	Not reported
TSDf EPA ID:	ARD981057870
Trans Name:	RINECO
TSDf Alt EPA ID:	Not reported
TSDf Alt Name:	Not reported
Waste Code Description:	352 - Other organic solids
RCRA Code:	Not reported
Meth Code:	H061 - Fuel Blending Prior To Energy Recovery At Another Site
Quantity Tons:	0.05
Waste Quantity:	100
Quantity Unit:	P
Additional Code 1:	Not reported
Additional Code 2:	Not reported
Additional Code 3:	Not reported
Additional Code 4:	Not reported
Additional Code 5:	Not reported
Shipment Date:	20120809
Creation Date:	3/9/2013 22:15:19
Receipt Date:	20120906
Manifest ID:	004686906FLE
Trans EPA ID:	NJD986607380
Trans Name:	MAUMEE EXPRESS INC
Trans 2 EPA ID:	OKD981588791
Trans 2 Name:	TRIAD TRANSPORT
TSDf EPA ID:	OHD980613541
Trans Name:	HERITAGE-WTI INC
TSDf Alt EPA ID:	Not reported
TSDf Alt Name:	Not reported
Waste Code Description:	135 - Unspecified aqueous solution
RCRA Code:	Not reported
Meth Code:	H040 - Incineration--Thermal Destruction Other Than Use As A Fuel
Quantity Tons:	0.03
Waste Quantity:	60
Quantity Unit:	P
Additional Code 1:	Not reported
Additional Code 2:	Not reported
Additional Code 3:	Not reported
Additional Code 4:	Not reported
Additional Code 5:	Not reported
Shipment Date:	20120809
Creation Date:	1/12/2013 22:15:35
Receipt Date:	20120826
Manifest ID:	004686912FLE
Trans EPA ID:	NJD986607380
Trans Name:	MAUMEE EXPRESS INC
Trans 2 EPA ID:	Not reported
Trans 2 Name:	Not reported
TSDf EPA ID:	ARD981057870
Trans Name:	RINECO
TSDf Alt EPA ID:	Not reported

Map ID
Direction
Distance
Elevation

MAP FINDINGS

Site

Database(s)

EDR ID Number
EPA ID Number

LINFINITY MICROELECTRONICS INC (Continued)

1000247344

TSDF Alt Name: Not reported
Waste Code Description: - Not reported
RCRA Code: Not reported
Meth Code: H061 - Fuel Blending Prior To Energy Recovery At Another Site
Quantity Tons: Not reported
Waste Quantity: Not reported
Quantity Unit: Not reported
Additional Code 1: Not reported
Additional Code 2: Not reported
Additional Code 3: Not reported
Additional Code 4: Not reported
Additional Code 5: Not reported

Shipment Date: 20120809
Creation Date: 1/12/2013 22:15:35
Receipt Date: 20120826
Manifest ID: 004686912FLE
Trans EPA ID: NJD986607380
Trans Name: MAUMEE EXPRESS INC
Trans 2 EPA ID: Not reported
Trans 2 Name: Not reported
TSDF EPA ID: ARD981057870
Trans Name: RINECO
TSDF Alt EPA ID: Not reported
TSDF Alt Name: Not reported
Waste Code Description: 135 - Unspecified aqueous solution
RCRA Code: Not reported
Meth Code: H061 - Fuel Blending Prior To Energy Recovery At Another Site
Quantity Tons: 0.462
Waste Quantity: 110
Quantity Unit: G
Additional Code 1: Not reported
Additional Code 2: Not reported
Additional Code 3: Not reported
Additional Code 4: Not reported
Additional Code 5: Not reported

Shipment Date: 20120809
Creation Date: 1/12/2013 22:15:35
Receipt Date: 20120826
Manifest ID: 004686911FLE
Trans EPA ID: NJD986607380
Trans Name: MAUMEE EXPRESS INC
Trans 2 EPA ID: Not reported
Trans 2 Name: Not reported
TSDF EPA ID: ARD981057870
Trans Name: RINECO
TSDF Alt EPA ID: Not reported
TSDF Alt Name: Not reported
Waste Code Description: 213 - Hydrocarbon solvents (benzene, hexane, Stoddard, etc.
RCRA Code: F003
Meth Code: H061 - Fuel Blending Prior To Energy Recovery At Another Site
Quantity Tons: 0.22935
Waste Quantity: 55
Quantity Unit: G
Additional Code 1: D001
Additional Code 2: Not reported

Map ID
Direction
Distance
Elevation

MAP FINDINGS

Site

Database(s)

EDR ID Number
EPA ID Number

LINFINITY MICROELECTRONICS INC (Continued)

1000247344

Additional Code 3: Not reported
Additional Code 4: Not reported
Additional Code 5: Not reported

Additional Info:

Year: 2007
Gen EPA ID: CAD047787205

Shipment Date: 20071204
Creation Date: 5/21/2008 18:30:21
Receipt Date: 20071215
Manifest ID: 001604579FLE
Trans EPA ID: NJD986607380
Trans Name: MAUMEE EXPRESS INC
Trans 2 EPA ID: Not reported
Trans 2 Name: Not reported
TSDf EPA ID: ARD981057870
Trans Name: RINECO
TSDf Alt EPA ID: Not reported
TSDf Alt Name: Not reported
Waste Code Description: 343 - Unspecified organic liquid mixture
RCRA Code: D001
Meth Code: H061 - Fuel Blending Prior To Energy Recovery At Another Site
Quantity Tons: 0.187
Waste Quantity: 55
Quantity Unit: G
Additional Code 1: Not reported
Additional Code 2: Not reported
Additional Code 3: Not reported
Additional Code 4: Not reported
Additional Code 5: Not reported

Shipment Date: 20071204
Creation Date: 5/21/2008 18:30:21
Receipt Date: 20071215
Manifest ID: 001604579FLE
Trans EPA ID: NJD986607380
Trans Name: MAUMEE EXPRESS INC
Trans 2 EPA ID: Not reported
Trans 2 Name: Not reported
TSDf EPA ID: ARD981057870
Trans Name: RINECO
TSDf Alt EPA ID: Not reported
TSDf Alt Name: Not reported
Waste Code Description: 343 - Unspecified organic liquid mixture
RCRA Code: D001
Meth Code: H061 - Fuel Blending Prior To Energy Recovery At Another Site
Quantity Tons: 1.122
Waste Quantity: 330
Quantity Unit: G
Additional Code 1: Not reported
Additional Code 2: Not reported
Additional Code 3: Not reported
Additional Code 4: Not reported
Additional Code 5: Not reported

Shipment Date: 20071204

Map ID
Direction
Distance
Elevation

MAP FINDINGS

Site

Database(s)

EDR ID Number
EPA ID Number

LINFINITY MICROELECTRONICS INC (Continued)

1000247344

Creation Date: 5/21/2008 18:30:21
Receipt Date: 20071215
Manifest ID: 001604579FLE
Trans EPA ID: NJD986607380
Trans Name: MAUMEE EXPRESS INC
Trans 2 EPA ID: Not reported
Trans 2 Name: Not reported
TSDF EPA ID: ARD981057870
Trans Name: RINECO
TSDF Alt EPA ID: Not reported
TSDF Alt Name: Not reported
Waste Code Description: 213 - Hydrocarbon solvents (benzene, hexane, Stoddard, etc.
RCRA Code: F003
Meth Code: H061 - Fuel Blending Prior To Energy Recovery At Another Site
Quantity Tons: 0.9174
Waste Quantity: 220
Quantity Unit: G
Additional Code 1: D001
Additional Code 2: Not reported
Additional Code 3: Not reported
Additional Code 4: Not reported
Additional Code 5: Not reported

Shipment Date: 20071204
Creation Date: 5/21/2008 18:30:21
Receipt Date: 20071215
Manifest ID: 001604579FLE
Trans EPA ID: NJD986607380
Trans Name: MAUMEE EXPRESS INC
Trans 2 EPA ID: Not reported
Trans 2 Name: Not reported
TSDF EPA ID: ARD981057870
Trans Name: RINECO
TSDF Alt EPA ID: Not reported
TSDF Alt Name: Not reported
Waste Code Description: 343 - Unspecified organic liquid mixture
RCRA Code: D002
Meth Code: H061 - Fuel Blending Prior To Energy Recovery At Another Site
Quantity Tons: 2.805
Waste Quantity: 825
Quantity Unit: G
Additional Code 1: Not reported
Additional Code 2: Not reported
Additional Code 3: Not reported
Additional Code 4: Not reported
Additional Code 5: Not reported

Shipment Date: 20070618
Creation Date: Not reported
Receipt Date: Not reported
Manifest ID: 001130353FLE
Trans EPA ID: MAD039322250
Trans Name: CLEAN HARBORS ENV SERVICES INC
Trans 2 EPA ID: MAD039322250
Trans 2 Name: CLEAN HARBORS ENV SERVICES
TSDF EPA ID: ARD069748192
Trans Name: CLEAN HARBORS EL DORADO LLC

Map ID
Direction
Distance
Elevation

MAP FINDINGS

Site

Database(s)

EDR ID Number
EPA ID Number

LINFINITY MICROELECTRONICS INC (Continued)

1000247344

TSDF Alt EPA ID: Not reported
TSDF Alt Name: Not reported
Waste Code Description: 352 - Other organic solids
RCRA Code: Not reported
Meth Code: H040 - Incineration--Thermal Destruction Other Than Use As A Fuel
Quantity Tons: 0.15
Waste Quantity: 300
Quantity Unit: P
Additional Code 1: Not reported
Additional Code 2: Not reported
Additional Code 3: Not reported
Additional Code 4: Not reported
Additional Code 5: Not reported

Shipment Date: 20070618
Creation Date: Not reported
Receipt Date: Not reported
Manifest ID: 001130353FLE
Trans EPA ID: MAD039322250
Trans Name: CLEAN HARBORS ENV SERVICES INC
Trans 2 EPA ID: MAD039322250
Trans 2 Name: CLEAN HARBORS ENV SERVICES
TSDF EPA ID: ARD069748192
Trans Name: CLEAN HARBORS EL DORADO LLC
TSDF Alt EPA ID: Not reported
TSDF Alt Name: Not reported
Waste Code Description: 141 - Off-specification, aged, or surplus inorganics
RCRA Code: Not reported
Meth Code: H141 - Storage, Bulking, And/Or Transfer Off Site--No Treatment/Reovery (H010-H129) Or (H131-H135)
Quantity Tons: 1.8348
Waste Quantity: 440
Quantity Unit: G
Additional Code 1: Not reported
Additional Code 2: Not reported
Additional Code 3: Not reported
Additional Code 4: Not reported
Additional Code 5: Not reported

Shipment Date: 20070618
Creation Date: Not reported
Receipt Date: Not reported
Manifest ID: 001130353FLE
Trans EPA ID: MAD039322250
Trans Name: CLEAN HARBORS ENV SERVICES INC
Trans 2 EPA ID: MAD039322250
Trans 2 Name: CLEAN HARBORS ENV SERVICES
TSDF EPA ID: ARD069748192
Trans Name: CLEAN HARBORS EL DORADO LLC
TSDF Alt EPA ID: Not reported
TSDF Alt Name: Not reported
Waste Code Description: 122 - Alkaline solution without metals (pH > 12.5)
RCRA Code: D002
Meth Code: H040 - Incineration--Thermal Destruction Other Than Use As A Fuel
Quantity Tons: 2.2935
Waste Quantity: 550
Quantity Unit: G

Map ID
Direction
Distance
Elevation

MAP FINDINGS

Site

Database(s)

EDR ID Number
EPA ID Number

LINFINITY MICROELECTRONICS INC (Continued)

1000247344

Additional Code 1:	D001
Additional Code 2:	Not reported
Additional Code 3:	Not reported
Additional Code 4:	Not reported
Additional Code 5:	Not reported
Shipment Date:	20070618
Creation Date:	Not reported
Receipt Date:	Not reported
Manifest ID:	001130353FLE
Trans EPA ID:	MAD039322250
Trans Name:	CLEAN HARBORS ENV SERVICES INC
Trans 2 EPA ID:	MAD039322250
Trans 2 Name:	CLEAN HARBORS ENV SERVICES
TSDF EPA ID:	ARD069748192
Trans Name:	CLEAN HARBORS EL DORADO LLC
TSDF Alt EPA ID:	Not reported
TSDF Alt Name:	Not reported
Waste Code Description:	352 - Other organic solids
RCRA Code:	Not reported
Meth Code:	H040 - Incineration--Thermal Destruction Other Than Use As A Fuel
Quantity Tons:	0.15
Waste Quantity:	300
Quantity Unit:	P
Additional Code 1:	Not reported
Additional Code 2:	Not reported
Additional Code 3:	Not reported
Additional Code 4:	Not reported
Additional Code 5:	Not reported
Shipment Date:	20070618
Creation Date:	Not reported
Receipt Date:	Not reported
Manifest ID:	001130353FLE
Trans EPA ID:	MAD039322250
Trans Name:	CLEAN HARBORS ENV SERVICES INC
Trans 2 EPA ID:	MAD039322250
Trans 2 Name:	CLEAN HARBORS ENV SERVICES
TSDF EPA ID:	ARD069748192
Trans Name:	CLEAN HARBORS EL DORADO LLC
TSDF Alt EPA ID:	Not reported
TSDF Alt Name:	Not reported
Waste Code Description:	122 - Alkaline solution without metals (pH > 12.5)
RCRA Code:	D002
Meth Code:	H040 - Incineration--Thermal Destruction Other Than Use As A Fuel
Quantity Tons:	2.2935
Waste Quantity:	550
Quantity Unit:	G
Additional Code 1:	D001
Additional Code 2:	Not reported
Additional Code 3:	Not reported
Additional Code 4:	Not reported
Additional Code 5:	Not reported
Shipment Date:	20070618
Creation Date:	Not reported
Receipt Date:	Not reported

Map ID
Direction
Distance
Elevation

MAP FINDINGS

Site

Database(s)

EDR ID Number
EPA ID Number

LINFINITY MICROELECTRONICS INC (Continued)

1000247344

Manifest ID: 001130353FLE
Trans EPA ID: MAD039322250
Trans Name: CLEAN HARBORS ENV SERVICES INC
Trans 2 EPA ID: MAD039322250
Trans 2 Name: CLEAN HARBORS ENV SERVICES
TSDF EPA ID: ARD069748192
Trans Name: CLEAN HARBORS EL DORADO LLC
TSDF Alt EPA ID: Not reported
TSDF Alt Name: Not reported
Waste Code Description: 141 - Off-specification, aged, or surplus inorganics
RCRA Code: Not reported
Meth Code: H141 - Storage, Bulking, And/Or Transfer Off Site--No Treatment/Reovery (H010-H129) Or (H131-H135)

Quantity Tons: 1.8348
Waste Quantity: 440
Quantity Unit: G
Additional Code 1: Not reported
Additional Code 2: Not reported
Additional Code 3: Not reported
Additional Code 4: Not reported
Additional Code 5: Not reported

Additional Info:

Year: 1995
Gen EPA ID: CAD047787205

Shipment Date: 19951116
Creation Date: 7/26/1996 0:00:00
Receipt Date: 19951117
Manifest ID: 95282408
Trans EPA ID: OHD009865825
Trans Name: Not reported
Trans 2 EPA ID: Not reported
Trans 2 Name: Not reported
TSDF EPA ID: CAD044429835
Trans Name: Not reported
TSDF Alt EPA ID: Not reported
TSDF Alt Name: Not reported
Waste Code Description: 352 - Other organic solids
RCRA Code: Not reported
Meth Code: T03 - Treatment, Incineration
Quantity Tons: 0.25
Waste Quantity: 500
Quantity Unit: P
Additional Code 1: Not reported
Additional Code 2: Not reported
Additional Code 3: Not reported
Additional Code 4: Not reported
Additional Code 5: Not reported

Shipment Date: 19951116
Creation Date: 7/26/1996 0:00:00
Receipt Date: 19951117
Manifest ID: 95282408
Trans EPA ID: OHD009865825
Trans Name: Not reported
Trans 2 EPA ID: Not reported

Map ID
Direction
Distance
Elevation

MAP FINDINGS

Site

Database(s)

EDR ID Number
EPA ID Number

LINFINITY MICROELECTRONICS INC (Continued)

1000247344

Trans 2 Name:	Not reported
TSDF EPA ID:	CAD044429835
Trans Name:	Not reported
TSDF Alt EPA ID:	Not reported
TSDF Alt Name:	Not reported
Waste Code Description:	352 - Other organic solids
RCRA Code:	D001
Meth Code:	T03 - Treatment, Incineration
Quantity Tons:	0.25
Waste Quantity:	500
Quantity Unit:	P
Additional Code 1:	Not reported
Additional Code 2:	Not reported
Additional Code 3:	Not reported
Additional Code 4:	Not reported
Additional Code 5:	Not reported
Shipment Date:	19951116
Creation Date:	7/26/1996 0:00:00
Receipt Date:	19951117
Manifest ID:	95282408
Trans EPA ID:	OHD009865825
Trans Name:	Not reported
Trans 2 EPA ID:	Not reported
Trans 2 Name:	Not reported
TSDF EPA ID:	CAD044429835
Trans Name:	Not reported
TSDF Alt EPA ID:	Not reported
TSDF Alt Name:	Not reported
Waste Code Description:	214 - Unspecified solvent mixture
RCRA Code:	D001
Meth Code:	R01 - Recycler
Quantity Tons:	0.2
Waste Quantity:	400
Quantity Unit:	P
Additional Code 1:	Not reported
Additional Code 2:	Not reported
Additional Code 3:	Not reported
Additional Code 4:	Not reported
Additional Code 5:	Not reported
Shipment Date:	19951116
Creation Date:	7/26/1996 0:00:00
Receipt Date:	19951117
Manifest ID:	95282408
Trans EPA ID:	OHD009865825
Trans Name:	Not reported
Trans 2 EPA ID:	Not reported
Trans 2 Name:	Not reported
TSDF EPA ID:	CAD044429835
Trans Name:	Not reported
TSDF Alt EPA ID:	Not reported
TSDF Alt Name:	Not reported
Waste Code Description:	213 - Hydrocarbon solvents (benzene, hexane, Stoddard, etc.
RCRA Code:	D001
Meth Code:	R01 - Recycler
Quantity Tons:	0.4

Map ID
Direction
Distance
Elevation

MAP FINDINGS

Site

Database(s)

EDR ID Number
EPA ID Number

LINFINITY MICROELECTRONICS INC (Continued)

1000247344

Waste Quantity:	800
Quantity Unit:	P
Additional Code 1:	Not reported
Additional Code 2:	Not reported
Additional Code 3:	Not reported
Additional Code 4:	Not reported
Additional Code 5:	Not reported
Shipment Date:	19951012
Creation Date:	7/26/1996 0:00:00
Receipt Date:	19951012
Manifest ID:	93478486
Trans EPA ID:	ARD069748192
Trans Name:	Not reported
Trans 2 EPA ID:	Not reported
Trans 2 Name:	Not reported
TSDf EPA ID:	CAD044429835
Trans Name:	Not reported
TSDf Alt EPA ID:	Not reported
TSDf Alt Name:	Not reported
Waste Code Description:	213 - Hydrocarbon solvents (benzene, hexane, Stoddard, etc.
RCRA Code:	D001
Meth Code:	- Not reported
Quantity Tons:	0.175
Waste Quantity:	350
Quantity Unit:	P
Additional Code 1:	Not reported
Additional Code 2:	Not reported
Additional Code 3:	Not reported
Additional Code 4:	Not reported
Additional Code 5:	Not reported
Shipment Date:	19951012
Creation Date:	7/26/1996 0:00:00
Receipt Date:	19951012
Manifest ID:	93478486
Trans EPA ID:	ARD069748192
Trans Name:	Not reported
Trans 2 EPA ID:	Not reported
Trans 2 Name:	Not reported
TSDf EPA ID:	CAD044429835
Trans Name:	Not reported
TSDf Alt EPA ID:	Not reported
TSDf Alt Name:	Not reported
Waste Code Description:	214 - Unspecified solvent mixture
RCRA Code:	D001
Meth Code:	R01 - Recycler
Quantity Tons:	0.175
Waste Quantity:	350
Quantity Unit:	P
Additional Code 1:	Not reported
Additional Code 2:	Not reported
Additional Code 3:	Not reported
Additional Code 4:	Not reported
Additional Code 5:	Not reported
Shipment Date:	19951012

Map ID
Direction
Distance
Elevation

MAP FINDINGS

Site

Database(s)

EDR ID Number
EPA ID Number

LINFINITY MICROELECTRONICS INC (Continued)

1000247344

Creation Date:	7/26/1996 0:00:00
Receipt Date:	19951012
Manifest ID:	93478486
Trans EPA ID:	ARD069748192
Trans Name:	Not reported
Trans 2 EPA ID:	Not reported
Trans 2 Name:	Not reported
TSDF EPA ID:	CAD044429835
Trans Name:	Not reported
TSDF Alt EPA ID:	Not reported
TSDF Alt Name:	Not reported
Waste Code Description:	352 - Other organic solids
RCRA Code:	F003
Meth Code:	T03 - Treatment, Incineration
Quantity Tons:	0.2
Waste Quantity:	400
Quantity Unit:	P
Additional Code 1:	Not reported
Additional Code 2:	Not reported
Additional Code 3:	Not reported
Additional Code 4:	Not reported
Additional Code 5:	Not reported
Shipment Date:	19951012
Creation Date:	7/26/1996 0:00:00
Receipt Date:	19951012
Manifest ID:	93478486
Trans EPA ID:	ARD069748192
Trans Name:	Not reported
Trans 2 EPA ID:	Not reported
Trans 2 Name:	Not reported
TSDF EPA ID:	CAD044429835
Trans Name:	Not reported
TSDF Alt EPA ID:	Not reported
TSDF Alt Name:	Not reported
Waste Code Description:	223 - Unspecified oil-containing waste
RCRA Code:	Not reported
Meth Code:	T03 - Treatment, Incineration
Quantity Tons:	0.4
Waste Quantity:	800
Quantity Unit:	P
Additional Code 1:	Not reported
Additional Code 2:	Not reported
Additional Code 3:	Not reported
Additional Code 4:	Not reported
Additional Code 5:	Not reported
Shipment Date:	19950725
Creation Date:	4/2/1996 0:00:00
Receipt Date:	19950725
Manifest ID:	93478230
Trans EPA ID:	ARD069748192
Trans Name:	Not reported
Trans 2 EPA ID:	Not reported
Trans 2 Name:	Not reported
TSDF EPA ID:	CAD044429835
Trans Name:	Not reported

Map ID
Direction
Distance
Elevation

MAP FINDINGS

Site

Database(s)

EDR ID Number
EPA ID Number

LINFINITY MICROELECTRONICS INC (Continued)

1000247344

TSDf Alt EPA ID: CAD044429835
TSDf Alt Name: Not reported
Waste Code Description: - Not reported
RCRA Code: F003
Meth Code: T03 - Treatment, Incineration
Quantity Tons: 0.5
Waste Quantity: 1000
Quantity Unit: P
Additional Code 1: Not reported
Additional Code 2: Not reported
Additional Code 3: Not reported
Additional Code 4: Not reported
Additional Code 5: Not reported

Shipment Date: 19950725
Creation Date: 4/2/1996 0:00:00
Receipt Date: 19950725
Manifest ID: 93478230
Trans EPA ID: ARD069748192
Trans Name: Not reported
Trans 2 EPA ID: Not reported
Trans 2 Name: Not reported
TSDf EPA ID: CAD044429835
Trans Name: Not reported
TSDf Alt EPA ID: CAD044429835
TSDf Alt Name: Not reported
Waste Code Description: 214 - Unspecified solvent mixture
RCRA Code: D001
Meth Code: R01 - Recycler
Quantity Tons: 0.225
Waste Quantity: 450
Quantity Unit: P
Additional Code 1: Not reported
Additional Code 2: Not reported
Additional Code 3: Not reported
Additional Code 4: Not reported
Additional Code 5: Not reported

Additional Info:

Year: 2015
Gen EPA ID: CAD047787205

Shipment Date: 20151020
Creation Date: 5/4/2016 22:15:36
Receipt Date: 20151028
Manifest ID: 008929738FLE
Trans EPA ID: NJD986607380
Trans Name: MAUMEE EXPRESS INC
Trans 2 EPA ID: Not reported
Trans 2 Name: Not reported
TSDf EPA ID: ARD981057870
Trans Name: RINECO
TSDf Alt EPA ID: Not reported
TSDf Alt Name: Not reported
Waste Code Description: 343 - Unspecified organic liquid mixture
RCRA Code: D002
Meth Code: H061 - Fuel Blending Prior To Energy Recovery At Another Site

Map ID
Direction
Distance
Elevation

MAP FINDINGS

Site

Database(s)

EDR ID Number
EPA ID Number

LINFINITY MICROELECTRONICS INC (Continued)

1000247344

Quantity Tons:	0.561
Waste Quantity:	165
Quantity Unit:	G
Additional Code 1:	Not reported
Additional Code 2:	Not reported
Additional Code 3:	Not reported
Additional Code 4:	Not reported
Additional Code 5:	Not reported
Shipment Date:	20151020
Creation Date:	5/4/2016 22:15:36
Receipt Date:	20151028
Manifest ID:	008929738FLE
Trans EPA ID:	NJD986607380
Trans Name:	MAUMEE EXPRESS INC
Trans 2 EPA ID:	Not reported
Trans 2 Name:	Not reported
TSDF EPA ID:	ARD981057870
Trans Name:	RINECO
TSDF Alt EPA ID:	Not reported
TSDF Alt Name:	Not reported
Waste Code Description:	343 - Unspecified organic liquid mixture
RCRA Code:	D001
Meth Code:	H061 - Fuel Blending Prior To Energy Recovery At Another Site
Quantity Tons:	0.374
Waste Quantity:	110
Quantity Unit:	G
Additional Code 1:	Not reported
Additional Code 2:	Not reported
Additional Code 3:	Not reported
Additional Code 4:	Not reported
Additional Code 5:	Not reported
Shipment Date:	20151020
Creation Date:	5/4/2016 22:15:36
Receipt Date:	20151028
Manifest ID:	008929738FLE
Trans EPA ID:	NJD986607380
Trans Name:	MAUMEE EXPRESS INC
Trans 2 EPA ID:	Not reported
Trans 2 Name:	Not reported
TSDF EPA ID:	ARD981057870
Trans Name:	RINECO
TSDF Alt EPA ID:	Not reported
TSDF Alt Name:	Not reported
Waste Code Description:	343 - Unspecified organic liquid mixture
RCRA Code:	D001
Meth Code:	H061 - Fuel Blending Prior To Energy Recovery At Another Site
Quantity Tons:	0.187
Waste Quantity:	55
Quantity Unit:	G
Additional Code 1:	Not reported
Additional Code 2:	Not reported
Additional Code 3:	Not reported
Additional Code 4:	Not reported
Additional Code 5:	Not reported

Map ID
Direction
Distance
Elevation

MAP FINDINGS

Site

Database(s)

EDR ID Number
EPA ID Number

LINFINITY MICROELECTRONICS INC (Continued)

1000247344

Shipment Date: 20151020
Creation Date: 5/4/2016 22:15:36
Receipt Date: 20151028
Manifest ID: 008929738FLE
Trans EPA ID: NJD986607380
Trans Name: MAUMEE EXPRESS INC
Trans 2 EPA ID: Not reported
Trans 2 Name: Not reported
TSDF EPA ID: ARD981057870
Trans Name: RINECO
TSDF Alt EPA ID: Not reported
TSDF Alt Name: Not reported
Waste Code Description: 213 - Hydrocarbon solvents (benzene, hexane, Stoddard, etc.
RCRA Code: F003
Meth Code: H061 - Fuel Blending Prior To Energy Recovery At Another Site
Quantity Tons: 0.9174
Waste Quantity: 220
Quantity Unit: G
Additional Code 1: D001
Additional Code 2: Not reported
Additional Code 3: Not reported
Additional Code 4: Not reported
Additional Code 5: Not reported

Shipment Date: 20150629
Creation Date: 1/19/2016 22:15:27
Receipt Date: 20150707
Manifest ID: 008213431FLE
Trans EPA ID: NJD986607380
Trans Name: MAUMEE EXPRESS INC
Trans 2 EPA ID: OKD981588791
Trans 2 Name: TRIAD TRANSPORT
TSDF EPA ID: ARD981057870
Trans Name: RINECO
TSDF Alt EPA ID: Not reported
TSDF Alt Name: Not reported
Waste Code Description: 352 - Other organic solids
RCRA Code: Not reported
Meth Code: H061 - Fuel Blending Prior To Energy Recovery At Another Site
Quantity Tons: 0.5
Waste Quantity: 1000
Quantity Unit: P
Additional Code 1: Not reported
Additional Code 2: Not reported
Additional Code 3: Not reported
Additional Code 4: Not reported
Additional Code 5: Not reported

Shipment Date: 20150629
Creation Date: 1/19/2016 22:15:27
Receipt Date: 20150707
Manifest ID: 008213431FLE
Trans EPA ID: NJD986607380
Trans Name: MAUMEE EXPRESS INC
Trans 2 EPA ID: OKD981588791
Trans 2 Name: TRIAD TRANSPORT
TSDF EPA ID: ARD981057870

Map ID
Direction
Distance
Elevation

MAP FINDINGS

Site

Database(s)

EDR ID Number
EPA ID Number

LINFINITY MICROELECTRONICS INC (Continued)

1000247344

Trans Name: RINECO
TSDF Alt EPA ID: Not reported
TSDF Alt Name: Not reported
Waste Code Description: 352 - Other organic solids
RCRA Code: Not reported
Meth Code: H061 - Fuel Blending Prior To Energy Recovery At Another Site
Quantity Tons: 0.05
Waste Quantity: 100
Quantity Unit: P
Additional Code 1: Not reported
Additional Code 2: Not reported
Additional Code 3: Not reported
Additional Code 4: Not reported
Additional Code 5: Not reported

Shipment Date: 20150629
Creation Date: 1/19/2016 22:15:27
Receipt Date: 20150707
Manifest ID: 008213430FLE
Trans EPA ID: NJD986607380
Trans Name: MAUMEE EXPRESS INC
Trans 2 EPA ID: OKD981588791
Trans 2 Name: TRIAD TRANSPORT
TSDF EPA ID: ARD981057870
Trans Name: RINECO
TSDF Alt EPA ID: Not reported
TSDF Alt Name: Not reported
Waste Code Description: 343 - Unspecified organic liquid mixture
RCRA Code: D001
Meth Code: H061 - Fuel Blending Prior To Energy Recovery At Another Site
Quantity Tons: 0.187
Waste Quantity: 55
Quantity Unit: G
Additional Code 1: Not reported
Additional Code 2: Not reported
Additional Code 3: Not reported
Additional Code 4: Not reported
Additional Code 5: Not reported

Shipment Date: 20150629
Creation Date: 1/19/2016 22:15:27
Receipt Date: 20150707
Manifest ID: 008213430FLE
Trans EPA ID: NJD986607380
Trans Name: MAUMEE EXPRESS INC
Trans 2 EPA ID: OKD981588791
Trans 2 Name: TRIAD TRANSPORT
TSDF EPA ID: ARD981057870
Trans Name: RINECO
TSDF Alt EPA ID: Not reported
TSDF Alt Name: Not reported
Waste Code Description: 213 - Hydrocarbon solvents (benzene, hexane, Stoddard, etc.
RCRA Code: F003
Meth Code: H061 - Fuel Blending Prior To Energy Recovery At Another Site
Quantity Tons: 0.4587
Waste Quantity: 110
Quantity Unit: G

Map ID
Direction
Distance
Elevation

MAP FINDINGS

Site

Database(s)

EDR ID Number
EPA ID Number

LINFINITY MICROELECTRONICS INC (Continued)

1000247344

Additional Code 1:	D001
Additional Code 2:	Not reported
Additional Code 3:	Not reported
Additional Code 4:	Not reported
Additional Code 5:	Not reported
Shipment Date:	20150629
Creation Date:	1/19/2016 22:15:27
Receipt Date:	20150707
Manifest ID:	008213430FLE
Trans EPA ID:	NJD986607380
Trans Name:	MAUMEE EXPRESS INC
Trans 2 EPA ID:	OKD981588791
Trans 2 Name:	TRIAD TRANSPORT
TSDF EPA ID:	ARD981057870
Trans Name:	RINECO
TSDF Alt EPA ID:	Not reported
TSDF Alt Name:	Not reported
Waste Code Description:	343 - Unspecified organic liquid mixture
RCRA Code:	D001
Meth Code:	H061 - Fuel Blending Prior To Energy Recovery At Another Site
Quantity Tons:	0.187
Waste Quantity:	55
Quantity Unit:	G
Additional Code 1:	Not reported
Additional Code 2:	Not reported
Additional Code 3:	Not reported
Additional Code 4:	Not reported
Additional Code 5:	Not reported
Shipment Date:	20150629
Creation Date:	1/19/2016 22:15:27
Receipt Date:	20150707
Manifest ID:	008213430FLE
Trans EPA ID:	NJD986607380
Trans Name:	MAUMEE EXPRESS INC
Trans 2 EPA ID:	OKD981588791
Trans 2 Name:	TRIAD TRANSPORT
TSDF EPA ID:	ARD981057870
Trans Name:	RINECO
TSDF Alt EPA ID:	Not reported
TSDF Alt Name:	Not reported
Waste Code Description:	343 - Unspecified organic liquid mixture
RCRA Code:	D002
Meth Code:	H061 - Fuel Blending Prior To Energy Recovery At Another Site
Quantity Tons:	0.374
Waste Quantity:	110
Quantity Unit:	G
Additional Code 1:	Not reported
Additional Code 2:	Not reported
Additional Code 3:	Not reported
Additional Code 4:	Not reported
Additional Code 5:	Not reported
Additional Info:	
Year:	1994
Gen EPA ID:	CAD047787205

Map ID
Direction
Distance
Elevation

MAP FINDINGS

Site

Database(s)

EDR ID Number
EPA ID Number

LINFINITY MICROELECTRONICS INC (Continued)

1000247344

Shipment Date:	19941130
Creation Date:	3/28/1996 0:00:00
Receipt Date:	19941130
Manifest ID:	95020972
Trans EPA ID:	CAD009466392
Trans Name:	Not reported
Trans 2 EPA ID:	Not reported
Trans 2 Name:	Not reported
TSDF EPA ID:	CAD982484933
Trans Name:	Not reported
TSDF Alt EPA ID:	CAD982484933
TSDF Alt Name:	Not reported
Waste Code Description:	512 - Other empty containers 30 gallons or more
RCRA Code:	Not reported
Meth Code:	R01 - Recycler
Quantity Tons:	0.25
Waste Quantity:	500
Quantity Unit:	P
Additional Code 1:	Not reported
Additional Code 2:	Not reported
Additional Code 3:	Not reported
Additional Code 4:	Not reported
Additional Code 5:	Not reported
Shipment Date:	19941031
Creation Date:	3/28/1996 0:00:00
Receipt Date:	19941101
Manifest ID:	93497375
Trans EPA ID:	OHD009865825
Trans Name:	Not reported
Trans 2 EPA ID:	Not reported
Trans 2 Name:	Not reported
TSDF EPA ID:	CAD044429835
Trans Name:	Not reported
TSDF Alt EPA ID:	CAD044429835
TSDF Alt Name:	Not reported
Waste Code Description:	213 - Hydrocarbon solvents (benzene, hexane, Stoddard, etc.
RCRA Code:	F003
Meth Code:	R01 - Recycler
Quantity Tons:	1
Waste Quantity:	2000
Quantity Unit:	P
Additional Code 1:	Not reported
Additional Code 2:	Not reported
Additional Code 3:	Not reported
Additional Code 4:	Not reported
Additional Code 5:	Not reported
Shipment Date:	19941031
Creation Date:	3/28/1996 0:00:00
Receipt Date:	19941101
Manifest ID:	93497375
Trans EPA ID:	OHD009865825
Trans Name:	Not reported
Trans 2 EPA ID:	Not reported
Trans 2 Name:	Not reported
TSDF EPA ID:	CAD044429835

Map ID
Direction
Distance
Elevation

MAP FINDINGS

Site

Database(s)

EDR ID Number
EPA ID Number

LINFINITY MICROELECTRONICS INC (Continued)

1000247344

Trans Name:	Not reported
TSDF Alt EPA ID:	CAD044429835
TSDF Alt Name:	Not reported
Waste Code Description:	- Not reported
RCRA Code:	F003
Meth Code:	T03 - Treatment, Incineration
Quantity Tons:	1
Waste Quantity:	2000
Quantity Unit:	P
Additional Code 1:	Not reported
Additional Code 2:	Not reported
Additional Code 3:	Not reported
Additional Code 4:	Not reported
Additional Code 5:	Not reported
Shipment Date:	19941031
Creation Date:	3/28/1996 0:00:00
Receipt Date:	19941101
Manifest ID:	93497375
Trans EPA ID:	OHD009865825
Trans Name:	Not reported
Trans 2 EPA ID:	Not reported
Trans 2 Name:	Not reported
TSDF EPA ID:	CAD044429835
Trans Name:	Not reported
TSDF Alt EPA ID:	CAD044429835
TSDF Alt Name:	Not reported
Waste Code Description:	214 - Unspecified solvent mixture
RCRA Code:	F003
Meth Code:	R01 - Recycler
Quantity Tons:	0.2
Waste Quantity:	400
Quantity Unit:	P
Additional Code 1:	Not reported
Additional Code 2:	Not reported
Additional Code 3:	Not reported
Additional Code 4:	Not reported
Additional Code 5:	Not reported
Shipment Date:	19941031
Creation Date:	3/28/1996 0:00:00
Receipt Date:	19941101
Manifest ID:	93497375
Trans EPA ID:	OHD009865825
Trans Name:	Not reported
Trans 2 EPA ID:	Not reported
Trans 2 Name:	Not reported
TSDF EPA ID:	CAD044429835
Trans Name:	Not reported
TSDF Alt EPA ID:	CAD044429835
TSDF Alt Name:	Not reported
Waste Code Description:	352 - Other organic solids
RCRA Code:	Not reported
Meth Code:	T03 - Treatment, Incineration
Quantity Tons:	0.3
Waste Quantity:	600
Quantity Unit:	P

Map ID
Direction
Distance
Elevation

MAP FINDINGS

Site

Database(s)

EDR ID Number
EPA ID Number

LINFINITY MICROELECTRONICS INC (Continued)

1000247344

Additional Code 1:	Not reported
Additional Code 2:	Not reported
Additional Code 3:	Not reported
Additional Code 4:	Not reported
Additional Code 5:	Not reported
Shipment Date:	19940819
Creation Date:	3/26/1996 0:00:00
Receipt Date:	19940822
Manifest ID:	93497256
Trans EPA ID:	OHD009865825
Trans Name:	Not reported
Trans 2 EPA ID:	Not reported
Trans 2 Name:	Not reported
TSDF EPA ID:	CAD044429835
Trans Name:	Not reported
TSDF Alt EPA ID:	Not reported
TSDF Alt Name:	Not reported
Waste Code Description:	352 - Other organic solids
RCRA Code:	Not reported
Meth Code:	T03 - Treatment, Incineration
Quantity Tons:	0.6
Waste Quantity:	1200
Quantity Unit:	P
Additional Code 1:	Not reported
Additional Code 2:	Not reported
Additional Code 3:	Not reported
Additional Code 4:	Not reported
Additional Code 5:	Not reported
Shipment Date:	19940729
Creation Date:	3/26/1996 0:00:00
Receipt Date:	19940729
Manifest ID:	92701424
Trans EPA ID:	OHD009865825
Trans Name:	Not reported
Trans 2 EPA ID:	Not reported
Trans 2 Name:	Not reported
TSDF EPA ID:	CAD044429835
Trans Name:	Not reported
TSDF Alt EPA ID:	Not reported
TSDF Alt Name:	Not reported
Waste Code Description:	221 - Waste oil and mixed oil
RCRA Code:	Not reported
Meth Code:	R01 - Recycler
Quantity Tons:	0.2
Waste Quantity:	400
Quantity Unit:	P
Additional Code 1:	Not reported
Additional Code 2:	Not reported
Additional Code 3:	Not reported
Additional Code 4:	Not reported
Additional Code 5:	Not reported
Shipment Date:	19940729
Creation Date:	3/26/1996 0:00:00
Receipt Date:	19940729

Map ID
Direction
Distance
Elevation

MAP FINDINGS

Site

Database(s)

EDR ID Number
EPA ID Number

LINFINITY MICROELECTRONICS INC (Continued)

1000247344

Manifest ID:	92701424
Trans EPA ID:	OHD009865825
Trans Name:	Not reported
Trans 2 EPA ID:	Not reported
Trans 2 Name:	Not reported
TSDF EPA ID:	CAD044429835
Trans Name:	Not reported
TSDF Alt EPA ID:	Not reported
TSDF Alt Name:	Not reported
Waste Code Description:	- Not reported
RCRA Code:	Not reported
Meth Code:	T03 - Treatment, Incineration
Quantity Tons:	0
Waste Quantity:	0
Quantity Unit:	Not reported
Additional Code 1:	Not reported
Additional Code 2:	Not reported
Additional Code 3:	Not reported
Additional Code 4:	Not reported
Additional Code 5:	Not reported
Shipment Date:	19940729
Creation Date:	3/26/1996 0:00:00
Receipt Date:	19940729
Manifest ID:	92701424
Trans EPA ID:	OHD009865825
Trans Name:	Not reported
Trans 2 EPA ID:	Not reported
Trans 2 Name:	Not reported
TSDF EPA ID:	CAD044429835
Trans Name:	Not reported
TSDF Alt EPA ID:	Not reported
TSDF Alt Name:	Not reported
Waste Code Description:	214 - Unspecified solvent mixture
RCRA Code:	F003
Meth Code:	R01 - Recycler
Quantity Tons:	0.2
Waste Quantity:	400
Quantity Unit:	P
Additional Code 1:	Not reported
Additional Code 2:	Not reported
Additional Code 3:	Not reported
Additional Code 4:	Not reported
Additional Code 5:	Not reported
Shipment Date:	19940729
Creation Date:	3/26/1996 0:00:00
Receipt Date:	19940729
Manifest ID:	92701424
Trans EPA ID:	OHD009865825
Trans Name:	Not reported
Trans 2 EPA ID:	Not reported
Trans 2 Name:	Not reported
TSDF EPA ID:	CAD044429835
Trans Name:	Not reported
TSDF Alt EPA ID:	Not reported
TSDF Alt Name:	Not reported

Map ID
Direction
Distance
Elevation

MAP FINDINGS

Site

Database(s)

EDR ID Number
EPA ID Number

LINFINITY MICROELECTRONICS INC (Continued)

1000247344

Waste Code Description: - Not reported
RCRA Code: Not reported
Meth Code: T03 - Treatment, Incineration
Quantity Tons: 0.9
Waste Quantity: 1800
Quantity Unit: P
Additional Code 1: Not reported
Additional Code 2: Not reported
Additional Code 3: Not reported
Additional Code 4: Not reported
Additional Code 5: Not reported

Additional Info:

Year: 2006
Gen EPA ID: CAD047787205

Shipment Date: 20061030
Creation Date: 3/30/2007 13:32:07
Receipt Date: 20061031
Manifest ID: 000505812FLE
Trans EPA ID: MAD039322250
Trans Name: CLEAN HARBORS ENV SERVICES INC
Trans 2 EPA ID: Not reported
Trans 2 Name: Not reported
TSDF EPA ID: CAD044429835
Trans Name: CLEAN HARBORS WILMINGTON LLC
TSDF Alt EPA ID: Not reported
TSDF Alt Name: Not reported
Waste Code Description: 214 - Unspecified solvent mixture
RCRA Code: D001
Meth Code: H141 - Storage, Bulking, And/Or Transfer Off Site--No Treatment/Reovery (H010-H129) Or (H131-H135)
Quantity Tons: 1.25
Waste Quantity: 2500
Quantity Unit: P
Additional Code 1: Not reported
Additional Code 2: Not reported
Additional Code 3: Not reported
Additional Code 4: Not reported
Additional Code 5: Not reported

Shipment Date: 20061030
Creation Date: 3/30/2007 13:32:07
Receipt Date: 20061031
Manifest ID: 000505812FLE
Trans EPA ID: MAD039322250
Trans Name: CLEAN HARBORS ENV SERVICES INC
Trans 2 EPA ID: Not reported
Trans 2 Name: Not reported
TSDF EPA ID: CAD044429835
Trans Name: CLEAN HARBORS WILMINGTON LLC
TSDF Alt EPA ID: Not reported
TSDF Alt Name: Not reported
Waste Code Description: 352 - Other organic solids
RCRA Code: Not reported
Meth Code: H141 - Storage, Bulking, And/Or Transfer Off Site--No Treatment/Reovery (H010-H129) Or (H131-H135)

Map ID
Direction
Distance
Elevation

MAP FINDINGS

Site

Database(s)

EDR ID Number
EPA ID Number

LINFINITY MICROELECTRONICS INC (Continued)

1000247344

Quantity Tons:	0.025
Waste Quantity:	50
Quantity Unit:	P
Additional Code 1:	Not reported
Additional Code 2:	Not reported
Additional Code 3:	Not reported
Additional Code 4:	Not reported
Additional Code 5:	Not reported
Shipment Date:	20061030
Creation Date:	3/30/2007 13:32:07
Receipt Date:	20061031
Manifest ID:	000505812FLE
Trans EPA ID:	MAD039322250
Trans Name:	CLEAN HARBORS ENV SERVICES INC
Trans 2 EPA ID:	Not reported
Trans 2 Name:	Not reported
TSDF EPA ID:	CAD044429835
Trans Name:	CLEAN HARBORS WILMINGTON LLC
TSDF Alt EPA ID:	Not reported
TSDF Alt Name:	Not reported
Waste Code Description:	122 - Alkaline solution without metals (pH > 12.5
RCRA Code:	D002
Meth Code:	H141 - Storage, Bulking, And/Or Transfer Off Site--No Treatment/Reovery (H010-H129) Or (H131-H135)
Quantity Tons:	3.1
Waste Quantity:	6200
Quantity Unit:	P
Additional Code 1:	D001
Additional Code 2:	Not reported
Additional Code 3:	Not reported
Additional Code 4:	Not reported
Additional Code 5:	Not reported
Shipment Date:	20060322
Creation Date:	7/27/2006 18:34:20
Receipt Date:	20060322
Manifest ID:	24855087
Trans EPA ID:	ARD069748192
Trans Name:	TERIS LLC
Trans 2 EPA ID:	Not reported
Trans 2 Name:	Not reported
TSDF EPA ID:	CAD044429835
Trans Name:	TERIS WILMINGTON
TSDF Alt EPA ID:	CAD044429835
TSDF Alt Name:	Not reported
Waste Code Description:	141 - Off-specification, aged, or surplus inorganics
RCRA Code:	Not reported
Meth Code:	D99 - Disposal, Other
Quantity Tons:	2
Waste Quantity:	4000
Quantity Unit:	P
Additional Code 1:	Not reported
Additional Code 2:	Not reported
Additional Code 3:	Not reported
Additional Code 4:	Not reported
Additional Code 5:	Not reported

Map ID
Direction
Distance
Elevation

MAP FINDINGS

Site

Database(s)

EDR ID Number
EPA ID Number

LINFINITY MICROELECTRONICS INC (Continued)

1000247344

Shipment Date: 20060322
Creation Date: 7/27/2006 18:34:20
Receipt Date: 20060322
Manifest ID: 24855087
Trans EPA ID: ARD069748192
Trans Name: TERIS LLC
Trans 2 EPA ID: Not reported
Trans 2 Name: Not reported
TSDF EPA ID: CAD044429835
Trans Name: TERIS WILMINGTON
TSDF Alt EPA ID: CAD044429835
TSDF Alt Name: Not reported
Waste Code Description: 331 - Off-specification, aged, or surplus organics
RCRA Code: D001
Meth Code: D99 - Disposal, Other
Quantity Tons: 0.15
Waste Quantity: 300
Quantity Unit: P
Additional Code 1: Not reported
Additional Code 2: Not reported
Additional Code 3: Not reported
Additional Code 4: Not reported
Additional Code 5: Not reported

Shipment Date: 20060322
Creation Date: 7/27/2006 18:34:20
Receipt Date: 20060322
Manifest ID: 24855087
Trans EPA ID: ARD069748192
Trans Name: TERIS LLC
Trans 2 EPA ID: Not reported
Trans 2 Name: Not reported
TSDF EPA ID: CAD044429835
Trans Name: TERIS WILMINGTON
TSDF Alt EPA ID: CAD044429835
TSDF Alt Name: Not reported
Waste Code Description: 141 - Off-specification, aged, or surplus inorganics
RCRA Code: Not reported
Meth Code: D99 - Disposal, Other
Quantity Tons: 0.2
Waste Quantity: 400
Quantity Unit: P
Additional Code 1: Not reported
Additional Code 2: Not reported
Additional Code 3: Not reported
Additional Code 4: Not reported
Additional Code 5: Not reported

Shipment Date: 20060213
Creation Date: 5/6/2006 18:30:32
Receipt Date: 20060214
Manifest ID: 24855040
Trans EPA ID: CAD000628636
Trans Name: PATRIOT ENVIRONMENTAL SERVICES
Trans 2 EPA ID: Not reported
Trans 2 Name: Not reported
TSDF EPA ID: CAT000646117

Map ID
Direction
Distance
Elevation

MAP FINDINGS

Site

Database(s)

EDR ID Number
EPA ID Number

LINFINITY MICROELECTRONICS INC (Continued)

1000247344

Trans Name: CHEMICAL WASTE MANAGEMENT
TSDF Alt EPA ID: CAT000646117
TSDF Alt Name: Not reported
Waste Code Description: 352 - Other organic solids
RCRA Code: Not reported
Meth Code: D80 - Disposal, Land Fill
Quantity Tons: 42.14
Waste Quantity: 50
Quantity Unit: Y
Additional Code 1: Not reported
Additional Code 2: Not reported
Additional Code 3: Not reported
Additional Code 4: Not reported
Additional Code 5: Not reported

Additional Info:

Year: 1999
Gen EPA ID: CAD047787205

Shipment Date: 19991223
Creation Date: 3/7/2000 0:00:00
Receipt Date: 19991223
Manifest ID: 97280269
Trans EPA ID: CAD072953771
Trans Name: Not reported
Trans 2 EPA ID: Not reported
Trans 2 Name: Not reported
TSDF EPA ID: CAD044429835
Trans Name: Not reported
TSDF Alt EPA ID: CAD044429835
TSDF Alt Name: Not reported
Waste Code Description: 135 - Unspecified aqueous solution
RCRA Code: Not reported
Meth Code: D99 - Disposal, Other
Quantity Tons: 7.56
Waste Quantity: 1800
Quantity Unit: G
Additional Code 1: Not reported
Additional Code 2: Not reported
Additional Code 3: Not reported
Additional Code 4: Not reported
Additional Code 5: Not reported

Shipment Date: 19991130
Creation Date: 2/15/2000 0:00:00
Receipt Date: 19991130
Manifest ID: 99300999
Trans EPA ID: ARD069748192
Trans Name: Not reported
Trans 2 EPA ID: Not reported
Trans 2 Name: Not reported
TSDF EPA ID: CAD044429835
Trans Name: Not reported
TSDF Alt EPA ID: CAD044429835
TSDF Alt Name: Not reported
Waste Code Description: 214 - Unspecified solvent mixture
RCRA Code: D001

Map ID
Direction
Distance
Elevation

MAP FINDINGS

Site

Database(s)

EDR ID Number
EPA ID Number

LINFINITY MICROELECTRONICS INC (Continued)

1000247344

Meth Code: R01 - Recycler
Quantity Tons: 0.2
Waste Quantity: 400
Quantity Unit: P
Additional Code 1: Not reported
Additional Code 2: Not reported
Additional Code 3: Not reported
Additional Code 4: Not reported
Additional Code 5: Not reported

Shipment Date: 19991130
Creation Date: 2/15/2000 0:00:00
Receipt Date: 19991130
Manifest ID: 99300999
Trans EPA ID: ARD069748192
Trans Name: Not reported
Trans 2 EPA ID: Not reported
Trans 2 Name: Not reported
TSDf EPA ID: CAD044429835
Trans Name: Not reported
TSDf Alt EPA ID: CAD044429835
TSDf Alt Name: Not reported
Waste Code Description: 214 - Unspecified solvent mixture
RCRA Code: D001
Meth Code: D99 - Disposal, Other
Quantity Tons: 0.05
Waste Quantity: 100
Quantity Unit: P
Additional Code 1: Not reported
Additional Code 2: Not reported
Additional Code 3: Not reported
Additional Code 4: Not reported
Additional Code 5: Not reported

Shipment Date: 19991130
Creation Date: Not reported
Receipt Date: Not reported
Manifest ID: 99300999
Trans EPA ID: ARD069748192
Trans Name: Not reported
Trans 2 EPA ID: Not reported
Trans 2 Name: Not reported
TSDf EPA ID: CAD044429835
Trans Name: Not reported
TSDf Alt EPA ID: CAD044429835
TSDf Alt Name: Not reported
Waste Code Description: 181 - Other inorganic solid waste Organics
RCRA Code: Not reported
Meth Code: D99 - Disposal, Other
Quantity Tons: 0.075
Waste Quantity: 150
Quantity Unit: P
Additional Code 1: Not reported
Additional Code 2: Not reported
Additional Code 3: Not reported
Additional Code 4: Not reported
Additional Code 5: Not reported

Map ID
Direction
Distance
Elevation

MAP FINDINGS

Site

Database(s)

EDR ID Number
EPA ID Number

LINFINITY MICROELECTRONICS INC (Continued)

1000247344

Shipment Date:	19991130
Creation Date:	Not reported
Receipt Date:	Not reported
Manifest ID:	99300999
Trans EPA ID:	ARD069748192
Trans Name:	Not reported
Trans 2 EPA ID:	Not reported
Trans 2 Name:	Not reported
TSDF EPA ID:	CAD044429835
Trans Name:	Not reported
TSDF Alt EPA ID:	CAD044429835
TSDF Alt Name:	Not reported
Waste Code Description:	352 - Other organic solids
RCRA Code:	Not reported
Meth Code:	D99 - Disposal, Other
Quantity Tons:	0.075
Waste Quantity:	150
Quantity Unit:	P
Additional Code 1:	Not reported
Additional Code 2:	Not reported
Additional Code 3:	Not reported
Additional Code 4:	Not reported
Additional Code 5:	Not reported
Shipment Date:	19991130
Creation Date:	Not reported
Receipt Date:	Not reported
Manifest ID:	99300999
Trans EPA ID:	ARD069748192
Trans Name:	Not reported
Trans 2 EPA ID:	Not reported
Trans 2 Name:	Not reported
TSDF EPA ID:	CAD044429835
Trans Name:	Not reported
TSDF Alt EPA ID:	CAD044429835
TSDF Alt Name:	Not reported
Waste Code Description:	181 - Other inorganic solid waste Organics
RCRA Code:	D009
Meth Code:	D99 - Disposal, Other
Quantity Tons:	0.025
Waste Quantity:	50
Quantity Unit:	P
Additional Code 1:	Not reported
Additional Code 2:	Not reported
Additional Code 3:	Not reported
Additional Code 4:	Not reported
Additional Code 5:	Not reported
Shipment Date:	19991130
Creation Date:	2/15/2000 0:00:00
Receipt Date:	19991130
Manifest ID:	99300999
Trans EPA ID:	ARD069748192
Trans Name:	Not reported
Trans 2 EPA ID:	Not reported
Trans 2 Name:	Not reported
TSDF EPA ID:	CAD044429835

Map ID
Direction
Distance
Elevation

MAP FINDINGS

Site

Database(s)

EDR ID Number
EPA ID Number

LINFINITY MICROELECTRONICS INC (Continued)

1000247344

Trans Name: Not reported
TSDF Alt EPA ID: CAD044429835
TSDF Alt Name: Not reported
Waste Code Description: 213 - Hydrocarbon solvents (benzene, hexane, Stoddard, etc.
RCRA Code: D001
Meth Code: R01 - Recycler
Quantity Tons: 0.2
Waste Quantity: 400
Quantity Unit: P
Additional Code 1: Not reported
Additional Code 2: Not reported
Additional Code 3: Not reported
Additional Code 4: Not reported
Additional Code 5: Not reported

Shipment Date: 19991130
Creation Date: 2/15/2000 0:00:00
Receipt Date: 19991130
Manifest ID: 99300999
Trans EPA ID: ARD069748192
Trans Name: Not reported
Trans 2 EPA ID: Not reported
Trans 2 Name: Not reported
TSDF EPA ID: CAD044429835
Trans Name: Not reported
TSDF Alt EPA ID: CAD044429835
TSDF Alt Name: Not reported
Waste Code Description: 343 - Unspecified organic liquid mixture
RCRA Code: D001
Meth Code: D99 - Disposal, Other
Quantity Tons: 0.125
Waste Quantity: 250
Quantity Unit: P
Additional Code 1: Not reported
Additional Code 2: Not reported
Additional Code 3: Not reported
Additional Code 4: Not reported
Additional Code 5: Not reported

Shipment Date: 19991026
Creation Date: 1/19/2000 0:00:00
Receipt Date: 19991027
Manifest ID: 99300952
Trans EPA ID: ARD069748192
Trans Name: Not reported
Trans 2 EPA ID: Not reported
Trans 2 Name: Not reported
TSDF EPA ID: CAD044429835
Trans Name: Not reported
TSDF Alt EPA ID: CAD044429835
TSDF Alt Name: Not reported
Waste Code Description: 213 - Hydrocarbon solvents (benzene, hexane, Stoddard, etc.
RCRA Code: D001
Meth Code: R01 - Recycler
Quantity Tons: 0.4
Waste Quantity: 800
Quantity Unit: P

Map ID
Direction
Distance
Elevation

MAP FINDINGS

Site

Database(s)

EDR ID Number
EPA ID Number

LINFINITY MICROELECTRONICS INC (Continued)

1000247344

Additional Code 1: Not reported
Additional Code 2: Not reported
Additional Code 3: Not reported
Additional Code 4: Not reported
Additional Code 5: Not reported

Shipment Date: 19991026
Creation Date: 1/19/2000 0:00:00
Receipt Date: 19991027
Manifest ID: 99300952
Trans EPA ID: ARD069748192
Trans Name: Not reported
Trans 2 EPA ID: Not reported
Trans 2 Name: Not reported
TSDF EPA ID: CAD044429835
Trans Name: Not reported
TSDF Alt EPA ID: CAD044429835
TSDF Alt Name: Not reported
Waste Code Description: 214 - Unspecified solvent mixture
RCRA Code: D001
Meth Code: R01 - Recycler
Quantity Tons: 0.4
Waste Quantity: 800
Quantity Unit: P
Additional Code 1: Not reported
Additional Code 2: Not reported
Additional Code 3: Not reported
Additional Code 4: Not reported
Additional Code 5: Not reported

Additional Info:

Year: 2017
Gen EPA ID: CAD047787205

Shipment Date: 20171101
Creation Date: 7/18/2018 18:30:10
Receipt Date: 20171102
Manifest ID: 010974292FLE
Trans EPA ID: Not reported
Trans Name: MP
Trans 2 EPA ID: Not reported
Trans 2 Name: Not reported
TSDF EPA ID: NVT330010000
Trans Name: US ECOLOGY NEVADA INC
TSDF Alt EPA ID: Not reported
TSDF Alt Name: Not reported
Waste Code Description: 581 - Gas scrubber waste
RCRA Code: Not reported
Meth Code: H039 - Other Recovery Of Reclamation For Reuse Including Acid
Regeneration, Organics Recovery Ect

Quantity Tons: 0.02
Waste Quantity: 40
Quantity Unit: P
Additional Code 1: Not reported
Additional Code 2: Not reported
Additional Code 3: Not reported
Additional Code 4: Not reported

Map ID
Direction
Distance
Elevation

MAP FINDINGS

Site

Database(s)

EDR ID Number
EPA ID Number

LINFINITY MICROELECTRONICS INC (Continued)

1000247344

Additional Code 5:	Not reported
Shipment Date:	20170929
Creation Date:	11/2/2018 18:30:14
Receipt Date:	20171005
Manifest ID:	010978399FLE
Trans EPA ID:	CAT000624247
Trans Name:	MP ENVIRONMENTAL SERVICES INC
Trans 2 EPA ID:	Not reported
Trans 2 Name:	Not reported
TSDF EPA ID:	NVT330010000
Trans Name:	US ECOLOGY NEVADA INC
TSDF Alt EPA ID:	Not reported
TSDF Alt Name:	Not reported
Waste Code Description:	581 - Gas scrubber waste
RCRA Code:	Not reported
Meth Code:	H039 - Other Recovery Of Reclamation For Reuse Including Acid Regeneration, Organics Recovery Ect
Quantity Tons:	16.856
Waste Quantity:	20
Quantity Unit:	Y
Additional Code 1:	Not reported
Additional Code 2:	Not reported
Additional Code 3:	Not reported
Additional Code 4:	Not reported
Additional Code 5:	Not reported
Shipment Date:	20170928
Creation Date:	11/1/2018 18:30:30
Receipt Date:	20170928
Manifest ID:	010978398FLE
Trans EPA ID:	CAT000624247
Trans Name:	MP ENVIRONMENTAL SERVICES INC
Trans 2 EPA ID:	Not reported
Trans 2 Name:	Not reported
TSDF EPA ID:	NVT330010000
Trans Name:	US ECOLOGY NEVADA INC
TSDF Alt EPA ID:	Not reported
TSDF Alt Name:	Not reported
Waste Code Description:	581 - Gas scrubber waste
RCRA Code:	Not reported
Meth Code:	H039 - Other Recovery Of Reclamation For Reuse Including Acid Regeneration, Organics Recovery Ect
Quantity Tons:	Not reported
Waste Quantity:	40
Quantity Unit:	C
Additional Code 1:	Not reported
Additional Code 2:	Not reported
Additional Code 3:	Not reported
Additional Code 4:	Not reported
Additional Code 5:	Not reported
Shipment Date:	20170316
Creation Date:	Not reported
Receipt Date:	Not reported
Manifest ID:	016686517JJK
Trans EPA ID:	CAR000129759

Map ID
Direction
Distance
Elevation

MAP FINDINGS

Site

Database(s)

EDR ID Number
EPA ID Number

LINFINITY MICROELECTRONICS INC (Continued)

1000247344

Trans Name:	HAZARDOUS WASTE TRANSPORTATION SERVICES INC
Trans 2 EPA ID:	MAD039322250
Trans 2 Name:	CLEAN HARBORS ENV SERVICES
TSDf EPA ID:	UTD981552177
Trans Name:	CLEAN HARBORS ARAGONITE
TSDf Alt EPA ID:	Not reported
TSDf Alt Name:	Not reported
Waste Code Description:	181 - Other inorganic solid waste Organics
RCRA Code:	Not reported
Meth Code:	- Not reported
Quantity Tons:	0.006
Waste Quantity:	12
Quantity Unit:	P
Additional Code 1:	Not reported
Additional Code 2:	Not reported
Additional Code 3:	Not reported
Additional Code 4:	Not reported
Additional Code 5:	Not reported
Shipment Date:	20170316
Creation Date:	Not reported
Receipt Date:	Not reported
Manifest ID:	016686521JJK
Trans EPA ID:	CAR000129759
Trans Name:	HAZARDOUS WASTE TRANSPORTATION SERVICES INC
Trans 2 EPA ID:	CAD981412356
Trans 2 Name:	PACIFIC TRANS
TSDf EPA ID:	NVT330010000
Trans Name:	US ECOLOGY INC
TSDf Alt EPA ID:	Not reported
TSDf Alt Name:	Not reported
Waste Code Description:	141 - Off-specification, aged, or surplus inorganics
RCRA Code:	U226
Meth Code:	H141 - Storage, Bulking, And/Or Transfer Off Site--No Treatment/Reovery (H010-H129) Or (H131-H135)
Quantity Tons:	0.075
Waste Quantity:	150
Quantity Unit:	P
Additional Code 1:	Not reported
Additional Code 2:	Not reported
Additional Code 3:	Not reported
Additional Code 4:	Not reported
Additional Code 5:	Not reported
Shipment Date:	20170316
Creation Date:	Not reported
Receipt Date:	Not reported
Manifest ID:	016686516JJK
Trans EPA ID:	CAR000129759
Trans Name:	HAZARDOUS WASTE TRANSPORTATION SERVICES INC
Trans 2 EPA ID:	CAD980585293
Trans 2 Name:	INDUSTRIAL WASTE UTILIZATION
TSDf EPA ID:	AZR000501510
Trans Name:	AA SYDCOL LLC
TSDf Alt EPA ID:	Not reported
TSDf Alt Name:	Not reported
Waste Code Description:	135 - Unspecified aqueous solution

Map ID
Direction
Distance
Elevation

MAP FINDINGS

Site

Database(s)

EDR ID Number
EPA ID Number

LINFINITY MICROELECTRONICS INC (Continued)

1000247344

RCRA Code:	Not reported
Meth Code:	H141 - Storage, Bulking, And/Or Transfer Off Site--No Treatment/Reovery (H010-H129) Or (H131-H135)
Quantity Tons:	0.231
Waste Quantity:	55
Quantity Unit:	G
Additional Code 1:	Not reported
Additional Code 2:	Not reported
Additional Code 3:	Not reported
Additional Code 4:	Not reported
Additional Code 5:	Not reported
Shipment Date:	20170316
Creation Date:	Not reported
Receipt Date:	Not reported
Manifest ID:	016686516JJK
Trans EPA ID:	CAR000129759
Trans Name:	HAZARDOUS WASTE TRANSPORTATION SERVICES INC
Trans 2 EPA ID:	CAD980585293
Trans 2 Name:	INDUSTRIAL WASTE UTILIZATION
TSDf EPA ID:	AZR000501510
Trans Name:	AA SYDCOL LLC
TSDf Alt EPA ID:	Not reported
TSDf Alt Name:	Not reported
Waste Code Description:	223 - Unspecified oil-containing waste
RCRA Code:	Not reported
Meth Code:	H141 - Storage, Bulking, And/Or Transfer Off Site--No Treatment/Reovery (H010-H129) Or (H131-H135)
Quantity Tons:	0.22935
Waste Quantity:	55
Quantity Unit:	G
Additional Code 1:	Not reported
Additional Code 2:	Not reported
Additional Code 3:	Not reported
Additional Code 4:	Not reported
Additional Code 5:	Not reported
Shipment Date:	20170316
Creation Date:	5/11/2018 18:34:02
Receipt Date:	20170404
Manifest ID:	016686521JJK
Trans EPA ID:	CAR000129759
Trans Name:	HAZARDOUS WASTE TRANSPORTATION SERVICES INC
Trans 2 EPA ID:	CAD981412356
Trans 2 Name:	PACIFIC TRANS
TSDf EPA ID:	NVT330010000
Trans Name:	US ECOLOGY INC
TSDf Alt EPA ID:	Not reported
TSDf Alt Name:	Not reported
Waste Code Description:	181 - Other inorganic solid waste Organics
RCRA Code:	Not reported
Meth Code:	H132 - Landfill Or Surface Impoundment That Will Be Closed As Landfill(To Include On-Site Treatment And/Or Stabilization)
Quantity Tons:	0.045
Waste Quantity:	90
Quantity Unit:	P
Additional Code 1:	Not reported

Map ID
Direction
Distance
Elevation

MAP FINDINGS

Site

Database(s)

EDR ID Number
EPA ID Number

LINFINITY MICROELECTRONICS INC (Continued)

1000247344

Additional Code 2:	Not reported
Additional Code 3:	Not reported
Additional Code 4:	Not reported
Additional Code 5:	Not reported
Shipment Date:	20170316
Creation Date:	Not reported
Receipt Date:	Not reported
Manifest ID:	016686516JJK
Trans EPA ID:	CAR000129759
Trans Name:	HAZARDOUS WASTE TRANSPORTATION SERVICES INC
Trans 2 EPA ID:	CAD980585293
Trans 2 Name:	INDUSTRIAL WASTE UTILIZATION
TSDf EPA ID:	AZR000501510
Trans Name:	AA SYDCOL LLC
TSDf Alt EPA ID:	Not reported
TSDf Alt Name:	Not reported
Waste Code Description:	352 - Other organic solids
RCRA Code:	Not reported
Meth Code:	H141 - Storage, Bulking, And/Or Transfer Off Site--No Treatment/Reovery (H010-H129) Or (H131-H135)
Quantity Tons:	0.0725
Waste Quantity:	145
Quantity Unit:	P
Additional Code 1:	Not reported
Additional Code 2:	Not reported
Additional Code 3:	Not reported
Additional Code 4:	Not reported
Additional Code 5:	Not reported
Shipment Date:	20170316
Creation Date:	5/11/2018 18:34:02
Receipt Date:	20170404
Manifest ID:	016686521JJK
Trans EPA ID:	CAR000129759
Trans Name:	HAZARDOUS WASTE TRANSPORTATION SERVICES INC
Trans 2 EPA ID:	CAD981412356
Trans 2 Name:	PACIFIC TRANS
TSDf EPA ID:	NVT330010000
Trans Name:	US ECOLOGY INC
TSDf Alt EPA ID:	Not reported
TSDf Alt Name:	Not reported
Waste Code Description:	141 - Off-specification, aged, or surplus inorganics
RCRA Code:	D003
Meth Code:	H141 - Storage, Bulking, And/Or Transfer Off Site--No Treatment/Reovery (H010-H129) Or (H131-H135)
Quantity Tons:	0.09
Waste Quantity:	180
Quantity Unit:	P
Additional Code 1:	D002
Additional Code 2:	Not reported
Additional Code 3:	Not reported
Additional Code 4:	Not reported
Additional Code 5:	Not reported

Additional Info:

Year: 2014

Map ID
Direction
Distance
Elevation

MAP FINDINGS

Site

Database(s)

EDR ID Number
EPA ID Number

LINFINITY MICROELECTRONICS INC (Continued)

1000247344

Gen EPA ID:	CAD047787205
Shipment Date:	20140929
Creation Date:	5/27/2015 22:15:25
Receipt Date:	20141111
Manifest ID:	007156712FLE
Trans EPA ID:	NJD986607380
Trans Name:	MAUMEE EXPRESS INC
Trans 2 EPA ID:	Not reported
Trans 2 Name:	Not reported
TSDF EPA ID:	ARD981057870
Trans Name:	RINECO
TSDF Alt EPA ID:	Not reported
TSDF Alt Name:	Not reported
Waste Code Description:	343 - Unspecified organic liquid mixture
RCRA Code:	D001
Meth Code:	H061 - Fuel Blending Prior To Energy Recovery At Another Site
Quantity Tons:	0.374
Waste Quantity:	110
Quantity Unit:	G
Additional Code 1:	Not reported
Additional Code 2:	Not reported
Additional Code 3:	Not reported
Additional Code 4:	Not reported
Additional Code 5:	Not reported
Shipment Date:	20140929
Creation Date:	5/27/2015 22:15:25
Receipt Date:	20141111
Manifest ID:	007156712FLE
Trans EPA ID:	NJD986607380
Trans Name:	MAUMEE EXPRESS INC
Trans 2 EPA ID:	Not reported
Trans 2 Name:	Not reported
TSDF EPA ID:	ARD981057870
Trans Name:	RINECO
TSDF Alt EPA ID:	Not reported
TSDF Alt Name:	Not reported
Waste Code Description:	213 - Hydrocarbon solvents (benzene, hexane, Stoddard, etc.
RCRA Code:	F003
Meth Code:	H061 - Fuel Blending Prior To Energy Recovery At Another Site
Quantity Tons:	0.4587
Waste Quantity:	110
Quantity Unit:	G
Additional Code 1:	D001
Additional Code 2:	Not reported
Additional Code 3:	Not reported
Additional Code 4:	Not reported
Additional Code 5:	Not reported
Shipment Date:	20140929
Creation Date:	5/27/2015 22:15:25
Receipt Date:	20141111
Manifest ID:	007156712FLE
Trans EPA ID:	NJD986607380
Trans Name:	MAUMEE EXPRESS INC
Trans 2 EPA ID:	Not reported

Map ID
Direction
Distance
Elevation

MAP FINDINGS

Site

Database(s)

EDR ID Number
EPA ID Number

LINFINITY MICROELECTRONICS INC (Continued)

1000247344

Trans 2 Name: Not reported
TSDF EPA ID: ARD981057870
Trans Name: RINECO
TSDF Alt EPA ID: Not reported
TSDF Alt Name: Not reported
Waste Code Description: 343 - Unspecified organic liquid mixture
RCRA Code: D002
Meth Code: H061 - Fuel Blending Prior To Energy Recovery At Another Site
Quantity Tons: 0.561
Waste Quantity: 165
Quantity Unit: G
Additional Code 1: Not reported
Additional Code 2: Not reported
Additional Code 3: Not reported
Additional Code 4: Not reported
Additional Code 5: Not reported

Shipment Date: 20140929
Creation Date: 5/27/2015 22:15:25
Receipt Date: 20141111
Manifest ID: 007156712FLE
Trans EPA ID: NJD986607380
Trans Name: MAUMEE EXPRESS INC
Trans 2 EPA ID: Not reported
Trans 2 Name: Not reported
TSDF EPA ID: ARD981057870
Trans Name: RINECO
TSDF Alt EPA ID: Not reported
TSDF Alt Name: Not reported
Waste Code Description: 352 - Other organic solids
RCRA Code: Not reported
Meth Code: H061 - Fuel Blending Prior To Energy Recovery At Another Site
Quantity Tons: 0.5
Waste Quantity: 1000
Quantity Unit: P
Additional Code 1: Not reported
Additional Code 2: Not reported
Additional Code 3: Not reported
Additional Code 4: Not reported
Additional Code 5: Not reported

Shipment Date: 20140929
Creation Date: 5/27/2015 22:15:25
Receipt Date: 20141111
Manifest ID: 007156713FLE
Trans EPA ID: NJD986607380
Trans Name: MAUMEE EXPRESS INC
Trans 2 EPA ID: Not reported
Trans 2 Name: Not reported
TSDF EPA ID: ARD981057870
Trans Name: RINECO
TSDF Alt EPA ID: Not reported
TSDF Alt Name: Not reported
Waste Code Description: 352 - Other organic solids
RCRA Code: Not reported
Meth Code: H061 - Fuel Blending Prior To Energy Recovery At Another Site
Quantity Tons: 0.075

Map ID
Direction
Distance
Elevation

MAP FINDINGS

Site

Database(s)

EDR ID Number
EPA ID Number

LINFINITY MICROELECTRONICS INC (Continued)

1000247344

Waste Quantity:	150
Quantity Unit:	P
Additional Code 1:	Not reported
Additional Code 2:	Not reported
Additional Code 3:	Not reported
Additional Code 4:	Not reported
Additional Code 5:	Not reported
Shipment Date:	20140519
Creation Date:	4/9/2015 22:15:05
Receipt Date:	20140530
Manifest ID:	007704293FLE
Trans EPA ID:	NJD986607380
Trans Name:	MAUMEE EXPRESS INC
Trans 2 EPA ID:	Not reported
Trans 2 Name:	Not reported
TSDF EPA ID:	ARD981057870
Trans Name:	RINECO
TSDF Alt EPA ID:	Not reported
TSDF Alt Name:	Not reported
Waste Code Description:	352 - Other organic solids
RCRA Code:	Not reported
Meth Code:	H061 - Fuel Blending Prior To Energy Recovery At Another Site
Quantity Tons:	0.2
Waste Quantity:	400
Quantity Unit:	P
Additional Code 1:	Not reported
Additional Code 2:	Not reported
Additional Code 3:	Not reported
Additional Code 4:	Not reported
Additional Code 5:	Not reported
Shipment Date:	20140519
Creation Date:	4/9/2015 22:15:05
Receipt Date:	20140530
Manifest ID:	007704292FLE
Trans EPA ID:	NJD986607380
Trans Name:	MAUMEE EXPRESS INC
Trans 2 EPA ID:	Not reported
Trans 2 Name:	Not reported
TSDF EPA ID:	ARD981057870
Trans Name:	RINECO
TSDF Alt EPA ID:	Not reported
TSDF Alt Name:	Not reported
Waste Code Description:	213 - Hydrocarbon solvents (benzene, hexane, Stoddard, etc.
RCRA Code:	F003
Meth Code:	H061 - Fuel Blending Prior To Energy Recovery At Another Site
Quantity Tons:	0.22935
Waste Quantity:	55
Quantity Unit:	G
Additional Code 1:	D001
Additional Code 2:	Not reported
Additional Code 3:	Not reported
Additional Code 4:	Not reported
Additional Code 5:	Not reported
Shipment Date:	20140519

Map ID
Direction
Distance
Elevation

MAP FINDINGS

Site

Database(s)

EDR ID Number
EPA ID Number

LINFINITY MICROELECTRONICS INC (Continued)

1000247344

Creation Date: 4/9/2015 22:15:05
Receipt Date: 20140530
Manifest ID: 007704292FLE
Trans EPA ID: NJD986607380
Trans Name: MAUMEE EXPRESS INC
Trans 2 EPA ID: Not reported
Trans 2 Name: Not reported
TSDF EPA ID: ARD981057870
Trans Name: RINECO
TSDF Alt EPA ID: Not reported
TSDF Alt Name: Not reported
Waste Code Description: 343 - Unspecified organic liquid mixture
RCRA Code: D001
Meth Code: H061 - Fuel Blending Prior To Energy Recovery At Another Site
Quantity Tons: 0.187
Waste Quantity: 55
Quantity Unit: G
Additional Code 1: Not reported
Additional Code 2: Not reported
Additional Code 3: Not reported
Additional Code 4: Not reported
Additional Code 5: Not reported

Shipment Date: 20140519
Creation Date: 4/9/2015 22:15:05
Receipt Date: 20140530
Manifest ID: 007704292FLE
Trans EPA ID: NJD986607380
Trans Name: MAUMEE EXPRESS INC
Trans 2 EPA ID: Not reported
Trans 2 Name: Not reported
TSDF EPA ID: ARD981057870
Trans Name: RINECO
TSDF Alt EPA ID: Not reported
TSDF Alt Name: Not reported
Waste Code Description: 343 - Unspecified organic liquid mixture
RCRA Code: D001
Meth Code: H061 - Fuel Blending Prior To Energy Recovery At Another Site
Quantity Tons: 0.374
Waste Quantity: 110
Quantity Unit: G
Additional Code 1: Not reported
Additional Code 2: Not reported
Additional Code 3: Not reported
Additional Code 4: Not reported
Additional Code 5: Not reported

Shipment Date: 20140519
Creation Date: 4/9/2015 22:15:05
Receipt Date: 20140530
Manifest ID: 007704292FLE
Trans EPA ID: NJD986607380
Trans Name: MAUMEE EXPRESS INC
Trans 2 EPA ID: Not reported
Trans 2 Name: Not reported
TSDF EPA ID: ARD981057870
Trans Name: RINECO

Map ID
Direction
Distance
Elevation

MAP FINDINGS

Site

Database(s)

EDR ID Number
EPA ID Number

LINFINITY MICROELECTRONICS INC (Continued)

1000247344

TSDF Alt EPA ID: Not reported
TSDF Alt Name: Not reported
Waste Code Description: 343 - Unspecified organic liquid mixture
RCRA Code: D002
Meth Code: H061 - Fuel Blending Prior To Energy Recovery At Another Site
Quantity Tons: 0.374
Waste Quantity: 110
Quantity Unit: G
Additional Code 1: Not reported
Additional Code 2: Not reported
Additional Code 3: Not reported
Additional Code 4: Not reported
Additional Code 5: Not reported

Additional Info:

Year: 2008
Gen EPA ID: CAD047787205

Shipment Date: 20080611
Creation Date: 10/30/2008 18:30:46
Receipt Date: 20080616
Manifest ID: 002180688FLE
Trans EPA ID: NJD986607380
Trans Name: MAUMEE EXPRESS INC
Trans 2 EPA ID: Not reported
Trans 2 Name: Not reported
TSDF EPA ID: ARD981057870
Trans Name: RINECO
TSDF Alt EPA ID: Not reported
TSDF Alt Name: Not reported
Waste Code Description: 213 - Hydrocarbon solvents (benzene, hexane, Stoddard, etc.
RCRA Code: F003
Meth Code: H061 - Fuel Blending Prior To Energy Recovery At Another Site
Quantity Tons: 1.10505
Waste Quantity: 265
Quantity Unit: G
Additional Code 1: D001
Additional Code 2: Not reported
Additional Code 3: Not reported
Additional Code 4: Not reported
Additional Code 5: Not reported

Shipment Date: 20080611
Creation Date: 10/30/2008 18:30:46
Receipt Date: 20080616
Manifest ID: 002180689FLE
Trans EPA ID: NJD986607380
Trans Name: MAUMEE EXPRESS INC
Trans 2 EPA ID: Not reported
Trans 2 Name: Not reported
TSDF EPA ID: ARD981057870
Trans Name: RINECO
TSDF Alt EPA ID: Not reported
TSDF Alt Name: Not reported
Waste Code Description: 352 - Other organic solids
RCRA Code: Not reported
Meth Code: H061 - Fuel Blending Prior To Energy Recovery At Another Site

Map ID
Direction
Distance
Elevation

MAP FINDINGS

Site

Database(s)

EDR ID Number
EPA ID Number

LINFINITY MICROELECTRONICS INC (Continued)

1000247344

Quantity Tons:	0.5
Waste Quantity:	1000
Quantity Unit:	P
Additional Code 1:	Not reported
Additional Code 2:	Not reported
Additional Code 3:	Not reported
Additional Code 4:	Not reported
Additional Code 5:	Not reported
Shipment Date:	20080611
Creation Date:	10/30/2008 18:30:46
Receipt Date:	20080616
Manifest ID:	002180688FLE
Trans EPA ID:	NJD986607380
Trans Name:	MAUMEE EXPRESS INC
Trans 2 EPA ID:	Not reported
Trans 2 Name:	Not reported
TSDF EPA ID:	ARD981057870
Trans Name:	RINECO
TSDF Alt EPA ID:	Not reported
TSDF Alt Name:	Not reported
Waste Code Description:	343 - Unspecified organic liquid mixture
RCRA Code:	D002
Meth Code:	H061 - Fuel Blending Prior To Energy Recovery At Another Site
Quantity Tons:	1.496
Waste Quantity:	440
Quantity Unit:	G
Additional Code 1:	Not reported
Additional Code 2:	Not reported
Additional Code 3:	Not reported
Additional Code 4:	Not reported
Additional Code 5:	Not reported
Shipment Date:	20080611
Creation Date:	10/30/2008 18:30:46
Receipt Date:	20080616
Manifest ID:	002180688FLE
Trans EPA ID:	NJD986607380
Trans Name:	MAUMEE EXPRESS INC
Trans 2 EPA ID:	Not reported
Trans 2 Name:	Not reported
TSDF EPA ID:	ARD981057870
Trans Name:	RINECO
TSDF Alt EPA ID:	Not reported
TSDF Alt Name:	Not reported
Waste Code Description:	343 - Unspecified organic liquid mixture
RCRA Code:	D001
Meth Code:	H061 - Fuel Blending Prior To Energy Recovery At Another Site
Quantity Tons:	0.561
Waste Quantity:	165
Quantity Unit:	G
Additional Code 1:	Not reported
Additional Code 2:	Not reported
Additional Code 3:	Not reported
Additional Code 4:	Not reported
Additional Code 5:	Not reported

Map ID
Direction
Distance
Elevation

MAP FINDINGS

Site

Database(s)

EDR ID Number
EPA ID Number

LINFINITY MICROELECTRONICS INC (Continued)

1000247344

Shipment Date: 20080611
Creation Date: 10/30/2008 18:30:46
Receipt Date: 20080616
Manifest ID: 002180689FLE
Trans EPA ID: NJD986607380
Trans Name: MAUMEE EXPRESS INC
Trans 2 EPA ID: Not reported
Trans 2 Name: Not reported
TSDF EPA ID: ARD981057870
Trans Name: RINECO
TSDF Alt EPA ID: Not reported
TSDF Alt Name: Not reported
Waste Code Description: 343 - Unspecified organic liquid mixture
RCRA Code: Not reported
Meth Code: H061 - Fuel Blending Prior To Energy Recovery At Another Site
Quantity Tons: 0.238
Waste Quantity: 70
Quantity Unit: G
Additional Code 1: Not reported
Additional Code 2: Not reported
Additional Code 3: Not reported
Additional Code 4: Not reported
Additional Code 5: Not reported

Shipment Date: 20080611
Creation Date: 10/30/2008 18:30:46
Receipt Date: 20080616
Manifest ID: 002180688FLE
Trans EPA ID: NJD986607380
Trans Name: MAUMEE EXPRESS INC
Trans 2 EPA ID: Not reported
Trans 2 Name: Not reported
TSDF EPA ID: ARD981057870
Trans Name: RINECO
TSDF Alt EPA ID: Not reported
TSDF Alt Name: Not reported
Waste Code Description: 343 - Unspecified organic liquid mixture
RCRA Code: D001
Meth Code: H061 - Fuel Blending Prior To Energy Recovery At Another Site
Quantity Tons: 0.187
Waste Quantity: 55
Quantity Unit: G
Additional Code 1: Not reported
Additional Code 2: Not reported
Additional Code 3: Not reported
Additional Code 4: Not reported
Additional Code 5: Not reported

Shipment Date: 20080201
Creation Date: 7/22/2008 18:30:30
Receipt Date: 20080210
Manifest ID: 001609676FLE
Trans EPA ID: NJD986607380
Trans Name: MAUMEE EXPRESS INC
Trans 2 EPA ID: Not reported
Trans 2 Name: Not reported
TSDF EPA ID: ARD981057870

Map ID
Direction
Distance
Elevation

MAP FINDINGS

Site

Database(s)

EDR ID Number
EPA ID Number

LINFINITY MICROELECTRONICS INC (Continued)

1000247344

Trans Name: RINECO
TSDF Alt EPA ID: Not reported
TSDF Alt Name: Not reported
Waste Code Description: 352 - Other organic solids
RCRA Code: Not reported
Meth Code: H061 - Fuel Blending Prior To Energy Recovery At Another Site
Quantity Tons: 0.6
Waste Quantity: 1200
Quantity Unit: P
Additional Code 1: Not reported
Additional Code 2: Not reported
Additional Code 3: Not reported
Additional Code 4: Not reported
Additional Code 5: Not reported

Shipment Date: 20080201
Creation Date: 7/22/2008 18:30:30
Receipt Date: 20080210
Manifest ID: 001609676FLE
Trans EPA ID: NJD986607380
Trans Name: MAUMEE EXPRESS INC
Trans 2 EPA ID: Not reported
Trans 2 Name: Not reported
TSDF EPA ID: ARD981057870
Trans Name: RINECO
TSDF Alt EPA ID: Not reported
TSDF Alt Name: Not reported
Waste Code Description: 213 - Hydrocarbon solvents (benzene, hexane, Stoddard, etc.
RCRA Code: F003
Meth Code: H061 - Fuel Blending Prior To Energy Recovery At Another Site
Quantity Tons: 0.2085
Waste Quantity: 50
Quantity Unit: G
Additional Code 1: D001
Additional Code 2: Not reported
Additional Code 3: Not reported
Additional Code 4: Not reported
Additional Code 5: Not reported

Shipment Date: 20080201
Creation Date: 7/22/2008 18:30:30
Receipt Date: 20080210
Manifest ID: 001609676FLE
Trans EPA ID: NJD986607380
Trans Name: MAUMEE EXPRESS INC
Trans 2 EPA ID: Not reported
Trans 2 Name: Not reported
TSDF EPA ID: ARD981057870
Trans Name: RINECO
TSDF Alt EPA ID: Not reported
TSDF Alt Name: Not reported
Waste Code Description: 343 - Unspecified organic liquid mixture
RCRA Code: D001
Meth Code: H061 - Fuel Blending Prior To Energy Recovery At Another Site
Quantity Tons: 0.34
Waste Quantity: 100
Quantity Unit: G

Map ID
Direction
Distance
Elevation

MAP FINDINGS

Site

Database(s)

EDR ID Number
EPA ID Number

LINFINITY MICROELECTRONICS INC (Continued)

1000247344

Additional Code 1:	Not reported
Additional Code 2:	Not reported
Additional Code 3:	Not reported
Additional Code 4:	Not reported
Additional Code 5:	Not reported
Shipment Date:	20080201
Creation Date:	7/22/2008 18:30:30
Receipt Date:	20080210
Manifest ID:	001609676FLE
Trans EPA ID:	NJD986607380
Trans Name:	MAUMEE EXPRESS INC
Trans 2 EPA ID:	Not reported
Trans 2 Name:	Not reported
TSDF EPA ID:	ARD981057870
Trans Name:	RINECO
TSDF Alt EPA ID:	Not reported
TSDF Alt Name:	Not reported
Waste Code Description:	343 - Unspecified organic liquid mixture
RCRA Code:	D002
Meth Code:	H061 - Fuel Blending Prior To Energy Recovery At Another Site
Quantity Tons:	0.561
Waste Quantity:	165
Quantity Unit:	G
Additional Code 1:	Not reported
Additional Code 2:	Not reported
Additional Code 3:	Not reported
Additional Code 4:	Not reported
Additional Code 5:	Not reported

Additional Info:

Year:	1993
Gen EPA ID:	CAD047787205

Shipment Date:	19931206
Creation Date:	9/14/1995 0:00:00
Receipt Date:	19931206
Manifest ID:	92688954
Trans EPA ID:	CAD009661844
Trans Name:	Not reported
Trans 2 EPA ID:	Not reported
Trans 2 Name:	Not reported
TSDF EPA ID:	CAD000088252
Trans Name:	Not reported
TSDF Alt EPA ID:	Not reported
TSDF Alt Name:	Not reported
Waste Code Description:	212 - Oxygenated solvents (acetone, butanol, ethyl acetate, etc.
RCRA Code:	F003
Meth Code:	H01 - Transfer Station
Quantity Tons:	1.485
Waste Quantity:	450
Quantity Unit:	G
Additional Code 1:	Not reported
Additional Code 2:	Not reported
Additional Code 3:	Not reported
Additional Code 4:	Not reported
Additional Code 5:	Not reported

Map ID
Direction
Distance
Elevation

MAP FINDINGS

Site

Database(s)

EDR ID Number
EPA ID Number

LINFINITY MICROELECTRONICS INC (Continued)

1000247344

Shipment Date: 19931202
Creation Date: 9/14/1995 0:00:00
Receipt Date: 19931202
Manifest ID: 92688953
Trans EPA ID: CAD982440364
Trans Name: Not reported
Trans 2 EPA ID: Not reported
Trans 2 Name: Not reported
TSDF EPA ID: CAD000088252
Trans Name: Not reported
TSDF Alt EPA ID: Not reported
TSDF Alt Name: Not reported
Waste Code Description: 513 - Empty containers less than 30 gallons
RCRA Code: Not reported
Meth Code: H01 - Transfer Station
Quantity Tons: 0.7
Waste Quantity: 1400
Quantity Unit: P
Additional Code 1: Not reported
Additional Code 2: Not reported
Additional Code 3: Not reported
Additional Code 4: Not reported
Additional Code 5: Not reported

Shipment Date: 19931202
Creation Date: 9/14/1995 0:00:00
Receipt Date: 19931202
Manifest ID: 92688953
Trans EPA ID: CAD982440364
Trans Name: Not reported
Trans 2 EPA ID: Not reported
Trans 2 Name: Not reported
TSDF EPA ID: CAD000088252
Trans Name: Not reported
TSDF Alt EPA ID: Not reported
TSDF Alt Name: Not reported
Waste Code Description: 223 - Unspecified oil-containing waste
RCRA Code: Not reported
Meth Code: H01 - Transfer Station
Quantity Tons: 0.4
Waste Quantity: 800
Quantity Unit: P
Additional Code 1: Not reported
Additional Code 2: Not reported
Additional Code 3: Not reported
Additional Code 4: Not reported
Additional Code 5: Not reported

Shipment Date: 19931022
Creation Date: 9/13/1995 0:00:00
Receipt Date: 19931022
Manifest ID: 92688952
Trans EPA ID: CAD009661844
Trans Name: Not reported
Trans 2 EPA ID: Not reported
Trans 2 Name: Not reported
TSDF EPA ID: CAD000088252

Map ID
Direction
Distance
Elevation

MAP FINDINGS

Site

Database(s)

EDR ID Number
EPA ID Number

LINFINITY MICROELECTRONICS INC (Continued)

1000247344

Trans Name: Not reported
TSDF Alt EPA ID: Not reported
TSDF Alt Name: Not reported
Waste Code Description: 212 - Oxygenated solvents (acetone, butanol, ethyl acetate, etc.
RCRA Code: D001
Meth Code: H01 - Transfer Station
Quantity Tons: 1.32
Waste Quantity: 400
Quantity Unit: G
Additional Code 1: Not reported
Additional Code 2: Not reported
Additional Code 3: Not reported
Additional Code 4: Not reported
Additional Code 5: Not reported

Shipment Date: 19930909
Creation Date: 9/12/1995 0:00:00
Receipt Date: 19930910
Manifest ID: 92688951
Trans EPA ID: CAD982440364
Trans Name: Not reported
Trans 2 EPA ID: Not reported
Trans 2 Name: Not reported
TSDF EPA ID: CAD000088252
Trans Name: Not reported
TSDF Alt EPA ID: Not reported
TSDF Alt Name: Not reported
Waste Code Description: 513 - Empty containers less than 30 gallons
RCRA Code: Not reported
Meth Code: H01 - Transfer Station
Quantity Tons: 0.425
Waste Quantity: 850
Quantity Unit: P
Additional Code 1: Not reported
Additional Code 2: Not reported
Additional Code 3: Not reported
Additional Code 4: Not reported
Additional Code 5: Not reported

Shipment Date: 19930909
Creation Date: 9/12/1995 0:00:00
Receipt Date: 19930910
Manifest ID: 92688951
Trans EPA ID: CAD982440364
Trans Name: Not reported
Trans 2 EPA ID: Not reported
Trans 2 Name: Not reported
TSDF EPA ID: CAD000088252
Trans Name: Not reported
TSDF Alt EPA ID: Not reported
TSDF Alt Name: Not reported
Waste Code Description: 223 - Unspecified oil-containing waste
RCRA Code: Not reported
Meth Code: H01 - Transfer Station
Quantity Tons: 0.2875
Waste Quantity: 575
Quantity Unit: P

Map ID
Direction
Distance
Elevation

MAP FINDINGS

Site

Database(s)

EDR ID Number
EPA ID Number

LINFINITY MICROELECTRONICS INC (Continued)

1000247344

Additional Code 1: Not reported
Additional Code 2: Not reported
Additional Code 3: Not reported
Additional Code 4: Not reported
Additional Code 5: Not reported

Shipment Date: 19930909
Creation Date: 9/12/1995 0:00:00
Receipt Date: 19930910
Manifest ID: 92688951
Trans EPA ID: CAD982440364
Trans Name: Not reported
Trans 2 EPA ID: Not reported
Trans 2 Name: Not reported
TSDF EPA ID: CAD000088252
Trans Name: Not reported
TSDF Alt EPA ID: Not reported
TSDF Alt Name: Not reported
Waste Code Description: 221 - Waste oil and mixed oil
RCRA Code: Not reported
Meth Code: H01 - Transfer Station
Quantity Tons: 0.418
Waste Quantity: 110
Quantity Unit: G
Additional Code 1: Not reported
Additional Code 2: Not reported
Additional Code 3: Not reported
Additional Code 4: Not reported
Additional Code 5: Not reported

Shipment Date: 19930826
Creation Date: 9/12/1995 0:00:00
Receipt Date: 19930826
Manifest ID: 92688949
Trans EPA ID: CAD009661844
Trans Name: Not reported
Trans 2 EPA ID: Not reported
Trans 2 Name: Not reported
TSDF EPA ID: CAD000088252
Trans Name: Not reported
TSDF Alt EPA ID: Not reported
TSDF Alt Name: Not reported
Waste Code Description: 212 - Oxygenated solvents (acetone, butanol, ethyl acetate, etc.
RCRA Code: D001
Meth Code: H01 - Transfer Station
Quantity Tons: 1.32
Waste Quantity: 400
Quantity Unit: G
Additional Code 1: Not reported
Additional Code 2: Not reported
Additional Code 3: Not reported
Additional Code 4: Not reported
Additional Code 5: Not reported

Additional Info:
Year: 1997
Gen EPA ID: CAD047787205

Map ID
Direction
Distance
Elevation

MAP FINDINGS

Site

Database(s)

EDR ID Number
EPA ID Number

LINFINITY MICROELECTRONICS INC (Continued)

1000247344

Shipment Date: 19971229
Creation Date: 4/23/1998 0:00:00
Receipt Date: 19971230
Manifest ID: 96732561
Trans EPA ID: ARD069748192
Trans Name: Not reported
Trans 2 EPA ID: Not reported
Trans 2 Name: Not reported
TSDF EPA ID: CAD044429835
Trans Name: Not reported
TSDF Alt EPA ID: CAD044429835
TSDF Alt Name: Not reported
Waste Code Description: 551 - Laboratory waste chemicals 561 Detergent and soap
RCRA Code: D001
Meth Code: D99 - Disposal, Other
Quantity Tons: 0.0375
Waste Quantity: 75
Quantity Unit: P
Additional Code 1: Not reported
Additional Code 2: Not reported
Additional Code 3: Not reported
Additional Code 4: Not reported
Additional Code 5: Not reported

Shipment Date: 19971229
Creation Date: 4/23/1998 0:00:00
Receipt Date: 19971230
Manifest ID: 96732561
Trans EPA ID: ARD069748192
Trans Name: Not reported
Trans 2 EPA ID: Not reported
Trans 2 Name: Not reported
TSDF EPA ID: CAD044429835
Trans Name: Not reported
TSDF Alt EPA ID: CAD044429835
TSDF Alt Name: Not reported
Waste Code Description: 551 - Laboratory waste chemicals 561 Detergent and soap
RCRA Code: D002
Meth Code: D99 - Disposal, Other
Quantity Tons: 0.0375
Waste Quantity: 75
Quantity Unit: P
Additional Code 1: Not reported
Additional Code 2: Not reported
Additional Code 3: Not reported
Additional Code 4: Not reported
Additional Code 5: Not reported

Shipment Date: 19971229
Creation Date: 4/23/1998 0:00:00
Receipt Date: 19971230
Manifest ID: 96732561
Trans EPA ID: ARD069748192
Trans Name: Not reported
Trans 2 EPA ID: Not reported
Trans 2 Name: Not reported
TSDF EPA ID: CAD044429835

Map ID
Direction
Distance
Elevation

MAP FINDINGS

Site

Database(s)

EDR ID Number
EPA ID Number

LINFINITY MICROELECTRONICS INC (Continued)

1000247344

Trans Name: Not reported
TSDF Alt EPA ID: CAD044429835
TSDF Alt Name: Not reported
Waste Code Description: 551 - Laboratory waste chemicals 561 Detergent and soap
RCRA Code: D002
Meth Code: D99 - Disposal, Other
Quantity Tons: 0.0075
Waste Quantity: 15
Quantity Unit: P
Additional Code 1: Not reported
Additional Code 2: Not reported
Additional Code 3: Not reported
Additional Code 4: Not reported
Additional Code 5: Not reported

Shipment Date: 19971229
Creation Date: 4/23/1998 0:00:00
Receipt Date: 19971230
Manifest ID: 96732561
Trans EPA ID: ARD069748192
Trans Name: Not reported
Trans 2 EPA ID: Not reported
Trans 2 Name: Not reported
TSDF EPA ID: CAD044429835
Trans Name: Not reported
TSDF Alt EPA ID: CAD044429835
TSDF Alt Name: Not reported
Waste Code Description: 551 - Laboratory waste chemicals 561 Detergent and soap
RCRA Code: D001
Meth Code: D99 - Disposal, Other
Quantity Tons: 0.0075
Waste Quantity: 15
Quantity Unit: P
Additional Code 1: Not reported
Additional Code 2: Not reported
Additional Code 3: Not reported
Additional Code 4: Not reported
Additional Code 5: Not reported

Shipment Date: 19971229
Creation Date: 4/23/1998 0:00:00
Receipt Date: 19971230
Manifest ID: 96732562
Trans EPA ID: ARD069748192
Trans Name: Not reported
Trans 2 EPA ID: Not reported
Trans 2 Name: Not reported
TSDF EPA ID: CAD044429835
Trans Name: Not reported
TSDF Alt EPA ID: CAD044429835
TSDF Alt Name: Not reported
Waste Code Description: 213 - Hydrocarbon solvents (benzene, hexane, Stoddard, etc.
RCRA Code: D001
Meth Code: R01 - Recycler
Quantity Tons: 0.15
Waste Quantity: 300
Quantity Unit: P

Map ID
Direction
Distance
Elevation

MAP FINDINGS

Site

Database(s)

EDR ID Number
EPA ID Number

LINFINITY MICROELECTRONICS INC (Continued)

1000247344

Additional Code 1:	Not reported
Additional Code 2:	Not reported
Additional Code 3:	Not reported
Additional Code 4:	Not reported
Additional Code 5:	Not reported
Shipment Date:	19971229
Creation Date:	4/23/1998 0:00:00
Receipt Date:	19971230
Manifest ID:	96732562
Trans EPA ID:	ARD069748192
Trans Name:	Not reported
Trans 2 EPA ID:	Not reported
Trans 2 Name:	Not reported
TSDF EPA ID:	CAD044429835
Trans Name:	Not reported
TSDF Alt EPA ID:	CAD044429835
TSDF Alt Name:	Not reported
Waste Code Description:	214 - Unspecified solvent mixture
RCRA Code:	D001
Meth Code:	R01 - Recycler
Quantity Tons:	0.2
Waste Quantity:	400
Quantity Unit:	P
Additional Code 1:	Not reported
Additional Code 2:	Not reported
Additional Code 3:	Not reported
Additional Code 4:	Not reported
Additional Code 5:	Not reported
Shipment Date:	19971229
Creation Date:	Not reported
Receipt Date:	Not reported
Manifest ID:	96732562
Trans EPA ID:	ARD069748192
Trans Name:	Not reported
Trans 2 EPA ID:	Not reported
Trans 2 Name:	Not reported
TSDF EPA ID:	CAD044429835
Trans Name:	Not reported
TSDF Alt EPA ID:	CAD044429835
TSDF Alt Name:	Not reported
Waste Code Description:	352 - Other organic solids
RCRA Code:	Not reported
Meth Code:	D99 - Disposal, Other
Quantity Tons:	0.4
Waste Quantity:	800
Quantity Unit:	P
Additional Code 1:	Not reported
Additional Code 2:	Not reported
Additional Code 3:	Not reported
Additional Code 4:	Not reported
Additional Code 5:	Not reported
Shipment Date:	19971229
Creation Date:	4/23/1998 0:00:00
Receipt Date:	19971230

Map ID
Direction
Distance
Elevation

MAP FINDINGS

Site

Database(s)

EDR ID Number
EPA ID Number

LINFINITY MICROELECTRONICS INC (Continued)

1000247344

Manifest ID:	96732562
Trans EPA ID:	ARD069748192
Trans Name:	Not reported
Trans 2 EPA ID:	Not reported
Trans 2 Name:	Not reported
TSDF EPA ID:	CAD044429835
Trans Name:	Not reported
TSDF Alt EPA ID:	CAD044429835
TSDF Alt Name:	Not reported
Waste Code Description:	352 - Other organic solids
RCRA Code:	D001
Meth Code:	D99 - Disposal, Other
Quantity Tons:	0.1
Waste Quantity:	200
Quantity Unit:	P
Additional Code 1:	Not reported
Additional Code 2:	Not reported
Additional Code 3:	Not reported
Additional Code 4:	Not reported
Additional Code 5:	Not reported
Shipment Date:	19971229
Creation Date:	Not reported
Receipt Date:	Not reported
Manifest ID:	96732561
Trans EPA ID:	ARD069748192
Trans Name:	Not reported
Trans 2 EPA ID:	Not reported
Trans 2 Name:	Not reported
TSDF EPA ID:	CAD044429835
Trans Name:	Not reported
TSDF Alt EPA ID:	CAD044429835
TSDF Alt Name:	Not reported
Waste Code Description:	551 - Laboratory waste chemicals 561 Detergent and soap
RCRA Code:	D001
Meth Code:	D99 - Disposal, Other
Quantity Tons:	0.025
Waste Quantity:	50
Quantity Unit:	P
Additional Code 1:	Not reported
Additional Code 2:	Not reported
Additional Code 3:	Not reported
Additional Code 4:	Not reported
Additional Code 5:	Not reported
Shipment Date:	19971229
Creation Date:	Not reported
Receipt Date:	Not reported
Manifest ID:	96732561
Trans EPA ID:	ARD069748192
Trans Name:	Not reported
Trans 2 EPA ID:	Not reported
Trans 2 Name:	Not reported
TSDF EPA ID:	CAD044429835
Trans Name:	Not reported
TSDF Alt EPA ID:	CAD044429835
TSDF Alt Name:	Not reported

Map ID
Direction
Distance
Elevation

MAP FINDINGS

Site

Database(s)

EDR ID Number
EPA ID Number

LINFINITY MICROELECTRONICS INC (Continued)

1000247344

Waste Code Description:	331 - Off-specification, aged, or surplus organics
RCRA Code:	Not reported
Meth Code:	D99 - Disposal, Other
Quantity Tons:	0.015
Waste Quantity:	30
Quantity Unit:	P
Additional Code 1:	Not reported
Additional Code 2:	Not reported
Additional Code 3:	Not reported
Additional Code 4:	Not reported
Additional Code 5:	Not reported

Additional Info:

Year:	2000
Gen EPA ID:	CAD047787205

Shipment Date:	20001221
Creation Date:	3/6/2001 0:00:00
Receipt Date:	20001221
Manifest ID:	99089447
Trans EPA ID:	ARD069748192
Trans Name:	Not reported
Trans 2 EPA ID:	Not reported
Trans 2 Name:	Not reported
TSDF EPA ID:	CAD044429835
Trans Name:	Not reported
TSDF Alt EPA ID:	CAD044429835
TSDF Alt Name:	Not reported
Waste Code Description:	214 - Unspecified solvent mixture
RCRA Code:	D001
Meth Code:	R01 - Recycler
Quantity Tons:	0.24
Waste Quantity:	480
Quantity Unit:	P
Additional Code 1:	Not reported
Additional Code 2:	Not reported
Additional Code 3:	Not reported
Additional Code 4:	Not reported
Additional Code 5:	Not reported

Shipment Date:	20001221
Creation Date:	3/6/2001 0:00:00
Receipt Date:	20001221
Manifest ID:	99089447
Trans EPA ID:	ARD069748192
Trans Name:	Not reported
Trans 2 EPA ID:	Not reported
Trans 2 Name:	Not reported
TSDF EPA ID:	CAD044429835
Trans Name:	Not reported
TSDF Alt EPA ID:	CAD044429835
TSDF Alt Name:	Not reported
Waste Code Description:	213 - Hydrocarbon solvents (benzene, hexane, Stoddard, etc.
RCRA Code:	D001
Meth Code:	R01 - Recycler
Quantity Tons:	0.45
Waste Quantity:	900

Map ID
Direction
Distance
Elevation

MAP FINDINGS

Site

Database(s)

EDR ID Number
EPA ID Number

LINFINITY MICROELECTRONICS INC (Continued)

1000247344

Quantity Unit:	P
Additional Code 1:	Not reported
Additional Code 2:	Not reported
Additional Code 3:	Not reported
Additional Code 4:	Not reported
Additional Code 5:	Not reported
Shipment Date:	20001221
Creation Date:	3/6/2001 0:00:00
Receipt Date:	20001221
Manifest ID:	99089447
Trans EPA ID:	ARD069748192
Trans Name:	Not reported
Trans 2 EPA ID:	Not reported
Trans 2 Name:	Not reported
TSDf EPA ID:	CAD044429835
Trans Name:	Not reported
TSDf Alt EPA ID:	CAD044429835
TSDf Alt Name:	Not reported
Waste Code Description:	352 - Other organic solids
RCRA Code:	Not reported
Meth Code:	D99 - Disposal, Other
Quantity Tons:	0.125
Waste Quantity:	250
Quantity Unit:	P
Additional Code 1:	Not reported
Additional Code 2:	Not reported
Additional Code 3:	Not reported
Additional Code 4:	Not reported
Additional Code 5:	Not reported
Shipment Date:	20001221
Creation Date:	3/6/2001 0:00:00
Receipt Date:	20001221
Manifest ID:	99089447
Trans EPA ID:	ARD069748192
Trans Name:	Not reported
Trans 2 EPA ID:	Not reported
Trans 2 Name:	Not reported
TSDf EPA ID:	CAD044429835
Trans Name:	Not reported
TSDf Alt EPA ID:	CAD044429835
TSDf Alt Name:	Not reported
Waste Code Description:	343 - Unspecified organic liquid mixture
RCRA Code:	D002
Meth Code:	D99 - Disposal, Other
Quantity Tons:	0.225
Waste Quantity:	450
Quantity Unit:	P
Additional Code 1:	Not reported
Additional Code 2:	Not reported
Additional Code 3:	Not reported
Additional Code 4:	Not reported
Additional Code 5:	Not reported
Shipment Date:	20001104
Creation Date:	1/9/2001 0:00:00

Map ID
Direction
Distance
Elevation

MAP FINDINGS

Site

Database(s)

EDR ID Number
EPA ID Number

LINFINITY MICROELECTRONICS INC (Continued)

1000247344

Receipt Date:	20001106
Manifest ID:	99300925
Trans EPA ID:	ARD069748192
Trans Name:	Not reported
Trans 2 EPA ID:	Not reported
Trans 2 Name:	Not reported
TSDf EPA ID:	CAD044429835
Trans Name:	Not reported
TSDf Alt EPA ID:	Not reported
TSDf Alt Name:	Not reported
Waste Code Description:	343 - Unspecified organic liquid mixture
RCRA Code:	D002
Meth Code:	D99 - Disposal, Other
Quantity Tons:	0.225
Waste Quantity:	450
Quantity Unit:	P
Additional Code 1:	Not reported
Additional Code 2:	Not reported
Additional Code 3:	Not reported
Additional Code 4:	Not reported
Additional Code 5:	Not reported
Shipment Date:	20001104
Creation Date:	1/9/2001 0:00:00
Receipt Date:	20001106
Manifest ID:	99300925
Trans EPA ID:	ARD069748192
Trans Name:	Not reported
Trans 2 EPA ID:	Not reported
Trans 2 Name:	Not reported
TSDf EPA ID:	CAD044429835
Trans Name:	Not reported
TSDf Alt EPA ID:	Not reported
TSDf Alt Name:	Not reported
Waste Code Description:	213 - Hydrocarbon solvents (benzene, hexane, Stoddard, etc.
RCRA Code:	D001
Meth Code:	R01 - Recycler
Quantity Tons:	0.1375
Waste Quantity:	275
Quantity Unit:	P
Additional Code 1:	Not reported
Additional Code 2:	Not reported
Additional Code 3:	Not reported
Additional Code 4:	Not reported
Additional Code 5:	Not reported
Shipment Date:	20001104
Creation Date:	1/9/2001 0:00:00
Receipt Date:	20001106
Manifest ID:	99300925
Trans EPA ID:	ARD069748192
Trans Name:	Not reported
Trans 2 EPA ID:	Not reported
Trans 2 Name:	Not reported
TSDf EPA ID:	CAD044429835
Trans Name:	Not reported
TSDf Alt EPA ID:	Not reported

Map ID
Direction
Distance
Elevation

MAP FINDINGS

Site

Database(s)

EDR ID Number
EPA ID Number

LINFINITY MICROELECTRONICS INC (Continued)

1000247344

TSDf Alt Name:	Not reported
Waste Code Description:	214 - Unspecified solvent mixture
RCRA Code:	D001
Meth Code:	R01 - Recycler
Quantity Tons:	0.45
Waste Quantity:	900
Quantity Unit:	P
Additional Code 1:	Not reported
Additional Code 2:	Not reported
Additional Code 3:	Not reported
Additional Code 4:	Not reported
Additional Code 5:	Not reported
Shipment Date:	20001104
Creation Date:	1/9/2001 0:00:00
Receipt Date:	20001106
Manifest ID:	99300925
Trans EPA ID:	ARD069748192
Trans Name:	Not reported
Trans 2 EPA ID:	Not reported
Trans 2 Name:	Not reported
TSDf EPA ID:	CAD044429835
Trans Name:	Not reported
TSDf Alt EPA ID:	Not reported
TSDf Alt Name:	Not reported
Waste Code Description:	214 - Unspecified solvent mixture
RCRA Code:	D001
Meth Code:	D99 - Disposal, Other
Quantity Tons:	0.14
Waste Quantity:	280
Quantity Unit:	P
Additional Code 1:	Not reported
Additional Code 2:	Not reported
Additional Code 3:	Not reported
Additional Code 4:	Not reported
Additional Code 5:	Not reported
Shipment Date:	20001104
Creation Date:	Not reported
Receipt Date:	Not reported
Manifest ID:	99300925
Trans EPA ID:	ARD069748192
Trans Name:	Not reported
Trans 2 EPA ID:	Not reported
Trans 2 Name:	Not reported
TSDf EPA ID:	CAD044429835
Trans Name:	Not reported
TSDf Alt EPA ID:	Not reported
TSDf Alt Name:	Not reported
Waste Code Description:	331 - Off-specification, aged, or surplus organics
RCRA Code:	Not reported
Meth Code:	D99 - Disposal, Other
Quantity Tons:	0.075
Waste Quantity:	150
Quantity Unit:	P
Additional Code 1:	Not reported
Additional Code 2:	Not reported

Map ID
Direction
Distance
Elevation

MAP FINDINGS

Site

Database(s)

EDR ID Number
EPA ID Number

LINFINITY MICROELECTRONICS INC (Continued)

1000247344

Additional Code 3: Not reported
Additional Code 4: Not reported
Additional Code 5: Not reported

Shipment Date: 20001104
Creation Date: Not reported
Receipt Date: Not reported
Manifest ID: 99300925
Trans EPA ID: ARD069748192
Trans Name: Not reported
Trans 2 EPA ID: Not reported
Trans 2 Name: Not reported
TSDF EPA ID: CAD044429835
Trans Name: Not reported
TSDF Alt EPA ID: Not reported
TSDF Alt Name: Not reported
Waste Code Description: 352 - Other organic solids
RCRA Code: Not reported
Meth Code: D99 - Disposal, Other
Quantity Tons: 0.075
Waste Quantity: 150
Quantity Unit: P
Additional Code 1: Not reported
Additional Code 2: Not reported
Additional Code 3: Not reported
Additional Code 4: Not reported
Additional Code 5: Not reported

Additional Info:

Year: 2009
Gen EPA ID: CAD047787205

Shipment Date: 20091123
Creation Date: 6/30/2010 18:30:18
Receipt Date: 20091130
Manifest ID: 002893059FLE
Trans EPA ID: NJD986607380
Trans Name: MAUMEE EXPRESS INC
Trans 2 EPA ID: Not reported
Trans 2 Name: Not reported
TSDF EPA ID: ARD981057870
Trans Name: RINECO
TSDF Alt EPA ID: Not reported
TSDF Alt Name: Not reported
Waste Code Description: 352 - Other organic solids
RCRA Code: Not reported
Meth Code: H061 - Fuel Blending Prior To Energy Recovery At Another Site
Quantity Tons: 0.6
Waste Quantity: 1200
Quantity Unit: P
Additional Code 1: Not reported
Additional Code 2: Not reported
Additional Code 3: Not reported
Additional Code 4: Not reported
Additional Code 5: Not reported

Shipment Date: 20091123

Map ID
Direction
Distance
Elevation

MAP FINDINGS

Site

Database(s)

EDR ID Number
EPA ID Number

LINFINITY MICROELECTRONICS INC (Continued)

1000247344

Creation Date: 6/30/2010 18:30:18
Receipt Date: 20091130
Manifest ID: 002893058FLE
Trans EPA ID: NJD986607380
Trans Name: MAUMEE EXPRESS INC
Trans 2 EPA ID: Not reported
Trans 2 Name: Not reported
TSDF EPA ID: ARD981057870
Trans Name: RINECO
TSDF Alt EPA ID: Not reported
TSDF Alt Name: Not reported
Waste Code Description: 343 - Unspecified organic liquid mixture
RCRA Code: D001
Meth Code: H061 - Fuel Blending Prior To Energy Recovery At Another Site
Quantity Tons: 0.374
Waste Quantity: 110
Quantity Unit: G
Additional Code 1: Not reported
Additional Code 2: Not reported
Additional Code 3: Not reported
Additional Code 4: Not reported
Additional Code 5: Not reported

Shipment Date: 20091123
Creation Date: 6/30/2010 18:30:18
Receipt Date: 20091130
Manifest ID: 002893058FLE
Trans EPA ID: NJD986607380
Trans Name: MAUMEE EXPRESS INC
Trans 2 EPA ID: Not reported
Trans 2 Name: Not reported
TSDF EPA ID: ARD981057870
Trans Name: RINECO
TSDF Alt EPA ID: Not reported
TSDF Alt Name: Not reported
Waste Code Description: 343 - Unspecified organic liquid mixture
RCRA Code: D001
Meth Code: H061 - Fuel Blending Prior To Energy Recovery At Another Site
Quantity Tons: 0.561
Waste Quantity: 165
Quantity Unit: G
Additional Code 1: Not reported
Additional Code 2: Not reported
Additional Code 3: Not reported
Additional Code 4: Not reported
Additional Code 5: Not reported

Shipment Date: 20091123
Creation Date: 6/30/2010 18:30:18
Receipt Date: 20091130
Manifest ID: 002893058FLE
Trans EPA ID: NJD986607380
Trans Name: MAUMEE EXPRESS INC
Trans 2 EPA ID: Not reported
Trans 2 Name: Not reported
TSDF EPA ID: ARD981057870
Trans Name: RINECO

Map ID
Direction
Distance
Elevation

MAP FINDINGS

Site

Database(s)

EDR ID Number
EPA ID Number

LINFINITY MICROELECTRONICS INC (Continued)

1000247344

TSDF Alt EPA ID: Not reported
TSDF Alt Name: Not reported
Waste Code Description: 331 - Off-specification, aged, or surplus organics
RCRA Code: D001
Meth Code: H061 - Fuel Blending Prior To Energy Recovery At Another Site
Quantity Tons: 0.5445
Waste Quantity: 165
Quantity Unit: G
Additional Code 1: Not reported
Additional Code 2: Not reported
Additional Code 3: Not reported
Additional Code 4: Not reported
Additional Code 5: Not reported

Shipment Date: 20091123
Creation Date: 6/30/2010 18:30:18
Receipt Date: 20091130
Manifest ID: 002893058FLE
Trans EPA ID: NJD986607380
Trans Name: MAUMEE EXPRESS INC
Trans 2 EPA ID: Not reported
Trans 2 Name: Not reported
TSDF EPA ID: ARD981057870
Trans Name: RINECO
TSDF Alt EPA ID: Not reported
TSDF Alt Name: Not reported
Waste Code Description: 213 - Hydrocarbon solvents (benzene, hexane, Stoddard, etc.
RCRA Code: D001
Meth Code: H061 - Fuel Blending Prior To Energy Recovery At Another Site
Quantity Tons: 0.68805
Waste Quantity: 165
Quantity Unit: G
Additional Code 1: Not reported
Additional Code 2: Not reported
Additional Code 3: Not reported
Additional Code 4: Not reported
Additional Code 5: Not reported

Shipment Date: 20091123
Creation Date: 6/30/2010 18:30:18
Receipt Date: 20091130
Manifest ID: 002893059FLE
Trans EPA ID: NJD986607380
Trans Name: MAUMEE EXPRESS INC
Trans 2 EPA ID: Not reported
Trans 2 Name: Not reported
TSDF EPA ID: ARD981057870
Trans Name: RINECO
TSDF Alt EPA ID: Not reported
TSDF Alt Name: Not reported
Waste Code Description: 352 - Other organic solids
RCRA Code: Not reported
Meth Code: H061 - Fuel Blending Prior To Energy Recovery At Another Site
Quantity Tons: 0.1
Waste Quantity: 200
Quantity Unit: P
Additional Code 1: Not reported

Map ID
Direction
Distance
Elevation

MAP FINDINGS

Site

Database(s)

EDR ID Number
EPA ID Number

LINFINITY MICROELECTRONICS INC (Continued)

1000247344

Additional Code 2:	Not reported
Additional Code 3:	Not reported
Additional Code 4:	Not reported
Additional Code 5:	Not reported
Shipment Date:	20090612
Creation Date:	10/13/2009 18:30:21
Receipt Date:	20090618
Manifest ID:	002904604FLE
Trans EPA ID:	NJD986607380
Trans Name:	MAUMEE EXPRESS INC
Trans 2 EPA ID:	Not reported
Trans 2 Name:	Not reported
TSDF EPA ID:	ARD981057870
Trans Name:	RINECO
TSDF Alt EPA ID:	Not reported
TSDF Alt Name:	Not reported
Waste Code Description:	135 - Unspecified aqueous solution
RCRA Code:	Not reported
Meth Code:	H061 - Fuel Blending Prior To Energy Recovery At Another Site
Quantity Tons:	0.3
Waste Quantity:	600
Quantity Unit:	P
Additional Code 1:	Not reported
Additional Code 2:	Not reported
Additional Code 3:	Not reported
Additional Code 4:	Not reported
Additional Code 5:	Not reported
Shipment Date:	20090612
Creation Date:	10/13/2009 18:30:21
Receipt Date:	20090618
Manifest ID:	002904603FLE
Trans EPA ID:	NJD986607380
Trans Name:	MAUMEE EXPRESS INC
Trans 2 EPA ID:	Not reported
Trans 2 Name:	Not reported
TSDF EPA ID:	ARD981057870
Trans Name:	RINECO
TSDF Alt EPA ID:	Not reported
TSDF Alt Name:	Not reported
Waste Code Description:	331 - Off-specification, aged, or surplus organics
RCRA Code:	D001
Meth Code:	H061 - Fuel Blending Prior To Energy Recovery At Another Site
Quantity Tons:	0.1815
Waste Quantity:	55
Quantity Unit:	G
Additional Code 1:	Not reported
Additional Code 2:	Not reported
Additional Code 3:	Not reported
Additional Code 4:	Not reported
Additional Code 5:	Not reported
Shipment Date:	20090612
Creation Date:	10/13/2009 18:30:21
Receipt Date:	20090618
Manifest ID:	002904603FLE

Map ID
Direction
Distance
Elevation

MAP FINDINGS

Site

Database(s)

EDR ID Number
EPA ID Number

LINFINITY MICROELECTRONICS INC (Continued)

1000247344

Trans EPA ID: NJD986607380
Trans Name: MAUMEE EXPRESS INC
Trans 2 EPA ID: Not reported
Trans 2 Name: Not reported
TSDF EPA ID: ARD981057870
Trans Name: RINECO
TSDF Alt EPA ID: Not reported
TSDF Alt Name: Not reported
Waste Code Description: 343 - Unspecified organic liquid mixture
RCRA Code: D001
Meth Code: H061 - Fuel Blending Prior To Energy Recovery At Another Site
Quantity Tons: 0.187
Waste Quantity: 55
Quantity Unit: G
Additional Code 1: Not reported
Additional Code 2: Not reported
Additional Code 3: Not reported
Additional Code 4: Not reported
Additional Code 5: Not reported

Shipment Date: 20090612
Creation Date: 10/13/2009 18:30:21
Receipt Date: 20090618
Manifest ID: 002904603FLE
Trans EPA ID: NJD986607380
Trans Name: MAUMEE EXPRESS INC
Trans 2 EPA ID: Not reported
Trans 2 Name: Not reported
TSDF EPA ID: ARD981057870
Trans Name: RINECO
TSDF Alt EPA ID: Not reported
TSDF Alt Name: Not reported
Waste Code Description: 343 - Unspecified organic liquid mixture
RCRA Code: D002
Meth Code: H061 - Fuel Blending Prior To Energy Recovery At Another Site
Quantity Tons: 0.561
Waste Quantity: 165
Quantity Unit: G
Additional Code 1: Not reported
Additional Code 2: Not reported
Additional Code 3: Not reported
Additional Code 4: Not reported
Additional Code 5: Not reported

HIST CORTESE:
edr_fname: LINFINITY MICROELECTRONIC
edr_fadd1: 11652
City,State,Zip: GARDEN GROVE, CA 92641
Region: CORTESE
Facility County Code: 30
Reg By: LTNKA
Reg Id: 083002660T

NPDES:
Name: MICROSEMI CORP
Address: 11652 MARKON DR

Map ID
Direction
Distance
Elevation

MAP FINDINGS

Site

Database(s)

EDR ID Number
EPA ID Number

LINFINITY MICROELECTRONICS INC (Continued)

1000247344

City,State,Zip: GARDEN GROVE, CA 92841
Facility Status: Not reported
NPDES Number: Not reported
Region: Not reported
Agency Number: Not reported
Regulatory Measure ID: Not reported
Place ID: Not reported
Order Number: Not reported
WDID: 8 30I003479
Regulatory Measure Type: Industrial
Program Type: Not reported
Adoption Date Of Regulatory Measure: Not reported
Effective Date Of Regulatory Measure: Not reported
Termination Date Of Regulatory Measure: Not reported
Expiration Date Of Regulatory Measure: Not reported
Discharge Address: Not reported
Discharge Name: Not reported
Discharge City: Not reported
Discharge State: Not reported
Discharge Zip: Not reported
Status: Terminated
Status Date: 10/13/2017
Operator Name: Microsemi Corp
Operator Address: 11861 Western Ave
Operator City: Garden Grove
Operator State: California
Operator Zip: 92841

NPDES as of 03/2018:

NPDES Number: CAS000001
Status: Terminated
Agency Number: 0
Region: 8
Regulatory Measure ID: 208372
Order Number: 97-03-DWQ
Regulatory Measure Type: Enrollee
Place ID: Not reported
WDID: 8 30I003479
Program Type: Industrial
Adoption Date Of Regulatory Measure: Not reported
Effective Date Of Regulatory Measure: 04/03/1992
Expiration Date Of Regulatory Measure: Not reported
Termination Date Of Regulatory Measure: 09/15/2017
Discharge Name: Microsemi Corp
Discharge Address: 11861 Western Ave
Discharge City: Garden Grove
Discharge State: California
Discharge Zip: 92841
Received Date: Not reported
Processed Date: Not reported
Status: Not reported
Status Date: Not reported
Place Size: Not reported
Place Size Unit: Not reported
Contact: Not reported
Contact Title: Not reported
Contact Phone: Not reported
Contact Phone Ext: Not reported

Map ID
Direction
Distance
Elevation

MAP FINDINGS

Site

Database(s)

EDR ID Number
EPA ID Number

LINFINITY MICROELECTRONICS INC (Continued)

1000247344

Contact Email:	Not reported
Operator Name:	Not reported
Operator Address:	Not reported
Operator City:	Not reported
Operator State:	Not reported
Operator Zip:	Not reported
Operator Contact:	Not reported
Operator Contact Title:	Not reported
Operator Contact Phone:	Not reported
Operator Contact Phone Ext:	Not reported
Operator Contact Email:	Not reported
Operator Type:	Not reported
Developer:	Not reported
Developer Address:	Not reported
Developer City:	Not reported
Developer State:	Not reported
Developer Zip:	Not reported
Developer Contact:	Not reported
Developer Contact Title:	Not reported
Constype Linear Utility Ind:	Not reported
Emergency Phone:	Not reported
Emergency Phone Ext:	Not reported
Constype Above Ground Ind:	Not reported
Constype Below Ground Ind:	Not reported
Constype Cable Line Ind:	Not reported
Constype Comm Line Ind:	Not reported
Constype Commercial Ind:	Not reported
Constype Electrical Line Ind:	Not reported
Constype Gas Line Ind:	Not reported
Constype Industrial Ind:	Not reported
Constype Other Description:	Not reported
Constype Other Ind:	Not reported
Constype Recons Ind:	Not reported
Constype Residential Ind:	Not reported
Constype Transport Ind:	Not reported
Constype Utility Description:	Not reported
Constype Utility Ind:	Not reported
Constype Water Sewer Ind:	Not reported
Dir Discharge Uswater Ind:	Not reported
Receiving Water Name:	Not reported
Certifier:	Not reported
Certifier Title:	Not reported
Certification Date:	Not reported
Primary Sic:	Not reported
Secondary Sic:	Not reported
Tertiary Sic:	Not reported
NPDES Number:	Not reported
Status:	Not reported
Agency Number:	Not reported
Region:	8
Regulatory Measure ID:	208372
Order Number:	Not reported
Regulatory Measure Type:	Industrial
Place ID:	Not reported
WDID:	8 30I003479
Program Type:	Not reported

Map ID
Direction
Distance
Elevation

MAP FINDINGS

Site

Database(s)

EDR ID Number
EPA ID Number

LINFINITY MICROELECTRONICS INC (Continued)

1000247344

Adoption Date Of Regulatory Measure:	Not reported
Effective Date Of Regulatory Measure:	Not reported
Expiration Date Of Regulatory Measure:	Not reported
Termination Date Of Regulatory Measure:	Not reported
Discharge Name:	Not reported
Discharge Address:	Not reported
Discharge City:	Not reported
Discharge State:	Not reported
Discharge Zip:	Not reported
Received Date:	05/09/2008
Processed Date:	04/03/1992
Status:	Active
Status Date:	04/03/1992
Place Size:	29400
Place Size Unit:	SqFt
Contact:	Rob Norwood
Contact Title:	Sr Manager EHSFAC
Contact Phone:	714-799-6587
Contact Phone Ext:	Not reported
Contact Email:	rnorwood@microsemi.com
Operator Name:	Microsemi Corp
Operator Address:	11861 Western Ave
Operator City:	Garden Grove
Operator State:	California
Operator Zip:	92841
Operator Contact:	Kelly Jones
Operator Contact Title:	Not reported
Operator Contact Phone:	949-380-6100
Operator Contact Phone Ext:	Not reported
Operator Contact Email:	kejones@microsemi.com
Operator Type:	Private Business
Developer:	Not reported
Developer Address:	Not reported
Developer City:	Not reported
Developer State:	California
Developer Zip:	Not reported
Developer Contact:	Not reported
Developer Contact Title:	Not reported
Constype Linear Utility Ind:	Not reported
Emergency Phone:	714-235-6698
Emergency Phone Ext:	Not reported
Constype Above Ground Ind:	Not reported
Constype Below Ground Ind:	Not reported
Constype Cable Line Ind:	Not reported
Constype Comm Line Ind:	Not reported
Constype Commercial Ind:	Not reported
Constype Electrical Line Ind:	Not reported
Constype Gas Line Ind:	Not reported
Constype Industrial Ind:	Not reported
Constype Other Description:	Not reported
Constype Other Ind:	Not reported
Constype Recons Ind:	Not reported
Constype Residential Ind:	Not reported
Constype Transport Ind:	Not reported
Constype Utility Description:	Not reported
Constype Utility Ind:	Not reported
Constype Water Sewer Ind:	Not reported

Map ID
Direction
Distance
Elevation

MAP FINDINGS

Site

Database(s)

EDR ID Number
EPA ID Number

LINFINITY MICROELECTRONICS INC (Continued)

1000247344

Dir Discharge Uswater Ind: N
Receiving Water Name: City of Garden Grove Storm Sewer
Certifier: Kelly Jones
Certifier Title: Senior VP Operations
Certification Date: 29-JUN-15
Primary Sic: 3674-Semiconductors and Related Devices
Secondary Sic: Not reported
Tertiary Sic: Not reported

CIWQS:

Name: MICROSEMI CORP
Address: 11652 MARKON DR
City,State,Zip: GARDEN GROVE, CA 92841
Agency: Microsemi Corp
Agency Address: 11861 Western Ave, Garden Grove, CA 92841
Place/Project Type: Industrial - Semiconductors and Related Devices
SIC/NAICS: 3674
Region: 8
Program: INDSTW
Regulatory Measure Status: Terminated
Regulatory Measure Type: Storm water industrial
Order Number: 2014-0057-DWQ
WDID: 8 30I003479
NPDES Number: CAS000001
Adoption Date: Not reported
Effective Date: 04/03/1992
Termination Date: 09/15/2017
Expiration/Review Date: Not reported
Design Flow: Not reported
Major/Minor: Not reported
Complexity: Not reported
TTWQ: Not reported
Enforcement Actions within 5 years: 1
Violations within 5 years: 1
Latitude: 33.79362
Longitude: -118.00809

CERS:

Name: LINFINITY MICROELECTRONICS
Address: 11652 MARKON DR
City,State,Zip: GARDEN GROVE, CA 92641
Site ID: 238045
CERS ID: T0605901844
CERS Description: Cleanup Program Site

HWTS:

Name: MICROSEMI CORP
Address: 11652 MARKON DR
Address 2: Not reported
City,State,Zip: GARDEN GROVE, CA 928411811
EPA ID: CAD047787205
Inactive Date: 06/30/2017
Create Date: 07/23/1982
Last Act Date: 02/08/2017
Mailing Name: Not reported

Map ID
Direction
Distance
Elevation

MAP FINDINGS

Site

Database(s)

EDR ID Number
EPA ID Number

LINFINITY MICROELECTRONICS INC (Continued)

1000247344

Mailing Address: 11861 WESTERN AVE
Mailing Address 2: Not reported
Mailing City,State,Zip: GARDEN GROVE, CA 928412119
Owner Name: MICROSEMI CORP
Owner Address: ONE ENTERPRISE
Owner Address 2: Not reported
Owner City,State,Zip: ALISO VIEJO, CA 92656
Contact Name: ROB NORWOOD, EHS&S MANAGER
Contact Address: 11861 WESTERN AVE
Contact Address 2: Not reported
City,State,Zip: GARDEN GROVE, CA 928412119

NAICS:

EPA ID: CAD047787205
Create Date: 2002-03-14 16:36:26.000
NAICS Code: 334413
NAICS Description: Semiconductor and Related Device Manufacturing
Issued EPA ID Date: 1982-07-23 00:00:00
Inactive Date: 2017-06-30 00:00:00
Facility Name: MICROSEMI CORP
Facility Address: 11652 MARKON DR
Facility Address 2: Not reported
Facility City: GARDEN GROVE
Facility County: Not reported
Facility State: CA
Facility Zip: 928411811

Count: 6 records.

ORPHAN SUMMARY

City	EDR ID	Site Name	Site Address	Zip	Database(s)
ANAHEIM	S101541095	BALL ROAD BASIN	N/A BALL ROAD		CPS-SLIC
ANAHEIM	S108985874	WESTGATE CENTER	NE BEACH BOULEVARD		CPS-SLIC
ANAHEIM	S120834782	ANAHEIM CONVENTION CENTER	800 KATELLA AVE	92804	LUST
CYPRESS	S126983842	BLOOMFIELD DUMP	BLOOMFIELD AND BALL (NE CORNER	90630	SWF/LF
STANTON	S103673817		8331 ASHDALE	90680	CDL
STANTON	S105774133	G & M OIL #61/ FORMER TARGET #91	10502 MAGNOLIA AVE S	90680	LUST

GOVERNMENT RECORDS SEARCHED / DATA CURRENCY TRACKING

To maintain currency of the following federal and state databases, EDR contacts the appropriate governmental agency on a monthly or quarterly basis, as required.

Number of Days to Update: Provides confirmation that EDR is reporting records that have been updated within 90 days from the date the government agency made the information available to the public.

STANDARD ENVIRONMENTAL RECORDS

Federal NPL site list

NPL: National Priority List

National Priorities List (Superfund). The NPL is a subset of CERCLIS and identifies over 1,200 sites for priority cleanup under the Superfund Program. NPL sites may encompass relatively large areas. As such, EDR provides polygon coverage for over 1,000 NPL site boundaries produced by EPA's Environmental Photographic Interpretation Center (EPIC) and regional EPA offices.

Date of Government Version: 07/29/2021	Source: EPA
Date Data Arrived at EDR: 08/04/2021	Telephone: N/A
Date Made Active in Reports: 08/31/2021	Last EDR Contact: 09/01/2021
Number of Days to Update: 27	Next Scheduled EDR Contact: 10/11/2021
	Data Release Frequency: Quarterly

NPL Site Boundaries

Sources:

EPA's Environmental Photographic Interpretation Center (EPIC)
Telephone: 202-564-7333

EPA Region 1
Telephone 617-918-1143

EPA Region 6
Telephone: 214-655-6659

EPA Region 3
Telephone 215-814-5418

EPA Region 7
Telephone: 913-551-7247

EPA Region 4
Telephone 404-562-8033

EPA Region 8
Telephone: 303-312-6774

EPA Region 5
Telephone 312-886-6686

EPA Region 9
Telephone: 415-947-4246

EPA Region 10
Telephone 206-553-8665

Proposed NPL: Proposed National Priority List Sites

A site that has been proposed for listing on the National Priorities List through the issuance of a proposed rule in the Federal Register. EPA then accepts public comments on the site, responds to the comments, and places on the NPL those sites that continue to meet the requirements for listing.

Date of Government Version: 07/29/2021	Source: EPA
Date Data Arrived at EDR: 08/04/2021	Telephone: N/A
Date Made Active in Reports: 08/31/2021	Last EDR Contact: 09/01/2021
Number of Days to Update: 27	Next Scheduled EDR Contact: 10/11/2021
	Data Release Frequency: Quarterly

NPL LIENS: Federal Superfund Liens

Federal Superfund Liens. Under the authority granted the USEPA by CERCLA of 1980, the USEPA has the authority to file liens against real property in order to recover remedial action expenditures or when the property owner received notification of potential liability. USEPA compiles a listing of filed notices of Superfund Liens.

GOVERNMENT RECORDS SEARCHED / DATA CURRENCY TRACKING

Date of Government Version: 10/15/1991
Date Data Arrived at EDR: 02/02/1994
Date Made Active in Reports: 03/30/1994
Number of Days to Update: 56

Source: EPA
Telephone: 202-564-4267
Last EDR Contact: 08/15/2011
Next Scheduled EDR Contact: 11/28/2011
Data Release Frequency: No Update Planned

Federal Delisted NPL site list

Delisted NPL: National Priority List Deletions

The National Oil and Hazardous Substances Pollution Contingency Plan (NCP) establishes the criteria that the EPA uses to delete sites from the NPL. In accordance with 40 CFR 300.425.(e), sites may be deleted from the NPL where no further response is appropriate.

Date of Government Version: 07/29/2021
Date Data Arrived at EDR: 08/04/2021
Date Made Active in Reports: 08/31/2021
Number of Days to Update: 27

Source: EPA
Telephone: N/A
Last EDR Contact: 09/01/2021
Next Scheduled EDR Contact: 10/11/2021
Data Release Frequency: Quarterly

Federal CERCLIS list

FEDERAL FACILITY: Federal Facility Site Information listing

A listing of National Priority List (NPL) and Base Realignment and Closure (BRAC) sites found in the Comprehensive Environmental Response, Compensation and Liability Information System (CERCLIS) Database where EPA Federal Facilities Restoration and Reuse Office is involved in cleanup activities.

Date of Government Version: 05/25/2021
Date Data Arrived at EDR: 06/24/2021
Date Made Active in Reports: 09/20/2021
Number of Days to Update: 88

Source: Environmental Protection Agency
Telephone: 703-603-8704
Last EDR Contact: 06/23/2021
Next Scheduled EDR Contact: 10/11/2021
Data Release Frequency: Varies

SEMS: Superfund Enterprise Management System

SEMS (Superfund Enterprise Management System) tracks hazardous waste sites, potentially hazardous waste sites, and remedial activities performed in support of EPA's Superfund Program across the United States. The list was formerly known as CERCLIS, renamed to SEMS by the EPA in 2015. The list contains data on potentially hazardous waste sites that have been reported to the USEPA by states, municipalities, private companies and private persons, pursuant to Section 103 of the Comprehensive Environmental Response, Compensation, and Liability Act (CERCLA). This dataset also contains sites which are either proposed to or on the National Priorities List (NPL) and the sites which are in the screening and assessment phase for possible inclusion on the NPL.

Date of Government Version: 07/29/2021
Date Data Arrived at EDR: 08/04/2021
Date Made Active in Reports: 08/31/2021
Number of Days to Update: 27

Source: EPA
Telephone: 800-424-9346
Last EDR Contact: 09/01/2021
Next Scheduled EDR Contact: 10/25/2021
Data Release Frequency: Quarterly

Federal CERCLIS NFRAP site list

SEMS-ARCHIVE: Superfund Enterprise Management System Archive

GOVERNMENT RECORDS SEARCHED / DATA CURRENCY TRACKING

SEMS-ARCHIVE (Superfund Enterprise Management System Archive) tracks sites that have no further interest under the Federal Superfund Program based on available information. The list was formerly known as the CERCLIS-NFRAP, renamed to SEMS ARCHIVE by the EPA in 2015. EPA may perform a minimal level of assessment work at a site while it is archived if site conditions change and/or new information becomes available. Archived sites have been removed and archived from the inventory of SEMS sites. Archived status indicates that, to the best of EPA's knowledge, assessment at a site has been completed and that EPA has determined no further steps will be taken to list the site on the National Priorities List (NPL), unless information indicates this decision was not appropriate or other considerations require a recommendation for listing at a later time. The decision does not necessarily mean that there is no hazard associated with a given site; it only means that, based upon available information, the location is not judged to be potential NPL site.

Date of Government Version: 07/29/2021	Source: EPA
Date Data Arrived at EDR: 08/04/2021	Telephone: 800-424-9346
Date Made Active in Reports: 08/31/2021	Last EDR Contact: 09/01/2021
Number of Days to Update: 27	Next Scheduled EDR Contact: 10/25/2021
	Data Release Frequency: Quarterly

Federal RCRA CORRACTS facilities list

CORRACTS: Corrective Action Report

CORRACTS identifies hazardous waste handlers with RCRA corrective action activity.

Date of Government Version: 03/22/2021	Source: EPA
Date Data Arrived at EDR: 03/23/2021	Telephone: 800-424-9346
Date Made Active in Reports: 05/19/2021	Last EDR Contact: 09/15/2021
Number of Days to Update: 57	Next Scheduled EDR Contact: 01/03/2022
	Data Release Frequency: Quarterly

Federal RCRA non-CORRACTS TSD facilities list

RCRA-TSDF: RCRA - Treatment, Storage and Disposal

RCRAInfo is EPA's comprehensive information system, providing access to data supporting the Resource Conservation and Recovery Act (RCRA) of 1976 and the Hazardous and Solid Waste Amendments (HSWA) of 1984. The database includes selective information on sites which generate, transport, store, treat and/or dispose of hazardous waste as defined by the Resource Conservation and Recovery Act (RCRA). Transporters are individuals or entities that move hazardous waste from the generator offsite to a facility that can recycle, treat, store, or dispose of the waste. TSDFs treat, store, or dispose of the waste.

Date of Government Version: 03/22/2021	Source: Environmental Protection Agency
Date Data Arrived at EDR: 03/23/2021	Telephone: (415) 495-8895
Date Made Active in Reports: 05/19/2021	Last EDR Contact: 09/15/2021
Number of Days to Update: 57	Next Scheduled EDR Contact: 01/03/2022
	Data Release Frequency: Quarterly

Federal RCRA generators list

RCRA-LQG: RCRA - Large Quantity Generators

RCRAInfo is EPA's comprehensive information system, providing access to data supporting the Resource Conservation and Recovery Act (RCRA) of 1976 and the Hazardous and Solid Waste Amendments (HSWA) of 1984. The database includes selective information on sites which generate, transport, store, treat and/or dispose of hazardous waste as defined by the Resource Conservation and Recovery Act (RCRA). Large quantity generators (LQGs) generate over 1,000 kilograms (kg) of hazardous waste, or over 1 kg of acutely hazardous waste per month.

Date of Government Version: 03/22/2021	Source: Environmental Protection Agency
Date Data Arrived at EDR: 03/23/2021	Telephone: (415) 495-8895
Date Made Active in Reports: 05/19/2021	Last EDR Contact: 09/15/2021
Number of Days to Update: 57	Next Scheduled EDR Contact: 01/03/2022
	Data Release Frequency: Quarterly

GOVERNMENT RECORDS SEARCHED / DATA CURRENCY TRACKING

RCRA-SQG: RCRA - Small Quantity Generators

RCRAInfo is EPA's comprehensive information system, providing access to data supporting the Resource Conservation and Recovery Act (RCRA) of 1976 and the Hazardous and Solid Waste Amendments (HSWA) of 1984. The database includes selective information on sites which generate, transport, store, treat and/or dispose of hazardous waste as defined by the Resource Conservation and Recovery Act (RCRA). Small quantity generators (SQGs) generate between 100 kg and 1,000 kg of hazardous waste per month.

Date of Government Version: 03/22/2021	Source: Environmental Protection Agency
Date Data Arrived at EDR: 03/23/2021	Telephone: (415) 495-8895
Date Made Active in Reports: 05/19/2021	Last EDR Contact: 09/15/2021
Number of Days to Update: 57	Next Scheduled EDR Contact: 01/03/2022
	Data Release Frequency: Quarterly

RCRA-VSQG: RCRA - Very Small Quantity Generators (Formerly Conditionally Exempt Small Quantity Generators)

RCRAInfo is EPA's comprehensive information system, providing access to data supporting the Resource Conservation and Recovery Act (RCRA) of 1976 and the Hazardous and Solid Waste Amendments (HSWA) of 1984. The database includes selective information on sites which generate, transport, store, treat and/or dispose of hazardous waste as defined by the Resource Conservation and Recovery Act (RCRA). Very small quantity generators (VSQGs) generate less than 100 kg of hazardous waste, or less than 1 kg of acutely hazardous waste per month.

Date of Government Version: 03/22/2021	Source: Environmental Protection Agency
Date Data Arrived at EDR: 03/23/2021	Telephone: (415) 495-8895
Date Made Active in Reports: 05/19/2021	Last EDR Contact: 09/15/2021
Number of Days to Update: 57	Next Scheduled EDR Contact: 01/03/2022
	Data Release Frequency: Quarterly

Federal institutional controls / engineering controls registries

LUCIS: Land Use Control Information System

LUCIS contains records of land use control information pertaining to the former Navy Base Realignment and Closure properties.

Date of Government Version: 05/10/2021	Source: Department of the Navy
Date Data Arrived at EDR: 05/13/2021	Telephone: 843-820-7326
Date Made Active in Reports: 08/03/2021	Last EDR Contact: 08/05/2021
Number of Days to Update: 82	Next Scheduled EDR Contact: 11/22/2021
	Data Release Frequency: Varies

US ENG CONTROLS: Engineering Controls Sites List

A listing of sites with engineering controls in place. Engineering controls include various forms of caps, building foundations, liners, and treatment methods to create pathway elimination for regulated substances to enter environmental media or effect human health.

Date of Government Version: 05/17/2021	Source: Environmental Protection Agency
Date Data Arrived at EDR: 05/21/2021	Telephone: 703-603-0695
Date Made Active in Reports: 08/11/2021	Last EDR Contact: 08/23/2021
Number of Days to Update: 82	Next Scheduled EDR Contact: 12/06/2021
	Data Release Frequency: Varies

US INST CONTROLS: Institutional Controls Sites List

A listing of sites with institutional controls in place. Institutional controls include administrative measures, such as groundwater use restrictions, construction restrictions, property use restrictions, and post remediation care requirements intended to prevent exposure to contaminants remaining on site. Deed restrictions are generally required as part of the institutional controls.

Date of Government Version: 05/17/2021	Source: Environmental Protection Agency
Date Data Arrived at EDR: 05/21/2021	Telephone: 703-603-0695
Date Made Active in Reports: 08/11/2021	Last EDR Contact: 08/23/2021
Number of Days to Update: 82	Next Scheduled EDR Contact: 12/06/2021
	Data Release Frequency: Varies

GOVERNMENT RECORDS SEARCHED / DATA CURRENCY TRACKING

Federal ERNS list

ERNS: Emergency Response Notification System

Emergency Response Notification System. ERNS records and stores information on reported releases of oil and hazardous substances.

Date of Government Version: 06/14/2021

Date Data Arrived at EDR: 06/17/2021

Date Made Active in Reports: 08/17/2021

Number of Days to Update: 61

Source: National Response Center, United States Coast Guard

Telephone: 202-267-2180

Last EDR Contact: 09/21/2021

Next Scheduled EDR Contact: 01/03/2022

Data Release Frequency: Quarterly

State- and tribal - equivalent NPL

RESPONSE: State Response Sites

Identifies confirmed release sites where DTSC is involved in remediation, either in a lead or oversight capacity.

These confirmed release sites are generally high-priority and high potential risk.

Date of Government Version: 04/23/2021

Date Data Arrived at EDR: 04/23/2021

Date Made Active in Reports: 07/12/2021

Number of Days to Update: 80

Source: Department of Toxic Substances Control

Telephone: 916-323-3400

Last EDR Contact: 07/22/2021

Next Scheduled EDR Contact: 11/08/2021

Data Release Frequency: Quarterly

State- and tribal - equivalent CERCLIS

ENVIROSTOR: EnviroStor Database

The Department of Toxic Substances Control's (DTSC's) Site Mitigation and Brownfields Reuse Program's (SMBRP's) EnviroStor database identifies sites that have known contamination or sites for which there may be reasons to investigate further. The database includes the following site types: Federal Superfund sites (National Priorities List (NPL)); State Response, including Military Facilities and State Superfund; Voluntary Cleanup; and School sites. EnviroStor provides similar information to the information that was available in CalSites, and provides additional site information, including, but not limited to, identification of formerly-contaminated properties that have been released for reuse, properties where environmental deed restrictions have been recorded to prevent inappropriate land uses, and risk characterization information that is used to assess potential impacts to public health and the environment at contaminated sites.

Date of Government Version: 04/23/2021

Date Data Arrived at EDR: 04/23/2021

Date Made Active in Reports: 07/12/2021

Number of Days to Update: 80

Source: Department of Toxic Substances Control

Telephone: 916-323-3400

Last EDR Contact: 07/22/2021

Next Scheduled EDR Contact: 11/08/2021

Data Release Frequency: Quarterly

State and tribal landfill and/or solid waste disposal site lists

SWF/LF (SWIS): Solid Waste Information System

Active, Closed and Inactive Landfills. SWF/LF records typically contain an inventory of solid waste disposal facilities or landfills. These may be active or inactive facilities or open dumps that failed to meet RCRA Section 4004 criteria for solid waste landfills or disposal sites.

Date of Government Version: 05/10/2021

Date Data Arrived at EDR: 05/11/2021

Date Made Active in Reports: 07/27/2021

Number of Days to Update: 77

Source: Department of Resources Recycling and Recovery

Telephone: 916-341-6320

Last EDR Contact: 08/10/2021

Next Scheduled EDR Contact: 11/22/2021

Data Release Frequency: Quarterly

State and tribal leaking storage tank lists

GOVERNMENT RECORDS SEARCHED / DATA CURRENCY TRACKING

LUST REG 9: Leaking Underground Storage Tank Report

Orange, Riverside, San Diego counties. For more current information, please refer to the State Water Resources Control Board's LUST database.

Date of Government Version: 03/01/2001
Date Data Arrived at EDR: 04/23/2001
Date Made Active in Reports: 05/21/2001
Number of Days to Update: 28

Source: California Regional Water Quality Control Board San Diego Region (9)
Telephone: 858-637-5595
Last EDR Contact: 09/26/2011
Next Scheduled EDR Contact: 01/09/2012
Data Release Frequency: No Update Planned

LUST REG 8: Leaking Underground Storage Tanks

California Regional Water Quality Control Board Santa Ana Region (8). For more current information, please refer to the State Water Resources Control Board's LUST database.

Date of Government Version: 02/14/2005
Date Data Arrived at EDR: 02/15/2005
Date Made Active in Reports: 03/28/2005
Number of Days to Update: 41

Source: California Regional Water Quality Control Board Santa Ana Region (8)
Telephone: 909-782-4496
Last EDR Contact: 08/15/2011
Next Scheduled EDR Contact: 11/28/2011
Data Release Frequency: No Update Planned

LUST REG 7: Leaking Underground Storage Tank Case Listing

Leaking Underground Storage Tank locations. Imperial, Riverside, San Diego, Santa Barbara counties.

Date of Government Version: 02/26/2004
Date Data Arrived at EDR: 02/26/2004
Date Made Active in Reports: 03/24/2004
Number of Days to Update: 27

Source: California Regional Water Quality Control Board Colorado River Basin Region (7)
Telephone: 760-776-8943
Last EDR Contact: 08/01/2011
Next Scheduled EDR Contact: 11/14/2011
Data Release Frequency: No Update Planned

LUST REG 5: Leaking Underground Storage Tank Database

Leaking Underground Storage Tank locations. Alameda, Alpine, Amador, Butte, Colusa, Contra Costa, Calveras, El Dorado, Fresno, Glenn, Kern, Kings, Lake, Lassen, Madera, Mariposa, Merced, Modoc, Napa, Nevada, Placer, Plumas, Sacramento, San Joaquin, Shasta, Solano, Stanislaus, Sutter, Tehama, Tulare, Tuolumne, Yolo, Yuba counties.

Date of Government Version: 07/01/2008
Date Data Arrived at EDR: 07/22/2008
Date Made Active in Reports: 07/31/2008
Number of Days to Update: 9

Source: California Regional Water Quality Control Board Central Valley Region (5)
Telephone: 916-464-4834
Last EDR Contact: 07/01/2011
Next Scheduled EDR Contact: 10/17/2011
Data Release Frequency: No Update Planned

LUST REG 4: Underground Storage Tank Leak List

Los Angeles, Ventura counties. For more current information, please refer to the State Water Resources Control Board's LUST database.

Date of Government Version: 09/07/2004
Date Data Arrived at EDR: 09/07/2004
Date Made Active in Reports: 10/12/2004
Number of Days to Update: 35

Source: California Regional Water Quality Control Board Los Angeles Region (4)
Telephone: 213-576-6710
Last EDR Contact: 09/06/2011
Next Scheduled EDR Contact: 12/19/2011
Data Release Frequency: No Update Planned

LUST REG 3: Leaking Underground Storage Tank Database

Leaking Underground Storage Tank locations. Monterey, San Benito, San Luis Obispo, Santa Barbara, Santa Cruz counties.

Date of Government Version: 05/19/2003
Date Data Arrived at EDR: 05/19/2003
Date Made Active in Reports: 06/02/2003
Number of Days to Update: 14

Source: California Regional Water Quality Control Board Central Coast Region (3)
Telephone: 805-542-4786
Last EDR Contact: 07/18/2011
Next Scheduled EDR Contact: 10/31/2011
Data Release Frequency: No Update Planned

GOVERNMENT RECORDS SEARCHED / DATA CURRENCY TRACKING

LUST REG 2: Fuel Leak List

Leaking Underground Storage Tank locations. Alameda, Contra Costa, Marin, Napa, San Francisco, San Mateo, Santa Clara, Solano, Sonoma counties.

Date of Government Version: 09/30/2004
Date Data Arrived at EDR: 10/20/2004
Date Made Active in Reports: 11/19/2004
Number of Days to Update: 30

Source: California Regional Water Quality Control Board San Francisco Bay Region (2)
Telephone: 510-622-2433
Last EDR Contact: 09/19/2011
Next Scheduled EDR Contact: 01/02/2012
Data Release Frequency: No Update Planned

LUST REG 1: Active Toxic Site Investigation

Del Norte, Humboldt, Lake, Mendocino, Modoc, Siskiyou, Sonoma, Trinity counties. For more current information, please refer to the State Water Resources Control Board's LUST database.

Date of Government Version: 02/01/2001
Date Data Arrived at EDR: 02/28/2001
Date Made Active in Reports: 03/29/2001
Number of Days to Update: 29

Source: California Regional Water Quality Control Board North Coast (1)
Telephone: 707-570-3769
Last EDR Contact: 08/01/2011
Next Scheduled EDR Contact: 11/14/2011
Data Release Frequency: No Update Planned

LUST REG 6V: Leaking Underground Storage Tank Case Listing

Leaking Underground Storage Tank locations. Inyo, Kern, Los Angeles, Mono, San Bernardino counties.

Date of Government Version: 06/07/2005
Date Data Arrived at EDR: 06/07/2005
Date Made Active in Reports: 06/29/2005
Number of Days to Update: 22

Source: California Regional Water Quality Control Board Victorville Branch Office (6)
Telephone: 760-241-7365
Last EDR Contact: 09/12/2011
Next Scheduled EDR Contact: 12/26/2011
Data Release Frequency: No Update Planned

LUST REG 6L: Leaking Underground Storage Tank Case Listing

For more current information, please refer to the State Water Resources Control Board's LUST database.

Date of Government Version: 09/09/2003
Date Data Arrived at EDR: 09/10/2003
Date Made Active in Reports: 10/07/2003
Number of Days to Update: 27

Source: California Regional Water Quality Control Board Lahontan Region (6)
Telephone: 530-542-5572
Last EDR Contact: 09/12/2011
Next Scheduled EDR Contact: 12/26/2011
Data Release Frequency: No Update Planned

LUST: Leaking Underground Fuel Tank Report (GEOTRACKER)

Leaking Underground Storage Tank (LUST) Sites included in GeoTracker. GeoTracker is the Water Boards data management system for sites that impact, or have the potential to impact, water quality in California, with emphasis on groundwater.

Date of Government Version: 06/03/2021
Date Data Arrived at EDR: 06/03/2021
Date Made Active in Reports: 08/24/2021
Number of Days to Update: 82

Source: State Water Resources Control Board
Telephone: see region list
Last EDR Contact: 09/07/2021
Next Scheduled EDR Contact: 12/20/2021
Data Release Frequency: Quarterly

INDIAN LUST R4: Leaking Underground Storage Tanks on Indian Land

LUSTs on Indian land in Florida, Mississippi and North Carolina.

Date of Government Version: 05/28/2021
Date Data Arrived at EDR: 06/22/2021
Date Made Active in Reports: 09/20/2021
Number of Days to Update: 90

Source: EPA Region 4
Telephone: 404-562-8677
Last EDR Contact: 06/17/2021
Next Scheduled EDR Contact: 11/01/2021
Data Release Frequency: Varies

INDIAN LUST R7: Leaking Underground Storage Tanks on Indian Land

LUSTs on Indian land in Iowa, Kansas, and Nebraska

GOVERNMENT RECORDS SEARCHED / DATA CURRENCY TRACKING

Date of Government Version: 06/01/2021
Date Data Arrived at EDR: 06/11/2021
Date Made Active in Reports: 09/07/2021
Number of Days to Update: 88

Source: EPA Region 7
Telephone: 913-551-7003
Last EDR Contact: 06/11/2021
Next Scheduled EDR Contact: 11/01/2021
Data Release Frequency: Varies

INDIAN LUST R8: Leaking Underground Storage Tanks on Indian Land

LUSTs on Indian land in Colorado, Montana, North Dakota, South Dakota, Utah and Wyoming.

Date of Government Version: 05/27/2021
Date Data Arrived at EDR: 06/11/2021
Date Made Active in Reports: 09/07/2021
Number of Days to Update: 88

Source: EPA Region 8
Telephone: 303-312-6271
Last EDR Contact: 06/11/2021
Next Scheduled EDR Contact: 11/01/2021
Data Release Frequency: Varies

INDIAN LUST R1: Leaking Underground Storage Tanks on Indian Land

A listing of leaking underground storage tank locations on Indian Land.

Date of Government Version: 04/28/2021
Date Data Arrived at EDR: 06/11/2021
Date Made Active in Reports: 09/07/2021
Number of Days to Update: 88

Source: EPA Region 1
Telephone: 617-918-1313
Last EDR Contact: 06/11/2021
Next Scheduled EDR Contact: 11/01/2021
Data Release Frequency: Varies

INDIAN LUST R9: Leaking Underground Storage Tanks on Indian Land

LUSTs on Indian land in Arizona, California, New Mexico and Nevada

Date of Government Version: 05/27/2021
Date Data Arrived at EDR: 06/11/2021
Date Made Active in Reports: 09/07/2021
Number of Days to Update: 88

Source: Environmental Protection Agency
Telephone: 415-972-3372
Last EDR Contact: 06/11/2021
Next Scheduled EDR Contact: 11/01/2021
Data Release Frequency: Varies

INDIAN LUST R10: Leaking Underground Storage Tanks on Indian Land

LUSTs on Indian land in Alaska, Idaho, Oregon and Washington.

Date of Government Version: 04/27/2021
Date Data Arrived at EDR: 06/11/2021
Date Made Active in Reports: 09/07/2021
Number of Days to Update: 88

Source: EPA Region 10
Telephone: 206-553-2857
Last EDR Contact: 06/11/2021
Next Scheduled EDR Contact: 11/01/2021
Data Release Frequency: Varies

INDIAN LUST R5: Leaking Underground Storage Tanks on Indian Land

Leaking underground storage tanks located on Indian Land in Michigan, Minnesota and Wisconsin.

Date of Government Version: 04/06/2021
Date Data Arrived at EDR: 06/11/2021
Date Made Active in Reports: 09/07/2021
Number of Days to Update: 88

Source: EPA, Region 5
Telephone: 312-886-7439
Last EDR Contact: 06/11/2021
Next Scheduled EDR Contact: 11/01/2021
Data Release Frequency: Varies

INDIAN LUST R6: Leaking Underground Storage Tanks on Indian Land

LUSTs on Indian land in New Mexico and Oklahoma.

Date of Government Version: 05/17/2021
Date Data Arrived at EDR: 06/11/2021
Date Made Active in Reports: 09/07/2021
Number of Days to Update: 88

Source: EPA Region 6
Telephone: 214-665-6597
Last EDR Contact: 06/11/2021
Next Scheduled EDR Contact: 11/01/2021
Data Release Frequency: Varies

GOVERNMENT RECORDS SEARCHED / DATA CURRENCY TRACKING

CPS-SLIC: Statewide SLIC Cases (GEOTRACKER)

Cleanup Program Sites (CPS; also known as Site Cleanups [SC] and formerly known as Spills, Leaks, Investigations, and Cleanups [SLIC] sites) included in GeoTracker. GeoTracker is the Water Boards data management system for sites that impact, or have the potential to impact, water quality in California, with emphasis on groundwater.

Date of Government Version: 06/03/2021	Source: State Water Resources Control Board
Date Data Arrived at EDR: 06/03/2021	Telephone: 866-480-1028
Date Made Active in Reports: 08/24/2021	Last EDR Contact: 09/07/2021
Number of Days to Update: 82	Next Scheduled EDR Contact: 12/20/2021
	Data Release Frequency: Varies

SLIC REG 1: Active Toxic Site Investigations

The SLIC (Spills, Leaks, Investigations and Cleanup) program is designed to protect and restore water quality from spills, leaks, and similar discharges.

Date of Government Version: 04/03/2003	Source: California Regional Water Quality Control Board, North Coast Region (1)
Date Data Arrived at EDR: 04/07/2003	Telephone: 707-576-2220
Date Made Active in Reports: 04/25/2003	Last EDR Contact: 08/01/2011
Number of Days to Update: 18	Next Scheduled EDR Contact: 11/14/2011
	Data Release Frequency: No Update Planned

SLIC REG 2: Spills, Leaks, Investigation & Cleanup Cost Recovery Listing

The SLIC (Spills, Leaks, Investigations and Cleanup) program is designed to protect and restore water quality from spills, leaks, and similar discharges.

Date of Government Version: 09/30/2004	Source: Regional Water Quality Control Board San Francisco Bay Region (2)
Date Data Arrived at EDR: 10/20/2004	Telephone: 510-286-0457
Date Made Active in Reports: 11/19/2004	Last EDR Contact: 09/19/2011
Number of Days to Update: 30	Next Scheduled EDR Contact: 01/02/2012
	Data Release Frequency: No Update Planned

SLIC REG 3: Spills, Leaks, Investigation & Cleanup Cost Recovery Listing

The SLIC (Spills, Leaks, Investigations and Cleanup) program is designed to protect and restore water quality from spills, leaks, and similar discharges.

Date of Government Version: 05/18/2006	Source: California Regional Water Quality Control Board Central Coast Region (3)
Date Data Arrived at EDR: 05/18/2006	Telephone: 805-549-3147
Date Made Active in Reports: 06/15/2006	Last EDR Contact: 07/18/2011
Number of Days to Update: 28	Next Scheduled EDR Contact: 10/31/2011
	Data Release Frequency: No Update Planned

SLIC REG 4: Spills, Leaks, Investigation & Cleanup Cost Recovery Listing

The SLIC (Spills, Leaks, Investigations and Cleanup) program is designed to protect and restore water quality from spills, leaks, and similar discharges.

Date of Government Version: 11/17/2004	Source: Region Water Quality Control Board Los Angeles Region (4)
Date Data Arrived at EDR: 11/18/2004	Telephone: 213-576-6600
Date Made Active in Reports: 01/04/2005	Last EDR Contact: 07/01/2011
Number of Days to Update: 47	Next Scheduled EDR Contact: 10/17/2011
	Data Release Frequency: No Update Planned

SLIC REG 5: Spills, Leaks, Investigation & Cleanup Cost Recovery Listing

The SLIC (Spills, Leaks, Investigations and Cleanup) program is designed to protect and restore water quality from spills, leaks, and similar discharges.

Date of Government Version: 04/01/2005	Source: Regional Water Quality Control Board Central Valley Region (5)
Date Data Arrived at EDR: 04/05/2005	Telephone: 916-464-3291
Date Made Active in Reports: 04/21/2005	Last EDR Contact: 09/12/2011
Number of Days to Update: 16	Next Scheduled EDR Contact: 12/26/2011
	Data Release Frequency: No Update Planned

GOVERNMENT RECORDS SEARCHED / DATA CURRENCY TRACKING

SLIC REG 6V: Spills, Leaks, Investigation & Cleanup Cost Recovery Listing

The SLIC (Spills, Leaks, Investigations and Cleanup) program is designed to protect and restore water quality from spills, leaks, and similar discharges.

Date of Government Version: 05/24/2005
Date Data Arrived at EDR: 05/25/2005
Date Made Active in Reports: 06/16/2005
Number of Days to Update: 22

Source: Regional Water Quality Control Board, Victorville Branch
Telephone: 619-241-6583
Last EDR Contact: 08/15/2011
Next Scheduled EDR Contact: 11/28/2011
Data Release Frequency: No Update Planned

SLIC REG 6L: SLIC Sites

The SLIC (Spills, Leaks, Investigations and Cleanup) program is designed to protect and restore water quality from spills, leaks, and similar discharges.

Date of Government Version: 09/07/2004
Date Data Arrived at EDR: 09/07/2004
Date Made Active in Reports: 10/12/2004
Number of Days to Update: 35

Source: California Regional Water Quality Control Board, Lahontan Region
Telephone: 530-542-5574
Last EDR Contact: 08/15/2011
Next Scheduled EDR Contact: 11/28/2011
Data Release Frequency: No Update Planned

SLIC REG 7: SLIC List

The SLIC (Spills, Leaks, Investigations and Cleanup) program is designed to protect and restore water quality from spills, leaks, and similar discharges.

Date of Government Version: 11/24/2004
Date Data Arrived at EDR: 11/29/2004
Date Made Active in Reports: 01/04/2005
Number of Days to Update: 36

Source: California Regional Quality Control Board, Colorado River Basin Region
Telephone: 760-346-7491
Last EDR Contact: 08/01/2011
Next Scheduled EDR Contact: 11/14/2011
Data Release Frequency: No Update Planned

SLIC REG 8: Spills, Leaks, Investigation & Cleanup Cost Recovery Listing

The SLIC (Spills, Leaks, Investigations and Cleanup) program is designed to protect and restore water quality from spills, leaks, and similar discharges.

Date of Government Version: 04/03/2008
Date Data Arrived at EDR: 04/03/2008
Date Made Active in Reports: 04/14/2008
Number of Days to Update: 11

Source: California Region Water Quality Control Board Santa Ana Region (8)
Telephone: 951-782-3298
Last EDR Contact: 09/12/2011
Next Scheduled EDR Contact: 12/26/2011
Data Release Frequency: No Update Planned

SLIC REG 9: Spills, Leaks, Investigation & Cleanup Cost Recovery Listing

The SLIC (Spills, Leaks, Investigations and Cleanup) program is designed to protect and restore water quality from spills, leaks, and similar discharges.

Date of Government Version: 09/10/2007
Date Data Arrived at EDR: 09/11/2007
Date Made Active in Reports: 09/28/2007
Number of Days to Update: 17

Source: California Regional Water Quality Control Board San Diego Region (9)
Telephone: 858-467-2980
Last EDR Contact: 08/08/2011
Next Scheduled EDR Contact: 11/21/2011
Data Release Frequency: No Update Planned

State and tribal registered storage tank lists

FEMA UST: Underground Storage Tank Listing

A listing of all FEMA owned underground storage tanks.

Date of Government Version: 01/29/2021
Date Data Arrived at EDR: 02/17/2021
Date Made Active in Reports: 03/22/2021
Number of Days to Update: 33

Source: FEMA
Telephone: 202-646-5797
Last EDR Contact: 06/29/2021
Next Scheduled EDR Contact: 10/18/2021
Data Release Frequency: Varies

GOVERNMENT RECORDS SEARCHED / DATA CURRENCY TRACKING

UST CLOSURE: Proposed Closure of Underground Storage Tank (UST) Cases

UST cases that are being considered for closure by either the State Water Resources Control Board or the Executive Director have been posted for a 60-day public comment period. UST Case Closures being proposed for consideration by the State Water Resources Control Board. These are primarily UST cases that meet closure criteria under the decisional framework in State Water Board Resolution No. 92-49 and other Board orders. UST Case Closures proposed for consideration by the Executive Director pursuant to State Water Board Resolution No. 2012-0061. These are cases that meet the criteria of the Low-Threat UST Case Closure Policy. UST Case Closure Review Denials and Approved Orders.

Date of Government Version: 05/20/2021
Date Data Arrived at EDR: 06/04/2021
Date Made Active in Reports: 08/30/2021
Number of Days to Update: 87

Source: State Water Resources Control Board
Telephone: 916-327-7844
Last EDR Contact: 09/08/2021
Next Scheduled EDR Contact: 12/20/2021
Data Release Frequency: Varies

UST: Active UST Facilities

Active UST facilities gathered from the local regulatory agencies

Date of Government Version: 06/03/2021
Date Data Arrived at EDR: 06/03/2021
Date Made Active in Reports: 08/24/2021
Number of Days to Update: 82

Source: SWRCB
Telephone: 916-341-5851
Last EDR Contact: 09/07/2021
Next Scheduled EDR Contact: 12/20/2021
Data Release Frequency: Semi-Annually

MILITARY UST SITES: Military UST Sites (GEOTRACKER)

Military ust sites

Date of Government Version: 06/03/2021
Date Data Arrived at EDR: 06/03/2021
Date Made Active in Reports: 08/24/2021
Number of Days to Update: 82

Source: State Water Resources Control Board
Telephone: 866-480-1028
Last EDR Contact: 09/07/2021
Next Scheduled EDR Contact: 12/20/2021
Data Release Frequency: Varies

AST: Aboveground Petroleum Storage Tank Facilities

A listing of aboveground storage tank petroleum storage tank locations.

Date of Government Version: 07/06/2016
Date Data Arrived at EDR: 07/12/2016
Date Made Active in Reports: 09/19/2016
Number of Days to Update: 69

Source: California Environmental Protection Agency
Telephone: 916-327-5092
Last EDR Contact: 09/09/2021
Next Scheduled EDR Contact: 12/27/2021
Data Release Frequency: Varies

INDIAN UST R7: Underground Storage Tanks on Indian Land

The Indian Underground Storage Tank (UST) database provides information about underground storage tanks on Indian land in EPA Region 7 (Iowa, Kansas, Missouri, Nebraska, and 9 Tribal Nations).

Date of Government Version: 06/01/2021
Date Data Arrived at EDR: 06/11/2021
Date Made Active in Reports: 09/07/2021
Number of Days to Update: 88

Source: EPA Region 7
Telephone: 913-551-7003
Last EDR Contact: 06/11/2021
Next Scheduled EDR Contact: 11/01/2021
Data Release Frequency: Varies

INDIAN UST R8: Underground Storage Tanks on Indian Land

The Indian Underground Storage Tank (UST) database provides information about underground storage tanks on Indian land in EPA Region 8 (Colorado, Montana, North Dakota, South Dakota, Utah, Wyoming and 27 Tribal Nations).

Date of Government Version: 05/27/2021
Date Data Arrived at EDR: 06/11/2021
Date Made Active in Reports: 09/07/2021
Number of Days to Update: 88

Source: EPA Region 8
Telephone: 303-312-6137
Last EDR Contact: 06/11/2021
Next Scheduled EDR Contact: 11/01/2021
Data Release Frequency: Varies

GOVERNMENT RECORDS SEARCHED / DATA CURRENCY TRACKING

INDIAN UST R9: Underground Storage Tanks on Indian Land

The Indian Underground Storage Tank (UST) database provides information about underground storage tanks on Indian land in EPA Region 9 (Arizona, California, Hawaii, Nevada, the Pacific Islands, and Tribal Nations).

Date of Government Version: 05/27/2021	Source: EPA Region 9
Date Data Arrived at EDR: 06/11/2021	Telephone: 415-972-3368
Date Made Active in Reports: 09/07/2021	Last EDR Contact: 06/11/2021
Number of Days to Update: 88	Next Scheduled EDR Contact: 11/01/2021
	Data Release Frequency: Varies

INDIAN UST R1: Underground Storage Tanks on Indian Land

The Indian Underground Storage Tank (UST) database provides information about underground storage tanks on Indian land in EPA Region 1 (Connecticut, Maine, Massachusetts, New Hampshire, Rhode Island, Vermont and ten Tribal Nations).

Date of Government Version: 04/28/2021	Source: EPA, Region 1
Date Data Arrived at EDR: 06/11/2021	Telephone: 617-918-1313
Date Made Active in Reports: 09/07/2021	Last EDR Contact: 06/11/2021
Number of Days to Update: 88	Next Scheduled EDR Contact: 11/01/2021
	Data Release Frequency: Varies

INDIAN UST R4: Underground Storage Tanks on Indian Land

The Indian Underground Storage Tank (UST) database provides information about underground storage tanks on Indian land in EPA Region 4 (Alabama, Florida, Georgia, Kentucky, Mississippi, North Carolina, South Carolina, Tennessee and Tribal Nations)

Date of Government Version: 05/28/2021	Source: EPA Region 4
Date Data Arrived at EDR: 06/22/2021	Telephone: 404-562-9424
Date Made Active in Reports: 09/20/2021	Last EDR Contact: 06/17/2021
Number of Days to Update: 90	Next Scheduled EDR Contact: 11/01/2021
	Data Release Frequency: Varies

INDIAN UST R10: Underground Storage Tanks on Indian Land

The Indian Underground Storage Tank (UST) database provides information about underground storage tanks on Indian land in EPA Region 10 (Alaska, Idaho, Oregon, Washington, and Tribal Nations).

Date of Government Version: 04/27/2021	Source: EPA Region 10
Date Data Arrived at EDR: 06/11/2021	Telephone: 206-553-2857
Date Made Active in Reports: 09/07/2021	Last EDR Contact: 06/11/2021
Number of Days to Update: 88	Next Scheduled EDR Contact: 11/01/2021
	Data Release Frequency: Varies

INDIAN UST R5: Underground Storage Tanks on Indian Land

The Indian Underground Storage Tank (UST) database provides information about underground storage tanks on Indian land in EPA Region 5 (Michigan, Minnesota and Wisconsin and Tribal Nations).

Date of Government Version: 04/06/2021	Source: EPA Region 5
Date Data Arrived at EDR: 06/11/2021	Telephone: 312-886-6136
Date Made Active in Reports: 09/07/2021	Last EDR Contact: 06/11/2021
Number of Days to Update: 88	Next Scheduled EDR Contact: 11/01/2021
	Data Release Frequency: Varies

INDIAN UST R6: Underground Storage Tanks on Indian Land

The Indian Underground Storage Tank (UST) database provides information about underground storage tanks on Indian land in EPA Region 6 (Louisiana, Arkansas, Oklahoma, New Mexico, Texas and 65 Tribes).

Date of Government Version: 05/17/2021	Source: EPA Region 6
Date Data Arrived at EDR: 06/11/2021	Telephone: 214-665-7591
Date Made Active in Reports: 09/07/2021	Last EDR Contact: 06/11/2021
Number of Days to Update: 88	Next Scheduled EDR Contact: 11/01/2021
	Data Release Frequency: Varies

GOVERNMENT RECORDS SEARCHED / DATA CURRENCY TRACKING

State and tribal voluntary cleanup sites

INDIAN VCP R1: Voluntary Cleanup Priority Listing

A listing of voluntary cleanup priority sites located on Indian Land located in Region 1.

Date of Government Version: 07/27/2015	Source: EPA, Region 1
Date Data Arrived at EDR: 09/29/2015	Telephone: 617-918-1102
Date Made Active in Reports: 02/18/2016	Last EDR Contact: 09/15/2021
Number of Days to Update: 142	Next Scheduled EDR Contact: 01/03/2022
	Data Release Frequency: Varies

INDIAN VCP R7: Voluntary Cleanup Priority Listing

A listing of voluntary cleanup priority sites located on Indian Land located in Region 7.

Date of Government Version: 03/20/2008	Source: EPA, Region 7
Date Data Arrived at EDR: 04/22/2008	Telephone: 913-551-7365
Date Made Active in Reports: 05/19/2008	Last EDR Contact: 07/08/2021
Number of Days to Update: 27	Next Scheduled EDR Contact: 07/20/2009
	Data Release Frequency: Varies

VCP: Voluntary Cleanup Program Properties

Contains low threat level properties with either confirmed or unconfirmed releases and the project proponents have request that DTSC oversee investigation and/or cleanup activities and have agreed to provide coverage for DTSC's costs.

Date of Government Version: 04/23/2021	Source: Department of Toxic Substances Control
Date Data Arrived at EDR: 04/23/2021	Telephone: 916-323-3400
Date Made Active in Reports: 07/12/2021	Last EDR Contact: 07/22/2021
Number of Days to Update: 80	Next Scheduled EDR Contact: 11/08/2021
	Data Release Frequency: Quarterly

State and tribal Brownfields sites

BROWNFIELDS: Considered Brownfields Sites Listing

A listing of sites the SWRCB considers to be Brownfields since these are sites have come to them through the MOA Process.

Date of Government Version: 06/17/2021	Source: State Water Resources Control Board
Date Data Arrived at EDR: 06/17/2021	Telephone: 916-323-7905
Date Made Active in Reports: 09/13/2021	Last EDR Contact: 09/21/2021
Number of Days to Update: 88	Next Scheduled EDR Contact: 01/03/2022
	Data Release Frequency: Quarterly

ADDITIONAL ENVIRONMENTAL RECORDS

Local Brownfield lists

US BROWNFIELDS: A Listing of Brownfields Sites

Brownfields are real property, the expansion, redevelopment, or reuse of which may be complicated by the presence or potential presence of a hazardous substance, pollutant, or contaminant. Cleaning up and reinvesting in these properties takes development pressures off of undeveloped, open land, and both improves and protects the environment. Assessment, Cleanup and Redevelopment Exchange System (ACRES) stores information reported by EPA Brownfields grant recipients on brownfields properties assessed or cleaned up with grant funding as well as information on Targeted Brownfields Assessments performed by EPA Regions. A listing of ACRES Brownfield sites is obtained from Cleanups in My Community. Cleanups in My Community provides information on Brownfields properties for which information is reported back to EPA, as well as areas served by Brownfields grant programs.

Date of Government Version: 06/10/2021	Source: Environmental Protection Agency
Date Data Arrived at EDR: 06/10/2021	Telephone: 202-566-2777
Date Made Active in Reports: 08/17/2021	Last EDR Contact: 09/14/2021
Number of Days to Update: 68	Next Scheduled EDR Contact: 12/27/2021
	Data Release Frequency: Semi-Annually

GOVERNMENT RECORDS SEARCHED / DATA CURRENCY TRACKING

Local Lists of Landfill / Solid Waste Disposal Sites

WMUDS/SWAT: Waste Management Unit Database

Waste Management Unit Database System. WMUDS is used by the State Water Resources Control Board staff and the Regional Water Quality Control Boards for program tracking and inventory of waste management units. WMUDS is composed of the following databases: Facility Information, Scheduled Inspections Information, Waste Management Unit Information, SWAT Program Information, SWAT Report Summary Information, SWAT Report Summary Data, Chapter 15 (formerly Subchapter 15) Information, Chapter 15 Monitoring Parameters, TPCA Program Information, RCRA Program Information, Closure Information, and Interested Parties Information.

Date of Government Version: 04/01/2000
Date Data Arrived at EDR: 04/10/2000
Date Made Active in Reports: 05/10/2000
Number of Days to Update: 30

Source: State Water Resources Control Board
Telephone: 916-227-4448
Last EDR Contact: 07/20/2021
Next Scheduled EDR Contact: 11/08/2021
Data Release Frequency: No Update Planned

SWRCY: Recycler Database

A listing of recycling facilities in California.

Date of Government Version: 06/04/2021
Date Data Arrived at EDR: 06/04/2021
Date Made Active in Reports: 08/27/2021
Number of Days to Update: 84

Source: Department of Conservation
Telephone: 916-323-3836
Last EDR Contact: 09/08/2021
Next Scheduled EDR Contact: 12/20/2021
Data Release Frequency: Quarterly

HAULERS: Registered Waste Tire Haulers Listing

A listing of registered waste tire haulers.

Date of Government Version: 11/23/2020
Date Data Arrived at EDR: 11/23/2020
Date Made Active in Reports: 02/08/2021
Number of Days to Update: 77

Source: Integrated Waste Management Board
Telephone: 916-341-6422
Last EDR Contact: 08/17/2021
Next Scheduled EDR Contact: 11/22/2021
Data Release Frequency: Varies

INDIAN ODI: Report on the Status of Open Dumps on Indian Lands

Location of open dumps on Indian land.

Date of Government Version: 12/31/1998
Date Data Arrived at EDR: 12/03/2007
Date Made Active in Reports: 01/24/2008
Number of Days to Update: 52

Source: Environmental Protection Agency
Telephone: 703-308-8245
Last EDR Contact: 07/20/2021
Next Scheduled EDR Contact: 11/08/2021
Data Release Frequency: Varies

ODI: Open Dump Inventory

An open dump is defined as a disposal facility that does not comply with one or more of the Part 257 or Part 258 Subtitle D Criteria.

Date of Government Version: 06/30/1985
Date Data Arrived at EDR: 08/09/2004
Date Made Active in Reports: 09/17/2004
Number of Days to Update: 39

Source: Environmental Protection Agency
Telephone: 800-424-9346
Last EDR Contact: 06/09/2004
Next Scheduled EDR Contact: N/A
Data Release Frequency: No Update Planned

DEBRIS REGION 9: Torres Martinez Reservation Illegal Dump Site Locations

A listing of illegal dump sites location on the Torres Martinez Indian Reservation located in eastern Riverside County and northern Imperial County, California.

Date of Government Version: 01/12/2009
Date Data Arrived at EDR: 05/07/2009
Date Made Active in Reports: 09/21/2009
Number of Days to Update: 137

Source: EPA, Region 9
Telephone: 415-947-4219
Last EDR Contact: 07/13/2021
Next Scheduled EDR Contact: 11/01/2021
Data Release Frequency: No Update Planned

GOVERNMENT RECORDS SEARCHED / DATA CURRENCY TRACKING

IHS OPEN DUMPS: Open Dumps on Indian Land

A listing of all open dumps located on Indian Land in the United States.

Date of Government Version: 04/01/2014
Date Data Arrived at EDR: 08/06/2014
Date Made Active in Reports: 01/29/2015
Number of Days to Update: 176

Source: Department of Health & Human Services, Indian Health Service
Telephone: 301-443-1452
Last EDR Contact: 07/20/2021
Next Scheduled EDR Contact: 11/08/2021
Data Release Frequency: Varies

Local Lists of Hazardous waste / Contaminated Sites

US HIST CDL: National Clandestine Laboratory Register

A listing of clandestine drug lab locations that have been removed from the DEAs National Clandestine Laboratory Register.

Date of Government Version: 05/18/2021
Date Data Arrived at EDR: 05/18/2021
Date Made Active in Reports: 08/03/2021
Number of Days to Update: 77

Source: Drug Enforcement Administration
Telephone: 202-307-1000
Last EDR Contact: 08/17/2021
Next Scheduled EDR Contact: 12/06/2021
Data Release Frequency: No Update Planned

HIST CAL-SITES: Calsites Database

The Calsites database contains potential or confirmed hazardous substance release properties. In 1996, California EPA reevaluated and significantly reduced the number of sites in the Calsites database. No longer updated by the state agency. It has been replaced by ENVIROSTOR.

Date of Government Version: 08/08/2005
Date Data Arrived at EDR: 08/03/2006
Date Made Active in Reports: 08/24/2006
Number of Days to Update: 21

Source: Department of Toxic Substance Control
Telephone: 916-323-3400
Last EDR Contact: 02/23/2009
Next Scheduled EDR Contact: 05/25/2009
Data Release Frequency: No Update Planned

SCH: School Property Evaluation Program

This category contains proposed and existing school sites that are being evaluated by DTSC for possible hazardous materials contamination. In some cases, these properties may be listed in the CalSites category depending on the level of threat to public health and safety or the environment they pose.

Date of Government Version: 04/23/2021
Date Data Arrived at EDR: 04/23/2021
Date Made Active in Reports: 07/12/2021
Number of Days to Update: 80

Source: Department of Toxic Substances Control
Telephone: 916-323-3400
Last EDR Contact: 07/22/2021
Next Scheduled EDR Contact: 11/08/2021
Data Release Frequency: Quarterly

CDL: Clandestine Drug Labs

A listing of drug lab locations. Listing of a location in this database does not indicate that any illegal drug lab materials were or were not present there, and does not constitute a determination that the location either requires or does not require additional cleanup work.

Date of Government Version: 12/31/2019
Date Data Arrived at EDR: 01/20/2021
Date Made Active in Reports: 04/08/2021
Number of Days to Update: 78

Source: Department of Toxic Substances Control
Telephone: 916-255-6504
Last EDR Contact: 08/10/2021
Next Scheduled EDR Contact: 10/18/2021
Data Release Frequency: Varies

CERS HAZ WASTE: CERS HAZ WASTE

List of sites in the California Environmental Protection Agency (CalEPA) Regulated Site Portal which fall under the Hazardous Chemical Management, Hazardous Waste Onsite Treatment, Household Hazardous Waste Collection, Hazardous Waste Generator, and RCRA LQ HW Generator programs.

GOVERNMENT RECORDS SEARCHED / DATA CURRENCY TRACKING

Date of Government Version: 04/19/2021
Date Data Arrived at EDR: 04/20/2021
Date Made Active in Reports: 07/07/2021
Number of Days to Update: 78

Source: CalEPA
Telephone: 916-323-2514
Last EDR Contact: 07/15/2021
Next Scheduled EDR Contact: 11/01/2021
Data Release Frequency: Quarterly

TOXIC PITS: Toxic Pits Cleanup Act Sites

Toxic PITS Cleanup Act Sites. TOXIC PITS identifies sites suspected of containing hazardous substances where cleanup has not yet been completed.

Date of Government Version: 07/01/1995
Date Data Arrived at EDR: 08/30/1995
Date Made Active in Reports: 09/26/1995
Number of Days to Update: 27

Source: State Water Resources Control Board
Telephone: 916-227-4364
Last EDR Contact: 01/26/2009
Next Scheduled EDR Contact: 04/27/2009
Data Release Frequency: No Update Planned

US CDL: Clandestine Drug Labs

A listing of clandestine drug lab locations. The U.S. Department of Justice ("the Department") provides this web site as a public service. It contains addresses of some locations where law enforcement agencies reported they found chemicals or other items that indicated the presence of either clandestine drug laboratories or dumpsites. In most cases, the source of the entries is not the Department, and the Department has not verified the entry and does not guarantee its accuracy. Members of the public must verify the accuracy of all entries by, for example, contacting local law enforcement and local health departments.

Date of Government Version: 05/18/2021
Date Data Arrived at EDR: 05/18/2021
Date Made Active in Reports: 08/03/2021
Number of Days to Update: 77

Source: Drug Enforcement Administration
Telephone: 202-307-1000
Last EDR Contact: 08/17/2021
Next Scheduled EDR Contact: 12/06/2021
Data Release Frequency: Quarterly

PFAS: PFAS Contamination Site Location Listing

A listing of PFAS contaminated sites included in the GeoTracker database.

Date of Government Version: 06/04/2021
Date Data Arrived at EDR: 06/04/2021
Date Made Active in Reports: 08/27/2021
Number of Days to Update: 84

Source: State Water Resources Control Board
Telephone: 866-480-1028
Last EDR Contact: 09/08/2021
Next Scheduled EDR Contact: 12/20/2021
Data Release Frequency: Varies

Local Lists of Registered Storage Tanks

SWEEPS UST: SWEEPS UST Listing

Statewide Environmental Evaluation and Planning System. This underground storage tank listing was updated and maintained by a company contacted by the SWRCB in the early 1990's. The listing is no longer updated or maintained. The local agency is the contact for more information on a site on the SWEEPS list.

Date of Government Version: 06/01/1994
Date Data Arrived at EDR: 07/07/2005
Date Made Active in Reports: 08/11/2005
Number of Days to Update: 35

Source: State Water Resources Control Board
Telephone: N/A
Last EDR Contact: 06/03/2005
Next Scheduled EDR Contact: N/A
Data Release Frequency: No Update Planned

HIST UST: Hazardous Substance Storage Container Database

The Hazardous Substance Storage Container Database is a historical listing of UST sites. Refer to local/county source for current data.

Date of Government Version: 10/15/1990
Date Data Arrived at EDR: 01/25/1991
Date Made Active in Reports: 02/12/1991
Number of Days to Update: 18

Source: State Water Resources Control Board
Telephone: 916-341-5851
Last EDR Contact: 07/26/2001
Next Scheduled EDR Contact: N/A
Data Release Frequency: No Update Planned

GOVERNMENT RECORDS SEARCHED / DATA CURRENCY TRACKING

SAN FRANCISCO AST: Aboveground Storage Tank Site Listing

Aboveground storage tank sites

Date of Government Version: 05/06/2021
Date Data Arrived at EDR: 05/07/2021
Date Made Active in Reports: 07/23/2021
Number of Days to Update: 77

Source: San Francisco County Department of Public Health
Telephone: 415-252-3896
Last EDR Contact: 07/26/2021
Next Scheduled EDR Contact: 11/14/2021
Data Release Frequency: Varies

CA FID UST: Facility Inventory Database

The Facility Inventory Database (FID) contains a historical listing of active and inactive underground storage tank locations from the State Water Resource Control Board. Refer to local/county source for current data.

Date of Government Version: 10/31/1994
Date Data Arrived at EDR: 09/05/1995
Date Made Active in Reports: 09/29/1995
Number of Days to Update: 24

Source: California Environmental Protection Agency
Telephone: 916-341-5851
Last EDR Contact: 12/28/1998
Next Scheduled EDR Contact: N/A
Data Release Frequency: No Update Planned

CERS TANKS: California Environmental Reporting System (CERS) Tanks

List of sites in the California Environmental Protection Agency (CalEPA) Regulated Site Portal which fall under the Aboveground Petroleum Storage and Underground Storage Tank regulatory programs.

Date of Government Version: 04/19/2021
Date Data Arrived at EDR: 04/20/2021
Date Made Active in Reports: 07/07/2021
Number of Days to Update: 78

Source: California Environmental Protection Agency
Telephone: 916-323-2514
Last EDR Contact: 07/15/2021
Next Scheduled EDR Contact: 11/01/2021
Data Release Frequency: Quarterly

Local Land Records

LIENS: Environmental Liens Listing

A listing of property locations with environmental liens for California where DTSC is a lien holder.

Date of Government Version: 05/27/2021
Date Data Arrived at EDR: 05/28/2021
Date Made Active in Reports: 08/20/2021
Number of Days to Update: 84

Source: Department of Toxic Substances Control
Telephone: 916-323-3400
Last EDR Contact: 08/24/2021
Next Scheduled EDR Contact: 12/13/2021
Data Release Frequency: Varies

LIENS 2: CERCLA Lien Information

A Federal CERCLA ('Superfund') lien can exist by operation of law at any site or property at which EPA has spent Superfund monies. These monies are spent to investigate and address releases and threatened releases of contamination. CERCLIS provides information as to the identity of these sites and properties.

Date of Government Version: 07/29/2021
Date Data Arrived at EDR: 08/04/2021
Date Made Active in Reports: 08/31/2021
Number of Days to Update: 27

Source: Environmental Protection Agency
Telephone: 202-564-6023
Last EDR Contact: 09/01/2021
Next Scheduled EDR Contact: 10/11/2021
Data Release Frequency: Semi-Annually

DEED: Deed Restriction Listing

GOVERNMENT RECORDS SEARCHED / DATA CURRENCY TRACKING

Site Mitigation and Brownfields Reuse Program Facility Sites with Deed Restrictions & Hazardous Waste Management Program Facility Sites with Deed / Land Use Restriction. The DTSC Site Mitigation and Brownfields Reuse Program (SMBRP) list includes sites cleaned up under the program's oversight and generally does not include current or former hazardous waste facilities that required a hazardous waste facility permit. The list represents deed restrictions that are active. Some sites have multiple deed restrictions. The DTSC Hazardous Waste Management Program (HWMP) has developed a list of current or former hazardous waste facilities that have a recorded land use restriction at the local county recorder's office. The land use restrictions on this list were required by the DTSC HWMP as a result of the presence of hazardous substances that remain on site after the facility (or part of the facility) has been closed or cleaned up. The types of land use restriction include deed notice, deed restriction, or a land use restriction that binds current and future owners.

Date of Government Version: 05/28/2021	Source: DTSC and SWRCB
Date Data Arrived at EDR: 05/28/2021	Telephone: 916-323-3400
Date Made Active in Reports: 08/20/2021	Last EDR Contact: 08/31/2021
Number of Days to Update: 84	Next Scheduled EDR Contact: 12/13/2021
	Data Release Frequency: Semi-Annually

Records of Emergency Release Reports

HMIRS: Hazardous Materials Information Reporting System

Hazardous Materials Incident Report System. HMIRS contains hazardous material spill incidents reported to DOT.

Date of Government Version: 03/22/2021	Source: U.S. Department of Transportation
Date Data Arrived at EDR: 03/24/2021	Telephone: 202-366-4555
Date Made Active in Reports: 06/17/2021	Last EDR Contact: 09/13/2021
Number of Days to Update: 85	Next Scheduled EDR Contact: 01/03/2022
	Data Release Frequency: Quarterly

CHMIRS: California Hazardous Material Incident Report System

California Hazardous Material Incident Reporting System. CHMIRS contains information on reported hazardous material incidents (accidental releases or spills).

Date of Government Version: 04/04/2021	Source: Office of Emergency Services
Date Data Arrived at EDR: 04/20/2021	Telephone: 916-845-8400
Date Made Active in Reports: 07/07/2021	Last EDR Contact: 07/15/2021
Number of Days to Update: 78	Next Scheduled EDR Contact: 11/01/2021
	Data Release Frequency: Semi-Annually

LDS: Land Disposal Sites Listing (GEOTRACKER)

Land Disposal sites (Landfills) included in GeoTracker. GeoTracker is the Water Boards data management system for sites that impact, or have the potential to impact, water quality in California, with emphasis on groundwater.

Date of Government Version: 06/03/2021	Source: State Water Quality Control Board
Date Data Arrived at EDR: 06/03/2021	Telephone: 866-480-1028
Date Made Active in Reports: 08/24/2021	Last EDR Contact: 09/07/2021
Number of Days to Update: 82	Next Scheduled EDR Contact: 12/20/2021
	Data Release Frequency: Quarterly

MCS: Military Cleanup Sites Listing (GEOTRACKER)

Military sites (consisting of: Military UST sites; Military Privatized sites; and Military Cleanup sites [formerly known as DoD non UST]) included in GeoTracker. GeoTracker is the Water Boards data management system for sites that impact, or have the potential to impact, water quality in California, with emphasis on groundwater.

Date of Government Version: 06/03/2021	Source: State Water Resources Control Board
Date Data Arrived at EDR: 06/03/2021	Telephone: 866-480-1028
Date Made Active in Reports: 08/24/2021	Last EDR Contact: 09/07/2021
Number of Days to Update: 82	Next Scheduled EDR Contact: 12/20/2021
	Data Release Frequency: Quarterly

GOVERNMENT RECORDS SEARCHED / DATA CURRENCY TRACKING

SPILLS 90: SPILLS90 data from FirstSearch

Spills 90 includes those spill and release records available exclusively from FirstSearch databases. Typically, they may include chemical, oil and/or hazardous substance spills recorded after 1990. Duplicate records that are already included in EDR incident and release records are not included in Spills 90.

Date of Government Version: 06/06/2012

Date Data Arrived at EDR: 01/03/2013

Date Made Active in Reports: 02/22/2013

Number of Days to Update: 50

Source: FirstSearch

Telephone: N/A

Last EDR Contact: 01/03/2013

Next Scheduled EDR Contact: N/A

Data Release Frequency: No Update Planned

Other Ascertainable Records

RCRA NonGen / NLR: RCRA - Non Generators / No Longer Regulated

RCRAInfo is EPA's comprehensive information system, providing access to data supporting the Resource Conservation and Recovery Act (RCRA) of 1976 and the Hazardous and Solid Waste Amendments (HSWA) of 1984. The database includes selective information on sites which generate, transport, store, treat and/or dispose of hazardous waste as defined by the Resource Conservation and Recovery Act (RCRA). Non-Generators do not presently generate hazardous waste.

Date of Government Version: 03/22/2021

Date Data Arrived at EDR: 03/23/2021

Date Made Active in Reports: 05/19/2021

Number of Days to Update: 57

Source: Environmental Protection Agency

Telephone: (415) 495-8895

Last EDR Contact: 09/15/2021

Next Scheduled EDR Contact: 01/03/2022

Data Release Frequency: Quarterly

FUDS: Formerly Used Defense Sites

The listing includes locations of Formerly Used Defense Sites properties where the US Army Corps of Engineers is actively working or will take necessary cleanup actions.

Date of Government Version: 05/04/2021

Date Data Arrived at EDR: 05/18/2021

Date Made Active in Reports: 08/11/2021

Number of Days to Update: 85

Source: U.S. Army Corps of Engineers

Telephone: 202-528-4285

Last EDR Contact: 08/17/2021

Next Scheduled EDR Contact: 11/29/2021

Data Release Frequency: Varies

DOD: Department of Defense Sites

This data set consists of federally owned or administered lands, administered by the Department of Defense, that have any area equal to or greater than 640 acres of the United States, Puerto Rico, and the U.S. Virgin Islands.

Date of Government Version: 12/31/2005

Date Data Arrived at EDR: 11/10/2006

Date Made Active in Reports: 01/11/2007

Number of Days to Update: 62

Source: USGS

Telephone: 888-275-8747

Last EDR Contact: 07/13/2021

Next Scheduled EDR Contact: 10/25/2021

Data Release Frequency: Semi-Annually

FEDLAND: Federal and Indian Lands

Federally and Indian administrated lands of the United States. Lands included are administrated by: Army Corps of Engineers, Bureau of Reclamation, National Wild and Scenic River, National Wildlife Refuge, Public Domain Land, Wilderness, Wilderness Study Area, Wildlife Management Area, Bureau of Indian Affairs, Bureau of Land Management, Department of Justice, Forest Service, Fish and Wildlife Service, National Park Service.

Date of Government Version: 04/02/2018

Date Data Arrived at EDR: 04/11/2018

Date Made Active in Reports: 11/06/2019

Number of Days to Update: 574

Source: U.S. Geological Survey

Telephone: 888-275-8747

Last EDR Contact: 07/09/2021

Next Scheduled EDR Contact: 10/18/2021

Data Release Frequency: N/A

SCRD DRYCLEANERS: State Coalition for Remediation of Drycleaners Listing

The State Coalition for Remediation of Drycleaners was established in 1998, with support from the U.S. EPA Office of Superfund Remediation and Technology Innovation. It is comprised of representatives of states with established drycleaner remediation programs. Currently the member states are Alabama, Connecticut, Florida, Illinois, Kansas, Minnesota, Missouri, North Carolina, Oregon, South Carolina, Tennessee, Texas, and Wisconsin.

GOVERNMENT RECORDS SEARCHED / DATA CURRENCY TRACKING

Date of Government Version: 01/01/2017
Date Data Arrived at EDR: 02/03/2017
Date Made Active in Reports: 04/07/2017
Number of Days to Update: 63

Source: Environmental Protection Agency
Telephone: 615-532-8599
Last EDR Contact: 08/06/2021
Next Scheduled EDR Contact: 11/22/2021
Data Release Frequency: Varies

US FIN ASSUR: Financial Assurance Information

All owners and operators of facilities that treat, store, or dispose of hazardous waste are required to provide proof that they will have sufficient funds to pay for the clean up, closure, and post-closure care of their facilities.

Date of Government Version: 03/22/2021
Date Data Arrived at EDR: 03/23/2021
Date Made Active in Reports: 06/17/2021
Number of Days to Update: 86

Source: Environmental Protection Agency
Telephone: 202-566-1917
Last EDR Contact: 09/15/2021
Next Scheduled EDR Contact: 01/03/2022
Data Release Frequency: Quarterly

EPA WATCH LIST: EPA WATCH LIST

EPA maintains a "Watch List" to facilitate dialogue between EPA, state and local environmental agencies on enforcement matters relating to facilities with alleged violations identified as either significant or high priority. Being on the Watch List does not mean that the facility has actually violated the law only that an investigation by EPA or a state or local environmental agency has led those organizations to allege that an unproven violation has in fact occurred. Being on the Watch List does not represent a higher level of concern regarding the alleged violations that were detected, but instead indicates cases requiring additional dialogue between EPA, state and local agencies - primarily because of the length of time the alleged violation has gone unaddressed or unresolved.

Date of Government Version: 08/30/2013
Date Data Arrived at EDR: 03/21/2014
Date Made Active in Reports: 06/17/2014
Number of Days to Update: 88

Source: Environmental Protection Agency
Telephone: 617-520-3000
Last EDR Contact: 07/26/2021
Next Scheduled EDR Contact: 11/15/2021
Data Release Frequency: Quarterly

2020 COR ACTION: 2020 Corrective Action Program List

The EPA has set ambitious goals for the RCRA Corrective Action program by creating the 2020 Corrective Action Universe. This RCRA cleanup baseline includes facilities expected to need corrective action. The 2020 universe contains a wide variety of sites. Some properties are heavily contaminated while others were contaminated but have since been cleaned up. Still others have not been fully investigated yet, and may require little or no remediation. Inclusion in the 2020 Universe does not necessarily imply failure on the part of a facility to meet its RCRA obligations.

Date of Government Version: 09/30/2017
Date Data Arrived at EDR: 05/08/2018
Date Made Active in Reports: 07/20/2018
Number of Days to Update: 73

Source: Environmental Protection Agency
Telephone: 703-308-4044
Last EDR Contact: 08/06/2021
Next Scheduled EDR Contact: 11/15/2021
Data Release Frequency: Varies

TSCA: Toxic Substances Control Act

Toxic Substances Control Act. TSCA identifies manufacturers and importers of chemical substances included on the TSCA Chemical Substance Inventory list. It includes data on the production volume of these substances by plant site.

Date of Government Version: 12/31/2016
Date Data Arrived at EDR: 06/17/2020
Date Made Active in Reports: 09/10/2020
Number of Days to Update: 85

Source: EPA
Telephone: 202-260-5521
Last EDR Contact: 09/17/2021
Next Scheduled EDR Contact: 12/27/2021
Data Release Frequency: Every 4 Years

TRIS: Toxic Chemical Release Inventory System

Toxic Release Inventory System. TRIS identifies facilities which release toxic chemicals to the air, water and land in reportable quantities under SARA Title III Section 313.

GOVERNMENT RECORDS SEARCHED / DATA CURRENCY TRACKING

Date of Government Version: 12/31/2018
Date Data Arrived at EDR: 08/14/2020
Date Made Active in Reports: 11/04/2020
Number of Days to Update: 82

Source: EPA
Telephone: 202-566-0250
Last EDR Contact: 08/17/2021
Next Scheduled EDR Contact: 11/29/2021
Data Release Frequency: Annually

SSTS: Section 7 Tracking Systems

Section 7 of the Federal Insecticide, Fungicide and Rodenticide Act, as amended (92 Stat. 829) requires all registered pesticide-producing establishments to submit a report to the Environmental Protection Agency by March 1st each year. Each establishment must report the types and amounts of pesticides, active ingredients and devices being produced, and those having been produced and sold or distributed in the past year.

Date of Government Version: 04/19/2021
Date Data Arrived at EDR: 04/20/2021
Date Made Active in Reports: 07/16/2021
Number of Days to Update: 87

Source: EPA
Telephone: 202-564-4203
Last EDR Contact: 07/19/2021
Next Scheduled EDR Contact: 11/01/2021
Data Release Frequency: Annually

ROD: Records Of Decision

Record of Decision. ROD documents mandate a permanent remedy at an NPL (Superfund) site containing technical and health information to aid in the cleanup.

Date of Government Version: 07/29/2021
Date Data Arrived at EDR: 08/04/2021
Date Made Active in Reports: 08/31/2021
Number of Days to Update: 27

Source: EPA
Telephone: 703-416-0223
Last EDR Contact: 09/01/2021
Next Scheduled EDR Contact: 12/13/2021
Data Release Frequency: Annually

RMP: Risk Management Plans

When Congress passed the Clean Air Act Amendments of 1990, it required EPA to publish regulations and guidance for chemical accident prevention at facilities using extremely hazardous substances. The Risk Management Program Rule (RMP Rule) was written to implement Section 112(r) of these amendments. The rule, which built upon existing industry codes and standards, requires companies of all sizes that use certain flammable and toxic substances to develop a Risk Management Program, which includes a(n): Hazard assessment that details the potential effects of an accidental release, an accident history of the last five years, and an evaluation of worst-case and alternative accidental releases; Prevention program that includes safety precautions and maintenance, monitoring, and employee training measures; and Emergency response program that spells out emergency health care, employee training measures and procedures for informing the public and response agencies (e.g the fire department) should an accident occur.

Date of Government Version: 05/07/2021
Date Data Arrived at EDR: 05/13/2021
Date Made Active in Reports: 08/03/2021
Number of Days to Update: 82

Source: Environmental Protection Agency
Telephone: 202-564-8600
Last EDR Contact: 07/14/2021
Next Scheduled EDR Contact: 11/01/2021
Data Release Frequency: Varies

RAATS: RCRA Administrative Action Tracking System

RCRA Administration Action Tracking System. RAATS contains records based on enforcement actions issued under RCRA pertaining to major violators and includes administrative and civil actions brought by the EPA. For administration actions after September 30, 1995, data entry in the RAATS database was discontinued. EPA will retain a copy of the database for historical records. It was necessary to terminate RAATS because a decrease in agency resources made it impossible to continue to update the information contained in the database.

Date of Government Version: 04/17/1995
Date Data Arrived at EDR: 07/03/1995
Date Made Active in Reports: 08/07/1995
Number of Days to Update: 35

Source: EPA
Telephone: 202-564-4104
Last EDR Contact: 06/02/2008
Next Scheduled EDR Contact: 09/01/2008
Data Release Frequency: No Update Planned

GOVERNMENT RECORDS SEARCHED / DATA CURRENCY TRACKING

PRP: Potentially Responsible Parties

A listing of verified Potentially Responsible Parties

Date of Government Version: 12/30/2020	Source: EPA
Date Data Arrived at EDR: 01/14/2021	Telephone: 202-564-6023
Date Made Active in Reports: 03/05/2021	Last EDR Contact: 09/01/2021
Number of Days to Update: 50	Next Scheduled EDR Contact: 11/15/2021
	Data Release Frequency: Quarterly

PADS: PCB Activity Database System

PCB Activity Database. PADS Identifies generators, transporters, commercial storers and/or brokers and disposers of PCB's who are required to notify the EPA of such activities.

Date of Government Version: 11/19/2020	Source: EPA
Date Data Arrived at EDR: 01/08/2021	Telephone: 202-566-0500
Date Made Active in Reports: 03/22/2021	Last EDR Contact: 07/09/2021
Number of Days to Update: 73	Next Scheduled EDR Contact: 10/18/2021
	Data Release Frequency: Annually

ICIS: Integrated Compliance Information System

The Integrated Compliance Information System (ICIS) supports the information needs of the national enforcement and compliance program as well as the unique needs of the National Pollutant Discharge Elimination System (NPDES) program.

Date of Government Version: 11/18/2016	Source: Environmental Protection Agency
Date Data Arrived at EDR: 11/23/2016	Telephone: 202-564-2501
Date Made Active in Reports: 02/10/2017	Last EDR Contact: 06/29/2021
Number of Days to Update: 79	Next Scheduled EDR Contact: 10/18/2021
	Data Release Frequency: Quarterly

FTTS: FIFRA/ TSCA Tracking System - FIFRA (Federal Insecticide, Fungicide, & Rodenticide Act)/TSCA (Toxic Substances Control Act)

FTTS tracks administrative cases and pesticide enforcement actions and compliance activities related to FIFRA, TSCA and EPCRA (Emergency Planning and Community Right-to-Know Act). To maintain currency, EDR contacts the Agency on a quarterly basis.

Date of Government Version: 04/09/2009	Source: EPA/Office of Prevention, Pesticides and Toxic Substances
Date Data Arrived at EDR: 04/16/2009	Telephone: 202-566-1667
Date Made Active in Reports: 05/11/2009	Last EDR Contact: 08/18/2017
Number of Days to Update: 25	Next Scheduled EDR Contact: 12/04/2017
	Data Release Frequency: No Update Planned

FTTS INSP: FIFRA/ TSCA Tracking System - FIFRA (Federal Insecticide, Fungicide, & Rodenticide Act)/TSCA (Toxic Substances Control Act)

A listing of FIFRA/TSCA Tracking System (FTTS) inspections and enforcements.

Date of Government Version: 04/09/2009	Source: EPA
Date Data Arrived at EDR: 04/16/2009	Telephone: 202-566-1667
Date Made Active in Reports: 05/11/2009	Last EDR Contact: 08/18/2017
Number of Days to Update: 25	Next Scheduled EDR Contact: 12/04/2017
	Data Release Frequency: No Update Planned

MLTS: Material Licensing Tracking System

MLTS is maintained by the Nuclear Regulatory Commission and contains a list of approximately 8,100 sites which possess or use radioactive materials and which are subject to NRC licensing requirements. To maintain currency, EDR contacts the Agency on a quarterly basis.

Date of Government Version: 03/08/2021	Source: Nuclear Regulatory Commission
Date Data Arrived at EDR: 03/11/2021	Telephone: 301-415-7169
Date Made Active in Reports: 05/11/2021	Last EDR Contact: 07/14/2021
Number of Days to Update: 61	Next Scheduled EDR Contact: 11/01/2021
	Data Release Frequency: Quarterly

GOVERNMENT RECORDS SEARCHED / DATA CURRENCY TRACKING

COAL ASH DOE: Steam-Electric Plant Operation Data

A listing of power plants that store ash in surface ponds.

Date of Government Version: 12/31/2019	Source: Department of Energy
Date Data Arrived at EDR: 12/01/2020	Telephone: 202-586-8719
Date Made Active in Reports: 02/09/2021	Last EDR Contact: 09/03/2021
Number of Days to Update: 70	Next Scheduled EDR Contact: 12/13/2021
	Data Release Frequency: Varies

COAL ASH EPA: Coal Combustion Residues Surface Impoundments List

A listing of coal combustion residues surface impoundments with high hazard potential ratings.

Date of Government Version: 01/12/2017	Source: Environmental Protection Agency
Date Data Arrived at EDR: 03/05/2019	Telephone: N/A
Date Made Active in Reports: 11/11/2019	Last EDR Contact: 08/31/2021
Number of Days to Update: 251	Next Scheduled EDR Contact: 12/13/2021
	Data Release Frequency: Varies

PCB TRANSFORMER: PCB Transformer Registration Database

The database of PCB transformer registrations that includes all PCB registration submittals.

Date of Government Version: 09/13/2019	Source: Environmental Protection Agency
Date Data Arrived at EDR: 11/06/2019	Telephone: 202-566-0517
Date Made Active in Reports: 02/10/2020	Last EDR Contact: 08/06/2021
Number of Days to Update: 96	Next Scheduled EDR Contact: 11/15/2021
	Data Release Frequency: Varies

RADINFO: Radiation Information Database

The Radiation Information Database (RADINFO) contains information about facilities that are regulated by U.S. Environmental Protection Agency (EPA) regulations for radiation and radioactivity.

Date of Government Version: 07/01/2019	Source: Environmental Protection Agency
Date Data Arrived at EDR: 07/01/2019	Telephone: 202-343-9775
Date Made Active in Reports: 09/23/2019	Last EDR Contact: 06/22/2021
Number of Days to Update: 84	Next Scheduled EDR Contact: 10/11/2021
	Data Release Frequency: Quarterly

HIST FTTS: FIFRA/TSCA Tracking System Administrative Case Listing

A complete administrative case listing from the FIFRA/TSCA Tracking System (FTTS) for all ten EPA regions. The information was obtained from the National Compliance Database (NCDB). NCDB supports the implementation of FIFRA (Federal Insecticide, Fungicide, and Rodenticide Act) and TSCA (Toxic Substances Control Act). Some EPA regions are now closing out records. Because of that, and the fact that some EPA regions are not providing EPA Headquarters with updated records, it was decided to create a HIST FTTS database. It included records that may not be included in the newer FTTS database updates. This database is no longer updated.

Date of Government Version: 10/19/2006	Source: Environmental Protection Agency
Date Data Arrived at EDR: 03/01/2007	Telephone: 202-564-2501
Date Made Active in Reports: 04/10/2007	Last EDR Contact: 12/17/2007
Number of Days to Update: 40	Next Scheduled EDR Contact: 03/17/2008
	Data Release Frequency: No Update Planned

HIST FTTS INSP: FIFRA/TSCA Tracking System Inspection & Enforcement Case Listing

A complete inspection and enforcement case listing from the FIFRA/TSCA Tracking System (FTTS) for all ten EPA regions. The information was obtained from the National Compliance Database (NCDB). NCDB supports the implementation of FIFRA (Federal Insecticide, Fungicide, and Rodenticide Act) and TSCA (Toxic Substances Control Act). Some EPA regions are now closing out records. Because of that, and the fact that some EPA regions are not providing EPA Headquarters with updated records, it was decided to create a HIST FTTS database. It included records that may not be included in the newer FTTS database updates. This database is no longer updated.

GOVERNMENT RECORDS SEARCHED / DATA CURRENCY TRACKING

Date of Government Version: 10/19/2006
Date Data Arrived at EDR: 03/01/2007
Date Made Active in Reports: 04/10/2007
Number of Days to Update: 40

Source: Environmental Protection Agency
Telephone: 202-564-2501
Last EDR Contact: 12/17/2008
Next Scheduled EDR Contact: 03/17/2008
Data Release Frequency: No Update Planned

DOT OPS: Incident and Accident Data

Department of Transportation, Office of Pipeline Safety Incident and Accident data.

Date of Government Version: 01/02/2020
Date Data Arrived at EDR: 01/28/2020
Date Made Active in Reports: 04/17/2020
Number of Days to Update: 80

Source: Department of Transportation, Office of Pipeline Safety
Telephone: 202-366-4595
Last EDR Contact: 07/23/2021
Next Scheduled EDR Contact: 11/08/2021
Data Release Frequency: Quarterly

CONSENT: Superfund (CERCLA) Consent Decrees

Major legal settlements that establish responsibility and standards for cleanup at NPL (Superfund) sites. Released periodically by United States District Courts after settlement by parties to litigation matters.

Date of Government Version: 06/30/2021
Date Data Arrived at EDR: 07/14/2021
Date Made Active in Reports: 07/16/2021
Number of Days to Update: 2

Source: Department of Justice, Consent Decree Library
Telephone: Varies
Last EDR Contact: 07/02/2021
Next Scheduled EDR Contact: 10/18/2021
Data Release Frequency: Varies

BRS: Biennial Reporting System

The Biennial Reporting System is a national system administered by the EPA that collects data on the generation and management of hazardous waste. BRS captures detailed data from two groups: Large Quantity Generators (LQG) and Treatment, Storage, and Disposal Facilities.

Date of Government Version: 12/31/2017
Date Data Arrived at EDR: 06/22/2020
Date Made Active in Reports: 11/20/2020
Number of Days to Update: 151

Source: EPA/NTIS
Telephone: 800-424-9346
Last EDR Contact: 09/15/2021
Next Scheduled EDR Contact: 01/03/2022
Data Release Frequency: Biennially

INDIAN RESERV: Indian Reservations

This map layer portrays Indian administered lands of the United States that have any area equal to or greater than 640 acres.

Date of Government Version: 12/31/2014
Date Data Arrived at EDR: 07/14/2015
Date Made Active in Reports: 01/10/2017
Number of Days to Update: 546

Source: USGS
Telephone: 202-208-3710
Last EDR Contact: 07/02/2021
Next Scheduled EDR Contact: 10/18/2021
Data Release Frequency: Semi-Annually

FUSRAP: Formerly Utilized Sites Remedial Action Program

DOE established the Formerly Utilized Sites Remedial Action Program (FUSRAP) in 1974 to remediate sites where radioactive contamination remained from Manhattan Project and early U.S. Atomic Energy Commission (AEC) operations.

Date of Government Version: 08/08/2017
Date Data Arrived at EDR: 09/11/2018
Date Made Active in Reports: 09/14/2018
Number of Days to Update: 3

Source: Department of Energy
Telephone: 202-586-3559
Last EDR Contact: 07/23/2021
Next Scheduled EDR Contact: 11/15/2021
Data Release Frequency: Varies

UMTRA: Uranium Mill Tailings Sites

Uranium ore was mined by private companies for federal government use in national defense programs. When the mills shut down, large piles of the sand-like material (mill tailings) remain after uranium has been extracted from the ore. Levels of human exposure to radioactive materials from the piles are low; however, in some cases tailings were used as construction materials before the potential health hazards of the tailings were recognized.

GOVERNMENT RECORDS SEARCHED / DATA CURRENCY TRACKING

Date of Government Version: 08/30/2019
Date Data Arrived at EDR: 11/15/2019
Date Made Active in Reports: 01/28/2020
Number of Days to Update: 74

Source: Department of Energy
Telephone: 505-845-0011
Last EDR Contact: 08/12/2021
Next Scheduled EDR Contact: 11/29/2021
Data Release Frequency: Varies

LEAD SMELTER 1: Lead Smelter Sites

A listing of former lead smelter site locations.

Date of Government Version: 07/29/2021
Date Data Arrived at EDR: 08/04/2021
Date Made Active in Reports: 08/31/2021
Number of Days to Update: 27

Source: Environmental Protection Agency
Telephone: 703-603-8787
Last EDR Contact: 09/01/2021
Next Scheduled EDR Contact: 10/11/2021
Data Release Frequency: Varies

LEAD SMELTER 2: Lead Smelter Sites

A list of several hundred sites in the U.S. where secondary lead smelting was done from 1931 and 1964. These sites may pose a threat to public health through ingestion or inhalation of contaminated soil or dust

Date of Government Version: 04/05/2001
Date Data Arrived at EDR: 10/27/2010
Date Made Active in Reports: 12/02/2010
Number of Days to Update: 36

Source: American Journal of Public Health
Telephone: 703-305-6451
Last EDR Contact: 12/02/2009
Next Scheduled EDR Contact: N/A
Data Release Frequency: No Update Planned

US AIRS (AFS): Aerometric Information Retrieval System Facility Subsystem (AFS)

The database is a sub-system of Aerometric Information Retrieval System (AIRS). AFS contains compliance data on air pollution point sources regulated by the U.S. EPA and/or state and local air regulatory agencies. This information comes from source reports by various stationary sources of air pollution, such as electric power plants, steel mills, factories, and universities, and provides information about the air pollutants they produce. Action, air program, air program pollutant, and general level plant data. It is used to track emissions and compliance data from industrial plants.

Date of Government Version: 10/12/2016
Date Data Arrived at EDR: 10/26/2016
Date Made Active in Reports: 02/03/2017
Number of Days to Update: 100

Source: EPA
Telephone: 202-564-2496
Last EDR Contact: 09/26/2017
Next Scheduled EDR Contact: 01/08/2018
Data Release Frequency: Annually

US AIRS MINOR: Air Facility System Data

A listing of minor source facilities.

Date of Government Version: 10/12/2016
Date Data Arrived at EDR: 10/26/2016
Date Made Active in Reports: 02/03/2017
Number of Days to Update: 100

Source: EPA
Telephone: 202-564-2496
Last EDR Contact: 09/26/2017
Next Scheduled EDR Contact: 01/08/2018
Data Release Frequency: Annually

MINES VIOLATIONS: MSHA Violation Assessment Data

Mines violation and assessment information. Department of Labor, Mine Safety & Health Administration.

Date of Government Version: 05/27/2021
Date Data Arrived at EDR: 05/27/2021
Date Made Active in Reports: 06/10/2021
Number of Days to Update: 14

Source: DOL, Mine Safety & Health Admin
Telephone: 202-693-9424
Last EDR Contact: 09/09/2021
Next Scheduled EDR Contact: 12/13/2021
Data Release Frequency: Quarterly

US MINES: Mines Master Index File

Contains all mine identification numbers issued for mines active or opened since 1971. The data also includes violation information.

GOVERNMENT RECORDS SEARCHED / DATA CURRENCY TRACKING

Date of Government Version: 05/03/2021
Date Data Arrived at EDR: 05/25/2021
Date Made Active in Reports: 08/11/2021
Number of Days to Update: 78

Source: Department of Labor, Mine Safety and Health Administration
Telephone: 303-231-5959
Last EDR Contact: 08/24/2021
Next Scheduled EDR Contact: 12/06/2021
Data Release Frequency: Semi-Annually

US MINES 2: Ferrous and Nonferrous Metal Mines Database Listing

This map layer includes ferrous (ferrous metal mines are facilities that extract ferrous metals, such as iron ore or molybdenum) and nonferrous (Nonferrous metal mines are facilities that extract nonferrous metals, such as gold, silver, copper, zinc, and lead) metal mines in the United States.

Date of Government Version: 05/06/2020
Date Data Arrived at EDR: 05/27/2020
Date Made Active in Reports: 08/13/2020
Number of Days to Update: 78

Source: USGS
Telephone: 703-648-7709
Last EDR Contact: 08/26/2021
Next Scheduled EDR Contact: 12/06/2021
Data Release Frequency: Varies

US MINES 3: Active Mines & Mineral Plants Database Listing

Active Mines and Mineral Processing Plant operations for commodities monitored by the Minerals Information Team of the USGS.

Date of Government Version: 04/14/2011
Date Data Arrived at EDR: 06/08/2011
Date Made Active in Reports: 09/13/2011
Number of Days to Update: 97

Source: USGS
Telephone: 703-648-7709
Last EDR Contact: 08/26/2021
Next Scheduled EDR Contact: 12/06/2021
Data Release Frequency: Varies

ABANDONED MINES: Abandoned Mines

An inventory of land and water impacted by past mining (primarily coal mining) is maintained by OSMRE to provide information needed to implement the Surface Mining Control and Reclamation Act of 1977 (SMCRA). The inventory contains information on the location, type, and extent of AML impacts, as well as, information on the cost associated with the reclamation of those problems. The inventory is based upon field surveys by State, Tribal, and OSMRE program officials. It is dynamic to the extent that it is modified as new problems are identified and existing problems are reclaimed.

Date of Government Version: 06/15/2021
Date Data Arrived at EDR: 06/16/2021
Date Made Active in Reports: 08/17/2021
Number of Days to Update: 62

Source: Department of Interior
Telephone: 202-208-2609
Last EDR Contact: 09/14/2021
Next Scheduled EDR Contact: 12/20/2021
Data Release Frequency: Quarterly

FINDS: Facility Index System/Facility Registry System

Facility Index System. FINDS contains both facility information and 'pointers' to other sources that contain more detail. EDR includes the following FINDS databases in this report: PCS (Permit Compliance System), AIRS (Aerometric Information Retrieval System), DOCKET (Enforcement Docket used to manage and track information on civil judicial enforcement cases for all environmental statutes), FURS (Federal Underground Injection Control), C-DOCKET (Criminal Docket System used to track criminal enforcement actions for all environmental statutes), FFIS (Federal Facilities Information System), STATE (State Environmental Laws and Statutes), and PADS (PCB Activity Data System).

Date of Government Version: 05/05/2021
Date Data Arrived at EDR: 05/18/2021
Date Made Active in Reports: 08/17/2021
Number of Days to Update: 91

Source: EPA
Telephone: (415) 947-8000
Last EDR Contact: 08/31/2021
Next Scheduled EDR Contact: 12/13/2021
Data Release Frequency: Quarterly

DOCKET HWC: Hazardous Waste Compliance Docket Listing

A complete list of the Federal Agency Hazardous Waste Compliance Docket Facilities.

Date of Government Version: 05/06/2021
Date Data Arrived at EDR: 05/21/2021
Date Made Active in Reports: 08/11/2021
Number of Days to Update: 82

Source: Environmental Protection Agency
Telephone: 202-564-0527
Last EDR Contact: 08/26/2021
Next Scheduled EDR Contact: 12/06/2021
Data Release Frequency: Varies

GOVERNMENT RECORDS SEARCHED / DATA CURRENCY TRACKING

ECHO: Enforcement & Compliance History Information

ECHO provides integrated compliance and enforcement information for about 800,000 regulated facilities nationwide.

Date of Government Version: 04/04/2021	Source: Environmental Protection Agency
Date Data Arrived at EDR: 04/06/2021	Telephone: 202-564-2280
Date Made Active in Reports: 06/25/2021	Last EDR Contact: 07/01/2021
Number of Days to Update: 80	Next Scheduled EDR Contact: 10/18/2021
	Data Release Frequency: Quarterly

UXO: Unexploded Ordnance Sites

A listing of unexploded ordnance site locations

Date of Government Version: 12/31/2018	Source: Department of Defense
Date Data Arrived at EDR: 07/02/2020	Telephone: 703-704-1564
Date Made Active in Reports: 09/17/2020	Last EDR Contact: 07/07/2021
Number of Days to Update: 77	Next Scheduled EDR Contact: 10/25/2021
	Data Release Frequency: Varies

FUELS PROGRAM: EPA Fuels Program Registered Listing

This listing includes facilities that are registered under the Part 80 (Code of Federal Regulations) EPA Fuels Programs. All companies now are required to submit new and updated registrations.

Date of Government Version: 05/14/2021	Source: EPA
Date Data Arrived at EDR: 05/14/2021	Telephone: 800-385-6164
Date Made Active in Reports: 08/03/2021	Last EDR Contact: 08/13/2021
Number of Days to Update: 81	Next Scheduled EDR Contact: 11/29/2021
	Data Release Frequency: Quarterly

CA BOND EXP. PLAN: Bond Expenditure Plan

Department of Health Services developed a site-specific expenditure plan as the basis for an appropriation of Hazardous Substance Cleanup Bond Act funds. It is not updated.

Date of Government Version: 01/01/1989	Source: Department of Health Services
Date Data Arrived at EDR: 07/27/1994	Telephone: 916-255-2118
Date Made Active in Reports: 08/02/1994	Last EDR Contact: 05/31/1994
Number of Days to Update: 6	Next Scheduled EDR Contact: N/A
	Data Release Frequency: No Update Planned

CORTESE: "Cortese" Hazardous Waste & Substances Sites List

The sites for the list are designated by the State Water Resource Control Board (LUST), the Integrated Waste Board (SWF/LS), and the Department of Toxic Substances Control (Cal-Sites).

Date of Government Version: 06/17/2021	Source: CAL EPA/Office of Emergency Information
Date Data Arrived at EDR: 06/17/2021	Telephone: 916-323-3400
Date Made Active in Reports: 09/14/2021	Last EDR Contact: 09/21/2021
Number of Days to Update: 89	Next Scheduled EDR Contact: 01/03/2022
	Data Release Frequency: Quarterly

CUPA LIVERMORE-PLEASANTON: CUPA Facility Listing

list of facilities associated with the various CUPA programs in Livermore-Pleasanton

Date of Government Version: 05/01/2019	Source: Livermore-Pleasanton Fire Department
Date Data Arrived at EDR: 05/14/2019	Telephone: 925-454-2361
Date Made Active in Reports: 07/17/2019	Last EDR Contact: 08/13/2021
Number of Days to Update: 64	Next Scheduled EDR Contact: 11/22/2021
	Data Release Frequency: Varies

DRYCLEAN SOUTH COAST: South Coast Air Quality Management District Drycleaner Listing

A listing of dry cleaners in the South Coast Air Quality Management District

GOVERNMENT RECORDS SEARCHED / DATA CURRENCY TRACKING

Date of Government Version: 05/18/2021
Date Data Arrived at EDR: 05/19/2021
Date Made Active in Reports: 08/05/2021
Number of Days to Update: 78

Source: South Coast Air Quality Management District
Telephone: 909-396-3211
Last EDR Contact: 08/17/2021
Next Scheduled EDR Contact: 12/06/2021
Data Release Frequency: Varies

DRYCLEANERS: Cleaner Facilities

A list of drycleaner related facilities that have EPA ID numbers. These are facilities with certain SIC codes: power laundries, family and commercial; garment pressing and cleaner's agents; linen supply; coin-operated laundries and cleaning; drycleaning plants, except rugs; carpet and upholster cleaning; industrial launderers; laundry and garment services.

Date of Government Version: 05/25/2021
Date Data Arrived at EDR: 05/28/2021
Date Made Active in Reports: 08/20/2021
Number of Days to Update: 84

Source: Department of Toxic Substance Control
Telephone: 916-327-4498
Last EDR Contact: 08/24/2021
Next Scheduled EDR Contact: 12/13/2021
Data Release Frequency: Annually

DRYCLEAN AVAQMD: Antelope Valley Air Quality Management District Drycleaner Listing

A listing of dry cleaners in the Antelope Valley Air Quality Management District.

Date of Government Version: 05/25/2021
Date Data Arrived at EDR: 05/26/2021
Date Made Active in Reports: 08/18/2021
Number of Days to Update: 84

Source: Antelope Valley Air Quality Management District
Telephone: 661-723-8070
Last EDR Contact: 08/24/2021
Next Scheduled EDR Contact: 12/13/2021
Data Release Frequency: Varies

EMI: Emissions Inventory Data

Toxics and criteria pollutant emissions data collected by the ARB and local air pollution agencies.

Date of Government Version: 12/31/2019
Date Data Arrived at EDR: 06/10/2021
Date Made Active in Reports: 08/27/2021
Number of Days to Update: 78

Source: California Air Resources Board
Telephone: 916-322-2990
Last EDR Contact: 09/17/2021
Next Scheduled EDR Contact: 12/27/2021
Data Release Frequency: Varies

ENF: Enforcement Action Listing

A listing of Water Board Enforcement Actions. Formal is everything except Oral/Verbal Communication, Notice of Violation, Expedited Payment Letter, and Staff Enforcement Letter.

Date of Government Version: 04/16/2021
Date Data Arrived at EDR: 04/20/2021
Date Made Active in Reports: 07/07/2021
Number of Days to Update: 78

Source: State Water Resources Control Board
Telephone: 916-445-9379
Last EDR Contact: 07/15/2021
Next Scheduled EDR Contact: 11/01/2021
Data Release Frequency: Varies

Financial Assurance 1: Financial Assurance Information Listing

Financial Assurance information

Date of Government Version: 04/14/2021
Date Data Arrived at EDR: 04/15/2021
Date Made Active in Reports: 07/06/2021
Number of Days to Update: 82

Source: Department of Toxic Substances Control
Telephone: 916-255-3628
Last EDR Contact: 07/13/2021
Next Scheduled EDR Contact: 11/01/2021
Data Release Frequency: Varies

Financial Assurance 2: Financial Assurance Information Listing

A listing of financial assurance information for solid waste facilities. Financial assurance is intended to ensure that resources are available to pay for the cost of closure, post-closure care, and corrective measures if the owner or operator of a regulated facility is unable or unwilling to pay.

GOVERNMENT RECORDS SEARCHED / DATA CURRENCY TRACKING

Date of Government Version: 05/13/2021
Date Data Arrived at EDR: 05/13/2021
Date Made Active in Reports: 07/26/2021
Number of Days to Update: 74

Source: California Integrated Waste Management Board
Telephone: 916-341-6066
Last EDR Contact: 08/04/2021
Next Scheduled EDR Contact: 11/22/2021
Data Release Frequency: Varies

HAZNET: Facility and Manifest Data

Facility and Manifest Data. The data is extracted from the copies of hazardous waste manifests received each year by the DTSC. The annual volume of manifests is typically 700,000 - 1,000,000 annually, representing approximately 350,000 - 500,000 shipments. Data are from the manifests submitted without correction, and therefore many contain some invalid values for data elements such as generator ID, TSD ID, waste category, and disposal method. This database begins with calendar year 1993.

Date of Government Version: 12/31/2019
Date Data Arrived at EDR: 04/15/2020
Date Made Active in Reports: 07/02/2020
Number of Days to Update: 78

Source: California Environmental Protection Agency
Telephone: 916-255-1136
Last EDR Contact: 07/09/2021
Next Scheduled EDR Contact: 10/18/2021
Data Release Frequency: Annually

ICE: ICE

Contains data pertaining to the Permitted Facilities with Inspections / Enforcements sites tracked in Envirostor.

Date of Government Version: 05/14/2021
Date Data Arrived at EDR: 05/14/2021
Date Made Active in Reports: 07/27/2021
Number of Days to Update: 74

Source: Department of Toxic Substances Control
Telephone: 877-786-9427
Last EDR Contact: 08/13/2021
Next Scheduled EDR Contact: 11/29/2021
Data Release Frequency: Quarterly

HIST CORTESE: Hazardous Waste & Substance Site List

The sites for the list are designated by the State Water Resource Control Board [LUST], the Integrated Waste Board [SWF/LS], and the Department of Toxic Substances Control [CALSITES]. This listing is no longer updated by the state agency.

Date of Government Version: 04/01/2001
Date Data Arrived at EDR: 01/22/2009
Date Made Active in Reports: 04/08/2009
Number of Days to Update: 76

Source: Department of Toxic Substances Control
Telephone: 916-323-3400
Last EDR Contact: 01/22/2009
Next Scheduled EDR Contact: N/A
Data Release Frequency: No Update Planned

HWP: EnviroStor Permitted Facilities Listing

Detailed information on permitted hazardous waste facilities and corrective action ("cleanups") tracked in EnviroStor.

Date of Government Version: 05/14/2021
Date Data Arrived at EDR: 05/14/2021
Date Made Active in Reports: 07/27/2021
Number of Days to Update: 74

Source: Department of Toxic Substances Control
Telephone: 916-323-3400
Last EDR Contact: 08/13/2021
Next Scheduled EDR Contact: 11/29/2021
Data Release Frequency: Quarterly

HWT: Registered Hazardous Waste Transporter Database

A listing of hazardous waste transporters. In California, unless specifically exempted, it is unlawful for any person to transport hazardous wastes unless the person holds a valid registration issued by DTSC. A hazardous waste transporter registration is valid for one year and is assigned a unique registration number.

Date of Government Version: 07/01/2021
Date Data Arrived at EDR: 07/01/2021
Date Made Active in Reports: 09/24/2021
Number of Days to Update: 85

Source: Department of Toxic Substances Control
Telephone: 916-440-7145
Last EDR Contact: 07/01/2021
Next Scheduled EDR Contact: 10/18/2021
Data Release Frequency: Quarterly

GOVERNMENT RECORDS SEARCHED / DATA CURRENCY TRACKING

MINES: Mines Site Location Listing

A listing of mine site locations from the Office of Mine Reclamation.

Date of Government Version: 06/03/2021	Source: Department of Conservation
Date Data Arrived at EDR: 06/03/2021	Telephone: 916-322-1080
Date Made Active in Reports: 08/24/2021	Last EDR Contact: 09/07/2021
Number of Days to Update: 82	Next Scheduled EDR Contact: 12/20/2021
	Data Release Frequency: Quarterly

MWMP: Medical Waste Management Program Listing

The Medical Waste Management Program (MWMP) ensures the proper handling and disposal of medical waste by permitting and inspecting medical waste Offsite Treatment Facilities (PDF) and Transfer Stations (PDF) throughout the state. MWMP also oversees all Medical Waste Transporters.

Date of Government Version: 05/06/2021	Source: Department of Public Health
Date Data Arrived at EDR: 05/28/2021	Telephone: 916-558-1784
Date Made Active in Reports: 08/20/2021	Last EDR Contact: 08/31/2021
Number of Days to Update: 84	Next Scheduled EDR Contact: 12/13/2021
	Data Release Frequency: Varies

NPDES: NPDES Permits Listing

A listing of NPDES permits, including stormwater.

Date of Government Version: 05/10/2021	Source: State Water Resources Control Board
Date Data Arrived at EDR: 05/11/2021	Telephone: 916-445-9379
Date Made Active in Reports: 07/27/2021	Last EDR Contact: 08/13/2021
Number of Days to Update: 77	Next Scheduled EDR Contact: 11/22/2021
	Data Release Frequency: Quarterly

PEST LIC: Pesticide Regulation Licenses Listing

A listing of licenses and certificates issued by the Department of Pesticide Regulation. The DPR issues licenses and/or certificates to: Persons and businesses that apply or sell pesticides; Pest control dealers and brokers; Persons who advise on agricultural pesticide applications.

Date of Government Version: 05/28/2021	Source: Department of Pesticide Regulation
Date Data Arrived at EDR: 05/28/2021	Telephone: 916-445-4038
Date Made Active in Reports: 08/20/2021	Last EDR Contact: 08/31/2021
Number of Days to Update: 84	Next Scheduled EDR Contact: 12/13/2021
	Data Release Frequency: Quarterly

PROC: Certified Processors Database

A listing of certified processors.

Date of Government Version: 06/04/2021	Source: Department of Conservation
Date Data Arrived at EDR: 06/04/2021	Telephone: 916-323-3836
Date Made Active in Reports: 08/27/2021	Last EDR Contact: 09/08/2021
Number of Days to Update: 84	Next Scheduled EDR Contact: 12/20/2021
	Data Release Frequency: Quarterly

NOTIFY 65: Proposition 65 Records

Listings of all Proposition 65 incidents reported to counties by the State Water Resources Control Board and the Regional Water Quality Control Board. This database is no longer updated by the reporting agency.

Date of Government Version: 03/12/2021	Source: State Water Resources Control Board
Date Data Arrived at EDR: 03/16/2021	Telephone: 916-445-3846
Date Made Active in Reports: 06/01/2021	Last EDR Contact: 08/26/2021
Number of Days to Update: 77	Next Scheduled EDR Contact: 12/27/2021
	Data Release Frequency: No Update Planned

GOVERNMENT RECORDS SEARCHED / DATA CURRENCY TRACKING

UIC: UIC Listing

A listing of wells identified as underground injection wells, in the California Oil and Gas Wells database.

Date of Government Version: 06/03/2021	Source: Department of Conservation
Date Data Arrived at EDR: 06/03/2021	Telephone: 916-445-2408
Date Made Active in Reports: 08/25/2021	Last EDR Contact: 09/07/2021
Number of Days to Update: 83	Next Scheduled EDR Contact: 12/20/2021
	Data Release Frequency: Varies

UIC GEO: Underground Injection Control Sites (GEOTRACKER)

Underground control injection sites

Date of Government Version: 06/03/2021	Source: State Water Resource Control Board
Date Data Arrived at EDR: 06/03/2021	Telephone: 866-480-1028
Date Made Active in Reports: 08/24/2021	Last EDR Contact: 09/07/2021
Number of Days to Update: 82	Next Scheduled EDR Contact: 12/20/2021
	Data Release Frequency: Varies

WASTEWATER PITS: Oil Wastewater Pits Listing

Water officials discovered that oil producers have been dumping chemical-laden wastewater into hundreds of unlined pits that are operating without proper permits. Inspections completed by the Central Valley Regional Water Quality Control Board revealed the existence of previously unidentified waste sites. The water boards review found that more than one-third of the region's active disposal pits are operating without permission.

Date of Government Version: 11/19/2019	Source: RWQCB, Central Valley Region
Date Data Arrived at EDR: 01/07/2020	Telephone: 559-445-5577
Date Made Active in Reports: 03/09/2020	Last EDR Contact: 07/01/2021
Number of Days to Update: 62	Next Scheduled EDR Contact: 10/18/2021
	Data Release Frequency: Varies

WDS: Waste Discharge System

Sites which have been issued waste discharge requirements.

Date of Government Version: 06/19/2007	Source: State Water Resources Control Board
Date Data Arrived at EDR: 06/20/2007	Telephone: 916-341-5227
Date Made Active in Reports: 06/29/2007	Last EDR Contact: 08/10/2021
Number of Days to Update: 9	Next Scheduled EDR Contact: 11/29/2021
	Data Release Frequency: No Update Planned

WIP: Well Investigation Program Case List

Well Investigation Program case in the San Gabriel and San Fernando Valley area.

Date of Government Version: 07/03/2009	Source: Los Angeles Water Quality Control Board
Date Data Arrived at EDR: 07/21/2009	Telephone: 213-576-6726
Date Made Active in Reports: 08/03/2009	Last EDR Contact: 09/14/2021
Number of Days to Update: 13	Next Scheduled EDR Contact: 01/03/2022
	Data Release Frequency: No Update Planned

MILITARY PRIV SITES: Military Privatized Sites (GEOTRACKER)

Military privatized sites

Date of Government Version: 06/03/2021	Source: State Water Resources Control Board
Date Data Arrived at EDR: 06/03/2021	Telephone: 866-480-1028
Date Made Active in Reports: 08/24/2021	Last EDR Contact: 09/07/2021
Number of Days to Update: 82	Next Scheduled EDR Contact: 12/20/2021
	Data Release Frequency: Varies

PROJECT: Project Sites (GEOTRACKER)

Projects sites

GOVERNMENT RECORDS SEARCHED / DATA CURRENCY TRACKING

Date of Government Version: 06/03/2021
Date Data Arrived at EDR: 06/03/2021
Date Made Active in Reports: 08/24/2021
Number of Days to Update: 82

Source: State Water Resources Control Board
Telephone: 866-480-1028
Last EDR Contact: 09/07/2021
Next Scheduled EDR Contact: 12/20/2021
Data Release Frequency: Varies

WDR: Waste Discharge Requirements Listing

In general, the Waste Discharge Requirements (WDRs) Program (sometimes also referred to as the "Non Chapter 15 (Non 15) Program") regulates point discharges that are exempt pursuant to Subsection 20090 of Title 27 and not subject to the Federal Water Pollution Control Act. Exemptions from Title 27 may be granted for nine categories of discharges (e.g., sewage, wastewater, etc.) that meet, and continue to meet, the preconditions listed for each specific exemption. The scope of the WDRs Program also includes the discharge of wastes classified as inert, pursuant to section 20230 of Title 27.

Date of Government Version: 06/07/2021
Date Data Arrived at EDR: 06/07/2021
Date Made Active in Reports: 08/27/2021
Number of Days to Update: 81

Source: State Water Resources Control Board
Telephone: 916-341-5810
Last EDR Contact: 09/08/2021
Next Scheduled EDR Contact: 12/20/2021
Data Release Frequency: Quarterly

CIWQS: California Integrated Water Quality System

The California Integrated Water Quality System (CIWQS) is a computer system used by the State and Regional Water Quality Control Boards to track information about places of environmental interest, manage permits and other orders, track inspections, and manage violations and enforcement activities.

Date of Government Version: 05/19/2021
Date Data Arrived at EDR: 05/19/2021
Date Made Active in Reports: 08/12/2021
Number of Days to Update: 85

Source: State Water Resources Control Board
Telephone: 866-794-4977
Last EDR Contact: 08/31/2021
Next Scheduled EDR Contact: 12/13/2021
Data Release Frequency: Varies

CERS: CalEPA Regulated Site Portal Data

The CalEPA Regulated Site Portal database combines data about environmentally regulated sites and facilities in California into a single database. It combines data from a variety of state and federal databases, and provides an overview of regulated activities across the spectrum of environmental programs for any given location in California. These activities include hazardous materials and waste, state and federal cleanups, impacted ground and surface waters, and toxic materials

Date of Government Version: 04/19/2021
Date Data Arrived at EDR: 04/20/2021
Date Made Active in Reports: 07/07/2021
Number of Days to Update: 78

Source: California Environmental Protection Agency
Telephone: 916-323-2514
Last EDR Contact: 07/15/2021
Next Scheduled EDR Contact: 11/01/2021
Data Release Frequency: Varies

NON-CASE INFO: Non-Case Information Sites (GEOTRACKER)

Non-Case Information sites

Date of Government Version: 06/03/2021
Date Data Arrived at EDR: 06/03/2021
Date Made Active in Reports: 08/24/2021
Number of Days to Update: 82

Source: State Water Resources Control Board
Telephone: 866-480-1028
Last EDR Contact: 09/07/2021
Next Scheduled EDR Contact: 12/20/2021
Data Release Frequency: Varies

OTHER OIL GAS: Other Oil & Gas Projects Sites (GEOTRACKER)

Other Oil & Gas Projects sites

Date of Government Version: 06/03/2021
Date Data Arrived at EDR: 06/03/2021
Date Made Active in Reports: 08/24/2021
Number of Days to Update: 82

Source: State Water Resources Control Board
Telephone: 866-480-1028
Last EDR Contact: 09/07/2021
Next Scheduled EDR Contact: 12/20/2021
Data Release Frequency: Varies

GOVERNMENT RECORDS SEARCHED / DATA CURRENCY TRACKING

PROD WATER PONDS: Produced Water Ponds Sites (GEOTRACKER)

Produced water ponds sites

Date of Government Version: 06/03/2021
Date Data Arrived at EDR: 06/03/2021
Date Made Active in Reports: 08/24/2021
Number of Days to Update: 82

Source: State Water Resources Control Board
Telephone: 866-480-1028
Last EDR Contact: 09/07/2021
Next Scheduled EDR Contact: 12/20/2021
Data Release Frequency: Varies

SAMPLING POINT: Sampling Point ? Public Sites (GEOTRACKER)

Sampling point - public sites

Date of Government Version: 06/03/2021
Date Data Arrived at EDR: 06/03/2021
Date Made Active in Reports: 08/24/2021
Number of Days to Update: 82

Source: State Water Resources Control Board
Telephone: 866-480-1028
Last EDR Contact: 09/07/2021
Next Scheduled EDR Contact: 12/20/2021
Data Release Frequency: Varies

WELL STIM PROJ: Well Stimulation Project (GEOTRACKER)

Includes areas of groundwater monitoring plans, a depiction of the monitoring network, and the facilities, boundaries, and subsurface characteristics of the oilfield and the features (oil and gas wells, produced water ponds, UIC wells, water supply wells, etc?) being monitored

Date of Government Version: 06/03/2021
Date Data Arrived at EDR: 06/03/2021
Date Made Active in Reports: 08/25/2021
Number of Days to Update: 83

Source: State Water Resources Control Board
Telephone: 866-480-1028
Last EDR Contact: 09/07/2021
Next Scheduled EDR Contact: 12/20/2021
Data Release Frequency: Varies

PCS: Permit Compliance System

PCS is a computerized management information system that contains data on National Pollutant Discharge Elimination System (NPDES) permit holding facilities. PCS tracks the permit, compliance, and enforcement status of NPDES facilities.

Date of Government Version: 07/14/2011
Date Data Arrived at EDR: 08/05/2011
Date Made Active in Reports: 09/29/2011
Number of Days to Update: 55

Source: EPA, Office of Water
Telephone: 202-564-2496
Last EDR Contact: 06/30/2021
Next Scheduled EDR Contact: 10/18/2021
Data Release Frequency: Semi-Annually

PCS INACTIVE: Listing of Inactive PCS Permits

An inactive permit is a facility that has shut down or is no longer discharging.

Date of Government Version: 11/05/2014
Date Data Arrived at EDR: 01/06/2015
Date Made Active in Reports: 05/06/2015
Number of Days to Update: 120

Source: EPA
Telephone: 202-564-2496
Last EDR Contact: 06/30/2021
Next Scheduled EDR Contact: 10/18/2021
Data Release Frequency: Semi-Annually

PCS ENF: Enforcement data

No description is available for this data

Date of Government Version: 12/31/2014
Date Data Arrived at EDR: 02/05/2015
Date Made Active in Reports: 03/06/2015
Number of Days to Update: 29

Source: EPA
Telephone: 202-564-2497
Last EDR Contact: 06/30/2021
Next Scheduled EDR Contact: 10/18/2021
Data Release Frequency: Varies

MINES MRDS: Mineral Resources Data System

Mineral Resources Data System

GOVERNMENT RECORDS SEARCHED / DATA CURRENCY TRACKING

Date of Government Version: 04/06/2018
Date Data Arrived at EDR: 10/21/2019
Date Made Active in Reports: 10/24/2019
Number of Days to Update: 3

Source: USGS
Telephone: 703-648-6533
Last EDR Contact: 08/26/2021
Next Scheduled EDR Contact: 12/06/2021
Data Release Frequency: Varies

HWTS: Hazardous Waste Tracking System

DTSC maintains the Hazardous Waste Tracking System that stores ID number information since the early 1980s and manifest data since 1993. The system collects both manifest copies from the generator and destination facility.

Date of Government Version: 04/08/2021
Date Data Arrived at EDR: 04/09/2021
Date Made Active in Reports: 04/20/2021
Number of Days to Update: 11

Source: Department of Toxic Substances Control
Telephone: 916-324-2444
Last EDR Contact: 06/29/2021
Next Scheduled EDR Contact: 10/18/2021
Data Release Frequency: Varies

EDR HIGH RISK HISTORICAL RECORDS

EDR Exclusive Records

EDR MGP: EDR Proprietary Manufactured Gas Plants

The EDR Proprietary Manufactured Gas Plant Database includes records of coal gas plants (manufactured gas plants) compiled by EDR's researchers. Manufactured gas sites were used in the United States from the 1800's to 1950's to produce a gas that could be distributed and used as fuel. These plants used whale oil, rosin, coal, or a mixture of coal, oil, and water that also produced a significant amount of waste. Many of the byproducts of the gas production, such as coal tar (oily waste containing volatile and non-volatile chemicals), sludges, oils and other compounds are potentially hazardous to human health and the environment. The byproduct from this process was frequently disposed of directly at the plant site and can remain or spread slowly, serving as a continuous source of soil and groundwater contamination.

Date of Government Version: N/A
Date Data Arrived at EDR: N/A
Date Made Active in Reports: N/A
Number of Days to Update: N/A

Source: EDR, Inc.
Telephone: N/A
Last EDR Contact: N/A
Next Scheduled EDR Contact: N/A
Data Release Frequency: No Update Planned

EDR Hist Auto: EDR Exclusive Historical Auto Stations

EDR has searched selected national collections of business directories and has collected listings of potential gas station/filling station/service station sites that were available to EDR researchers. EDR's review was limited to those categories of sources that might, in EDR's opinion, include gas station/filling station/service station establishments. The categories reviewed included, but were not limited to gas, gas station, gasoline station, filling station, auto, automobile repair, auto service station, service station, etc. This database falls within a category of information EDR classifies as "High Risk Historical Records", or HRHR. EDR's HRHR effort presents unique and sometimes proprietary data about past sites and operations that typically create environmental concerns, but may not show up in current government records searches.

Date of Government Version: N/A
Date Data Arrived at EDR: N/A
Date Made Active in Reports: N/A
Number of Days to Update: N/A

Source: EDR, Inc.
Telephone: N/A
Last EDR Contact: N/A
Next Scheduled EDR Contact: N/A
Data Release Frequency: Varies

EDR Hist Cleaner: EDR Exclusive Historical Cleaners

EDR has searched selected national collections of business directories and has collected listings of potential dry cleaner sites that were available to EDR researchers. EDR's review was limited to those categories of sources that might, in EDR's opinion, include dry cleaning establishments. The categories reviewed included, but were not limited to dry cleaners, cleaners, laundry, laundromat, cleaning/laundry, wash & dry etc. This database falls within a category of information EDR classifies as "High Risk Historical Records", or HRHR. EDR's HRHR effort presents unique and sometimes proprietary data about past sites and operations that typically create environmental concerns, but may not show up in current government records searches.

GOVERNMENT RECORDS SEARCHED / DATA CURRENCY TRACKING

Date of Government Version: N/A
Date Data Arrived at EDR: N/A
Date Made Active in Reports: N/A
Number of Days to Update: N/A

Source: EDR, Inc.
Telephone: N/A
Last EDR Contact: N/A
Next Scheduled EDR Contact: N/A
Data Release Frequency: Varies

EDR RECOVERED GOVERNMENT ARCHIVES

Exclusive Recovered Govt. Archives

RGA LF: Recovered Government Archive Solid Waste Facilities List

The EDR Recovered Government Archive Landfill database provides a list of landfills derived from historical databases and includes many records that no longer appear in current government lists. Compiled from Records formerly available from the Department of Resources Recycling and Recovery in California.

Date of Government Version: N/A
Date Data Arrived at EDR: 07/01/2013
Date Made Active in Reports: 01/13/2014
Number of Days to Update: 196

Source: Department of Resources Recycling and Recovery
Telephone: N/A
Last EDR Contact: 06/01/2012
Next Scheduled EDR Contact: N/A
Data Release Frequency: Varies

RGA LUST: Recovered Government Archive Leaking Underground Storage Tank

The EDR Recovered Government Archive Leaking Underground Storage Tank database provides a list of LUST incidents derived from historical databases and includes many records that no longer appear in current government lists. Compiled from Records formerly available from the State Water Resources Control Board in California.

Date of Government Version: N/A
Date Data Arrived at EDR: 07/01/2013
Date Made Active in Reports: 12/30/2013
Number of Days to Update: 182

Source: State Water Resources Control Board
Telephone: N/A
Last EDR Contact: 06/01/2012
Next Scheduled EDR Contact: N/A
Data Release Frequency: Varies

COUNTY RECORDS

ALAMEDA COUNTY:

CS ALAMEDA: Contaminated Sites

A listing of contaminated sites overseen by the Toxic Release Program (oil and groundwater contamination from chemical releases and spills) and the Leaking Underground Storage Tank Program (soil and ground water contamination from leaking petroleum USTs).

Date of Government Version: 01/09/2019
Date Data Arrived at EDR: 01/11/2019
Date Made Active in Reports: 03/05/2019
Number of Days to Update: 53

Source: Alameda County Environmental Health Services
Telephone: 510-567-6700
Last EDR Contact: 06/29/2021
Next Scheduled EDR Contact: 10/18/2021
Data Release Frequency: Semi-Annually

UST ALAMEDA: Underground Tanks

Underground storage tank sites located in Alameda county.

Date of Government Version: 06/29/2021
Date Data Arrived at EDR: 06/30/2021
Date Made Active in Reports: 09/22/2021
Number of Days to Update: 84

Source: Alameda County Environmental Health Services
Telephone: 510-567-6700
Last EDR Contact: 06/29/2021
Next Scheduled EDR Contact: 10/18/2021
Data Release Frequency: Semi-Annually

AMADOR COUNTY:

GOVERNMENT RECORDS SEARCHED / DATA CURRENCY TRACKING

CUPA AMADOR: CUPA Facility List Cupa Facility List

Date of Government Version: 08/05/2021
Date Data Arrived at EDR: 08/06/2021
Date Made Active in Reports: 09/17/2021
Number of Days to Update: 42

Source: Amador County Environmental Health
Telephone: 209-223-6439
Last EDR Contact: 07/26/2021
Next Scheduled EDR Contact: 11/15/2021
Data Release Frequency: Varies

BUTTE COUNTY:

CUPA BUTTE: CUPA Facility Listing Cupa facility list.

Date of Government Version: 04/21/2017
Date Data Arrived at EDR: 04/25/2017
Date Made Active in Reports: 08/09/2017
Number of Days to Update: 106

Source: Public Health Department
Telephone: 530-538-7149
Last EDR Contact: 06/29/2021
Next Scheduled EDR Contact: 10/18/2021
Data Release Frequency: No Update Planned

CALVERAS COUNTY:

CUPA CALVERAS: CUPA Facility Listing Cupa Facility Listing

Date of Government Version: 06/15/2021
Date Data Arrived at EDR: 06/16/2021
Date Made Active in Reports: 07/02/2021
Number of Days to Update: 16

Source: Calveras County Environmental Health
Telephone: 209-754-6399
Last EDR Contact: 09/14/2021
Next Scheduled EDR Contact: 01/03/2022
Data Release Frequency: Quarterly

COLUSA COUNTY:

CUPA COLUSA: CUPA Facility List Cupa facility list.

Date of Government Version: 04/06/2020
Date Data Arrived at EDR: 04/23/2020
Date Made Active in Reports: 07/10/2020
Number of Days to Update: 78

Source: Health & Human Services
Telephone: 530-458-0396
Last EDR Contact: 07/26/2021
Next Scheduled EDR Contact: 11/15/2021
Data Release Frequency: Semi-Annually

CONTRA COSTA COUNTY:

SL CONTRA COSTA: Site List

List includes sites from the underground tank, hazardous waste generator and business plan/2185 programs.

Date of Government Version: 04/21/2021
Date Data Arrived at EDR: 04/22/2021
Date Made Active in Reports: 07/12/2021
Number of Days to Update: 81

Source: Contra Costa Health Services Department
Telephone: 925-646-2286
Last EDR Contact: 07/20/2021
Next Scheduled EDR Contact: 11/08/2021
Data Release Frequency: Semi-Annually

DEL NORTE COUNTY:

GOVERNMENT RECORDS SEARCHED / DATA CURRENCY TRACKING

CUPA DEL NORTE: CUPA Facility List Cupa Facility list

Date of Government Version: 12/17/2020
Date Data Arrived at EDR: 01/28/2021
Date Made Active in Reports: 04/16/2021
Number of Days to Update: 78

Source: Del Norte County Environmental Health Division
Telephone: 707-465-0426
Last EDR Contact: 07/20/2021
Next Scheduled EDR Contact: 11/08/2021
Data Release Frequency: Varies

EL DORADO COUNTY:

CUPA EL DORADO: CUPA Facility List CUPA facility list.

Date of Government Version: 05/10/2021
Date Data Arrived at EDR: 05/12/2021
Date Made Active in Reports: 07/26/2021
Number of Days to Update: 75

Source: El Dorado County Environmental Management Department
Telephone: 530-621-6623
Last EDR Contact: 07/20/2021
Next Scheduled EDR Contact: 11/08/2021
Data Release Frequency: Varies

FRESNO COUNTY:

CUPA FRESNO: CUPA Resources List

Certified Unified Program Agency. CUPA's are responsible for implementing a unified hazardous materials and hazardous waste management regulatory program. The agency provides oversight of businesses that deal with hazardous materials, operate underground storage tanks or aboveground storage tanks.

Date of Government Version: 04/09/2021
Date Data Arrived at EDR: 06/23/2021
Date Made Active in Reports: 09/17/2021
Number of Days to Update: 86

Source: Dept. of Community Health
Telephone: 559-445-3271
Last EDR Contact: 06/23/2021
Next Scheduled EDR Contact: 10/11/2021
Data Release Frequency: Semi-Annually

GLENN COUNTY:

CUPA GLENN: CUPA Facility List Cupa facility list

Date of Government Version: 01/22/2018
Date Data Arrived at EDR: 01/24/2018
Date Made Active in Reports: 03/14/2018
Number of Days to Update: 49

Source: Glenn County Air Pollution Control District
Telephone: 830-934-6500
Last EDR Contact: 07/13/2021
Next Scheduled EDR Contact: 11/01/2021
Data Release Frequency: No Update Planned

HUMBOLDT COUNTY:

CUPA HUMBOLDT: CUPA Facility List CUPA facility list.

Date of Government Version: 05/17/2021
Date Data Arrived at EDR: 05/18/2021
Date Made Active in Reports: 05/20/2021
Number of Days to Update: 2

Source: Humboldt County Environmental Health
Telephone: N/A
Last EDR Contact: 08/10/2021
Next Scheduled EDR Contact: 11/29/2021
Data Release Frequency: Semi-Annually

IMPERIAL COUNTY:

GOVERNMENT RECORDS SEARCHED / DATA CURRENCY TRACKING

CUPA IMPERIAL: CUPA Facility List Cupa facility list.

Date of Government Version: 04/14/2021
Date Data Arrived at EDR: 04/15/2021
Date Made Active in Reports: 07/06/2021
Number of Days to Update: 82

Source: San Diego Border Field Office
Telephone: 760-339-2777
Last EDR Contact: 07/13/2021
Next Scheduled EDR Contact: 11/01/2021
Data Release Frequency: Varies

INYO COUNTY:

CUPA INYO: CUPA Facility List Cupa facility list.

Date of Government Version: 04/02/2018
Date Data Arrived at EDR: 04/03/2018
Date Made Active in Reports: 06/14/2018
Number of Days to Update: 72

Source: Inyo County Environmental Health Services
Telephone: 760-878-0238
Last EDR Contact: 08/10/2021
Next Scheduled EDR Contact: 11/29/2021
Data Release Frequency: Varies

KERN COUNTY:

CUPA KERN: CUPA Facility List

A listing of sites included in the Kern County Hazardous Material Business Plan.

Date of Government Version: 04/22/2021
Date Data Arrived at EDR: 04/30/2021
Date Made Active in Reports: 07/19/2021
Number of Days to Update: 80

Source: Kern County Public Health
Telephone: 661-321-3000
Last EDR Contact: 08/10/2021
Next Scheduled EDR Contact: 11/15/2021
Data Release Frequency: Varies

UST KERN: Underground Storage Tank Sites & Tank Listing Kern County Sites and Tanks Listing.

Date of Government Version: 07/06/2021
Date Data Arrived at EDR: 08/12/2021
Date Made Active in Reports: 08/18/2021
Number of Days to Update: 6

Source: Kern County Environment Health Services Department
Telephone: 661-862-8700
Last EDR Contact: 08/10/2021
Next Scheduled EDR Contact: 11/15/2021
Data Release Frequency: Quarterly

KINGS COUNTY:

CUPA KINGS: CUPA Facility List

A listing of sites included in the county's Certified Unified Program Agency database. California's Secretary for Environmental Protection established the unified hazardous materials and hazardous waste regulatory program as required by chapter 6.11 of the California Health and Safety Code. The Unified Program consolidates the administration, permits, inspections, and enforcement activities.

Date of Government Version: 12/03/2020
Date Data Arrived at EDR: 01/26/2021
Date Made Active in Reports: 04/14/2021
Number of Days to Update: 78

Source: Kings County Department of Public Health
Telephone: 559-584-1411
Last EDR Contact: 09/07/2021
Next Scheduled EDR Contact: 11/29/2021
Data Release Frequency: Varies

LAKE COUNTY:

GOVERNMENT RECORDS SEARCHED / DATA CURRENCY TRACKING

CUPA LAKE: CUPA Facility List Cupa facility list

Date of Government Version: 05/10/2021
Date Data Arrived at EDR: 05/12/2021
Date Made Active in Reports: 07/26/2021
Number of Days to Update: 75

Source: Lake County Environmental Health
Telephone: 707-263-1164
Last EDR Contact: 07/06/2021
Next Scheduled EDR Contact: 10/25/2021
Data Release Frequency: Varies

LASSEN COUNTY:

CUPA LASSEN: CUPA Facility List Cupa facility list

Date of Government Version: 07/31/2020
Date Data Arrived at EDR: 08/21/2020
Date Made Active in Reports: 11/09/2020
Number of Days to Update: 80

Source: Lassen County Environmental Health
Telephone: 530-251-8528
Last EDR Contact: 09/09/2021
Next Scheduled EDR Contact: 11/01/2021
Data Release Frequency: Varies

LOS ANGELES COUNTY:

AOCONCERN: Key Areas of Concerns in Los Angeles County

San Gabriel Valley areas where VOC contamination is at or above the MCL as designated by region 9 EPA office. Date of Government Version: 3/30/2009 Exide Site area is a cleanup plan of lead-impacted soil surrounding the former Exide Facility as designated by the DTSC. Date of Government Version: 7/17/2017

Date of Government Version: 03/30/2009
Date Data Arrived at EDR: 03/31/2009
Date Made Active in Reports: 10/23/2009
Number of Days to Update: 206

Source: N/A
Telephone: N/A
Last EDR Contact: 09/09/2021
Next Scheduled EDR Contact: 12/27/2021
Data Release Frequency: No Update Planned

HMS LOS ANGELES: HMS: Street Number List

Industrial Waste and Underground Storage Tank Sites.

Date of Government Version: 04/08/2021
Date Data Arrived at EDR: 04/13/2021
Date Made Active in Reports: 06/28/2021
Number of Days to Update: 76

Source: Department of Public Works
Telephone: 626-458-3517
Last EDR Contact: 06/29/2021
Next Scheduled EDR Contact: 10/18/2021
Data Release Frequency: Semi-Annually

LF LOS ANGELES: List of Solid Waste Facilities Solid Waste Facilities in Los Angeles County.

Date of Government Version: 04/12/2021
Date Data Arrived at EDR: 04/13/2021
Date Made Active in Reports: 06/28/2021
Number of Days to Update: 76

Source: La County Department of Public Works
Telephone: 818-458-5185
Last EDR Contact: 07/09/2021
Next Scheduled EDR Contact: 10/25/2021
Data Release Frequency: Varies

LF LOS ANGELES CITY: City of Los Angeles Landfills

Landfills owned and maintained by the City of Los Angeles.

Date of Government Version: 01/01/2021
Date Data Arrived at EDR: 02/18/2021
Date Made Active in Reports: 05/10/2021
Number of Days to Update: 81

Source: Engineering & Construction Division
Telephone: 213-473-7869
Last EDR Contact: 07/06/2021
Next Scheduled EDR Contact: 10/25/2021
Data Release Frequency: Varies

GOVERNMENT RECORDS SEARCHED / DATA CURRENCY TRACKING

LOS ANGELES AST: Active & Inactive AST Inventory

A listing of active & inactive above ground petroleum storage tank site locations, located in the City of Los Angeles.

Date of Government Version: 06/01/2019	Source: Los Angeles Fire Department
Date Data Arrived at EDR: 06/25/2019	Telephone: 213-978-3800
Date Made Active in Reports: 08/22/2019	Last EDR Contact: 09/24/2021
Number of Days to Update: 58	Next Scheduled EDR Contact: 01/03/2022
	Data Release Frequency: Varies

LOS ANGELES CO LF METHANE: Methane Producing Landfills

This data was created on April 30, 2012 to represent known disposal sites in Los Angeles County that may produce and emanate methane gas. The shapefile contains disposal sites within Los Angeles County that once accepted degradable refuse material. Information used to create this data was extracted from a landfill survey performed by County Engineers (Major Waste System Map, 1973) as well as historical records from CalRecycle, Regional Water Quality Control Board, and Los Angeles County Department of Public Health

Date of Government Version: 02/04/2021	Source: Los Angeles County Department of Public Works
Date Data Arrived at EDR: 04/16/2021	Telephone: 626-458-6973
Date Made Active in Reports: 04/21/2021	Last EDR Contact: 07/12/2021
Number of Days to Update: 5	Next Scheduled EDR Contact: 10/25/2021
	Data Release Frequency: No Update Planned

LOS ANGELES HM: Active & Inactive Hazardous Materials Inventory

A listing of active & inactive hazardous materials facility locations, located in the City of Los Angeles.

Date of Government Version: 04/19/2021	Source: Los Angeles Fire Department
Date Data Arrived at EDR: 06/17/2021	Telephone: 213-978-3800
Date Made Active in Reports: 06/28/2021	Last EDR Contact: 09/24/2021
Number of Days to Update: 11	Next Scheduled EDR Contact: 01/03/2022
	Data Release Frequency: Varies

LOS ANGELES UST: Active & Inactive UST Inventory

A listing of active & inactive underground storage tank site locations and underground storage tank historical sites, located in the City of Los Angeles.

Date of Government Version: 04/19/2021	Source: Los Angeles Fire Department
Date Data Arrived at EDR: 06/17/2021	Telephone: 213-978-3800
Date Made Active in Reports: 09/14/2021	Last EDR Contact: 09/24/2021
Number of Days to Update: 89	Next Scheduled EDR Contact: 01/03/2022
	Data Release Frequency: Varies

SITE MIT LOS ANGELES: Site Mitigation List

Industrial sites that have had some sort of spill or complaint.

Date of Government Version: 03/02/2021	Source: Community Health Services
Date Data Arrived at EDR: 04/16/2021	Telephone: 323-890-7806
Date Made Active in Reports: 07/06/2021	Last EDR Contact: 07/09/2021
Number of Days to Update: 81	Next Scheduled EDR Contact: 10/25/2021
	Data Release Frequency: Annually

UST EL SEGUNDO: City of El Segundo Underground Storage Tank

Underground storage tank sites located in El Segundo city.

Date of Government Version: 01/21/2017	Source: City of El Segundo Fire Department
Date Data Arrived at EDR: 04/19/2017	Telephone: 310-524-2236
Date Made Active in Reports: 05/10/2017	Last EDR Contact: 07/06/2021
Number of Days to Update: 21	Next Scheduled EDR Contact: 10/25/2021
	Data Release Frequency: No Update Planned

GOVERNMENT RECORDS SEARCHED / DATA CURRENCY TRACKING

UST LONG BEACH: City of Long Beach Underground Storage Tank
Underground storage tank sites located in the city of Long Beach.

Date of Government Version: 04/22/2019	Source: City of Long Beach Fire Department
Date Data Arrived at EDR: 04/23/2019	Telephone: 562-570-2563
Date Made Active in Reports: 06/27/2019	Last EDR Contact: 07/13/2021
Number of Days to Update: 65	Next Scheduled EDR Contact: 11/01/2021
	Data Release Frequency: Varies

UST TORRANCE: City of Torrance Underground Storage Tank
Underground storage tank sites located in the city of Torrance.

Date of Government Version: 02/02/2021	Source: City of Torrance Fire Department
Date Data Arrived at EDR: 04/28/2021	Telephone: 310-618-2973
Date Made Active in Reports: 07/13/2021	Last EDR Contact: 07/13/2021
Number of Days to Update: 76	Next Scheduled EDR Contact: 11/01/2021
	Data Release Frequency: Semi-Annually

MADERA COUNTY:

CUPA MADERA: CUPA Facility List

A listing of sites included in the county's Certified Unified Program Agency database. California's Secretary for Environmental Protection established the unified hazardous materials and hazardous waste regulatory program as required by chapter 6.11 of the California Health and Safety Code. The Unified Program consolidates the administration, permits, inspections, and enforcement activities.

Date of Government Version: 08/10/2020	Source: Madera County Environmental Health
Date Data Arrived at EDR: 08/12/2020	Telephone: 559-675-7823
Date Made Active in Reports: 10/23/2020	Last EDR Contact: 08/10/2021
Number of Days to Update: 72	Next Scheduled EDR Contact: 11/29/2021
	Data Release Frequency: Varies

MARIN COUNTY:

UST MARIN: Underground Storage Tank Sites
Currently permitted USTs in Marin County.

Date of Government Version: 09/26/2018	Source: Public Works Department Waste Management
Date Data Arrived at EDR: 10/04/2018	Telephone: 415-473-6647
Date Made Active in Reports: 11/02/2018	Last EDR Contact: 09/23/2021
Number of Days to Update: 29	Next Scheduled EDR Contact: 01/10/2022
	Data Release Frequency: Semi-Annually

MENDOCINO COUNTY:

UST MENDOCINO: Mendocino County UST Database
A listing of underground storage tank locations in Mendocino County.

Date of Government Version: 03/24/2021	Source: Department of Public Health
Date Data Arrived at EDR: 04/07/2021	Telephone: 707-463-4466
Date Made Active in Reports: 06/24/2021	Last EDR Contact: 08/17/2021
Number of Days to Update: 78	Next Scheduled EDR Contact: 12/06/2021
	Data Release Frequency: Annually

MERCED COUNTY:

GOVERNMENT RECORDS SEARCHED / DATA CURRENCY TRACKING

CUPA MERCED: CUPA Facility List CUPA facility list.

Date of Government Version: 05/13/2021
Date Data Arrived at EDR: 05/14/2021
Date Made Active in Reports: 07/26/2021
Number of Days to Update: 73

Source: Merced County Environmental Health
Telephone: 209-381-1094
Last EDR Contact: 08/09/2021
Next Scheduled EDR Contact: 11/28/2021
Data Release Frequency: Varies

MONO COUNTY:

CUPA MONO: CUPA Facility List CUPA Facility List

Date of Government Version: 02/22/2021
Date Data Arrived at EDR: 03/02/2021
Date Made Active in Reports: 05/19/2021
Number of Days to Update: 78

Source: Mono County Health Department
Telephone: 760-932-5580
Last EDR Contact: 08/31/2021
Next Scheduled EDR Contact: 12/06/3021
Data Release Frequency: Varies

MONTEREY COUNTY:

CUPA MONTEREY: CUPA Facility Listing CUPA Program listing from the Environmental Health Division.

Date of Government Version: 06/23/2021
Date Data Arrived at EDR: 06/23/2021
Date Made Active in Reports: 06/24/2021
Number of Days to Update: 1

Source: Monterey County Health Department
Telephone: 831-796-1297
Last EDR Contact: 09/23/2021
Next Scheduled EDR Contact: 01/10/2022
Data Release Frequency: Varies

NAPA COUNTY:

LUST NAPA: Sites With Reported Contamination

A listing of leaking underground storage tank sites located in Napa county.

Date of Government Version: 01/09/2017
Date Data Arrived at EDR: 01/11/2017
Date Made Active in Reports: 03/02/2017
Number of Days to Update: 50

Source: Napa County Department of Environmental Management
Telephone: 707-253-4269
Last EDR Contact: 08/17/2021
Next Scheduled EDR Contact: 12/06/2021
Data Release Frequency: No Update Planned

UST NAPA: Closed and Operating Underground Storage Tank Sites

Underground storage tank sites located in Napa county.

Date of Government Version: 09/05/2019
Date Data Arrived at EDR: 09/09/2019
Date Made Active in Reports: 10/31/2019
Number of Days to Update: 52

Source: Napa County Department of Environmental Management
Telephone: 707-253-4269
Last EDR Contact: 08/17/2021
Next Scheduled EDR Contact: 12/06/2021
Data Release Frequency: No Update Planned

NEVADA COUNTY:

CUPA NEVADA: CUPA Facility List CUPA facility list.

GOVERNMENT RECORDS SEARCHED / DATA CURRENCY TRACKING

Date of Government Version: 04/28/2021
Date Data Arrived at EDR: 04/29/2021
Date Made Active in Reports: 07/15/2021
Number of Days to Update: 77

Source: Community Development Agency
Telephone: 530-265-1467
Last EDR Contact: 07/20/2021
Next Scheduled EDR Contact: 11/08/2021
Data Release Frequency: Varies

ORANGE COUNTY:

IND_SITE ORANGE: List of Industrial Site Cleanups
Petroleum and non-petroleum spills.

Date of Government Version: 03/01/2021
Date Data Arrived at EDR: 04/30/2021
Date Made Active in Reports: 07/19/2021
Number of Days to Update: 80

Source: Health Care Agency
Telephone: 714-834-3446
Last EDR Contact: 07/29/2021
Next Scheduled EDR Contact: 11/15/2021
Data Release Frequency: Annually

LUST ORANGE: List of Underground Storage Tank Cleanups
Orange County Underground Storage Tank Cleanups (LUST).

Date of Government Version: 03/01/2021
Date Data Arrived at EDR: 05/03/2021
Date Made Active in Reports: 05/12/2021
Number of Days to Update: 9

Source: Health Care Agency
Telephone: 714-834-3446
Last EDR Contact: 04/29/2021
Next Scheduled EDR Contact: 11/15/2021
Data Release Frequency: Quarterly

UST ORANGE: List of Underground Storage Tank Facilities
Orange County Underground Storage Tank Facilities (UST).

Date of Government Version: 04/29/2021
Date Data Arrived at EDR: 04/30/2021
Date Made Active in Reports: 07/19/2021
Number of Days to Update: 80

Source: Health Care Agency
Telephone: 714-834-3446
Last EDR Contact: 07/29/2021
Next Scheduled EDR Contact: 11/15/2021
Data Release Frequency: Quarterly

PLACER COUNTY:

MS PLACER: Master List of Facilities
List includes aboveground tanks, underground tanks and cleanup sites.

Date of Government Version: 05/25/2021
Date Data Arrived at EDR: 05/26/2021
Date Made Active in Reports: 06/01/2021
Number of Days to Update: 6

Source: Placer County Health and Human Services
Telephone: 530-745-2363
Last EDR Contact: 08/24/2021
Next Scheduled EDR Contact: 12/13/2021
Data Release Frequency: Semi-Annually

PLUMAS COUNTY:

CUPA PLUMAS: CUPA Facility List
Plumas County CUPA Program facilities.

Date of Government Version: 03/31/2019
Date Data Arrived at EDR: 04/23/2019
Date Made Active in Reports: 06/26/2019
Number of Days to Update: 64

Source: Plumas County Environmental Health
Telephone: 530-283-6355
Last EDR Contact: 07/13/2021
Next Scheduled EDR Contact: 11/01/2021
Data Release Frequency: Varies

RIVERSIDE COUNTY:

GOVERNMENT RECORDS SEARCHED / DATA CURRENCY TRACKING

LUST RIVERSIDE: Listing of Underground Tank Cleanup Sites

Riverside County Underground Storage Tank Cleanup Sites (LUST).

Date of Government Version: 06/29/2021

Date Data Arrived at EDR: 06/30/2021

Date Made Active in Reports: 07/14/2021

Number of Days to Update: 14

Source: Department of Environmental Health

Telephone: 951-358-5055

Last EDR Contact: 09/09/2021

Next Scheduled EDR Contact: 12/27/2021

Data Release Frequency: Quarterly

UST RIVERSIDE: Underground Storage Tank Tank List

Underground storage tank sites located in Riverside county.

Date of Government Version: 06/29/2021

Date Data Arrived at EDR: 06/30/2021

Date Made Active in Reports: 07/14/2021

Number of Days to Update: 14

Source: Department of Environmental Health

Telephone: 951-358-5055

Last EDR Contact: 09/09/2021

Next Scheduled EDR Contact: 12/27/2021

Data Release Frequency: Quarterly

SACRAMENTO COUNTY:

CS SACRAMENTO: Toxic Site Clean-Up List

List of sites where unauthorized releases of potentially hazardous materials have occurred.

Date of Government Version: 03/30/2021

Date Data Arrived at EDR: 04/01/2021

Date Made Active in Reports: 06/23/2021

Number of Days to Update: 83

Source: Sacramento County Environmental Management

Telephone: 916-875-8406

Last EDR Contact: 07/01/2021

Next Scheduled EDR Contact: 10/11/2021

Data Release Frequency: Quarterly

ML SACRAMENTO: Master Hazardous Materials Facility List

Any business that has hazardous materials on site - hazardous material storage sites, underground storage tanks, waste generators.

Date of Government Version: 03/30/2021

Date Data Arrived at EDR: 04/01/2021

Date Made Active in Reports: 06/25/2021

Number of Days to Update: 85

Source: Sacramento County Environmental Management

Telephone: 916-875-8406

Last EDR Contact: 08/04/2021

Next Scheduled EDR Contact: 10/11/2021

Data Release Frequency: Quarterly

SAN BENITO COUNTY:

CUPA SAN BENITO: CUPA Facility List

Cupa facility list

Date of Government Version: 04/28/2021

Date Data Arrived at EDR: 04/29/2021

Date Made Active in Reports: 05/03/2021

Number of Days to Update: 4

Source: San Benito County Environmental Health

Telephone: N/A

Last EDR Contact: 07/26/2021

Next Scheduled EDR Contact: 11/15/2021

Data Release Frequency: Varies

SAN BERNARDINO COUNTY:

PERMITS SAN BERNARDINO: Hazardous Material Permits

This listing includes underground storage tanks, medical waste handlers/generators, hazardous materials handlers, hazardous waste generators, and waste oil generators/handlers.

GOVERNMENT RECORDS SEARCHED / DATA CURRENCY TRACKING

Date of Government Version: 05/19/2021
Date Data Arrived at EDR: 05/19/2021
Date Made Active in Reports: 06/07/2021
Number of Days to Update: 19

Source: San Bernardino County Fire Department Hazardous Materials Division
Telephone: 909-387-3041
Last EDR Contact: 07/27/2021
Next Scheduled EDR Contact: 11/15/2021
Data Release Frequency: Quarterly

SAN DIEGO COUNTY:

HMMD SAN DIEGO: Hazardous Materials Management Division Database

The database includes: HE58 - This report contains the business name, site address, business phone number, establishment 'H' permit number, type of permit, and the business status. HE17 - In addition to providing the same information provided in the HE58 listing, HE17 provides inspection dates, violations received by the establishment, hazardous waste generated, the quantity, method of storage, treatment/disposal of waste and the hauler, and information on underground storage tanks. Unauthorized Release List - Includes a summary of environmental contamination cases in San Diego County (underground tank cases, non-tank cases, groundwater contamination, and soil contamination are included.)

Date of Government Version: 05/28/2021
Date Data Arrived at EDR: 05/28/2021
Date Made Active in Reports: 08/20/2021
Number of Days to Update: 84

Source: Hazardous Materials Management Division
Telephone: 619-338-2268
Last EDR Contact: 08/31/2021
Next Scheduled EDR Contact: 12/13/2021
Data Release Frequency: Quarterly

LF SAN DIEGO: Solid Waste Facilities

San Diego County Solid Waste Facilities.

Date of Government Version: 10/01/2020
Date Data Arrived at EDR: 11/23/2020
Date Made Active in Reports: 02/08/2021
Number of Days to Update: 77

Source: Department of Health Services
Telephone: 619-338-2209
Last EDR Contact: 07/27/2021
Next Scheduled EDR Contact: 11/01/2021
Data Release Frequency: Varies

SAN DIEGO CO LOP: Local Oversight Program Listing

A listing of all LOP release sites that are or were under the County of San Diego's jurisdiction. Included are closed or transferred cases, open cases, and cases that did not have a case type indicated. The cases without a case type are mostly complaints; however, some of them could be LOP cases.

Date of Government Version: 07/14/2020
Date Data Arrived at EDR: 07/16/2020
Date Made Active in Reports: 09/29/2020
Number of Days to Update: 75

Source: Department of Environmental Health
Telephone: 858-505-6874
Last EDR Contact: 07/13/2021
Next Scheduled EDR Contact: 11/01/2021
Data Release Frequency: Varies

SAN DIEGO CO SAM: Environmental Case Listing

The listing contains all underground tank release cases and projects pertaining to properties contaminated with hazardous substances that are actively under review by the Site Assessment and Mitigation Program.

Date of Government Version: 03/23/2010
Date Data Arrived at EDR: 06/15/2010
Date Made Active in Reports: 07/09/2010
Number of Days to Update: 24

Source: San Diego County Department of Environmental Health
Telephone: 619-338-2371
Last EDR Contact: 08/24/2021
Next Scheduled EDR Contact: 12/13/2021
Data Release Frequency: No Update Planned

SAN FRANCISCO COUNTY:

CUPA SAN FRANCISCO CO: CUPA Facility Listing

Cupa facilities

GOVERNMENT RECORDS SEARCHED / DATA CURRENCY TRACKING

Date of Government Version: 05/06/2021
Date Data Arrived at EDR: 05/07/2021
Date Made Active in Reports: 07/23/2021
Number of Days to Update: 77

Source: San Francisco County Department of Environmental Health
Telephone: 415-252-3896
Last EDR Contact: 07/27/2021
Next Scheduled EDR Contact: 11/15/2021
Data Release Frequency: Varies

LUST SAN FRANCISCO: Local Oversight Facilities

A listing of leaking underground storage tank sites located in San Francisco county.

Date of Government Version: 09/19/2008
Date Data Arrived at EDR: 09/19/2008
Date Made Active in Reports: 09/29/2008
Number of Days to Update: 10

Source: Department Of Public Health San Francisco County
Telephone: 415-252-3920
Last EDR Contact: 07/27/2021
Next Scheduled EDR Contact: 11/15/2021
Data Release Frequency: No Update Planned

UST SAN FRANCISCO: Underground Storage Tank Information

Underground storage tank sites located in San Francisco county.

Date of Government Version: 05/06/2021
Date Data Arrived at EDR: 05/07/2021
Date Made Active in Reports: 07/23/2021
Number of Days to Update: 77

Source: Department of Public Health
Telephone: 415-252-3920
Last EDR Contact: 07/27/2021
Next Scheduled EDR Contact: 11/15/2021
Data Release Frequency: Quarterly

SAN JOAQUIN COUNTY:

UST SAN JOAQUIN: San Joaquin Co. UST

A listing of underground storage tank locations in San Joaquin county.

Date of Government Version: 06/22/2018
Date Data Arrived at EDR: 06/26/2018
Date Made Active in Reports: 07/11/2018
Number of Days to Update: 15

Source: Environmental Health Department
Telephone: N/A
Last EDR Contact: 09/09/2021
Next Scheduled EDR Contact: 12/27/2021
Data Release Frequency: Semi-Annually

SAN LUIS OBISPO COUNTY:

CUPA SAN LUIS OBISPO: CUPA Facility List

Cupa Facility List.

Date of Government Version: 05/07/2021
Date Data Arrived at EDR: 05/11/2021
Date Made Active in Reports: 05/14/2021
Number of Days to Update: 3

Source: San Luis Obispo County Public Health Department
Telephone: 805-781-5596
Last EDR Contact: 08/10/2021
Next Scheduled EDR Contact: 11/29/2021
Data Release Frequency: Varies

SAN MATEO COUNTY:

BI SAN MATEO: Business Inventory

List includes Hazardous Materials Business Plan, hazardous waste generators, and underground storage tanks.

Date of Government Version: 02/20/2020
Date Data Arrived at EDR: 02/20/2020
Date Made Active in Reports: 04/24/2020
Number of Days to Update: 64

Source: San Mateo County Environmental Health Services Division
Telephone: 650-363-1921
Last EDR Contact: 09/10/2021
Next Scheduled EDR Contact: 12/20/2021
Data Release Frequency: Annually

GOVERNMENT RECORDS SEARCHED / DATA CURRENCY TRACKING

LUST SAN MATEO: Fuel Leak List

A listing of leaking underground storage tank sites located in San Mateo county.

Date of Government Version: 03/29/2019
Date Data Arrived at EDR: 03/29/2019
Date Made Active in Reports: 05/29/2019
Number of Days to Update: 61

Source: San Mateo County Environmental Health Services Division
Telephone: 650-363-1921
Last EDR Contact: 08/31/2021
Next Scheduled EDR Contact: 12/20/2021
Data Release Frequency: Semi-Annually

SANTA BARBARA COUNTY:

CUPA SANTA BARBARA: CUPA Facility Listing

CUPA Program Listing from the Environmental Health Services division.

Date of Government Version: 09/08/2011
Date Data Arrived at EDR: 09/09/2011
Date Made Active in Reports: 10/07/2011
Number of Days to Update: 28

Source: Santa Barbara County Public Health Department
Telephone: 805-686-8167
Last EDR Contact: 08/10/2021
Next Scheduled EDR Contact: 11/29/2021
Data Release Frequency: No Update Planned

SANTA CLARA COUNTY:

CUPA SANTA CLARA: Cupa Facility List

Cupa facility list

Date of Government Version: 02/24/2021
Date Data Arrived at EDR: 02/26/2021
Date Made Active in Reports: 05/19/2021
Number of Days to Update: 82

Source: Department of Environmental Health
Telephone: 408-918-1973
Last EDR Contact: 08/04/2021
Next Scheduled EDR Contact: 11/29/2021
Data Release Frequency: Varies

HIST LUST SANTA CLARA: HIST LUST - Fuel Leak Site Activity Report

A listing of open and closed leaking underground storage tanks. This listing is no longer updated by the county. Leaking underground storage tanks are now handled by the Department of Environmental Health.

Date of Government Version: 03/29/2005
Date Data Arrived at EDR: 03/30/2005
Date Made Active in Reports: 04/21/2005
Number of Days to Update: 22

Source: Santa Clara Valley Water District
Telephone: 408-265-2600
Last EDR Contact: 03/23/2009
Next Scheduled EDR Contact: 06/22/2009
Data Release Frequency: No Update Planned

LUST SANTA CLARA: LOP Listing

A listing of leaking underground storage tanks located in Santa Clara county.

Date of Government Version: 03/03/2014
Date Data Arrived at EDR: 03/05/2014
Date Made Active in Reports: 03/18/2014
Number of Days to Update: 13

Source: Department of Environmental Health
Telephone: 408-918-3417
Last EDR Contact: 08/17/2021
Next Scheduled EDR Contact: 12/06/2021
Data Release Frequency: No Update Planned

SAN JOSE HAZMAT: Hazardous Material Facilities

Hazardous material facilities, including underground storage tank sites.

Date of Government Version: 11/03/2020
Date Data Arrived at EDR: 11/05/2020
Date Made Active in Reports: 01/26/2021
Number of Days to Update: 82

Source: City of San Jose Fire Department
Telephone: 408-535-7694
Last EDR Contact: 07/27/2021
Next Scheduled EDR Contact: 11/15/2021
Data Release Frequency: Annually

SANTA CRUZ COUNTY:

GOVERNMENT RECORDS SEARCHED / DATA CURRENCY TRACKING

CUPA SANTA CRUZ: CUPA Facility List CUPA facility listing.

Date of Government Version: 01/21/2017
Date Data Arrived at EDR: 02/22/2017
Date Made Active in Reports: 05/23/2017
Number of Days to Update: 90

Source: Santa Cruz County Environmental Health
Telephone: 831-464-2761
Last EDR Contact: 08/10/2021
Next Scheduled EDR Contact: 11/29/2021
Data Release Frequency: Varies

SHASTA COUNTY:

CUPA SHASTA: CUPA Facility List Cupa Facility List.

Date of Government Version: 06/15/2017
Date Data Arrived at EDR: 06/19/2017
Date Made Active in Reports: 08/09/2017
Number of Days to Update: 51

Source: Shasta County Department of Resource Management
Telephone: 530-225-5789
Last EDR Contact: 08/10/2021
Next Scheduled EDR Contact: 11/29/2021
Data Release Frequency: Varies

SOLANO COUNTY:

LUST SOLANO: Leaking Underground Storage Tanks

A listing of leaking underground storage tank sites located in Solano county.

Date of Government Version: 06/04/2019
Date Data Arrived at EDR: 06/06/2019
Date Made Active in Reports: 08/13/2019
Number of Days to Update: 68

Source: Solano County Department of Environmental Management
Telephone: 707-784-6770
Last EDR Contact: 08/24/2021
Next Scheduled EDR Contact: 12/13/2021
Data Release Frequency: Quarterly

UST SOLANO: Underground Storage Tanks

Underground storage tank sites located in Solano county.

Date of Government Version: 06/22/2021
Date Data Arrived at EDR: 06/23/2021
Date Made Active in Reports: 09/17/2021
Number of Days to Update: 86

Source: Solano County Department of Environmental Management
Telephone: 707-784-6770
Last EDR Contact: 09/09/2021
Next Scheduled EDR Contact: 12/12/2021
Data Release Frequency: Quarterly

SONOMA COUNTY:

CUPA SONOMA: Cupa Facility List Cupa Facility list

Date of Government Version: 07/02/2021
Date Data Arrived at EDR: 07/06/2021
Date Made Active in Reports: 07/14/2021
Number of Days to Update: 8

Source: County of Sonoma Fire & Emergency Services Department
Telephone: 707-565-1174
Last EDR Contact: 09/14/2021
Next Scheduled EDR Contact: 01/03/2022
Data Release Frequency: Varies

LUST SONOMA: Leaking Underground Storage Tank Sites

A listing of leaking underground storage tank sites located in Sonoma county.

Date of Government Version: 06/30/2021
Date Data Arrived at EDR: 06/30/2021
Date Made Active in Reports: 09/24/2021
Number of Days to Update: 86

Source: Department of Health Services
Telephone: 707-565-6565
Last EDR Contact: 09/14/2021
Next Scheduled EDR Contact: 01/03/2022
Data Release Frequency: Quarterly

STANISLAUS COUNTY:

GOVERNMENT RECORDS SEARCHED / DATA CURRENCY TRACKING

CUPA STANISLAUS: CUPA Facility List Cupa facility list

Date of Government Version: 05/14/2021
Date Data Arrived at EDR: 05/17/2021
Date Made Active in Reports: 08/03/2021
Number of Days to Update: 78

Source: Stanislaus County Department of Environmental Protection
Telephone: 209-525-6751
Last EDR Contact: 07/06/2021
Next Scheduled EDR Contact: 10/25/2021
Data Release Frequency: Varies

SUTTER COUNTY:

UST SUTTER: Underground Storage Tanks Underground storage tank sites located in Sutter county.

Date of Government Version: 05/25/2021
Date Data Arrived at EDR: 05/26/2021
Date Made Active in Reports: 08/18/2021
Number of Days to Update: 84

Source: Sutter County Environmental Health Services
Telephone: 530-822-7500
Last EDR Contact: 08/24/2021
Next Scheduled EDR Contact: 12/13/2021
Data Release Frequency: Semi-Annually

TEHAMA COUNTY:

CUPA TEHAMA: CUPA Facility List Cupa facilities

Date of Government Version: 01/13/2021
Date Data Arrived at EDR: 01/14/2021
Date Made Active in Reports: 04/06/2021
Number of Days to Update: 82

Source: Tehama County Department of Environmental Health
Telephone: 530-527-8020
Last EDR Contact: 08/24/2021
Next Scheduled EDR Contact: 11/15/2021
Data Release Frequency: Varies

TRINITY COUNTY:

CUPA TRINITY: CUPA Facility List Cupa facility list

Date of Government Version: 04/14/2021
Date Data Arrived at EDR: 04/15/2021
Date Made Active in Reports: 07/06/2021
Number of Days to Update: 82

Source: Department of Toxic Substances Control
Telephone: 760-352-0381
Last EDR Contact: 07/13/2021
Next Scheduled EDR Contact: 11/01/2021
Data Release Frequency: Varies

TULARE COUNTY:

CUPA TULARE: CUPA Facility List Cupa program facilities

Date of Government Version: 04/26/2021
Date Data Arrived at EDR: 04/28/2021
Date Made Active in Reports: 07/13/2021
Number of Days to Update: 76

Source: Tulare County Environmental Health Services Division
Telephone: 559-624-7400
Last EDR Contact: 08/24/2021
Next Scheduled EDR Contact: 11/15/2021
Data Release Frequency: Varies

TUOLUMNE COUNTY:

GOVERNMENT RECORDS SEARCHED / DATA CURRENCY TRACKING

CUPA TUOLUMNE: CUPA Facility List Cupa facility list

Date of Government Version: 04/23/2018
Date Data Arrived at EDR: 04/25/2018
Date Made Active in Reports: 06/25/2018
Number of Days to Update: 61

Source: Division of Environmental Health
Telephone: 209-533-5633
Last EDR Contact: 07/13/2021
Next Scheduled EDR Contact: 11/01/2021
Data Release Frequency: Varies

VENTURA COUNTY:

BWT VENTURA: Business Plan, Hazardous Waste Producers, and Operating Underground Tanks
The BWT list indicates by site address whether the Environmental Health Division has Business Plan (B), Waste Producer (W), and/or Underground Tank (T) information.

Date of Government Version: 03/29/2021
Date Data Arrived at EDR: 04/22/2021
Date Made Active in Reports: 07/12/2021
Number of Days to Update: 81

Source: Ventura County Environmental Health Division
Telephone: 805-654-2813
Last EDR Contact: 07/15/2021
Next Scheduled EDR Contact: 11/01/2021
Data Release Frequency: Quarterly

LF VENTURA: Inventory of Illegal Abandoned and Inactive Sites
Ventura County Inventory of Closed, Illegal Abandoned, and Inactive Sites.

Date of Government Version: 12/01/2011
Date Data Arrived at EDR: 12/01/2011
Date Made Active in Reports: 01/19/2012
Number of Days to Update: 49

Source: Environmental Health Division
Telephone: 805-654-2813
Last EDR Contact: 09/23/2021
Next Scheduled EDR Contact: 01/10/2022
Data Release Frequency: No Update Planned

LUST VENTURA: Listing of Underground Tank Cleanup Sites
Ventura County Underground Storage Tank Cleanup Sites (LUST).

Date of Government Version: 05/29/2008
Date Data Arrived at EDR: 06/24/2008
Date Made Active in Reports: 07/31/2008
Number of Days to Update: 37

Source: Environmental Health Division
Telephone: 805-654-2813
Last EDR Contact: 08/04/2021
Next Scheduled EDR Contact: 11/22/2021
Data Release Frequency: No Update Planned

MED WASTE VENTURA: Medical Waste Program List
To protect public health and safety and the environment from potential exposure to disease causing agents, the Environmental Health Division Medical Waste Program regulates the generation, handling, storage, treatment and disposal of medical waste throughout the County.

Date of Government Version: 03/29/2021
Date Data Arrived at EDR: 04/21/2021
Date Made Active in Reports: 04/23/2021
Number of Days to Update: 2

Source: Ventura County Resource Management Agency
Telephone: 805-654-2813
Last EDR Contact: 07/15/2021
Next Scheduled EDR Contact: 11/01/2021
Data Release Frequency: Quarterly

UST VENTURA: Underground Tank Closed Sites List
Ventura County Operating Underground Storage Tank Sites (UST)/Underground Tank Closed Sites List.

Date of Government Version: 05/26/2021
Date Data Arrived at EDR: 06/04/2021
Date Made Active in Reports: 08/27/2021
Number of Days to Update: 84

Source: Environmental Health Division
Telephone: 805-654-2813
Last EDR Contact: 09/08/2021
Next Scheduled EDR Contact: 12/20/2021
Data Release Frequency: Quarterly

YOLO COUNTY:

GOVERNMENT RECORDS SEARCHED / DATA CURRENCY TRACKING

UST YOLO: Underground Storage Tank Comprehensive Facility Report
Underground storage tank sites located in Yolo county.

Date of Government Version: 06/22/2021
Date Data Arrived at EDR: 06/28/2021
Date Made Active in Reports: 09/21/2021
Number of Days to Update: 85

Source: Yolo County Department of Health
Telephone: 530-666-8646
Last EDR Contact: 09/23/2021
Next Scheduled EDR Contact: 01/10/2022
Data Release Frequency: Annually

YUBA COUNTY:

CUPA YUBA: CUPA Facility List
CUPA facility listing for Yuba County.

Date of Government Version: 04/21/2021
Date Data Arrived at EDR: 04/22/2021
Date Made Active in Reports: 05/12/2021
Number of Days to Update: 20

Source: Yuba County Environmental Health Department
Telephone: 530-749-7523
Last EDR Contact: 07/20/2021
Next Scheduled EDR Contact: 11/08/2021
Data Release Frequency: Varies

OTHER DATABASE(S)

Depending on the geographic area covered by this report, the data provided in these specialty databases may or may not be complete. For example, the existence of wetlands information data in a specific report does not mean that all wetlands in the area covered by the report are included. Moreover, the absence of any reported wetlands information does not necessarily mean that wetlands do not exist in the area covered by the report.

CT MANIFEST: Hazardous Waste Manifest Data

Facility and manifest data. Manifest is a document that lists and tracks hazardous waste from the generator through transporters to a tsd facility.

Date of Government Version: 03/24/2021
Date Data Arrived at EDR: 05/11/2021
Date Made Active in Reports: 07/28/2021
Number of Days to Update: 78

Source: Department of Energy & Environmental Protection
Telephone: 860-424-3375
Last EDR Contact: 08/10/2021
Next Scheduled EDR Contact: 11/22/2021
Data Release Frequency: No Update Planned

NJ MANIFEST: Manifest Information

Hazardous waste manifest information.

Date of Government Version: 12/31/2018
Date Data Arrived at EDR: 04/10/2019
Date Made Active in Reports: 05/16/2019
Number of Days to Update: 36

Source: Department of Environmental Protection
Telephone: N/A
Last EDR Contact: 07/09/2021
Next Scheduled EDR Contact: 10/18/2021
Data Release Frequency: Annually

NY MANIFEST: Facility and Manifest Data

Manifest is a document that lists and tracks hazardous waste from the generator through transporters to a TSD facility.

Date of Government Version: 01/01/2019
Date Data Arrived at EDR: 04/29/2020
Date Made Active in Reports: 07/10/2020
Number of Days to Update: 72

Source: Department of Environmental Conservation
Telephone: 518-402-8651
Last EDR Contact: 07/29/2021
Next Scheduled EDR Contact: 11/08/2021
Data Release Frequency: Quarterly

GOVERNMENT RECORDS SEARCHED / DATA CURRENCY TRACKING

PA MANIFEST: Manifest Information

Hazardous waste manifest information.

Date of Government Version: 06/30/2018
Date Data Arrived at EDR: 07/19/2019
Date Made Active in Reports: 09/10/2019
Number of Days to Update: 53

Source: Department of Environmental Protection
Telephone: 717-783-8990
Last EDR Contact: 07/07/2021
Next Scheduled EDR Contact: 10/25/2021
Data Release Frequency: Annually

RI MANIFEST: Manifest information

Hazardous waste manifest information

Date of Government Version: 12/31/2019
Date Data Arrived at EDR: 02/11/2021
Date Made Active in Reports: 02/24/2021
Number of Days to Update: 13

Source: Department of Environmental Management
Telephone: 401-222-2797
Last EDR Contact: 08/11/2021
Next Scheduled EDR Contact: 11/29/2021
Data Release Frequency: Annually

WI MANIFEST: Manifest Information

Hazardous waste manifest information.

Date of Government Version: 05/31/2018
Date Data Arrived at EDR: 06/19/2019
Date Made Active in Reports: 09/03/2019
Number of Days to Update: 76

Source: Department of Natural Resources
Telephone: N/A
Last EDR Contact: 09/01/2021
Next Scheduled EDR Contact: 12/20/2021
Data Release Frequency: Annually

Oil/Gas Pipelines

Source: Endeavor Business Media

Petroleum Bundle (Crude Oil, Refined Products, Petrochemicals, Gas Liquids (LPG/NGL), and Specialty Gases (Miscellaneous)) N = Natural Gas Bundle (Natural Gas, Gas Liquids (LPG/NGL), and Specialty Gases (Miscellaneous)). This map includes information copyrighted by Endeavor Business Media. This information is provided on a best effort basis and Endeavor Business Media does not guarantee its accuracy nor warrant its fitness for any particular purpose. Such information has been reprinted with the permission of Endeavor Business Media.

Electric Power Transmission Line Data

Source: Endeavor Business Media

This map includes information copyrighted by Endeavor Business Media. This information is provided on a best effort basis and Endeavor Business Media does not guarantee its accuracy nor warrant its fitness for any particular purpose. Such information has been reprinted with the permission of Endeavor Business Media.

Sensitive Receptors: There are individuals deemed sensitive receptors due to their fragile immune systems and special sensitivity to environmental discharges. These sensitive receptors typically include the elderly, the sick, and children. While the location of all sensitive receptors cannot be determined, EDR indicates those buildings and facilities - schools, daycares, hospitals, medical centers, and nursing homes - where individuals who are sensitive receptors are likely to be located.

AHA Hospitals:

Source: American Hospital Association, Inc.

Telephone: 312-280-5991

The database includes a listing of hospitals based on the American Hospital Association's annual survey of hospitals.

Medical Centers: Provider of Services Listing

Source: Centers for Medicare & Medicaid Services

Telephone: 410-786-3000

A listing of hospitals with Medicare provider number, produced by Centers of Medicare & Medicaid Services, a federal agency within the U.S. Department of Health and Human Services.

Nursing Homes

Source: National Institutes of Health

Telephone: 301-594-6248

Information on Medicare and Medicaid certified nursing homes in the United States.

Public Schools

Source: National Center for Education Statistics

Telephone: 202-502-7300

The National Center for Education Statistics' primary database on elementary and secondary public education in the United States. It is a comprehensive, annual, national statistical database of all public elementary and secondary schools and school districts, which contains data that are comparable across all states.

GOVERNMENT RECORDS SEARCHED / DATA CURRENCY TRACKING

Private Schools

Source: National Center for Education Statistics

Telephone: 202-502-7300

The National Center for Education Statistics' primary database on private school locations in the United States.

Daycare Centers: Licensed Facilities

Source: Department of Social Services

Telephone: 916-657-4041

Flood Zone Data: This data was obtained from the Federal Emergency Management Agency (FEMA). It depicts 100-year and 500-year flood zones as defined by FEMA. It includes the National Flood Hazard Layer (NFHL) which incorporates Flood Insurance Rate Map (FIRM) data and Q3 data from FEMA in areas not covered by NFHL.

Source: FEMA

Telephone: 877-336-2627

Date of Government Version: 2003, 2015

NWI: National Wetlands Inventory. This data, available in select counties across the country, was obtained by EDR in 2002, 2005 and 2010 from the U.S. Fish and Wildlife Service.

State Wetlands Data: Wetland Inventory

Source: Department of Fish and Wildlife

Telephone: 916-445-0411

Current USGS 7.5 Minute Topographic Map

Source: U.S. Geological Survey

STREET AND ADDRESS INFORMATION

© 2015 TomTom North America, Inc. All rights reserved. This material is proprietary and the subject of copyright protection and other intellectual property rights owned by or licensed to Tele Atlas North America, Inc. The use of this material is subject to the terms of a license agreement. You will be held liable for any unauthorized copying or disclosure of this material.

GEOCHECK[®] - PHYSICAL SETTING SOURCE ADDENDUM

TARGET PROPERTY ADDRESS

CITY OF STANTON TOWN CENTER SPECIFIC PLAN PROJECT
KATELLA AVENUE/CERRITOS AVENUE
STANTON, CA 90680

TARGET PROPERTY COORDINATES

Latitude (North):	33.806566 - 33° 48' 23.64"
Longitude (West):	117.991019 - 117° 59' 27.67"
Universal Transverse Mercator:	Zone 11
UTM X (Meters):	408270.8
UTM Y (Meters):	3740956.2
Elevation:	68 ft. above sea level

USGS TOPOGRAPHIC MAP

Target Property Map:	5641294 ANAHEIM, CA
Version Date:	2012
West Map:	5633745 LOS ALAMITOS, CA
Version Date:	2012

EDR's GeoCheck Physical Setting Source Addendum is provided to assist the environmental professional in forming an opinion about the impact of potential contaminant migration.

Assessment of the impact of contaminant migration generally has two principle investigative components:

1. Groundwater flow direction, and
2. Groundwater flow velocity.

Groundwater flow direction may be impacted by surface topography, hydrology, hydrogeology, characteristics of the soil, and nearby wells. Groundwater flow velocity is generally impacted by the nature of the geologic strata.

GEOCHECK® - PHYSICAL SETTING SOURCE SUMMARY

GROUNDWATER FLOW DIRECTION INFORMATION

Groundwater flow direction for a particular site is best determined by a qualified environmental professional using site-specific well data. If such data is not reasonably ascertainable, it may be necessary to rely on other sources of information, such as surface topographic information, hydrologic information, hydrogeologic data collected on nearby properties, and regional groundwater flow information (from deep aquifers).

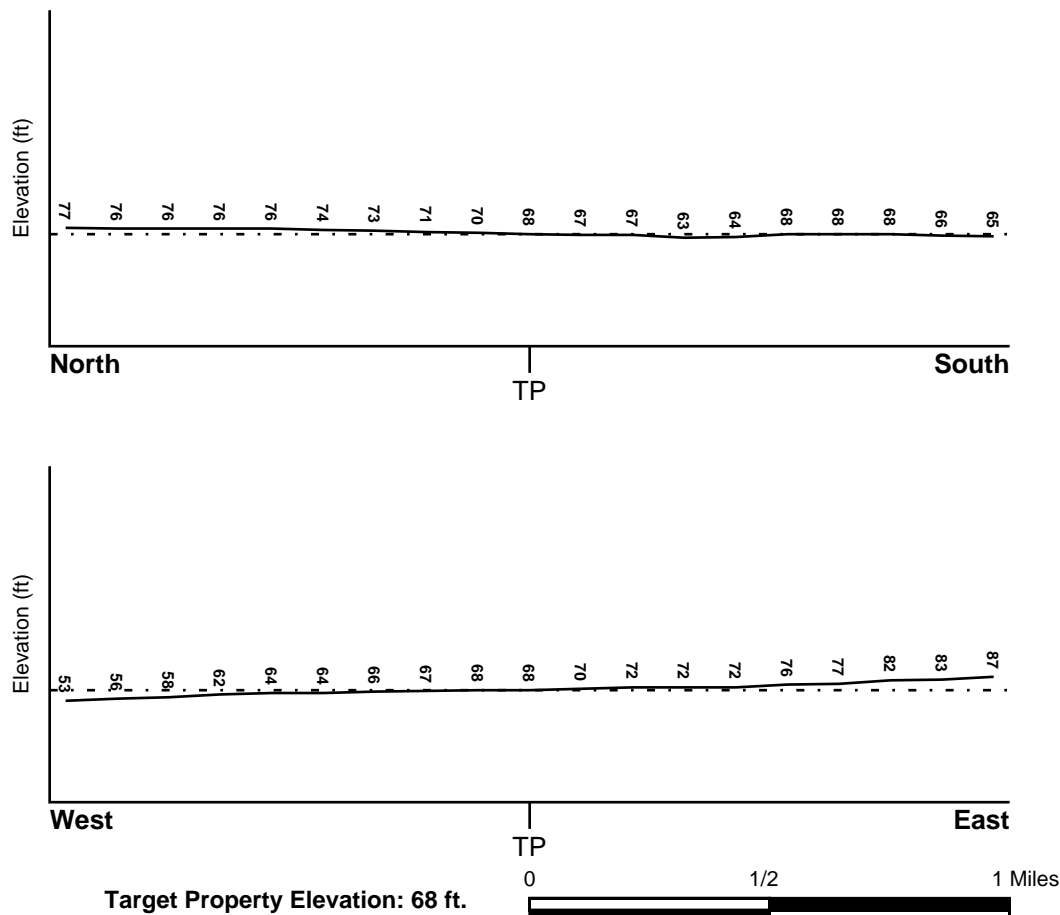
TOPOGRAPHIC INFORMATION

Surface topography may be indicative of the direction of surficial groundwater flow. This information can be used to assist the environmental professional in forming an opinion about the impact of nearby contaminated properties or, should contamination exist on the target property, what downgradient sites might be impacted.

TARGET PROPERTY TOPOGRAPHY

General Topographic Gradient: General SW

SURROUNDING TOPOGRAPHY: ELEVATION PROFILES



Source: Topography has been determined from the USGS 7.5' Digital Elevation Model and should be evaluated on a relative (not an absolute) basis. Relative elevation information between sites of close proximity should be field verified.

GEOCHECK® - PHYSICAL SETTING SOURCE SUMMARY

HYDROLOGIC INFORMATION

Surface water can act as a hydrologic barrier to groundwater flow. Such hydrologic information can be used to assist the environmental professional in forming an opinion about the impact of nearby contaminated properties or, should contamination exist on the target property, what downgradient sites might be impacted.

Refer to the Physical Setting Source Map following this summary for hydrologic information (major waterways and bodies of water).

FEMA FLOOD ZONE

<u>Flood Plain Panel at Target Property</u>	<u>FEMA Source Type</u>
06059C0136J	FEMA FIRM Flood data
<u>Additional Panels in search area:</u>	<u>FEMA Source Type</u>
06037C2000F	FEMA FIRM Flood data
06059C0128J	FEMA FIRM Flood data

NATIONAL WETLAND INVENTORY

<u>NWI Quad at Target Property</u>	<u>NWI Electronic Data Coverage</u>
ANAHEIM	YES - refer to the Overview Map and Detail Map

HYDROGEOLOGIC INFORMATION

Hydrogeologic information obtained by installation of wells on a specific site can often be an indicator of groundwater flow direction in the immediate area. Such hydrogeologic information can be used to assist the environmental professional in forming an opinion about the impact of nearby contaminated properties or, should contamination exist on the target property, what downgradient sites might be impacted.

Site-Specific Hydrogeological Data*:

Search Radius:	1.25 miles
Location Relative to TP:	0 - 1/8 Mile South
Site Name:	DICHEM/DRESSER & CALLA CHEMICAL
Site EPA ID Number:	CAD000632984
Groundwater Flow Direction:	GENERALLY W IN THE REGION.
Inferred Depth to Water:	approximately 20 feet to the shallow perched aquifer.
Hydraulic Connection:	Little is known about the perched aquifer in terms of interconnection with the lower Talbert aquifer. The Talbert is present at an approximate depth of 140 feet and is confined.
Sole Source Aquifer:	No information about a sole source aquifer is available
Data Quality:	Information is inferred in the CERCLIS investigation report(s)

AQUIFLOW®

Search Radius: 1.000 Mile.

EDR has developed the AQUIFLOW Information System to provide data on the general direction of groundwater flow at specific points. EDR has reviewed reports submitted by environmental professionals to regulatory authorities at select sites and has extracted the date of the report, groundwater flow direction as determined hydrogeologically, and the depth to water table.

<u>MAP ID</u>	<u>LOCATION FROM TP</u>	<u>GENERAL DIRECTION GROUNDWATER FLOW</u>
---------------	-------------------------	-------------------------------------------

GEOCHECK® - PHYSICAL SETTING SOURCE SUMMARY

<u>MAP ID</u>	<u>LOCATION FROM TP</u>	<u>GENERAL DIRECTION GROUNDWATER FLOW</u>
A1	0 - 1/8 Mile SSE	W
2	0 - 1/8 Mile ESE	SW
A3	0 - 1/8 Mile SSE	W
21	1/8 - 1/4 Mile SSW	Not Reported
60	1/4 - 1/2 Mile West	SW
K120	1/2 - 1 Mile ESE	E, ENE
L145	1/2 - 1 Mile WSW	NNW
L146	1/2 - 1 Mile WSW	NNW
156	1/2 - 1 Mile WSW	S
O163	1/2 - 1 Mile WNW	NW
Q176	1/2 - 1 Mile South	NW
S241	1/2 - 1 Mile North	Not Reported
AA287	1/2 - 1 Mile NW	SW
AA288	1/2 - 1 Mile NW	SW
1G	1/2 - 1 Mile North	Not Reported
2G	1/2 - 1 Mile NW	SW
3G	1/2 - 1 Mile NW	SW
4G	1/2 - 1 Mile WNW	NW
5G	0 - 1/8 Mile ESE	SW
6G	1/4 - 1/2 Mile West	SW
7G	0 - 1/8 Mile SSE	W
8G	0 - 1/8 Mile SSE	W
9G	1/8 - 1/4 Mile SSW	Not Reported
10G	1/2 - 1 Mile ESE	E, ENE
11G	1/2 - 1 Mile WSW	NNW
12G	1/2 - 1 Mile WSW	NNW
13G	1/2 - 1 Mile WSW	S
14G	1/2 - 1 Mile South	NW

For additional site information, refer to Physical Setting Source Map Findings.

GEOCHECK® - PHYSICAL SETTING SOURCE SUMMARY

GROUNDWATER FLOW VELOCITY INFORMATION

Groundwater flow velocity information for a particular site is best determined by a qualified environmental professional using site specific geologic and soil strata data. If such data are not reasonably ascertainable, it may be necessary to rely on other sources of information, including geologic age identification, rock stratigraphic unit and soil characteristics data collected on nearby properties and regional soil information. In general, contaminant plumes move more quickly through sandy-gravelly types of soils than silty-clayey types of soils.

GEOLOGIC INFORMATION IN GENERAL AREA OF TARGET PROPERTY

Geologic information can be used by the environmental professional in forming an opinion about the relative speed at which contaminant migration may be occurring.

ROCK STRATIGRAPHIC UNIT

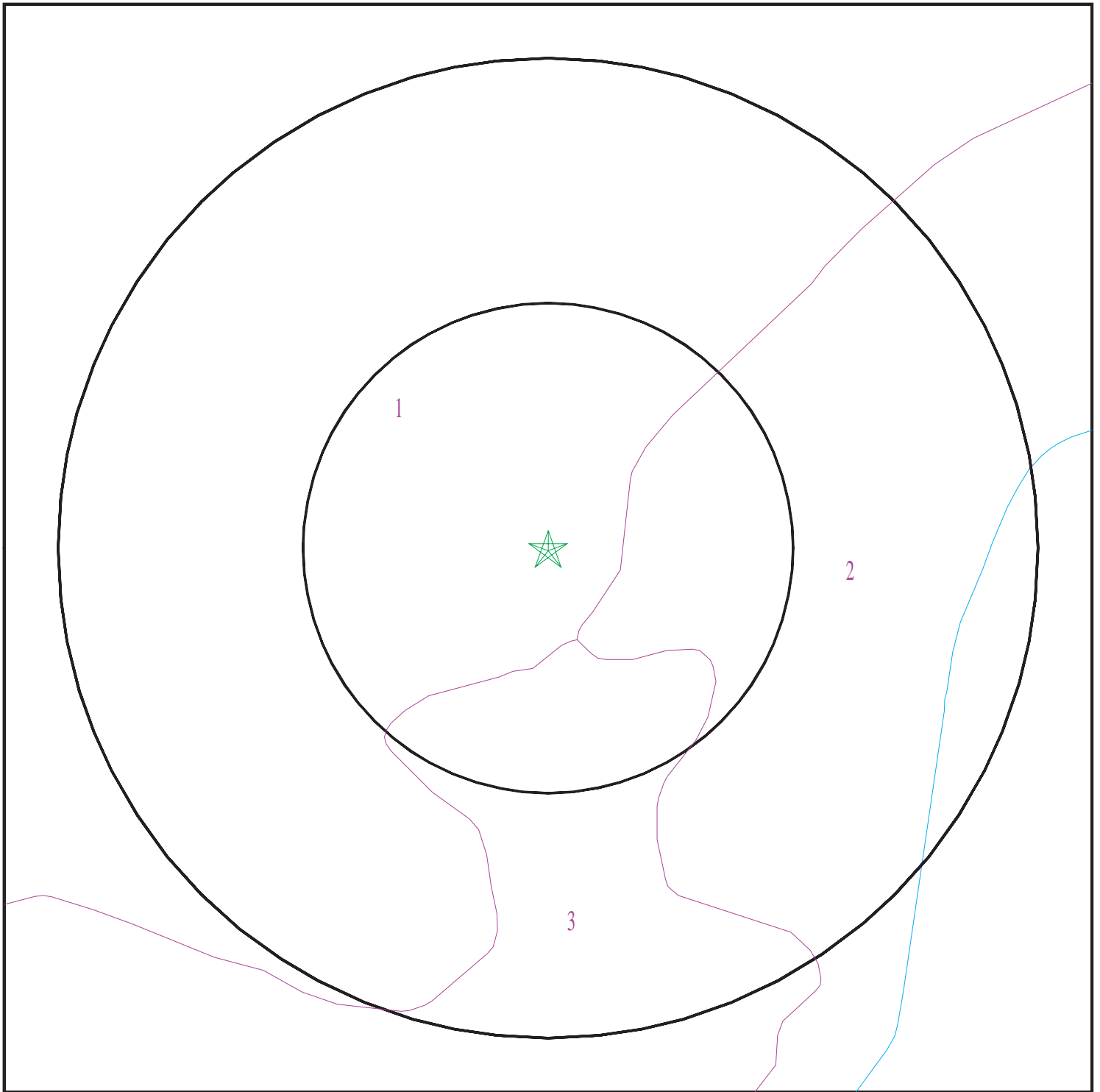
Era:	Cenozoic
System:	Quaternary
Series:	Quaternary
Code:	Q (decoded above as Era, System & Series)

GEOLOGIC AGE IDENTIFICATION

Category: Stratified Sequence

Geologic Age and Rock Stratigraphic Unit Source: P.G. Schruben, R.E. Arndt and W.J. Bawiec, Geology of the Conterminous U.S. at 1:2,500,000 Scale - a digital representation of the 1974 P.B. King and H.M. Beikman Map, USGS Digital Data Series DDS - 11 (1994).

SSURGO SOIL MAP - 6680025.2s



- ★ Target Property
- SSURGO Soil
- Water

0 1/16 1/8 1/4 Miles



SITE NAME: City of Stanton Town Center Specific Plan Project
ADDRESS: Katella Avenue/Cerritos Avenue
Stanton CA 90680
LAT/LONG: 33.806566 / 117.991019

CLIENT: Psomas
CONTACT: Janet Powell
INQUIRY #: 6680025.2s
DATE: September 27, 2021 6:49 pm

GEOCHECK® - PHYSICAL SETTING SOURCE SUMMARY

DOMINANT SOIL COMPOSITION IN GENERAL AREA OF TARGET PROPERTY

The U.S. Department of Agriculture's (USDA) Soil Conservation Service (SCS) leads the National Cooperative Soil Survey (NCSS) and is responsible for collecting, storing, maintaining and distributing soil survey information for privately owned lands in the United States. A soil map in a soil survey is a representation of soil patterns in a landscape. The following information is based on Soil Conservation Service SSURGO data.

Soil Map ID: 1

Soil Component Name: METZ

Soil Surface Texture: loamy sand

Hydrologic Group: Class A - High infiltration rates. Soils are deep, well drained to excessively drained sands and gravels.

Soil Drainage Class: Somewhat excessively drained

Hydric Status: Not hydric

Corrosion Potential - Uncoated Steel: High

Depth to Bedrock Min: > 0 inches

Depth to Watertable Min: > 0 inches

Soil Layer Information							
Layer	Boundary		Soil Texture Class	Classification		Saturated hydraulic conductivity micro m/sec	Soil Reaction (pH)
	Upper	Lower		AASHTO Group	Unified Soil		
1	0 inches	16 inches	loamy sand	Granular materials (35 pct. or less passing No. 200), Silty, or Clayey Gravel and Sand.	COARSE-GRAINED SOILS, Sands, Sands with fines, Silty Sand.	Max: 14 Min: 4	Max: 8.4 Min: 6.6
2	16 inches	62 inches	stratified sand to fine sandy loam	Granular materials (35 pct. or less passing No. 200), Silty, or Clayey Gravel and Sand.	COARSE-GRAINED SOILS, Sands, Sands with fines, Silty Sand.	Max: 14 Min: 4	Max: 8.4 Min: 6.6

Soil Map ID: 2

Soil Component Name: HUENEME

Soil Surface Texture: fine sandy loam

Hydrologic Group: Class B - Moderate infiltration rates. Deep and moderately deep, moderately well and well drained soils with moderately coarse textures.

Soil Drainage Class:

GEOCHECK® - PHYSICAL SETTING SOURCE SUMMARY

Hydric Status: Not hydric

Corrosion Potential - Uncoated Steel: High

Depth to Bedrock Min: > 0 inches

Depth to Watertable Min: > 0 inches

Soil Layer Information							
Layer	Boundary		Soil Texture Class	Classification		Saturated hydraulic conductivity micro m/sec	Soil Reaction (pH)
	Upper	Lower		AASHTO Group	Unified Soil		
1	0 inches	27 inches	fine sandy loam	Not reported	Not reported	Max: 42 Min: 14	Max: 8.4 Min: 7.4
2	27 inches	59 inches	stratified sand to silt loam	Not reported	Not reported	Max: 42 Min: 14	Max: 8.4 Min: 7.4

Soil Map ID: 3

Soil Component Name: SAN EMIGDIO

Soil Surface Texture: fine sandy loam

Hydrologic Group: Class B - Moderate infiltration rates. Deep and moderately deep, moderately well and well drained soils with moderately coarse textures.

Soil Drainage Class: Well drained

Hydric Status: Not hydric

Corrosion Potential - Uncoated Steel: High

Depth to Bedrock Min: > 0 inches

Depth to Watertable Min: > 0 inches

Soil Layer Information							
Layer	Boundary		Soil Texture Class	Classification		Saturated hydraulic conductivity micro m/sec	Soil Reaction (pH)
	Upper	Lower		AASHTO Group	Unified Soil		
1	0 inches	7 inches	fine sandy loam	Not reported	Not reported	Max: 42 Min: 14	Max: 8.4 Min: 7.9
2	7 inches	61 inches	stratified gravelly loamy coarse sand to very fine sandy loam	Not reported	Not reported	Max: 42 Min: 14	Max: 8.4 Min: 7.9

GEOCHECK® - PHYSICAL SETTING SOURCE SUMMARY

LOCAL / REGIONAL WATER AGENCY RECORDS

EDR Local/Regional Water Agency records provide water well information to assist the environmental professional in assessing sources that may impact ground water flow direction, and in forming an opinion about the impact of contaminant migration on nearby drinking water wells.

WELL SEARCH DISTANCE INFORMATION

<u>DATABASE</u>	<u>SEARCH DISTANCE (miles)</u>
Federal USGS	1.000
Federal FRDS PWS	Nearest PWS within 1 mile
State Database	1.000

FEDERAL USGS WELL INFORMATION

<u>MAP ID</u>	<u>WELL ID</u>	<u>LOCATION FROM TP</u>
I113	USGS40000138305	1/4 - 1/2 Mile WSW
R250	USGS40000138233	1/2 - 1 Mile SSW

FEDERAL FRDS PUBLIC WATER SUPPLY SYSTEM INFORMATION

<u>MAP ID</u>	<u>WELL ID</u>	<u>LOCATION FROM TP</u>
D52	CA3000696	1/4 - 1/2 Mile SSW

Note: PWS System location is not always the same as well location.

STATE DATABASE WELL INFORMATION

<u>MAP ID</u>	<u>WELL ID</u>	<u>LOCATION FROM TP</u>
B4	CAEDF0000124694	1/8 - 1/4 Mile WNW
A5	CAEDF0000088203	1/8 - 1/4 Mile SSE
A6	CAEDF0000043060	1/8 - 1/4 Mile SSE
B7	CAEDF0000122086	1/8 - 1/4 Mile WNW
B8	CAEDF0000075726	1/8 - 1/4 Mile NW
B9	CAEDF0000071442	1/8 - 1/4 Mile WNW
B10	CAEDF0000137926	1/8 - 1/4 Mile NW
A11	CAEDF0000003019	1/8 - 1/4 Mile SSE
B12	CAEDF0000081877	1/8 - 1/4 Mile NW
B13	CAEDF0000118792	1/8 - 1/4 Mile NW
A14	CAEDF0000029629	1/8 - 1/4 Mile SSE
B15	CAEDF0000007938	1/8 - 1/4 Mile WNW
A16	CAEDF0000009072	1/8 - 1/4 Mile SSE
A17	CAEDF0000066790	1/8 - 1/4 Mile SSE
A18	CAEDF0000129306	1/8 - 1/4 Mile SSE
A19	CAEDF0000086998	1/8 - 1/4 Mile SSE
A20	CAEDF0000002947	1/8 - 1/4 Mile South
22	CAEDF0000040197	1/8 - 1/4 Mile West
C23	5258	1/8 - 1/4 Mile NNE

GEOCHECK® - PHYSICAL SETTING SOURCE SUMMARY

STATE DATABASE WELL INFORMATION

MAP ID	WELL ID	LOCATION FROM TP
C24	CADDW0000022016	1/4 - 1/2 Mile NNE
D25	CAEDF0000081743	1/4 - 1/2 Mile SSW
26	CAEDF0000114951	1/4 - 1/2 Mile SSE
C27	CADDW0000020601	1/4 - 1/2 Mile NE
D28	CAEDF0000092343	1/4 - 1/2 Mile SSW
C29	5259	1/4 - 1/2 Mile NNE
D30	CAEDF0000064936	1/4 - 1/2 Mile SSW
D31	CAEDF0000044273	1/4 - 1/2 Mile SSW
E32	CAEDF0000141708	1/4 - 1/2 Mile NNW
D33	CAEDF0000105288	1/4 - 1/2 Mile SSW
C34	CADDW0000020931	1/4 - 1/2 Mile NE
D35	CAEDF0000123099	1/4 - 1/2 Mile SSW
E36	CAEDF0000115108	1/4 - 1/2 Mile NNW
D37	CAEDF0000013502	1/4 - 1/2 Mile SSW
D38	CAEDF0000085734	1/4 - 1/2 Mile SSW
D39	CAEDF0000010518	1/4 - 1/2 Mile SW
E40	CAEDF0000086102	1/4 - 1/2 Mile NNW
D41	CAEDF0000133014	1/4 - 1/2 Mile SSW
E42	CAEDF0000099620	1/4 - 1/2 Mile NNW
E43	CAEDF0000003487	1/4 - 1/2 Mile NNW
E44	CAEDF0000004825	1/4 - 1/2 Mile NNW
E45	CAEDF0000139223	1/4 - 1/2 Mile NNW
E46	CAEDF0000012855	1/4 - 1/2 Mile NNW
D47	CAEDF0000035235	1/4 - 1/2 Mile SSW
D48	CAEDF0000074660	1/4 - 1/2 Mile SSW
E49	CAEDF0000048106	1/4 - 1/2 Mile NNW
E50	CAEDF0000095486	1/4 - 1/2 Mile NNW
E51	CAEDF0000069209	1/4 - 1/2 Mile NNW
53	CADWR0000009111	1/4 - 1/2 Mile SE
E54	CAEDF0000126591	1/4 - 1/2 Mile NNW
E55	CAEDF0000016811	1/4 - 1/2 Mile NNW
D56	CAEDF0000074462	1/4 - 1/2 Mile SSW
E57	CAEDF0000049310	1/4 - 1/2 Mile NNW
E58	CAEDF0000132801	1/4 - 1/2 Mile NNW
D59	CAEDF0000050938	1/4 - 1/2 Mile SW
F61	CAEDF0000033001	1/4 - 1/2 Mile ESE
F62	CAEDF0000036333	1/4 - 1/2 Mile ESE
F63	CAEDF0000014796	1/4 - 1/2 Mile ESE
F64	CAEDF0000066822	1/4 - 1/2 Mile ESE
F65	CAEDF0000135305	1/4 - 1/2 Mile ESE
G66	CAEDF0000106261	1/4 - 1/2 Mile SE
G67	CAEDF0000115282	1/4 - 1/2 Mile SE
G68	CAEDF0000060595	1/4 - 1/2 Mile SE
G69	CAEDF0000083219	1/4 - 1/2 Mile SE
70	CADWR0000035336	1/4 - 1/2 Mile South
G71	CAEDF0000045013	1/4 - 1/2 Mile SE
G72	CAEDF0000009106	1/4 - 1/2 Mile SE
G73	CAEDF0000064717	1/4 - 1/2 Mile SE
F74	CAEDF0000129633	1/4 - 1/2 Mile ESE
G75	CAEDF0000084774	1/4 - 1/2 Mile SE
G76	CAEDF0000083138	1/4 - 1/2 Mile SE
G77	CAEDF0000142670	1/4 - 1/2 Mile SE

GEOCHECK® - PHYSICAL SETTING SOURCE SUMMARY

STATE DATABASE WELL INFORMATION

MAP ID	WELL ID	LOCATION FROM TP
F78	CAEDF0000085427	1/4 - 1/2 Mile ESE
F79	CAEDF0000056664	1/4 - 1/2 Mile ESE
F80	CAEDF0000082123	1/4 - 1/2 Mile ESE
G81	CAEDF0000019760	1/4 - 1/2 Mile SE
G82	CAEDF0000083950	1/4 - 1/2 Mile SE
F83	CAEDF0000119197	1/4 - 1/2 Mile ESE
F84	CAEDF0000135589	1/4 - 1/2 Mile ESE
G85	CAEDF0000124100	1/4 - 1/2 Mile SE
F86	CAEDF0000060748	1/4 - 1/2 Mile ESE
F87	CAEDF0000035297	1/4 - 1/2 Mile ESE
G88	CAEDF0000117661	1/4 - 1/2 Mile SE
G89	CAEDF0000054559	1/4 - 1/2 Mile ESE
90	CADWR0000032656	1/4 - 1/2 Mile East
H91	CAEDF0000078688	1/4 - 1/2 Mile ESE
H92	CAEDF0000005642	1/4 - 1/2 Mile ESE
G93	CAEDF0000067319	1/4 - 1/2 Mile SE
G94	CAEDF0000066180	1/4 - 1/2 Mile SE
G95	CAEDF0000068229	1/4 - 1/2 Mile SE
G96	CAEDF0000075015	1/4 - 1/2 Mile SE
F97	CAEDF0000132795	1/4 - 1/2 Mile ESE
G98	CAEDF0000051539	1/4 - 1/2 Mile SE
H99	CAEDF0000142144	1/4 - 1/2 Mile ESE
H100	CAEDF0000077513	1/4 - 1/2 Mile ESE
H101	CAEDF0000017270	1/4 - 1/2 Mile ESE
H102	CAEDF0000116411	1/4 - 1/2 Mile ESE
H103	CAEDF0000095886	1/4 - 1/2 Mile ESE
H104	CAEDF0000099823	1/4 - 1/2 Mile ESE
G105	CAEDF0000032239	1/4 - 1/2 Mile SE
G106	CAEDF0000065956	1/4 - 1/2 Mile SE
H107	CAEDF0000038470	1/4 - 1/2 Mile ESE
G108	CAEDF0000009051	1/4 - 1/2 Mile SE
H109	CAEDF0000037717	1/4 - 1/2 Mile ESE
H110	CAEDF0000061891	1/4 - 1/2 Mile ESE
H111	CAEDF0000125297	1/4 - 1/2 Mile ESE
H112	CAEDF0000017091	1/4 - 1/2 Mile ESE
H114	CAEDF0000001794	1/2 - 1 Mile ESE
115	CADWR0000018391	1/2 - 1 Mile SSE
J116	CADDW0000022151	1/2 - 1 Mile NNW
I117	CADWR9000005606	1/2 - 1 Mile WSW
K118	CAEDF0000005473	1/2 - 1 Mile ESE
K119	CAEDF0000078202	1/2 - 1 Mile ESE
K121	CAEDF0000063183	1/2 - 1 Mile ESE
J122	5253	1/2 - 1 Mile NNW
123	CADWR0000019528	1/2 - 1 Mile North
J124	CADDW0000019826	1/2 - 1 Mile NNW
125	5260	1/2 - 1 Mile SE
126	5252	1/2 - 1 Mile NNW
L127	CAEDF0000086825	1/2 - 1 Mile WSW
L128	CAEDF0000078043	1/2 - 1 Mile WSW
L129	CAEDF0000033815	1/2 - 1 Mile WSW
M130	CADDW0000006385	1/2 - 1 Mile West
L131	CAEDF0000106857	1/2 - 1 Mile WSW

GEOCHECK® - PHYSICAL SETTING SOURCE SUMMARY

STATE DATABASE WELL INFORMATION

MAP ID	WELL ID	LOCATION FROM TP
L132	CAEDF0000119280	1/2 - 1 Mile WSW
N133	CAEDF0000088088	1/2 - 1 Mile NNW
L134	CAEDF0000073086	1/2 - 1 Mile WSW
L135	CAEDF0000052991	1/2 - 1 Mile WSW
L136	CAEDF0000119653	1/2 - 1 Mile WSW
L137	CAEDF0000104531	1/2 - 1 Mile WSW
L138	CAEDF0000023614	1/2 - 1 Mile WSW
L139	CAEDF0000080268	1/2 - 1 Mile WSW
L140	CAEDF0000133721	1/2 - 1 Mile WSW
N141	CAEDF0000059644	1/2 - 1 Mile NNW
L142	CAEDF0000104038	1/2 - 1 Mile WSW
L143	CAEDF0000134266	1/2 - 1 Mile WSW
L144	CAEDF0000087499	1/2 - 1 Mile WSW
N147	CAEDF0000111835	1/2 - 1 Mile NNW
L148	CAEDF0000076793	1/2 - 1 Mile WSW
L149	CAEDF0000040006	1/2 - 1 Mile WSW
N150	CAEDF0000094472	1/2 - 1 Mile NNW
O151	CAEDF0000058432	1/2 - 1 Mile WNW
O152	CAEDF0000055775	1/2 - 1 Mile WNW
O153	CAEDF0000112105	1/2 - 1 Mile WNW
L154	CAEDF0000130677	1/2 - 1 Mile WSW
N155	CAEDF0000098447	1/2 - 1 Mile NNW
N157	CAEDF0000121550	1/2 - 1 Mile NNW
O158	CAEDF0000020634	1/2 - 1 Mile WNW
O159	CAEDF0000091656	1/2 - 1 Mile WNW
160	CAEDF0000142232	1/2 - 1 Mile NNW
O161	CAEDF0000061295	1/2 - 1 Mile WNW
N162	CAEDF0000031898	1/2 - 1 Mile NNW
L164	CAEDF0000038155	1/2 - 1 Mile WSW
M165	5254	1/2 - 1 Mile West
166	5257	1/2 - 1 Mile ENE
L167	CAEDF0000062512	1/2 - 1 Mile WSW
N168	CAEDF0000066471	1/2 - 1 Mile NNW
O169	CAEDF0000034430	1/2 - 1 Mile WNW
N170	CAEDF0000076436	1/2 - 1 Mile NNW
P171	CADWR0000009569	1/2 - 1 Mile ESE
P172	CADWR0000006641	1/2 - 1 Mile ESE
173	CADDW0000013331	1/2 - 1 Mile East
Q174	CAEDF0000091541	1/2 - 1 Mile South
Q175	CAEDF0000129106	1/2 - 1 Mile South
R177	CAEDF0000046446	1/2 - 1 Mile SSW
S178	CAEDF0000076902	1/2 - 1 Mile North
T179	CAEDF0000092890	1/2 - 1 Mile South
T180	CAEDF0000013044	1/2 - 1 Mile South
Q181	CAEDF0000063888	1/2 - 1 Mile SSW
Q182	CAEDF0000061507	1/2 - 1 Mile SSW
Q183	CAEDF0000099976	1/2 - 1 Mile SSW
Q184	CAEDF0000079186	1/2 - 1 Mile SSW
Q185	CAEDF0000064632	1/2 - 1 Mile South
Q186	CAEDF0000046548	1/2 - 1 Mile South
Q187	CAEDF0000035242	1/2 - 1 Mile South
S188	CAEDF0000076936	1/2 - 1 Mile North

GEOCHECK® - PHYSICAL SETTING SOURCE SUMMARY

STATE DATABASE WELL INFORMATION

MAP ID	WELL ID	LOCATION FROM TP
Q189	CAEDF0000098001	1/2 - 1 Mile South
R190	5266	1/2 - 1 Mile SSW
Q191	CAEDF0000047886	1/2 - 1 Mile SSW
Q192	CAEDF0000097645	1/2 - 1 Mile SSW
Q193	CAEDF0000138801	1/2 - 1 Mile SSW
Q194	CAEDF0000092528	1/2 - 1 Mile South
Q195	CAEDF0000071235	1/2 - 1 Mile South
Q196	CAEDF0000041832	1/2 - 1 Mile South
S197	CAEDF0000134356	1/2 - 1 Mile North
Q198	CAEDF0000114737	1/2 - 1 Mile South
Q199	CAEDF0000114153	1/2 - 1 Mile South
Q200	CAEDF0000080918	1/2 - 1 Mile South
S201	CAEDF0000099019	1/2 - 1 Mile North
S202	CAEDF0000107946	1/2 - 1 Mile North
U203	CAEDF0000019659	1/2 - 1 Mile SW
S204	CAEDF0000063478	1/2 - 1 Mile North
Q205	CAEDF0000038571	1/2 - 1 Mile South
Q206	CAEDF0000143649	1/2 - 1 Mile South
S207	CAEDF0000078509	1/2 - 1 Mile North
Q208	CAEDF0000124732	1/2 - 1 Mile South
U209	CAEDF0000107424	1/2 - 1 Mile SW
U210	CAEDF0000008413	1/2 - 1 Mile SW
U211	CAEDF0000084481	1/2 - 1 Mile SW
R212	5264	1/2 - 1 Mile SSW
U213	CAEDF0000054782	1/2 - 1 Mile SW
U214	CAEDF0000093262	1/2 - 1 Mile SW
Q215	CAEDF0000076246	1/2 - 1 Mile South
Q216	CAEDF0000033678	1/2 - 1 Mile South
V217	CAEDF0000051942	1/2 - 1 Mile NNE
U218	CAEDF0000083545	1/2 - 1 Mile SW
R219	CAEDF0000044964	1/2 - 1 Mile SSW
R220	CAEDF0000044140	1/2 - 1 Mile SSW
R221	CAEDF0000043697	1/2 - 1 Mile SSW
222	CADDW0000000668	1/2 - 1 Mile South
R223	CAEDF0000109759	1/2 - 1 Mile SSW
U224	CAEDF0000016467	1/2 - 1 Mile SW
V225	CAEDF0000011867	1/2 - 1 Mile NNE
R226	CAEDF0000121706	1/2 - 1 Mile SSW
R227	CAEDF0000044745	1/2 - 1 Mile SSW
V228	5256	1/2 - 1 Mile NNE
R229	CAEDF0000024311	1/2 - 1 Mile SSW
T230	CAEDF0000083021	1/2 - 1 Mile South
V231	CAEDF0000075784	1/2 - 1 Mile NNE
V232	CAEDF0000082041	1/2 - 1 Mile NNE
233	CADWR0000007913	1/2 - 1 Mile West
V234	CAEDF0000014514	1/2 - 1 Mile NNE
R235	CADDW0000015236	1/2 - 1 Mile SSW
V236	CAEDF0000003466	1/2 - 1 Mile NNE
V237	CAEDF0000015294	1/2 - 1 Mile NNE
R238	CAEDF0000134600	1/2 - 1 Mile SSW
R239	CAEDF0000122458	1/2 - 1 Mile SSW
R240	CAEDF0000048070	1/2 - 1 Mile SSW

GEOCHECK® - PHYSICAL SETTING SOURCE SUMMARY

STATE DATABASE WELL INFORMATION

MAP ID	WELL ID	LOCATION FROM TP
V242	CAEDF0000107635	1/2 - 1 Mile NNE
V243	CAEDF0000044751	1/2 - 1 Mile NNE
W244	CAEDF0000033615	1/2 - 1 Mile NNE
V245	CAEDF0000018330	1/2 - 1 Mile NNE
V246	CAEDF0000121877	1/2 - 1 Mile NNE
R247	CAEDF0000072816	1/2 - 1 Mile SSW
R248	CAEDF0000074366	1/2 - 1 Mile SSW
R249	CAEDF0000091823	1/2 - 1 Mile SSW
R251	CALLNL000000282	1/2 - 1 Mile SSW
R252	CALLNL000001030	1/2 - 1 Mile SSW
R253	CAEDF0000094940	1/2 - 1 Mile SSW
R254	CAEDF0000110030	1/2 - 1 Mile SSW
W255	CAEDF0000126742	1/2 - 1 Mile NNE
V256	CAEDF0000062581	1/2 - 1 Mile NNE
R257	CAUSGSN00017558	1/2 - 1 Mile SSW
R258	CAEDF0000035041	1/2 - 1 Mile SSW
V259	CAEDF0000082019	1/2 - 1 Mile NNE
X260	CAEDF0000142076	1/2 - 1 Mile SSW
X261	CAEDF0000093467	1/2 - 1 Mile SSW
Y262	CADDW0000021303	1/2 - 1 Mile WNW
X263	CAEDF0000040735	1/2 - 1 Mile SSW
X264	CAEDF0000037193	1/2 - 1 Mile SSW
Z265	CAEDF0000075805	1/2 - 1 Mile ESE
Z266	CAEDF0000125915	1/2 - 1 Mile ESE
Z267	CAEDF0000098044	1/2 - 1 Mile ESE
Z268	CAEDF0000127216	1/2 - 1 Mile ESE
Z269	CAEDF0000132784	1/2 - 1 Mile ESE
Z270	CAEDF0000031285	1/2 - 1 Mile ESE
Z271	CAEDF0000058274	1/2 - 1 Mile ESE
Z272	CAEDF0000000737	1/2 - 1 Mile ESE
AA273	5231	1/2 - 1 Mile NW
AA274	5232	1/2 - 1 Mile NW
Y275	5255	1/2 - 1 Mile WNW
AB276	CAEDF0000009958	1/2 - 1 Mile ENE
AB277	CAEDF0000059370	1/2 - 1 Mile ENE
AB278	CAEDF0000107245	1/2 - 1 Mile ENE
AB279	CAEDF0000049578	1/2 - 1 Mile ENE
AB280	CAEDF0000104036	1/2 - 1 Mile ENE
AB281	CAEDF0000049468	1/2 - 1 Mile ENE
AB282	CAEDF0000074186	1/2 - 1 Mile ENE
AB283	CAEDF0000124172	1/2 - 1 Mile ENE
AB284	CAEDF0000122592	1/2 - 1 Mile ENE
AB285	CAEDF0000098718	1/2 - 1 Mile ENE
AB286	CAEDF0000037405	1/2 - 1 Mile ENE
AB289	CAEDF0000055516	1/2 - 1 Mile ENE
AB290	CAEDF0000137357	1/2 - 1 Mile ENE
AB291	CAEDF0000112875	1/2 - 1 Mile ENE
AB292	CAEDF0000101936	1/2 - 1 Mile ENE
AB293	CAEDF0000140645	1/2 - 1 Mile ENE
AA294	CAEDF0000142301	1/2 - 1 Mile NW
AA295	CAEDF0000136656	1/2 - 1 Mile NW
AB296	CAEDF0000117141	1/2 - 1 Mile ENE

GEOCHECK® - PHYSICAL SETTING SOURCE SUMMARY

STATE DATABASE WELL INFORMATION

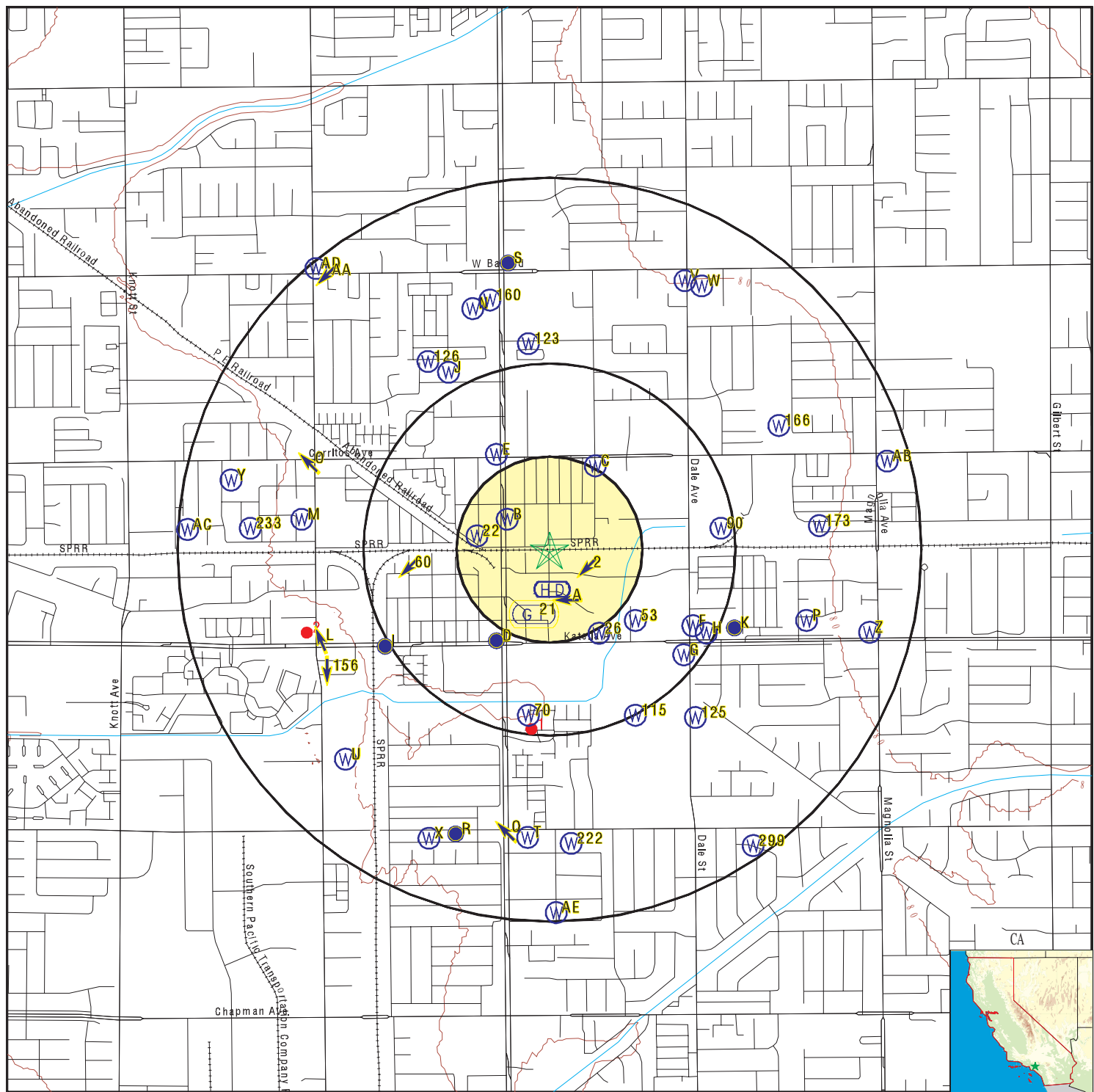
MAP ID	WELL ID	LOCATION FROM TP
AA297	CAEDF0000117793	1/2 - 1 Mile NW
AA298	CAEDF0000065245	1/2 - 1 Mile NW
299	5262	1/2 - 1 Mile SE
AA300	CAEDF0000133744	1/2 - 1 Mile NW
AA301	CAEDF0000059378	1/2 - 1 Mile NW
AC302	CAEDF0000084178	1/2 - 1 Mile West
AA303	CAEDF0000101319	1/2 - 1 Mile NW
AA304	CAEDF0000063534	1/2 - 1 Mile NW
AA305	CAEDF0000123455	1/2 - 1 Mile NW
AD306	CAEDF0000122654	1/2 - 1 Mile NW
AC307	CAEDF0000103411	1/2 - 1 Mile West
AC308	CAEDF0000123304	1/2 - 1 Mile West
AC309	CAEDF0000031223	1/2 - 1 Mile West
AE310	CADDW0000016333	1/2 - 1 Mile South
AE311	CADDW0000016518	1/2 - 1 Mile South
AC312	CAEDF0000076806	1/2 - 1 Mile West
AD313	CAEDF0000041071	1/2 - 1 Mile NW
AD314	CAEDF0000074320	1/2 - 1 Mile NW
AD315	CAEDF0000119485	1/2 - 1 Mile NW
AC316	CAEDF0000040694	1/2 - 1 Mile West
AD317	CAEDF0000143152	1/2 - 1 Mile NW
AD318	CAEDF0000141240	1/2 - 1 Mile NW
AB319	CAEDF0000111894	1/2 - 1 Mile ENE

OTHER STATE DATABASE INFORMATION

STATE OIL/GAS WELL INFORMATION

MAP ID	WELL ID	LOCATION FROM TP
1	CAOG14000006330	1/4 - 1/2 Mile South
2	CAOG14000006099	1/2 - 1 Mile WSW

PHYSICAL SETTING SOURCE MAP - 6680025.2s



- County Boundary
- Major Roads
- Contour Lines
- Earthquake Fault Lines
- Earthquake epicenter, Richter 5 or greater
- Water Wells
- Public Water Supply Wells
- Cluster of Multiple Icons

- Groundwater Flow Direction
- Indeterminate Groundwater Flow at Location
- Groundwater Flow Varies at Location
- Closest Hydrogeological Data
- Oil, gas or related wells

SITE NAME: City of Stanton Town Center Specific Plan Project
 ADDRESS: Katella Avenue/Cerritos Avenue
 Stanton CA 90680
 LAT/LONG: 33.806566 / 117.991019

CLIENT: Psomas
 CONTACT: Janet Powell
 INQUIRY #: 6680025.2s
 DATE: September 27, 2021 6:49 pm

GEOCHECK® - PHYSICAL SETTING SOURCE MAP FINDINGS

Map ID
Direction
Distance
Elevation

Database EDR ID Number

A1 SSE 0 - 1/8 Mile Lower	Site ID: Groundwater Flow: Shallow Water Depth: Deep Water Depth: Average Water Depth: Date:	083001617T W Not Reported Not Reported Not Reported 03/16/1990	AQUIFLOW	69467
2 ESE 0 - 1/8 Mile Higher	Site ID: Groundwater Flow: Shallow Water Depth: Deep Water Depth: Average Water Depth: Date:	083002446T SW 20.17 21.68 Not Reported 07/12/1995	AQUIFLOW	34287
A3 SSE 0 - 1/8 Mile Lower	Site ID: Groundwater Flow: Shallow Water Depth: Deep Water Depth: Average Water Depth: Date:	083000891T W Not Reported Not Reported Not Reported 03/16/1990	AQUIFLOW	69466
B4 WNW 1/8 - 1/4 Mile Higher			CA WELLS	CAEDF0000124694
A5 SSE 1/8 - 1/4 Mile Lower			CA WELLS	CAEDF0000088203
A6 SSE 1/8 - 1/4 Mile Lower			CA WELLS	CAEDF0000043060
B7 WNW 1/8 - 1/4 Mile Higher			CA WELLS	CAEDF0000122086
B8 NW 1/8 - 1/4 Mile Higher			CA WELLS	CAEDF0000075726

GEOCHECK® - PHYSICAL SETTING SOURCE MAP FINDINGS

Map ID
Direction
Distance
Elevation

Database

EDR ID Number

B9
WNW
1/8 - 1/4 Mile
Higher

CA WELLS

CAEDF0000071442

B10
NW
1/8 - 1/4 Mile
Higher

CA WELLS

CAEDF0000137926

A11
SSE
1/8 - 1/4 Mile
Lower

CA WELLS

CAEDF0000003019

B12
NW
1/8 - 1/4 Mile
Higher

CA WELLS

CAEDF0000081877

B13
NW
1/8 - 1/4 Mile
Higher

CA WELLS

CAEDF0000118792

A14
SSE
1/8 - 1/4 Mile
Lower

CA WELLS

CAEDF0000029629

B15
WNW
1/8 - 1/4 Mile
Higher

CA WELLS

CAEDF0000007938

A16
SSE
1/8 - 1/4 Mile
Lower

CA WELLS

CAEDF0000009072

A17
SSE
1/8 - 1/4 Mile
Lower

CA WELLS

CAEDF0000066790

GEOCHECK® - PHYSICAL SETTING SOURCE MAP FINDINGS

Map ID
Direction
Distance
Elevation

Database EDR ID Number

A18
SSE
1/8 - 1/4 Mile
Lower

CA WELLS CAEDF0000129306

A19
SSE
1/8 - 1/4 Mile
Lower

CA WELLS CAEDF0000086998

A20
South
1/8 - 1/4 Mile
Lower

CA WELLS CAEDF0000002947

21
SSW
1/8 - 1/4 Mile
Lower

Site ID: 083000743T
Groundwater Flow: Not Reported
Shallow Water Depth: 15
Deep Water Depth: 16
Average Water Depth: Not Reported
Date: 07/05/1996

AQUIFLOW 67212

22
West
1/8 - 1/4 Mile
Lower

CA WELLS CAEDF0000040197

C23
NNE
1/8 - 1/4 Mile
Higher

CA WELLS 5258

Seq: 5258
Frds no: 3010022026
District: 08
System no: 3010022
Source nam: CLAIR 03
Latitude: 334834.4
Precision: 2
Comment 1: Not Reported
Comment 3: Not Reported
Comment 5: Not Reported
Comment 7: Not Reported

Prim sta c: 04S/11W-24M01 S
County: 30
User id: TEE
Water type: G
Station ty: WELL/AMBNT/MUN/INTAKE/SUPPLY
Longitude: 1175917.8
Status: AU
Comment 2: Not Reported
Comment 4: Not Reported
Comment 6: Not Reported

System no: 3010022
Hqname: SOUTHERN CALIF WATER CO
City: ANAHEIM
Zip: 92801
Pop serv: 84737
Area serve: LOS ALAMITOS

System nam: Southern Calif Wc - West Orange
Address: 1920 W. CORPORATE WAY
State: CA
Zip ext: Not Reported
Connection: 25347

GEOCHECK® - PHYSICAL SETTING SOURCE MAP FINDINGS

Map ID
Direction
Distance
Elevation

Database EDR ID Number

C24
NNE
1/4 - 1/2 Mile
Higher

CA WELLS CADDW0000022016

D25
SSW
1/4 - 1/2 Mile
Lower

CA WELLS CAEDF0000081743

26
SSE
1/4 - 1/2 Mile
Lower

CA WELLS CAEDF0000114951

C27
NE
1/4 - 1/2 Mile
Higher

CA WELLS CADDW0000020601

D28
SSW
1/4 - 1/2 Mile
Lower

CA WELLS CAEDF0000092343

C29
NNE
1/4 - 1/2 Mile
Higher

CA WELLS 5259

Seq: 5259
Frds no: 3010022025
District: 08
System no: 3010022
Source nam: CLAIR 04
Latitude: 334837.5
Precision: 8
Comment 1: Not Reported
Comment 3: Not Reported
Comment 5: Not Reported
Comment 7: Not Reported

Prim sta c: 04S/11W-24M02 S
County: 30
User id: TEE
Water type: G
Station ty: WELL/AMBNT/MUN/INTAKE/SUPPLY
Longitude: 1175919.2
Status: AU
Comment 2: Not Reported
Comment 4: Not Reported
Comment 6: Not Reported

System no: 3010022
Hqname: SOUTHERN CALIF WATER CO
City: ANAHEIM
Zip: 92801
Pop serv: 84737
Area serve: LOS ALAMITOS

System nam: Southern Calif Wc - West Orange
Address: 1920 W. CORPORATE WAY
State: CA
Zip ext: Not Reported
Connection: 25347

Sample date: 22-APR-16
Chemical: PERCHLORATE
Dir: 4.

Finding: 5.1
Report units: UG/L

Sample date: 08-MAR-16
Chemical: PERCHLORATE

Finding: 5.8
Report units: UG/L

GEOCHECK® - PHYSICAL SETTING SOURCE MAP FINDINGS

Dir:	4.		
Sample date:	08-MAR-16	Finding:	5.7
Chemical:	PERCHLORATE	Report units:	UG/L
Dir:	4.		
Sample date:	07-MAR-16	Finding:	5.4
Chemical:	NITRATE (AS N)	Report units:	MG/L
Dir:	0.4		
Sample date:	17-FEB-16	Finding:	5.3
Chemical:	PERCHLORATE	Report units:	UG/L
Dir:	4.		
Sample date:	17-FEB-16	Finding:	5.73
Chemical:	NITRATE (AS N)	Report units:	MG/L
Dir:	0.4		
Sample date:	17-FEB-16	Finding:	5.73
Chemical:	NITRATE + NITRITE (AS N)	Report units:	MG/L
Dir:	0.4		
Sample date:	01-FEB-16	Finding:	5.6
Chemical:	NITRATE (AS N)	Report units:	MG/L
Dir:	0.4		
Sample date:	11-JAN-16	Finding:	6.2
Chemical:	NITRATE (AS N)	Report units:	MG/L
Dir:	0.4		
Sample date:	07-DEC-15	Finding:	5.4
Chemical:	NITRATE (AS N)	Report units:	MG/L
Dir:	0.4		
Sample date:	07-DEC-15	Finding:	0.2
Chemical:	AMMONIA (NH3-N)	Report units:	MG/L
Dir:	0.		
Sample date:	09-NOV-15	Finding:	0.25
Chemical:	TOTAL TRIHALOMETHANES	Report units:	UG/L
Dir:	0.		
Sample date:	09-NOV-15	Finding:	5.88
Chemical:	NITRATE + NITRITE (AS N)	Report units:	MG/L
Dir:	0.4		
Sample date:	09-NOV-15	Finding:	26.02
Chemical:	NITRATE (AS NO3)	Report units:	MG/L
Dir:	2.		
Sample date:	05-OCT-15	Finding:	5.5
Chemical:	NITRATE (AS N)	Report units:	MG/L
Dir:	0.4		
Sample date:	01-SEP-15	Finding:	5.3
Chemical:	NITRATE (AS N)	Report units:	MG/L
Dir:	0.4		
Sample date:	05-AUG-15	Finding:	904.
Chemical:	SPECIFIC CONDUCTANCE	Report units:	US
Dir:	0.		

GEOCHECK® - PHYSICAL SETTING SOURCE MAP FINDINGS

Sample date:	05-AUG-15	Finding:	7.9
Chemical:	PH, LABORATORY	Report units:	Not Reported
Dir:	0.		
Sample date:	05-AUG-15	Finding:	191.
Chemical:	ALKALINITY (TOTAL) AS CaCO3	Report units:	MG/L
Dir:	0.		
Sample date:	05-AUG-15	Finding:	191.
Chemical:	BICARBONATE ALKALINITY	Report units:	MG/L
Dir:	0.		
Sample date:	05-AUG-15	Finding:	380.
Chemical:	HARDNESS (TOTAL) AS CaCO3	Report units:	MG/L
Dir:	0.		
Sample date:	05-AUG-15	Finding:	118.
Chemical:	CALCIUM	Report units:	MG/L
Dir:	0.		
Sample date:	05-AUG-15	Finding:	21.
Chemical:	MAGNESIUM	Report units:	MG/L
Dir:	0.		
Sample date:	05-AUG-15	Finding:	52.1
Chemical:	SODIUM	Report units:	MG/L
Dir:	0.		
Sample date:	05-AUG-15	Finding:	4.2
Chemical:	POTASSIUM	Report units:	MG/L
Dir:	0.		
Sample date:	05-AUG-15	Finding:	71.9
Chemical:	CHLORIDE	Report units:	MG/L
Dir:	0.		
Sample date:	05-AUG-15	Finding:	154.
Chemical:	SULFATE	Report units:	MG/L
Dir:	0.5		
Sample date:	05-AUG-15	Finding:	0.47
Chemical:	FLUORIDE (F) (NATURAL-SOURCE)	Report units:	MG/L
Dir:	0.1		
Sample date:	05-AUG-15	Finding:	3.9
Chemical:	VANADIUM	Report units:	UG/L
Dir:	3.		
Sample date:	05-AUG-15	Finding:	592.
Chemical:	TOTAL DISSOLVED SOLIDS	Report units:	MG/L
Dir:	0.		
Sample date:	05-AUG-15	Finding:	26.1
Chemical:	NITRATE (AS NO3)	Report units:	MG/L
Dir:	2.		
Sample date:	05-AUG-15	Finding:	0.25
Chemical:	TOTAL TRIHALOMETHANES	Report units:	UG/L
Dir:	0.		
Sample date:	05-AUG-15	Finding:	0.17
Chemical:	BROMIDE	Report units:	MG/L

GEOCHECK® - PHYSICAL SETTING SOURCE MAP FINDINGS

Dir:	0.		
Sample date:	05-AUG-15	Finding:	5900.
Chemical:	NITRATE + NITRITE (AS N)	Report units:	MG/L
Dir:	0.4		
Sample date:	05-AUG-15	Finding:	4.6
Chemical:	PERCHLORATE	Report units:	UG/L
Dir:	4.		
Sample date:	12-MAY-15	Finding:	5600.
Chemical:	NITRATE + NITRITE (AS N)	Report units:	MG/L
Dir:	0.4		
Sample date:	12-MAY-15	Finding:	24.8
Chemical:	NITRATE (AS NO3)	Report units:	MG/L
Dir:	2.		
Sample date:	12-MAY-15	Finding:	4.3
Chemical:	PERCHLORATE	Report units:	UG/L
Dir:	4.		
Sample date:	04-FEB-15	Finding:	0.25
Chemical:	TOTAL TRIHALOMETHANES	Report units:	UG/L
Dir:	0.		
Sample date:	04-FEB-15	Finding:	4.5
Chemical:	PERCHLORATE	Report units:	UG/L
Dir:	4.		
Sample date:	04-FEB-15	Finding:	5480.
Chemical:	NITRATE + NITRITE (AS N)	Report units:	MG/L
Dir:	0.4		
Sample date:	04-FEB-15	Finding:	24.3
Chemical:	NITRATE (AS NO3)	Report units:	MG/L
Dir:	2.		
Sample date:	26-JAN-15	Finding:	110.
Chemical:	CALCIUM	Report units:	MG/L
Dir:	0.		
Sample date:	26-JAN-15	Finding:	19.
Chemical:	MAGNESIUM	Report units:	MG/L
Dir:	0.		
Sample date:	26-JAN-15	Finding:	340.
Chemical:	HARDNESS (TOTAL) AS CaCO3	Report units:	MG/L
Dir:	0.		
Sample date:	26-JAN-15	Finding:	540.
Chemical:	TOTAL DISSOLVED SOLIDS	Report units:	MG/L
Dir:	0.		
Sample date:	04-NOV-14	Finding:	4.9
Chemical:	PERCHLORATE	Report units:	UG/L
Dir:	4.		
Sample date:	03-SEP-14	Finding:	4.3
Chemical:	PERCHLORATE	Report units:	UG/L
Dir:	4.		

GEOCHECK® - PHYSICAL SETTING SOURCE MAP FINDINGS

Sample date:	03-SEP-14	Finding:	4.2
Chemical:	PERCHLORATE	Report units:	UG/L
Dir:	4.		
Sample date:	12-AUG-14	Finding:	4.72
Chemical:	PERCHLORATE	Report units:	UG/L
Dir:	4.		
Sample date:	12-AUG-14	Finding:	2.5
Chemical:	CHROMIUM, HEXAVALENT	Report units:	UG/L
Dir:	1.		
Sample date:	21-MAY-14	Finding:	4.8
Chemical:	PERCHLORATE	Report units:	UG/L
Dir:	4.		
Sample date:	07-APR-14	Finding:	5200.
Chemical:	NITRATE + NITRITE (AS N)	Report units:	MG/L
Dir:	0.4		
Sample date:	04-MAR-14	Finding:	2.11
Chemical:	GROSS ALPHA COUNTING ERROR	Report units:	PCI/L
Dir:	0.		
Sample date:	04-MAR-14	Finding:	8.8e-002
Chemical:	RADIUM 228	Report units:	PCI/L
Dir:	1.		
Sample date:	04-MAR-14	Finding:	0.679
Chemical:	RADIUM 228 COUNTING ERROR	Report units:	PCI/L
Dir:	0.		
Sample date:	04-MAR-14	Finding:	7.67
Chemical:	URANIUM (PCI/L)	Report units:	PCI/L
Dir:	1.		
Sample date:	04-MAR-14	Finding:	1.68
Chemical:	URANIUM COUNTING ERROR	Report units:	PCI/L
Dir:	0.		
Sample date:	04-MAR-14	Finding:	1.11
Chemical:	GROSS ALPHA MDA95	Report units:	PCI/L
Dir:	0.		
Sample date:	04-MAR-14	Finding:	0.3
Chemical:	URANIUM MDA95	Report units:	PCI/L
Dir:	0.		
Sample date:	04-MAR-14	Finding:	0.25
Chemical:	RADIUM 228 MDA95	Report units:	PCI/L
Dir:	0.		
Sample date:	04-MAR-14	Finding:	8.6e-002
Chemical:	RA-226 FOR CWS OR TOTAL RA FOR NTNC BY 903.0		
Report units:	PCI/L	Dir:	0.
Sample date:	04-MAR-14	Finding:	0.126
Chemical:	RA-226 OR TOTAL RA BY 903.0 C.E.	Report units:	PCI/L
Dir:	0.		
Sample date:	04-MAR-14	Finding:	0.418
Chemical:	RADIUM, TOTAL, MDA95-NTNC ONLY, BY 903.0		

GEOCHECK® - PHYSICAL SETTING SOURCE MAP FINDINGS

Report units:	PCI/L	Dlr:	0.
Sample date:	04-MAR-14	Finding:	7.45
Chemical:	GROSS ALPHA	Report units:	PCI/L
Dlr:	3.		
Sample date:	04-MAR-14	Finding:	4180.
Chemical:	NITRATE + NITRITE (AS N)	Report units:	MG/L
Dlr:	0.4		
Sample date:	04-MAR-14	Finding:	510.
Chemical:	TOTAL DISSOLVED SOLIDS	Report units:	MG/L
Dlr:	0.		
Sample date:	04-MAR-14	Finding:	15.
Chemical:	MAGNESIUM	Report units:	MG/L
Dlr:	0.		
Sample date:	04-MAR-14	Finding:	87.
Chemical:	CALCIUM	Report units:	MG/L
Dlr:	0.		
Sample date:	04-MAR-14	Finding:	7.87
Chemical:	PH, LABORATORY	Report units:	Not Reported
Dlr:	0.		
Sample date:	04-MAR-14	Finding:	280.
Chemical:	HARDNESS (TOTAL) AS CaCO ₃	Report units:	MG/L
Dlr:	0.		
Sample date:	29-OCT-13	Finding:	0.25
Chemical:	TOTAL TRIHALOMETHANES	Report units:	UG/L
Dlr:	0.		
Sample date:	29-OCT-13	Finding:	4.5
Chemical:	PERCHLORATE	Report units:	UG/L
Dlr:	4.		
Sample date:	04-SEP-13	Finding:	4.8
Chemical:	NITRATE (AS NO ₃)	Report units:	MG/L
Dlr:	2.		
Sample date:	20-AUG-13	Finding:	4.8
Chemical:	PERCHLORATE	Report units:	UG/L
Dlr:	4.		
Sample date:	20-AUG-13	Finding:	0.25
Chemical:	TOTAL TRIHALOMETHANES	Report units:	UG/L
Dlr:	0.		
Sample date:	06-MAY-13	Finding:	4.7
Chemical:	NITRATE (AS NO ₃)	Report units:	MG/L
Dlr:	2.		
Sample date:	01-APR-13	Finding:	4.7
Chemical:	NITRATE (AS NO ₃)	Report units:	MG/L
Dlr:	2.		
Sample date:	13-MAR-13	Finding:	3730.
Chemical:	NITRATE + NITRITE (AS N)	Report units:	MG/L
Dlr:	0.4		

GEOCHECK® - PHYSICAL SETTING SOURCE MAP FINDINGS

Sample date:	04-MAR-13	Finding:	4.6
Chemical:	NITRATE (AS NO3)	Report units:	MG/L
Dir:	2.		
Sample date:	04-FEB-13	Finding:	4.6
Chemical:	NITRATE (AS NO3)	Report units:	MG/L
Dir:	2.		
Sample date:	14-JAN-13	Finding:	560.
Chemical:	TOTAL DISSOLVED SOLIDS	Report units:	MG/L
Dir:	0.		
Sample date:	14-JAN-13	Finding:	20.
Chemical:	MAGNESIUM	Report units:	MG/L
Dir:	0.		
Sample date:	14-JAN-13	Finding:	110.
Chemical:	CALCIUM	Report units:	MG/L
Dir:	0.		
Sample date:	14-JAN-13	Finding:	360.
Chemical:	HARDNESS (TOTAL) AS CaCO3	Report units:	MG/L
Dir:	0.		
Sample date:	14-JAN-13	Finding:	7.62
Chemical:	PH, LABORATORY	Report units:	Not Reported
Dir:	0.		
Sample date:	09-JAN-13	Finding:	4.7
Chemical:	NITRATE (AS NO3)	Report units:	MG/L
Dir:	2.		
Sample date:	07-NOV-12	Finding:	5.1
Chemical:	PERCHLORATE	Report units:	UG/L
Dir:	4.		
Sample date:	07-NOV-12	Finding:	0.25
Chemical:	TOTAL TRIHALOMETHANES	Report units:	UG/L
Dir:	0.		
Sample date:	01-NOV-12	Finding:	5.2
Chemical:	NITRATE (AS NO3)	Report units:	MG/L
Dir:	2.		
Sample date:	01-OCT-12	Finding:	4.8
Chemical:	NITRATE (AS NO3)	Report units:	MG/L
Dir:	2.		
Sample date:	11-SEP-12	Finding:	4480.
Chemical:	NITRATE + NITRITE (AS N)	Report units:	MG/L
Dir:	0.4		
Sample date:	11-SEP-12	Finding:	1.93
Chemical:	GROSS ALPHA COUNTING ERROR	Report units:	PCI/L
Dir:	0.		
Sample date:	11-SEP-12	Finding:	9.71
Chemical:	URANIUM (PCI/L)	Report units:	PCI/L
Dir:	1.		
Sample date:	11-SEP-12	Finding:	1.08
Chemical:	URANIUM COUNTING ERROR	Report units:	PCI/L

GEOCHECK® - PHYSICAL SETTING SOURCE MAP FINDINGS

Dir:	0.		
Sample date:	11-SEP-12	Finding:	0.15
Chemical:	BROMIDE	Report units:	MG/L
Dir:	0.		
Sample date:	11-SEP-12	Finding:	0.25
Chemical:	TOTAL TRIHALOMETHANES	Report units:	UG/L
Dir:	0.		
Sample date:	11-SEP-12	Finding:	4.5
Chemical:	VANADIUM	Report units:	UG/L
Dir:	3.		
Sample date:	11-SEP-12	Finding:	570.
Chemical:	TOTAL DISSOLVED SOLIDS	Report units:	MG/L
Dir:	0.		
Sample date:	11-SEP-12	Finding:	2.1
Chemical:	CHROMIUM, HEXAVALENT	Report units:	UG/L
Dir:	1.		
Sample date:	11-SEP-12	Finding:	120.
Chemical:	BORON	Report units:	UG/L
Dir:	100.		
Sample date:	11-SEP-12	Finding:	2.3
Chemical:	ARSENIC	Report units:	UG/L
Dir:	2.		
Sample date:	11-SEP-12	Finding:	0.44
Chemical:	FLUORIDE (F) (NATURAL-SOURCE)	Report units:	MG/L
Dir:	0.1		
Sample date:	11-SEP-12	Finding:	154.
Chemical:	SULFATE	Report units:	MG/L
Dir:	0.5		
Sample date:	11-SEP-12	Finding:	73.4
Chemical:	CHLORIDE	Report units:	MG/L
Dir:	0.		
Sample date:	11-SEP-12	Finding:	4.2
Chemical:	POTASSIUM	Report units:	MG/L
Dir:	0.		
Sample date:	11-SEP-12	Finding:	54.6
Chemical:	SODIUM	Report units:	MG/L
Dir:	0.		
Sample date:	11-SEP-12	Finding:	18.6
Chemical:	MAGNESIUM	Report units:	MG/L
Dir:	0.		
Sample date:	11-SEP-12	Finding:	103.
Chemical:	CALCIUM	Report units:	MG/L
Dir:	0.		
Sample date:	11-SEP-12	Finding:	335.
Chemical:	HARDNESS (TOTAL) AS CaCO ₃	Report units:	MG/L
Dir:	0.		

GEOCHECK® - PHYSICAL SETTING SOURCE MAP FINDINGS

Sample date:	11-SEP-12	Finding:	237.
Chemical:	BICARBONATE ALKALINITY	Report units:	MG/L
Dir:	0.		
Sample date:	11-SEP-12	Finding:	194.
Chemical:	ALKALINITY (TOTAL) AS CaCO3	Report units:	MG/L
Dir:	0.		
Sample date:	11-SEP-12	Finding:	8.
Chemical:	PH, LABORATORY	Report units:	Not Reported
Dir:	0.		
Sample date:	11-SEP-12	Finding:	917.
Chemical:	SPECIFIC CONDUCTANCE	Report units:	US
Dir:	0.		
Sample date:	04-SEP-12	Finding:	4.3
Chemical:	NITRATE (AS NO3)	Report units:	MG/L
Dir:	2.		
Sample date:	06-AUG-12	Finding:	4.3
Chemical:	NITRATE (AS NO3)	Report units:	MG/L
Dir:	2.		
Sample date:	06-AUG-12	Finding:	540.
Chemical:	TOTAL DISSOLVED SOLIDS	Report units:	MG/L
Dir:	0.		
Sample date:	06-AUG-12	Finding:	360.
Chemical:	HARDNESS (TOTAL) AS CaCO3	Report units:	MG/L
Dir:	0.		
Sample date:	15-MAY-12	Finding:	4300.
Chemical:	NITRATE + NITRITE (AS N)	Report units:	MG/L
Dir:	0.4		
Sample date:	15-MAY-12	Finding:	4.4
Chemical:	PERCHLORATE	Report units:	UG/L
Dir:	4.		
Sample date:	15-MAY-12	Finding:	9.48
Chemical:	GROSS ALPHA	Report units:	PCI/L
Dir:	3.		
Sample date:	15-MAY-12	Finding:	2.75
Chemical:	GROSS ALPHA COUNTING ERROR	Report units:	PCI/L
Dir:	0.		
Sample date:	15-MAY-12	Finding:	0.407
Chemical:	RADIUM 228 COUNTING ERROR	Report units:	PCI/L
Dir:	0.		
Sample date:	15-MAY-12	Finding:	1.65
Chemical:	GROSS ALPHA MDA95	Report units:	PCI/L
Dir:	0.		
Sample date:	15-MAY-12	Finding:	0.2
Chemical:	RADIUM 228 MDA95	Report units:	PCI/L
Dir:	0.		
Sample date:	15-MAY-12	Finding:	0.396
Chemical:	RA-226 FOR CWS OR TOTAL RA FOR NTNC BY 903.0		

GEOCHECK® - PHYSICAL SETTING SOURCE MAP FINDINGS

Report units:	PCI/L	Dlr:	0.
Sample date:	15-MAY-12	Finding:	0.29
Chemical:	RA-226 OR TOTAL RA BY 903.0 C.E.	Report units:	PCI/L
Dlr:	0.		
Sample date:	15-MAY-12	Finding:	0.439
Chemical:	RADIUM, TOTAL, MDA95-NTNC ONLY, BY 903.0	Dlr:	0.
Report units:	PCI/L		
Sample date:	15-MAY-12	Finding:	2.2
Chemical:	CHROMIUM (TOTAL)	Report units:	UG/L
Dlr:	10.		
Sample date:	15-MAY-12	Finding:	1.9
Chemical:	CHROMIUM, HEXAVALENT	Report units:	UG/L
Dlr:	1.		
Sample date:	15-MAY-12	Finding:	79.
Chemical:	BARIUM	Report units:	UG/L
Dlr:	100.		
Sample date:	15-MAY-12	Finding:	0.48
Chemical:	FLUORIDE (F) (NATURAL-SOURCE)	Report units:	MG/L
Dlr:	0.1		
Sample date:	15-MAY-12	Finding:	160.
Chemical:	SULFATE	Report units:	MG/L
Dlr:	0.5		
Sample date:	15-MAY-12	Finding:	80.
Chemical:	CHLORIDE	Report units:	MG/L
Dlr:	0.		
Sample date:	15-MAY-12	Finding:	4.5
Chemical:	POTASSIUM	Report units:	MG/L
Dlr:	0.		
Sample date:	15-MAY-12	Finding:	62.
Chemical:	SODIUM	Report units:	MG/L
Dlr:	0.		
Sample date:	15-MAY-12	Finding:	20.
Chemical:	MAGNESIUM	Report units:	MG/L
Dlr:	0.		
Sample date:	15-MAY-12	Finding:	120.
Chemical:	CALCIUM	Report units:	MG/L
Dlr:	0.		
Sample date:	15-MAY-12	Finding:	370.
Chemical:	HARDNESS (TOTAL) AS CaCO ₃	Report units:	MG/L
Dlr:	0.		
Sample date:	15-MAY-12	Finding:	180.
Chemical:	BICARBONATE ALKALINITY	Report units:	MG/L
Dlr:	0.		
Sample date:	15-MAY-12	Finding:	180.
Chemical:	ALKALINITY (TOTAL) AS CaCO ₃	Report units:	MG/L
Dlr:	0.		

GEOCHECK® - PHYSICAL SETTING SOURCE MAP FINDINGS

Sample date:	15-MAY-12	Finding:	8.13
Chemical:	PH, LABORATORY	Report units:	Not Reported
Dlr:	0.		
Sample date:	15-MAY-12	Finding:	13.
Chemical:	AGGRSSIVE INDEX (CORROSIVITY)	Report units:	Not Reported
Dlr:	0.		
Sample date:	15-MAY-12	Finding:	860.
Chemical:	SPECIFIC CONDUCTANCE	Report units:	US
Dlr:	0.		
Sample date:	15-MAY-12	Finding:	630.
Chemical:	TOTAL DISSOLVED SOLIDS	Report units:	MG/L
Dlr:	0.		

D30
SSW
1/4 - 1/2 Mile
Lower

CA WELLS **CAEDF0000064936**

D31
SSW
1/4 - 1/2 Mile
Lower

CA WELLS **CAEDF0000044273**

E32
NNW
1/4 - 1/2 Mile
Higher

CA WELLS **CAEDF0000141708**

D33
SSW
1/4 - 1/2 Mile
Lower

CA WELLS **CAEDF0000105288**

C34
NE
1/4 - 1/2 Mile
Higher

CA WELLS **CADDW0000020931**

D35
SSW
1/4 - 1/2 Mile
Lower

CA WELLS **CAEDF0000123099**

E36
NNW
1/4 - 1/2 Mile
Higher

CA WELLS **CAEDF0000115108**

GEOCHECK® - PHYSICAL SETTING SOURCE MAP FINDINGS

Map ID
Direction
Distance
Elevation

Database

EDR ID Number

D37
SSW
1/4 - 1/2 Mile
Lower

CA WELLS

CAEDF0000013502

D38
SSW
1/4 - 1/2 Mile
Lower

CA WELLS

CAEDF0000085734

D39
SW
1/4 - 1/2 Mile
Lower

CA WELLS

CAEDF0000010518

E40
NNW
1/4 - 1/2 Mile
Higher

CA WELLS

CAEDF0000086102

D41
SSW
1/4 - 1/2 Mile
Lower

CA WELLS

CAEDF0000133014

E42
NNW
1/4 - 1/2 Mile
Higher

CA WELLS

CAEDF0000099620

E43
NNW
1/4 - 1/2 Mile
Higher

CA WELLS

CAEDF0000003487

E44
NNW
1/4 - 1/2 Mile
Higher

CA WELLS

CAEDF0000004825

E45
NNW
1/4 - 1/2 Mile
Higher

CA WELLS

CAEDF0000139223

GEOCHECK® - PHYSICAL SETTING SOURCE MAP FINDINGS

Map ID
Direction
Distance
Elevation

Database EDR ID Number

E46
NNW
1/4 - 1/2 Mile
Higher

CA WELLS CAEDF0000012855

D47
SSW
1/4 - 1/2 Mile
Lower

CA WELLS CAEDF0000035235

D48
SSW
1/4 - 1/2 Mile
Lower

CA WELLS CAEDF0000074660

E49
NNW
1/4 - 1/2 Mile
Higher

CA WELLS CAEDF0000048106

E50
NNW
1/4 - 1/2 Mile
Higher

CA WELLS CAEDF0000095486

E51
NNW
1/4 - 1/2 Mile
Higher

CA WELLS CAEDF0000069209

D52
SSW
1/4 - 1/2 Mile
Lower

FRDS PWS CA3000696

PWS ID:	CA3000696	PWS name:	TRACT 868 MUTUAL WATER CO INC.
Address:	Not Reported	Care of:	Not Reported
City:	STANTON	State:	CA
Zip:	90680	Owner:	TRACT 868 MUTUAL WATER CO INC.
Source code:	Ground water	Population:	50

PWS ID:	CA3000696	PWS type:	System Owner/Responsible Party
PWS name:	TRACT 868 MUTUAL WATER CO INC		
PWS address:	Not Reported	PWS city:	STANTON
PWS state:	CA	PWS zip:	90680
PWS ID:	CA3000696	Activity status:	Active
Date system activated:	8404	Date system deactivated:	Not Reported
Retail population:	00000090	System name:	TRACT 868 MUTUAL WATER CO INC.
System address:	TRACT 868 MUTUAL WATER CO INC		
System address:	7841 001ST ST	System city:	STANTON
System state:	CA	System zip:	90680

Population served:	Under 101 Persons	Treatment:	Untreated
--------------------	-------------------	------------	-----------

GEOCHECK® - PHYSICAL SETTING SOURCE MAP FINDINGS

Latitude:

334809

Longitude:

1175931

53
SE
1/4 - 1/2 Mile
Lower

CA WELLS

CADWR0000009111

E54
NNW
1/4 - 1/2 Mile
Higher

CA WELLS

CAEDF0000126591

E55
NNW
1/4 - 1/2 Mile
Higher

CA WELLS

CAEDF0000016811

D56
SSW
1/4 - 1/2 Mile
Lower

CA WELLS

CAEDF0000074462

E57
NNW
1/4 - 1/2 Mile
Higher

CA WELLS

CAEDF0000049310

E58
NNW
1/4 - 1/2 Mile
Higher

CA WELLS

CAEDF0000132801

D59
SW
1/4 - 1/2 Mile
Lower

CA WELLS

CAEDF0000050938

60
West
1/4 - 1/2 Mile
Lower

Site ID: 083000702T
Groundwater Flow: SW
Shallow Water Depth: 16
Deep Water Depth: 17
Average Water Depth: Not Reported
Date: 08/31/1995

AQUIFLOW

55053

F61
ESE
1/4 - 1/2 Mile
Higher

CA WELLS

CAEDF0000033001

GEOCHECK® - PHYSICAL SETTING SOURCE MAP FINDINGS

Map ID Direction Distance Elevation	Database	EDR ID Number
F62 ESE 1/4 - 1/2 Mile Higher	CA WELLS	CAEDF0000036333
F63 ESE 1/4 - 1/2 Mile Higher	CA WELLS	CAEDF0000014796
F64 ESE 1/4 - 1/2 Mile Higher	CA WELLS	CAEDF0000066822
F65 ESE 1/4 - 1/2 Mile Higher	CA WELLS	CAEDF0000135305
G66 SE 1/4 - 1/2 Mile Higher	CA WELLS	CAEDF0000106261
G67 SE 1/4 - 1/2 Mile Higher	CA WELLS	CAEDF0000115282
G68 SE 1/4 - 1/2 Mile Higher	CA WELLS	CAEDF0000060595
G69 SE 1/4 - 1/2 Mile Higher	CA WELLS	CAEDF0000083219
70 South 1/4 - 1/2 Mile Lower	CA WELLS	CADWR0000035336

GEOCHECK® - PHYSICAL SETTING SOURCE MAP FINDINGS

Map ID
Direction
Distance
Elevation

Database

EDR ID Number

G71
SE
1/4 - 1/2 Mile
Higher

CA WELLS

CAEDF0000045013

G72
SE
1/4 - 1/2 Mile
Higher

CA WELLS

CAEDF0000009106

G73
SE
1/4 - 1/2 Mile
Higher

CA WELLS

CAEDF0000064717

F74
ESE
1/4 - 1/2 Mile
Higher

CA WELLS

CAEDF0000129633

G75
SE
1/4 - 1/2 Mile
Higher

CA WELLS

CAEDF0000084774

G76
SE
1/4 - 1/2 Mile
Higher

CA WELLS

CAEDF0000083138

G77
SE
1/4 - 1/2 Mile
Higher

CA WELLS

CAEDF0000142670

F78
ESE
1/4 - 1/2 Mile
Higher

CA WELLS

CAEDF0000085427

F79
ESE
1/4 - 1/2 Mile
Higher

CA WELLS

CAEDF0000056664

GEOCHECK® - PHYSICAL SETTING SOURCE MAP FINDINGS

Map ID
Direction
Distance
Elevation

Database

EDR ID Number

F80
ESE
1/4 - 1/2 Mile
Higher

CA WELLS

CAEDF0000082123

G81
SE
1/4 - 1/2 Mile
Higher

CA WELLS

CAEDF0000019760

G82
SE
1/4 - 1/2 Mile
Higher

CA WELLS

CAEDF0000083950

F83
ESE
1/4 - 1/2 Mile
Higher

CA WELLS

CAEDF0000119197

F84
ESE
1/4 - 1/2 Mile
Higher

CA WELLS

CAEDF0000135589

G85
SE
1/4 - 1/2 Mile
Higher

CA WELLS

CAEDF0000124100

F86
ESE
1/4 - 1/2 Mile
Higher

CA WELLS

CAEDF0000060748

F87
ESE
1/4 - 1/2 Mile
Higher

CA WELLS

CAEDF0000035297

G88
SE
1/4 - 1/2 Mile
Higher

CA WELLS

CAEDF0000117661

GEOCHECK® - PHYSICAL SETTING SOURCE MAP FINDINGS

Map ID
Direction
Distance
Elevation

Database

EDR ID Number

G89
ESE
1/4 - 1/2 Mile
Higher

CA WELLS

CAEDF0000054559

90
East
1/4 - 1/2 Mile
Higher

CA WELLS

CADWR0000032656

H91
ESE
1/4 - 1/2 Mile
Higher

CA WELLS

CAEDF0000078688

H92
ESE
1/4 - 1/2 Mile
Higher

CA WELLS

CAEDF0000005642

G93
SE
1/4 - 1/2 Mile
Higher

CA WELLS

CAEDF0000067319

G94
SE
1/4 - 1/2 Mile
Higher

CA WELLS

CAEDF0000066180

G95
SE
1/4 - 1/2 Mile
Higher

CA WELLS

CAEDF0000068229

G96
SE
1/4 - 1/2 Mile
Higher

CA WELLS

CAEDF0000075015

F97
ESE
1/4 - 1/2 Mile
Higher

CA WELLS

CAEDF0000132795

GEOCHECK® - PHYSICAL SETTING SOURCE MAP FINDINGS

Map ID
Direction
Distance
Elevation

Database

EDR ID Number

G98
SE
1/4 - 1/2 Mile
Higher

CA WELLS

CAEDF0000051539

H99
ESE
1/4 - 1/2 Mile
Higher

CA WELLS

CAEDF0000142144

H100
ESE
1/4 - 1/2 Mile
Higher

CA WELLS

CAEDF0000077513

H101
ESE
1/4 - 1/2 Mile
Higher

CA WELLS

CAEDF0000017270

H102
ESE
1/4 - 1/2 Mile
Higher

CA WELLS

CAEDF0000116411

H103
ESE
1/4 - 1/2 Mile
Higher

CA WELLS

CAEDF0000095886

H104
ESE
1/4 - 1/2 Mile
Higher

CA WELLS

CAEDF0000099823

G105
SE
1/4 - 1/2 Mile
Higher

CA WELLS

CAEDF0000032239

G106
SE
1/4 - 1/2 Mile
Higher

CA WELLS

CAEDF0000065956

GEOCHECK® - PHYSICAL SETTING SOURCE MAP FINDINGS

Map ID
Direction
Distance
Elevation

Database EDR ID Number

H107
ESE
1/4 - 1/2 Mile
Higher

CA WELLS CAEDF0000038470

G108
SE
1/4 - 1/2 Mile
Higher

CA WELLS CAEDF0000009051

H109
ESE
1/4 - 1/2 Mile
Higher

CA WELLS CAEDF0000037717

H110
ESE
1/4 - 1/2 Mile
Higher

CA WELLS CAEDF0000061891

H111
ESE
1/4 - 1/2 Mile
Higher

CA WELLS CAEDF0000125297

H112
ESE
1/4 - 1/2 Mile
Higher

CA WELLS CAEDF0000017091

I113
WSW
1/4 - 1/2 Mile
Lower

FED USGS USGS40000138305

Organization ID:	USGS-CA	Type:	Well
Organization Name:	USGS California Water Science Center	HUC:	18070201
Monitor Location:	004S011W26B001S	Drainage Area Units:	Not Reported
Description:	Not Reported	Contrib Drainage Area Units:	Not Reported
Drainage Area:	Not Reported		
Contrib Drainage Area:	Not Reported		
Aquifer:	California Coastal Basin aquifers		
Formation Type:	Not Reported	Aquifer Type:	Not Reported
Construction Date:	Not Reported	Well Depth:	Not Reported
Well Depth Units:	Not Reported	Well Hole Depth:	131
Well Hole Depth Units:	ft		

Ground water levels, Number of Measurements:	2	Level reading date:	1977-01-13
Feet below surface:	44.30	Feet to sea level:	Not Reported
Note:	Not Reported		

Level reading date:	1977-01-13	Feet below surface:	44.30
Feet to sea level:	Not Reported	Note:	Not Reported

GEOCHECK® - PHYSICAL SETTING SOURCE MAP FINDINGS

Map ID
Direction
Distance
Elevation

Database EDR ID Number

H114
ESE
1/2 - 1 Mile
Higher

CA WELLS CAEDF0000001794

115
SSE
1/2 - 1 Mile
Higher

CA WELLS CADWR00000018391

J116
NNW
1/2 - 1 Mile
Higher

CA WELLS CADDW00000022151

I117
WSW
1/2 - 1 Mile
Lower

CA WELLS CADWR90000005606

State Well #: 04S11W26B001S
Well Name: Not Reported
Well Use: Unknown
Well Depth: 0

Station ID: 6118
Basin Name: Coastal Plain Of Orange County
Well Type: Unknown
Well Completion Rpt #: Not Reported

K118
ESE
1/2 - 1 Mile
Higher

CA WELLS CAEDF00000005473

K119
ESE
1/2 - 1 Mile
Higher

CA WELLS CAEDF00000078202

K120
ESE
1/2 - 1 Mile
Higher

Site ID: 083000685T
Groundwater Flow: E, ENE
Shallow Water Depth: 15 ft
Deep Water Depth: 30 ft
Average Water Depth: Not Reported
Date: 05/05/1993

AQUIFLOW 69452

K121
ESE
1/2 - 1 Mile
Higher

CA WELLS CAEDF00000063183

GEOCHECK® - PHYSICAL SETTING SOURCE MAP FINDINGS

Map ID
Direction
Distance
Elevation

Database EDR ID Number

J122
NNW
1/2 - 1 Mile
Higher

CA WELLS 5253

Seq: 5253
Frds no: 3000696003
District: 08
System no: 3000696
Source nam: WELL 02
Latitude: 334848.0
Precision: 3
Comment 1: 7841 1ST STREET STANTON
Comment 3: Not Reported
Comment 5: Not Reported
Comment 7: Not Reported

Prim sta c: 04S/11W-23H05 S
County: 30
User id: TEE
Water type: G
Station ty: WELL/AMBNT/MUN/INTAKE
Longitude: 1175943.0
Status: AU
Comment 2: Not Reported
Comment 4: Not Reported
Comment 6: Not Reported

System no: 3000696
Hqname: Not Reported
City: STANTON
Zip: 90680
Pop serv: 50
Area serve: Not Reported

System nam: Tract 868 Mutual Water Co Inc.
Address: P.O. BOX 22
State: CA
Zip ext: Not Reported
Connection: 24

123
North
1/2 - 1 Mile
Higher

CA WELLS CADWR0000019528

J124
NNW
1/2 - 1 Mile
Higher

CA WELLS CADDW0000019826

125
SE
1/2 - 1 Mile
Higher

CA WELLS 5260

Seq: 5260
Frds no: 3010062008
District: 08
System no: 3010062
Source nam: WELL 017 - DESTROYED
Latitude: 334800.0
Precision: 8
Comment 1: Not Reported
Comment 3: Not Reported
Comment 5: Not Reported
Comment 7: Not Reported

Prim sta c: 04S/11W-25K01 S
County: 30
User id: TEE
Water type: G
Station ty: WELL/AMBNT/MUN/INTAKE/SUPPLY
Longitude: 1175900.0
Status: DS
Comment 2: Not Reported
Comment 4: Not Reported
Comment 6: Not Reported

System no: 3010062
Hqname: GARDEN GROVE WATER DEPT
City: GARDEN GROVE
Zip: 92642
Pop serv: 151807
Area serve: GARDEN GROVE

System nam: City Of Garden Grove
Address: 13802 NEWHOPE
State: CA
Zip ext: Not Reported
Connection: 33251

GEOCHECK® - PHYSICAL SETTING SOURCE MAP FINDINGS

Map ID
Direction
Distance
Elevation

Database EDR ID Number

126
NNW
1/2 - 1 Mile
Higher

CA WELLS 5252

Seq: 5252
Frds no: 3000696001
District: 08
System no: 3000696
Source nam: WELL 01
Latitude: 334850.0
Precision: 3
Comment 1: 7841 1ST STREET STANTON
Comment 3: Not Reported
Comment 5: Not Reported
Comment 7: Not Reported

Prim sta c: 04S/11W-23H04 S
County: 30
User id: TEE
Water type: G
Station ty: WELL/AMBNT/MUN/INTAKE
Longitude: 1175945.0
Status: AU
Comment 2: Not Reported
Comment 4: Not Reported
Comment 6: Not Reported

System no: 3000696
Hqname: Not Reported
City: STANTON
Zip: 90680
Pop serv: 50
Area serve: Not Reported

System nam: Tract 868 Mutual Water Co Inc.
Address: P.O. BOX 22
State: CA
Zip ext: Not Reported
Connection: 24

L127
WSW
1/2 - 1 Mile
Lower

CA WELLS CAEDF0000086825

L128
WSW
1/2 - 1 Mile
Lower

CA WELLS CAEDF0000078043

L129
WSW
1/2 - 1 Mile
Lower

CA WELLS CAEDF0000033815

M130
West
1/2 - 1 Mile
Lower

CA WELLS CADDW0000006385

L131
WSW
1/2 - 1 Mile
Lower

CA WELLS CAEDF0000106857

GEOCHECK® - PHYSICAL SETTING SOURCE MAP FINDINGS

Map ID
Direction
Distance
Elevation

Database

EDR ID Number

L132
WSW
1/2 - 1 Mile
Lower

CA WELLS

CAEDF0000119280

N133
NNW
1/2 - 1 Mile
Higher

CA WELLS

CAEDF0000088088

L134
WSW
1/2 - 1 Mile
Lower

CA WELLS

CAEDF0000073086

L135
WSW
1/2 - 1 Mile
Lower

CA WELLS

CAEDF0000052991

L136
WSW
1/2 - 1 Mile
Lower

CA WELLS

CAEDF0000119653

L137
WSW
1/2 - 1 Mile
Lower

CA WELLS

CAEDF0000104531

L138
WSW
1/2 - 1 Mile
Lower

CA WELLS

CAEDF0000023614

L139
WSW
1/2 - 1 Mile
Lower

CA WELLS

CAEDF0000080268

L140
WSW
1/2 - 1 Mile
Lower

CA WELLS

CAEDF0000133721

GEOCHECK® - PHYSICAL SETTING SOURCE MAP FINDINGS

Map ID
Direction
Distance
Elevation

Database EDR ID Number

N141
NNW
1/2 - 1 Mile
Higher

CA WELLS CAEDF0000059644

L142
WSW
1/2 - 1 Mile
Lower

CA WELLS CAEDF0000104038

L143
WSW
1/2 - 1 Mile
Lower

CA WELLS CAEDF0000134266

L144
WSW
1/2 - 1 Mile
Lower

CA WELLS CAEDF0000087499

L145
WSW
1/2 - 1 Mile
Lower

Site ID: 083001849T
Groundwater Flow: NNW
Shallow Water Depth: 12.54
Deep Water Depth: Not Reported
Average Water Depth: Not Reported
Date: 12/31/1996

AQUIFLOW 68316

L146
WSW
1/2 - 1 Mile
Lower

Site ID: 083001849T
Groundwater Flow: NNW
Shallow Water Depth: 12.54
Deep Water Depth: Not Reported
Average Water Depth: Not Reported
Date: 12/31/1996

AQUIFLOW 68315

N147
NNW
1/2 - 1 Mile
Higher

CA WELLS CAEDF0000111835

L148
WSW
1/2 - 1 Mile
Lower

CA WELLS CAEDF0000076793

L149
WSW
1/2 - 1 Mile
Lower

CA WELLS CAEDF0000040006

GEOCHECK® - PHYSICAL SETTING SOURCE MAP FINDINGS

Map ID
Direction
Distance
Elevation

Database EDR ID Number

N150
NNW
1/2 - 1 Mile
Higher

CA WELLS CAEDF0000094472

O151
WNW
1/2 - 1 Mile
Lower

CA WELLS CAEDF0000058432

O152
WNW
1/2 - 1 Mile
Lower

CA WELLS CAEDF0000055775

O153
WNW
1/2 - 1 Mile
Lower

CA WELLS CAEDF0000112105

L154
WSW
1/2 - 1 Mile
Lower

CA WELLS CAEDF0000130677

N155
NNW
1/2 - 1 Mile
Higher

CA WELLS CAEDF0000098447

156
WSW
1/2 - 1 Mile
Lower

Site ID: 083000329T
Groundwater Flow: S
Shallow Water Depth: 5.10
Deep Water Depth: 70
Average Water Depth: Not Reported
Date: 06/12/1986

AQUIFLOW 65318

N157
NNW
1/2 - 1 Mile
Higher

CA WELLS CAEDF0000121550

O158
WNW
1/2 - 1 Mile
Lower

CA WELLS CAEDF0000020634

GEOCHECK® - PHYSICAL SETTING SOURCE MAP FINDINGS

Map ID
Direction
Distance
Elevation

Database EDR ID Number

O159
WNW
1/2 - 1 Mile
Lower

CA WELLS CAEDF0000091656

160
NNW
1/2 - 1 Mile
Higher

CA WELLS CAEDF0000142232

O161
WNW
1/2 - 1 Mile
Lower

CA WELLS CAEDF0000061295

N162
NNW
1/2 - 1 Mile
Higher

CA WELLS CAEDF0000031898

O163
WNW
1/2 - 1 Mile
Lower

Site ID: 083001203T
Groundwater Flow: NW
Shallow Water Depth: 11.07
Deep Water Depth: 12.79
Average Water Depth: Not Reported
Date: 03/08/1991

AQUIFLOW 34228

L164
WSW
1/2 - 1 Mile
Lower

CA WELLS CAEDF0000038155

M165
West
1/2 - 1 Mile
Lower

CA WELLS 5254

Seq: 5254
Frds no: 3010022022
District: 08
System no: 3010022
Source nam: LOWELL
Latitude: 334828.5
Precision: 8
Comment 1: Not Reported
Comment 3: Not Reported
Comment 5: Not Reported
Comment 7: Not Reported

Prim sta c: 04S/11W-23L03 S
County: 30
User id: TEE
Water type: G
Station ty: WELL/AMBNT/MUN/INTAKE/SUPPLY
Longitude: 1180008.4
Status: AU
Comment 2: Not Reported
Comment 4: Not Reported
Comment 6: Not Reported

System no: 3010022
Hqname: SOUTHERN CALIF WATER CO
City: ANAHEIM
Zip: 92801
Pop serv: 84737

System nam: Southern Calif Wc - West Orange
Address: 1920 W. CORPORATE WAY
State: CA
Zip ext: Not Reported
Connection: 25347

GEOCHECK® - PHYSICAL SETTING SOURCE MAP FINDINGS

Area serve: LOS ALAMITOS

**166
ENE
1/2 - 1 Mile
Higher**

CA WELLS 5257

Seq:	5257	Prim sta c:	04S/11W-24J02 S
Frds no:	3010022019	County:	30
District:	08	User id:	TEE
System no:	3010022	Water type:	G
Source nam:	SHERILL	Station ty:	WELL/AMBNT/MUN/INTAKE/SUPPLY
Latitude:	334841.1	Longitude:	1175846.6
Precision:	2	Status:	AU
Comment 1:	Not Reported	Comment 2:	Not Reported
Comment 3:	Not Reported	Comment 4:	Not Reported
Comment 5:	Not Reported	Comment 6:	Not Reported
Comment 7:	Not Reported		
System no:	3010022	System nam:	Southern Calif Wc - West Orange
Hqname:	SOUTHERN CALIF WATER CO	Address:	1920 W. CORPORATE WAY
City:	ANAHEIM	State:	CA
Zip:	92801	Zip ext:	Not Reported
Pop serv:	84737	Connection:	25347
Area serve:	LOS ALAMITOS		
Sample date:	12-FEB-18	Finding:	0.6
Chemical:	TRICHLOROETHYLENE	Report units:	UG/L
Dir:	0.5		
Sample date:	12-FEB-18	Finding:	638.
Chemical:	TOTAL DISSOLVED SOLIDS	Report units:	MG/L
Dir:	0.		
Sample date:	12-FEB-18	Finding:	0.25
Chemical:	TOTAL TRIHALOMETHANES	Report units:	UG/L
Dir:	0.		
Sample date:	12-FEB-18	Finding:	0.12
Chemical:	BROMIDE	Report units:	MG/L
Dir:	0.		
Sample date:	12-FEB-18	Finding:	5.17
Chemical:	NITRATE + NITRITE (AS N)	Report units:	MG/L
Dir:	0.4		
Sample date:	12-FEB-18	Finding:	1020.
Chemical:	SPECIFIC CONDUCTANCE	Report units:	US
Dir:	0.		
Sample date:	12-FEB-18	Finding:	7.9
Chemical:	PH, LABORATORY	Report units:	Not Reported
Dir:	0.		
Sample date:	12-FEB-18	Finding:	207.
Chemical:	ALKALINITY (TOTAL) AS CaCO3	Report units:	MG/L
Dir:	0.		
Sample date:	12-FEB-18	Finding:	253.
Chemical:	BICARBONATE ALKALINITY	Report units:	MG/L
Dir:	0.		

GEOCHECK® - PHYSICAL SETTING SOURCE MAP FINDINGS

Sample date:	12-FEB-18	Finding:	5.17
Chemical:	NITRATE (AS N)	Report units:	MG/L
Dir:	0.4		
Sample date:	12-FEB-18	Finding:	361.
Chemical:	HARDNESS (TOTAL) AS CaCO3	Report units:	MG/L
Dir:	0.		
Sample date:	12-FEB-18	Finding:	110.
Chemical:	CALCIUM	Report units:	MG/L
Dir:	0.		
Sample date:	12-FEB-18	Finding:	20.7
Chemical:	MAGNESIUM	Report units:	MG/L
Dir:	0.		
Sample date:	12-FEB-18	Finding:	85.4
Chemical:	SODIUM	Report units:	MG/L
Dir:	0.		
Sample date:	12-FEB-18	Finding:	5.
Chemical:	POTASSIUM	Report units:	MG/L
Dir:	0.		
Sample date:	12-FEB-18	Finding:	92.6
Chemical:	CHLORIDE	Report units:	MG/L
Dir:	0.		
Sample date:	12-FEB-18	Finding:	160.
Chemical:	SULFATE	Report units:	MG/L
Dir:	0.5		
Sample date:	12-FEB-18	Finding:	0.45
Chemical:	FLUORIDE (F) (NATURAL-SOURCE)	Report units:	MG/L
Dir:	0.1		
Sample date:	12-FEB-18	Finding:	200.
Chemical:	BORON	Report units:	UG/L
Dir:	100.		
Sample date:	12-FEB-18	Finding:	1.27
Chemical:	CHROMIUM, HEXAVALENT	Report units:	UG/L
Dir:	1.		
Sample date:	12-FEB-18	Finding:	4.1
Chemical:	VANADIUM	Report units:	UG/L
Dir:	3.		
Sample date:	06-DEC-17	Finding:	0.7
Chemical:	TRICHLOROETHYLENE	Report units:	UG/L
Dir:	0.5		
Sample date:	06-DEC-17	Finding:	0.6
Chemical:	TOTAL TRIHALOMETHANES	Report units:	UG/L
Dir:	0.		
Sample date:	06-DEC-17	Finding:	0.7
Chemical:	TRICHLOROETHYLENE	Report units:	UG/L
Dir:	0.5		
Sample date:	06-DEC-17	Finding:	0.6
Chemical:	TOTAL TRIHALOMETHANES	Report units:	UG/L

GEOCHECK® - PHYSICAL SETTING SOURCE MAP FINDINGS

Dir:	0.		
Sample date:	07-NOV-17	Finding:	5.25
Chemical:	NITRATE (AS N)	Report units:	MG/L
Dir:	0.4		
Sample date:	07-NOV-17	Finding:	5.25
Chemical:	NITRATE + NITRITE (AS N)	Report units:	MG/L
Dir:	0.4		
Sample date:	08-AUG-17	Finding:	0.6
Chemical:	TRICHLOROETHYLENE	Report units:	UG/L
Dir:	0.5		
Sample date:	08-AUG-17	Finding:	0.25
Chemical:	TOTAL TRIHALOMETHANES	Report units:	UG/L
Dir:	0.		
Sample date:	08-AUG-17	Finding:	5.28
Chemical:	NITRATE + NITRITE (AS N)	Report units:	MG/L
Dir:	0.4		
Sample date:	08-AUG-17	Finding:	5.27
Chemical:	NITRATE (AS N)	Report units:	MG/L
Dir:	0.4		
Sample date:	10-MAY-17	Finding:	0.25
Chemical:	TOTAL TRIHALOMETHANES	Report units:	UG/L
Dir:	0.		
Sample date:	10-MAY-17	Finding:	5.15
Chemical:	NITRATE + NITRITE (AS N)	Report units:	MG/L
Dir:	0.4		
Sample date:	10-MAY-17	Finding:	2.56
Chemical:	GROSS ALPHA COUNTING ERROR	Report units:	PCI/L
Dir:	0.		
Sample date:	10-MAY-17	Finding:	7.13
Chemical:	URANIUM (PCI/L)	Report units:	PCI/L
Dir:	1.		
Sample date:	10-MAY-17	Finding:	2.12
Chemical:	URANIUM COUNTING ERROR	Report units:	PCI/L
Dir:	0.		
Sample date:	10-MAY-17	Finding:	1.15
Chemical:	GROSS ALPHA MDA95	Report units:	PCI/L
Dir:	0.		
Sample date:	10-MAY-17	Finding:	0.47
Chemical:	URANIUM MDA95	Report units:	PCI/L
Dir:	0.		
Sample date:	10-MAY-17	Finding:	5.15
Chemical:	NITRATE (AS N)	Report units:	MG/L
Dir:	0.4		
Sample date:	15-MAR-17	Finding:	0.5
Chemical:	TOTAL TRIHALOMETHANES	Report units:	UG/L
Dir:	0.		

GEOCHECK® - PHYSICAL SETTING SOURCE MAP FINDINGS

Sample date:	15-MAR-17	Finding:	0.25
Chemical:	TOTAL TRIHALOMETHANES	Report units:	UG/L
Dir:	0.		
Sample date:	08-FEB-17	Finding:	0.6
Chemical:	TOTAL TRIHALOMETHANES	Report units:	UG/L
Dir:	0.		
Sample date:	08-FEB-17	Finding:	5.06
Chemical:	NITRATE + NITRITE (AS N)	Report units:	MG/L
Dir:	0.4		
Sample date:	08-FEB-17	Finding:	5.06
Chemical:	NITRATE (AS N)	Report units:	MG/L
Dir:	0.4		
Sample date:	03-NOV-16	Finding:	5.31
Chemical:	NITRATE (AS N)	Report units:	MG/L
Dir:	0.4		
Sample date:	03-NOV-16	Finding:	0.25
Chemical:	TOTAL TRIHALOMETHANES	Report units:	UG/L
Dir:	0.		
Sample date:	03-NOV-16	Finding:	5.31
Chemical:	NITRATE + NITRITE (AS N)	Report units:	MG/L
Dir:	0.4		
Sample date:	01-AUG-16	Finding:	0.25
Chemical:	TOTAL TRIHALOMETHANES	Report units:	UG/L
Dir:	0.		
Sample date:	01-AUG-16	Finding:	5.38
Chemical:	NITRATE + NITRITE (AS N)	Report units:	MG/L
Dir:	0.4		
Sample date:	01-AUG-16	Finding:	5.38
Chemical:	NITRATE (AS N)	Report units:	MG/L
Dir:	0.4		
Sample date:	16-MAY-16	Finding:	0.25
Chemical:	TOTAL TRIHALOMETHANES	Report units:	UG/L
Dir:	0.		
Sample date:	16-MAY-16	Finding:	5.34
Chemical:	NITRATE + NITRITE (AS N)	Report units:	MG/L
Dir:	0.4		
Sample date:	16-MAY-16	Finding:	5.34
Chemical:	NITRATE (AS N)	Report units:	MG/L
Dir:	0.4		
Sample date:	04-APR-16	Finding:	5.2
Chemical:	NITRATE (AS N)	Report units:	MG/L
Dir:	0.4		
Sample date:	07-MAR-16	Finding:	5.
Chemical:	NITRATE (AS N)	Report units:	MG/L
Dir:	0.4		
Sample date:	07-MAR-16	Finding:	0.32
Chemical:	AMMONIA (NH3-N)	Report units:	MG/L

GEOCHECK® - PHYSICAL SETTING SOURCE MAP FINDINGS

Dir:	0.		
Sample date:	17-FEB-16	Finding:	0.25
Chemical:	TOTAL TRIHALOMETHANES	Report units:	UG/L
Dir:	0.		
Sample date:	17-FEB-16	Finding:	5.43
Chemical:	NITRATE + NITRITE (AS N)	Report units:	MG/L
Dir:	0.4		
Sample date:	17-FEB-16	Finding:	5.43
Chemical:	NITRATE (AS N)	Report units:	MG/L
Dir:	0.4		
Sample date:	01-FEB-16	Finding:	5.4
Chemical:	NITRATE (AS N)	Report units:	MG/L
Dir:	0.4		
Sample date:	11-JAN-16	Finding:	5.9
Chemical:	NITRATE (AS N)	Report units:	MG/L
Dir:	0.4		
Sample date:	07-DEC-15	Finding:	5.
Chemical:	NITRATE (AS N)	Report units:	MG/L
Dir:	0.4		
Sample date:	09-NOV-15	Finding:	24.88
Chemical:	NITRATE (AS NO3)	Report units:	MG/L
Dir:	2.		
Sample date:	09-NOV-15	Finding:	0.25
Chemical:	TOTAL TRIHALOMETHANES	Report units:	UG/L
Dir:	0.		
Sample date:	09-NOV-15	Finding:	5.62
Chemical:	NITRATE + NITRITE (AS N)	Report units:	MG/L
Dir:	0.4		
Sample date:	05-OCT-15	Finding:	5.2
Chemical:	NITRATE (AS N)	Report units:	MG/L
Dir:	0.4		
Sample date:	01-SEP-15	Finding:	5.1
Chemical:	NITRATE (AS N)	Report units:	MG/L
Dir:	0.4		
Sample date:	05-AUG-15	Finding:	0.25
Chemical:	TOTAL TRIHALOMETHANES	Report units:	UG/L
Dir:	0.		
Sample date:	05-AUG-15	Finding:	5680.
Chemical:	NITRATE + NITRITE (AS N)	Report units:	MG/L
Dir:	0.4		
Sample date:	05-AUG-15	Finding:	25.2
Chemical:	NITRATE (AS NO3)	Report units:	MG/L
Dir:	2.		
Sample date:	09-JUL-15	Finding:	0.3
Chemical:	AMMONIA (NH3-N)	Report units:	MG/L
Dir:	0.		

GEOCHECK® - PHYSICAL SETTING SOURCE MAP FINDINGS

Sample date:	12-MAY-15	Finding:	1.3
Chemical:	CHROMIUM, HEXAVALENT	Report units:	UG/L
Dir:	1.		
Sample date:	12-MAY-15	Finding:	23.9
Chemical:	NITRATE (AS NO3)	Report units:	MG/L
Dir:	2.		
Sample date:	12-MAY-15	Finding:	5400.
Chemical:	NITRATE + NITRITE (AS N)	Report units:	MG/L
Dir:	0.4		
Sample date:	12-MAY-15	Finding:	0.25
Chemical:	TOTAL TRIHALOMETHANES	Report units:	UG/L
Dir:	0.		
Sample date:	03-FEB-15	Finding:	358.
Chemical:	HARDNESS (TOTAL) AS CaCO3	Report units:	MG/L
Dir:	0.		
Sample date:	03-FEB-15	Finding:	109.
Chemical:	CALCIUM	Report units:	MG/L
Dir:	0.		
Sample date:	03-FEB-15	Finding:	20.8
Chemical:	MAGNESIUM	Report units:	MG/L
Dir:	0.		
Sample date:	03-FEB-15	Finding:	82.4
Chemical:	SODIUM	Report units:	MG/L
Dir:	0.		
Sample date:	03-FEB-15	Finding:	4.9
Chemical:	POTASSIUM	Report units:	MG/L
Dir:	0.		
Sample date:	03-FEB-15	Finding:	92.8
Chemical:	CHLORIDE	Report units:	MG/L
Dir:	0.		
Sample date:	03-FEB-15	Finding:	163.
Chemical:	SULFATE	Report units:	MG/L
Dir:	0.5		
Sample date:	03-FEB-15	Finding:	210.
Chemical:	BORON	Report units:	UG/L
Dir:	100.		
Sample date:	03-FEB-15	Finding:	4.5
Chemical:	VANADIUM	Report units:	UG/L
Dir:	3.		
Sample date:	03-FEB-15	Finding:	652.
Chemical:	TOTAL DISSOLVED SOLIDS	Report units:	MG/L
Dir:	0.		
Sample date:	03-FEB-15	Finding:	23.19
Chemical:	NITRATE (AS NO3)	Report units:	MG/L
Dir:	2.		
Sample date:	03-FEB-15	Finding:	0.25
Chemical:	TOTAL TRIHALOMETHANES	Report units:	UG/L

GEOCHECK® - PHYSICAL SETTING SOURCE MAP FINDINGS

Dir:	0.		
Sample date:	03-FEB-15	Finding:	0.2
Chemical:	BROMIDE	Report units:	MG/L
Dir:	0.		
Sample date:	03-FEB-15	Finding:	5240.
Chemical:	NITRATE + NITRITE (AS N)	Report units:	MG/L
Dir:	0.4		
Sample date:	03-FEB-15	Finding:	0.39
Chemical:	TOTAL ORGANIC CARBON (TOC)	Report units:	MG/L
Dir:	0.3		
Sample date:	03-FEB-15	Finding:	248.
Chemical:	BICARBONATE ALKALINITY	Report units:	MG/L
Dir:	0.		
Sample date:	03-FEB-15	Finding:	204.
Chemical:	ALKALINITY (TOTAL) AS CaCO ₃	Report units:	MG/L
Dir:	0.		
Sample date:	03-FEB-15	Finding:	7.9
Chemical:	PH, LABORATORY	Report units:	Not Reported
Dir:	0.		
Sample date:	03-FEB-15	Finding:	1050.
Chemical:	SPECIFIC CONDUCTANCE	Report units:	US
Dir:	0.		
Sample date:	03-FEB-15	Finding:	0.43
Chemical:	FLUORIDE (F) (NATURAL-SOURCE)	Report units:	MG/L
Dir:	0.1		
Sample date:	05-JAN-15	Finding:	350.
Chemical:	HARDNESS (TOTAL) AS CaCO ₃	Report units:	MG/L
Dir:	0.		
Sample date:	05-JAN-15	Finding:	660.
Chemical:	TOTAL DISSOLVED SOLIDS	Report units:	MG/L
Dir:	0.		
Sample date:	05-JAN-15	Finding:	19.
Chemical:	MAGNESIUM	Report units:	MG/L
Dir:	0.		
Sample date:	05-JAN-15	Finding:	110.
Chemical:	CALCIUM	Report units:	MG/L
Dir:	0.		
Sample date:	04-NOV-14	Finding:	24.2
Chemical:	NITRATE (AS NO ₃)	Report units:	MG/L
Dir:	2.		
Sample date:	04-NOV-14	Finding:	5460.
Chemical:	NITRATE + NITRITE (AS N)	Report units:	MG/L
Dir:	0.4		
Sample date:	12-AUG-14	Finding:	24.
Chemical:	NITRATE (AS NO ₃)	Report units:	MG/L
Dir:	2.		

GEOCHECK® - PHYSICAL SETTING SOURCE MAP FINDINGS

Sample date:	12-AUG-14	Finding:	5420.
Chemical:	NITRATE + NITRITE (AS N)	Report units:	MG/L
Dir:	0.4		
Sample date:	21-MAY-14	Finding:	1.3
Chemical:	CHROMIUM, HEXAVALENT	Report units:	UG/L
Dir:	1.		
Sample date:	21-MAY-14	Finding:	24.5
Chemical:	NITRATE (AS NO3)	Report units:	MG/L
Dir:	2.		
Sample date:	21-MAY-14	Finding:	5530.
Chemical:	NITRATE + NITRITE (AS N)	Report units:	MG/L
Dir:	0.4		
Sample date:	07-APR-14	Finding:	5100.
Chemical:	NITRATE + NITRITE (AS N)	Report units:	MG/L
Dir:	0.4		
Sample date:	13-FEB-14	Finding:	0.3
Chemical:	URANIUM MDA95	Report units:	PCI/L
Dir:	0.		
Sample date:	13-FEB-14	Finding:	0.253
Chemical:	RADIUM 228 MDA95	Report units:	PCI/L
Dir:	0.		
Sample date:	13-FEB-14	Finding:	0.162
Chemical:	RA-226 FOR CWS OR TOTAL RA FOR NTNC BY 903.0		
Report units:	PCI/L	Dir:	0.
Sample date:	13-FEB-14	Finding:	0.21
Chemical:	RA-226 OR TOTAL RA BY 903.0 C.E.	Report units:	PCI/L
Dir:	0.		
Sample date:	13-FEB-14	Finding:	0.322
Chemical:	RADIUM, TOTAL, MDA95-NTNC ONLY, BY 903.0		
Report units:	PCI/L	Dir:	0.
Sample date:	13-FEB-14	Finding:	2.05
Chemical:	URANIUM COUNTING ERROR	Report units:	PCI/L
Dir:	0.		
Sample date:	13-FEB-14	Finding:	9.85
Chemical:	URANIUM (PCI/L)	Report units:	PCI/L
Dir:	1.		
Sample date:	13-FEB-14	Finding:	0.49
Chemical:	RADIUM 228 COUNTING ERROR	Report units:	PCI/L
Dir:	0.		
Sample date:	13-FEB-14	Finding:	2.42
Chemical:	GROSS ALPHA COUNTING ERROR	Report units:	PCI/L
Dir:	0.		
Sample date:	13-FEB-14	Finding:	5580.
Chemical:	NITRATE + NITRITE (AS N)	Report units:	MG/L
Dir:	0.4		
Sample date:	13-FEB-14	Finding:	0.25
Chemical:	TOTAL TRIHALOMETHANES	Report units:	UG/L

GEOCHECK® - PHYSICAL SETTING SOURCE MAP FINDINGS

Dir:	0.		
Sample date:	13-FEB-14	Finding:	24.7
Chemical:	NITRATE (AS NO3)	Report units:	MG/L
Dir:	2.		
Sample date:	13-FEB-14	Finding:	1.11
Chemical:	GROSS ALPHA MDA95	Report units:	PCI/L
Dir:	0.		
Sample date:	11-FEB-14	Finding:	20.
Chemical:	MAGNESIUM	Report units:	MG/L
Dir:	0.		
Sample date:	11-FEB-14	Finding:	100.
Chemical:	CALCIUM	Report units:	MG/L
Dir:	0.		
Sample date:	11-FEB-14	Finding:	340.
Chemical:	HARDNESS (TOTAL) AS CaCO3	Report units:	MG/L
Dir:	0.		
Sample date:	11-FEB-14	Finding:	7.78
Chemical:	PH, LABORATORY	Report units:	Not Reported
Dir:	0.		
Sample date:	11-FEB-14	Finding:	640.
Chemical:	TOTAL DISSOLVED SOLIDS	Report units:	MG/L
Dir:	0.		
Sample date:	29-OCT-13	Finding:	24.32
Chemical:	NITRATE (AS NO3)	Report units:	MG/L
Dir:	2.		
Sample date:	29-OCT-13	Finding:	0.25
Chemical:	TOTAL TRIHALOMETHANES	Report units:	UG/L
Dir:	0.		
Sample date:	29-OCT-13	Finding:	5490.
Chemical:	NITRATE + NITRITE (AS N)	Report units:	MG/L
Dir:	0.4		
Sample date:	04-SEP-13	Finding:	5.3
Chemical:	NITRATE (AS NO3)	Report units:	MG/L
Dir:	2.		
Sample date:	20-AUG-13	Finding:	1080.
Chemical:	SPECIFIC CONDUCTANCE	Report units:	US
Dir:	0.		
Sample date:	20-AUG-13	Finding:	24.3
Chemical:	NITRATE (AS NO3)	Report units:	MG/L
Dir:	2.		
Sample date:	20-AUG-13	Finding:	0.25
Chemical:	TOTAL TRIHALOMETHANES	Report units:	UG/L
Dir:	0.		
Sample date:	20-AUG-13	Finding:	5480.
Chemical:	NITRATE + NITRITE (AS N)	Report units:	MG/L
Dir:	0.4		

GEOCHECK® - PHYSICAL SETTING SOURCE MAP FINDINGS

Sample date:	20-AUG-13	Finding:	3.7
Chemical:	VANADIUM	Report units:	UG/L
Dir:	3.		
Sample date:	05-AUG-13	Finding:	5.6
Chemical:	NITRATE (AS NO3)	Report units:	MG/L
Dir:	2.		
Sample date:	01-JUL-13	Finding:	5.7
Chemical:	NITRATE (AS NO3)	Report units:	MG/L
Dir:	2.		
Sample date:	03-JUN-13	Finding:	4.9
Chemical:	NITRATE (AS NO3)	Report units:	MG/L
Dir:	2.		
Sample date:	06-MAY-13	Finding:	4.7
Chemical:	NITRATE (AS NO3)	Report units:	MG/L
Dir:	2.		
Sample date:	30-APR-13	Finding:	5430.
Chemical:	NITRATE + NITRITE (AS N)	Report units:	MG/L
Dir:	0.4		
Sample date:	30-APR-13	Finding:	24.
Chemical:	NITRATE (AS NO3)	Report units:	MG/L
Dir:	2.		
Sample date:	30-APR-13	Finding:	0.25
Chemical:	TOTAL TRIHALOMETHANES	Report units:	UG/L
Dir:	0.		
Sample date:	01-APR-13	Finding:	5.6
Chemical:	NITRATE (AS NO3)	Report units:	MG/L
Dir:	2.		
Sample date:	04-MAR-13	Finding:	4.4
Chemical:	NITRATE (AS NO3)	Report units:	MG/L
Dir:	2.		
Sample date:	20-FEB-13	Finding:	22.09
Chemical:	NITRATE (AS NO3)	Report units:	MG/L
Dir:	2.		
Sample date:	20-FEB-13	Finding:	0.5
Chemical:	TOTAL TRIHALOMETHANES	Report units:	UG/L
Dir:	0.		
Sample date:	20-FEB-13	Finding:	4990.
Chemical:	NITRATE + NITRITE (AS N)	Report units:	MG/L
Dir:	0.4		
Sample date:	04-FEB-13	Finding:	4.8
Chemical:	NITRATE (AS NO3)	Report units:	MG/L
Dir:	2.		
Sample date:	14-JAN-13	Finding:	7.71
Chemical:	PH, LABORATORY	Report units:	Not Reported
Dir:	0.		
Sample date:	14-JAN-13	Finding:	340.
Chemical:	HARDNESS (TOTAL) AS CaCO3	Report units:	MG/L

GEOCHECK® - PHYSICAL SETTING SOURCE MAP FINDINGS

Dir:	0.		
Sample date:	14-JAN-13	Finding:	100.
Chemical:	CALCIUM	Report units:	MG/L
Dir:	0.		
Sample date:	14-JAN-13	Finding:	21.
Chemical:	MAGNESIUM	Report units:	MG/L
Dir:	0.		
Sample date:	14-JAN-13	Finding:	620.
Chemical:	TOTAL DISSOLVED SOLIDS	Report units:	MG/L
Dir:	0.		
Sample date:	07-JAN-13	Finding:	5.5
Chemical:	NITRATE (AS NO3)	Report units:	MG/L
Dir:	2.		
Sample date:	04-DEC-12	Finding:	5.3
Chemical:	NITRATE (AS NO3)	Report units:	MG/L
Dir:	2.		
Sample date:	07-NOV-12	Finding:	23.
Chemical:	NITRATE (AS NO3)	Report units:	MG/L
Dir:	2.		
Sample date:	07-NOV-12	Finding:	5200.
Chemical:	NITRATE + NITRITE (AS N)	Report units:	MG/L
Dir:	0.4		
Sample date:	07-NOV-12	Finding:	0.25
Chemical:	TOTAL TRIHALOMETHANES	Report units:	UG/L
Dir:	0.		
Sample date:	01-NOV-12	Finding:	5.4
Chemical:	NITRATE (AS NO3)	Report units:	MG/L
Dir:	2.		
Sample date:	01-OCT-12	Finding:	5.5
Chemical:	NITRATE (AS NO3)	Report units:	MG/L
Dir:	2.		
Sample date:	04-SEP-12	Finding:	5.
Chemical:	NITRATE (AS NO3)	Report units:	MG/L
Dir:	2.		
Sample date:	13-AUG-12	Finding:	0.25
Chemical:	TOTAL TRIHALOMETHANES	Report units:	UG/L
Dir:	0.		
Sample date:	13-AUG-12	Finding:	23.37
Chemical:	NITRATE (AS NO3)	Report units:	MG/L
Dir:	2.		
Sample date:	13-AUG-12	Finding:	5280.
Chemical:	NITRATE + NITRITE (AS N)	Report units:	MG/L
Dir:	0.4		
Sample date:	01-AUG-12	Finding:	5.3
Chemical:	NITRATE (AS NO3)	Report units:	MG/L
Dir:	2.		

GEOCHECK® - PHYSICAL SETTING SOURCE MAP FINDINGS

Sample date:	14-MAY-12	Finding:	0.25
Chemical:	TOTAL TRIHALOMETHANES	Report units:	UG/L
Dir:	0.		
Sample date:	14-MAY-12	Finding:	5020.
Chemical:	NITRATE + NITRITE (AS N)	Report units:	MG/L
Dir:	0.4		
Sample date:	14-MAY-12	Finding:	22.2
Chemical:	NITRATE (AS NO3)	Report units:	MG/L
Dir:	2.		
Sample date:	05-MAR-12	Finding:	652.
Chemical:	TOTAL DISSOLVED SOLIDS	Report units:	MG/L
Dir:	0.		
Sample date:	05-MAR-12	Finding:	0.2
Chemical:	TURBIDITY, LABORATORY	Report units:	NTU
Dir:	0.1		
Sample date:	05-MAR-12	Finding:	0.5
Chemical:	TOTAL TRIHALOMETHANES	Report units:	UG/L
Dir:	0.		
Sample date:	05-MAR-12	Finding:	0.16
Chemical:	BROMIDE	Report units:	MG/L
Dir:	0.		
Sample date:	05-MAR-12	Finding:	5370.
Chemical:	NITRATE + NITRITE (AS N)	Report units:	MG/L
Dir:	0.4		
Sample date:	05-MAR-12	Finding:	4.1
Chemical:	VANADIUM	Report units:	UG/L
Dir:	3.		
Sample date:	05-MAR-12	Finding:	1.2
Chemical:	CHROMIUM, HEXAVALENT	Report units:	UG/L
Dir:	1.		
Sample date:	05-MAR-12	Finding:	180.
Chemical:	BORON	Report units:	UG/L
Dir:	100.		
Sample date:	05-MAR-12	Finding:	0.45
Chemical:	FLUORIDE (F) (NATURAL-SOURCE)	Report units:	MG/L
Dir:	0.1		
Sample date:	05-MAR-12	Finding:	178.
Chemical:	SULFATE	Report units:	MG/L
Dir:	0.5		
Sample date:	05-MAR-12	Finding:	91.4
Chemical:	CHLORIDE	Report units:	MG/L
Dir:	0.		
Sample date:	05-MAR-12	Finding:	4.6
Chemical:	POTASSIUM	Report units:	MG/L
Dir:	0.		
Sample date:	05-MAR-12	Finding:	82.5
Chemical:	SODIUM	Report units:	MG/L

GEOCHECK® - PHYSICAL SETTING SOURCE MAP FINDINGS

Dir:	0.		
Sample date:	05-MAR-12	Finding:	19.9
Chemical:	MAGNESIUM	Report units:	MG/L
Dir:	0.		
Sample date:	05-MAR-12	Finding:	103.
Chemical:	CALCIUM	Report units:	MG/L
Dir:	0.		
Sample date:	05-MAR-12	Finding:	339.
Chemical:	HARDNESS (TOTAL) AS CaCO ₃	Report units:	MG/L
Dir:	0.		
Sample date:	05-MAR-12	Finding:	0.31
Chemical:	TOTAL ORGANIC CARBON (TOC)	Report units:	MG/L
Dir:	0.3		
Sample date:	05-MAR-12	Finding:	195.
Chemical:	BICARBONATE ALKALINITY	Report units:	MG/L
Dir:	0.		
Sample date:	05-MAR-12	Finding:	195.
Chemical:	ALKALINITY (TOTAL) AS CaCO ₃	Report units:	MG/L
Dir:	0.		
Sample date:	05-MAR-12	Finding:	8.
Chemical:	PH, LABORATORY	Report units:	Not Reported
Dir:	0.		
Sample date:	05-MAR-12	Finding:	1000.
Chemical:	SPECIFIC CONDUCTANCE	Report units:	US
Dir:	0.		
Sample date:	05-MAR-12	Finding:	23.8
Chemical:	NITRATE (AS NO ₃)	Report units:	MG/L
Dir:	2.		
Sample date:	17-JAN-12	Finding:	0.6
Chemical:	TOTAL TRIHALOMETHANES	Report units:	UG/L
Dir:	0.		
Sample date:	17-JAN-12	Finding:	0.6
Chemical:	TOTAL TRIHALOMETHANES	Report units:	UG/L
Dir:	0.		

L167
WSW
1/2 - 1 Mile
Lower

CA WELLS CAEDF0000062512

N168
NNW
1/2 - 1 Mile
Higher

CA WELLS CAEDF0000066471

GEOCHECK® - PHYSICAL SETTING SOURCE MAP FINDINGS

Map ID
Direction
Distance
Elevation

Database EDR ID Number

O169
WNW
1/2 - 1 Mile
Lower

CA WELLS CAEDF0000034430

N170
NNW
1/2 - 1 Mile
Higher

CA WELLS CAEDF0000076436

P171
ESE
1/2 - 1 Mile
Higher

CA WELLS CADWR0000009569

P172
ESE
1/2 - 1 Mile
Higher

CA WELLS CADWR0000006641

173
East
1/2 - 1 Mile
Higher

CA WELLS CADDW0000013331

Q174
South
1/2 - 1 Mile
Lower

CA WELLS CAEDF0000091541

Q175
South
1/2 - 1 Mile
Lower

CA WELLS CAEDF0000129106

Q176
South
1/2 - 1 Mile
Lower

Site ID: 083000639T
Groundwater Flow: NW
Shallow Water Depth: 13.08
Deep Water Depth: 15.92
Average Water Depth: Not Reported
Date: 10/06/1998

AQUIFLOW 51974

R177
SSW
1/2 - 1 Mile
Lower

CA WELLS CAEDF0000046446

GEOCHECK® - PHYSICAL SETTING SOURCE MAP FINDINGS

Map ID
Direction
Distance
Elevation

Database

EDR ID Number

S178
North
1/2 - 1 Mile
Higher

CA WELLS

CAEDF0000076902

T179
South
1/2 - 1 Mile
Lower

CA WELLS

CAEDF0000092890

T180
South
1/2 - 1 Mile
Lower

CA WELLS

CAEDF0000013044

Q181
SSW
1/2 - 1 Mile
Lower

CA WELLS

CAEDF0000063888

Q182
SSW
1/2 - 1 Mile
Lower

CA WELLS

CAEDF0000061507

Q183
SSW
1/2 - 1 Mile
Lower

CA WELLS

CAEDF0000099976

Q184
SSW
1/2 - 1 Mile
Lower

CA WELLS

CAEDF0000079186

Q185
South
1/2 - 1 Mile
Lower

CA WELLS

CAEDF0000064632

Q186
South
1/2 - 1 Mile
Lower

CA WELLS

CAEDF0000046548

GEOCHECK® - PHYSICAL SETTING SOURCE MAP FINDINGS

Map ID
Direction
Distance
Elevation

Database EDR ID Number

Q187
South
1/2 - 1 Mile
Lower

CA WELLS CAEDF0000035242

S188
North
1/2 - 1 Mile
Higher

CA WELLS CAEDF0000076936

Q189
South
1/2 - 1 Mile
Lower

CA WELLS CAEDF0000098001

R190
SSW
1/2 - 1 Mile
Lower

CA WELLS 5266

Seq:	5266	Prim sta c:	04S/11W-26R01 S
Frds no:	3010022020	County:	30
District:	08	User id:	TEE
System no:	3010022	Water type:	G
Source nam:	SANTA PAULA	Station ty:	WELL/AMBNT/MUN/INTAKE/SUPPLY
Latitude:	334746.1	Longitude:	1175942.9
Precision:	2	Status:	AU
Comment 1:	Not Reported	Comment 2:	Not Reported
Comment 3:	Not Reported	Comment 4:	Not Reported
Comment 5:	Not Reported	Comment 6:	Not Reported
Comment 7:	Not Reported		

System no:	3010022	System nam:	Southern Calif Wc - West Orange
Hqname:	SOUTHERN CALIF WATER CO	Address:	1920 W. CORPORATE WAY
City:	ANAHEIM	State:	CA
Zip:	92801	Zip ext:	Not Reported
Pop serv:	84737	Connection:	25347
Area serve:	LOS ALAMITOS		

Q191
SSW
1/2 - 1 Mile
Lower

CA WELLS CAEDF0000047886

Q192
SSW
1/2 - 1 Mile
Lower

CA WELLS CAEDF0000097645

GEOCHECK® - PHYSICAL SETTING SOURCE MAP FINDINGS

Map ID Direction Distance Elevation	Database	EDR ID Number
Q193 SSW 1/2 - 1 Mile Lower	CA WELLS	CAEDF0000138801
Q194 South 1/2 - 1 Mile Lower	CA WELLS	CAEDF0000092528
Q195 South 1/2 - 1 Mile Lower	CA WELLS	CAEDF0000071235
Q196 South 1/2 - 1 Mile Lower	CA WELLS	CAEDF0000041832
S197 North 1/2 - 1 Mile Higher	CA WELLS	CAEDF0000134356
Q198 South 1/2 - 1 Mile Lower	CA WELLS	CAEDF0000114737
Q199 South 1/2 - 1 Mile Lower	CA WELLS	CAEDF0000114153
Q200 South 1/2 - 1 Mile Lower	CA WELLS	CAEDF0000080918
S201 North 1/2 - 1 Mile Higher	CA WELLS	CAEDF0000099019

GEOCHECK® - PHYSICAL SETTING SOURCE MAP FINDINGS

Map ID
Direction
Distance
Elevation

Database

EDR ID Number

S202
North
1/2 - 1 Mile
Higher

CA WELLS

CAEDF0000107946

U203
SW
1/2 - 1 Mile
Lower

CA WELLS

CAEDF0000019659

S204
North
1/2 - 1 Mile
Higher

CA WELLS

CAEDF0000063478

Q205
South
1/2 - 1 Mile
Lower

CA WELLS

CAEDF0000038571

Q206
South
1/2 - 1 Mile
Lower

CA WELLS

CAEDF0000143649

S207
North
1/2 - 1 Mile
Higher

CA WELLS

CAEDF0000078509

Q208
South
1/2 - 1 Mile
Lower

CA WELLS

CAEDF0000124732

U209
SW
1/2 - 1 Mile
Lower

CA WELLS

CAEDF0000107424

U210
SW
1/2 - 1 Mile
Lower

CA WELLS

CAEDF0000008413

GEOCHECK® - PHYSICAL SETTING SOURCE MAP FINDINGS

Map ID
Direction
Distance
Elevation

Database EDR ID Number

U211
SW
1/2 - 1 Mile
Lower

CA WELLS CAEDF0000084481

R212
SSW
1/2 - 1 Mile
Lower

CA WELLS 5264

Seq:	5264	Prim sta c:	04S/11W-26J02 S
Frds no:	3010022021	County:	30
District:	08	User id:	TEE
System no:	3010022	Water type:	G
Source nam:	ORANGEWOOD	Station ty:	WELL/AMBNT/MUN/INTAKE/SUPPLY
Latitude:	334745.5	Longitude:	1175941.8
Precision:	2	Status:	AU
Comment 1:	Not Reported	Comment 2:	Not Reported
Comment 3:	Not Reported	Comment 4:	Not Reported
Comment 5:	Not Reported	Comment 6:	Not Reported
Comment 7:	Not Reported		
System no:	3010022	System nam:	Southern Calif Wc - West Orange
Hqname:	SOUTHERN CALIF WATER CO	Address:	1920 W. CORPORATE WAY
City:	ANAHEIM	State:	CA
Zip:	92801	Zip ext:	Not Reported
Pop serv:	84737	Connection:	25347
Area serve:	LOS ALAMITOS		
Sample date:	12-FEB-18	Finding:	7.9
Chemical:	PH, LABORATORY	Report units:	Not Reported
Dir:	0.		
Sample date:	12-FEB-18	Finding:	202.
Chemical:	ALKALINITY (TOTAL) AS CaCO3	Report units:	MG/L
Dir:	0.		
Sample date:	12-FEB-18	Finding:	202.
Chemical:	BICARBONATE ALKALINITY	Report units:	MG/L
Dir:	0.		
Sample date:	12-FEB-18	Finding:	2.12
Chemical:	NITRATE (AS N)	Report units:	MG/L
Dir:	0.4		
Sample date:	12-FEB-18	Finding:	351.
Chemical:	HARDNESS (TOTAL) AS CaCO3	Report units:	MG/L
Dir:	0.		
Sample date:	12-FEB-18	Finding:	112.
Chemical:	CALCIUM	Report units:	MG/L
Dir:	0.		
Sample date:	12-FEB-18	Finding:	17.4
Chemical:	MAGNESIUM	Report units:	MG/L
Dir:	0.		
Sample date:	12-FEB-18	Finding:	45.
Chemical:	SODIUM	Report units:	MG/L

GEOCHECK® - PHYSICAL SETTING SOURCE MAP FINDINGS

Dir:	0.		
Sample date:	12-FEB-18	Finding:	3.5
Chemical:	POTASSIUM	Report units:	MG/L
Dir:	0.		
Sample date:	12-FEB-18	Finding:	60.3
Chemical:	CHLORIDE	Report units:	MG/L
Dir:	0.		
Sample date:	12-FEB-18	Finding:	130.
Chemical:	SULFATE	Report units:	MG/L
Dir:	0.5		
Sample date:	12-FEB-18	Finding:	0.49
Chemical:	FLUORIDE (F) (NATURAL-SOURCE)	Report units:	MG/L
Dir:	0.1		
Sample date:	12-FEB-18	Finding:	1.04
Chemical:	CHROMIUM, HEXAVALENT	Report units:	UG/L
Dir:	1.		
Sample date:	12-FEB-18	Finding:	504.
Chemical:	TOTAL DISSOLVED SOLIDS	Report units:	MG/L
Dir:	0.		
Sample date:	12-FEB-18	Finding:	0.12
Chemical:	BROMIDE	Report units:	MG/L
Dir:	0.		
Sample date:	12-FEB-18	Finding:	2.13
Chemical:	NITRATE + NITRITE (AS N)	Report units:	MG/L
Dir:	0.4		
Sample date:	12-FEB-18	Finding:	819.
Chemical:	SPECIFIC CONDUCTANCE	Report units:	US
Dir:	0.		
Sample date:	10-MAY-17	Finding:	1.94
Chemical:	NITRATE + NITRITE (AS N)	Report units:	MG/L
Dir:	0.4		
Sample date:	10-MAY-17	Finding:	3.1
Chemical:	GROSS ALPHA COUNTING ERROR	Report units:	PCI/L
Dir:	0.		
Sample date:	10-MAY-17	Finding:	15.9
Chemical:	URANIUM (PCI/L)	Report units:	PCI/L
Dir:	1.		
Sample date:	10-MAY-17	Finding:	2.96
Chemical:	URANIUM COUNTING ERROR	Report units:	PCI/L
Dir:	0.		
Sample date:	10-MAY-17	Finding:	1.11
Chemical:	GROSS ALPHA MDA95	Report units:	PCI/L
Dir:	0.		
Sample date:	10-MAY-17	Finding:	0.47
Chemical:	URANIUM MDA95	Report units:	PCI/L
Dir:	0.		

GEOCHECK® - PHYSICAL SETTING SOURCE MAP FINDINGS

Sample date:	10-MAY-17	Finding:	1.94
Chemical:	NITRATE (AS N)	Report units:	MG/L
Dir:	0.4		
Sample date:	10-MAY-17	Finding:	1.1
Chemical:	CHROMIUM, HEXAVALENT	Report units:	UG/L
Dir:	1.		
Sample date:	14-JUN-16	Finding:	2.19
Chemical:	NITRATE (AS N)	Report units:	MG/L
Dir:	0.4		
Sample date:	14-JUN-16	Finding:	2.19
Chemical:	NITRATE + NITRITE (AS N)	Report units:	MG/L
Dir:	0.4		
Sample date:	04-APR-16	Finding:	2.
Chemical:	NITRATE (AS N)	Report units:	MG/L
Dir:	0.4		
Sample date:	07-MAR-16	Finding:	2.
Chemical:	NITRATE (AS N)	Report units:	MG/L
Dir:	0.4		
Sample date:	01-FEB-16	Finding:	2.
Chemical:	NITRATE (AS N)	Report units:	MG/L
Dir:	0.4		
Sample date:	11-JAN-16	Finding:	2.3
Chemical:	NITRATE (AS N)	Report units:	MG/L
Dir:	0.4		
Sample date:	07-DEC-15	Finding:	0.21
Chemical:	AMMONIA (NH3-N)	Report units:	MG/L
Dir:	0.		
Sample date:	07-DEC-15	Finding:	2.1
Chemical:	NITRATE (AS N)	Report units:	MG/L
Dir:	0.4		
Sample date:	23-NOV-15	Finding:	1.8
Chemical:	NITRATE (AS N)	Report units:	MG/L
Dir:	0.4		
Sample date:	12-OCT-15	Finding:	2.2
Chemical:	NITRATE (AS N)	Report units:	MG/L
Dir:	0.4		
Sample date:	01-SEP-15	Finding:	2.4
Chemical:	NITRATE (AS N)	Report units:	MG/L
Dir:	0.4		
Sample date:	27-MAY-15	Finding:	2320.
Chemical:	NITRATE + NITRITE (AS N)	Report units:	MG/L
Dir:	0.4		
Sample date:	04-FEB-15	Finding:	104.
Chemical:	BARIUM	Report units:	UG/L
Dir:	100.		
Sample date:	04-FEB-15	Finding:	201.
Chemical:	ALKALINITY (TOTAL) AS CaCO3	Report units:	MG/L

GEOCHECK® - PHYSICAL SETTING SOURCE MAP FINDINGS

Dir:	0.		
Sample date:	04-FEB-15	Finding:	245.
Chemical:	BICARBONATE ALKALINITY	Report units:	MG/L
Dir:	0.		
Sample date:	04-FEB-15	Finding:	336.
Chemical:	HARDNESS (TOTAL) AS CaCO ₃	Report units:	MG/L
Dir:	0.		
Sample date:	04-FEB-15	Finding:	826.
Chemical:	SPECIFIC CONDUCTANCE	Report units:	US
Dir:	0.		
Sample date:	04-FEB-15	Finding:	2200.
Chemical:	NITRATE + NITRITE (AS N)	Report units:	MG/L
Dir:	0.4		
Sample date:	04-FEB-15	Finding:	0.18
Chemical:	BROMIDE	Report units:	MG/L
Dir:	0.		
Sample date:	04-FEB-15	Finding:	0.25
Chemical:	TOTAL TRIHALOMETHANES	Report units:	UG/L
Dir:	0.		
Sample date:	04-FEB-15	Finding:	9.7
Chemical:	NITRATE (AS NO ₃)	Report units:	MG/L
Dir:	2.		
Sample date:	04-FEB-15	Finding:	516.
Chemical:	TOTAL DISSOLVED SOLIDS	Report units:	MG/L
Dir:	0.		
Sample date:	04-FEB-15	Finding:	7.8
Chemical:	PH, LABORATORY	Report units:	Not Reported
Dir:	0.		
Sample date:	04-FEB-15	Finding:	0.47
Chemical:	FLUORIDE (F) (NATURAL-SOURCE)	Report units:	MG/L
Dir:	0.1		
Sample date:	04-FEB-15	Finding:	124.
Chemical:	SULFATE	Report units:	MG/L
Dir:	0.5		
Sample date:	04-FEB-15	Finding:	58.3
Chemical:	CHLORIDE	Report units:	MG/L
Dir:	0.		
Sample date:	04-FEB-15	Finding:	3.4
Chemical:	POTASSIUM	Report units:	MG/L
Dir:	0.		
Sample date:	04-FEB-15	Finding:	43.3
Chemical:	SODIUM	Report units:	MG/L
Dir:	0.		
Sample date:	04-FEB-15	Finding:	16.5
Chemical:	MAGNESIUM	Report units:	MG/L
Dir:	0.		

GEOCHECK® - PHYSICAL SETTING SOURCE MAP FINDINGS

Sample date:	04-FEB-15	Finding:	107.
Chemical:	CALCIUM	Report units:	MG/L
Dir:	0.		
Sample date:	05-JAN-15	Finding:	110.
Chemical:	CALCIUM	Report units:	MG/L
Dir:	0.		
Sample date:	05-JAN-15	Finding:	15.
Chemical:	MAGNESIUM	Report units:	MG/L
Dir:	0.		
Sample date:	05-JAN-15	Finding:	520.
Chemical:	TOTAL DISSOLVED SOLIDS	Report units:	MG/L
Dir:	0.		
Sample date:	05-JAN-15	Finding:	330.
Chemical:	HARDNESS (TOTAL) AS CaCO ₃	Report units:	MG/L
Dir:	0.		
Sample date:	29-DEC-14	Finding:	17.
Chemical:	MAGNESIUM	Report units:	MG/L
Dir:	0.		
Sample date:	29-DEC-14	Finding:	100.
Chemical:	CALCIUM	Report units:	MG/L
Dir:	0.		
Sample date:	29-DEC-14	Finding:	330.
Chemical:	HARDNESS (TOTAL) AS CaCO ₃	Report units:	MG/L
Dir:	0.		
Sample date:	29-DEC-14	Finding:	540.
Chemical:	TOTAL DISSOLVED SOLIDS	Report units:	MG/L
Dir:	0.		
Sample date:	30-JUL-14	Finding:	12.2
Chemical:	URANIUM (PCI/L)	Report units:	PCI/L
Dir:	1.		
Sample date:	30-JUL-14	Finding:	2.4
Chemical:	URANIUM COUNTING ERROR	Report units:	PCI/L
Dir:	0.		
Sample date:	30-JUL-14	Finding:	1.11
Chemical:	GROSS ALPHA MDA95	Report units:	PCI/L
Dir:	0.		
Sample date:	30-JUL-14	Finding:	0.363
Chemical:	URANIUM MDA95	Report units:	PCI/L
Dir:	0.		
Sample date:	30-JUL-14	Finding:	0.2
Chemical:	RADIUM 228 MDA95	Report units:	PCI/L
Dir:	0.		
Sample date:	30-JUL-14	Finding:	6.5e-002
Chemical:	RA-226 FOR CWS OR TOTAL RA FOR NTNC BY 903.0	Dir:	0.
Report units:	PCI/L		
Sample date:	30-JUL-14	Finding:	0.202
Chemical:	RA-226 OR TOTAL RA BY 903.0 C.E.	Report units:	PCI/L

GEOCHECK® - PHYSICAL SETTING SOURCE MAP FINDINGS

Dir:	0.		
Sample date:	30-JUL-14	Finding:	0.418
Chemical:	RADIUM, TOTAL, MDA95-NTNC ONLY, BY	903.0	
Report units:	PCI/L	Dir:	0.
Sample date:	30-JUL-14	Finding:	0.442
Chemical:	RADIUM 228 COUNTING ERROR	Report units:	PCI/L
Dir:	0.		
Sample date:	30-JUL-14	Finding:	2.33
Chemical:	GROSS ALPHA COUNTING ERROR	Report units:	PCI/L
Dir:	0.		
Sample date:	30-JUL-14	Finding:	9.07
Chemical:	GROSS ALPHA	Report units:	PCI/L
Dir:	3.		
Sample date:	30-JUL-14	Finding:	9.76
Chemical:	NITRATE (AS NO3)	Report units:	MG/L
Dir:	2.		
Sample date:	30-JUL-14	Finding:	2210.
Chemical:	NITRATE + NITRITE (AS N)	Report units:	MG/L
Dir:	0.4		
Sample date:	04-SEP-13	Finding:	2.1
Chemical:	NITRATE (AS NO3)	Report units:	MG/L
Dir:	2.		
Sample date:	20-AUG-13	Finding:	846.
Chemical:	SPECIFIC CONDUCTANCE	Report units:	US
Dir:	0.		
Sample date:	05-AUG-13	Finding:	2.2
Chemical:	NITRATE (AS NO3)	Report units:	MG/L
Dir:	2.		
Sample date:	01-JUL-13	Finding:	2.1
Chemical:	NITRATE (AS NO3)	Report units:	MG/L
Dir:	2.		
Sample date:	30-APR-13	Finding:	2050.
Chemical:	NITRATE + NITRITE (AS N)	Report units:	MG/L
Dir:	0.4		
Sample date:	30-APR-13	Finding:	9.1
Chemical:	NITRATE (AS NO3)	Report units:	MG/L
Dir:	2.		
Sample date:	14-JAN-13	Finding:	7.65
Chemical:	PH, LABORATORY	Report units:	Not Reported
Dir:	0.		
Sample date:	14-JAN-13	Finding:	320.
Chemical:	HARDNESS (TOTAL) AS CaCO3	Report units:	MG/L
Dir:	0.		
Sample date:	14-JAN-13	Finding:	100.
Chemical:	CALCIUM	Report units:	MG/L
Dir:	0.		

GEOCHECK® - PHYSICAL SETTING SOURCE MAP FINDINGS

Sample date:	14-JAN-13	Finding:	16.
Chemical:	MAGNESIUM	Report units:	MG/L
Dir:	0.		
Sample date:	14-JAN-13	Finding:	460.
Chemical:	TOTAL DISSOLVED SOLIDS	Report units:	MG/L
Dir:	0.		
Sample date:	31-MAY-12	Finding:	1.32
Chemical:	URANIUM COUNTING ERROR	Report units:	PCI/L
Dir:	0.		
Sample date:	31-MAY-12	Finding:	14.5
Chemical:	URANIUM (PCI/L)	Report units:	PCI/L
Dir:	1.		
Sample date:	31-MAY-12	Finding:	2.34
Chemical:	GROSS ALPHA COUNTING ERROR	Report units:	PCI/L
Dir:	0.		
Sample date:	31-MAY-12	Finding:	1900.
Chemical:	NITRATE + NITRITE (AS N)	Report units:	MG/L
Dir:	0.4		
Sample date:	31-MAY-12	Finding:	8.4
Chemical:	NITRATE (AS NO3)	Report units:	MG/L
Dir:	2.		
Sample date:	05-MAR-12	Finding:	2.9
Chemical:	POTASSIUM	Report units:	MG/L
Dir:	0.		
Sample date:	05-MAR-12	Finding:	53.4
Chemical:	CHLORIDE	Report units:	MG/L
Dir:	0.		
Sample date:	05-MAR-12	Finding:	118.
Chemical:	SULFATE	Report units:	MG/L
Dir:	0.5		
Sample date:	05-MAR-12	Finding:	0.51
Chemical:	FLUORIDE (F) (NATURAL-SOURCE)	Report units:	MG/L
Dir:	0.1		
Sample date:	05-MAR-12	Finding:	1.1
Chemical:	CHROMIUM, HEXAVALENT	Report units:	UG/L
Dir:	1.		
Sample date:	05-MAR-12	Finding:	508.
Chemical:	TOTAL DISSOLVED SOLIDS	Report units:	MG/L
Dir:	0.		
Sample date:	05-MAR-12	Finding:	8.5
Chemical:	NITRATE (AS NO3)	Report units:	MG/L
Dir:	2.		
Sample date:	05-MAR-12	Finding:	0.13
Chemical:	BROMIDE	Report units:	MG/L
Dir:	0.		
Sample date:	05-MAR-12	Finding:	1920.
Chemical:	NITRATE + NITRITE (AS N)	Report units:	MG/L

GEOCHECK® - PHYSICAL SETTING SOURCE MAP FINDINGS

Dir:	0.4		
Sample date:	05-MAR-12	Finding:	40.5
Chemical:	SODIUM	Report units:	MG/L
Dir:	0.		
Sample date:	05-MAR-12	Finding:	13.9
Chemical:	MAGNESIUM	Report units:	MG/L
Dir:	0.		
Sample date:	05-MAR-12	Finding:	101.
Chemical:	CALCIUM	Report units:	MG/L
Dir:	0.		
Sample date:	05-MAR-12	Finding:	309.
Chemical:	HARDNESS (TOTAL) AS CaCO ₃	Report units:	MG/L
Dir:	0.		
Sample date:	05-MAR-12	Finding:	235.
Chemical:	BICARBONATE ALKALINITY	Report units:	MG/L
Dir:	0.		
Sample date:	05-MAR-12	Finding:	193.
Chemical:	ALKALINITY (TOTAL) AS CaCO ₃	Report units:	MG/L
Dir:	0.		
Sample date:	05-MAR-12	Finding:	766.
Chemical:	SPECIFIC CONDUCTANCE	Report units:	US
Dir:	0.		
Sample date:	05-MAR-12	Finding:	8.
Chemical:	PH, LABORATORY	Report units:	Not Reported
Dir:	0.		

U213
SW
1/2 - 1 Mile
Lower

CA WELLS **CAEDF0000054782**

U214
SW
1/2 - 1 Mile
Lower

CA WELLS **CAEDF0000093262**

Q215
South
1/2 - 1 Mile
Lower

CA WELLS **CAEDF0000076246**

Q216
South
1/2 - 1 Mile
Lower

CA WELLS **CAEDF0000033678**

GEOCHECK® - PHYSICAL SETTING SOURCE MAP FINDINGS

Map ID Direction Distance Elevation	Database	EDR ID Number
V217 NNE 1/2 - 1 Mile Higher	CA WELLS	CAEDF0000051942
U218 SW 1/2 - 1 Mile Lower	CA WELLS	CAEDF0000083545
R219 SSW 1/2 - 1 Mile Lower	CA WELLS	CAEDF0000044964
R220 SSW 1/2 - 1 Mile Lower	CA WELLS	CAEDF0000044140
R221 SSW 1/2 - 1 Mile Lower	CA WELLS	CAEDF0000043697
222 South 1/2 - 1 Mile Higher	CA WELLS	CADDW0000000668
R223 SSW 1/2 - 1 Mile Lower	CA WELLS	CAEDF0000109759
U224 SW 1/2 - 1 Mile Lower	CA WELLS	CAEDF0000016467
V225 NNE 1/2 - 1 Mile Higher	CA WELLS	CAEDF0000011867

GEOCHECK® - PHYSICAL SETTING SOURCE MAP FINDINGS

Map ID
Direction
Distance
Elevation

Database EDR ID Number

R226
SSW
1/2 - 1 Mile
Lower

CA WELLS CAEDF0000121706

R227
SSW
1/2 - 1 Mile
Lower

CA WELLS CAEDF0000044745

V228
NNE
1/2 - 1 Mile
Higher

CA WELLS 5256

Seq: 5256
Frds no: 3010001047
District: 08
System no: 3010001
Source nam: WELL 129
Latitude: 334900.0
Precision: 8
Comment 1: Not Reported
Comment 3: Not Reported
Comment 5: Not Reported
Comment 7: Not Reported

Prim sta c: 04S/11W-24A01 S
County: 30
User id: TEE
Water type: G
Station ty: WELL/AMBNT/MUN/INTAKE/SUPPLY
Longitude: 1175900.0
Status: AU
Comment 2: Not Reported
Comment 4: Not Reported
Comment 6: Not Reported

System no: 3010001
Hqname: Not Reported
City: ANAHEIM
Zip: 92805
Pop serv: 292900
Area serve: ANAHEIM

System nam: City Of Anaheim
Address: P.O. BOX 3222 (#559)
State: CA
Zip ext: Not Reported
Connection: 57397

R229
SSW
1/2 - 1 Mile
Lower

CA WELLS CAEDF0000024311

T230
South
1/2 - 1 Mile
Lower

CA WELLS CAEDF0000083021

V231
NNE
1/2 - 1 Mile
Higher

CA WELLS CAEDF0000075784

GEOCHECK® - PHYSICAL SETTING SOURCE MAP FINDINGS

Map ID Direction Distance Elevation	Database	EDR ID Number
V232 NNE 1/2 - 1 Mile Higher	CA WELLS	CAEDF0000082041
233 West 1/2 - 1 Mile Lower	CA WELLS	CADWR0000007913
V234 NNE 1/2 - 1 Mile Higher	CA WELLS	CAEDF0000014514
R235 SSW 1/2 - 1 Mile Lower	CA WELLS	CADDW0000015236
V236 NNE 1/2 - 1 Mile Higher	CA WELLS	CAEDF0000003466
V237 NNE 1/2 - 1 Mile Higher	CA WELLS	CAEDF0000015294
R238 SSW 1/2 - 1 Mile Lower	CA WELLS	CAEDF0000134600
R239 SSW 1/2 - 1 Mile Lower	CA WELLS	CAEDF0000122458
R240 SSW 1/2 - 1 Mile Lower	CA WELLS	CAEDF0000048070

GEOCHECK® - PHYSICAL SETTING SOURCE MAP FINDINGS

Map ID
Direction
Distance
Elevation

Database

EDR ID Number

S241
North
1/2 - 1 Mile
Higher

Site ID: 083002671T
Groundwater Flow: Not Reported
Shallow Water Depth: 13.69
Deep Water Depth: 13.99
Average Water Depth: Not Reported
Date: 05/15/1998

AQUIFLOW 33981

V242
NNE
1/2 - 1 Mile
Higher

CA WELLS CAEDF0000107635

V243
NNE
1/2 - 1 Mile
Higher

CA WELLS CAEDF0000044751

W244
NNE
1/2 - 1 Mile
Higher

CA WELLS CAEDF0000033615

V245
NNE
1/2 - 1 Mile
Higher

CA WELLS CAEDF0000018330

V246
NNE
1/2 - 1 Mile
Higher

CA WELLS CAEDF0000121877

R247
SSW
1/2 - 1 Mile
Lower

CA WELLS CAEDF0000072816

R248
SSW
1/2 - 1 Mile
Lower

CA WELLS CAEDF0000074366

R249
SSW
1/2 - 1 Mile
Lower

CA WELLS CAEDF0000091823

GEOCHECK® - PHYSICAL SETTING SOURCE MAP FINDINGS

Map ID
Direction
Distance
Elevation

Database EDR ID Number

R250
SSW
1/2 - 1 Mile
Lower

FED USGS USGS40000138233

Organization ID:	USGS-CA		
Organization Name:	USGS California Water Science Center		
Monitor Location:	004S011W26J002S	Type:	Well
Description:	NAWQA DATA ENTRY COM + VER 01/08/2002 SNHAMLIN		
HUC:	Not Reported	Drainage Area:	Not Reported
Drainage Area Units:	Not Reported	Contrib Drainage Area:	Not Reported
Contrib Drainage Area Units:	Not Reported	Aquifer:	California Coastal Basin aquifers
Formation Type:	Quaternary Alluvium	Aquifer Type:	Confined single aquifer
Construction Date:	19440615	Well Depth:	302
Well Depth Units:	ft	Well Hole Depth:	302
Well Hole Depth Units:	ft		

Ground water levels, Number of Measurements:	2	Level reading date:	2000-08-31
Feet below surface:	47	Feet to sea level:	Not Reported
Note:	Not Reported		

Level reading date:	2000-08-31	Feet below surface:	47
Feet to sea level:	Not Reported	Note:	Not Reported

R251
SSW
1/2 - 1 Mile
Lower

CA WELLS CALLNL000000282

Well ID:	101118	Well Type:	MUNICIPAL
Source:	Lawrence Livermore National Laboratory		
Other Name:	04S/11W-26J02 S	GAMA PFAS Testing:	Not Reported
Groundwater Quality Data:	Not Reported		
GeoTracker Data:	Not Reported		

Chemical:	Helium-3/Helium-4	Results:	.00000156212
Units:	atom ratio	Date:	04/03/2002

Chemical:	Tritium (Hydrogen 3)	Results:	4.4
Units:	pCi/L	Date:	03/07/2002

Chemical:	Argon	Results:	.000430294
Units:	cm3STP/g	Date:	04/03/2002

Chemical:	Helium-4	Results:	.0000000793855
Units:	cm3STP/g	Date:	04/03/2002

GEOCHECK® - PHYSICAL SETTING SOURCE MAP FINDINGS

Map ID
Direction
Distance
Elevation

Database EDR ID Number

R252
SSW
1/2 - 1 Mile
Lower

CA WELLS **CALLNL000001030**

Well ID:	100654	Well Type:	MUNICIPAL
Source:	Lawrence Livermore National Laboratory		
Other Name:	04S/11W-26J02 S	GAMA PFAS Testing:	Not Reported
Groundwater Quality Data:	Not Reported		
GeoTracker Data:	Not Reported		
Chemical:	Krypton	Results:	.0000000895985
Units:	cm3STP/g	Date:	06/07/2001
Chemical:	Xenon	Results:	.0000000113549
Units:	cm3STP/g	Date:	06/07/2001
Chemical:	Tritium (Hydrogen 3)	Results:	4.08
Units:	pCi/L	Date:	08/02/2001
Chemical:	Helium-3/Helium-4	Results:	.00000158072
Units:	atom ratio	Date:	06/07/2001
Chemical:	Neon	Results:	.000000315682
Units:	cm3STP/g	Date:	06/07/2001
Chemical:	Argon	Results:	.000421246
Units:	cm3STP/g	Date:	06/07/2001
Chemical:	Helium-4	Results:	.0000000744272
Units:	cm3STP/g	Date:	06/07/2001

R253
SSW
1/2 - 1 Mile
Lower

CA WELLS **CAEDF0000094940**

R254
SSW
1/2 - 1 Mile
Lower

CA WELLS **CAEDF0000110030**

W255
NNE
1/2 - 1 Mile
Higher

CA WELLS **CAEDF0000126742**

GEOCHECK® - PHYSICAL SETTING SOURCE MAP FINDINGS

Map ID Direction Distance Elevation	Database	EDR ID Number
V256 NNE 1/2 - 1 Mile Higher	CA WELLS	CAEDF0000062581
R257 SSW 1/2 - 1 Mile Lower	CA WELLS	CAUSGSN00017558
R258 SSW 1/2 - 1 Mile Lower	CA WELLS	CAEDF0000035041
V259 NNE 1/2 - 1 Mile Higher	CA WELLS	CAEDF0000082019
X260 SSW 1/2 - 1 Mile Lower	CA WELLS	CAEDF0000142076
X261 SSW 1/2 - 1 Mile Lower	CA WELLS	CAEDF0000093467
Y262 WNW 1/2 - 1 Mile Lower	CA WELLS	CADDW0000021303
X263 SSW 1/2 - 1 Mile Lower	CA WELLS	CAEDF0000040735
X264 SSW 1/2 - 1 Mile Lower	CA WELLS	CAEDF0000037193

GEOCHECK® - PHYSICAL SETTING SOURCE MAP FINDINGS

Map ID
Direction
Distance
Elevation

Database EDR ID Number

Z265
ESE
1/2 - 1 Mile
Higher

CA WELLS CAEDF0000075805

Z266
ESE
1/2 - 1 Mile
Higher

CA WELLS CAEDF0000125915

Z267
ESE
1/2 - 1 Mile
Higher

CA WELLS CAEDF0000098044

Z268
ESE
1/2 - 1 Mile
Higher

CA WELLS CAEDF0000127216

Z269
ESE
1/2 - 1 Mile
Higher

CA WELLS CAEDF0000132784

Z270
ESE
1/2 - 1 Mile
Higher

CA WELLS CAEDF0000031285

Z271
ESE
1/2 - 1 Mile
Higher

CA WELLS CAEDF0000058274

Z272
ESE
1/2 - 1 Mile
Higher

CA WELLS CAEDF0000000737

AA273
NW
1/2 - 1 Mile
Lower

CA WELLS 5231

Seq: 5231
Frds no: 3010001032
District: 08
System no: 3010001
Source nam: WELL 039
Latitude: 334900.0
Precision: 5

Prim sta c: 04S/11W-14K01 S
County: 30
User id: TEE
Water type: G
Station ty: WELL/AMBNT/MUN/INTAKE
Longitude: 1180000.0
Status: AU

GEOCHECK® - PHYSICAL SETTING SOURCE MAP FINDINGS

Comment 1:	S/E CORNER OF ORANGE AND WESTERN; 85' S/O ORANGE AND 63' E/O WESTERN A		
Comment 2:	Not Reported	Comment 3:	Not Reported
Comment 4:	Not Reported	Comment 5:	Not Reported
Comment 6:	Not Reported	Comment 7:	Not Reported
System no:	3010001	System nam:	City Of Anaheim
Hqname:	Not Reported	Address:	P.O. BOX 3222 (#559)
City:	ANAHEIM	State:	CA
Zip:	92805	Zip ext:	Not Reported
Pop serv:	292900	Connection:	57397
Area serve:	ANAHEIM		
Sample date:	06-FEB-18	Finding:	5.32
Chemical:	NITRATE + NITRITE (AS N)	Report units:	MG/L
Dir:	0.4		
Sample date:	06-FEB-18	Finding:	4.6
Chemical:	PERCHLORATE	Report units:	UG/L
Dir:	4.		
Sample date:	06-FEB-18	Finding:	5.32
Chemical:	NITRATE (AS N)	Report units:	MG/L
Dir:	0.4		
Sample date:	06-FEB-18	Finding:	0.5
Chemical:	TOTAL TRIHALOMETHANES	Report units:	UG/L
Dir:	0.		
Sample date:	07-NOV-17	Finding:	0.6
Chemical:	TOTAL TRIHALOMETHANES	Report units:	UG/L
Dir:	0.		
Sample date:	07-NOV-17	Finding:	5.41
Chemical:	NITRATE + NITRITE (AS N)	Report units:	MG/L
Dir:	0.4		
Sample date:	07-NOV-17	Finding:	4.7
Chemical:	PERCHLORATE	Report units:	UG/L
Dir:	4.		
Sample date:	07-NOV-17	Finding:	5.41
Chemical:	NITRATE (AS N)	Report units:	MG/L
Dir:	0.4		
Sample date:	07-NOV-17	Finding:	0.6
Chemical:	1,1-DICHLOROETHYLENE	Report units:	UG/L
Dir:	0.5		
Sample date:	11-JUL-17	Finding:	0.25
Chemical:	TOTAL TRIHALOMETHANES	Report units:	UG/L
Dir:	0.		
Sample date:	11-JUL-17	Finding:	5.51
Chemical:	NITRATE + NITRITE (AS N)	Report units:	MG/L
Dir:	0.4		
Sample date:	11-JUL-17	Finding:	4.7
Chemical:	PERCHLORATE	Report units:	UG/L
Dir:	4.		
Sample date:	11-JUL-17	Finding:	5.51
Chemical:	NITRATE (AS N)	Report units:	MG/L

GEOCHECK® - PHYSICAL SETTING SOURCE MAP FINDINGS

Dir:	0.4		
Sample date:	11-JUL-17	Finding:	0.6
Chemical:	1,1-DICHLOROETHYLENE	Report units:	UG/L
Dir:	0.5		
Sample date:	04-APR-17	Finding:	5.43
Chemical:	NITRATE + NITRITE (AS N)	Report units:	MG/L
Dir:	0.4		
Sample date:	04-APR-17	Finding:	4.7
Chemical:	PERCHLORATE	Report units:	UG/L
Dir:	4.		
Sample date:	04-APR-17	Finding:	0.25
Chemical:	TOTAL TRIHALOMETHANES	Report units:	UG/L
Dir:	0.		
Sample date:	04-APR-17	Finding:	5.42
Chemical:	NITRATE (AS N)	Report units:	MG/L
Dir:	0.4		
Sample date:	21-MAR-17	Finding:	0.6
Chemical:	1,1-DICHLOROETHYLENE	Report units:	UG/L
Dir:	0.5		
Sample date:	21-MAR-17	Finding:	0.5
Chemical:	TOTAL TRIHALOMETHANES	Report units:	UG/L
Dir:	0.		
Sample date:	21-MAR-17	Finding:	0.6
Chemical:	1,1-DICHLOROETHYLENE	Report units:	UG/L
Dir:	0.5		
Sample date:	21-MAR-17	Finding:	0.5
Chemical:	TOTAL TRIHALOMETHANES	Report units:	UG/L
Dir:	0.		
Sample date:	03-JAN-17	Finding:	5.44
Chemical:	NITRATE + NITRITE (AS N)	Report units:	MG/L
Dir:	0.4		
Sample date:	03-JAN-17	Finding:	4.7
Chemical:	PERCHLORATE	Report units:	UG/L
Dir:	4.		
Sample date:	03-JAN-17	Finding:	5.44
Chemical:	NITRATE (AS N)	Report units:	MG/L
Dir:	0.4		
Sample date:	03-JAN-17	Finding:	0.6
Chemical:	1,1-DICHLOROETHYLENE	Report units:	UG/L
Dir:	0.5		
Sample date:	03-JAN-17	Finding:	0.25
Chemical:	TOTAL TRIHALOMETHANES	Report units:	UG/L
Dir:	0.		
Sample date:	04-OCT-16	Finding:	0.25
Chemical:	TOTAL TRIHALOMETHANES	Report units:	UG/L
Dir:	0.		

GEOCHECK® - PHYSICAL SETTING SOURCE MAP FINDINGS

Sample date:	04-OCT-16	Finding:	5.13
Chemical:	NITRATE + NITRITE (AS N)	Report units:	MG/L
Dir:	0.4		
Sample date:	04-OCT-16	Finding:	4.6
Chemical:	PERCHLORATE	Report units:	UG/L
Dir:	4.		
Sample date:	04-OCT-16	Finding:	5.12
Chemical:	NITRATE (AS N)	Report units:	MG/L
Dir:	0.4		
Sample date:	05-JUL-16	Finding:	0.25
Chemical:	TOTAL TRIHALOMETHANES	Report units:	UG/L
Dir:	0.		
Sample date:	05-JUL-16	Finding:	5.5
Chemical:	NITRATE + NITRITE (AS N)	Report units:	MG/L
Dir:	0.4		
Sample date:	05-JUL-16	Finding:	4.9
Chemical:	PERCHLORATE	Report units:	UG/L
Dir:	4.		
Sample date:	05-JUL-16	Finding:	5.5
Chemical:	NITRATE (AS N)	Report units:	MG/L
Dir:	0.4		
Sample date:	16-JUN-16	Finding:	998.
Chemical:	SPECIFIC CONDUCTANCE	Report units:	US
Dir:	0.		
Sample date:	16-JUN-16	Finding:	7.7
Chemical:	PH, LABORATORY	Report units:	Not Reported
Dir:	0.		
Sample date:	16-JUN-16	Finding:	199.
Chemical:	ALKALINITY (TOTAL) AS CaCO3	Report units:	MG/L
Dir:	0.		
Sample date:	16-JUN-16	Finding:	199.
Chemical:	BICARBONATE ALKALINITY	Report units:	MG/L
Dir:	0.		
Sample date:	16-JUN-16	Finding:	5.46
Chemical:	NITRATE (AS N)	Report units:	MG/L
Dir:	0.4		
Sample date:	16-JUN-16	Finding:	376.
Chemical:	HARDNESS (TOTAL) AS CaCO3	Report units:	MG/L
Dir:	0.		
Sample date:	16-JUN-16	Finding:	115.
Chemical:	CALCIUM	Report units:	MG/L
Dir:	0.		
Sample date:	16-JUN-16	Finding:	21.4
Chemical:	MAGNESIUM	Report units:	MG/L
Dir:	0.		
Sample date:	16-JUN-16	Finding:	55.7
Chemical:	SODIUM	Report units:	MG/L

GEOCHECK® - PHYSICAL SETTING SOURCE MAP FINDINGS

Dir:	0.		
Sample date:	16-JUN-16	Finding:	4.3
Chemical:	POTASSIUM	Report units:	MG/L
Dir:	0.		
Sample date:	16-JUN-16	Finding:	88.4
Chemical:	CHLORIDE	Report units:	MG/L
Dir:	0.		
Sample date:	16-JUN-16	Finding:	181.
Chemical:	SULFATE	Report units:	MG/L
Dir:	0.5		
Sample date:	16-JUN-16	Finding:	0.44
Chemical:	FLUORIDE (F) (NATURAL-SOURCE)	Report units:	MG/L
Dir:	0.1		
Sample date:	16-JUN-16	Finding:	120.
Chemical:	BORON	Report units:	UG/L
Dir:	100.		
Sample date:	16-JUN-16	Finding:	2.2
Chemical:	CHROMIUM, HEXAVALENT	Report units:	UG/L
Dir:	1.		
Sample date:	16-JUN-16	Finding:	4.1
Chemical:	VANADIUM	Report units:	UG/L
Dir:	3.		
Sample date:	16-JUN-16	Finding:	630.
Chemical:	TOTAL DISSOLVED SOLIDS	Report units:	MG/L
Dir:	0.		
Sample date:	16-JUN-16	Finding:	0.5
Chemical:	TURBIDITY, LABORATORY	Report units:	NTU
Dir:	0.1		
Sample date:	16-JUN-16	Finding:	0.25
Chemical:	TOTAL TRIHALOMETHANES	Report units:	UG/L
Dir:	0.		
Sample date:	16-JUN-16	Finding:	0.14
Chemical:	BROMIDE	Report units:	MG/L
Dir:	0.		
Sample date:	16-JUN-16	Finding:	5.47
Chemical:	NITRATE + NITRITE (AS N)	Report units:	MG/L
Dir:	0.4		
Sample date:	16-JUN-16	Finding:	4.9
Chemical:	PERCHLORATE	Report units:	UG/L
Dir:	4.		
Sample date:	05-JAN-16	Finding:	0.25
Chemical:	TOTAL TRIHALOMETHANES	Report units:	UG/L
Dir:	0.		
Sample date:	05-JAN-16	Finding:	5.4
Chemical:	NITRATE + NITRITE (AS N)	Report units:	MG/L
Dir:	0.4		

GEOCHECK® - PHYSICAL SETTING SOURCE MAP FINDINGS

Sample date:	05-JAN-16	Finding:	5.4
Chemical:	NITRATE (AS N)	Report units:	MG/L
Dir:	0.4		
Sample date:	06-OCT-15	Finding:	23.3
Chemical:	NITRATE (AS NO3)	Report units:	MG/L
Dir:	2.		
Sample date:	06-OCT-15	Finding:	0.25
Chemical:	TOTAL TRIHALOMETHANES	Report units:	UG/L
Dir:	0.		
Sample date:	06-OCT-15	Finding:	5270.
Chemical:	NITRATE + NITRITE (AS N)	Report units:	MG/L
Dir:	0.4		
Sample date:	04-AUG-15	Finding:	0.25
Chemical:	TOTAL TRIHALOMETHANES	Report units:	UG/L
Dir:	0.		
Sample date:	04-AUG-15	Finding:	0.5
Chemical:	TOTAL TRIHALOMETHANES	Report units:	UG/L
Dir:	0.		
Sample date:	07-JUL-15	Finding:	0.25
Chemical:	TOTAL TRIHALOMETHANES	Report units:	UG/L
Dir:	0.		
Sample date:	07-JUL-15	Finding:	5410.
Chemical:	NITRATE + NITRITE (AS N)	Report units:	MG/L
Dir:	0.4		
Sample date:	07-JUL-15	Finding:	23.9
Chemical:	NITRATE (AS NO3)	Report units:	MG/L
Dir:	2.		
Sample date:	07-APR-15	Finding:	23.1
Chemical:	NITRATE (AS NO3)	Report units:	MG/L
Dir:	2.		
Sample date:	07-APR-15	Finding:	5220.
Chemical:	NITRATE + NITRITE (AS N)	Report units:	MG/L
Dir:	0.4		
Sample date:	07-APR-15	Finding:	0.25
Chemical:	TOTAL TRIHALOMETHANES	Report units:	UG/L
Dir:	0.		
Sample date:	06-JAN-15	Finding:	22.4
Chemical:	NITRATE (AS NO3)	Report units:	MG/L
Dir:	2.		
Sample date:	06-JAN-15	Finding:	5070.
Chemical:	NITRATE + NITRITE (AS N)	Report units:	MG/L
Dir:	0.4		
Sample date:	06-JAN-15	Finding:	0.25
Chemical:	TOTAL TRIHALOMETHANES	Report units:	UG/L
Dir:	0.		
Sample date:	07-OCT-14	Finding:	0.25
Chemical:	TOTAL TRIHALOMETHANES	Report units:	UG/L

GEOCHECK® - PHYSICAL SETTING SOURCE MAP FINDINGS

Dir:	0.		
Sample date:	07-OCT-14	Finding:	22.5
Chemical:	NITRATE (AS NO3)	Report units:	MG/L
Dir:	2.		
Sample date:	07-OCT-14	Finding:	5080.
Chemical:	NITRATE + NITRITE (AS N)	Report units:	MG/L
Dir:	0.4		
Sample date:	01-JUL-14	Finding:	7.04
Chemical:	GROSS ALPHA	Report units:	PCI/L
Dir:	3.		
Sample date:	01-JUL-14	Finding:	0.418
Chemical:	RADIUM, TOTAL, MDA95-NTNC ONLY, BY 903.0	Dir:	0.
Report units:	PCI/L		
Sample date:	01-JUL-14	Finding:	0.198
Chemical:	RA-226 OR TOTAL RA BY 903.0 C.E.	Report units:	PCI/L
Dir:	0.		
Sample date:	01-JUL-14	Finding:	0.253
Chemical:	RADIUM 228 MDA95	Report units:	PCI/L
Dir:	0.		
Sample date:	01-JUL-14	Finding:	0.3
Chemical:	URANIUM MDA95	Report units:	PCI/L
Dir:	0.		
Sample date:	01-JUL-14	Finding:	1.11
Chemical:	GROSS ALPHA MDA95	Report units:	PCI/L
Dir:	0.		
Sample date:	01-JUL-14	Finding:	1.16
Chemical:	URANIUM COUNTING ERROR	Report units:	PCI/L
Dir:	0.		
Sample date:	01-JUL-14	Finding:	4.75
Chemical:	URANIUM (PCI/L)	Report units:	PCI/L
Dir:	1.		
Sample date:	01-JUL-14	Finding:	21.7
Chemical:	NITRATE (AS NO3)	Report units:	MG/L
Dir:	2.		
Sample date:	01-JUL-14	Finding:	0.5
Chemical:	TOTAL TRIHALOMETHANES	Report units:	UG/L
Dir:	0.		
Sample date:	01-JUL-14	Finding:	4910.
Chemical:	NITRATE + NITRITE (AS N)	Report units:	MG/L
Dir:	0.4		
Sample date:	01-JUL-14	Finding:	4.3
Chemical:	PERCHLORATE	Report units:	UG/L
Dir:	4.		
Sample date:	01-JUL-14	Finding:	2.11
Chemical:	GROSS ALPHA COUNTING ERROR	Report units:	PCI/L
Dir:	0.		

GEOCHECK® - PHYSICAL SETTING SOURCE MAP FINDINGS

Sample date:	01-JUL-14	Finding:	0.584
Chemical:	RADIUM 228 COUNTING ERROR	Report units:	PCI/L
Dir:	0.		
Sample date:	01-APR-14	Finding:	4.6
Chemical:	PERCHLORATE	Report units:	UG/L
Dir:	4.		
Sample date:	01-APR-14	Finding:	5150.
Chemical:	NITRATE + NITRITE (AS N)	Report units:	MG/L
Dir:	0.4		
Sample date:	01-APR-14	Finding:	0.25
Chemical:	TOTAL TRIHALOMETHANES	Report units:	UG/L
Dir:	0.		
Sample date:	01-APR-14	Finding:	22.8
Chemical:	NITRATE (AS NO3)	Report units:	MG/L
Dir:	2.		
Sample date:	04-FEB-14	Finding:	26.3
Chemical:	NITRATE (AS NO3)	Report units:	MG/L
Dir:	2.		
Sample date:	04-FEB-14	Finding:	5940.
Chemical:	NITRATE + NITRITE (AS N)	Report units:	MG/L
Dir:	0.4		
Sample date:	04-FEB-14	Finding:	0.25
Chemical:	TOTAL TRIHALOMETHANES	Report units:	UG/L
Dir:	0.		
Sample date:	04-FEB-14	Finding:	4.3
Chemical:	PERCHLORATE	Report units:	UG/L
Dir:	4.		
Sample date:	05-NOV-13	Finding:	2.51
Chemical:	GROSS ALPHA COUNTING ERROR	Report units:	PCI/L
Dir:	0.		
Sample date:	05-NOV-13	Finding:	1.11
Chemical:	GROSS ALPHA MDA95	Report units:	PCI/L
Dir:	0.		
Sample date:	05-NOV-13	Finding:	1.71
Chemical:	URANIUM COUNTING ERROR	Report units:	PCI/L
Dir:	0.		
Sample date:	05-NOV-13	Finding:	0.47
Chemical:	URANIUM MDA95	Report units:	PCI/L
Dir:	0.		
Sample date:	05-NOV-13	Finding:	7.43
Chemical:	URANIUM (PCI/L)	Report units:	PCI/L
Dir:	1.		
Sample date:	01-OCT-13	Finding:	22.6
Chemical:	NITRATE (AS NO3)	Report units:	MG/L
Dir:	2.		
Sample date:	01-OCT-13	Finding:	0.25
Chemical:	TOTAL TRIHALOMETHANES	Report units:	UG/L

GEOCHECK® - PHYSICAL SETTING SOURCE MAP FINDINGS

Dir:	0.		
Sample date:	01-OCT-13	Finding:	5110.
Chemical:	NITRATE + NITRITE (AS N)	Report units:	MG/L
Dir:	0.4		
Sample date:	03-SEP-13	Finding:	2.1
Chemical:	CHROMIUM, HEXAVALENT	Report units:	UG/L
Dir:	1.		
Sample date:	03-SEP-13	Finding:	2.1
Chemical:	CHROMIUM, HEXAVALENT	Report units:	UG/L
Dir:	1.		
Sample date:	02-JUL-13	Finding:	5550.
Chemical:	NITRATE + NITRITE (AS N)	Report units:	MG/L
Dir:	0.4		
Sample date:	02-JUL-13	Finding:	24.6
Chemical:	NITRATE (AS NO3)	Report units:	MG/L
Dir:	2.		
Sample date:	02-JUL-13	Finding:	114.
Chemical:	IRON	Report units:	UG/L
Dir:	100.		
Sample date:	02-JUL-13	Finding:	4.93
Chemical:	GROSS ALPHA	Report units:	PCI/L
Dir:	3.		
Sample date:	02-JUL-13	Finding:	1.74
Chemical:	GROSS ALPHA COUNTING ERROR	Report units:	PCI/L
Dir:	0.		
Sample date:	02-JUL-13	Finding:	9.e-002
Chemical:	GROSS ALPHA MDA95	Report units:	PCI/L
Dir:	0.		
Sample date:	02-JUL-13	Finding:	6.35
Chemical:	URANIUM (PCI/L)	Report units:	PCI/L
Dir:	1.		
Sample date:	02-JUL-13	Finding:	0.86
Chemical:	URANIUM COUNTING ERROR	Report units:	PCI/L
Dir:	0.		
Sample date:	02-JUL-13	Finding:	0.26
Chemical:	URANIUM MDA95	Report units:	PCI/L
Dir:	0.		
Sample date:	04-JUN-13	Finding:	5.7
Chemical:	PERCHLORATE	Report units:	UG/L
Dir:	4.		
Sample date:	04-JUN-13	Finding:	4.2
Chemical:	PERCHLORATE	Report units:	UG/L
Dir:	4.		
Sample date:	07-MAY-13	Finding:	5240.
Chemical:	NITRATE + NITRITE (AS N)	Report units:	MG/L
Dir:	0.4		

GEOCHECK® - PHYSICAL SETTING SOURCE MAP FINDINGS

Sample date:	07-MAY-13	Finding:	0.25
Chemical:	TOTAL TRIHALOMETHANES	Report units:	UG/L
Dir:	0.		
Sample date:	07-MAY-13	Finding:	0.9
Chemical:	TURBIDITY, LABORATORY	Report units:	NTU
Dir:	0.1		
Sample date:	07-MAY-13	Finding:	23.2
Chemical:	NITRATE (AS NO3)	Report units:	MG/L
Dir:	2.		
Sample date:	07-MAY-13	Finding:	636.
Chemical:	TOTAL DISSOLVED SOLIDS	Report units:	MG/L
Dir:	0.		
Sample date:	07-MAY-13	Finding:	4.3
Chemical:	VANADIUM	Report units:	UG/L
Dir:	3.		
Sample date:	07-MAY-13	Finding:	110.
Chemical:	BORON	Report units:	UG/L
Dir:	100.		
Sample date:	07-MAY-13	Finding:	2.2
Chemical:	ARSENIC	Report units:	UG/L
Dir:	2.		
Sample date:	07-MAY-13	Finding:	0.46
Chemical:	FLUORIDE (F) (NATURAL-SOURCE)	Report units:	MG/L
Dir:	0.1		
Sample date:	07-MAY-13	Finding:	170.
Chemical:	SULFATE	Report units:	MG/L
Dir:	0.5		
Sample date:	07-MAY-13	Finding:	82.7
Chemical:	CHLORIDE	Report units:	MG/L
Dir:	0.		
Sample date:	07-MAY-13	Finding:	4.1
Chemical:	POTASSIUM	Report units:	MG/L
Dir:	0.		
Sample date:	07-MAY-13	Finding:	55.
Chemical:	SODIUM	Report units:	MG/L
Dir:	0.		
Sample date:	07-MAY-13	Finding:	21.3
Chemical:	MAGNESIUM	Report units:	MG/L
Dir:	0.		
Sample date:	07-MAY-13	Finding:	114.
Chemical:	CALCIUM	Report units:	MG/L
Dir:	0.		
Sample date:	07-MAY-13	Finding:	373.
Chemical:	HARDNESS (TOTAL) AS CaCO3	Report units:	MG/L
Dir:	0.		
Sample date:	07-MAY-13	Finding:	0.31
Chemical:	TOTAL ORGANIC CARBON (TOC)	Report units:	MG/L

GEOCHECK® - PHYSICAL SETTING SOURCE MAP FINDINGS

Dir:	0.3		
Sample date:	07-MAY-13	Finding:	242.
Chemical:	BICARBONATE ALKALINITY	Report units:	MG/L
Dir:	0.		
Sample date:	07-MAY-13	Finding:	198.
Chemical:	ALKALINITY (TOTAL) AS CaCO ₃	Report units:	MG/L
Dir:	0.		
Sample date:	07-MAY-13	Finding:	7.8
Chemical:	PH, LABORATORY	Report units:	Not Reported
Dir:	0.		
Sample date:	07-MAY-13	Finding:	1000.
Chemical:	SPECIFIC CONDUCTANCE	Report units:	US
Dir:	0.		
Sample date:	07-MAY-13	Finding:	0.22
Chemical:	BROMIDE	Report units:	MG/L
Dir:	0.		
Sample date:	05-FEB-13	Finding:	0.25
Chemical:	TOTAL TRIHALOMETHANES	Report units:	UG/L
Dir:	0.		
Sample date:	05-FEB-13	Finding:	22.
Chemical:	NITRATE (AS NO ₃)	Report units:	MG/L
Dir:	2.		
Sample date:	05-FEB-13	Finding:	4980.
Chemical:	NITRATE + NITRITE (AS N)	Report units:	MG/L
Dir:	0.4		
Sample date:	02-OCT-12	Finding:	23.4
Chemical:	NITRATE (AS NO ₃)	Report units:	MG/L
Dir:	2.		
Sample date:	02-OCT-12	Finding:	5300.
Chemical:	NITRATE + NITRITE (AS N)	Report units:	MG/L
Dir:	0.4		
Sample date:	02-OCT-12	Finding:	0.25
Chemical:	TOTAL TRIHALOMETHANES	Report units:	UG/L
Dir:	0.		
Sample date:	02-OCT-12	Finding:	4.7
Chemical:	PERCHLORATE	Report units:	UG/L
Dir:	4.		
Sample date:	03-JUL-12	Finding:	1.83
Chemical:	GROSS ALPHA COUNTING ERROR	Report units:	PCI/L
Dir:	0.		
Sample date:	03-JUL-12	Finding:	10.6
Chemical:	URANIUM (PCI/L)	Report units:	PCI/L
Dir:	1.		
Sample date:	03-JUL-12	Finding:	1.13
Chemical:	URANIUM COUNTING ERROR	Report units:	PCI/L
Dir:	0.		

GEOCHECK® - PHYSICAL SETTING SOURCE MAP FINDINGS

Sample date:	03-JUL-12	Finding:	5240.
Chemical:	NITRATE + NITRITE (AS N)	Report units:	MG/L
Dir:	0.4		
Sample date:	03-JUL-12	Finding:	0.25
Chemical:	TOTAL TRIHALOMETHANES	Report units:	UG/L
Dir:	0.		
Sample date:	03-JUL-12	Finding:	23.17
Chemical:	NITRATE (AS NO3)	Report units:	MG/L
Dir:	2.		
Sample date:	03-JUL-12	Finding:	5.3
Chemical:	PERCHLORATE	Report units:	UG/L
Dir:	4.		
Sample date:	05-JUN-12	Finding:	4.8
Chemical:	PERCHLORATE	Report units:	UG/L
Dir:	4.		
Sample date:	05-JUN-12	Finding:	0.5
Chemical:	TOTAL TRIHALOMETHANES	Report units:	UG/L
Dir:	0.		
Sample date:	05-JUN-12	Finding:	4.4
Chemical:	PERCHLORATE	Report units:	UG/L
Dir:	4.		
Sample date:	05-JUN-12	Finding:	0.25
Chemical:	TOTAL TRIHALOMETHANES	Report units:	UG/L
Dir:	0.		
Sample date:	01-MAY-12	Finding:	3.7
Chemical:	TOTAL TRIHALOMETHANES	Report units:	UG/L
Dir:	0.		
Sample date:	01-MAY-12	Finding:	1.2
Chemical:	1,4-DIOXANE	Report units:	UG/L
Dir:	1.		
Sample date:	01-MAY-12	Finding:	4.6
Chemical:	PERCHLORATE	Report units:	UG/L
Dir:	4.		
Sample date:	01-MAY-12	Finding:	5220.
Chemical:	NITRATE + NITRITE (AS N)	Report units:	MG/L
Dir:	0.4		
Sample date:	01-MAY-12	Finding:	1.1
Chemical:	CHLOROFORM (THM)	Report units:	UG/L
Dir:	1.		
Sample date:	01-MAY-12	Finding:	23.1
Chemical:	NITRATE (AS NO3)	Report units:	MG/L
Dir:	2.		
Sample date:	21-MAR-12	Finding:	22.86
Chemical:	NITRATE (AS NO3)	Report units:	MG/L
Dir:	2.		
Sample date:	21-MAR-12	Finding:	0.6
Chemical:	TOTAL TRIHALOMETHANES	Report units:	UG/L

GEOCHECK® - PHYSICAL SETTING SOURCE MAP FINDINGS

Dlr: 0.

Sample date: 21-MAR-12
Chemical: PERCHLORATE
Dlr: 4.

Finding: 4.4
Report units: UG/L

Sample date: 21-MAR-12
Chemical: NITRATE + NITRITE (AS N)
Dlr: 0.4

Finding: 5170.
Report units: MG/L

**AA274
NW
1/2 - 1 Mile
Lower**

CA WELLS 5232

Seq: 5232
Frds no: 3010001046
District: 08
System no: 3010001
Source nam: WELL 128 - DESTROYED
Latitude: 334900.0
Precision: 8
Comment 1: Not Reported
Comment 3: Not Reported
Comment 5: Not Reported
Comment 7: Not Reported

Prim sta c: 04S/11W-14Q04 S
County: 30
User id: TEE
Water type: G
Station ty: WELL/AMBNT/MUN/INTAKE/SUPPLY
Longitude: 1180000.0
Status: DS
Comment 2: Not Reported
Comment 4: Not Reported
Comment 6: Not Reported

System no: 3010001
Hqname: Not Reported
City: ANAHEIM
Zip: 92805
Pop serv: 292900
Area serve: ANAHEIM

System nam: City Of Anaheim
Address: P.O. BOX 3222 (#559)
State: CA
Zip ext: Not Reported
Connection: 57397

**Y275
WNW
1/2 - 1 Mile
Lower**

CA WELLS 5255

Seq: 5255
Frds no: 3010022023
District: 08
System no: 3010022
Source nam: LOWDEN
Latitude: 334834.7
Precision: 2
Comment 1: STANTON.
Comment 3: Not Reported
Comment 5: Not Reported
Comment 7: Not Reported

Prim sta c: 04S/11W-23L04 S
County: 30
User id: TEE
Water type: G
Station ty: WELL/AMBNT/MUN/INTAKE
Longitude: 1180020.0
Status: AU
Comment 2: Not Reported
Comment 4: Not Reported
Comment 6: Not Reported

System no: 3010022
Hqname: SOUTHERN CALIF WATER CO
City: ANAHEIM
Zip: 92801
Pop serv: 84737
Area serve: LOS ALAMITOS

System nam: Southern Calif Wc - West Orange
Address: 1920 W. CORPORATE WAY
State: CA
Zip ext: Not Reported
Connection: 25347

Sample date: 10-MAY-17
Chemical: TOTAL DISSOLVED SOLIDS

Finding: 418.
Report units: MG/L

GEOCHECK® - PHYSICAL SETTING SOURCE MAP FINDINGS

Dir:	0.		
Sample date:	10-MAY-17	Finding:	1.85
Chemical:	NITRATE + NITRITE (AS N)	Report units:	MG/L
Dir:	0.4		
Sample date:	10-MAY-17	Finding:	664.
Chemical:	SPECIFIC CONDUCTANCE	Report units:	US
Dir:	0.		
Sample date:	10-MAY-17	Finding:	7.8
Chemical:	PH, LABORATORY	Report units:	Not Reported
Dir:	0.		
Sample date:	10-MAY-17	Finding:	171.
Chemical:	ALKALINITY (TOTAL) AS CaCO ₃	Report units:	MG/L
Dir:	0.		
Sample date:	10-MAY-17	Finding:	209.
Chemical:	BICARBONATE ALKALINITY	Report units:	MG/L
Dir:	0.		
Sample date:	10-MAY-17	Finding:	1.85
Chemical:	NITRATE (AS N)	Report units:	MG/L
Dir:	0.4		
Sample date:	10-MAY-17	Finding:	236.
Chemical:	HARDNESS (TOTAL) AS CaCO ₃	Report units:	MG/L
Dir:	0.		
Sample date:	10-MAY-17	Finding:	71.5
Chemical:	CALCIUM	Report units:	MG/L
Dir:	0.		
Sample date:	10-MAY-17	Finding:	13.9
Chemical:	MAGNESIUM	Report units:	MG/L
Dir:	0.		
Sample date:	10-MAY-17	Finding:	39.3
Chemical:	SODIUM	Report units:	MG/L
Dir:	0.		
Sample date:	10-MAY-17	Finding:	3.5
Chemical:	POTASSIUM	Report units:	MG/L
Dir:	0.		
Sample date:	10-MAY-17	Finding:	42.
Chemical:	CHLORIDE	Report units:	MG/L
Dir:	0.		
Sample date:	10-MAY-17	Finding:	89.5
Chemical:	SULFATE	Report units:	MG/L
Dir:	0.5		
Sample date:	10-MAY-17	Finding:	0.5
Chemical:	FLUORIDE (F) (NATURAL-SOURCE)	Report units:	MG/L
Dir:	0.1		
Sample date:	10-MAY-17	Finding:	1.6
Chemical:	CHROMIUM, HEXAVALENT	Report units:	UG/L
Dir:	1.		

GEOCHECK® - PHYSICAL SETTING SOURCE MAP FINDINGS

Sample date:	10-MAY-17	Finding:	3.9
Chemical:	VANADIUM	Report units:	UG/L
Dir:	3.		
Sample date:	16-MAY-16	Finding:	1.79
Chemical:	NITRATE + NITRITE (AS N)	Report units:	MG/L
Dir:	0.4		
Sample date:	16-MAY-16	Finding:	1.79
Chemical:	NITRATE (AS N)	Report units:	MG/L
Dir:	0.4		
Sample date:	16-MAY-16	Finding:	1.7
Chemical:	CHROMIUM, HEXAVALENT	Report units:	UG/L
Dir:	1.		
Sample date:	04-APR-16	Finding:	1.6
Chemical:	NITRATE (AS N)	Report units:	MG/L
Dir:	0.4		
Sample date:	07-MAR-16	Finding:	1.6
Chemical:	NITRATE (AS N)	Report units:	MG/L
Dir:	0.4		
Sample date:	01-FEB-16	Finding:	1.7
Chemical:	NITRATE (AS N)	Report units:	MG/L
Dir:	0.4		
Sample date:	11-JAN-16	Finding:	1.9
Chemical:	NITRATE (AS N)	Report units:	MG/L
Dir:	0.4		
Sample date:	07-DEC-15	Finding:	0.21
Chemical:	AMMONIA (NH3-N)	Report units:	MG/L
Dir:	0.		
Sample date:	07-DEC-15	Finding:	1.7
Chemical:	NITRATE (AS N)	Report units:	MG/L
Dir:	0.4		
Sample date:	05-OCT-15	Finding:	1.7
Chemical:	NITRATE (AS N)	Report units:	MG/L
Dir:	0.4		
Sample date:	01-SEP-15	Finding:	1.9
Chemical:	NITRATE (AS N)	Report units:	MG/L
Dir:	0.4		
Sample date:	12-MAY-15	Finding:	8.
Chemical:	NITRATE (AS NO3)	Report units:	MG/L
Dir:	2.		
Sample date:	12-MAY-15	Finding:	1800.
Chemical:	NITRATE + NITRITE (AS N)	Report units:	MG/L
Dir:	0.4		
Sample date:	04-FEB-15	Finding:	7.6
Chemical:	NITRATE (AS NO3)	Report units:	MG/L
Dir:	2.		
Sample date:	04-FEB-15	Finding:	1710.
Chemical:	NITRATE + NITRITE (AS N)	Report units:	MG/L

GEOCHECK® - PHYSICAL SETTING SOURCE MAP FINDINGS

Dir:	0.4		
Sample date:	05-JAN-15	Finding:	13.
Chemical:	MAGNESIUM	Report units:	MG/L
Dir:	0.		
Sample date:	05-JAN-15	Finding:	74.
Chemical:	CALCIUM	Report units:	MG/L
Dir:	0.		
Sample date:	05-JAN-15	Finding:	240.
Chemical:	HARDNESS (TOTAL) AS CaCO ₃	Report units:	MG/L
Dir:	0.		
Sample date:	05-JAN-15	Finding:	390.
Chemical:	TOTAL DISSOLVED SOLIDS	Report units:	MG/L
Dir:	0.		
Sample date:	02-SEP-14	Finding:	0.39
Chemical:	AMMONIA (NH ₃ -N)	Report units:	MG/L
Dir:	0.		
Sample date:	21-MAY-14	Finding:	695.
Chemical:	SPECIFIC CONDUCTANCE	Report units:	US
Dir:	0.		
Sample date:	21-MAY-14	Finding:	1800.
Chemical:	NITRATE + NITRITE (AS N)	Report units:	MG/L
Dir:	0.4		
Sample date:	21-MAY-14	Finding:	0.14
Chemical:	BROMIDE	Report units:	MG/L
Dir:	0.		
Sample date:	21-MAY-14	Finding:	8.
Chemical:	NITRATE (AS NO ₃)	Report units:	MG/L
Dir:	2.		
Sample date:	21-MAY-14	Finding:	416.
Chemical:	TOTAL DISSOLVED SOLIDS	Report units:	MG/L
Dir:	0.		
Sample date:	21-MAY-14	Finding:	3.9
Chemical:	VANADIUM	Report units:	UG/L
Dir:	3.		
Sample date:	21-MAY-14	Finding:	0.48
Chemical:	FLUORIDE (F) (NATURAL-SOURCE)	Report units:	MG/L
Dir:	0.1		
Sample date:	21-MAY-14	Finding:	91.6
Chemical:	SULFATE	Report units:	MG/L
Dir:	0.5		
Sample date:	21-MAY-14	Finding:	38.7
Chemical:	CHLORIDE	Report units:	MG/L
Dir:	0.		
Sample date:	21-MAY-14	Finding:	3.5
Chemical:	POTASSIUM	Report units:	MG/L
Dir:	0.		

GEOCHECK® - PHYSICAL SETTING SOURCE MAP FINDINGS

Sample date:	21-MAY-14	Finding:	40.3
Chemical:	SODIUM	Report units:	MG/L
Dlr:	0.		
Sample date:	21-MAY-14	Finding:	14.7
Chemical:	MAGNESIUM	Report units:	MG/L
Dlr:	0.		
Sample date:	21-MAY-14	Finding:	80.6
Chemical:	CALCIUM	Report units:	MG/L
Dlr:	0.		
Sample date:	21-MAY-14	Finding:	262.
Chemical:	HARDNESS (TOTAL) AS CaCO ₃	Report units:	MG/L
Dlr:	0.		
Sample date:	21-MAY-14	Finding:	227.
Chemical:	BICARBONATE ALKALINITY	Report units:	MG/L
Dlr:	0.		
Sample date:	21-MAY-14	Finding:	186.
Chemical:	ALKALINITY (TOTAL) AS CaCO ₃	Report units:	MG/L
Dlr:	0.		
Sample date:	21-MAY-14	Finding:	7.7
Chemical:	PH, LABORATORY	Report units:	Not Reported
Dlr:	0.		
Sample date:	07-APR-14	Finding:	1700.
Chemical:	NITRATE + NITRITE (AS N)	Report units:	MG/L
Dlr:	0.4		
Sample date:	13-FEB-14	Finding:	1.63
Chemical:	URANIUM COUNTING ERROR	Report units:	PCI/L
Dlr:	0.		
Sample date:	13-FEB-14	Finding:	7.58
Chemical:	GROSS ALPHA	Report units:	PCI/L
Dlr:	3.		
Sample date:	13-FEB-14	Finding:	2.08
Chemical:	GROSS ALPHA COUNTING ERROR	Report units:	PCI/L
Dlr:	0.		
Sample date:	13-FEB-14	Finding:	0.397
Chemical:	RADIUM 228 COUNTING ERROR	Report units:	PCI/L
Dlr:	0.		
Sample date:	13-FEB-14	Finding:	6.17
Chemical:	URANIUM (PCI/L)	Report units:	PCI/L
Dlr:	1.		
Sample date:	13-FEB-14	Finding:	0.322
Chemical:	RADIUM, TOTAL, MDA95-NTNC ONLY, BY 903.0		
Report units:	PCI/L	Dlr:	0.
Sample date:	13-FEB-14	Finding:	0.22
Chemical:	RA-226 OR TOTAL RA BY 903.0 C.E.	Report units:	PCI/L
Dlr:	0.		
Sample date:	13-FEB-14	Finding:	0.195
Chemical:	RA-226 FOR CWS OR TOTAL RA FOR NTNC BY 903.0		

GEOCHECK® - PHYSICAL SETTING SOURCE MAP FINDINGS

Report units:	PCI/L	Dlr:	0.
Sample date:	13-FEB-14	Finding:	0.2
Chemical:	RADIUM 228 MDA95	Report units:	PCI/L
Dlr:	0.		
Sample date:	13-FEB-14	Finding:	0.3
Chemical:	URANIUM MDA95	Report units:	PCI/L
Dlr:	0.		
Sample date:	13-FEB-14	Finding:	1.11
Chemical:	GROSS ALPHA MDA95	Report units:	PCI/L
Dlr:	0.		
Sample date:	11-FEB-14	Finding:	73.
Chemical:	CALCIUM	Report units:	MG/L
Dlr:	0.		
Sample date:	11-FEB-14	Finding:	240.
Chemical:	HARDNESS (TOTAL) AS CaCO3	Report units:	MG/L
Dlr:	0.		
Sample date:	11-FEB-14	Finding:	14.
Chemical:	MAGNESIUM	Report units:	MG/L
Dlr:	0.		
Sample date:	11-FEB-14	Finding:	390.
Chemical:	TOTAL DISSOLVED SOLIDS	Report units:	MG/L
Dlr:	0.		
Sample date:	11-FEB-14	Finding:	7.78
Chemical:	PH, LABORATORY	Report units:	Not Reported
Dlr:	0.		
Sample date:	20-AUG-13	Finding:	1.5
Chemical:	CHROMIUM, HEXAVALENT	Report units:	UG/L
Dlr:	1.		
Sample date:	30-APR-13	Finding:	2130.
Chemical:	NITRATE + NITRITE (AS N)	Report units:	MG/L
Dlr:	0.4		
Sample date:	30-APR-13	Finding:	9.4
Chemical:	NITRATE (AS NO3)	Report units:	MG/L
Dlr:	2.		
Sample date:	14-JAN-13	Finding:	380.
Chemical:	TOTAL DISSOLVED SOLIDS	Report units:	MG/L
Dlr:	0.		
Sample date:	14-JAN-13	Finding:	79.
Chemical:	CALCIUM	Report units:	MG/L
Dlr:	0.		
Sample date:	14-JAN-13	Finding:	260.
Chemical:	HARDNESS (TOTAL) AS CaCO3	Report units:	MG/L
Dlr:	0.		
Sample date:	14-JAN-13	Finding:	7.73
Chemical:	PH, LABORATORY	Report units:	Not Reported
Dlr:	0.		

GEOCHECK® - PHYSICAL SETTING SOURCE MAP FINDINGS

Sample date:	14-JAN-13	Finding:	15.
Chemical:	MAGNESIUM	Report units:	MG/L
Dlr:	0.		
Sample date:	14-MAY-12	Finding:	8.3
Chemical:	NITRATE (AS NO3)	Report units:	MG/L
Dlr:	2.		
Sample date:	14-MAY-12	Finding:	1870.
Chemical:	NITRATE + NITRITE (AS N)	Report units:	MG/L
Dlr:	0.4		

AB276
ENE
1/2 - 1 Mile
Higher

CA WELLS CAEDF0000009958

AB277
ENE
1/2 - 1 Mile
Higher

CA WELLS CAEDF0000059370

AB278
ENE
1/2 - 1 Mile
Higher

CA WELLS CAEDF0000107245

AB279
ENE
1/2 - 1 Mile
Higher

CA WELLS CAEDF0000049578

AB280
ENE
1/2 - 1 Mile
Higher

CA WELLS CAEDF0000104036

AB281
ENE
1/2 - 1 Mile
Higher

CA WELLS CAEDF0000049468

AB282
ENE
1/2 - 1 Mile
Higher

CA WELLS CAEDF0000074186

AB283
ENE
1/2 - 1 Mile
Higher

CA WELLS CAEDF0000124172

GEOCHECK® - PHYSICAL SETTING SOURCE MAP FINDINGS

Map ID Direction Distance Elevation		Database	EDR ID Number
AB284 ENE 1/2 - 1 Mile Higher		CA WELLS	CAEDF0000122592
AB285 ENE 1/2 - 1 Mile Higher		CA WELLS	CAEDF0000098718
AB286 ENE 1/2 - 1 Mile Higher		CA WELLS	CAEDF0000037405
AA287 NW 1/2 - 1 Mile Lower	Site ID: 083000889T Groundwater Flow: SW Shallow Water Depth: 5.39 Deep Water Depth: 10.01 Average Water Depth: Not Reported Date: 07/14/1998	AQUIFLOW	38906
AA288 NW 1/2 - 1 Mile Lower	Site ID: 083000889T Groundwater Flow: SW Shallow Water Depth: 5.39 Deep Water Depth: 10.01 Average Water Depth: Not Reported Date: 07/14/1998	AQUIFLOW	38907
AB289 ENE 1/2 - 1 Mile Higher		CA WELLS	CAEDF0000055516
AB290 ENE 1/2 - 1 Mile Higher		CA WELLS	CAEDF0000137357
AB291 ENE 1/2 - 1 Mile Higher		CA WELLS	CAEDF0000112875
AB292 ENE 1/2 - 1 Mile Higher		CA WELLS	CAEDF0000101936

GEOCHECK® - PHYSICAL SETTING SOURCE MAP FINDINGS

Map ID
Direction
Distance
Elevation

Database EDR ID Number

AB293
ENE
1/2 - 1 Mile
Higher

CA WELLS CAEDF0000140645

AA294
NW
1/2 - 1 Mile
Lower

CA WELLS CAEDF0000142301

AA295
NW
1/2 - 1 Mile
Lower

CA WELLS CAEDF0000136656

AB296
ENE
1/2 - 1 Mile
Higher

CA WELLS CAEDF0000117141

AA297
NW
1/2 - 1 Mile
Lower

CA WELLS CAEDF0000117793

AA298
NW
1/2 - 1 Mile
Lower

CA WELLS CAEDF0000065245

299
SE
1/2 - 1 Mile
Higher

CA WELLS 5262

Seq: 5262
Frds no: 3000519001
District: 08
System no: 3000519
Source nam: WELL 01 (NORTH)
Latitude: 334742.0
Precision: 3
Comment 1: 8161 HYNES ROAD STANTON
Comment 3: Not Reported
Comment 5: Not Reported
Comment 7: Not Reported

Prim sta c: 04S/11W-25M02 S
County: 30
User id: TEE
Water type: G
Station ty: WELL/AMBNT/MUN/INTAKE
Longitude: 1175850.0
Status: AU
Comment 2: Not Reported
Comment 4: Not Reported
Comment 6: Not Reported

System no: 3000519
Hqname: Not Reported
City: Stanton
Zip: 90680
Pop serv: 120
Area serve: Not Reported

System nam: Hynes Estates Mutual Water Co.
Address: 8061 Crager Ln.
State: CA
Zip ext: Not Reported
Connection: 39

GEOCHECK® - PHYSICAL SETTING SOURCE MAP FINDINGS

Sample date:	04-JAN-18	Finding:	5.29
Chemical:	NITRATE + NITRITE (AS N)	Report units:	MG/L
Dir:	0.4		
Sample date:	04-JAN-18	Finding:	2.56
Chemical:	GROSS ALPHA COUNTING ERROR	Report units:	PCI/L
Dir:	0.		
Sample date:	04-JAN-18	Finding:	9.9e-002
Chemical:	RADIUM 226	Report units:	PCI/L
Dir:	1.		
Sample date:	04-JAN-18	Finding:	0.117
Chemical:	RADIUM 226 COUNTING ERROR	Report units:	PCI/L
Dir:	0.		
Sample date:	04-JAN-18	Finding:	0.602
Chemical:	RADIUM 228 COUNTING ERROR	Report units:	PCI/L
Dir:	0.		
Sample date:	04-JAN-18	Finding:	11.1
Chemical:	URANIUM (PCI/L)	Report units:	PCI/L
Dir:	1.		
Sample date:	04-JAN-18	Finding:	2.09
Chemical:	URANIUM COUNTING ERROR	Report units:	PCI/L
Dir:	0.		
Sample date:	04-JAN-18	Finding:	1.11
Chemical:	GROSS ALPHA MDA95	Report units:	PCI/L
Dir:	0.		
Sample date:	04-JAN-18	Finding:	0.47
Chemical:	URANIUM MDA95	Report units:	PCI/L
Dir:	0.		
Sample date:	04-JAN-18	Finding:	0.322
Chemical:	RADIUM 226 MDA95	Report units:	PCI/L
Dir:	0.		
Sample date:	04-JAN-18	Finding:	0.4
Chemical:	RADIUM 228 MDA95	Report units:	PCI/L
Dir:	0.		
Sample date:	04-JAN-18	Finding:	5.28
Chemical:	NITRATE (AS N)	Report units:	MG/L
Dir:	0.4		
Sample date:	04-JAN-18	Finding:	640.
Chemical:	TOTAL DISSOLVED SOLIDS	Report units:	MG/L
Dir:	0.		
Sample date:	04-JAN-18	Finding:	0.5
Chemical:	TOTAL TRIHALOMETHANES	Report units:	UG/L
Dir:	0.		
Sample date:	26-OCT-17	Finding:	0.6
Chemical:	TOTAL TRIHALOMETHANES	Report units:	UG/L
Dir:	0.		
Sample date:	26-OCT-17	Finding:	5.34
Chemical:	NITRATE + NITRITE (AS N)	Report units:	MG/L

GEOCHECK® - PHYSICAL SETTING SOURCE MAP FINDINGS

Dir:	0.4		
Sample date:	26-OCT-17	Finding:	2.73
Chemical:	CHROMIUM, HEXAVALENT	Report units:	UG/L
Dir:	1.		
Sample date:	26-OCT-17	Finding:	5.33
Chemical:	NITRATE (AS N)	Report units:	MG/L
Dir:	0.4		
Sample date:	26-OCT-17	Finding:	2.67
Chemical:	CHROMIUM, HEXAVALENT	Report units:	UG/L
Dir:	1.		
Sample date:	25-JUL-17	Finding:	6.41
Chemical:	NITRATE (AS N)	Report units:	MG/L
Dir:	0.4		
Sample date:	25-JUL-17	Finding:	0.7
Chemical:	TOTAL TRIHALOMETHANES	Report units:	UG/L
Dir:	0.		
Sample date:	25-JUL-17	Finding:	6.41
Chemical:	NITRATE + NITRITE (AS N)	Report units:	MG/L
Dir:	0.4		
Sample date:	25-JUL-17	Finding:	5.3
Chemical:	PERCHLORATE	Report units:	UG/L
Dir:	4.		
Sample date:	25-JUL-17	Finding:	2.88
Chemical:	CHROMIUM, HEXAVALENT	Report units:	UG/L
Dir:	1.		
Sample date:	25-JUL-17	Finding:	2.87
Chemical:	CHROMIUM, HEXAVALENT	Report units:	UG/L
Dir:	1.		
Sample date:	25-JUL-17	Finding:	644.
Chemical:	TOTAL DISSOLVED SOLIDS	Report units:	MG/L
Dir:	0.		
Sample date:	13-APR-17	Finding:	672.
Chemical:	TOTAL DISSOLVED SOLIDS	Report units:	MG/L
Dir:	0.		
Sample date:	13-APR-17	Finding:	0.3
Chemical:	TURBIDITY, LABORATORY	Report units:	NTU
Dir:	0.1		
Sample date:	13-APR-17	Finding:	0.5
Chemical:	TOTAL TRIHALOMETHANES	Report units:	UG/L
Dir:	0.		
Sample date:	13-APR-17	Finding:	6.
Chemical:	NITRATE + NITRITE (AS N)	Report units:	MG/L
Dir:	0.4		
Sample date:	13-APR-17	Finding:	5.3
Chemical:	PERCHLORATE	Report units:	UG/L
Dir:	4.		

GEOCHECK® - PHYSICAL SETTING SOURCE MAP FINDINGS

Sample date:	13-APR-17	Finding:	1040.
Chemical:	SPECIFIC CONDUCTANCE	Report units:	US
Dir:	0.		
Sample date:	13-APR-17	Finding:	7.7
Chemical:	PH, LABORATORY	Report units:	Not Reported
Dir:	0.		
Sample date:	13-APR-17	Finding:	200.
Chemical:	ALKALINITY (TOTAL) AS CaCO ₃	Report units:	MG/L
Dir:	0.		
Sample date:	13-APR-17	Finding:	200.
Chemical:	BICARBONATE ALKALINITY	Report units:	MG/L
Dir:	0.		
Sample date:	13-APR-17	Finding:	5.99
Chemical:	NITRATE (AS N)	Report units:	MG/L
Dir:	0.4		
Sample date:	13-APR-17	Finding:	450.
Chemical:	HARDNESS (TOTAL) AS CaCO ₃	Report units:	MG/L
Dir:	0.		
Sample date:	13-APR-17	Finding:	142.
Chemical:	CALCIUM	Report units:	MG/L
Dir:	0.		
Sample date:	13-APR-17	Finding:	23.5
Chemical:	MAGNESIUM	Report units:	MG/L
Dir:	0.		
Sample date:	13-APR-17	Finding:	49.1
Chemical:	SODIUM	Report units:	MG/L
Dir:	0.		
Sample date:	13-APR-17	Finding:	3.9
Chemical:	POTASSIUM	Report units:	MG/L
Dir:	0.		
Sample date:	13-APR-17	Finding:	89.9
Chemical:	CHLORIDE	Report units:	MG/L
Dir:	0.		
Sample date:	13-APR-17	Finding:	173.
Chemical:	SULFATE	Report units:	MG/L
Dir:	0.5		
Sample date:	13-APR-17	Finding:	0.44
Chemical:	FLUORIDE (F) (NATURAL-SOURCE)	Report units:	MG/L
Dir:	0.1		
Sample date:	13-APR-17	Finding:	2.8
Chemical:	CHROMIUM, HEXAVALENT	Report units:	UG/L
Dir:	1.		
Sample date:	13-APR-17	Finding:	3.1
Chemical:	VANADIUM	Report units:	UG/L
Dir:	3.		
Sample date:	04-JAN-17	Finding:	0.6
Chemical:	TOTAL TRIHALOMETHANES	Report units:	UG/L

GEOCHECK® - PHYSICAL SETTING SOURCE MAP FINDINGS

Dir:	0.		
Sample date:	04-JAN-17	Finding:	6.32
Chemical:	NITRATE + NITRITE (AS N)	Report units:	MG/L
Dir:	0.4		
Sample date:	04-JAN-17	Finding:	5.3
Chemical:	PERCHLORATE	Report units:	UG/L
Dir:	4.		
Sample date:	04-JAN-17	Finding:	6.32
Chemical:	NITRATE (AS N)	Report units:	MG/L
Dir:	0.4		
Sample date:	06-OCT-16	Finding:	6.
Chemical:	NITRATE + NITRITE (AS N)	Report units:	MG/L
Dir:	0.4		
Sample date:	06-OCT-16	Finding:	5.99
Chemical:	NITRATE (AS N)	Report units:	MG/L
Dir:	0.4		
Sample date:	03-OCT-16	Finding:	0.6
Chemical:	TOTAL TRIHALOMETHANES	Report units:	UG/L
Dir:	0.		
Sample date:	03-OCT-16	Finding:	5.83
Chemical:	NITRATE + NITRITE (AS N)	Report units:	MG/L
Dir:	0.4		
Sample date:	03-OCT-16	Finding:	4.8
Chemical:	PERCHLORATE	Report units:	UG/L
Dir:	4.		
Sample date:	03-OCT-16	Finding:	5.83
Chemical:	NITRATE (AS N)	Report units:	MG/L
Dir:	0.4		
Sample date:	14-JUL-16	Finding:	0.25
Chemical:	TOTAL TRIHALOMETHANES	Report units:	UG/L
Dir:	0.		
Sample date:	05-JUL-16	Finding:	0.5
Chemical:	TOTAL TRIHALOMETHANES	Report units:	UG/L
Dir:	0.		
Sample date:	05-JUL-16	Finding:	6.39
Chemical:	NITRATE + NITRITE (AS N)	Report units:	MG/L
Dir:	0.4		
Sample date:	05-JUL-16	Finding:	4.8
Chemical:	PERCHLORATE	Report units:	UG/L
Dir:	4.		
Sample date:	05-JUL-16	Finding:	6.38
Chemical:	NITRATE (AS N)	Report units:	MG/L
Dir:	0.4		
Sample date:	08-APR-16	Finding:	5.1
Chemical:	PERCHLORATE	Report units:	UG/L
Dir:	4.		

GEOCHECK® - PHYSICAL SETTING SOURCE MAP FINDINGS

Sample date:	08-APR-16	Finding:	5.3
Chemical:	PERCHLORATE	Report units:	UG/L
Dir:	4.		
Sample date:	04-APR-16	Finding:	0.6
Chemical:	TOTAL TRIHALOMETHANES	Report units:	UG/L
Dir:	0.		
Sample date:	04-APR-16	Finding:	6.2
Chemical:	NITRATE + NITRITE (AS N)	Report units:	MG/L
Dir:	0.4		
Sample date:	04-APR-16	Finding:	5.7
Chemical:	PERCHLORATE	Report units:	UG/L
Dir:	4.		
Sample date:	04-APR-16	Finding:	6.2
Chemical:	NITRATE (AS N)	Report units:	MG/L
Dir:	0.4		
Sample date:	13-JAN-16	Finding:	0.5
Chemical:	TOTAL TRIHALOMETHANES	Report units:	UG/L
Dir:	0.		
Sample date:	13-JAN-16	Finding:	5.71
Chemical:	NITRATE + NITRITE (AS N)	Report units:	MG/L
Dir:	0.4		
Sample date:	01-OCT-15	Finding:	28.
Chemical:	NITRATE (AS NO3)	Report units:	MG/L
Dir:	2.		
Sample date:	01-OCT-15	Finding:	0.6
Chemical:	TOTAL TRIHALOMETHANES	Report units:	UG/L
Dir:	0.		
Sample date:	01-OCT-15	Finding:	6330.
Chemical:	NITRATE + NITRITE (AS N)	Report units:	MG/L
Dir:	0.4		
Sample date:	03-AUG-15	Finding:	30.3
Chemical:	NITRATE (AS NO3)	Report units:	MG/L
Dir:	2.		
Sample date:	03-AUG-15	Finding:	0.25
Chemical:	TOTAL TRIHALOMETHANES	Report units:	UG/L
Dir:	0.		
Sample date:	03-AUG-15	Finding:	6860.
Chemical:	NITRATE + NITRITE (AS N)	Report units:	MG/L
Dir:	0.4		
Sample date:	20-APR-15	Finding:	1.11
Chemical:	GROSS ALPHA MDA95	Report units:	PCI/L
Dir:	0.		
Sample date:	20-APR-15	Finding:	1.91
Chemical:	URANIUM COUNTING ERROR	Report units:	PCI/L
Dir:	0.		
Sample date:	20-APR-15	Finding:	9.43
Chemical:	URANIUM (PCI/L)	Report units:	PCI/L

GEOCHECK® - PHYSICAL SETTING SOURCE MAP FINDINGS

Dir:	1.		
Sample date:	20-APR-15	Finding:	2.71
Chemical:	GROSS ALPHA COUNTING ERROR	Report units:	PCI/L
Dir:	0.		
Sample date:	20-APR-15	Finding:	0.3
Chemical:	URANIUM MDA95	Report units:	PCI/L
Dir:	0.		
Sample date:	20-APR-15	Finding:	6680.
Chemical:	NITRATE + NITRITE (AS N)	Report units:	MG/L
Dir:	0.4		
Sample date:	20-APR-15	Finding:	0.5
Chemical:	TOTAL TRIHALOMETHANES	Report units:	UG/L
Dir:	0.		
Sample date:	20-APR-15	Finding:	29.57
Chemical:	NITRATE (AS NO3)	Report units:	MG/L
Dir:	2.		
Sample date:	18-MAR-15	Finding:	176.
Chemical:	SULFATE	Report units:	MG/L
Dir:	0.5		
Sample date:	18-MAR-15	Finding:	0.43
Chemical:	FLUORIDE (F) (NATURAL-SOURCE)	Report units:	MG/L
Dir:	0.1		
Sample date:	18-MAR-15	Finding:	3.3
Chemical:	VANADIUM	Report units:	UG/L
Dir:	3.		
Sample date:	18-MAR-15	Finding:	694.
Chemical:	TOTAL DISSOLVED SOLIDS	Report units:	MG/L
Dir:	0.		
Sample date:	18-MAR-15	Finding:	28.2
Chemical:	NITRATE (AS NO3)	Report units:	MG/L
Dir:	2.		
Sample date:	18-MAR-15	Finding:	0.5
Chemical:	TURBIDITY, LABORATORY	Report units:	NTU
Dir:	0.1		
Sample date:	18-MAR-15	Finding:	0.25
Chemical:	TOTAL TRIHALOMETHANES	Report units:	UG/L
Dir:	0.		
Sample date:	18-MAR-15	Finding:	0.29
Chemical:	BROMIDE	Report units:	MG/L
Dir:	0.		
Sample date:	18-MAR-15	Finding:	6380.
Chemical:	NITRATE + NITRITE (AS N)	Report units:	MG/L
Dir:	0.4		
Sample date:	18-MAR-15	Finding:	4.7
Chemical:	PERCHLORATE	Report units:	UG/L
Dir:	4.		

GEOCHECK® - PHYSICAL SETTING SOURCE MAP FINDINGS

Sample date:	18-MAR-15	Finding:	86.8
Chemical:	CHLORIDE	Report units:	MG/L
Dir:	0.		
Sample date:	18-MAR-15	Finding:	3.9
Chemical:	POTASSIUM	Report units:	MG/L
Dir:	0.		
Sample date:	18-MAR-15	Finding:	49.2
Chemical:	SODIUM	Report units:	MG/L
Dir:	0.		
Sample date:	18-MAR-15	Finding:	23.7
Chemical:	MAGNESIUM	Report units:	MG/L
Dir:	0.		
Sample date:	18-MAR-15	Finding:	143.
Chemical:	CALCIUM	Report units:	MG/L
Dir:	0.		
Sample date:	18-MAR-15	Finding:	455.
Chemical:	HARDNESS (TOTAL) AS CaCO ₃	Report units:	MG/L
Dir:	0.		
Sample date:	18-MAR-15	Finding:	215.
Chemical:	BICARBONATE ALKALINITY	Report units:	MG/L
Dir:	0.		
Sample date:	18-MAR-15	Finding:	215.
Chemical:	ALKALINITY (TOTAL) AS CaCO ₃	Report units:	MG/L
Dir:	0.		
Sample date:	18-MAR-15	Finding:	1080.
Chemical:	SPECIFIC CONDUCTANCE	Report units:	US
Dir:	0.		
Sample date:	18-MAR-15	Finding:	7.8
Chemical:	PH, LABORATORY	Report units:	Not Reported
Dir:	0.		
Sample date:	22-OCT-14	Finding:	28.7
Chemical:	NITRATE (AS NO ₃)	Report units:	MG/L
Dir:	2.		
Sample date:	22-OCT-14	Finding:	4.5
Chemical:	PERCHLORATE	Report units:	UG/L
Dir:	4.		
Sample date:	22-OCT-14	Finding:	6480.
Chemical:	NITRATE + NITRITE (AS N)	Report units:	MG/L
Dir:	0.4		
Sample date:	22-OCT-14	Finding:	0.25
Chemical:	TOTAL TRIHALOMETHANES	Report units:	UG/L
Dir:	0.		
Sample date:	02-JUL-14	Finding:	4.5
Chemical:	PERCHLORATE	Report units:	UG/L
Dir:	4.		
Sample date:	02-JUL-14	Finding:	0.181
Chemical:	RA-226 OR TOTAL RA BY 903.0 C.E.	Report units:	PCI/L

GEOCHECK® - PHYSICAL SETTING SOURCE MAP FINDINGS

Dlr:	0.		
Sample date:	02-JUL-14	Finding:	2.35
Chemical:	GROSS ALPHA COUNTING ERROR	Report units:	PCI/L
Dlr:	0.		
Sample date:	02-JUL-14	Finding:	0.348
Chemical:	RADIUM 228 COUNTING ERROR	Report units:	PCI/L
Dlr:	0.		
Sample date:	02-JUL-14	Finding:	11.
Chemical:	URANIUM (PCI/L)	Report units:	PCI/L
Dlr:	1.		
Sample date:	02-JUL-14	Finding:	1.75
Chemical:	URANIUM COUNTING ERROR	Report units:	PCI/L
Dlr:	0.		
Sample date:	02-JUL-14	Finding:	1.11
Chemical:	GROSS ALPHA MDA95	Report units:	PCI/L
Dlr:	0.		
Sample date:	02-JUL-14	Finding:	0.3
Chemical:	URANIUM MDA95	Report units:	PCI/L
Dlr:	0.		
Sample date:	02-JUL-14	Finding:	0.253
Chemical:	RADIUM 228 MDA95	Report units:	PCI/L
Dlr:	0.		
Sample date:	02-JUL-14	Finding:	0.131
Chemical:	RA-226 FOR CWS OR TOTAL RA FOR NTNC BY 903.0		
Report units:	PCI/L	Dlr:	0.
Sample date:	02-JUL-14	Finding:	6130.
Chemical:	NITRATE + NITRITE (AS N)	Report units:	MG/L
Dlr:	0.4		
Sample date:	02-JUL-14	Finding:	0.6
Chemical:	TOTAL TRIHALOMETHANES	Report units:	UG/L
Dlr:	0.		
Sample date:	02-JUL-14	Finding:	27.1
Chemical:	NITRATE (AS NO3)	Report units:	MG/L
Dlr:	2.		
Sample date:	02-JUL-14	Finding:	0.418
Chemical:	RADIUM, TOTAL, MDA95-NTNC ONLY, BY 903.0		
Report units:	PCI/L	Dlr:	0.
Sample date:	02-JUL-14	Finding:	9.07
Chemical:	GROSS ALPHA	Report units:	PCI/L
Dlr:	3.		
Sample date:	01-APR-14	Finding:	5.3
Chemical:	PERCHLORATE	Report units:	UG/L
Dlr:	4.		
Sample date:	01-APR-14	Finding:	6730.
Chemical:	NITRATE + NITRITE (AS N)	Report units:	MG/L
Dlr:	0.4		

GEOCHECK® - PHYSICAL SETTING SOURCE MAP FINDINGS

Sample date:	01-APR-14	Finding:	0.25
Chemical:	TOTAL TRIHALOMETHANES	Report units:	UG/L
Dir:	0.		
Sample date:	01-APR-14	Finding:	29.8
Chemical:	NITRATE (AS NO3)	Report units:	MG/L
Dir:	2.		
Sample date:	24-FEB-14	Finding:	0.25
Chemical:	TOTAL TRIHALOMETHANES	Report units:	UG/L
Dir:	0.		
Sample date:	24-FEB-14	Finding:	0.25
Chemical:	TOTAL TRIHALOMETHANES	Report units:	UG/L
Dir:	0.		
Sample date:	15-JAN-14	Finding:	30.3
Chemical:	NITRATE (AS NO3)	Report units:	MG/L
Dir:	2.		
Sample date:	15-JAN-14	Finding:	0.5
Chemical:	TOTAL TRIHALOMETHANES	Report units:	UG/L
Dir:	0.		
Sample date:	15-JAN-14	Finding:	6850.
Chemical:	NITRATE + NITRITE (AS N)	Report units:	MG/L
Dir:	0.4		
Sample date:	15-JAN-14	Finding:	4.4
Chemical:	PERCHLORATE	Report units:	UG/L
Dir:	4.		
Sample date:	18-NOV-13	Finding:	1.11
Chemical:	GROSS ALPHA MDA95	Report units:	PCI/L
Dir:	0.		
Sample date:	18-NOV-13	Finding:	2.62
Chemical:	URANIUM COUNTING ERROR	Report units:	PCI/L
Dir:	0.		
Sample date:	18-NOV-13	Finding:	2.82
Chemical:	GROSS ALPHA COUNTING ERROR	Report units:	PCI/L
Dir:	0.		
Sample date:	18-NOV-13	Finding:	18.
Chemical:	URANIUM (PCI/L)	Report units:	PCI/L
Dir:	1.		
Sample date:	18-NOV-13	Finding:	0.363
Chemical:	URANIUM MDA95	Report units:	PCI/L
Dir:	0.		
Sample date:	02-OCT-13	Finding:	30.6
Chemical:	NITRATE (AS NO3)	Report units:	MG/L
Dir:	2.		
Sample date:	02-OCT-13	Finding:	0.25
Chemical:	TOTAL TRIHALOMETHANES	Report units:	UG/L
Dir:	0.		
Sample date:	02-OCT-13	Finding:	4.4
Chemical:	PERCHLORATE	Report units:	UG/L

GEOCHECK® - PHYSICAL SETTING SOURCE MAP FINDINGS

Dir:	4.		
Sample date:	02-OCT-13	Finding:	6920.
Chemical:	NITRATE + NITRITE (AS N)	Report units:	MG/L
Dir:	0.4		
Sample date:	02-JUL-13	Finding:	1.31
Chemical:	URANIUM COUNTING ERROR	Report units:	PCI/L
Dir:	0.		
Sample date:	02-JUL-13	Finding:	0.26
Chemical:	URANIUM MDA95	Report units:	PCI/L
Dir:	0.		
Sample date:	02-JUL-13	Finding:	14.55
Chemical:	URANIUM (PCI/L)	Report units:	PCI/L
Dir:	1.		
Sample date:	01-JUL-13	Finding:	8.e-002
Chemical:	GROSS ALPHA MDA95	Report units:	PCI/L
Dir:	0.		
Sample date:	01-JUL-13	Finding:	7.66
Chemical:	GROSS ALPHA	Report units:	PCI/L
Dir:	3.		
Sample date:	01-JUL-13	Finding:	4.3
Chemical:	PERCHLORATE	Report units:	UG/L
Dir:	4.		
Sample date:	01-JUL-13	Finding:	6830.
Chemical:	NITRATE + NITRITE (AS N)	Report units:	MG/L
Dir:	0.4		
Sample date:	01-JUL-13	Finding:	0.25
Chemical:	TOTAL TRIHALOMETHANES	Report units:	UG/L
Dir:	0.		
Sample date:	01-JUL-13	Finding:	30.2
Chemical:	NITRATE (AS NO3)	Report units:	MG/L
Dir:	2.		
Sample date:	01-JUL-13	Finding:	2.15
Chemical:	GROSS ALPHA COUNTING ERROR	Report units:	PCI/L
Dir:	0.		
Sample date:	08-APR-13	Finding:	3.1
Chemical:	VANADIUM	Report units:	UG/L
Dir:	3.		
Sample date:	08-APR-13	Finding:	27.92
Chemical:	NITRATE (AS NO3)	Report units:	MG/L
Dir:	2.		
Sample date:	08-APR-13	Finding:	0.25
Chemical:	TOTAL TRIHALOMETHANES	Report units:	UG/L
Dir:	0.		
Sample date:	08-APR-13	Finding:	1020.
Chemical:	SPECIFIC CONDUCTANCE	Report units:	US
Dir:	0.		

GEOCHECK® - PHYSICAL SETTING SOURCE MAP FINDINGS

Sample date:	08-APR-13	Finding:	6310.
Chemical:	NITRATE + NITRITE (AS N)	Report units:	MG/L
Dir:	0.4		
Sample date:	21-JAN-13	Finding:	28.4
Chemical:	NITRATE (AS NO3)	Report units:	MG/L
Dir:	2.		
Sample date:	21-JAN-13	Finding:	0.25
Chemical:	TOTAL TRIHALOMETHANES	Report units:	UG/L
Dir:	0.		
Sample date:	21-JAN-13	Finding:	6410.
Chemical:	NITRATE + NITRITE (AS N)	Report units:	MG/L
Dir:	0.4		
Sample date:	21-JAN-13	Finding:	4.3
Chemical:	PERCHLORATE	Report units:	UG/L
Dir:	4.		
Sample date:	04-OCT-12	Finding:	6790.
Chemical:	NITRATE + NITRITE (AS N)	Report units:	MG/L
Dir:	0.4		
Sample date:	04-OCT-12	Finding:	30.
Chemical:	NITRATE (AS NO3)	Report units:	MG/L
Dir:	2.		
Sample date:	04-OCT-12	Finding:	4.5
Chemical:	PERCHLORATE	Report units:	UG/L
Dir:	4.		
Sample date:	04-OCT-12	Finding:	0.25
Chemical:	TOTAL TRIHALOMETHANES	Report units:	UG/L
Dir:	0.		
Sample date:	02-JUL-12	Finding:	5.6
Chemical:	PERCHLORATE	Report units:	UG/L
Dir:	4.		
Sample date:	02-JUL-12	Finding:	0.25
Chemical:	TOTAL TRIHALOMETHANES	Report units:	UG/L
Dir:	0.		
Sample date:	02-JUL-12	Finding:	29.46
Chemical:	NITRATE (AS NO3)	Report units:	MG/L
Dir:	2.		
Sample date:	02-JUL-12	Finding:	2.14
Chemical:	GROSS ALPHA COUNTING ERROR	Report units:	PCI/L
Dir:	0.		
Sample date:	02-JUL-12	Finding:	13.9
Chemical:	URANIUM (PCI/L)	Report units:	PCI/L
Dir:	1.		
Sample date:	02-JUL-12	Finding:	1.29
Chemical:	URANIUM COUNTING ERROR	Report units:	PCI/L
Dir:	0.		
Sample date:	02-JUL-12	Finding:	6660.
Chemical:	NITRATE + NITRITE (AS N)	Report units:	MG/L

GEOCHECK® - PHYSICAL SETTING SOURCE MAP FINDINGS

Dir:	0.4		
Sample date:	02-APR-12	Finding:	6620.
Chemical:	NITRATE + NITRITE (AS N)	Report units:	MG/L
Dir:	0.4		
Sample date:	02-APR-12	Finding:	0.25
Chemical:	TOTAL TRIHALOMETHANES	Report units:	UG/L
Dir:	0.		
Sample date:	02-APR-12	Finding:	29.3
Chemical:	NITRATE (AS NO3)	Report units:	MG/L
Dir:	2.		
Sample date:	02-APR-12	Finding:	5.1
Chemical:	PERCHLORATE	Report units:	UG/L
Dir:	4.		
Sample date:	28-FEB-12	Finding:	2.5
Chemical:	CHROMIUM, HEXAVALENT	Report units:	UG/L
Dir:	1.		
Sample date:	03-JAN-12	Finding:	0.2
Chemical:	BROMIDE	Report units:	MG/L
Dir:	0.		
Sample date:	03-JAN-12	Finding:	6380.
Chemical:	NITRATE + NITRITE (AS N)	Report units:	MG/L
Dir:	0.4		
Sample date:	03-JAN-12	Finding:	4.7
Chemical:	PERCHLORATE	Report units:	UG/L
Dir:	4.		
Sample date:	03-JAN-12	Finding:	0.25
Chemical:	TOTAL TRIHALOMETHANES	Report units:	UG/L
Dir:	0.		
Sample date:	03-JAN-12	Finding:	0.4
Chemical:	TURBIDITY, LABORATORY	Report units:	NTU
Dir:	0.1		
Sample date:	03-JAN-12	Finding:	28.2
Chemical:	NITRATE (AS NO3)	Report units:	MG/L
Dir:	2.		
Sample date:	03-JAN-12	Finding:	644.
Chemical:	TOTAL DISSOLVED SOLIDS	Report units:	MG/L
Dir:	0.		
Sample date:	03-JAN-12	Finding:	5.2
Chemical:	SELENIUM	Report units:	UG/L
Dir:	5.		
Sample date:	03-JAN-12	Finding:	0.42
Chemical:	FLUORIDE (F) (NATURAL-SOURCE)	Report units:	MG/L
Dir:	0.1		
Sample date:	03-JAN-12	Finding:	183.
Chemical:	SULFATE	Report units:	MG/L
Dir:	0.5		

GEOCHECK® - PHYSICAL SETTING SOURCE MAP FINDINGS

Sample date:	03-JAN-12	Finding:	84.3
Chemical:	CHLORIDE	Report units:	MG/L
Dir:	0.		
Sample date:	03-JAN-12	Finding:	3.7
Chemical:	POTASSIUM	Report units:	MG/L
Dir:	0.		
Sample date:	03-JAN-12	Finding:	48.7
Chemical:	SODIUM	Report units:	MG/L
Dir:	0.		
Sample date:	03-JAN-12	Finding:	23.4
Chemical:	MAGNESIUM	Report units:	MG/L
Dir:	0.		
Sample date:	03-JAN-12	Finding:	133.
Chemical:	CALCIUM	Report units:	MG/L
Dir:	0.		
Sample date:	03-JAN-12	Finding:	428.
Chemical:	HARDNESS (TOTAL) AS CaCO ₃	Report units:	MG/L
Dir:	0.		
Sample date:	03-JAN-12	Finding:	244.
Chemical:	BICARBONATE ALKALINITY	Report units:	MG/L
Dir:	0.		
Sample date:	03-JAN-12	Finding:	200.
Chemical:	ALKALINITY (TOTAL) AS CaCO ₃	Report units:	MG/L
Dir:	0.		
Sample date:	03-JAN-12	Finding:	1010.
Chemical:	SPECIFIC CONDUCTANCE	Report units:	US
Dir:	0.		
Sample date:	03-JAN-12	Finding:	7.9
Chemical:	PH, LABORATORY	Report units:	Not Reported
Dir:	0.		

AA300
NW
1/2 - 1 Mile
Lower

CA WELLS CAEDF0000133744

AA301
NW
1/2 - 1 Mile
Lower

CA WELLS CAEDF0000059378

AC302
West
1/2 - 1 Mile
Lower

CA WELLS CAEDF0000084178

GEOCHECK® - PHYSICAL SETTING SOURCE MAP FINDINGS

Map ID Direction Distance Elevation	Database	EDR ID Number
AA303 NW 1/2 - 1 Mile Lower	CA WELLS	CAEDF0000101319
AA304 NW 1/2 - 1 Mile Lower	CA WELLS	CAEDF0000063534
AA305 NW 1/2 - 1 Mile Lower	CA WELLS	CAEDF0000123455
AD306 NW 1/2 - 1 Mile Lower	CA WELLS	CAEDF0000122654
AC307 West 1/2 - 1 Mile Lower	CA WELLS	CAEDF0000103411
AC308 West 1/2 - 1 Mile Lower	CA WELLS	CAEDF0000123304
AC309 West 1/2 - 1 Mile Lower	CA WELLS	CAEDF0000031223
AE310 South 1/2 - 1 Mile Lower	CA WELLS	CADDW0000016333
AE311 South 1/2 - 1 Mile Lower	CA WELLS	CADDW0000016518

GEOCHECK® - PHYSICAL SETTING SOURCE MAP FINDINGS

Map ID
Direction
Distance
Elevation

Database EDR ID Number

AC312
West
1/2 - 1 Mile
Lower

CA WELLS CAEDF0000076806

AD313
NW
1/2 - 1 Mile
Lower

CA WELLS CAEDF0000041071

AD314
NW
1/2 - 1 Mile
Lower

CA WELLS CAEDF0000074320

AD315
NW
1/2 - 1 Mile
Lower

CA WELLS CAEDF0000119485

AC316
West
1/2 - 1 Mile
Lower

CA WELLS CAEDF0000040694

AD317
NW
1/2 - 1 Mile
Lower

CA WELLS CAEDF0000143152

AD318
NW
1/2 - 1 Mile
Lower

CA WELLS CAEDF0000141240

AB319
ENE
1/2 - 1 Mile
Higher

CA WELLS CAEDF0000111894

1G
North
1/2 - 1 Mile
Lower

Site ID: 083002671T
Groundwater Flow: Not Reported
Shallow Water Depth: 13.69
Deep Water Depth: 13.99
Average Water Depth: Not Reported
Date: 05/15/1998

AQUIFLOW 33981

GEOCHECK® - PHYSICAL SETTING SOURCE MAP FINDINGS

Map ID
Direction
Distance
Elevation

Database EDR ID Number

2G NW 1/2 - 1 Mile Lower	Site ID: Groundwater Flow: Shallow Water Depth: Deep Water Depth: Average Water Depth: Date:	083000889T SW 5.39 10.01 Not Reported 07/14/1998	AQUIFLOW	38906
---------------------------------------------	-------------------------------------------------------------------------------------------------------------	-----------------------------------------------------------------	-----------------	--------------

3G NW 1/2 - 1 Mile Lower	Site ID: Groundwater Flow: Shallow Water Depth: Deep Water Depth: Average Water Depth: Date:	083000889T SW 5.39 10.01 Not Reported 07/14/1998	AQUIFLOW	38907
---------------------------------------------	-------------------------------------------------------------------------------------------------------------	-----------------------------------------------------------------	-----------------	--------------

4G WNW 1/2 - 1 Mile Lower	Site ID: Groundwater Flow: Shallow Water Depth: Deep Water Depth: Average Water Depth: Date:	083001203T NW 11.07 12.79 Not Reported 03/08/1991	AQUIFLOW	34228
----------------------------------------------	-------------------------------------------------------------------------------------------------------------	------------------------------------------------------------------	-----------------	--------------

5G ESE 0 - 1/8 Mile Lower	Site ID: Groundwater Flow: Shallow Water Depth: Deep Water Depth: Average Water Depth: Date:	083002446T SW 20.17 21.68 Not Reported 07/12/1995	AQUIFLOW	34287
----------------------------------------------	-------------------------------------------------------------------------------------------------------------	------------------------------------------------------------------	-----------------	--------------

6G West 1/4 - 1/2 Mile Lower	Site ID: Groundwater Flow: Shallow Water Depth: Deep Water Depth: Average Water Depth: Date:	083000702T SW 16 17 Not Reported 08/31/1995	AQUIFLOW	55053
-------------------------------------------------	-------------------------------------------------------------------------------------------------------------	------------------------------------------------------------	-----------------	--------------

7G SSE 0 - 1/8 Mile Lower	Site ID: Groundwater Flow: Shallow Water Depth: Deep Water Depth: Average Water Depth: Date:	083001617T W Not Reported Not Reported Not Reported 03/16/1990	AQUIFLOW	69467
----------------------------------------------	-------------------------------------------------------------------------------------------------------------	-------------------------------------------------------------------------------	-----------------	--------------

8G SSE 0 - 1/8 Mile Lower	Site ID: Groundwater Flow: Shallow Water Depth: Deep Water Depth: Average Water Depth: Date:	083000891T W Not Reported Not Reported Not Reported 03/16/1990	AQUIFLOW	69466
----------------------------------------------	-------------------------------------------------------------------------------------------------------------	-------------------------------------------------------------------------------	-----------------	--------------

GEOCHECK® - PHYSICAL SETTING SOURCE MAP FINDINGS

Map ID
Direction
Distance
Elevation

Database EDR ID Number

9G SSW 1/8 - 1/4 Mile Lower	Site ID:	083000743T	AQUIFLOW	67212
	Groundwater Flow:	Not Reported		
	Shallow Water Depth:	15		
	Deep Water Depth:	16		
	Average Water Depth:	Not Reported		
	Date:	07/05/1996		
10G ESE 1/2 - 1 Mile Lower	Site ID:	083000685T	AQUIFLOW	69452
	Groundwater Flow:	E, ENE		
	Shallow Water Depth:	15 ft		
	Deep Water Depth:	30 ft		
	Average Water Depth:	Not Reported		
	Date:	05/05/1993		
11G WSW 1/2 - 1 Mile Lower	Site ID:	083001849T	AQUIFLOW	68316
	Groundwater Flow:	NNW		
	Shallow Water Depth:	12.54		
	Deep Water Depth:	Not Reported		
	Average Water Depth:	Not Reported		
	Date:	12/31/1996		
12G WSW 1/2 - 1 Mile Lower	Site ID:	083001849T	AQUIFLOW	68315
	Groundwater Flow:	NNW		
	Shallow Water Depth:	12.54		
	Deep Water Depth:	Not Reported		
	Average Water Depth:	Not Reported		
	Date:	12/31/1996		
13G WSW 1/2 - 1 Mile Lower	Site ID:	083000329T	AQUIFLOW	65318
	Groundwater Flow:	S		
	Shallow Water Depth:	5.10		
	Deep Water Depth:	70		
	Average Water Depth:	Not Reported		
	Date:	06/12/1986		
14G South 1/2 - 1 Mile Lower	Site ID:	083000639T	AQUIFLOW	51974
	Groundwater Flow:	NW		
	Shallow Water Depth:	13.08		
	Deep Water Depth:	15.92		
	Average Water Depth:	Not Reported		
	Date:	10/06/1998		

GEOCHECK® - PHYSICAL SETTING SOURCE MAP FINDINGS

Map ID
Direction
Distance

Database EDR ID Number

1

South

1/4 - 1/2 Mile

OIL_GAS

CAOG14000006330

API #: 0405901274
Well Status: Plugged
Lease Name: Schimming
Area Name: Any Area
Confidential Well: N
Spud Date: Not Reported

Well #: 1
Well Type: Dry Hole
Field Name: Any Field
GIS Source: hud
Directionally Drilled: N

2

WSW

1/2 - 1 Mile

OIL_GAS

CAOG14000006099

API #: 0405901030
Well Status: Plugged
Lease Name: Larson
Area Name: Any Area
Confidential Well: N
Spud Date: Not Reported

Well #: 1
Well Type: Dry Hole
Field Name: Any Field
GIS Source: hud
Directionally Drilled: N

GEOCHECK® - PHYSICAL SETTING SOURCE MAP FINDINGS

RADON

AREA RADON INFORMATION

State Database: CA Radon

Radon Test Results

Zipcode	Num Tests	> 4 pCi/L
90680	9	0

Federal EPA Radon Zone for ORANGE County: 3

Note: Zone 1 indoor average level > 4 pCi/L.
: Zone 2 indoor average level >= 2 pCi/L and <= 4 pCi/L.
: Zone 3 indoor average level < 2 pCi/L.

Federal Area Radon Information for ORANGE COUNTY, CA

Number of sites tested: 30

Area	Average Activity	% <4 pCi/L	% 4-20 pCi/L	% >20 pCi/L
Living Area - 1st Floor	0.763 pCi/L	100%	0%	0%
Living Area - 2nd Floor	Not Reported	Not Reported	Not Reported	Not Reported
Basement	Not Reported	Not Reported	Not Reported	Not Reported

PHYSICAL SETTING SOURCE RECORDS SEARCHED

TOPOGRAPHIC INFORMATION

USGS 7.5' Digital Elevation Model (DEM)

Source: United States Geologic Survey

EDR acquired the USGS 7.5' Digital Elevation Model in 2002 and updated it in 2006. The 7.5 minute DEM corresponds to the USGS 1:24,000- and 1:25,000-scale topographic quadrangle maps. The DEM provides elevation data with consistent elevation units and projection.

Current USGS 7.5 Minute Topographic Map

Source: U.S. Geological Survey

HYDROLOGIC INFORMATION

Flood Zone Data: This data was obtained from the Federal Emergency Management Agency (FEMA). It depicts 100-year and 500-year flood zones as defined by FEMA. It includes the National Flood Hazard Layer (NFHL) which incorporates Flood Insurance Rate Map (FIRM) data and Q3 data from FEMA in areas not covered by NFHL.

Source: FEMA

Telephone: 877-336-2627

Date of Government Version: 2003, 2015

NWI: National Wetlands Inventory. This data, available in select counties across the country, was obtained by EDR in 2002, 2005 and 2010 from the U.S. Fish and Wildlife Service.

State Wetlands Data: Wetland Inventory

Source: Department of Fish and Wildlife

Telephone: 916-445-0411

HYDROGEOLOGIC INFORMATION

AQUIFLOW^R Information System

Source: EDR proprietary database of groundwater flow information

EDR has developed the AQUIFLOW Information System (AIS) to provide data on the general direction of groundwater flow at specific points. EDR has reviewed reports submitted to regulatory authorities at select sites and has extracted the date of the report, hydrogeologically determined groundwater flow direction and depth to water table information.

GEOLOGIC INFORMATION

Geologic Age and Rock Stratigraphic Unit

Source: P.G. Schruben, R.E. Arndt and W.J. Bawiec, Geology of the Conterminous U.S. at 1:2,500,000 Scale - A digital representation of the 1974 P.B. King and H.M. Beikman Map, USGS Digital Data Series DDS - 11 (1994).

STATSGO: State Soil Geographic Database

Source: Department of Agriculture, Natural Resources Conservation Service (NRCS)

The U.S. Department of Agriculture's (USDA) Natural Resources Conservation Service (NRCS) leads the national Conservation Soil Survey (NCSS) and is responsible for collecting, storing, maintaining and distributing soil survey information for privately owned lands in the United States. A soil map in a soil survey is a representation of soil patterns in a landscape. Soil maps for STATSGO are compiled by generalizing more detailed (SSURGO) soil survey maps.

SSURGO: Soil Survey Geographic Database

Source: Department of Agriculture, Natural Resources Conservation Service (NRCS)

Telephone: 800-672-5559

SSURGO is the most detailed level of mapping done by the Natural Resources Conservation Service, mapping scales generally range from 1:12,000 to 1:63,360. Field mapping methods using national standards are used to construct the soil maps in the Soil Survey Geographic (SSURGO) database. SSURGO digitizing duplicates the original soil survey maps. This level of mapping is designed for use by landowners, townships and county natural resource planning and management.

PHYSICAL SETTING SOURCE RECORDS SEARCHED

LOCAL / REGIONAL WATER AGENCY RECORDS

FEDERAL WATER WELLS

PWS: Public Water Systems

Source: EPA/Office of Drinking Water

Telephone: 202-564-3750

Public Water System data from the Federal Reporting Data System. A PWS is any water system which provides water to at least 25 people for at least 60 days annually. PWSs provide water from wells, rivers and other sources.

PWS ENF: Public Water Systems Violation and Enforcement Data

Source: EPA/Office of Drinking Water

Telephone: 202-564-3750

Violation and Enforcement data for Public Water Systems from the Safe Drinking Water Information System (SDWIS) after August 1995. Prior to August 1995, the data came from the Federal Reporting Data System (FRDS).

USGS Water Wells: USGS National Water Inventory System (NWIS)

This database contains descriptive information on sites where the USGS collects or has collected data on surface water and/or groundwater. The groundwater data includes information on wells, springs, and other sources of groundwater.

OTHER STATE DATABASE INFORMATION

Groundwater Ambient Monitoring & Assessment Program

State Water Resources Control Board

Telephone: 916-341-5577

The GAMA Program is California's comprehensive groundwater quality monitoring program. GAMA collects data by testing the untreated, raw water in different types of wells for naturally-occurring and man-made chemicals. The GAMA data includes Domestic, Monitoring and Municipal well types from the following sources, Department of Water Resources, Department of Health Services, EDF, Agricultural Lands, Lawrence Livermore National Laboratory, Department of Pesticide Regulation, United States Geological Survey, Groundwater Ambient Monitoring and Assessment Program and Local Groundwater Projects.

Water Well Database

Source: Department of Water Resources

Telephone: 916-651-9648

California Drinking Water Quality Database

Source: Department of Public Health

Telephone: 916-324-2319

The database includes all drinking water compliance and special studies monitoring for the state of California since 1984. It consists of over 3,200,000 individual analyses along with well and water system information.

California Oil and Gas Well Locations

Source: Dept of Conservation, Geologic Energy Management Division

Telephone: 916-323-1779

Oil and Gas well locations in the state.

California Earthquake Fault Lines

Source: California Division of Mines and Geology

The fault lines displayed on EDR's Topographic map are digitized quaternary fault lines prepared in 1975 by the United States Geological Survey. Additional information (also from 1975) regarding activity at specific fault lines comes from California's Preliminary Fault Activity Map prepared by the California Division of Mines and Geology.

RADON

State Database: CA Radon

Source: Department of Public Health

Telephone: 916-210-8558

Radon Database for California

PHYSICAL SETTING SOURCE RECORDS SEARCHED

Area Radon Information

Source: USGS

Telephone: 703-356-4020

The National Radon Database has been developed by the U.S. Environmental Protection Agency (USEPA) and is a compilation of the EPA/State Residential Radon Survey and the National Residential Radon Survey. The study covers the years 1986 - 1992. Where necessary data has been supplemented by information collected at private sources such as universities and research institutions.

EPA Radon Zones

Source: EPA

Telephone: 703-356-4020

Sections 307 & 309 of IRRA directed EPA to list and identify areas of U.S. with the potential for elevated indoor radon levels.

OTHER

Airport Landing Facilities: Private and public use landing facilities

Source: Federal Aviation Administration, 800-457-6656

Epicenters: World earthquake epicenters, Richter 5 or greater

Source: Department of Commerce, National Oceanic and Atmospheric Administration

California Earthquake Fault Lines: The fault lines displayed on EDR's Topographic map are digitized quaternary fault lines, prepared in 1975 by the United State Geological Survey. Additional information (also from 1975) regarding activity at specific fault lines comes from California's Preliminary Fault Activity Map prepared by the California Division of Mines and Geology.

STREET AND ADDRESS INFORMATION

© 2015 TomTom North America, Inc. All rights reserved. This material is proprietary and the subject of copyright protection and other intellectual property rights owned by or licensed to Tele Atlas North America, Inc. The use of this material is subject to the terms of a license agreement. You will be held liable for any unauthorized copying or disclosure of this material.

Appendix C

List of Databases

**Native American Heritage Commission
Tribal Consultation List
Orange County
4/6/2021**

***Campo Band of Diegueno
Mission Indians***

Ralph Goff, Chairperson
36190 Church Road, Suite 1 Diegueno
Campo, CA, 91906
Phone: (619) 478 - 9046
Fax: (619) 478-5818
rgoff@campo-nsn.gov

***Gabrielino Tongva Indians of
California Tribal Council***

Robert Dorame, Chairperson
P.O. Box 490 Gabrielino
Bellflower, CA, 90707
Phone: (562) 761 - 6417
Fax: (562) 761-6417
gtongva@gmail.com

***Ewiiapaayp Band of Kumeyaay
Indians***

Michael Garcia, Vice Chairperson
4054 Willows Road Diegueno
Alpine, CA, 91901
Phone: (619) 445 - 6315
Fax: (619) 445-9126
michaelg@leaningrock.net

Gabrielino-Tongva Tribe

Charles Alvarez,
23454 Vanowen Street Gabrielino
West Hills, CA, 91307
Phone: (310) 403 - 6048
roadkingcharles@aol.com

***Ewiiapaayp Band of Kumeyaay
Indians***

Robert Pinto, Chairperson
4054 Willows Road Diegueno
Alpine, CA, 91901
Phone: (619) 445 - 6315
Fax: (619) 445-9126
wmicklin@leaningrock.net

***Juaneno Band of Mission
Indians Acjachemen Nation -
Belardes***

Matias Belardes, Chairperson
32161 Avenida Los Amigos Juaneno
San Juan Capistrano, CA, 92675
Phone: (949) 293 - 8522
kaamalam@gmail.com

***Gabrieleno Band of Mission
Indians - Kizh Nation***

Andrew Salas, Chairperson
P.O. Box 393 Gabrieleno
Covina, CA, 91723
Phone: (626) 926 - 4131
admin@gabrielenoindians.org

***La Posta Band of Diegueno
Mission Indians***

Javaughn Miller, Tribal
Administrator
8 Crestwood Road Diegueno
Boulevard, CA, 91905
Phone: (619) 478 - 2113
Fax: (619) 478-2125
jmiller@LPtribe.net

***Gabrieleno/Tongva San Gabriel
Band of Mission Indians***

Anthony Morales, Chairperson
P.O. Box 693 Gabrieleno
San Gabriel, CA, 91778
Phone: (626) 483 - 3564
Fax: (626) 286-1262
GTTribalcouncil@aol.com

***La Posta Band of Diegueno
Mission Indians***

Gwendolyn Parada, Chairperson
8 Crestwood Road Diegueno
Boulevard, CA, 91905
Phone: (619) 478 - 2113
Fax: (619) 478-2125
LP13boots@aol.com

Gabrielino /Tongva Nation

Sandonne Goad, Chairperson
106 1/2 Judge John Aiso St., Gabrielino
#231
Los Angeles, CA, 90012
Phone: (951) 807 - 0479
sgoad@gabrielino-tongva.com

This list is current only as of the date of this document. Distribution of this list does not relieve any person of statutory responsibility as defined in Section 7050.5 of the Health and Safety Code, Section 5097.94 of the Public Resources Code and section 5097.98 of the Public Resources Code.

This list is only applicable for consultation with Native American tribes under Public Resources Code Sections 21080.3.1 for the proposed 3KTG010400 Project, Orange County.

**Native American Heritage Commission
Tribal Consultation List
Orange County
4/6/2021**

***Manzanita Band of Kumeyaay
Nation***

Angela Elliott Santos, Chairperson
P.O. Box 1302 Diegueno
Boulevard, CA, 91905
Phone: (619) 766 - 4930
Fax: (619) 766-4957

***Sycuan Band of the Kumeyaay
Nation***

Cody Martinez, Chairperson
1 Kwaaypaay Court Kumeyaay
El Cajon, CA, 92019
Phone: (619) 445 - 2613
Fax: (619) 445-1927
ssilva@sycuan-nsn.gov

***Mesa Grande Band of Diegueno
Mission Indians***

Michael Linton, Chairperson
P.O Box 270 Diegueno
Santa Ysabel, CA, 92070
Phone: (760) 782 - 3818
Fax: (760) 782-9092
mesagrandeband@msn.com

Pala Band of Mission Indians

Shasta Gaughen, Tribal Historic
Preservation Officer
PMB 50, 35008 Pala Temecula Cupeno
Rd. Luiseno
Pala, CA, 92059
Phone: (760) 891 - 3515
Fax: (760) 742-3189
sgaughen@palatribe.com

***Santa Rosa Band of Cahuilla
Indians***

Lovina Redner, Tribal Chair
P.O. Box 391820 Cahuilla
Anza, CA, 92539
Phone: (951) 659 - 2700
Fax: (951) 659-2228
lsaul@santarosa-nsn.gov

***Soboba Band of Luiseno
Indians***

Isaiah Vivanco, Chairperson
P. O. Box 487 Cahuilla
San Jacinto, CA, 92581 Luiseno
Phone: (951) 654 - 5544
Fax: (951) 654-4198
ivivanco@soboba-nsn.gov

This list is current only as of the date of this document. Distribution of this list does not relieve any person of statutory responsibility as defined in Section 7050.5 of the Health and Safety Code, Section 5097.94 of the Public Resources Code and section 5097.98 of the Public Resources Code.

This list is only applicable for consultation with Native American tribes under Public Resources Code Sections 21080.3.1 for the proposed 3KTG010400 Project, Orange County.

**NATIVE AMERICAN HERITAGE COMMISSION**

April 6, 2021

Charles Cisneros
PsomasVia Email to: Charles.Cisneros@psomas.comCHAIRPERSON
Laura Miranda
LuiseñoVICE CHAIRPERSON
Reginald Pagaling
ChumashSECRETARY
Merri Lopez-Keifer
LuiseñoPARLIAMENTARIAN
Russell Attebery
KarukCOMMISSIONER
William Mungary
Paiute/White Mountain
ApacheCOMMISSIONER
Julie Tumamait-Stenslie
ChumashCOMMISSIONER
[Vacant]COMMISSIONER
[Vacant]COMMISSIONER
[Vacant]EXECUTIVE SECRETARY
Christina Snider
Pomo**NAHC HEADQUARTERS**
1550 Harbor Boulevard
Suite 100
West Sacramento,
California 95691
(916) 373-3710
nahc@nahc.ca.gov
NAHC.ca.gov

Re: Native American Tribal Consultation, Pursuant to the Assembly Bill 52 (AB 52), Amendments to the California Environmental Quality Act (CEQA) (Chapter 532, Statutes of 2014), Public Resources Code Sections 5097.94 (m), 21073, 21074, 21080.3.1, 21080.3.2, 21082.3, 21083.09, 21084.2 and 21084.3, 3KTG010400 Project, Orange County

Dear Mr. Cisneros:

Pursuant to Public Resources Code section 21080.3.1 (c), attached is a consultation list of tribes that are traditionally and culturally affiliated with the geographic area of the above-listed project. Please note that the intent of the AB 52 amendments to CEQA is to avoid and/or mitigate impacts to tribal cultural resources, (Pub. Resources Code §21084.3 (a)) ("Public agencies shall, when feasible, avoid damaging effects to any tribal cultural resource.")

Public Resources Code sections 21080.3.1 and 21084.3(c) require CEQA lead agencies to consult with California Native American tribes that have requested notice from such agencies of proposed projects in the geographic area that are traditionally and culturally affiliated with the tribes on projects for which a Notice of Preparation or Notice of Negative Declaration or Mitigated Negative Declaration has been filed on or after July 1, 2015. Specifically, Public Resources Code section 21080.3.1 (d) provides:

Within 14 days of determining that an application for a project is complete or a decision by a public agency to undertake a project, the lead agency shall provide formal notification to the designated contact of, or a tribal representative of, traditionally and culturally affiliated California Native American tribes that have requested notice, which shall be accomplished by means of at least one written notification that includes a brief description of the proposed project and its location, the lead agency contact information, and a notification that the California Native American tribe has 30 days to request consultation pursuant to this section.

The AB 52 amendments to CEQA law does not preclude initiating consultation with the tribes that are culturally and traditionally affiliated within your jurisdiction prior to receiving requests for notification of projects in the tribe's areas of traditional and cultural affiliation. The Native American Heritage Commission (NAHC) recommends, but does not require, early consultation as a best practice to ensure that lead agencies receive sufficient information about cultural resources in a project area to avoid damaging effects to tribal cultural resources.

The NAHC also recommends, but does not require that agencies should also include with their notification letters, information regarding any cultural resources assessment that has been completed on the area of potential effect (APE), such as:

1. The results of any record search that may have been conducted at an Information Center of the California Historical Resources Information System (CHRIS), including, but not limited to:

- A listing of any and all known cultural resources that have already been recorded on or adjacent to the APE, such as known archaeological sites;
- Copies of any and all cultural resource records and study reports that may have been provided by the Information Center as part of the records search response;
- Whether the records search indicates a low, moderate, or high probability that unrecorded cultural resources are located in the APE; and
- If a survey is recommended by the Information Center to determine whether previously unrecorded cultural resources are present.

2. The results of any archaeological inventory survey that was conducted, including:

- Any report that may contain site forms, site significance, and suggested mitigation measures.

All information regarding site locations, Native American human remains, and associated funerary objects should be in a separate confidential addendum, and not be made available for public disclosure in accordance with Government Code section 6254.10.

3. The result of any Sacred Lands File (SLF) check conducted through the Native American Heritage Commission was negative.

4. Any ethnographic studies conducted for any area including all or part of the APE; and

5. Any geotechnical reports regarding all or part of the APE.

Lead agencies should be aware that records maintained by the NAHC and CHRIS are not exhaustive and a negative response to these searches does not preclude the existence of a tribal cultural resource. A tribe may be the only source of information regarding the existence of a tribal cultural resource.

This information will aid tribes in determining whether to request formal consultation. In the event that they do, having the information beforehand will help to facilitate the consultation process.

If you receive notification of change of addresses and phone numbers from tribes, please notify the NAHC. With your assistance, we can assure that our consultation list remains current.

If you have any questions, please contact me at my email address: Andrew.Green@nahc.ca.gov.

Sincerely,



Andrew Green
Cultural Resources Analyst

Attachment



Natural History Museum
of Los Angeles County
900 Exposition Boulevard
Los Angeles, CA 90007

tel 213.763.DINO
www.nhm.org

Research & Collections

e-mail: paleorecords@nhm.org

October 31, 2021

PSOMAS

Attn: Charles Cisneros

re: Paleontological resources for the 3KTG010400 Project

Dear Charles:

I have conducted a thorough search of our paleontology collection records for the locality and specimen data for proposed development at the 3KTG010400 project area as outlined on the portion of the Anaheim USGS topographic quadrangle map that you sent to me via e-mail on October 21, 2021. We do not have any fossil localities that lie directly within the proposed project area, but we do have fossil localities nearby from the same sedimentary deposits that occur in the proposed project area, either at the surface or at depth.

The following table shows the closest known localities in the collection of the Natural History Museum of Los Angeles County.

Locality Number	Location	Formation	Taxa	Depth
LACM IP 4933	Near the intersection of Navajo Rd & Meinhardt Rd	Niguel Formation	Invertebrates (unspecified)	Unknown
LACM VP 1652	Rio Vista Avenue south of Lincoln Avenue	Alluvium (Pleistocene)	Sheep (<i>Ovis</i>) Bison (<i>Bison</i>), camel (<i>Camelops</i>), horse (<i>Equus</i>), mammoth (<i>Mammuthus</i>), mastodon (<i>Mamut</i>), elephant clade (Proboscidea), dire wolf (<i>Canis dirus</i>), Coyote (<i>C. latrans</i>), deer (<i>Odocoileus</i>), dwarf pronghorn (<i>Capromeryx</i>), unidentified artiodactyl; sea duck (<i>Chendytes</i>)	Unknown (excavations for housing project)
LACM VP 4185-4201	Coyote Creek, adjacent to Ralph B Clark Regional Park in West Coyote Hills	La Habra Formation (Pleistocene; sandy silt shot through with caliche)		Surface, in creek bed
LACM VP	Sunset Beach at	Unknown Formation	Camel (<i>Camelops hesternus</i>)	Surface

3291	low tide, 50 yards north of Anderson Street & west of Pacific Coast Highway	(Pleistocene)		
LACM VP 3260	Long Beach (more specific locality not available)	Unknown formation (Pleistocene)	Bison (<i>Bison</i>) Invertebrates (snails; clams; tusk shells; barnacles; crabs; sea urchins); requiem shark (<i>Carcharhinus</i>), Spotted cusk eel (<i>Chilara</i>), croakers (<i>Genyonemus</i> , <i>Seriphus</i>), school shark (<i>Galeorhinus</i>), righteye flounder (<i>Glyptocephalus</i>), guitarfish (<i>Rhinobatos</i>), toadfish (<i>Porichthys</i>), perch (<i>Cymatogaster</i> , <i>Damalichthys</i>), bullhead shark (<i>Heterodontus</i>), ray (<i>Dasyatis</i> , <i>Myliobatus</i> , <i>Raja</i>), surfperch (<i>Embiotoca</i> , <i>Hyperprosopon</i> , <i>Micrometrus</i>), flatfish (<i>Citharichthys</i>), leopard shark (<i>Triakis</i>), slender sole (<i>Lyopsetta</i>), dogfish shark (<i>Squalus</i>), skate (<i>Squatina</i>), barracuda (<i>Sphyraena</i>)	Unknown
LACM VP 7739	Bluff Park (on the beach adjacent to the eastern half of the southern edge of the parking lot); Long Beach	Late Pleistocene* coastal deposits (dark gray massive sandy silt)		56 ft bgs

VP, Vertebrate Paleontology; IP, Invertebrate Paleontology; bgs, below ground surface

**Locality is 25 feet below carbon-14 accelerator mass spectrometry date of 43180 +/-710 years*

This records search covers only the records of the Natural History Museum of Los Angeles County ("NHMLA"). It is not intended as a paleontological assessment of the project area for the purposes of CEQA or NEPA. Potentially fossil-bearing units are present in the project area, either at the surface or in the subsurface. As such, NHMLA recommends that a full paleontological assessment of the project area be conducted by a paleontologist meeting Bureau of Land Management or Society of Vertebrate Paleontology standards.

Sincerely,



Alyssa Bell, Ph.D.
Natural History Museum of Los Angeles County

enclosure: invoice

ReportNum	DocAdd/CitLetter	Status	OtherIDs	Xrefs	Authors	CitYear	CitMonth	CitTitle	CitPublisher	CitPages	CitMaps
OR-01803					Bonner, Wayne H.	1998		Cultural Resources Records Search and Literature Review Report for a Pacific Bell Mobile Services Telecommunications Facility: Cm 179-06 in the City of Stanton, California	Chambers Group, Inc.		
OR-01949		Missing			Padon, Beth, McLean, Deborah, and Strudwick, Ivan	1995		Cultural Resource Assessment for the City of Garden Grove	LSA Associates, Inc.	23	
OR-02547					Huey, Gene and Lois M. Webb	1977		Widening of Katella Avenue Between Beach Boulevard and Dale Street in Stanton, Orange County, California	Caltrans District 7		
OR-02548					Cameron, Constance	1976		Historic Property Survey of Valley View/katella City Project Nol 7505-10	Public Antiquities Salvage Team, CSUF		
OR-02745					Duke, Curt	2002		Cultural Resource Assessment at & T Wireless Services Facility No. 13116a Orange County, California	LSA Associates, Inc.		
OR-02822					Thal, Sean	2004		Magnolia Katella/CA-8257a Telecommunications 10701 Magnolia Avenue, Stanton, Ca	EarthTouch Inc.		
OR-02851					Thal, Sean	2004		Kennedy/ca8241b Telecommunications Near Western and Chapmanb Avenues, Stanton, Ca Orange County	Tetra Tech, Inc.		
OR-02907					Bonner, Wayne H.	2002		Records Search Results for Cingular Wireless Site Sm-190-01 (the Magnolia Baptist Church Site), Located at 720 S. Magnolia Ave., Anaheim, Orange County, California	W. H. Bonner Associates		
OR-02915					Bonner, Wayne H.	2002		Records Search Results for Cingular Wireless Site Sm-190-02 (chia Supermarket Shopping Center), 1222 S. Magnolia Ave., Orange County, California	W. H. Bonner Associates		
OR-03021					Wlodarski, Robert J.	2006		Records Search for Royal Street Communications, Llc Wireless Telecommunications Site La0676a (soe Orangewood Avenue), Located at 7600 Orangewood Avenue, Stanton, Orange County, California	Cellular, Archaeological Resource, Evaluations		
OR-03304					Taniguchi, Christeen	2006		Historic Architectural Report for the Proposed Development of Hobby City in the Cities of Anaheim and Stanton, Orange County	Galvin Preservation Associates, Inc.		
OR-03337			Paleo -		Pollock, Katherine H.	2006		Archaeological and Paleontological Assessment of the Proposed Peaker Project Location at Bare Substation	Southern California Edison		
OR-03486					Baker, Cindy and Mary L. Maniery	2007		Cultural Resource Inventory and Evaluation of United States Army Reserve 63d Regional Readiness Command Facilities	PAR Environmental Services, Inc.		
OR-03491					Sorrell, Tanya and Shannon Carmack	2007		Draft Cultural Resource Assessment Report the Hobby City Development Project, Cities of Stanton and Anaheim, Orange County, California	LSA Associates, Inc.		
OR-03524					Bonner, Wayne H.	2009		Cultural Resource Records Search and Site Visit Results for T-Mobile USA Candidate LA03190I (Magnolia & Ball), 1226 South Magnolia Ave, Anaheim, Orange County, California	Michael Brandman Associates	11	
OR-03859					Wlodarski, Robert	2010		AT&T Wireless Telecommunications Site LA3078, Located at 2719 West Ball Road, Anaheim, Orange County, California	C.A.R.E	8	
OR-03901					Fulton, Phil	2009		Cultural Resource Assessment - Verizon Wireless Services, Webster Facility, City of Anaheim, Orange County, California	LSA Associates, Inc.	17	
OR-03972					Kim, Steve	2007		Proposed Federal Aviation Administration (FAA) Airport Surface Detection Equipment, Model X (ASDE-X) System to Serve John Wayne–Orange County Airport (SNA), Santa Ana, California	FAA	23	
OR-04001					Anthofer, Joseph and Regier, Jeanna	1998		Union Pacific Railroad Company, Abandonment and Discontinuance Exemption, in Orange County, CA (Los Alamitos Branch) Combined Environmental and Historic Report	Union Railroad Company	26	
OR-04010					Fulton, Phil and Terri Fulton	2008		Cultural Resource Assessment, Verizon Wireless Services, West Ball Facility, City of Stanton, Orange County, California	LSA Associates, Inc.	49	
OR-04300					Bonner, Wayne	2013		Cultural Resources Records Search and Site Visit Results for Verizon Wireless Candidate (Anaconda) 7581 Chapman Avenue, Garden Grove, Orange County, California	MBA	15	
OR-04528					Bonner, Diane F., Carrie D. Wills, and Kathleen A. Crawford	2014		Cultural Resources Records Search and Site Visit Results for T Mobile West, LLC Candidate IE95007A (Ball Road-SCE), 2722 West Stonybrook Drive (N/O Ball Road, E/O Dale Street), Anaheim, Orange County	Environmental Assessment Specialists, Inc.	16	
OR-04528	A				Wills, Carrie D. and Kathleen A. Crawford	2014		Direct APE Historic Architectural Assessment for T Mobile West, LLC Candidate IE95007A (Ball Road-SCE), 2722 West Stonybrook Drive (N/O Ball Road, E/O Dale Street), Anaheim, Orange County	Environmental Assessment Specialists, Inc.	2	
OR-04578					Roland, Jennifer	2016	Mar	Phase I Investigation for the Verizon Wireless Katella/Brookhurst Antenna Installation Project, Garden Grove, Orange County, California	NWB Environmental Services, LLC	18	

ReportNum	ReportType	InventorySize	InventoryDisclosure	InventoryCollections	InventoryNotes	Resources	ResourceCount	HasInformals	Counties	Maps	Address	PLSS
OR-01803	Literature search	.25 ac					0	No	Orange	ANAHEIM		
OR-01949	Literature search	QC				30-000392, 30-001260, 30-001261, 30-001262, 30-001263, 30-001264, 30-001265, 30-001266, 30-001267, 30-001268, 30-001269, 30-001270, 30-001307	13	No	Orange	ANAHEIM, LOS ALAMITOS, NEWPORT BEACH		
OR-02547	Other research	2 limi					0	No	Orange	ANAHEIM		
OR-02548	Other research	2 limi					0	No	Orange	LOS ALAMITOS		
OR-02745	Archaeological, Field study	.25 ac					0	No	Orange	ANAHEIM		
OR-02822	Literature search	.25 ac					0	No	Orange	ANAHEIM		
OR-02851	Literature search	.25 ac					0	No	Orange	ANAHEIM		
OR-02907	Literature search	~0.25 ac					0	No	Orange	ANAHEIM		
OR-02915	Literature search	<0.25 ac					0	No	Orange	ANAHEIM		
OR-03021	Archaeological, Field study	<1 ac					0	No	Orange	ANAHEIM		
OR-03304	Archaeological, Field study	~2 ac				30-176810, 30-176811, 30-176812, 30-176813, 30-176814, 30-176815, 30-176816, 30-176817, 30-176818, 30-176819, 30-176820, 30-176821, 30-176822, 30-176823, 30-176824, 30-176825, 30-176826, 30-176827, 30-176828, 30-176829	20	No	Orange			
OR-03337	Archaeological, Field study	~15 ac					0	No	Orange	ANAHEIM		
OR-03486	Archaeological, Evaluation, Field study	375 ac			Same as report LA8898	19-003659, 19-186589, 19-187950, 19-187951, 19-187952, 19-187953, 19-187954, 19-187955, 19-187956, 30-176836, 30-176837	11	No	Orange	BEVERLY HILLS, EL MONTE, LONG BEACH, LOS ALAMITOS, LOS ANGELES, PASADENA, SOUTH GATE, TUSTIN, VAN NUYS		
OR-03491	Archaeological, Field study	13.64 ac				30-176810, 30-176811, 30-176812, 30-176813, 30-176814, 30-176815, 30-176816, 30-176817, 30-176818, 30-176819, 30-176820, 30-176821, 30-176822, 30-176823, 30-176824, 30-176825, 30-176826, 30-176827, 30-176828, 30-176829, 30-176830, 30-176831, 30-179853, 30-179854	24	No	Orange	ANAHEIM		
OR-03524	Archaeological, Field study						0	No	Orange	ANAHEIM	1226 S. Magnolia Ave. Anaheim	
OR-03859	Archaeological, Field study, Other research		Not for publication	No			0	No	Orange	ANAHEIM	2719 West Ball Road Anaheim	
OR-03901	Literature search		Not for publication	No			0	No	Orange	ANAHEIM		
OR-03972	Archaeological, Field study	QC	Not for publication	No		30-000077, 30-000194, 30-000687, 30-001223	4	No	Orange	LAGUNA BEACH, LOS ALAMITOS, NEWPORT BEACH, TUSTIN		
OR-04001	Archaeological, Field study		Not for publication	No	Mapped to description, map provided, and USGS features.		0	No	Orange	LOS ALAMITOS		
OR-04010	Archaeological, Field study		Not for publication	No			0	No	Orange	LOS ALAMITOS	Stanton	
OR-04300	Archaeological, Field study						0	No	Orange	ANAHEIM	7581 Chapman Ave Garden Grove, CA	
OR-04528	Archaeological, Architectural/Historical, Field study		Not for publication	No		30-177522	1	No	Orange	ANAHEIM	2722 West Stonybrook Drive Anaheim 92804	
OR-04528	Architectural/Historical, Evaluation		Not for publication	No								
OR-04578	Archaeological, Field study		Not for publication	No			0	No	Orange	ANAHEIM		

Appendix D

Preliminary Hydrology and Water Quality Technical Report

Hydrology and Water Quality Technical Report

For

**TOWN CENTER SPECIFIC PLAN
CITY OF STANTON, CA**

October 8, 2021

HYDROLOGY AND WATER QUALITY TECHNICAL REPORT

**For:
STANTON TOWN CENTER SPECIFIC PLAN**

Psomas Project No: 2KTG010400

Prepared for:

**City of Stanton
7800 Katella Avenue
Stanton, CA 60680-3162**

Prepared by:

**PSOMAS
5 Hutton Centre Drive, Suite 200
Santa Ana, California 92707
(714) 751-7373
(714) 545-8883 Fax**

Preparation Date:

October 8, 2021

TABLE OF CONTENTS

1.0 Introduction 1

 1.1 Background and History 1

 1.2 Development Planning for Storm Water Management 4

 1.2.1 Flood Control Criteria

 1.2.2 Storm Water Quality

2.0 Existing Conditions..... 6

 2.1 Existing Land Use 6

 2.2 Hydrology..... 6

 2.2.1 Rational Method

 2.2.2 Existing Watershed Description

 2.2.3 Existing Condition Surface Water Hydrology

 2.2.4 Existing Condition Flooding

 2.3 Floodplain Mapping..... 14

 2.4 Storm Water Quality..... 14

 2.4.1 Nonpoint Source Pollutants

 2.4.2 Physical Characteristics of Surface Water Quality

 2.4.3 Existing Storm Water Quality

3.0 Proposed Project..... 20

 3.1 Proposed Land Uses 20

 3.2 Hydrology..... 21

 3.2.1 Proposed Watershed Description

 3.2.2 Proposed Condition Surface Water Hydrology

 3.3 Water Quality 25

4.0 Proposed Impacts and/or Suggested Specific Plan Policies 26

 4.1 Hydrologic and Hydraulic Impacts..... 26

 4.2 Floodplain Impacts..... 27

 4.3 Water Quality Impacts..... 27

 4.3.1 Construction Water Quality Impacts

 4.3.2 Construction Mitigation

 4.3.3 Development and Redevelopment Water Quality Impacts

4.3.4 Non-Structural/Source Control BMPs Mitigation

4.3.5 Structural/Treatment BMPs Mitigation

4.3.6 On-site Low Impact Development and Treatment Control BMPs

4.3.7 Hydromodification

5.0 Storm Drain Cost Estimate..... 40

6.0 Conclusions..... 41

6.1 Drainage and Hydrology 41

6.2 Floodplains 41

6.3 Water Quality 41

6.4 Identified Data Gaps 42

7.0 References..... 43

LIST OF TABLES

Table 2.1 – Percent Impervious Values 7

Table 2.2 – Existing Condition Land Use Distribution 13

Table 2.3 – Existing Conditions Peak Flowrates 14

Table 3.1 – Proposed Condition Land Use Distribution 22

Table 3.2 – Proposed Condition Peak Flow Rates..... 25

Table 4.1 – 100-Year Site Discharge Comparison 26

Table 4.2 – Priority Project Categories..... 30

LIST OF FIGURES

Figure 1 – Regional Location and Local Vicinity Map..... 2

Figure 2 – Project Aerial Map..... 3

Figure 3 – Existing Land Use Map 9

Figure 4 – Hydrologic Soils Group Map 10

Figure 5 – Storm Drain Base Map 11

Figure 6 – Existing Condition Hydrology Map 12

Figure 7 – Proposed Land Use Map 23

Figure 8 – Proposed Condition Hydrology Map..... 24

LIST OF APPENDICES

Appendix A: Orange County Rational Method Calculations – Existing Condition

Appendix B: Orange County Rational Method Calculations – Proposed (Ultimate)
Condition

1.0 Introduction

The following study represents the Hydrology and Water Quality Technical Report prepared in support of the Town Center Specific Plan, Initial Study and Mitigated Negative Declaration. This study is based on the Hydrology and Water Quality Report prepared by RBF Consulting for the City of Stanton Town Center Specific Plan in October 2009 and is revised to reflect the current specific plan and storm water permit requirements. This report is a technical engineering study/evaluation intended to support the Town Center Specific Plan for the project on issues related to drainage, surface hydrology, and water quality.

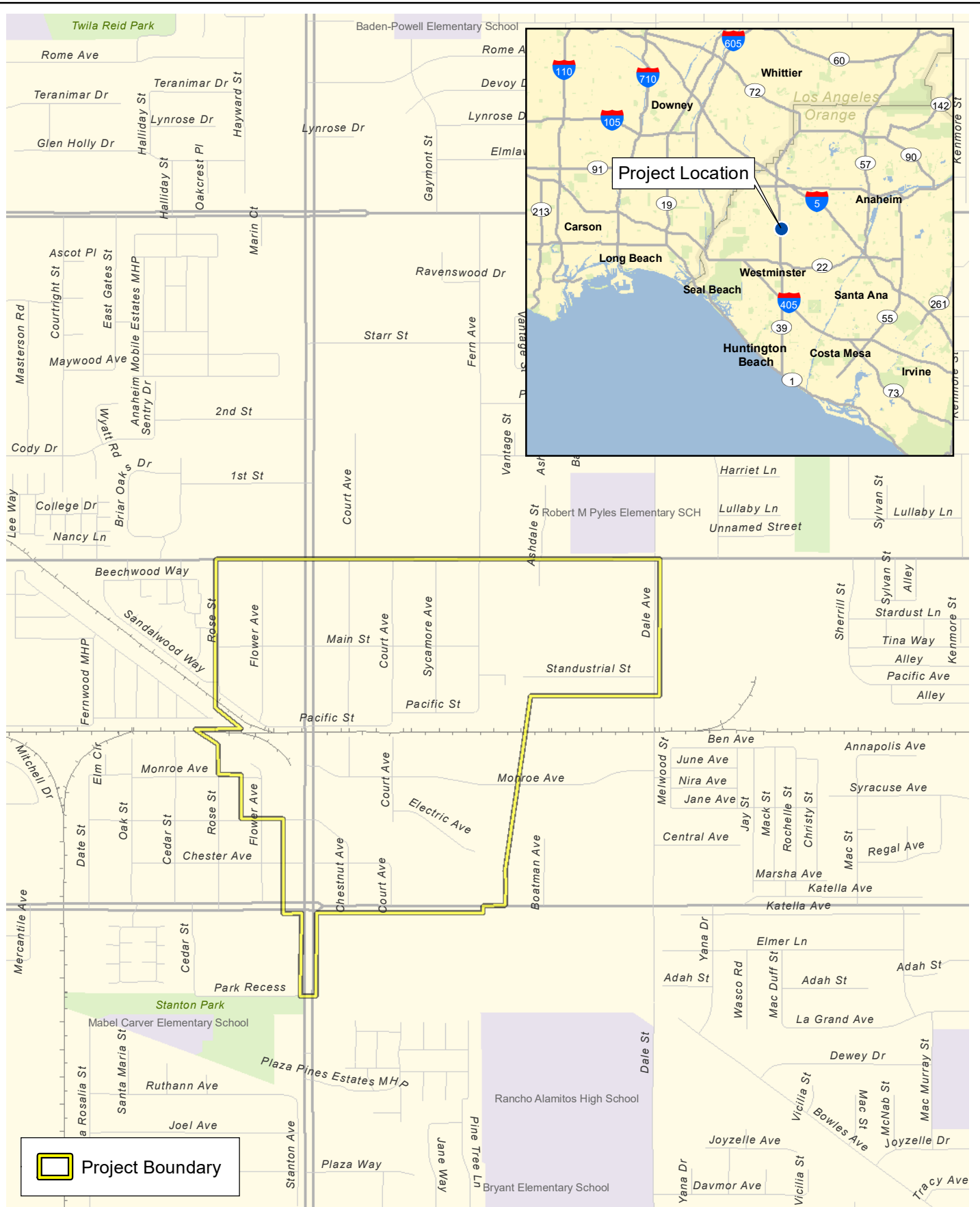
The Town Center Specific Plan project site encompasses a 156.9-acre area in the northern portion of the City of Stanton. The City of Stanton is generally situated south of the cities of Anaheim and Buena Park, west of Garden Grove, and north of Westminster. The Specific Plan area is generally bounded by Cerritos Avenue to the north, Dale Avenue to the east, Katella Avenue to the south, and Rose Street to the west. Existing land uses surrounding the Specific Plan area include a mix of small commercial centers along Beach Boulevard; single-family and multi-family residential uses to the north; a Southern California Edison (SCE) substation and industrial uses to the east; industrial and commercial uses, including ORCO Block and Hardscape and a shopping center anchored by Food 4 Less, to the south; single- and multi-family residential uses to the west; and Stanton City Hall, Stanton Library, and an Orange County Sheriff Substation to the southwest. (See **Figures 1 and 2** for the Regional Location and Local Vicinity Map, and the Project Aerial Map, respectively).

The project consists of the revitalization of the City of Stanton, which is located within Orange County and under the jurisdiction of the Santa Ana Regional Water Quality Control Board (RWQCB). The proposed project involves mixed-use, commercial retail, industrial, open space parks and residential expansion and development. Both the commercial retail and industrial areas will have a mixed-use land use.

All assessments and technical analyses in this report are in compliance with the local drainage policies and requirements for the City of Stanton, Santa Ana RWQCB, and Orange County. The hydrology analysis and drainage assessments have been prepared at a specific plan level based upon available information.

1.1 Background and History

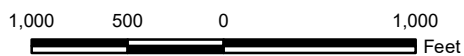
The City of Stanton initiated a comprehensive planning process for the Town Center to develop a cohesive, long-range plan for logical growth and provide the community with certainty of what may be developed. The Town Center Specific Plan provides policy, regulatory, and design guidance for both public and private land. The City of Stanton is in a key location for future regional transit opportunities including bus, rail, and light-rail. The Pacific Electric Corridor and the Union Pacific Line intersect at Beach Boulevard and Pacific Street, creating a unique opportunity for a transit center.

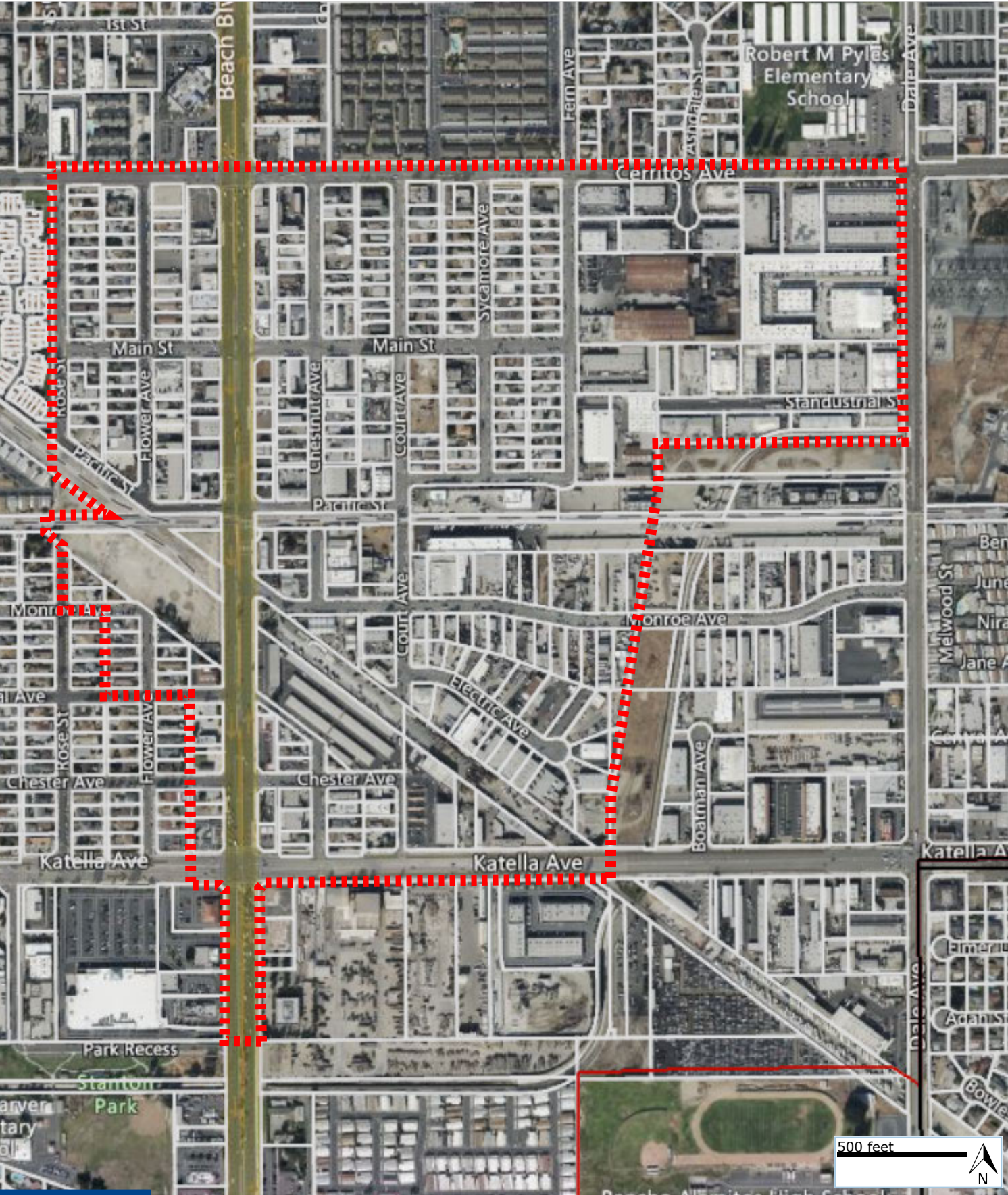


Regional Location and Local Vicinity

Town Center Specific Plan Project

Figure 1





LEGEND



PROJECT SITE



CITY OF STANTON

FIGURE 2
PROJECT AERIAL MAP
TOWN CENTER SPECIFIC PLAN

1.2 Development Planning for Storm Water Management

1.2.1 Flood Control Criteria

According to the County of Orange Local Drainage Manual, all habitable structures must be designed to provide 1.0 foot of freeboard during 100-year storm events. Roadways must be designed to allow one travel lane (approximately 12 feet) during the 10-year storm event and in sump conditions, one travel lane during the 25-year storm event.

The 10-year frequency shall be used in storm drain design when tributary areas are less than 640 acres. The water surface elevation must be kept below the top of curb, using a combination of street and storm drain flow. In sump conditions, catch basins and the connecting storm drains should be designed to a 25-year frequency. Regional and sub-regional facilities should be designed to the 100-year frequency with a minimum freeboard of 0.5 feet in subcritical flow and 1.0 feet in supercritical flow.

1.2.2 Storm Water Quality

The Clean Water Act (CWA) is the primary Federal law that protects the nation's surface waters and requires that an appropriate permit must be obtained to discharge into the Waters of the United States (US). Section 402 of the CWA establishes the National Pollutant Discharge Elimination System (NPDES), a permitting system for the discharge of any pollutant (except for dredge or fill materials) into the Waters of the US. The CWA requires that municipal NPDES Permits include:

1. A requirement to effectively prohibit non-storm water discharges into municipal storm sewers; and
2. Controls to reduce the discharge of pollutants from municipal storm drains to the maximum extent practicable, including management practices, control techniques and system, design and engineering methods, and such other provisions as the Administrator or the State determines appropriate for the control of such pollutants.

On January 18, 2002, the Santa Ana RWQCB issued a municipal storm water NPDES permit to the County of Orange and the 25 incorporated cities within the Santa Ana region, including the City of Stanton. This permit falls under a Phase I municipal separate storm water systems (MS4) permit which requires the discharger to develop and implement a WQMP with the goal of reducing the discharge of pollutants to the maximum extent possible (MEP). MEP is the performance standard specified in Section 402(p) of the Clean Water Act.

On July 22, 2006, the County of Orange, Orange County Flood Control District (OCFCD) and the incorporated cities (hereinafter collectively referred to as permittees or dischargers), submitted NPDES Application No. CAS618030 and a Report of Waste Discharge for reissuance of their areawide urban storm water

permit. The updated permit was issued as ORDER NO. R8-2009-0030, NPDES No. CAS618030 as amended by Order No. R8-2010-0062.

The Orange County Drainage Area Management Plan (DAMP) was created to "present a plan that satisfies NPDES permit requirements and to evaluate the impacts of urban stormwater discharges on receiving waters." The current DAMP (2003) was "redesigned [from the original 1993 DAMP] to serve as the foundation for a series of model programs, local implementation plans, and watershed implementation plans" and was "developed through a process that involved public and private sector input and public review through the California Environmental Quality Act (CEQA) process." Per Chapter 6.20 (Stormwater Discharge and Water Quality Ordinance) of the City of Stanton Municipal code, all new developments and significant redevelopments shall be in compliance with the Orange County DAMP and any conditions and requirements established by the Planning Department.

The Town Center Specific Plan must adhere to the DAMP New Development/Significant Redevelopment Program which fulfills the requirements of Section IIX of the Santa Ana Regional Water Quality Board Municipal NPDES Stormwater permit, R8-2009-0030, NPDES No. CAS618030 as amended by Order No. R8-2010-0062.

2.0 Existing Conditions

The purpose of this existing conditions evaluation is to establish a baseline for comparison of the pre- and the post-project conditions. Baseline conditions investigated include the following: land use, hydrology, floodplain mapping, and surface water quality.

2.1 Existing Land Use

The project site drains generally to the southwest. The project area consists of a mixture of residential, commercial, industrial and barren land uses. Refer to **Figure 3** for the Existing Land Use Map.

Note for the hydrology analysis, watershed land uses were simplified to consist of barren, residential (5-7 or 8-10 dwellings per acres), and commercial. The actual land uses varied slightly from those shown in the hydrology analysis due to a site visit and the percent impervious found in the existing conditions. Regions of the existing site were found to have a higher percent impervious than the hydrology manual specifies per the existing land use.

2.2 Hydrology

A hydrologic analysis for the existing condition was prepared for the Town Center Specific Plan. Hydrologic calculations to evaluate surface runoff associated with 10-year, 25-year and 100-year storm frequencies from the tributary drainage areas were performed using the Rational Method. Hydrologic parameters used in the analysis, such as rainfall, impervious values, time of concentration and soil classification, are presented in the Orange County Hydrology Manual and Addendum No. 1, dated 1986 and 1996, respectively.

2.2.1 Rational Method

The Advanced Engineering Software (AES) computer program RATSCx was used for the Rational Method calculations. According to the Orange County Hydrology Manual, the Rational Method was originally developed to estimate runoff from small (less than one square mile / 640 acres) urban and developed areas. The Rational Method equation relates rainfall intensity, a runoff coefficient, and drainage area size to the direct peak runoff. The design discharges were computed by generating a hydrologic "link-node" model, which divides the area into drainage subareas. These subareas are tributary to concentration points or hydrologic "node" points determined by the existing terrain and street layout. The following assumptions/guidelines were applied for use of the Rational Method:

1. The Rational Method hydrology includes the effects of infiltration caused by soil surface characteristics. The soils map from Orange County

Hydrology Manual indicates that the study area consists of soil types A and B. Refer to **Figure 4** for the Hydrologic Soils Group Map.

2. The infiltration rate is also affected by the type of vegetation or ground cover and percentage of impervious surfaces. **Table 2.1** contains a summary of the impervious values used for the analysis.

Table 2.1 - Percent Impervious Values	
Land Use	% Impervious
Commercial, Downtown Business, or Industrial	90
Natural or Agriculture	0
Public Park	15
School	40
Residential: 2.5 acre lots	10
Residential: 1 acre lots	20
Residential: 2 dwellings/acre	30
Residential: 3-4 dwellings/acre	40
Residential: 5-7 dwellings/acre	50
Residential: 8-10 dwellings/acre	60
Residential: More than 10 dwellings/acre	80
Condominiums	65
Apartments	80
Mobile Home Park	75

3. The time of concentration (T_c) is defined as the interval of time required for the runoff from the most hydraulically remote portion of the drainage area to reach the point of concentration. The time of concentration is a function of many variables including the length of the flow path from the most remote point of an area to the concentration point, the slope and other characteristics of natural and improved channels in the area, the infiltration characteristics of the soil and the extent and type of development.
4. Standard rainfall intensity data was based on the 10-year, 25-year and 100-year return periods, which can be found in Table B.1. of the Orange County Hydrology Manual.
5. Drainage patterns were determined using information obtained from existing storm drain plans, site visits, Google Maps and Google Earth, the City of Stanton GIS website, and Orange County Flood Control District base maps. Note that discrepancies were found between the City of Stanton's GIS files and as-built conditions in the field. Existing facilities were verified during a site visit on April 22, 2009 and discussed with City

employees on April 29, 2009. Refer to **Figure 5** -Storm Drain Base Map for existing storm drain facilities.

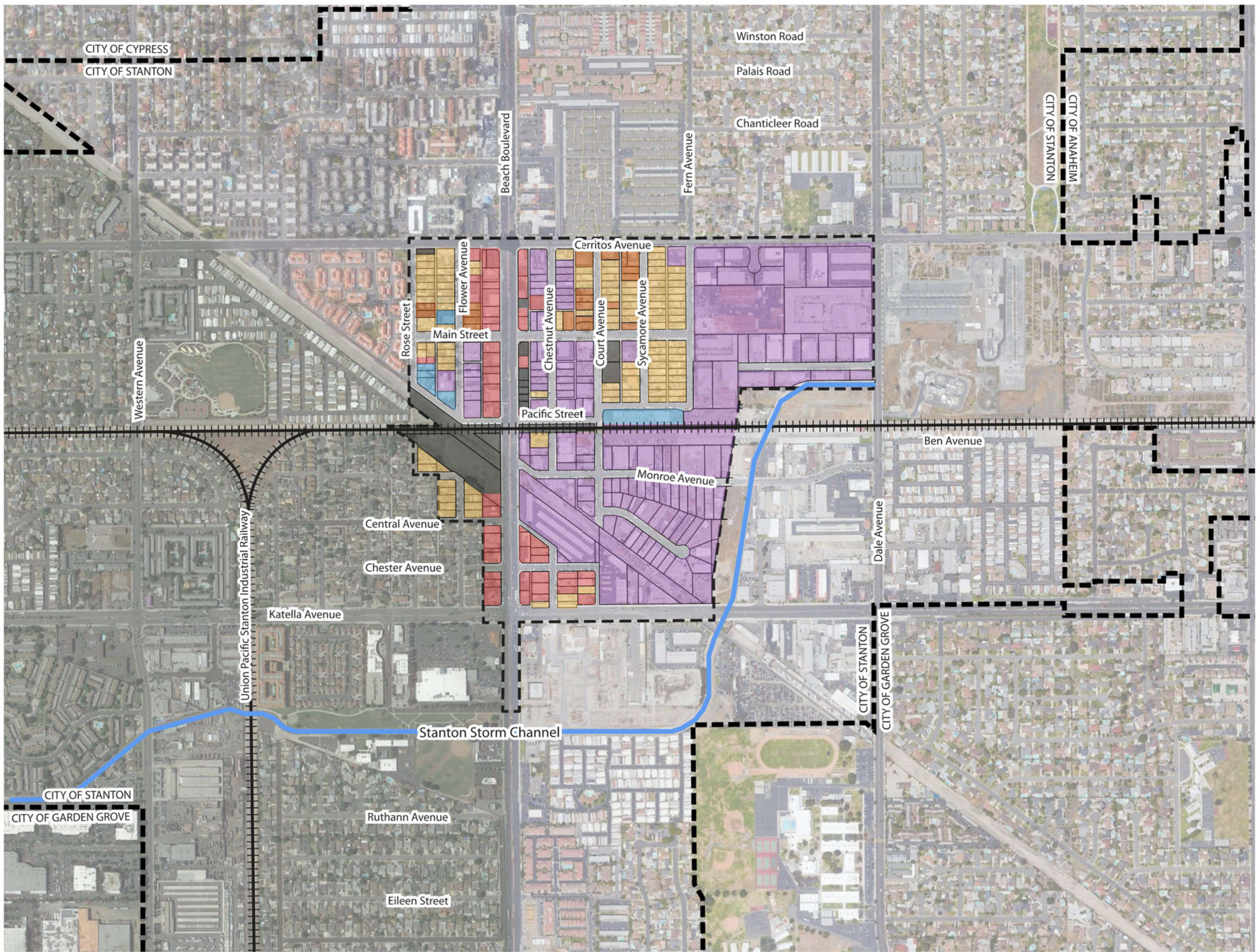
2.2.2 Existing Watershed Description

The existing watershed analyzed was assumed to be the area within the site boundary, more or less. All other areas tributary to the existing storm drain facilities were not analyzed. The existing watershed was divided into eight different sub-watersheds (A through H), with A being the most Northerly and continuing the naming convention in a counter-clockwise direction. Note sub-watersheds B and C exit the site at the same location and are considered to be one watershed. Sub-watersheds A, F and G were expanded and sub-watershed H was added to this study based on the updated specific plan project site. It should be noted that some areas along the periphery streets of the Specific Plan area were not included in the drainage analysis because the drainage flowed away from the Specific Plan area and was generally comingled with off-site drainage, outside of the Project boundary.

Sub-watersheds A, F, and G are picked up by existing storm drain facilities. Pipe and channel slopes were determined from as-builts. If as-builts were not available a constant slope was assumed equal to the site slope, as described below. Watersheds B, C, D, and E exited the specific plan site boundary through street flow and will enter an existing storm drain facility within Katella Avenue, downstream of the site. Sub-watershed H drainage consists of curb and gutter street flow easterly and southerly along Cerritos Avenue and Dale Avenue, respectively, and is pickup up by a catch basin and short lateral discharging directly into the Stanton Channel wing-wall outlet structure. All storm drain facilities are tributary to the Orange County Facility No. C02S01: Stanton Storm Channel.

The maximum elevation differential of the watershed is approximately 5 feet North to South (from elevation 68 at Cerritos Avenue to elevation 63 at Katella Avenue). The entire site was estimated to have a slope of 0.002 ft/ft. **Table 2.2** provides the existing condition subarea characteristics. The subareas listed correspond with **Figure 6**: Existing Condition Hydrology Map.

The watershed subarea boundaries were delineated utilizing aerial photographs, field visits and storm drain plans. A Master Plan of Drainage for the City of Stanton was completed May of 1971 that included proposed facilities within the project site. After field visits and discussions with the City, it was concluded that the City has deviated from the existing Master Plan and there are no future plans to change the existing facilities to those specified in the Master Plan. The existing Master Plan of Drainage was assumed to be out of date and the proposed facilities were disregarded for this analysis.



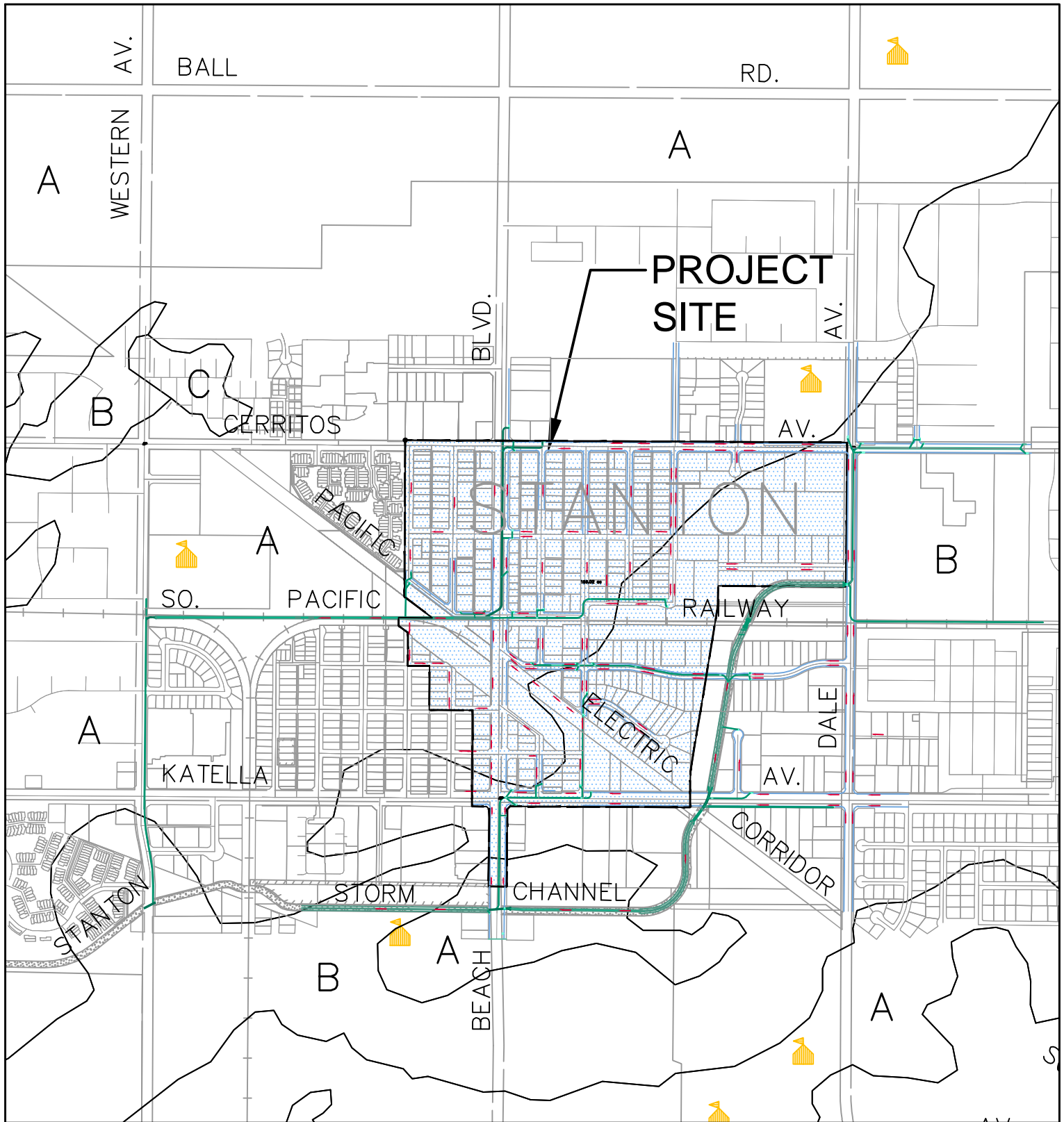
LEGEND

- PROJECT AREA
- CITY BOUNDARY
- UNION PACIFIC STANTON INDUSTRIAL RAILWAY
- STANTON STORM CHANNEL

EXISTING LAND USE

- SINGLE-FAMILY RESIDENTIAL
- MULTI-FAMILY RESIDENTIAL
- INDUSTRIAL
- COMMERCIAL
- PUBLIC/INSTITUTIONAL
- VACANT

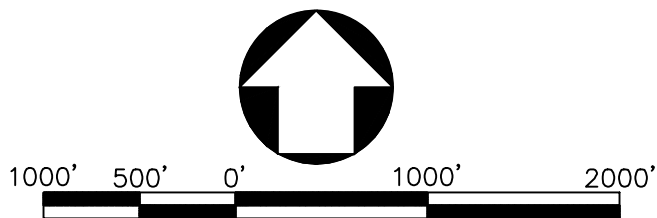
FIGURE 3
EXISTING LAND USE MAP



LEGEND

~ SOILS GROUP BOUNDARY

SOIL GROUP	Loss Rate, E_p
A	0.40 in./hr.
B	0.30 in./hr.



GRAPHIC SCALE

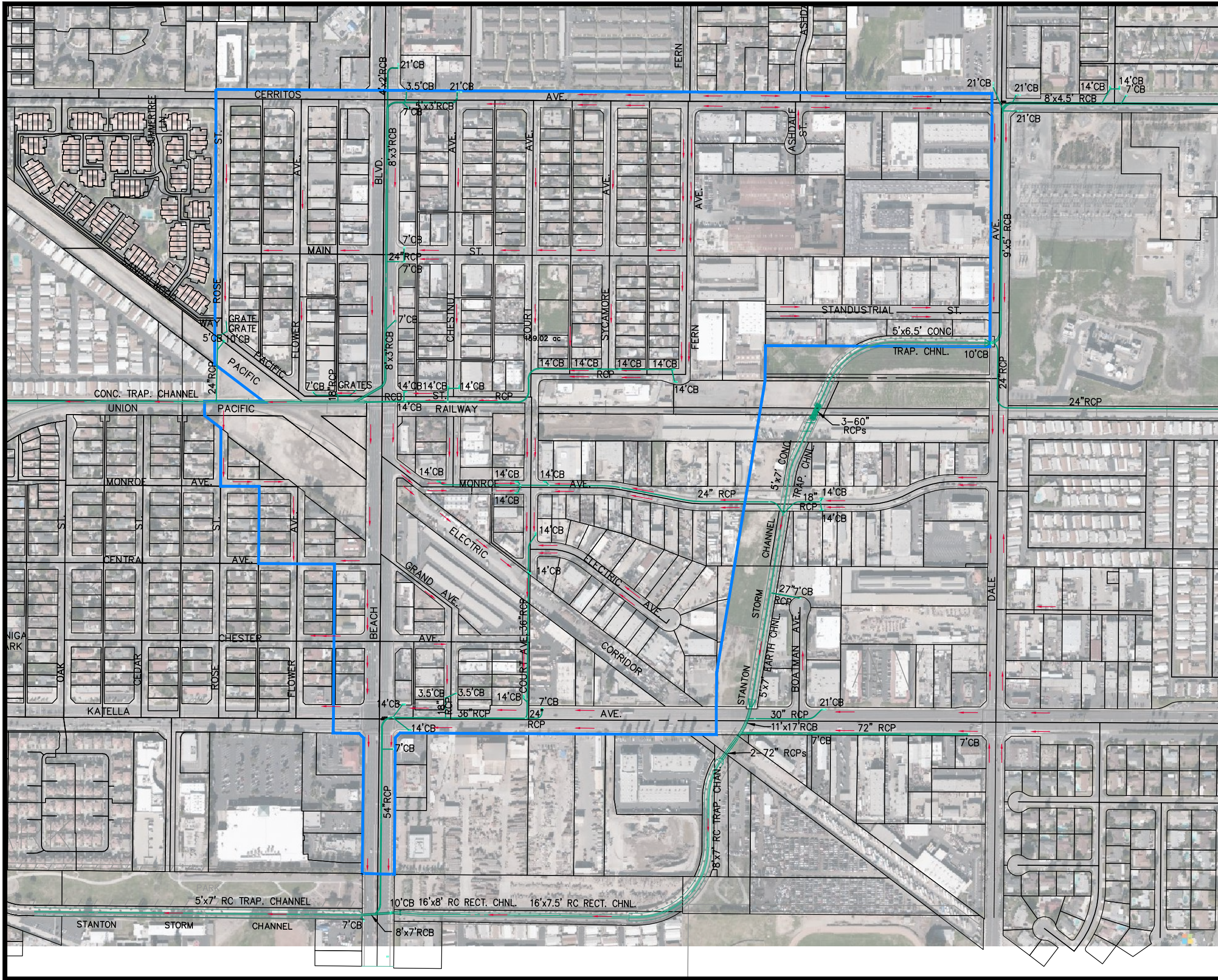
Note: For reduced sized prints, original scale is in inches

CITY OF STANTON

FIGURE 4
HYDROLOGIC SOILS GROUP MAP
TOWN CENTER SPECIFIC PLAN

DATE: 8/2/2021 REVISED ON: 9/16/2021
JOB No: 3KTG010400 SHEET 3 OF 9


FIG-03-HYDR-SOIL-MAP.DWG



LEGEND

- PROJECT BOUNDARY
- PROPERTY LINE
- STREET CENTERLINE
- STORM DRAIN PIPE/BOX/CHANNEL
- SURFACE DRAINAGE FLOW DIRECTION

TOTAL PROJECT AREA = 159 ACRES

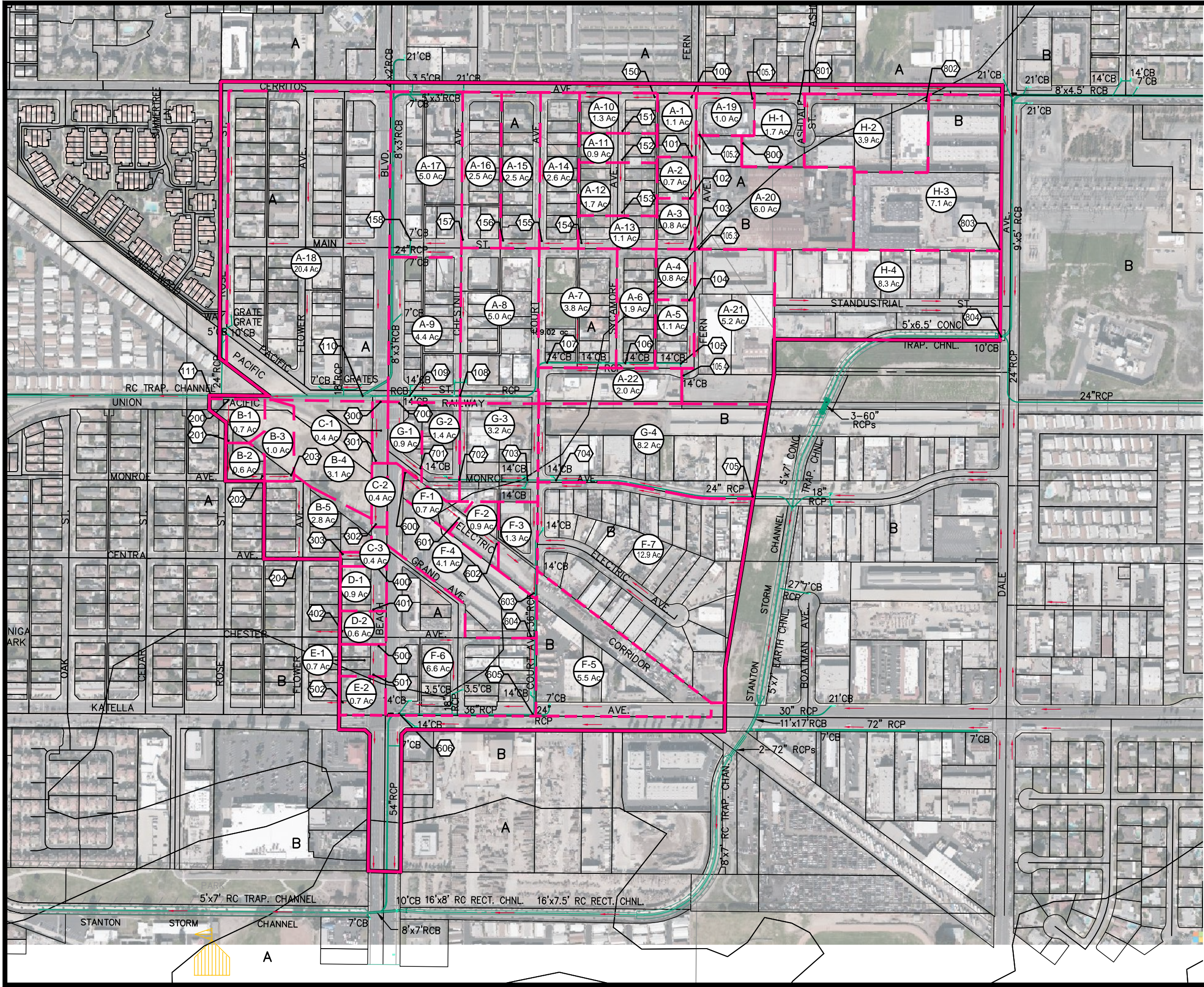


GRAPHIC SCALE

FIGURE 5
STORM DRAIN BASE MAP
TOWN CENTER SPECIFIC PLAN
CITY OF STANTON, CA

PSOMAS

DATE: 10/8/2021 REVISED ON:
JOB No: 3KTG010400 SHEET 3 OF 8



LEGEND

- PROJECT BOUNDARY
- PROPERTY LINE
- STREET CENTERLINE
- STORM DRAIN PIPE
- DRAINAGE BOUNDARY
- SUBAREA BOUNDARY
- DRAINAGE FLOW DIRECTION
- DRAINAGE SUB-AREA LABEL
- SUB-AREA SIZE (acres)
94.8 Acres total
- NODE/CONCRECTION POINT




FIGURE 6
EXISTING CONDITION HYDROLOGY MAP
CITY OF STANTON
TOWN CENTER SPECIFIC PLAN

PSOMAS

DATE: 10/8/2021 REVISED ON:
JOB No: 3KTG010400 SHEET 1 OF 2

Table 2.2 - Existing Condition Land Use Distribution			
Watershed	Land Use	Soil Type	Acres
A	Commercial	A	41.0
	5-7 Dwellings/ac	A	12.5
	8-10 Dwellings/ac	A	2.9
	Barren	A	2.3
	Commercial	B	11.2
	5-7 Dwellings/ac	B	1.9
Watershed A Total Area= 71.8 acres			
B&C	Commercial	A	2.2
	5-7 Dwellings/ac	A	2.0
	Barren	A	4.7
Watershed B & C Total Area= 8.9 acres			
D	Commercial	A	1.5
Watershed D Total Area= 1.5 acres			
E	Commercial	A	1.1
	8-10 Dwellings/ac	A	0.3
Watershed E Total Area= 1.4 acres			
F	Commercial	A	8.9
	5-7 Dwellings/ac	A	0.4
	Barren	A	0.8
	Commercial	B	19.0
	5-7 Dwellings/ac	B	0.6
	Barren	B	2.3
Watershed F Total Area= 32.0 acres			
G	Commercial	A	5.7
	5-7 Dwellings/ac	A	0.3
	Barren	A	0.3
	Commercial	A	7.4
Watershed G Total Area= 13.7 acres			
H	Commercial	A	3.1
	Commercial	B	17.9
Watershed H Total Area= 21.0 acres			

2.2.3 Existing Condition Surface Water Hydrology

To establish the baseline hydrologic conditions for the project area the 10-year, 25-year and 100- year frequency storms were analyzed. The 100-year analysis is used as the County's current method to determine the peak runoff in the regional storm drain system (e.g. Stanton Storm Channel). However, the 25-year analysis was used as the County's previous method to determine the peak runoff in the regional storm drain system (e.g. Stanton Storm Channel). The 10-year analysis and 25-year analysis (in sump areas) is used to size the local storm drain facilities. Appendix A contains the results of the rational method analysis. Results of the existing condition hydrologic analysis are summarized in Table 2.3, below.

Table 2.3 - Existing Conditions Peak Flowrates				
Subarea	Total Area	10-yr Peak Q (cfs)	25-yr Peak Q (cfs)	100-yr Peak Q (cfs)
A	71.8	75.7	93.7	123.0
B&C	9.3	13.3	16.7	22.3
D	1.5	2.9	3.6	5.0
E	1.4	2.4	3.3	4.8
F	32.0	52.0	64.3	84.8
G	13.7	30.0	36.1	46.6
H	21.0	28.9	35.3	45.4

2.2.4 Existing Condition Flooding

Based on discussions with the City, flooding occurs on Court Street, north and south of the Pacific Electric Railway easement. Both inlets for the existing 36" reinforced concrete pipe become inundated and runoff enters the adjacent industrial facilities.

2.3 Floodplain Mapping

The published Flood Insurance Rate Maps (FIRMs) for the project site are included on Community Panel No. 06059C0136H. The site is located in Zone X, which is within the 500-year floodplain and the 100-year floodplain with average depths of less than 1 foot or drainage areas less than 1 square mile. Based on this classification there is not a flood hazard present in the project area.

2.4 Storm Water Quality

As indicated in Section 1.2.2, storm water quality is a significant concern in Southern California. This section discusses typical pollutants found in storm water runoff and discusses the types of contaminants that may be found in existing storm water runoff.

2.4.1 Nonpoint Source Pollutants

A net effect of urbanization can be to increase pollutant export. However, an important consideration in evaluating storm water quality from the project is to assess if it impairs the beneficial use to the receiving waters. Nonpoint source pollutants have been characterized by the following major categories in order to assist in determining the pertinent data and its use. Receiving waters can assimilate a limited quantity of various constituent elements, however there are thresholds beyond which the measured amount becomes a pollutant and results in an undesirable impact. Background of these standard water quality categories provides an understanding of typical urbanization impacts.

Sediment - Sediment is made up of tiny soil particles that are washed or blown into surface waters. It is the major pollutant by volume in surface water. Suspended soil particles can cause the water to look cloudy or turbid. The fine sediment particles also act as a vehicle to transport other pollutants including nutrients, trace metals, and hydrocarbons. Construction sites are typically the largest source of sediment for urban areas under development.

Nutrients - Nutrients are a major concern for surface water quality. Phosphorous and nitrogen are of special concern because they can cause algal blooms and excessive vegetative growth. Of the two, phosphorus is usually the limiting nutrient that controls the growth of algae in lakes. The orthophosphorous form of phosphorus is readily available for plant growth. The ammonium form of nitrogen can also have severe effects on surface water quality. The ammonium is converted to nitrate and nitrite forms of nitrogen in a process called nitrification. This process consumes large amounts of oxygen, which can impair the dissolved oxygen levels in water. The nitrate form of nitrogen is very soluble and is found naturally at low levels in water. When nitrogen fertilizer is applied to lawns or other areas in excess of plant needs, nitrates can leach below the root zone, eventually reaching groundwater. Orthophosphate from auto emissions also contributes phosphorus in areas with heavy automobile traffic. As a general rule of thumb, nutrient export is greatest from development sites with the most impervious areas. Other problems resulting from excess nutrients are 1) surface algal scums, 2) water discolorations, 3) odors, 4) toxic releases, and 5) overgrowth of plants. Common measures for nutrients are total nitrogen, organic nitrogen, total Kjeldahl nitrogen (TKN), nitrate, ammonia, total phosphate, and total organic carbon (TOG).

Trace Metals - Trace metals are primarily a concern because of their toxic effects on aquatic life and their potential to contaminate drinking water supplies. The most common trace metals found in urban runoff are lead, zinc, and copper. Fallout from automobile emissions is also a major source of lead in urban areas. A large fraction of the trace metals in urban runoff are attached to sediment and this effectively reduces the level, which is immediately available for biological

uptake and subsequent bioaccumulation. Metals associated with the sediment settle out rapidly and accumulate in the soils. Also, urban runoff events typically occur over a shorter duration, which reduces the amount of exposure, which could be toxic to the aquatic environment. The toxicity of trace metals in runoff varies with the hardness of the receiving water. As total hardness of the water increases, the threshold concentration levels for adverse effects increases.

Oxygen-Demanding Substances - Aquatic life is dependent on the dissolved oxygen (DO) in the water and when organic matter is consumed by microorganisms then DO is consumed in the process. A rainfall event can deposit large quantities of oxygen demanding substance in lakes and streams. The biochemical oxygen demand of typical urban runoff is on the same order of magnitude as the effluent from an effective secondary wastewater treatment plant. A problem from low DO results when the rate of oxygen-demanding material exceeds the rate of replenishment. Oxygen demand is estimated by direct measure of DO and indirect measures such as biochemical oxygen demand (BOD), chemical oxygen demand (COD), oils and greases, and total organic carbon (TOG).

Bacteria - Bacteria levels in undiluted urban runoff exceed public health standards for water contact recreation almost without exception. Studies have found that total coliform counts exceeded EPA water quality criteria at almost every site and almost every time it rained. The coliform bacteria that are detected may not be a health risk in themselves, but are often associated with human pathogens.

Oil and Grease - Oil and grease contain a wide variety of hydrocarbons some of which could be toxic to aquatic life in low concentrations. These materials initially float on water and create the familiar rainbow-colored film. Hydrocarbons have a strong affinity for sediment and quickly become absorbed to it. The major source of hydrocarbons in urban runoff is through leakage of crankcase oil and other lubricating agents from automobiles. Hydrocarbon levels are highest in the runoff from parking lots, roads, and service stations. Residential land uses generate less hydrocarbons export, although illegal disposal of waste oil into storm waters can be a local problem.

Other Toxic Chemicals - Priority pollutants are generally related to hazardous wastes or toxic chemicals and can be sometimes detected in storm water. Priority pollutant scans have been conducted in previous studies of urban runoff, which evaluated the presence of over 120 toxic chemicals and compounds. The scans rarely revealed toxins that exceeded the current safety criteria. The urban runoff scans were primarily conducted in suburban areas not expected to have many sources of toxic pollutants (with the possible exception of illegally disposed or applied household hazardous wastes). Measures of priority pollutants in storm water include the following: 1) phthalate (plasticizer compound), 2) phenols

and creosols (wood preservatives), 3) pesticides and herbicides, 4) oils and greases, and 5) metals.

2.4.2 Physical Characteristics of Surface Water Quality

Standard parameters, which can assess the quality of storm water, provide a method of measuring impairment. A background of these typical characteristics assists in understanding water quality requirements. The quantity of a material in the environment and its characteristics determine the degree of availability as a pollutant in surface runoff. In an urban environment, the quantity of certain pollutants in the environment is a function of the intensity of the land use. For instance, a high density of automobile traffic makes a number of potential pollutants (such as lead and hydrocarbons) more available. The availability of a material, such as a fertilizer, is a function of the quantity and the manner in which it is applied. Applying fertilizer in quantities that exceed plant needs leaves the excess nutrients available for loss to surface or groundwater.

The physical properties and chemical constituents of water traditionally have served as the primary means for monitoring and evaluating water quality. Evaluating the condition of water through a water quality standard refers to its physical, chemical, or biological characteristics. Water quality parameters for storm water comprise a long list and are classified in many ways. In many cases, the concentration of an urban pollutant, rather than the annual load of that pollutant, is needed to assess

a water quality problem. Some of the physical, chemical or biological characteristics that evaluate the quality of the surface runoff are outlined below:

Dissolved Oxygen - Dissolved oxygen in the water has a pronounced effect on the aquatic organisms and the chemical reactions that occur. It is one of the most important biological water quality characteristics in the aquatic environment. The dissolved oxygen concentration of a water body is determined by the solubility of oxygen, which is inversely related to water temperature, pressure, and biological activity. Dissolved oxygen is a transient property that can fluctuate rapidly in time and space. Dissolved oxygen represents the status of the water system at a particular point and time of sampling. The decomposition of organic debris in water is a slow process and the resulting changes in oxygen status respond slowly also. The oxygen demand is an indication of the pollutant load and includes measurements of biochemical oxygen demand or chemical oxygen demand.

Biochemical Oxygen Demand (BOD) - The biochemical oxygen demand (BOD) is an index of the oxygen-demanding properties of the biodegradable material in the water. Samples are taken from the field and incubated in the laboratory at 20°C, after which the residual dissolved oxygen is measured. The BOD value commonly referenced is the standard 5-day values. These values are useful in assessing stream pollution loads and for comparison purposes.

Chemical Oxygen Demand - The chemical oxygen demand (COD) is a measure of the pollutant loading in terms of complete chemical oxidation using strong oxidizing agents. It can be determined quickly because it does not rely on bacteriological actions as with BOD. COD does not necessarily provide a good index of oxygen demanding properties in natural waters.

Total Dissolved Solids (TDS) - TDS concentration is determined by evaporation of a filtered sample to obtain residue whose weight is divided by the sample volume. The TDS of natural waters varies widely. There are several reasons why TDS is an important indicator of water quality. Dissolved solids affect the ionic bonding strength related to other pollutants such as metals in the water. TDS are also a major determinant of aquatic habitat. TDS affects saturation concentration of dissolved oxygen and influences the ability of a water body to assimilate wastes. Eutrophication rates depend on total dissolved solids.

pH - The pH of water is the negative log, base 10, of the hydrogen ion (H⁺) activity. A pH of 7 is neutral; a pH greater than 7 indicates alkaline water; a pH less than 7 represents acidic water. In natural water, carbon dioxide reactions are some of the most important in establishing pH. The pH at any one time is an indication of the balance of chemical equilibrium in water and affects the availability of certain chemicals or nutrients in water for uptake by plants. The pH of water directly affects fish and other aquatic life and generally toxic limits are pH values less than 4.8 and greater than 9.2.

Alkalinity - Alkalinity is the opposite of acidity, representing the capacity of water to neutralize acid. Alkalinity is also linked to pH and is caused by the presence of carbonate, bicarbonate, and hydroxide, which are formed when carbon dioxide is dissolved. A high alkalinity is associated with a high pH and excessive solids. Most streams have alkalinities less than 200 mg/l and ranges of alkalinity of 100-200mg/l seem to support well-diversified aquatic life.

Specific Conductance - The specific conductivity of water, or its ability to conduct an electric current, is related to the total dissolved ionic solids. Long term monitoring a project waters can develop a relationship between specific conductivity and TDS. Its measurement is quick and inexpensive and can be used to approximate TDS. Specific conductivities in excess of 2000 µhms/cm indicate a TDS level too high for most freshwater fish.

Turbidity - The clarity of water is an important indicator of water quality that relates to the ability of photosynthetic light to penetrate. Turbidity is an indicator of the property of water that causes light to become scattered or absorbed. Suspended clays and other organic particles cause turbidity. It can be used as an indicator of certain water quality constituents such as predicting the sediment concentrations.

Nitrogen (N) - Sources of nitrogen in storm water are from the additions of organic matter to water bodies or chemical additions. Ammonia and nitrate are important nutrients for the growth of algae and other plants. Excessive nitrogen can lead to eutrophication since nitrification consumes dissolved oxygen in the water. Nitrogen occurs in many forms. Organic Nitrogen breaks down into ammonia, which eventually becomes oxidized to nitrate-nitrogen, a form available for plants. High concentrations of nitrate-nitrogen (N/N) in water can stimulate growth of algae and other aquatic plants, but if phosphorus (P) is present, only about 0.30 mg/l of nitrate-nitrogen is needed for algal blooms. Some fish life can be affected when nitrate- nitrogen exceeds 4.2 mg/l. There are a number of ways to measure the various forms of aquatic nitrogen. Typical measurements of nitrogen include Kjeldahl nitrogen (organic nitrogen plus ammonia); ammonia; nitrite plus nitrate; nitrite; and nitrogen in plants. The principal water quality criteria for nitrogen focus on nitrate and ammonia.

Phosphorus (P) - Phosphorus is an important component of organic matter. In many water bodies, phosphorus is the limiting nutrient that prevents additional biological activity from occurring. The origin of this constituent in urban storm water discharge is generally from fertilizers and other industrial products. Orthophosphate is soluble and is considered to be the only biologically available form of phosphorus. Since phosphorus strongly associates with solid particles and is a significant part of organic material, sediments influence concentration in water and are an important component of the phosphorus cycle in streams. The primary methods of measurement include detecting orthophosphate and total phosphorus.

2.4.3 Existing Storm Water Quality

The project site lacks any measured data on storm water runoff quality. In the absence of site-specific data, expected storm water quality can be qualitatively discussed by relating typical pollutants to specific land uses.

Currently, the site contains residential dwellings, commercial/industrial buildings, and barren land. The entire site eventually drains to the Stanton Storm Channel, which is tributary to the Anaheim Bay. Anaheim Bay is a 303d listed water body where the associated pollutants of concern are metals and pesticides. Pollutants associated with the existing site land uses and adjacent roadways include: trash, nutrients, bacteria, oxygen demanding substances, pesticides, heavy metals, organic materials, oil and grease, and household hazardous wastes. The barren areas could add suspended solids to the storm water runoff.

Currently, the Specific Plan area does not contain any structural Best Management Practices (BMPs), which could potentially decrease the amount of pollutants in stormwater runoff.

3.0 Proposed Project

A proposed conditions hydrologic analysis was prepared for the Town Center Specific Plan. Hydrologic calculations to evaluate surface runoff associated with the 10-year, 25-year, and 100- year storm frequencies from the tributary drainage areas were performed using the Rational Method. Proposed conditions investigated include changes to land use, changes to drainage patterns, assumed storm drain configuration, hydrology, floodplain mapping, and surface water quality.

3.1 Proposed Land Uses

The updated Town Center Specific Plan, comprised of 156.9 acres, is intended to reinvigorate and transform the Beach Boulevard corridor into a thriving mixed-use and pedestrian-friendly community while protecting the existing single-family uses. As depicted in **Figure 7**, Land Use Plan, the Town Center Specific Plan will create new gateway opportunities to announce the arrival into the Stanton Town Center. These gateways will be located at the intersections of Cerritos Avenue/Beach Boulevard and Katella Avenue/Beach Boulevard and will include a variety of place-making treatments such as outdoor plazas, interesting architecture, enhanced landscape, and public art.

“Retail-Oriented Mixed-Use,” intended to create a pedestrian-friendly mixed-use district, is concentrated along Main Street and a portion of Chester Avenue. A mix of residential and service/retail uses would be located within this district, and some existing single-family homes would be allowed to operate compatible retail businesses out of the existing houses or maintaining the current uses, creating a unique live/work environment. Angled parking is already provided along portions of Main Street and will be continued as part of the plan.

One of the Land Use Plan’s main focal elements is to create a “Main Street” environment by extending Main Street easterly and terminating the street at a new sizable public plaza/park within the existing industrial area. The Specific Plan envisions that predominantly residential uses would surround this new park, introducing a new community into the City.

The Specific Plan includes a new outdoor plaza along Beach Boulevard, located just north of Union Pacific’s Stanton Industrial Spur rail line. Another park is considered south of this spur near the intersection of Chester and Court Avenues. To access this park and to improve connectivity in general, the Specific Plan includes extending Court Avenue southerly through the former Pacific Electric right-of-way and Stanton Industrial Spur to connect to Katella Avenue. Additionally, the Specific Plan encourages the abandonment of alleys throughout the Specific Plan area. Alley vacation opportunity areas are depicted on Exhibit 2, Potential Alley Vacations.

In the southern portion of the Specific Plan area is the “Industrial Mixed-Use” district, which will allow revitalized industrial uses that are compatible with future residential uses in the area. Uses within this district are anticipated to be research and development (R&D), light industrial, restaurants, breweries/distilleries, commercial

cannabis (currently permitted within this area), and other compatible uses. These uses could be located on individual/multiple parcels or in a campus-like setting. Incompatible uses, such as outdoor contractor's yards, automotive uses, outdoor storage, and manufacturing uses, would not be permitted in the future; however, existing uses may continue. The Specific Plan will include policies, guidelines and standards designed to enhance safety throughout the Town Center area.

3.2 Hydrology

Project hydrology (based on assumed flow paths and storm drain locations) was completed to determine the impacts that the new development would have on storm runoff. Hydrologic calculations to evaluate surface runoff associated with the 10-year, 25-year, and 100-year storm frequencies from the tributary drainage areas were performed using the AES Rational Method as described in **Section 2.2.1**. Hydrologic parameters used in the analysis, such as rainfall, impervious values, time of concentration and soil classification, are presented in the Orange County Hydrology Manual. The watershed subarea boundaries were delineated using proposed project maps and were assumed to be equivalent to the existing condition watersheds.

3.2.1 Proposed Watershed Description

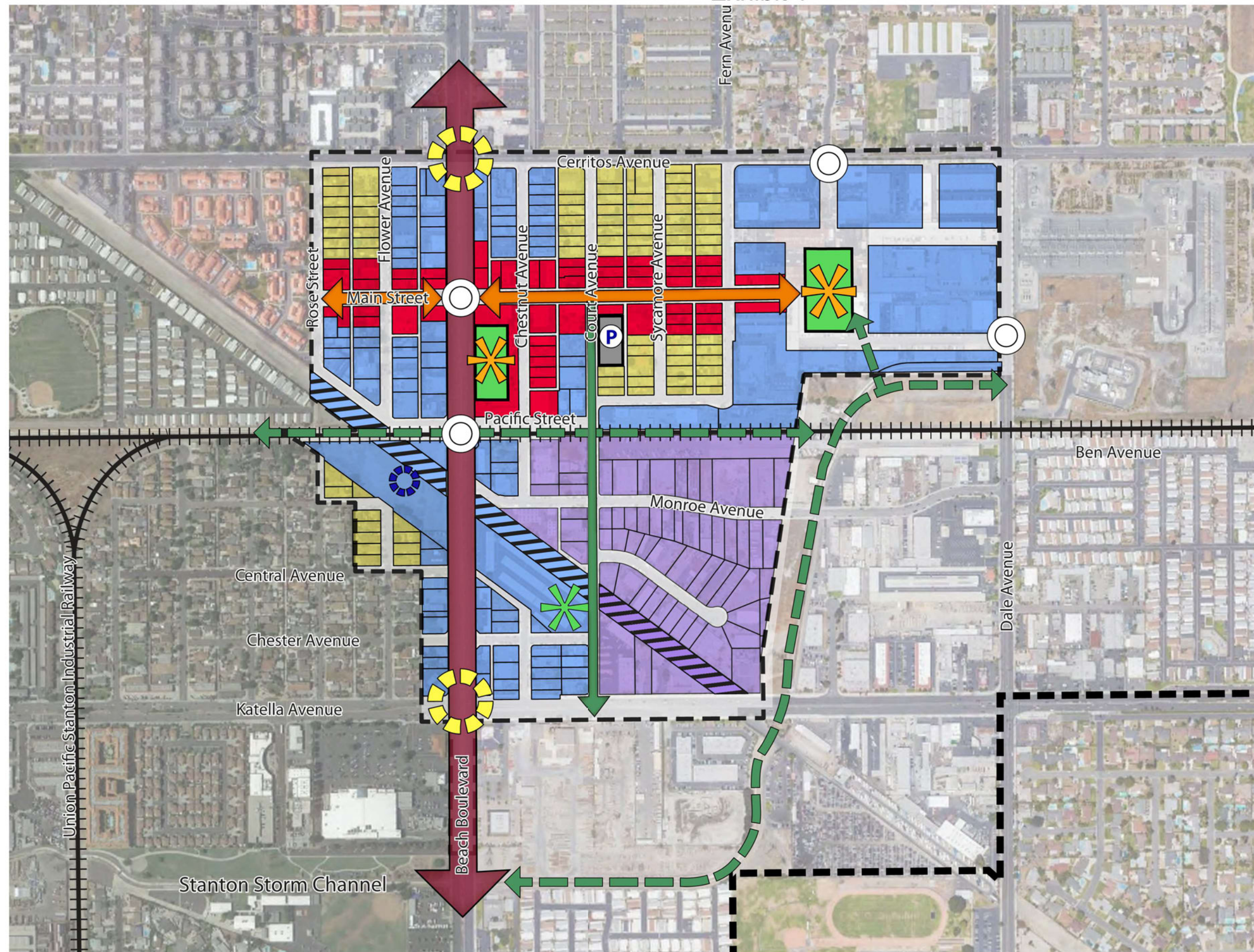
The Town Center project includes demolition of structures, the development of the Transit Center, and the revitalization of residential and commercial structures. In the proposed condition the overall impervious area of the site would increase in some existing residential areas and decrease in existing industrial areas. The increase is caused by the development of the transit center and commercial sites where existing residential dwellings and barren lands are located. The decrease in imperviousness occurs in areas where the existing land use is commercial or industrial, and the proposed land use is either mixed-use or open space (i.e. parks). **Table 3.1** provides a breakdown of the proposed land uses based on the hydrology analysis and **Figure 7** depicts the proposed land uses on a plan.

Note land uses were simplified for hydrologic calculations when compared to the General Plan. Mixed-Use areas were assumed to be equivalent to the condominium land use for the updated subareas in this analysis, because the percent impervious are planned to be similar (Note: Commercial land use was substituted for the mixed-use land use in the original hydrology analysis performed by RBF Consulting). Also, new developments will be required to infiltrate, harvest and reuse, evapotranspire, or biotreat/biofilter a portion of the storm water volume (85th percentile storm) per the current County requirements, which inherently would result in some reduction in runoff through the implementation of post-construction storm water best management practices (BMPs).

The proposed project drainage is assumed to not alter existing drainage paths. The overall site will still drain in a south-western direction and the overall site slope is assumed to be equal to existing conditions, 0.002 ft/ft. Hydrologic properties such as

road slope, type of conveyance and land use are characterized for each subarea. The watershed subareas were utilized to develop a hydrology model. The Proposed Condition Hydrology Map is shown on **Figure 8**.

Table 3.1 - Proposed Condition Land Use Distribution			
Watershed	Land Use	Soil Type	Acres
A	Commercial	A	27.0
	5-7 Dwellings/ac	A	13.5
	8-10 Dwellings/ac	A	0.7
	Mixed-Use	A	15.2
	Open Space	A	1.2
	Barren	A	1.3
	5-7 Dwellings/ac	B	2.3
	Mixed-Use	B	9.5
	Open Space	B	1.1
Watershed A Total Area= 71.8 acres			
B&C	Commercial	A	8.2
	Barren	A	1.2
Watershed B & C Total Area= 9.4 acres			
D	Commercial	A	1.5
Watershed D Total Area= 1.5 acres			
E	Commercial	A	1.4
Watershed E Total Area= 1.4 acres			
F	Mixed-Use	A	9.3
	Barren	A	0.8
	Mixed-Use	B	17.5
	Barren	B	2.3
	Commercial	B	2.1
Watershed F Total Area= 32.0 acres			
G	Mixed-Use	A	6.0
	Barren	A	0.3
	Mixed-Use	B	7.4
Watershed G Total Area= 13.7 acres			
H	Mixed-Use	A	2.9
	Mixed-Use	B	17.8
	Open Space	B	0.3
Watershed H Total Area= 21.0 acres			

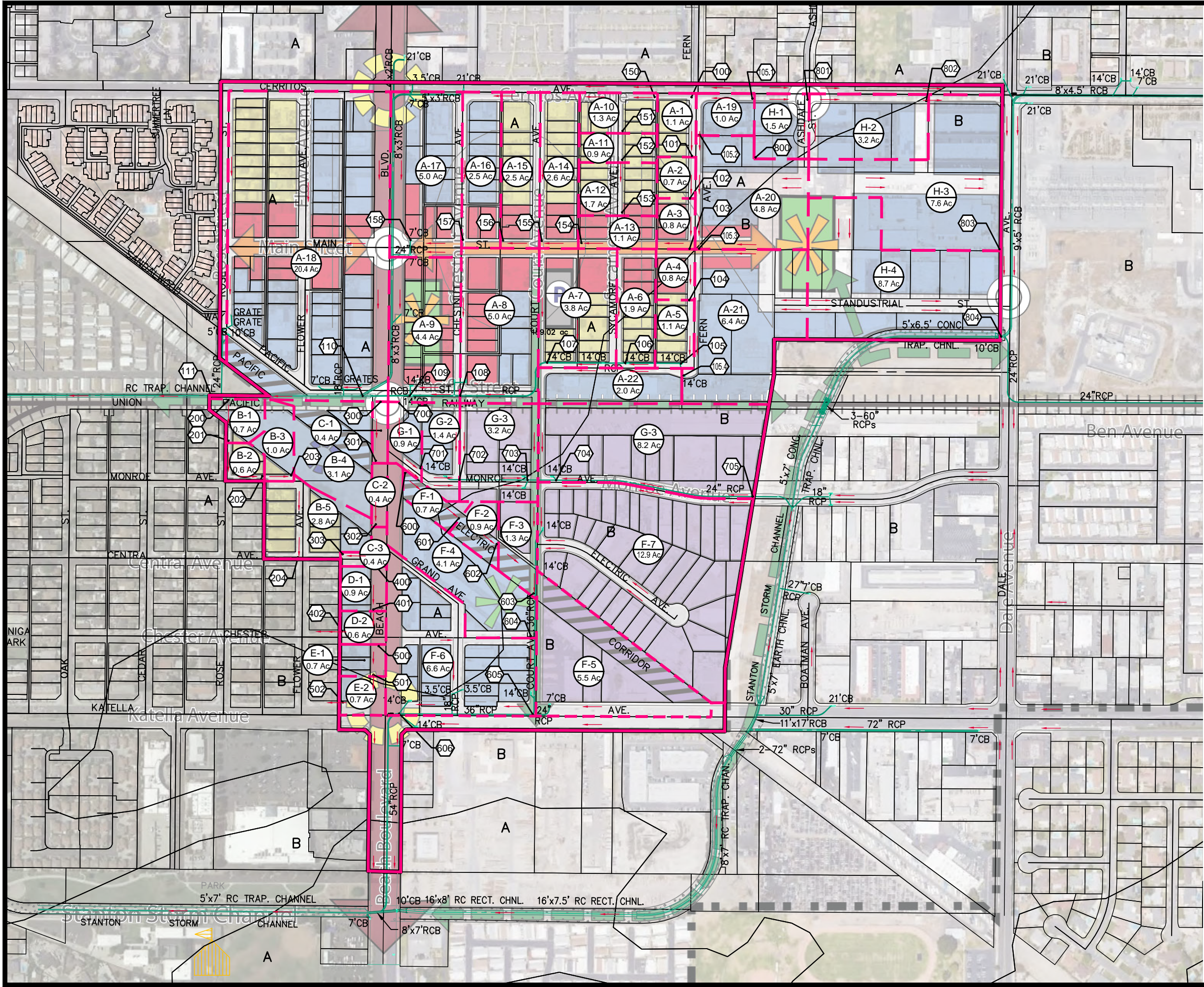


LEGEND

- PROJECT AREA
- CITY BOUNDARY
- UNION PACIFIC STANTON INDUSTRIAL RAILWAY

FRAMEWORK LEGEND

- PLAZA AREA
- PARK SPACE
- INTERSECTION IMPROVEMENTS
- PARKING STRUCTURE
- GATEWAY OPPORTUNITY
- POTENTIAL TRANSIT STOP
- FUTURE TRAIL
- PRIMARY PEDESTRIAN CORRIDOR
- PRIMARY VEHICULAR CORRIDOR
- TOWN CENTER CORRIDOR
- FUTURE CONNECTION
- TOWN CENTER MIXED-USE
- TOWN CENTER INDUSTRIAL MIXED-USE
- RESIDENTIAL
- RETAIL ORIENTED MIXED-USE
- OPEN SPACE
- POTENTIAL LIGHT-RAIL COMPATIBILITY AREA



LEGEND

- PROJECT BOUNDARY
- PROPERTY LINE
- STREET CENTERLINE
- STORM DRAIN PIPE
- DRAINAGE BOUNDARY
- SUBAREA BOUNDARY
- DRAINAGE FLOW DIRECTION

A-2
6.6 Ac

100

DRAINAGE SUB-AREA LABEL

SUB-AREA SIZE (acres)
94.8 Acres total

NODE/CONCRECTION POINT

GRAPHIC SCALE

FIGURE 8
PROPOSED CONDITION HYDROLOGY MAP
CITY OF STANTON
TOWN CENTER SPECIFIC PLAN

3.2.2 Proposed Condition Surface Water Hydrology

Appendix B includes the detailed results from the 10-year, 25-year, and 100-year Rational Method Analysis for the expanded subareas as part of this Specific Plan. Results of the proposed condition hydrologic analysis are summarized in Table 3.2.

Table 3.2 - Proposed Conditions Peak Flowrates				
Subarea	Total Area	10-yr Peak Q (cfs)	25-yr Peak Q (cfs)	100-yr Peak Q (cfs)
A	71.8	66.0	83.1	116.5
B&C	9.4	16.1	19.7	25.8
D	1.5	2.9	3.6	5.0
E	1.4	2.4	3.4	4.8
F	32.0	47.0	58.6	77.8
G	13.7	26.6	32.4	42.0
H	21.0	26.0	32.2	41.9

3.3 Water Quality

The proposed Town Center will consist of residential, commercial, industrial, mixed-use, and open- space land uses. Mixed-use consists of commercial, retail, industrial, and residential lots. Based on the proposed land uses, the site has the potential to generate all types of pollutants, from bacteria/viruses to oil and grease.

4.0 PROPOSED IMPACTS AND/OR SUGGESTED SPECIFIC PLAN POLICIES

Mitigation would reduce impacts as a result of the development of the Town Center. The following section discusses both storm water conveyance and storm water quality mitigation measures.

4.1 Hydrologic and Hydraulic Impacts

The Town Center project could result in an increase in the amount of impervious areas on site where existing residential or open space are located in areas designated for commercial or mixed-use (i.e. subareas B & C), which increases the proposed condition runoff. The potential for hydraulic impacts to existing facilities would require mitigation of site runoff. The impacts to Stanton Storm Channel would need to be thoroughly analyzed due to the fact that the channel was designed and constructed to handle the 25-year storm event. Based on current county standards the Stanton Storm Channel is deficient because all regional facilities are to be designed for the 100-year storm event. This deficiency could potentially cause significant flooding around the channel and in the local storm drain systems.

Table 4.1 provides a comparison of the existing conditions to the proposed conditions for the 100- year storm event. It shows that the discharge is generally matched or decreased in the project conditions (with the exception of subareas B & C), thus decreasing the flow exiting the site. No diversions to the tributary areas were considered when comparing existing and proposed conditions.

Table 4.1 - 100-year Site Discharge Comparison			
Watershed	Existing Discharge (cfs)	Proposed Discharge lcfsl	Percent Increase / Decrease
A	123.0	116.5	-5.3%
B&C	22.3	25.8	15.7%
D	5.0	5.0	0.0%
E	4.8	4.8	0.0%
F	84.8	77.8	-8.3%
G	46.6	42.0	-9.9%
H	45.4	41.9	-7.7%

Flood control mitigation will be handled by each individual site. Until downstream facilities are constructed, sites must contain proposed runoff or mitigate flow rates to equivalent or less than existing conditions for all storm events. Facility upgrades at

Court Street, north and south of the Pacific Electric Railway easement are already part of the City of Stanton's Capital Improvement Plan.

4.2 Floodplain Impacts

The Town Center site is located in Zone X, which is within the 500-year floodplain and the 100-year floodplain with average depths of less than 1 foot or drainage areas less than 1 square mile. The project is not in a special flood hazard area (i.e. Zone A). No mitigation is proposed.

4.3 Water Quality Impacts

Due to the development of additional commercial and industrial mixed-use sites, there is potential for an increase in heavy metal contamination. This increase is of significant concern because Anaheim Bay is a 303(d) listed water body with metals and pesticides as the associated pollutants of concern. Pesticide contamination should not increase based on the land uses and current storm water quality requirements to be implemented in the new development projects' post-construction water quality management plans (WQMPs).

4.3.1 Construction Water Quality Impacts

To obtain authorization for discharges of stormwater from construction sites, a Construction General Permit (2009/2010 CGP) must be obtained for large and small construction activities that result in a total land disturbance of equal to or greater than one acre. Permit coverage is required from the "commencement of construction activities" until "final stabilization". The goal of this permit is to minimize the discharge of stormwater pollutants from construction activity. Construction phase Best Management Practices (BMPs) shall be installed and maintained for each major construction activity to minimize pollutants in stormwater discharges.

4.3.2 Construction Mitigation

Construction controls are separated from the rest of the water quality management because the measures are temporary and specific to the type of construction. Construction of the proposed redevelopment has the potential to produce typical pollutants such as nutrients, heavy metals, pesticides and herbicides, toxic chemicals related to construction and cleaning, waste materials including wash water, paints, wood, paper, concrete, food containers, and sanitary wastes, fuel, and lubricants.

To comply with the NPDES requirements, a Notice of Intent (NOI) would need to be prepared and submitted to the California State Water Resources Control Board providing notification and intent to comply with the State of California general permit. Prior to construction, a Storm Water Pollution Prevention Plan (SWPPP) is required for the construction activities onsite. A copy of the SWPPP must be available and implemented at the construction site at all times. The SWPPP outlines the source

control and/or treatment control BMPs that would avoid or mitigate runoff pollutants at the construction site to the "maximum extent practicable". BMPs such as those listed below can be found in the California Stormwater Best Management Practice Handbook - Construction Activity:

EC-1 Scheduling - Development of a written plan that includes sequencing of construction activities and the implementation of BMPs.

EC-5 Soil Binders - Apply and maintain a soil stabilizer to exposed soil surfaces.

EC-9 Earth Dikes and Drainage Swales - Used to divert off site runoff around the construction site, divert runoff from stabilized areas and disturbed areas, and direct runoff into sediment basins or traps.

EC-10 Velocity Dissipation Devices - Outlet protection, such as riprap, which is placed at the outlet of a pipe to prevent scour of the soil caused by concentrated, high velocity flows.

SE-1 Silt Fence - Composed of filter fabric, which has been entrenched, attached to support poles and sometimes backed by wire fence support. Silt fences promote sedimentation behind the fence of sediment-laden water.

SE-2 Sediment Basin - Temporary basin formed by excavation or by constructing an embankment so that sediment-laden runoff is temporarily detained under quiescent conditions, allowing sediment to settle out before the runoff is discharged.

SE-4 Check Dams - Small barrier constructed of rock, gravel bags, sandbags, fiber rolls, or reusable products, placed across a constructed swale or drainage ditch to decrease the potential erosion.

SE-5 Fiber Rolls - Straw, flax, or other similar materials bound into a tight tubular roll. Fiber rolls are used to reduce erosion.

SE-7 Street Sweeping and Vacuuming - Includes the use of self-propelled and walk-behind equipment to remove sediment from streets and roads, and to clean paved surfaces in preparation for final paving.

SE-10 Storm Drain Inlet Protection - Storm drain inlet protection measures temporarily pond runoff before it enters the storm drain, allowing sediment to settle. Typically consists of a sediment filter or impounding area around or upstream of storm drain.

NS-2 Dewatering Operations - This operation requires the use of sediment controls to prevent or reduce the discharge of pollutant to storm water from dewatering operations.

NS-3 Paving Operations - Prevent or reduce the runoff of pollutant from paving operations by proper storage of materials, protecting storm drain facilities during construction and training employees.

NS-8 Vehicle and Equipment Cleaning - Use off-site facilities or wash in designated areas to reduce pollutant discharge into the storm drain facilities.

NS-9 Vehicle and Equipment Fueling - Use off-site facilities, or designated areas with enclosing or coverings to reduce pollutant discharge into the storm drain facilities.

NS-10 Vehicle and Equipment Maintenance - Use off-site facilities, or designated areas with enclosing or coverings to reduce pollutant discharge into the storm drain facilities. In addition, run a "dry site" to prevent pollution discharge into storm drains.

WM-1 Material Delivery and Storage - Minimize the storage of hazardous materials onsite. If stored onsite keep in designated areas, install secondary containment, conduct regular inspections, and train employees.

WM-2 Material Use - Prevent and reduce the discharge of pesticides, herbicides, fertilizers, detergents, plaster, petroleum products and hazardous materials from entering the storm water.

WM-5 Solid Waste Management - This BMP describes the requirements to properly design and maintain trash storage areas. The primary design feature requires the storage of trash in covered areas

WM-6 Hazardous Waste Management - This BMP describes the requirements to properly design and maintain waste areas.

WM-8 Concrete Waste Management - Prevent and reduce pollutant discharge to storm water from concrete waste by performing on and off-site washouts in designated areas and training employees and consultants.

WM-9 Sanitary Septic Water Management - Provide convenient, well-maintained facilities, and arrange regular service and disposal of sanitary waste.

4.3.3 Development and Redevelopment Water Quality Impacts

The development of the Town Center in Stanton could potentially increase impervious areas, resulting in impacts to storm water quality. The project could affect pollutant loading immediately offsite and in Anaheim Bay, a 303d listed water body. The pollutants of concern for Anaheim Bay are metals and pesticides.

The site potentially falls under the Priority Project Category, which requires the incorporation of Treatment Control BMPs. Table 4.2- Priority Project Categories for North County Permit Area outlines what constitutes a Priority Project.

Table 4.2 - Priority Project Categories for North County Permit Area	
1.	New development projects that create 10,000 square feet or more of impervious surface. This category includes commercial, industrial, residential housing subdivisions, mixed-use, and public projects on private or public property that falls under the planning and building authority or the Permittees.
2.	Automotive repair shops. This applies to facilities that are categorized in any one of the following Standard Industrial Classification (SIC) codes 5013, 5014, 5541, 7532-7534, and 7536-7539.
3.	Restaurants where the land area of development is 5,000 square feet or more including parking area. This category is defined as facilities that sell prepared foods and drinks for consumption, including stationary lunch counters and refreshment stands selling prepared foods and drinks for immediate consumption (SIC code 5812).
4.	Hillside development greater than 5,000 square feet. Hillside development is defined as any development which is located in an area with known erosive soil conditions or where the natural slope is twenty-five percent or greater.
5.	Impervious surface of 2,500 square feet or more located within, directly adjacent to (within 200 feet), or discharging directly into receiving waters within Environmentally Sensitive Areas (ESAs).
6.	Parking lots 5,000 square feet or more including associated drive aisle, and potentially exposed to urban stormwater runoff. A parking lot is defined as a land area or facility for the temporary parking or storage of motor vehicles used personally, for business, or for commerce.
7.	Streets, roads, highways, and freeways. This category includes any paved surface that is 5,000 square feet or greater used for the transportation of automobiles, trucks, motorcycles, and other vehicles. (See discussion under (Section 7.II-1.5 relative to public projects).
8.	<p>All significant redevelopment projects, where significant redevelopment is defined as the addition or replacement of 5,000 or more square feet of impervious surface on an already developed site. Redevelopment does not include routine maintenance activities that are conducted to maintain original line and grade, hydraulic capacity, original purpose of the facility, or emergency redevelopment activity required to protect public health and safety.</p> <p>If the redevelopment results in the addition or replacement of less than 50 percent of the impervious area on-site and the existing development was not subject to WQMP requirement, the numeric sizing criteria discussed in Section 7.II-2.0 only applies to the addition or replacement area. If the addition or replacement accounts for 50 percent or more of the impervious area, the Project WQMP requirements apply to the entire development.</p>
9.	Retail Gasoline Outlets (RGOs). This category includes RGOs that meet the following criteria: (a) 5,000 square feet or more, or (b) a projected Average Daily Traffic (ADT) of 100 or more vehicles per day.

Mitigation for water quality impacts is recommended. The following sections describe recommended Best Management Practices (BMP's) for the proposed project.

4.3.4 Non-Structural/Source Control BMPs Mitigation

A Water Quality Management Plan (WQMP) would be created to include Non-Structural/Source Control BMPs in order to conform to the Orange County DAMP, the 2011 Orange County Model Water Quality Management Plan (WQMP) and the WQMP Technical Guidance Document (TGD).

The following are the minimum required mitigation by the Orange County DAMP Section 7: New Development/Significant Redevelopment regardless of their priority.

Education for Property Owners, Tenants, and Occupants - Practical information materials will be provided to residents/occupants/tenants on general housekeeping practices that contribute to the protection of stormwater quality. Different materials for residential, office commercial, retail commercial, vehicle-related commercial and industrial uses will be involved.

Activity Restrictions (Conditions, Covenants, and Restrictions) - Conditions, Covenants, and Restrictions (CC&Rs) will be prepared for the purpose of surface water quality protection, or alternatively, restrictions will be developed through lease terms. These restrictions must be included in the Project WQMP.

Common Area Landscape Management - Ongoing maintenance will be consistent with County Water Conservation Resolution or city equivalent, plus fertilizer and/or pesticide usage consistent with County Management Guidelines for Use of Fertilizers (DAMP Section 5.5), or city equivalent.

BMP Maintenance - Identify responsibility for implementation of each non-structural BMP and scheduled cleaning and/or maintenance of all structural BMP facilities.

Title 22 CCR Compliance - Compliance with Title 22 of the California Code of Regulations and relevant sections of the California Health & Safety Code regarding hazardous waste management.

Local Water Quality Permit Compliance - The Permittees, under the Water Quality Ordinance, may issue permits to ensure clean stormwater discharges from fuel dispensing areas and other areas of concern to public properties.

Spill Contingency Plan - Prepared by building operator for use by specified types of building or suite occupancies and which mandates stockpiling of cleanup materials, notification of responsible agencies, disposal of cleanup materials, documentation, etc.

Underground Storage Tank Compliance - Compliance with state regulations dealing with underground storage tanks, enforced by County Environmental Health on behalf of the state.

Hazardous Materials Disclosure Compliance - Compliance with Permittee ordinances is typically enforced by respective fire protection agency for the management of hazardous materials. The Orange County, health care agencies, and/or other appropriate agencies (i.e., the Department of Toxics Substances Control) are typically responsible for enforcing hazardous materials and hazardous waste handling and disposal regulations.

Uniform Fire Code Implementation - Compliance with Article 80 of the Uniform Fire Code.

Common Area Litter Control - Litter patrol, emptying of trash receptacles in common areas, and noting trash disposal violations by tenants/homeowners or businesses and reporting the violations to the owner/HONPOA for investigation.

Employee Training - Manual(s) for initial purchasers of business site or for development that is constructed for an unspecified use, commitment on behalf of the POA to prepare.

Housekeeping of Loading Docks - Loading typically found at large retail and warehouse-type commercial and industrial facilities shall be kept in a clean and orderly condition through a regular program for sweeping and litter control and immediate cleanup of spills and broken containers. Cleanup procedures should minimize or eliminate the use of water.

Common Area Catch Basin Inspection - For industrial/commercial developments and for developments with privately maintained drainage systems, the owner is required to have at least 80 percent of drainage facilities inspected, cleaned and maintained on annual basis with 100 percent of the facilities included in a two-year period. Cleaning should take place in the late summer/ early fall prior to the start of the rainy season. Drainage facilities include catch basins (storm drain outlets), detention basins, retention basins, sediment basins, open drainage channels and lift stations.

Street Sweeping Private Streets and Parking Lots - Streets are required to be swept prior to the storm season, in late summer or early fall.

Retail Gasoline Outlets - Retail gasoline outlets (RGOs) are required to follow operations and maintenance best management practices shown in the California Stormwater Quality Association (CASQA) Best Management Practice Guide for Retail Gasoline Outlets. This document may be obtained by downloading from the CASQA website at [http://www.casqa.org/resources/Retail Gasoline Outlet - BMP Guide.pdf](http://www.casqa.org/resources/Retail%20Gasoline%20Outlet%20BMP%20Guide.pdf) or from forthcoming CASQA website.

4.3.5 Structural/Treatment BMPs Mitigation

The Water Quality Management Plan should be created to include Structural/Treatment BMPs in order to conform to the Orange County DAMP, Model WQMP and TGD, and NPDES permit.

Storm Drain System Stenciling and Signage - Provide storm drain stenciling and signage at all storm drain inlets and catch basins within the project area that read "NO DUMPING- DRAINS TO OCEAN", signs and prohibitive language and/or graphical icons must be in place at public access points, and signs and stencils must be maintained.

Design Outdoor Hazardous Material Storage Areas to Reduce Pollutant Introduction - Where the plan of development includes outdoor areas for storage of hazardous materials that may contribute pollutants to the municipal storm drain system, the following stormwater BMPs are required: the hazardous materials shall be placed in an enclosed area or protected by secondary containment structures, storage area shall be paved and sufficiently impervious to contain leaks and spills, the storage area shall have a roof or awning, and any stormwater retained within the containment structure must be discharged to the street or storm drain system.

Use efficient irrigation systems & landscape design - The timing and application methods of irrigation water shall be designed to minimize the runoff of excess irrigation water into the storm drain system. The following methods have been implemented to reduce excessive irrigation runoff:

- Employment of irrometer devices (moisture sensors) to prevent irrigation after precipitation.
- The use of flow sensors and master control valves to shut down valve when triggered by a pressure drop. This shut down will control water loss in the event of broken sprinkler heads or lines.
- The irrigation application method considered shall be a drip system. A drip irrigation system is buried under the soil, which eliminates runoff and wind misting and minimizes water loss due to evaporation.
- The timing of irrigation water shall be designed at short repeat cycles to further eliminate irrigation water runoff and to minimize erosion, due to saturated soil.
- Native or drought-tolerant plants shall be used; the plants shall have low to medium water requirements and be appropriate for the climate of the area.
- Mulch is used in planter areas to minimize sediment in runoff.

Pervious Pavements - Pervious paving is used for light vehicle loading in parking areas. The term describes a system comprising a load-bearing, durable surface together with an underlying layered structure that temporarily stores water prior to infiltration or drainage to a controlled outlet. The surface can itself be porous such that water infiltrates across the entire surface of the material (e.g., grass

and gravel surfaces, porous concrete and porous asphalt), or can be built up of impermeable blocks separated by spaces and joints, through which the water can drain. This latter system is termed 'permeable' paving. Advantages of pervious pavements is that they reduce runoff volume while providing treatment, and are unobtrusive resulting in a high level of acceptability.

Loading and Unloading Dock Area - This BMP describes measures to prevent and reduce the discharge of pollutants to storm water from outdoor loading and unloading of materials. The primary design features to reduce pollution are: covering the loading/unloading docks; preventing storm run-on; and containing spills.

Trash Storage Areas - Trash storage areas are areas where trash receptacles are located for use as a repository for solid wastes. Stormwater runoff from areas where trash is stored or disposed of can be polluted. In addition, loose trash and debris can be easily transported by water or wind into nearby storm drain inlets, channels, and/or creeks. Waste handling operations that may be sources of stormwater pollution include dumpsters, litter control, and waste piles.

Design trash container areas so that drainage from adjoining roofs and pavement is diverted around the area(s) to avoid run-on. This might include berming or grading the waste handling area to prevent run-on of stormwater. Exterior trash enclosures shall have covered roofs to prevent stormwater from mixing with trash. The trash enclosures shall also have washout drains in the center that connect to the on-site sewer system.

Slopes and Channels - Protect slopes and channels by conveying runoff safely from the tops of slopes, stabilize disturbed slopes, utilize natural drainage systems, and vegetate slopes with native or drought resistant vegetation. Install energy dissipaters, such as riprap, at the outlets of new storm drains, culverts, conduits or channels that enter unlined channels and onsite conveyance channels shall be lined.

All projects, regardless of priority, shall adhere to each of the individual project category requirements that apply to the project.

Loading Dock Areas - Cover loading dock areas or design drainage to preclude urban run-on and runoff. Direct connections to municipal storm drain systems from below grade load docks are prohibited.

Maintenance Bays - Repair/maintenance bays shall be indoors; or designed to preclude urban run-on and runoff, drainage systems shall be designed to capture all wash water, leaks and spills and other comparable features shall be added to prevent discharges to the municipal storm drain system.

Vehicle and Equipment Washing - Requires the area must be self contained and/or covered, equipped with wash racks, equipped with a clarifier or other pretreatment facility, and other comparable features that prevent unpermitted discharges to the municipal storm drain system.

Outdoor Processing Areas - Outdoor process equipment operations determined to be a potential threat to water quality by the Permittee shall adhere to the following requirements: cover or enclose areas that would be the sources of pollutants; or, slope the area toward a sump location that will allow no discharge; or, discharge to a sanitary sewer system, grade or berm to prevent run-on from surrounding areas, and other comparable features that prevent unpermitted discharges to the municipal storm drain system. Installation of storm drains in areas of equipment repair is prohibited. Where wet material processing occurs, secondary containment structures shall be provided.

Equipment Wash Areas - Outdoor equipment/accessory washing and steam cleaning activities shall be self-contained or covered, the equipment wash area drainage system shall be designed to capture all wash water, and other comparable features that prevent discharges to the municipal storm drain system. Discharge to the municipal storm drain system is prohibited.

Fueling Areas - Fuel dispensing areas shall at a minimum must extend 6.5 feet from the corner of each fuel dispenser or the length of at which the hose and nozzle assembly may be operated plus 1 foot, whichever is less. The fuel dispensing area shall be paved with Portland cement concrete, have a slope of 2-4% to prevent ponding, prevent run-on from surrounding areas and an overhanging roof structure or canopy shall be provided.

Restaurant Equipment and Accessory Wash Areas - Needs to be self-contained with a grease trap and connected to the sewer. Adequate signs shall be provided and appropriately placed stating the prohibition of discharging wash water to the storm drain system.

4.3.6 On-site LID (Low Impact Development) and Treatment Control BMPs

According to the Orange County DAMP, WQMP and TGD, project-based (on-site) structural LID and Treatment Control BMPs should be implemented close to pollutant sources to minimize costs and maximize pollutant removal prior to runoff entering receiving waters. Due to the concern about metals and fertilizers in Anaheim Bay and the significant potential of metal pollutants being generated by the proposed site land uses, site BMPs should be chosen and designed to treat the pollutants of concern.

The following performance criteria for LID implementation are stated below:

- Priority Projects must infiltrate, harvest and use, evapotranspire, or biotreat/biofilter, the 85th percentile, 24-hour storm event (Design Capture

Volume).

- A properly designed biotreatment system may only be considered if infiltration, harvest and use, and evapotranspiration (ET) cannot be feasibly implemented for the full design capture volume. In this case, infiltration, harvest and use, and ET practices must be implemented to the greatest extent feasible and biotreatment may be provided for the remaining design capture volume.

Because a large portion of the Stanton Town Center project (primarily to the north and east) is within a shallow groundwater zone between depths of 5 to 10 feet, feasibility analyses need to be performed to determine which infiltration BMPs, if any, can be used for the site development projects. Refer to Figure XVI-2e in the Model WQMP TGD.

Below is a list of suggested BMPs from the California Stormwater Quality Association (CASQA) manual and the Orange County Model WQMP TGD:

Infiltration Trench (TC-10) - An infiltration trench is a long, narrow, rock-filled trench with no outlet that receives stormwater runoff. Runoff is stored in the void space between the stones and infiltrates through the bottom and into the soil matrix. Infiltration trenches perform well for removal of fine sediment and associated pollutants. Pretreatment using buffer strips, swales, or detention basins is important for limiting amounts of coarse sediment entering the trench which can clog and render the trench ineffective. The potential for groundwater mounding should be evaluated if depth to seasonally high groundwater (unmounded) is less than 15 feet. Because the north and east portions of the Town Center project is located within a shallow groundwater zone between 5 and 10 feet depth, an infiltration trench would not be feasible in these areas.

Infiltration Basin (TC-11) - Shallow basin that is designed to infiltrate stormwater and use the soil's natural filtering capability to remove pollutants. Infiltration basins provide 100% reduction in the load discharged to the surface waters and has a high removal efficiency for metals. A site must be inspected for the appropriate soil and hydrogeologic properties and potential risk of groundwater contamination. Infiltration basins may not be appropriate for industrial sites or those with a high potential for spills. The potential for groundwater mounding should be evaluated if depth to seasonally high groundwater (unmounded) is less than 15 feet. Because the north and east portions of the Town Center project is located within a shallow groundwater zone between 5 and 10 feet depth, an infiltration basin would not be feasible in these areas.

Extended Detention Basin (TC-22) - Generally basins that contain an outlet designed to detain the stormwater runoff for a minimum amount of time to allow particles and associated pollutants to settle. Detention basins are relatively easy and expensive to construct and operate. Requires a watershed of greater than 5 acres and only has a moderate pollutant removal efficiency. Detention basins are generally not aesthetically pleasing.

Vegetated (Grass) Swales (TC-30) - Vegetated swales are open, shallow channels with vegetation covering the side slopes and bottom that collect and slowly convey runoff flow to downstream discharge points. They are designed to treat runoff through filtering by the vegetation in the channel, filtering through a subsoil matrix, and/or infiltration into the underlying soils. Swales can be natural or manmade. They trap particulate pollutants (suspended solids and trace metals), promote infiltration, and reduce the flow velocity of stormwater runoff. Vegetated swales can serve as part of a stormwater drainage system and can replace curbs, gutters and storm sewer systems.

Vegetated (Grass) Buffer Strip (TC-31) - Grassed buffer strips (vegetated filter strips, filter strips, and grassed filters) are vegetated surfaces that are designed to treat sheet flow from adjacent surfaces. Filter strips function by slowing runoff velocities and allowing sediment and other pollutants to settle and by providing some infiltration into underlying soils. Filter strips were originally used as an agricultural treatment practice and have more recently evolved into an urban practice. With proper design and maintenance, filter strips can provide relatively high pollutant removal. In addition, the public views them as landscaped amenities and not as stormwater infrastructure. Consequently, there is little resistance to their use.

Bioretention (TC-32) - Basins that function as a soil and plant-based filtration device that removes pollutants through a variety of physical, biological, and chemical treatment processes. This BMP generally consists of a grass buffer strip, sand bed, ponding area, organic layer or mulch layer, planting soil, and plants. Runoff is generally stored in the BMP and is released to the receiving water over a period of 48 hours. Bioretention has a high removal effectiveness for most targeted constituents, including metals. Bioretention facilities can enhance the landscape and are generally aesthetically pleasing. In areas where the native soil permeability is less than 0.5 in/hr an underdrain should be provided. Also, depth to mounded seasonally high groundwater shall not be less than 5 feet.

Media Filter (TC-40) - Generally two-chambered systems with a pretreatment settling basin and a filter bed filled with sand or other filtering material. Relatively high pollutant removal and has a medium to high removal efficiency for metals. Can be more expensive to construct than other BMPs and require more maintenance.

Water Quality Inlet (TC-50) - Water quality inlets (WQIs), also commonly called trapping catch basins, oil/grit separators or oil/water separators, consist of one or more chambers that promote sedimentation of coarse materials and separation of free oil (as opposed to emulsified or dissolved oil) from stormwater. Some WQIs also contain screens to help retain larger or floating debris, and many of

the newer designs also include a coalescing unit that helps promote oil/water separation.

These devices are appropriate for capturing hydrocarbon spills, but provide very marginal sediment removal and are not very effective for treatment of stormwater runoff. WQIs typically capture only the first portion of runoff for treatment and are generally used for pretreatment before discharging to other best management practices (BMPs).

Media Filter (MP-40) - Generally two-chambered systems with a pretreatment settling basin and a filter bed filled with sand or other filtering material. The MP-40 media filter uses manufactured filters. Relatively high pollutant removal and has a medium to high removal efficiency for metals. Media filters require a smaller area than standard flatbed sand filters, wet ponds, and constructed wetlands. The manufactured media may be capable of removing dissolved pollutants.

Drain Insert (MP-52) - Drain inserts are manufactured filters or fabric placed in a drop inlet to remove sediment and debris. There are a multitude of inserts of various shapes and configurations, typically falling into one of three different groups: socks, boxes, and trays. The sock consists of a fabric, usually constructed of polypropylene. The fabric may be attached to a frame or the grate of the inlet holds the sock. Socks are meant for vertical (drop) inlets. Boxes are constructed of plastic or wire mesh. Typically a polypropylene “bag” is placed in the wire mesh box. The bag takes the form of the box. Most box products are one box; that is, the settling area and filtration through media occur in the same box. Some products consist of one or more trays or mesh grates. The trays may hold different types of media. Filtration media vary by manufacturer. Types include polypropylene, porous polymer, treated cellulose, and activated carbon.

Proprietary Biotreatment (BIO-7) - Proprietary biotreatment devices are devices that are manufactured to mimic natural systems such as bioretention areas by incorporating plants, soil, and microbes engineered to provide treatment at higher flow rates or volumes and with smaller footprints than their natural counterparts. Incoming flows are typically filtered through a planting media (mulch, compost, soil, plants, microbes, etc.) and either infiltrated or collected by an underdrain and delivered to the storm water conveyance system.

4.3.7 Hydromodification

Hydromodification is the alteration of natural flow characteristics and sediment supply in streams and channels due to urbanization, which can result from new development and significant redevelopment projects without appropriate preventative controls. Hydromodification controls are implemented in order to prevent hydromodification from happening. Urbanization commonly results in increased runoff volume and velocity; reduced infiltration; increased flow frequency, duration, and peaks; and faster time to reach peak flow. Under certain circumstances, urbanization could also result in the reduction in the amount of sediment supplied to the channel for transport. If the sediment supplied to the channel is reduced such that in-stream flows are transporting sediment faster than it can be replenished, then erosion of the channel's bed and bank may occur. These changes have the potential to permanently impact downstream channels and habitat integrity. A change to a Priority Project site's hydrologic characteristics would be considered a hydrologic condition of concern (HCOC) if the change would have a significant impact on downstream natural channels and habitat integrity.

Determining HCOCs in North Orange County:

In the North Orange County permit area, HCOCs are considered to exist if any streams located downstream from the project are determined to be potentially susceptible to hydromodification impacts and either of the following conditions exists:

- Post-development runoff volume for the 2-yr, 24-hr storm exceeds the pre-development runoff volume for the 2-yr, 24-hr storm by more than 5 percent

OR

- Time of concentration of post-development runoff for the 2-yr, 24-hr storm event reduces the time of concentration of the pre-development condition for the 2-yr, 24-hr storm event by more than 5 percent.

Based on Figure XVI-3b from the Orange County Model WQMP Technical Guidance Document (TGD), Susceptibility Analysis Anaheim Bay – Huntington Harbour, this project is in the potential areas of erosion, habitat and physical structure susceptibility. This is because not all downstream conveyance channels that will receive runoff from the project are engineered, hardened and regularly maintained to ensure design flow capacity (i.e. some reaches of Bolsa Chica Channel are earth trapezoidal (soft bottom) channels), and sensitive stream habitat areas will potentially be affected. Therefore, for new project developments the steps and requirements outlined in the Orange County Model WQMP and Technical Guidance Document would need to be followed to mitigate the runoff.

5.0 STORM DRAIN COST ESTIMATE

As discussed in **Section 3**, the proposed project would not alter the existing drainage pattern in the project area. On areas of existing barren land, it is assumed that all onsite drainage patterns follow the natural flow directions.

The existing facilities were originally designed per outdated standards and are undersized per the County's current standards. The County of Orange requires one foot of freeboard for all buildings for the 100-year storm event. The downstream storm drain facilities are designed for only the 25-year storm event, so no facilities on the project site are required to be upsized - because upsizing the upstream local storm drains would further tax the downstream facilities. Developers must be aware of the flooding potential and design accordingly. No storm drains are proposed as part of this specific plan because the Master Plan of Drainage from May 1971 has not been implemented. Until downstream facilities are constructed, all run off mitigation will be handled by each individual site to ensure that the proposed run off is equivalent or less than existing conditions.

Facility upgrades at Court Street, north and south of the Pacific Electric Railway easement are already part of the City of Stanton's Capital Improvement Plan. No additional cost analysis was required.

6.0 CONCLUSIONS

The Town Center Specific Plan consists of the revitalization of the City of Stanton. The proposed project involves mixed use, commercial, industrial, and residential expansion and development. The following sections detail the results of the hydrology and water quality investigations.

6.1 Drainage and Hydrology

The proposed project would generally decrease the discharge to existing storm drain facilities and streets, except for the increase in runoff in sub-watersheds B and C. Sub-watershed B contains the proposed Transit Center site and Watershed C contains a portion of Beach Boulevard.

The proposed projects will be required to match existing drainage patterns and mitigate the increased runoff on a site-by-site basis until downstream facilities are constructed. Mitigation must decrease the proposed runoff peak flow rates to existing conditions.

The hydrologic analysis performed for this study is intended for planning use only. More detailed hydrologic and hydraulic analyses would be required to determine exact impacts to existing facilities.

6.2 Floodplains

The project site is not located within a Special Flood Hazard Area, as determined by the National Flood Insurance Program. The proposed projects are not expected to increase flooding if there is onsite mitigation.

6.3 Water Quality

If a site project disturbs more than one acre of land, it falls under the General Construction Permit of the NPDES program. The general permit requires the applicant to file a public notice of intent (NOI) to discharge stormwater and to prepare and implement a construction phase Storm Water Pollution Prevention Plan (SWPPP) and post-construction Water Quality Management Plan (WQMP).

Each site should be evaluated to determine if it falls under a Priority Project Category - see **Table 4.2**. According to the Orange County DAMP, if a new development or significant redevelopment project qualifies as a Priority Project or requires discretionary action that will include a precise plan of development or requires issuance of a non-residential plumbing permit, a Project WQMP is required. If a site falls under the Priority Project category, it will be required to include Treatment Control BMP's.

A combination of structural, non-structural, and construction Best Management Practices are recommended to decrease impacts of the proposed project to the water quality of the stormwater runoff. It is essential that the selected BMPs address treatment

for all areas of the project area to assure that the runoff from the project site is being treated to the "maximum extent practicable".

6.4 Identified Data Gaps

Detailed topographic mapping of the project area and tributary areas would be required for a detailed hydrologic study. The existing mapping is adequate for planning level investigations only.

Storm drain plans for the system were not up to date. The GIS information provided by the City of Stanton depicts the Master Plan storm drain system had been constructed when a completely different type of system (conveyance type, alignment, etc.) was found during site visits. In addition, some storm drain as-built plans could not be found.

Hydrology studies that provide the basis of design for the local storm drains would also facilitate the detailed analysis. No such reports were available at the time of this study.

7.0 References

California Stormwater Quality Association. *Construction Handbook*. September 2004.

California Stormwater Quality Association. *Stormwater Best Management Practice Handbook Portal: Construction*. November 2009.

California Stormwater Quality Association. *New Development and Redevelopment Handbook*. January 2003.

County of Orange. *Drainage Area Management Plan (DAMP)*. July 1, 2003.

Orange County Environmental Management Agency (Department of Public Works). *Orange County Hydrology Manual*. October 1986.

Orange County Environmental Management Agency. *Orange County Local Drainage Manual*. January 1996.

OC Planning (Department of Public Works). *Model Water Quality Management Plan (WQMP)*. May 2011.

OC Planning (Department of Public Works). *Model Water Quality Management Plan (WQMP) Technical Guidance Document (TGD)*. May 2011.

RBF Consulting. 2009 (October). *Town Center Specific Plan Hydrology and Water Quality Technical Appendix, prepared for the City of Stanton, California*. Irvine, CA: RBF.

**Appendix A: Orange County Rational Method Calculations –
Existing Condition**

RATIONAL METHOD HYDROLOGY COMPUTER PROGRAM PACKAGE
(Reference: 1986 ORANGE COUNTY HYDROLOGY CRITERION)
(c) Copyright 1983-2012 Advanced Engineering Software (aes)
Ver. 19.0 Release Date: 06/01/2012 License ID 1286

Analysis prepared by:

Psomas

***** DESCRIPTION OF STUDY *****
* STANTON TOWN CENTER SPECIFIC PLAN UPDATE - EXISTING CONDITION *
* WATERSHED A - 10-YR STORM EVENT - AMC II *
* SAB *

FILE NAME: STCEXA10.DAT
TIME/DATE OF STUDY: 21:01 10/04/2021

=====

USER SPECIFIED HYDROLOGY AND HYDRAULIC MODEL INFORMATION:

=====

--*TIME-OF-CONCENTRATION MODEL*--

USER SPECIFIED STORM EVENT (YEAR) = 10.00
SPECIFIED MINIMUM PIPE SIZE (INCH) = 18.00
SPECIFIED PERCENT OF GRADIENTS (DECIMAL) TO USE FOR FRICTION SLOPE = 0.90
DATA BANK RAINFALL USED
ANTECEDENT MOISTURE CONDITION (AMC) II ASSUMED FOR RATIONAL METHOD

USER-DEFINED STREET-SECTIONS FOR COUPLED PIPEFLOW AND STREETFLOW MODEL

NO.	HALF- WIDTH (FT)	CROWN TO CROSSFALL (FT)	STREET-CROSSFALL: IN- / OUT- / PARK- SIDE / SIDE / WAY	CURB HEIGHT (FT)	GUTTER-GEOMETRIES: WIDTH LIP HIKE (FT) (FT) (FT)	MANNING FACTOR (n)
1	20.0	10.0	0.018/0.020/0.020	0.67	2.00 0.0312 0.167	0.0150

GLOBAL STREET FLOW-DEPTH CONSTRAINTS:

1. Relative Flow-Depth = 0.00 FEET
as (Maximum Allowable Street Flow Depth) - (Top-of-Curb)
2. (Depth)*(Velocity) Constraint = 6.0 (FT*FT/S)
*SIZE PIPE WITH A FLOW CAPACITY GREATER THAN
OR EQUAL TO THE UPSTREAM TRIBUTARY PIPE.*
*USER-SPECIFIED MINIMUM TOPOGRAPHIC SLOPE ADJUSTMENT NOT SELECTED

FLOW PROCESS FROM NODE 100.00 TO NODE 101.00 IS CODE = 21

>>>>>RATIONAL METHOD INITIAL SUBAREA ANALYSIS<<<<<
>>USE TIME-OF-CONCENTRATION NOMOGRAPH FOR INITIAL SUBAREA<<

=====

INITIAL SUBAREA FLOW-LENGTH (FEET) = 275.00
ELEVATION DATA: UPSTREAM (FEET) = 73.00 DOWNSTREAM (FEET) = 72.00

$T_c = K * [(LENGTH ** 3.00) / (ELEVATION CHANGE)] ** 0.20$
 SUBAREA ANALYSIS USED MINIMUM T_c (MIN.) = 8.840
 * 10 YEAR RAINFALL INTENSITY (INCH/HR) = 2.929
 SUBAREA T_c AND LOSS RATE DATA (AMC II):

DEVELOPMENT TYPE/ LAND USE	SCS SOIL GROUP	AREA (ACRES)	F_p (INCH/HR)	A_p (DECIMAL)	SCS CN	T_c (MIN.)
COMMERCIAL	A	0.80	0.40	0.100	32	8.84
RESIDENTIAL						
"5-7 DWELLINGS/ACRE"	A	0.30	0.40	0.500	32	11.31

 SUBAREA AVERAGE PERVIOUS LOSS RATE, F_p (INCH/HR) = 0.40
 SUBAREA AVERAGE PERVIOUS AREA FRACTION, A_p = 0.209
 SUBAREA RUNOFF (CFS) = 2.82
 TOTAL AREA (ACRES) = 1.10 PEAK FLOW RATE (CFS) = 2.82

 FLOW PROCESS FROM NODE 101.00 TO NODE 102.00 IS CODE = 61

>>>>> COMPUTE STREET FLOW TRAVEL TIME THRU SUBAREA <<<<<
 >>>>> (STANDARD CURB SECTION USED) <<<<<

UPSTREAM ELEVATION (FEET) = 72.00 DOWNSTREAM ELEVATION (FEET) = 71.00
 STREET LENGTH (FEET) = 176.00 CURB HEIGHT (INCHES) = 6.0
 STREET HALFWIDTH (FEET) = 20.00

DISTANCE FROM CROWN TO CROSSFALL GRADEBREAK (FEET) = 15.00
 INSIDE STREET CROSSFALL (DECIMAL) = 0.020
 OUTSIDE STREET CROSSFALL (DECIMAL) = 0.020

SPECIFIED NUMBER OF HALFSTREETS CARRYING RUNOFF = 1
 STREET PARKWAY CROSSFALL (DECIMAL) = 0.020
 Manning's FRICTION FACTOR for Streetflow Section (curb-to-curb) = 0.0150
 Manning's FRICTION FACTOR for Back-of-Walk Flow Section = 0.0200

**TRAVEL TIME COMPUTED USING ESTIMATED FLOW (CFS) = 3.61
 STREETFLOW MODEL RESULTS USING ESTIMATED FLOW:
 STREET FLOW DEPTH (FEET) = 0.39
 HALFSTREET FLOOD WIDTH (FEET) = 13.12
 AVERAGE FLOW VELOCITY (FEET/SEC.) = 1.97
 PRODUCT OF DEPTH & VELOCITY (FT*FT/SEC.) = 0.76
 STREET FLOW TRAVEL TIME (MIN.) = 1.49 T_c (MIN.) = 10.33
 * 10 YEAR RAINFALL INTENSITY (INCH/HR) = 2.678
 SUBAREA LOSS RATE DATA (AMC II):

DEVELOPMENT TYPE/ LAND USE	SCS SOIL GROUP	AREA (ACRES)	F_p (INCH/HR)	A_p (DECIMAL)	SCS CN
COMMERCIAL	A	0.20	0.40	0.100	32
RESIDENTIAL					
"5-7 DWELLINGS/ACRE"	A	0.50	0.40	0.500	32

 SUBAREA AVERAGE PERVIOUS LOSS RATE, F_p (INCH/HR) = 0.40
 SUBAREA AVERAGE PERVIOUS AREA FRACTION, A_p = 0.386
 SUBAREA AREA (ACRES) = 0.70 SUBAREA RUNOFF (CFS) = 1.59
 EFFECTIVE AREA (ACRES) = 1.80 AREA-AVERAGED F_m (INCH/HR) = 0.11
 AREA-AVERAGED F_p (INCH/HR) = 0.40 AREA-AVERAGED A_p = 0.28
 TOTAL AREA (ACRES) = 1.8 PEAK FLOW RATE (CFS) = 4.16

END OF SUBAREA STREET FLOW HYDRAULICS:
 DEPTH (FEET) = 0.40 HALFSTREET FLOOD WIDTH (FEET) = 13.88
 FLOW VELOCITY (FEET/SEC.) = 2.03 DEPTH*VELOCITY (FT*FT/SEC.) = 0.82

LONGEST FLOWPATH FROM NODE 100.00 TO NODE 102.00 = 451.00 FEET.

FLOW PROCESS FROM NODE 102.00 TO NODE 103.00 IS CODE = 61

>>>>>COMPUTE STREET FLOW TRAVEL TIME THRU SUBAREA<<<<<

>>>>>(STANDARD CURB SECTION USED)<<<<<

=====

UPSTREAM ELEVATION(FEET) =	71.00	DOWNSTREAM ELEVATION(FEET) =	70.00
STREET LENGTH(FEET) =	216.00	CURB HEIGHT(INCHES) =	6.0
STREET HALFWIDTH(FEET) =	20.00		

DISTANCE FROM CROWN TO CROSSFALL GRADEBREAK(FEET) = 15.00
INSIDE STREET CROSSFALL(DECIMAL) = 0.020
OUTSIDE STREET CROSSFALL(DECIMAL) = 0.020

SPECIFIED NUMBER OF HALFSTREETS CARRYING RUNOFF = 1
STREET PARKWAY CROSSFALL(DECIMAL) = 0.020
Manning's FRICTION FACTOR for Streetflow Section(curbs-to-curbs) = 0.0150
Manning's FRICTION FACTOR for Back-of-Walk Flow Section = 0.0200

**TRAVEL TIME COMPUTED USING ESTIMATED FLOW(CFS) = 4.99
STREETFLOW MODEL RESULTS USING ESTIMATED FLOW:
STREET FLOW DEPTH(FEET) = 0.44
HALFSTREET FLOOD WIDTH(FEET) = 15.52
AVERAGE FLOW VELOCITY(FEET/SEC.) = 1.97
PRODUCT OF DEPTH&VELOCITY(FT*FT/SEC.) = 0.86
STREET FLOW TRAVEL TIME(MIN.) = 1.82 Tc(MIN.) = 12.16
* 10 YEAR RAINFALL INTENSITY(INCH/HR) = 2.440
SUBAREA LOSS RATE DATA(AMC II):

DEVELOPMENT TYPE/ LAND USE	SCS SOIL GROUP	AREA (ACRES)	Fp (INCH/HR)	Ap (DECIMAL)	SCS CN
COMMERCIAL	A	0.30	0.40	0.100	32
RESIDENTIAL					
"5-7 DWELLINGS/ACRE"	A	0.50	0.40	0.500	32

SUBAREA AVERAGE PERVIOUS LOSS RATE, Fp(INCH/HR) = 0.40
SUBAREA AVERAGE PERVIOUS AREA FRACTION, Ap = 0.350
SUBAREA AREA(ACRES) = 0.80 SUBAREA RUNOFF(CFS) = 1.66
EFFECTIVE AREA(ACRES) = 2.60 AREA-AVERAGED Fm(INCH/HR) = 0.12
AREA-AVERAGED Fp(INCH/HR) = 0.40 AREA-AVERAGED Ap = 0.30
TOTAL AREA(ACRES) = 2.6 PEAK FLOW RATE(CFS) = 5.43

END OF SUBAREA STREET FLOW HYDRAULICS:
DEPTH(FEET) = 0.45 HALFSTREET FLOOD WIDTH(FEET) = 16.04
FLOW VELOCITY(FEET/SEC.) = 2.02 DEPTH*VELOCITY(FT*FT/SEC.) = 0.90
LONGEST FLOWPATH FROM NODE 100.00 TO NODE 103.00 = 667.00 FEET.

FLOW PROCESS FROM NODE 103.00 TO NODE 104.00 IS CODE = 61

>>>>>COMPUTE STREET FLOW TRAVEL TIME THRU SUBAREA<<<<<

>>>>>(STANDARD CURB SECTION USED)<<<<<

=====

UPSTREAM ELEVATION(FEET) =	70.00	DOWNSTREAM ELEVATION(FEET) =	69.00
STREET LENGTH(FEET) =	214.00	CURB HEIGHT(INCHES) =	6.0
STREET HALFWIDTH(FEET) =	20.00		

DISTANCE FROM CROWN TO CROSSFALL GRADEBREAK(FEET) = 15.00
INSIDE STREET CROSSFALL(DECIMAL) = 0.020
OUTSIDE STREET CROSSFALL(DECIMAL) = 0.020

SPECIFIED NUMBER OF HALFSTREETS CARRYING RUNOFF = 1
STREET PARKWAY CROSSFALL(DECIMAL) = 0.020
Manning's FRICTION FACTOR for Streetflow Section(curb-to-curb) = 0.0150
Manning's FRICTION FACTOR for Back-of-Walk Flow Section = 0.0200

**TRAVEL TIME COMPUTED USING ESTIMATED FLOW(CFS) = 6.20
STREETFLOW MODEL RESULTS USING ESTIMATED FLOW:
STREET FLOW DEPTH(FEET) = 0.46
HALFSTREET FLOOD WIDTH(FEET) = 16.92
AVERAGE FLOW VELOCITY(FEET/ SEC.) = 2.08
PRODUCT OF DEPTH&VELOCITY(FT*FT/ SEC.) = 0.97
STREET FLOW TRAVEL TIME(MIN.) = 1.71 Tc(MIN.) = 13.87
* 10 YEAR RAINFALL INTENSITY(INCH/ HR) = 2.262
SUBAREA LOSS RATE DATA(AMC II):
DEVELOPMENT TYPE/ SCS SOIL AREA Fp Ap SCS
LAND USE GROUP (ACRES) (INCH/ HR) (DECIMAL) CN
COMMERCIAL A 0.30 0.40 0.100 32
RESIDENTIAL
"5-7 DWELLINGS/ ACRE" B 0.50 0.30 0.500 56
SUBAREA AVERAGE PERVIOUS LOSS RATE, Fp(INCH/ HR) = 0.31
SUBAREA AVERAGE PERVIOUS AREA FRACTION, Ap = 0.350
SUBAREA AREA(ACRES) = 0.80 SUBAREA RUNOFF(CFS) = 1.55
EFFECTIVE AREA(ACRES) = 3.40 AREA-AVERAGED Fm(INCH/ HR) = 0.12
AREA-AVERAGED Fp(INCH/ HR) = 0.38 AREA-AVERAGED Ap = 0.31
TOTAL AREA(ACRES) = 3.4 PEAK FLOW RATE(CFS) = 6.56

END OF SUBAREA STREET FLOW HYDRAULICS:
DEPTH(FEET) = 0.47 HALFSTREET FLOOD WIDTH(FEET) = 17.28
FLOW VELOCITY(FEET/ SEC.) = 2.12 DEPTH*VELOCITY(FT*FT/ SEC.) = 1.00
LONGEST FLOWPATH FROM NODE 100.00 TO NODE 104.00 = 881.00 FEET.

FLOW PROCESS FROM NODE 104.00 TO NODE 105.00 IS CODE = 61

>>>>> COMPUTE STREET FLOW TRAVEL TIME THRU SUBAREA<<<<<
>>>>> (STANDARD CURB SECTION USED) <<<<<

=====

UPSTREAM ELEVATION(FEET) = 69.00 DOWNSTREAM ELEVATION(FEET) = 68.00
STREET LENGTH(FEET) = 300.00 CURB HEIGHT(INCHES) = 6.0
STREET HALFWIDTH(FEET) = 20.00

DISTANCE FROM CROWN TO CROSSFALL GRADEBREAK(FEET) = 15.00
INSIDE STREET CROSSFALL(DECIMAL) = 0.020
OUTSIDE STREET CROSSFALL(DECIMAL) = 0.020

SPECIFIED NUMBER OF HALFSTREETS CARRYING RUNOFF = 1
STREET PARKWAY CROSSFALL(DECIMAL) = 0.020
Manning's FRICTION FACTOR for Streetflow Section(curb-to-curb) = 0.0150
Manning's FRICTION FACTOR for Back-of-Walk Flow Section = 0.0200

**TRAVEL TIME COMPUTED USING ESTIMATED FLOW(CFS) = 7.53
STREETFLOW MODEL RESULTS USING ESTIMATED FLOW:
STREET FLOW DEPTH(FEET) = 0.52

HALFSTREET FLOOD WIDTH (FEET) = 20.20
 AVERAGE FLOW VELOCITY (FEET/SEC.) = 1.93
 PRODUCT OF DEPTH&VELOCITY (FT*FT/SEC.) = 0.99
 STREET FLOW TRAVEL TIME (MIN.) = 2.59 Tc (MIN.) = 16.47
 * 10 YEAR RAINFALL INTENSITY (INCH/HR) = 2.051
 SUBAREA LOSS RATE DATA (AMC II):

DEVELOPMENT TYPE/ LAND USE	SCS SOIL GROUP	AREA (ACRES)	Fp (INCH/HR)	Ap (DECIMAL)	SCS CN
RESIDENTIAL					
"5-7 DWELLINGS/ACRE"	B	0.70	0.30	0.500	56
COMMERCIAL	B	0.40	0.30	0.100	56

 SUBAREA AVERAGE PERVIOUS LOSS RATE, Fp (INCH/HR) = 0.30
 SUBAREA AVERAGE PERVIOUS AREA FRACTION, Ap = 0.355
 SUBAREA AREA (ACRES) = 1.10 SUBAREA RUNOFF (CFS) = 1.92
 EFFECTIVE AREA (ACRES) = 4.50 AREA-AVERAGED Fm (INCH/HR) = 0.11
 AREA-AVERAGED Fp (INCH/HR) = 0.36 AREA-AVERAGED Ap = 0.32
 TOTAL AREA (ACRES) = 4.5 PEAK FLOW RATE (CFS) = 7.84

END OF SUBAREA STREET FLOW HYDRAULICS:
 DEPTH (FEET) = 0.52 HALFSTREET FLOOD WIDTH (FEET) = 20.90
 FLOW VELOCITY (FEET/SEC.) = 1.94 DEPTH*VELOCITY (FT*FT/SEC.) = 1.01
 LONGEST FLOWPATH FROM NODE 100.00 TO NODE 105.00 = 1181.00 FEET.

 FLOW PROCESS FROM NODE 105.00 TO NODE 105.00 IS CODE = 10

>>>>MAIN-STREAM MEMORY COPIED ONTO MEMORY BANK # 1 <<<<

 FLOW PROCESS FROM NODE 105.10 TO NODE 105.20 IS CODE = 21

>>>>RATIONAL METHOD INITIAL SUBAREA ANALYSIS<<<<
 >>USE TIME-OF-CONCENTRATION NOMOGRAPH FOR INITIAL SUBAREA<<

INITIAL SUBAREA FLOW-LENGTH (FEET) = 362.00
 ELEVATION DATA: UPSTREAM (FEET) = 74.00 DOWNSTREAM (FEET) = 72.00

$T_c = K * [(LENGTH ** 3.00) / (ELEVATION CHANGE)] ** 0.20$
 SUBAREA ANALYSIS USED MINIMUM Tc (MIN.) = 9.076
 * 10 YEAR RAINFALL INTENSITY (INCH/HR) = 2.885
 SUBAREA Tc AND LOSS RATE DATA (AMC II):

DEVELOPMENT TYPE/ LAND USE	SCS SOIL GROUP	AREA (ACRES)	Fp (INCH/HR)	Ap (DECIMAL)	SCS CN	Tc (MIN.)
COMMERCIAL	A	1.00	0.40	0.100	32	9.08

 SUBAREA AVERAGE PERVIOUS LOSS RATE, Fp (INCH/HR) = 0.40
 SUBAREA AVERAGE PERVIOUS AREA FRACTION, Ap = 0.100
 SUBAREA RUNOFF (CFS) = 2.56
 TOTAL AREA (ACRES) = 1.00 PEAK FLOW RATE (CFS) = 2.56

 FLOW PROCESS FROM NODE 105.20 TO NODE 105.30 IS CODE = 61

>>>>COMPUTE STREET FLOW TRAVEL TIME THRU SUBAREA<<<<
 >>>>(STANDARD CURB SECTION USED)<<<<

UPSTREAM ELEVATION (FEET) = 72.00 DOWNSTREAM ELEVATION (FEET) = 69.00

STREET LENGTH (FEET) = 483.00 CURB HEIGHT (INCHES) = 6.0
STREET HALFWIDTH (FEET) = 20.00

DISTANCE FROM CROWN TO CROSSFALL GRADEBREAK (FEET) = 15.00
INSIDE STREET CROSSFALL (DECIMAL) = 0.020
OUTSIDE STREET CROSSFALL (DECIMAL) = 0.020

SPECIFIED NUMBER OF HALFSTREETS CARRYING RUNOFF = 1
STREET PARKWAY CROSSFALL (DECIMAL) = 0.020
Manning's FRICTION FACTOR for Streetflow Section (curb-to-curb) = 0.0150
Manning's FRICTION FACTOR for Back-of-Walk Flow Section = 0.0200

**TRAVEL TIME COMPUTED USING ESTIMATED FLOW (CFS) = 9.06
STREETFLOW MODEL RESULTS USING ESTIMATED FLOW:
STREET FLOW DEPTH (FEET) = 0.50
HALFSTREET FLOOD WIDTH (FEET) = 18.56
AVERAGE FLOW VELOCITY (FEET/SEC.) = 2.54
PRODUCT OF DEPTH&VELOCITY (FT*FT/SEC.) = 1.26
STREET FLOW TRAVEL TIME (MIN.) = 3.17 Tc (MIN.) = 12.24
* 10 YEAR RAINFALL INTENSITY (INCH/HR) = 2.430
SUBAREA LOSS RATE DATA (AMC II):

DEVELOPMENT TYPE/ LAND USE	SCS SOIL GROUP	AREA (ACRES)	Fp (INCH/HR)	Ap (DECIMAL)	SCS CN
COMMERCIAL	A	2.10	0.40	0.100	32
COMMERCIAL	B	3.90	0.30	0.100	56

SUBAREA AVERAGE PERVIOUS LOSS RATE, Fp (INCH/HR) = 0.34
SUBAREA AVERAGE PERVIOUS AREA FRACTION, Ap = 0.100
SUBAREA AREA (ACRES) = 6.00 SUBAREA RUNOFF (CFS) = 12.94
EFFECTIVE AREA (ACRES) = 7.00 AREA-AVERAGED Fm (INCH/HR) = 0.03
AREA-AVERAGED Fp (INCH/HR) = 0.34 AREA-AVERAGED Ap = 0.10
TOTAL AREA (ACRES) = 7.0 PEAK FLOW RATE (CFS) = 15.09

END OF SUBAREA STREET FLOW HYDRAULICS:
DEPTH (FEET) = 0.53 HALFSTREET FLOOD WIDTH (FEET) = 21.31
FLOW VELOCITY (FEET/SEC.) = 2.66 DEPTH*VELOCITY (FT*FT/SEC.) = 1.40
*NOTE: INITIAL SUBAREA NOMOGRAPH WITH SUBAREA PARAMETERS,
AND L = 483.0 FT WITH ELEVATION-DROP = 3.0 FT, IS 14.6 CFS,
WHICH EXCEEDS THE TOP-OF-CURB STREET CAPACITY AT NODE 105.30
LONGEST FLOWPATH FROM NODE 105.10 TO NODE 105.30 = 845.00 FEET.

FLOW PROCESS FROM NODE 105.30 TO NODE 105.40 IS CODE = 61

>>>>> COMPUTE STREET FLOW TRAVEL TIME THRU SUBAREA <<<<<
>>>>> (STANDARD CURB SECTION USED) <<<<<
=====

UPSTREAM ELEVATION (FEET) = 69.00 DOWNSTREAM ELEVATION (FEET) = 67.60
STREET LENGTH (FEET) = 585.00 CURB HEIGHT (INCHES) = 8.0
STREET HALFWIDTH (FEET) = 20.00

DISTANCE FROM CROWN TO CROSSFALL GRADEBREAK (FEET) = 15.00
INSIDE STREET CROSSFALL (DECIMAL) = 0.020
OUTSIDE STREET CROSSFALL (DECIMAL) = 0.020

SPECIFIED NUMBER OF HALFSTREETS CARRYING RUNOFF = 1
STREET PARKWAY CROSSFALL (DECIMAL) = 0.020
Manning's FRICTION FACTOR for Streetflow Section (curb-to-curb) = 0.0150

Manning's FRICTION FACTOR for Back-of-Walk Flow Section = 0.0200

**TRAVEL TIME COMPUTED USING ESTIMATED FLOW(CFS) = 19.70

STREET FLOWING FULL

STREETFLOW MODEL RESULTS USING ESTIMATED FLOW:

STREET FLOW DEPTH(FEET) = 0.61

HALFSTREET FLOOD WIDTH(FEET) = 20.00

AVERAGE FLOW VELOCITY(FEET/SEC.) = 1.92

PRODUCT OF DEPTH&VELOCITY(FT*FT/SEC.) = 1.16

STREET FLOW TRAVEL TIME(MIN.) = 5.08 Tc(MIN.) = 17.32

* 10 YEAR RAINFALL INTENSITY(INCH/HR) = 1.992

SUBAREA LOSS RATE DATA(AMC II):

DEVELOPMENT TYPE/ LAND USE	SCS SOIL GROUP	AREA (ACRES)	Fp (INCH/HR)	Ap (DECIMAL)	SCS CN
COMMERCIAL	B	5.20	0.30	0.100	56

SUBAREA AVERAGE PERVIOUS LOSS RATE, Fp(INCH/HR) = 0.30

SUBAREA AVERAGE PERVIOUS AREA FRACTION, Ap = 0.100

SUBAREA AREA(ACRES) = 5.20 SUBAREA RUNOFF(CFS) = 9.18

EFFECTIVE AREA(ACRES) = 12.20 AREA-AVERAGED Fm(INCH/HR) = 0.03

AREA-AVERAGED Fp(INCH/HR) = 0.33 AREA-AVERAGED Ap = 0.10

TOTAL AREA(ACRES) = 12.2 PEAK FLOW RATE(CFS) = 21.51

END OF SUBAREA STREET FLOW HYDRAULICS:

DEPTH(FEET) = 0.62 HALFSTREET FLOOD WIDTH(FEET) = 20.00

FLOW VELOCITY(FEET/SEC.) = 1.98 DEPTH*VELOCITY(FT*FT/SEC.) = 1.23

LONGEST FLOWPATH FROM NODE 105.10 TO NODE 105.40 = 1430.00 FEET.

FLOW PROCESS FROM NODE 105.40 TO NODE 105.00 IS CODE = 31

>>>>>COMPUTE PIPE-FLOW TRAVEL TIME THRU SUBAREA<<<<<

>>>>>USING COMPUTER-ESTIMATED PIPESIZE (NON-PRESSURE FLOW)<<<<<

ELEVATION DATA: UPSTREAM(FEET) = 64.00 DOWNSTREAM(FEET) = 63.90

FLOW LENGTH(FEET) = 55.00 MANNING'S N = 0.013

DEPTH OF FLOW IN 36.0 INCH PIPE IS 24.3 INCHES

PIPE-FLOW VELOCITY(FEET/SEC.) = 4.24

ESTIMATED PIPE DIAMETER(INCH) = 36.00 NUMBER OF PIPES = 1

PIPE-FLOW(CFS) = 21.51

PIPE TRAVEL TIME(MIN.) = 0.22 Tc(MIN.) = 17.54

LONGEST FLOWPATH FROM NODE 105.10 TO NODE 105.00 = 1485.00 FEET.

FLOW PROCESS FROM NODE 105.00 TO NODE 105.00 IS CODE = 11

>>>>>CONFLUENCE MEMORY BANK # 1 WITH THE MAIN-STREAM MEMORY<<<<<

** MAIN STREAM CONFLUENCE DATA **

STREAM NUMBER	Q (CFS)	Tc (MIN.)	Intensity (INCH/HR)	Fp(Fm) (INCH/HR)	Ap	Ae (ACRES)	HEADWATER NODE
1	21.51	17.54	1.978	0.33(0.03)	0.10	12.2	105.10

LONGEST FLOWPATH FROM NODE 105.10 TO NODE 105.00 = 1485.00 FEET.

** MEMORY BANK # 1 CONFLUENCE DATA **

STREAM NUMBER	Q (CFS)	Tc (MIN.)	Intensity (INCH/HR)	Fp(Fm) (INCH/HR)	Ap	Ae (ACRES)	HEADWATER NODE
------------------	------------	--------------	------------------------	---------------------	----	---------------	-------------------

1 7.84 16.47 2.051 0.36(0.11) 0.32 4.5 100.00
LONGEST FLOWPATH FROM NODE 100.00 TO NODE 105.00 = 1181.00 FEET.

** PEAK FLOW RATE TABLE **

STREAM NUMBER	Q (CFS)	Tc (MIN.)	Intensity (INCH/HR)	Fp(Fm) (INCH/HR)	Ap	Ae (ACRES)	HEADWATER NODE	SOURCE FLOW
1	28.80	16.47	2.051	0.34(0.06)	0.16	16.0	100.00	0.0
2	29.06	17.54	1.978	0.34(0.05)	0.16	16.7	105.10	38.4
TOTAL AREA(ACRES) =			16.7					

COMPUTED CONFLUENCE ESTIMATES ARE AS FOLLOWS:

PEAK FLOW RATE(CFS) = 29.06 Tc(MIN.) = 17.537
EFFECTIVE AREA(ACRES) = 16.70 AREA-AVERAGED Fm(INCH/HR) = 0.05
AREA-AVERAGED Fp(INCH/HR) = 0.34 AREA-AVERAGED Ap = 0.16
TOTAL AREA(ACRES) = 16.7
LONGEST FLOWPATH FROM NODE 105.10 TO NODE 105.00 = 1485.00 FEET.

FLOW PROCESS FROM NODE 105.00 TO NODE 105.00 IS CODE = 12

>>>>>CLEAR MEMORY BANK # 1 <<<<<

FLOW PROCESS FROM NODE 105.00 TO NODE 106.00 IS CODE = 31

>>>>>COMPUTE PIPE-FLOW TRAVEL TIME THRU SUBAREA<<<<<
>>>>>USING COMPUTER-ESTIMATED PIPESIZE (NON-PRESSURE FLOW)<<<<<

ELEVATION DATA: UPSTREAM(FEET) = 603.90 DOWNSTREAM(FEET) = 603.60
FLOW LENGTH(FEET) = 240.00 MANNING'S N = 0.013
DEPTH OF FLOW IN 42.0 INCH PIPE IS 30.0 INCHES
PIPE-FLOW VELOCITY(FEET/SEC.) = 3.95
ESTIMATED PIPE DIAMETER(INCH) = 42.00 NUMBER OF PIPES = 1
PIPE-FLOW(CFS) = 29.06
PIPE TRAVEL TIME(MIN.) = 1.01 Tc(MIN.) = 18.55
LONGEST FLOWPATH FROM NODE 105.10 TO NODE 106.00 = 1725.00 FEET.

FLOW PROCESS FROM NODE 106.00 TO NODE 106.00 IS CODE = 81

>>>>>ADDITION OF SUBAREA TO MAINLINE PEAK FLOW<<<<<

MAINLINE Tc(MIN.) = 18.55
* 10 YEAR RAINFALL INTENSITY(INCH/HR) = 1.915
SUBAREA LOSS RATE DATA(AMC II):
 DEVELOPMENT TYPE/ SCS SOIL AREA Fp Ap SCS
 LAND USE GROUP (ACRES) (INCH/HR) (DECIMAL) CN
COMMERCIAL A 0.50 0.40 0.100 32
RESIDENTIAL
"5-7 DWELLINGS/ACRE" A 0.40 0.40 0.500 32
COMMERCIAL B 0.50 0.30 0.100 56
RESIDENTIAL
"5-7 DWELLINGS/ACRE" B 0.50 0.30 0.500 56
SUBAREA AVERAGE PERVIOUS LOSS RATE, Fp(INCH/HR) = 0.35
SUBAREA AVERAGE PERVIOUS AREA FRACTION, Ap = 0.289
SUBAREA AREA(ACRES) = 1.90 SUBAREA RUNOFF(CFS) = 3.10

EFFECTIVE AREA (ACRES) = 18.60 AREA-AVERAGED Fm (INCH/HR) = 0.06
AREA-AVERAGED Fp (INCH/HR) = 0.34 AREA-AVERAGED Ap = 0.17
TOTAL AREA (ACRES) = 18.6 PEAK FLOW RATE (CFS) = 31.07

FLOW PROCESS FROM NODE 106.00 TO NODE 107.00 IS CODE = 31

>>>>>COMPUTE PIPE-FLOW TRAVEL TIME THRU SUBAREA<<<<<
>>>>>USING COMPUTER-ESTIMATED PIPESIZE (NON-PRESSURE FLOW)<<<<<
=====

ELEVATION DATA: UPSTREAM (FEET) = 63.60 DOWNSTREAM (FEET) = 63.20
FLOW LENGTH (FEET) = 334.00 MANNING'S N = 0.013
DEPTH OF FLOW IN 42.0 INCH PIPE IS 32.4 INCHES
PIPE-FLOW VELOCITY (FEET/SEC.) = 3.90
ESTIMATED PIPE DIAMETER (INCH) = 42.00 NUMBER OF PIPES = 1
PIPE-FLOW (CFS) = 31.07
PIPE TRAVEL TIME (MIN.) = 1.43 Tc (MIN.) = 19.98
LONGEST FLOWPATH FROM NODE 105.10 TO NODE 107.00 = 2059.00 FEET.

FLOW PROCESS FROM NODE 107.00 TO NODE 107.00 IS CODE = 81

>>>>>ADDITION OF SUBAREA TO MAINLINE PEAK FLOW<<<<<
=====

MAINLINE Tc (MIN.) = 19.98
* 10 YEAR RAINFALL INTENSITY (INCH/HR) = 1.836
SUBAREA LOSS RATE DATA (AMC II):
DEVELOPMENT TYPE/ SCS SOIL AREA Fp Ap SCS
LAND USE GROUP (ACRES) (INCH/HR) (DECIMAL) CN
COMMERCIAL A 2.90 0.40 0.100 32
RESIDENTIAL
"5-7 DWELLINGS/ACRE" A 0.70 0.40 0.500 32
RESIDENTIAL
"5-7 DWELLINGS/ACRE" B 0.20 0.30 0.500 56
SUBAREA AVERAGE PERVIOUS LOSS RATE, Fp (INCH/HR) = 0.39
SUBAREA AVERAGE PERVIOUS AREA FRACTION, Ap = 0.195
SUBAREA AREA (ACRES) = 3.80 SUBAREA RUNOFF (CFS) = 6.02
EFFECTIVE AREA (ACRES) = 22.40 AREA-AVERAGED Fm (INCH/HR) = 0.06
AREA-AVERAGED Fp (INCH/HR) = 0.35 AREA-AVERAGED Ap = 0.18
TOTAL AREA (ACRES) = 22.4 PEAK FLOW RATE (CFS) = 35.76

FLOW PROCESS FROM NODE 107.00 TO NODE 108.00 IS CODE = 31

>>>>>COMPUTE PIPE-FLOW TRAVEL TIME THRU SUBAREA<<<<<
>>>>>USING COMPUTER-ESTIMATED PIPESIZE (NON-PRESSURE FLOW)<<<<<
=====

ELEVATION DATA: UPSTREAM (FEET) = 63.20 DOWNSTREAM (FEET) = 62.50
FLOW LENGTH (FEET) = 467.00 MANNING'S N = 0.013
DEPTH OF FLOW IN 42.0 INCH PIPE IS 33.3 INCHES
PIPE-FLOW VELOCITY (FEET/SEC.) = 4.38
ESTIMATED PIPE DIAMETER (INCH) = 42.00 NUMBER OF PIPES = 1
PIPE-FLOW (CFS) = 35.76
PIPE TRAVEL TIME (MIN.) = 1.78 Tc (MIN.) = 21.76
LONGEST FLOWPATH FROM NODE 105.10 TO NODE 108.00 = 2526.00 FEET.

FLOW PROCESS FROM NODE 108.00 TO NODE 108.00 IS CODE = 81

>>>>>ADDITION OF SUBAREA TO MAINLINE PEAK FLOW<<<<<

MAINLINE Tc(MIN.) = 21.76

* 10 YEAR RAINFALL INTENSITY(INCH/HR) = 1.748

SUBAREA LOSS RATE DATA(AMC II):

DEVELOPMENT TYPE/ LAND USE	SCS SOIL GROUP	AREA (ACRES)	Fp (INCH/HR)	Ap (DECIMAL)	SCS CN
COMMERCIAL	A	4.30	0.40	0.100	32
NATURAL POOR COVER "BARREN"	A	0.30	0.40	1.000	78
RESIDENTIAL "5-7 DWELLINGS/ACRE"	A	0.40	0.40	0.500	32

SUBAREA AVERAGE PERVIOUS LOSS RATE, Fp(INCH/HR) = 0.40

SUBAREA AVERAGE PERVIOUS AREA FRACTION, Ap = 0.186

SUBAREA AREA(ACRES) = 5.00 SUBAREA RUNOFF(CFS) = 7.53

EFFECTIVE AREA(ACRES) = 27.40 AREA-AVERAGED Fm(INCH/HR) = 0.06

AREA-AVERAGED Fp(INCH/HR) = 0.36 AREA-AVERAGED Ap = 0.18

TOTAL AREA(ACRES) = 27.4 PEAK FLOW RATE(CFS) = 41.52

** PEAK FLOW RATE TABLE **

STREAM NUMBER	Q (CFS)	Tc (MIN.)	Intensity (INCH/HR)	Fp(Fm) (INCH/HR)	Ap	Ae (ACRES)	HEADWATER NODE	SOURCE FLOW
1	41.60	20.69	1.799	0.36(0.07)	0.18	26.7	100.00	0.0
2	41.52	21.76	1.748	0.36(0.06)	0.18	27.4	105.10	38.4

NEW PEAK FLOW DATA ARE:

PEAK FLOW RATE(CFS) = 41.60 Tc(MIN.) = 20.69

AREA-AVERAGED Fm(INCH/HR) = 0.07 AREA-AVERAGED Fp(INCH/HR) = 0.36

AREA-AVERAGED Ap = 0.18 EFFECTIVE AREA(ACRES) = 26.65

FLOW PROCESS FROM NODE 108.00 TO NODE 108.00 IS CODE = 81

>>>>>ADDITION OF SUBAREA TO MAINLINE PEAK FLOW<<<<<

MAINLINE Tc(MIN.) = 20.69

* 10 YEAR RAINFALL INTENSITY(INCH/HR) = 1.799

SUBAREA LOSS RATE DATA(AMC II):

DEVELOPMENT TYPE/ LAND USE	SCS SOIL GROUP	AREA (ACRES)	Fp (INCH/HR)	Ap (DECIMAL)	SCS CN
COMMERCIAL	A	0.80	0.40	0.100	32
COMMERCIAL	B	1.20	0.30	0.100	56

SUBAREA AVERAGE PERVIOUS LOSS RATE, Fp(INCH/HR) = 0.34

SUBAREA AVERAGE PERVIOUS AREA FRACTION, Ap = 0.100

SUBAREA AREA(ACRES) = 2.00 SUBAREA RUNOFF(CFS) = 3.18

EFFECTIVE AREA(ACRES) = 28.65 AREA-AVERAGED Fm(INCH/HR) = 0.06

AREA-AVERAGED Fp(INCH/HR) = 0.36 AREA-AVERAGED Ap = 0.18

TOTAL AREA(ACRES) = 29.4 PEAK FLOW RATE(CFS) = 44.78

FLOW PROCESS FROM NODE 108.00 TO NODE 109.00 IS CODE = 31

>>>>>COMPUTE PIPE-FLOW TRAVEL TIME THRU SUBAREA<<<<<

>>>>>USING COMPUTER-ESTIMATED PIPESIZE (NON-PRESSURE FLOW)<<<<<

ELEVATION DATA: UPSTREAM(FEET) = 62.50 DOWNSTREAM(FEET) = 62.20

FLOW LENGTH (FEET) = 213.00 MANNING'S N = 0.013
 DEPTH OF FLOW IN 48.0 INCH PIPE IS 34.8 INCHES
 PIPE-FLOW VELOCITY (FEET/SEC.) = 4.59
 ESTIMATED PIPE DIAMETER (INCH) = 48.00 NUMBER OF PIPES = 1
 PIPE-FLOW (CFS) = 44.78
 PIPE TRAVEL TIME (MIN.) = 0.77 Tc (MIN.) = 21.46
 LONGEST FLOWPATH FROM NODE 105.10 TO NODE 109.00 = 2739.00 FEET.

FLOW PROCESS FROM NODE 109.00 TO NODE 109.00 IS CODE = 81

>>>>ADDITION OF SUBAREA TO MAINLINE PEAK FLOW<<<<

MAINLINE Tc (MIN.) = 21.46
 * 10 YEAR RAINFALL INTENSITY (INCH/HR) = 1.762
 SUBAREA LOSS RATE DATA (AMC II):

DEVELOPMENT TYPE/ LAND USE	SCS SOIL GROUP	AREA (ACRES)	Fp (INCH/HR)	Ap (DECIMAL)	SCS CN
COMMERCIAL	A	3.80	0.40	0.100	32
NATURAL POOR COVER "BARREN"	A	0.20	0.40	1.000	78
RESIDENTIAL "5-7 DWELLINGS/ACRE"	A	0.40	0.40	0.500	32

 SUBAREA AVERAGE PERVIOUS LOSS RATE, Fp (INCH/HR) = 0.40
 SUBAREA AVERAGE PERVIOUS AREA FRACTION, Ap = 0.177
 SUBAREA AREA (ACRES) = 4.40 SUBAREA RUNOFF (CFS) = 6.70
 EFFECTIVE AREA (ACRES) = 33.05 AREA-AVERAGED Fm (INCH/HR) = 0.06
 AREA-AVERAGED Fp (INCH/HR) = 0.37 AREA-AVERAGED Ap = 0.18
 TOTAL AREA (ACRES) = 33.8 PEAK FLOW RATE (CFS) = 50.51

FLOW PROCESS FROM NODE 109.00 TO NODE 110.00 IS CODE = 41

>>>>COMPUTE PIPE-FLOW TRAVEL TIME THRU SUBAREA<<<<

>>>>USING USER-SPECIFIED PIPESIZE (EXISTING ELEMENT)<<<<

ELEVATION DATA: UPSTREAM (FEET) = 62.20 DOWNSTREAM (FEET) = 62.00
 FLOW LENGTH (FEET) = 207.00 MANNING'S N = 0.013
 ASSUME FULL-FLOWING PIPELINE
 PIPE-FLOW VELOCITY (FEET/SEC.) = 4.02
 PIPE FLOW VELOCITY = (TOTAL FLOW) / (PIPE CROSS SECTION AREA)
 GIVEN PIPE DIAMETER (INCH) = 48.00 NUMBER OF PIPES = 1
 PIPE-FLOW (CFS) = 50.51
 PIPE TRAVEL TIME (MIN.) = 0.86 Tc (MIN.) = 22.32
 LONGEST FLOWPATH FROM NODE 105.10 TO NODE 110.00 = 2946.00 FEET.

FLOW PROCESS FROM NODE 110.00 TO NODE 110.00 IS CODE = 16

>>>>USER SPECIFIED CONSTANT SOURCE FLOW AT NODE<<<<

USER-SPECIFIED CONSTANT SOURCE FLOW = 18.68 (CFS)
 USER-SPECIFIED AREA ASSOCIATED TO SOURCE FLOW = 17.60 (ACRES)
 * CUMULATIVE SOURCE FLOW DATA: FLOW (CFS) = 18.68 AREA (AC.) = 17.60
 * SUMMED DATA: FLOW (CFS) = 69.19 TOTAL AREA (ACRES) = 51.40

FLOW PROCESS FROM NODE 110.00 TO NODE 111.00 IS CODE = 51

>>>>COMPUTE TRAPEZOIDAL CHANNEL FLOW<<<<

>>>>TRAVELTIME THRU SUBAREA (EXISTING ELEMENT)<<<<

ELEVATION DATA: UPSTREAM(FEET) = 62.00 DOWNSTREAM(FEET) = 60.20
CHANNEL LENGTH THRU SUBAREA(FEET) = 647.00 CHANNEL SLOPE = 0.0028
CHANNEL BASE(FEET) = 4.00 "Z" FACTOR = 1.000
MANNING'S FACTOR = 0.015 MAXIMUM DEPTH(FEET) = 6.00
* 10 YEAR RAINFALL INTENSITY(INCH/HR) = 1.651

SUBAREA LOSS RATE DATA(AMC II):

DEVELOPMENT TYPE/ LAND USE	SCS SOIL GROUP	AREA (ACRES)	Fp (INCH/HR)	Ap (DECIMAL)	SCS CN
COMMERCIAL	A	13.90	0.40	0.100	32
RESIDENTIAL					
"5-7 DWELLINGS/ACRE"	A	4.50	0.40	0.500	32
NATURAL POOR COVER					
"BARREN"	A	1.30	0.40	1.000	78
RESIDENTIAL					
"8-10 DWELLINGS/ACRE"	A	0.70	0.40	0.400	32

SUBAREA AVERAGE PERVIOUS LOSS RATE, Fp(INCH/HR) = 0.40
SUBAREA AVERAGE PERVIOUS AREA FRACTION, Ap = 0.256
TRAVEL TIME COMPUTED USING ESTIMATED FLOW(CFS) = 83.41
TRAVEL TIME THRU SUBAREA BASED ON VELOCITY(FEET/SEC.) = 6.28
AVERAGE FLOW DEPTH(FEET) = 2.16 TRAVEL TIME(MIN.) = 1.72
Tc(MIN.) = 24.03
SUBAREA AREA(ACRES) = 20.40 SUBAREA RUNOFF(CFS) = 28.43
EFFECTIVE AREA(ACRES) = 53.45 AREA-AVERAGED Fm(INCH/HR) = 0.08
AREA-AVERAGED Fp(INCH/HR) = 0.38 AREA-AVERAGED Ap = 0.21
TOTAL AREA(ACRES) = 54.2 PEAK FLOW RATE(CFS) = 75.65

END OF SUBAREA CHANNEL FLOW HYDRAULICS:

DEPTH(FEET) = 2.31 FLOW VELOCITY(FEET/SEC.) = 6.48
* TOTAL SOURCE FLOW(CFS) = 18.68
LONGEST FLOWPATH FROM NODE 105.10 TO NODE 111.00 = 3593.00 FEET.

END OF STUDY SUMMARY:

TOTAL AREA(ACRES) = 54.2 TC(MIN.) = 24.03
EFFECTIVE AREA(ACRES) = 53.45 AREA-AVERAGED Fm(INCH/HR) = 0.08
AREA-AVERAGED Fp(INCH/HR) = 0.38 AREA-AVERAGED Ap = 0.206
PEAK FLOW RATE(CFS) = 75.65
* CUMULATIVE SOURCE FLOW DATA: FLOW(CFS) = 18.68 AREA(AC.) = 17.6
* SUMMED DATA: FLOW(CFS) = 94.33 TOTAL AREA(ACRES) = 71.8

** PEAK FLOW RATE TABLE **

STREAM NUMBER	Q (CFS)	Tc (MIN.)	Intensity (INCH/HR)	Fp(Fm) (INCH/HR)	Ap	Ae (ACRES)	HEADWATER NODE	SOURCE FLOW
1	75.65	24.03	1.651	0.38(0.08)	0.21	53.5	100.00	18.7
2	74.73	25.12	1.610	0.38(0.08)	0.20	54.2	105.10	38.4

END OF RATIONAL METHOD ANALYSIS

RATIONAL METHOD HYDROLOGY COMPUTER PROGRAM PACKAGE
(Reference: 1986 ORANGE COUNTY HYDROLOGY CRITERION)
(c) Copyright 1983-2012 Advanced Engineering Software (aes)
Ver. 19.0 Release Date: 06/01/2012 License ID 1286

Analysis prepared by:

Psomas

***** DESCRIPTION OF STUDY *****
* STANTON TOWN CENTER SPECIFIC PLAN UPDATE - EXISTING CONDITION *
* WATERSHED F - 10 YR STORM EVENT - AMC II *
* SAB *

FILE NAME: STCEXF10.DAT
TIME/DATE OF STUDY: 14:03 10/01/2021

=====

USER SPECIFIED HYDROLOGY AND HYDRAULIC MODEL INFORMATION:

=====

--*TIME-OF-CONCENTRATION MODEL*--

USER SPECIFIED STORM EVENT(YEAR) = 10.00
SPECIFIED MINIMUM PIPE SIZE(INCH) = 18.00
SPECIFIED PERCENT OF GRADIENTS(DECIMAL) TO USE FOR FRICTION SLOPE = 0.90
DATA BANK RAINFALL USED
ANTECEDENT MOISTURE CONDITION (AMC) II ASSUMED FOR RATIONAL METHOD

USER-DEFINED STREET-SECTIONS FOR COUPLED PIPEFLOW AND STREETFLOW MODEL

NO.	HALF- WIDTH (FT)	CROWN TO CROSSFALL (FT)	STREET-CROSSFALL: IN- / OUT- / PARK- SIDE / SIDE / WAY	CURB HEIGHT (FT)	GUTTER-GEOMETRIES: WIDTH LIP HIKE (FT) (FT) (FT)	MANNING FACTOR (n)
1	30.0	20.0	0.018/0.018/0.020	0.67	2.00 0.0312 0.167	0.0150

GLOBAL STREET FLOW-DEPTH CONSTRAINTS:

1. Relative Flow-Depth = 0.00 FEET
as (Maximum Allowable Street Flow Depth) - (Top-of-Curb)
 2. (Depth)*(Velocity) Constraint = 6.0 (FT*FT/S)
- *SIZE PIPE WITH A FLOW CAPACITY GREATER THAN
OR EQUAL TO THE UPSTREAM TRIBUTARY PIPE.*
*USER-SPECIFIED MINIMUM TOPOGRAPHIC SLOPE ADJUSTMENT NOT SELECTED

FLOW PROCESS FROM NODE 600.00 TO NODE 601.00 IS CODE = 21

>>>>RATIONAL METHOD INITIAL SUBAREA ANALYSIS<<<<
>>USE TIME-OF-CONCENTRATION NOMOGRAPH FOR INITIAL SUBAREA<<

=====

INITIAL SUBAREA FLOW-LENGTH(FEET) = 278.00
ELEVATION DATA: UPSTREAM(FEET) = 69.00 DOWNSTREAM(FEET) = 68.00

$T_c = K * [(LENGTH ** 3.00) / (ELEVATION CHANGE)] ** 0.20$
 SUBAREA ANALYSIS USED MINIMUM T_c (MIN.) = 8.898
 * 10 YEAR RAINFALL INTENSITY (INCH/HR) = 2.918
 SUBAREA T_c AND LOSS RATE DATA (AMC II):

DEVELOPMENT TYPE/ LAND USE	SCS SOIL GROUP	AREA (ACRES)	F_p (INCH/HR)	A_p (DECIMAL)	SCS CN	T_c (MIN.)
COMMERCIAL	A	0.10	0.40	0.100	32	8.90
NATURAL POOR COVER "BARREN"	A	0.60	0.40	1.000	78	15.37

 SUBAREA AVERAGE PERVIOUS LOSS RATE, F_p (INCH/HR) = 0.40
 SUBAREA AVERAGE PERVIOUS AREA FRACTION, A_p = 0.871
 SUBAREA RUNOFF (CFS) = 1.62
 TOTAL AREA (ACRES) = 0.70 PEAK FLOW RATE (CFS) = 1.62

 FLOW PROCESS FROM NODE 601.00 TO NODE 602.00 IS CODE = 51

>>>>COMPUTE TRAPEZOIDAL CHANNEL FLOW<<<<
 >>>>TRAVELTIME THRU SUBAREA (EXISTING ELEMENT)<<<<

=====
 CHANNEL LENGTH THRU SUBAREA (FEET) = 200.00
 REPRESENTATIVE CHANNEL SLOPE = 0.0020
 CHANNEL BASE (FEET) = 5.00 "Z" FACTOR = 3.000
 MANNING'S FACTOR = 0.030 MAXIMUM DEPTH (FEET) = 3.00
 * 10 YEAR RAINFALL INTENSITY (INCH/HR) = 2.448
 SUBAREA LOSS RATE DATA (AMC II):

DEVELOPMENT TYPE/ LAND USE	SCS SOIL GROUP	AREA (ACRES)	F_p (INCH/HR)	A_p (DECIMAL)	SCS CN
COMMERCIAL	A	0.30	0.40	0.100	32
NATURAL POOR COVER "BARREN"	A	0.20	0.40	1.000	78
COMMERCIAL	B	0.10	0.30	0.100	56
NATURAL POOR COVER "BARREN"	B	0.30	0.30	1.000	86

 SUBAREA AVERAGE PERVIOUS LOSS RATE, F_p (INCH/HR) = 0.34
 SUBAREA AVERAGE PERVIOUS AREA FRACTION, A_p = 0.600
 TRAVEL TIME COMPUTED USING ESTIMATED FLOW (CFS) = 2.53
 TRAVEL TIME THRU SUBAREA BASED ON VELOCITY (FEET/SEC.) = 1.05
 AVERAGE FLOW DEPTH (FEET) = 0.39 TRAVEL TIME (MIN.) = 3.19
 T_c (MIN.) = 12.09
 SUBAREA AREA (ACRES) = 0.90 SUBAREA RUNOFF (CFS) = 1.82
 EFFECTIVE AREA (ACRES) = 1.60 AREA-AVERAGED F_m (INCH/HR) = 0.27
 AREA-AVERAGED F_p (INCH/HR) = 0.37 AREA-AVERAGED A_p = 0.72
 TOTAL AREA (ACRES) = 1.6 PEAK FLOW RATE (CFS) = 3.14

END OF SUBAREA CHANNEL FLOW HYDRAULICS:
 DEPTH (FEET) = 0.45 FLOW VELOCITY (FEET/SEC.) = 1.11
 LONGEST FLOWPATH FROM NODE 600.00 TO NODE 602.00 = 478.00 FEET.

 FLOW PROCESS FROM NODE 602.00 TO NODE 603.00 IS CODE = 51

>>>>COMPUTE TRAPEZOIDAL CHANNEL FLOW<<<<
 >>>>TRAVELTIME THRU SUBAREA (EXISTING ELEMENT)<<<<

=====

CHANNEL LENGTH THRU SUBAREA (FEET) = 288.00
 REPRESENTATIVE CHANNEL SLOPE = 0.0020
 CHANNEL BASE (FEET) = 5.00 "Z" FACTOR = 3.000
 MANNING'S FACTOR = 0.030 MAXIMUM DEPTH (FEET) = 3.00
 * 10 YEAR RAINFALL INTENSITY (INCH/HR) = 2.086
 SUBAREA LOSS RATE DATA (AMC II):

DEVELOPMENT TYPE/ LAND USE	SCS SOIL GROUP	AREA (ACRES)	Fp (INCH/HR)	Ap (DECIMAL)	SCS CN
COMMERCIAL	A	0.30	0.40	0.100	32
COMMERCIAL	B	0.60	0.30	0.100	56
NATURAL POOR COVER "BARREN"	B	0.40	0.30	1.000	86

 SUBAREA AVERAGE PERVIOUS LOSS RATE, Fp (INCH/HR) = 0.31
 SUBAREA AVERAGE PERVIOUS AREA FRACTION, Ap = 0.377
 TRAVEL TIME COMPUTED USING ESTIMATED FLOW (CFS) = 4.29
 TRAVEL TIME THRU SUBAREA BASED ON VELOCITY (FEET/SEC.) = 1.23
 AVERAGE FLOW DEPTH (FEET) = 0.53 TRAVEL TIME (MIN.) = 3.90
 Tc (MIN.) = 15.99
 SUBAREA AREA (ACRES) = 1.30 SUBAREA RUNOFF (CFS) = 2.31
 EFFECTIVE AREA (ACRES) = 2.90 AREA-AVERAGED Fm (INCH/HR) = 0.20
 AREA-AVERAGED Fp (INCH/HR) = 0.35 AREA-AVERAGED Ap = 0.57
 TOTAL AREA (ACRES) = 2.9 PEAK FLOW RATE (CFS) = 4.92

 END OF SUBAREA CHANNEL FLOW HYDRAULICS:
 DEPTH (FEET) = 0.57 FLOW VELOCITY (FEET/SEC.) = 1.29
 LONGEST FLOWPATH FROM NODE 600.00 TO NODE 603.00 = 766.00 FEET.

FLOW PROCESS FROM NODE 603.00 TO NODE 603.00 IS CODE = 81

 >>>> ADDITION OF SUBAREA TO MAINLINE PEAK FLOW <<<<
 =====

MAINLINE Tc (MIN.) = 15.99
 * 10 YEAR RAINFALL INTENSITY (INCH/HR) = 2.086
 SUBAREA LOSS RATE DATA (AMC II):

DEVELOPMENT TYPE/ LAND USE	SCS SOIL GROUP	AREA (ACRES)	Fp (INCH/HR)	Ap (DECIMAL)	SCS CN
COMMERCIAL	B	12.90	0.30	0.100	56

 SUBAREA AVERAGE PERVIOUS LOSS RATE, Fp (INCH/HR) = 0.30
 SUBAREA AVERAGE PERVIOUS AREA FRACTION, Ap = 0.100
 SUBAREA AREA (ACRES) = 12.90 SUBAREA RUNOFF (CFS) = 23.87
 EFFECTIVE AREA (ACRES) = 15.80 AREA-AVERAGED Fm (INCH/HR) = 0.06
 AREA-AVERAGED Fp (INCH/HR) = 0.33 AREA-AVERAGED Ap = 0.19
 TOTAL AREA (ACRES) = 15.8 PEAK FLOW RATE (CFS) = 28.79

FLOW PROCESS FROM NODE 603.00 TO NODE 604.00 IS CODE = 31

 >>>> COMPUTE PIPE-FLOW TRAVEL TIME THRU SUBAREA <<<<

>>>> USING COMPUTER-ESTIMATED PIPESIZE (NON-PRESSURE FLOW) <<<<
 =====

REPRESENTATIVE SLOPE = 0.0020
 FLOW LENGTH (FEET) = 190.00 MANNING'S N = 0.013
 DEPTH OF FLOW IN 39.0 INCH PIPE IS 26.9 INCHES
 PIPE-FLOW VELOCITY (FEET/SEC.) = 4.71
 ESTIMATED PIPE DIAMETER (INCH) = 39.00 NUMBER OF PIPES = 1

PIPE-FLOW(CFS) = 28.79
PIPE TRAVEL TIME(MIN.) = 0.67 Tc(MIN.) = 16.66
LONGEST FLOWPATH FROM NODE 600.00 TO NODE 604.00 = 956.00 FEET.

FLOW PROCESS FROM NODE 604.00 TO NODE 604.00 IS CODE = 81

>>>>ADDITION OF SUBAREA TO MAINLINE PEAK FLOW<<<<

=====

MAINLINE Tc(MIN.) = 16.66
* 10 YEAR RAINFALL INTENSITY(INCH/HR) = 2.037
SUBAREA LOSS RATE DATA(AMC II):

DEVELOPMENT TYPE/ LAND USE	SCS SOIL GROUP	AREA (ACRES)	Fp (INCH/HR)	Ap (DECIMAL)	SCS CN
COMMERCIAL	A	2.90	0.40	0.100	32
COMMERCIAL	B	1.20	0.30	0.100	56

SUBAREA AVERAGE PERVIOUS LOSS RATE, Fp(INCH/HR) = 0.37
SUBAREA AVERAGE PERVIOUS AREA FRACTION, Ap = 0.100
SUBAREA AREA(ACRES) = 4.10 SUBAREA RUNOFF(CFS) = 7.38
EFFECTIVE AREA(ACRES) = 19.90 AREA-AVERAGED Fm(INCH/HR) = 0.06
AREA-AVERAGED Fp(INCH/HR) = 0.33 AREA-AVERAGED Ap = 0.17
TOTAL AREA(ACRES) = 19.9 PEAK FLOW RATE(CFS) = 35.48

FLOW PROCESS FROM NODE 604.00 TO NODE 605.00 IS CODE = 31

>>>>COMPUTE PIPE-FLOW TRAVEL TIME THRU SUBAREA<<<<

>>>>USING COMPUTER-ESTIMATED PIPESIZE (NON-PRESSURE FLOW)<<<<

=====

REPRESENTATIVE SLOPE = 0.0020
FLOW LENGTH(FEET) = 335.00 MANNING'S N = 0.013
DEPTH OF FLOW IN 42.0 INCH PIPE IS 29.2 INCHES
PIPE-FLOW VELOCITY(FEET/SEC.) = 4.96
ESTIMATED PIPE DIAMETER(INCH) = 42.00 NUMBER OF PIPES = 1
PIPE-FLOW(CFS) = 35.48
PIPE TRAVEL TIME(MIN.) = 1.13 Tc(MIN.) = 17.78
LONGEST FLOWPATH FROM NODE 600.00 TO NODE 605.00 = 1291.00 FEET.

FLOW PROCESS FROM NODE 605.00 TO NODE 605.00 IS CODE = 81

>>>>ADDITION OF SUBAREA TO MAINLINE PEAK FLOW<<<<

=====

MAINLINE Tc(MIN.) = 17.78
* 10 YEAR RAINFALL INTENSITY(INCH/HR) = 1.962
SUBAREA LOSS RATE DATA(AMC II):

DEVELOPMENT TYPE/ LAND USE	SCS SOIL GROUP	AREA (ACRES)	Fp (INCH/HR)	Ap (DECIMAL)	SCS CN
COMMERCIAL	B	3.40	0.30	0.100	56
RESIDENTIAL "5-7 DWELLINGS/ACRE"	B	0.50	0.30	0.500	56
NATURAL POOR COVER "BARREN"	B	1.60	0.30	1.000	86

SUBAREA AVERAGE PERVIOUS LOSS RATE, Fp(INCH/HR) = 0.30
SUBAREA AVERAGE PERVIOUS AREA FRACTION, Ap = 0.398
SUBAREA AREA(ACRES) = 5.50 SUBAREA RUNOFF(CFS) = 9.12

EFFECTIVE AREA(ACRES) = 25.40 AREA-AVERAGED Fm(INCH/HR) = 0.07
 AREA-AVERAGED Fp(INCH/HR) = 0.32 AREA-AVERAGED Ap = 0.22
 TOTAL AREA(ACRES) = 25.4 PEAK FLOW RATE(CFS) = 43.26

FLOW PROCESS FROM NODE 605.00 TO NODE 606.00 IS CODE = 41

>>>>COMPUTE PIPE-FLOW TRAVEL TIME THRU SUBAREA<<<<

>>>>USING USER-SPECIFIED PIPESIZE (EXISTING ELEMENT)<<<<

REPRESENTATIVE SLOPE = 0.0020
 FLOW LENGTH(Feet) = 568.00 MANNING'S N = 0.013
 ASSUME FULL-FLOWING PIPELINE
 PIPE-FLOW VELOCITY(Feet/Sec.) = 6.12
 PIPE FLOW VELOCITY = (TOTAL FLOW)/(PIPE CROSS SECTION AREA)
 GIVEN PIPE DIAMETER(INCH) = 36.00 NUMBER OF PIPES = 1
 PIPE-FLOW(CFS) = 43.26
 PIPE TRAVEL TIME(MIN.) = 1.55 Tc(MIN.) = 19.33
 LONGEST FLOWPATH FROM NODE 600.00 TO NODE 606.00 = 1859.00 FEET.

FLOW PROCESS FROM NODE 606.00 TO NODE 606.00 IS CODE = 81

>>>>ADDITION OF SUBAREA TO MAINLINE PEAK FLOW<<<<

MAINLINE Tc(MIN.) = 19.33
 * 10 YEAR RAINFALL INTENSITY(INCH/HR) = 1.871
 SUBAREA LOSS RATE DATA(AMC II):

DEVELOPMENT TYPE/ LAND USE	SCS SOIL GROUP	AREA (ACRES)	Fp (INCH/HR)	Ap (DECIMAL)	SCS CN
COMMERCIAL	A	5.30	0.40	0.100	32
COMMERCIAL	B	0.80	0.30	0.100	56
RESIDENTIAL					
"5-7 DWELLINGS/ACRE"	A	0.40	0.40	0.500	32
RESIDENTIAL					
"5-7 DWELLINGS/ACRE"	B	0.10	0.30	0.500	56

SUBAREA AVERAGE PERVIOUS LOSS RATE, Fp(INCH/HR) = 0.38
 SUBAREA AVERAGE PERVIOUS AREA FRACTION, Ap = 0.130
 SUBAREA AREA(ACRES) = 6.60 SUBAREA RUNOFF(CFS) = 10.81
 EFFECTIVE AREA(ACRES) = 32.00 AREA-AVERAGED Fm(INCH/HR) = 0.07
 AREA-AVERAGED Fp(INCH/HR) = 0.33 AREA-AVERAGED Ap = 0.20
 TOTAL AREA(ACRES) = 32.0 PEAK FLOW RATE(CFS) = 51.98

END OF STUDY SUMMARY:

TOTAL AREA(ACRES) = 32.0 TC(MIN.) = 19.33
 EFFECTIVE AREA(ACRES) = 32.00 AREA-AVERAGED Fm(INCH/HR) = 0.07
 AREA-AVERAGED Fp(INCH/HR) = 0.33 AREA-AVERAGED Ap = 0.200
 PEAK FLOW RATE(CFS) = 51.98

END OF RATIONAL METHOD ANALYSIS

RATIONAL METHOD HYDROLOGY COMPUTER PROGRAM PACKAGE
(Reference: 1986 ORANGE COUNTY HYDROLOGY CRITERION)
(c) Copyright 1983-2012 Advanced Engineering Software (aes)
Ver. 19.0 Release Date: 06/01/2012 License ID 1286

Analysis prepared by:

Psomas

***** DESCRIPTION OF STUDY *****
* STANTON TOWN CENTER - SPECIFIC PLAN UPDATE - EXISTING CONDITION *
* WATERSHED G - 10-YEAR STORM - AMC II *
* SAB *

FILE NAME: STCEXG10.DAT
TIME/DATE OF STUDY: 14:50 10/01/2021

=====

USER SPECIFIED HYDROLOGY AND HYDRAULIC MODEL INFORMATION:

=====

--*TIME-OF-CONCENTRATION MODEL*--

USER SPECIFIED STORM EVENT (YEAR) = 10.00
SPECIFIED MINIMUM PIPE SIZE (INCH) = 18.00
SPECIFIED PERCENT OF GRADIENTS (DECIMAL) TO USE FOR FRICTION SLOPE = 0.90
DATA BANK RAINFALL USED
ANTECEDENT MOISTURE CONDITION (AMC) II ASSUMED FOR RATIONAL METHOD

USER-DEFINED STREET-SECTIONS FOR COUPLED PIPEFLOW AND STREETFLOW MODEL									
	HALF- WIDTH	CROWN TO CROSSFALL	STREET-CROSSFALL: IN- / OUT- / PARK- SIDE / SIDE / WAY	CURB HEIGHT (FT)	GUTTER-GEOMETRIES: WIDTH (FT)	LIP (FT)	HIKE (FT)	MANNING FACTOR (n)	
NO.	(FT)	(FT)							
1	30.0	20.0	0.018/0.018/0.020	0.67	2.00	0.0312	0.167	0.0150	

GLOBAL STREET FLOW-DEPTH CONSTRAINTS:

1. Relative Flow-Depth = 0.00 FEET
as (Maximum Allowable Street Flow Depth) - (Top-of-Curb)
2. (Depth)*(Velocity) Constraint = 6.0 (FT*FT/S)
*SIZE PIPE WITH A FLOW CAPACITY GREATER THAN
OR EQUAL TO THE UPSTREAM TRIBUTARY PIPE.*
*USER-SPECIFIED MINIMUM TOPOGRAPHIC SLOPE ADJUSTMENT NOT SELECTED

FLOW PROCESS FROM NODE 700.00 TO NODE 701.00 IS CODE = 21

>>>>>RATIONAL METHOD INITIAL SUBAREA ANALYSIS<<<<<
>>USE TIME-OF-CONCENTRATION NOMOGRAPH FOR INITIAL SUBAREA<<

=====

INITIAL SUBAREA FLOW-LENGTH (FEET) = 320.00
ELEVATION DATA: UPSTREAM (FEET) = 70.00 DOWNSTREAM (FEET) = 68.50

$T_c = K * [(LENGTH ** 3.00) / (ELEVATION CHANGE)] ** 0.20$
 SUBAREA ANALYSIS USED MINIMUM T_c (MIN.) = 8.928
 * 10 YEAR RAINFALL INTENSITY (INCH/HR) = 2.912
 SUBAREA T_c AND LOSS RATE DATA (AMC II):

DEVELOPMENT TYPE/ LAND USE	SCS SOIL GROUP	AREA (ACRES)	F_p (INCH/HR)	A_p (DECIMAL)	SCS CN	T_c (MIN.)
COMMERCIAL	A	0.90	0.40	0.100	32	8.93

 SUBAREA AVERAGE PERVIOUS LOSS RATE, F_p (INCH/HR) = 0.40
 SUBAREA AVERAGE PERVIOUS AREA FRACTION, A_p = 0.100
 SUBAREA RUNOFF (CFS) = 2.33
 TOTAL AREA (ACRES) = 0.90 PEAK FLOW RATE (CFS) = 2.33

 FLOW PROCESS FROM NODE 701.00 TO NODE 702.00 IS CODE = 31

>>>>COMPUTE PIPE-FLOW TRAVEL TIME THRU SUBAREA<<<<<
 >>>>USING COMPUTER-ESTIMATED PIPESIZE (NON-PRESSURE FLOW)<<<<<
 =====
 REPRESENTATIVE SLOPE = 0.0020
 FLOW LENGTH (FEET) = 172.00 MANNING'S N = 0.013
 ESTIMATED PIPE DIAMETER (INCH) INCREASED TO 18.000
 DEPTH OF FLOW IN 18.0 INCH PIPE IS 9.2 INCHES
 PIPE-FLOW VELOCITY (FEET/SEC.) = 2.55
 ESTIMATED PIPE DIAMETER (INCH) = 18.00 NUMBER OF PIPES = 1
 PIPE-FLOW (CFS) = 2.33
 PIPE TRAVEL TIME (MIN.) = 1.12 T_c (MIN.) = 10.05
 LONGEST FLOWPATH FROM NODE 700.00 TO NODE 702.00 = 492.00 FEET.

 FLOW PROCESS FROM NODE 702.00 TO NODE 702.00 IS CODE = 81

>>>>ADDITION OF SUBAREA TO MAINLINE PEAK FLOW<<<<<
 =====
 MAINLINE T_c (MIN.) = 10.05
 * 10 YEAR RAINFALL INTENSITY (INCH/HR) = 2.721
 SUBAREA LOSS RATE DATA (AMC II):

DEVELOPMENT TYPE/ LAND USE	SCS SOIL GROUP	AREA (ACRES)	F_p (INCH/HR)	A_p (DECIMAL)	SCS CN
COMMERCIAL	A	1.00	0.40	0.100	32
RESIDENTIAL					
"5-7 DWELLINGS/ACRE"	A	0.30	0.40	0.500	32
NATURAL POOR COVER					
"BARREN"	A	0.10	0.40	1.000	78

 SUBAREA AVERAGE PERVIOUS LOSS RATE, F_p (INCH/HR) = 0.40
 SUBAREA AVERAGE PERVIOUS AREA FRACTION, A_p = 0.250
 SUBAREA AREA (ACRES) = 1.40 SUBAREA RUNOFF (CFS) = 3.30
 EFFECTIVE AREA (ACRES) = 2.30 AREA-AVERAGED F_m (INCH/HR) = 0.08
 AREA-AVERAGED F_p (INCH/HR) = 0.40 AREA-AVERAGED A_p = 0.19
 TOTAL AREA (ACRES) = 2.3 PEAK FLOW RATE (CFS) = 5.47

 FLOW PROCESS FROM NODE 702.00 TO NODE 703.00 IS CODE = 31

>>>>COMPUTE PIPE-FLOW TRAVEL TIME THRU SUBAREA<<<<<
 >>>>USING COMPUTER-ESTIMATED PIPESIZE (NON-PRESSURE FLOW)<<<<<
 =====
 REPRESENTATIVE SLOPE = 0.0030

FLOW LENGTH(FEET) = 292.00 MANNING'S N = 0.013
 DEPTH OF FLOW IN 21.0 INCH PIPE IS 12.5 INCHES
 PIPE-FLOW VELOCITY(FEET/SEC.) = 3.66
 ESTIMATED PIPE DIAMETER(INCH) = 21.00 NUMBER OF PIPES = 1
 PIPE-FLOW(CFS) = 5.47
 PIPE TRAVEL TIME(MIN.) = 1.33 Tc(MIN.) = 11.38
 LONGEST FLOWPATH FROM NODE 700.00 TO NODE 703.00 = 784.00 FEET.

 FLOW PROCESS FROM NODE 703.00 TO NODE 703.00 IS CODE = 81

>>>>ADDITION OF SUBAREA TO MAINLINE PEAK FLOW<<<<

=====

MAINLINE Tc(MIN.) = 11.38
 * 10 YEAR RAINFALL INTENSITY(INCH/HR) = 2.534
 SUBAREA LOSS RATE DATA(AMC II):
 DEVELOPMENT TYPE/ SCS SOIL AREA Fp Ap SCS
 LAND USE GROUP (ACRES) (INCH/HR) (DECIMAL) CN
 COMMERCIAL A 3.00 0.40 0.100 32
 NATURAL POOR COVER
 "BARREN" A 0.20 0.40 1.000 78
 SUBAREA AVERAGE PERVIOUS LOSS RATE, Fp(INCH/HR) = 0.40
 SUBAREA AVERAGE PERVIOUS AREA FRACTION, Ap = 0.156
 SUBAREA AREA(ACRES) = 3.20 SUBAREA RUNOFF(CFS) = 7.12
 EFFECTIVE AREA(ACRES) = 5.50 AREA-AVERAGED Fm(INCH/HR) = 0.07
 AREA-AVERAGED Fp(INCH/HR) = 0.40 AREA-AVERAGED Ap = 0.17
 TOTAL AREA(ACRES) = 5.5 PEAK FLOW RATE(CFS) = 12.20

 FLOW PROCESS FROM NODE 703.00 TO NODE 704.00 IS CODE = 31

>>>>COMPUTE PIPE-FLOW TRAVEL TIME THRU SUBAREA<<<<
 >>>>USING COMPUTER-ESTIMATED PIPESIZE (NON-PRESSURE FLOW)<<<<

=====

REPRESENTATIVE SLOPE = 0.0030
 FLOW LENGTH(FEET) = 122.00 MANNING'S N = 0.013
 DEPTH OF FLOW IN 27.0 INCH PIPE IS 17.6 INCHES
 PIPE-FLOW VELOCITY(FEET/SEC.) = 4.45
 ESTIMATED PIPE DIAMETER(INCH) = 27.00 NUMBER OF PIPES = 1
 PIPE-FLOW(CFS) = 12.20
 PIPE TRAVEL TIME(MIN.) = 0.46 Tc(MIN.) = 11.84
 LONGEST FLOWPATH FROM NODE 700.00 TO NODE 704.00 = 906.00 FEET.

 FLOW PROCESS FROM NODE 704.00 TO NODE 704.00 IS CODE = 81

>>>>ADDITION OF SUBAREA TO MAINLINE PEAK FLOW<<<<

=====

MAINLINE Tc(MIN.) = 11.84
 * 10 YEAR RAINFALL INTENSITY(INCH/HR) = 2.477
 SUBAREA LOSS RATE DATA(AMC II):
 DEVELOPMENT TYPE/ SCS SOIL AREA Fp Ap SCS
 LAND USE GROUP (ACRES) (INCH/HR) (DECIMAL) CN
 COMMERCIAL A 0.80 0.40 0.100 32
 COMMERCIAL B 7.40 0.30 0.100 56
 SUBAREA AVERAGE PERVIOUS LOSS RATE, Fp(INCH/HR) = 0.31
 SUBAREA AVERAGE PERVIOUS AREA FRACTION, Ap = 0.100

SUBAREA AREA (ACRES) = 8.20 SUBAREA RUNOFF (CFS) = 18.05
EFFECTIVE AREA (ACRES) = 13.70 AREA-AVERAGED Fm (INCH/HR) = 0.05
AREA-AVERAGED Fp (INCH/HR) = 0.36 AREA-AVERAGED Ap = 0.13
TOTAL AREA (ACRES) = 13.7 PEAK FLOW RATE (CFS) = 29.98

FLOW PROCESS FROM NODE 704.00 TO NODE 705.00 IS CODE = 31

>>>>>COMPUTE PIPE-FLOW TRAVEL TIME THRU SUBAREA<<<<<

>>>>>USING COMPUTER-ESTIMATED PIPESIZE (NON-PRESSURE FLOW)<<<<<

=====

REPRESENTATIVE SLOPE = 0.0020

FLOW LENGTH (FEET) = 840.00 MANNING'S N = 0.013

DEPTH OF FLOW IN 39.0 INCH PIPE IS 27.8 INCHES

PIPE-FLOW VELOCITY (FEET/SEC.) = 4.74

ESTIMATED PIPE DIAMETER (INCH) = 39.00 NUMBER OF PIPES = 1

PIPE-FLOW (CFS) = 29.98

PIPE TRAVEL TIME (MIN.) = 2.95 Tc (MIN.) = 14.79

LONGEST FLOWPATH FROM NODE 700.00 TO NODE 705.00 = 1746.00 FEET.

=====

END OF STUDY SUMMARY:

TOTAL AREA (ACRES) = 13.7 TC (MIN.) = 14.79

EFFECTIVE AREA (ACRES) = 13.70 AREA-AVERAGED Fm (INCH/HR) = 0.05

AREA-AVERAGED Fp (INCH/HR) = 0.36 AREA-AVERAGED Ap = 0.128

PEAK FLOW RATE (CFS) = 29.98

=====

END OF RATIONAL METHOD ANALYSIS

RATIONAL METHOD HYDROLOGY COMPUTER PROGRAM PACKAGE
(Reference: 1986 ORANGE COUNTY HYDROLOGY CRITERION)
(c) Copyright 1983-2012 Advanced Engineering Software (aes)
Ver. 19.0 Release Date: 06/01/2012 License ID 1286

Analysis prepared by:

Psomas

***** DESCRIPTION OF STUDY *****
* STANTON TOWN CENTER - SPECIFIC PLAN UPDATE - EXISTING CONDITION *
* WATERSHED H - 10-YEAR STORM EVENT - AMC II *
* SAB *

FILE NAME: STCEXH10.DAT
TIME/DATE OF STUDY: 17:20 10/04/2021

=====

USER SPECIFIED HYDROLOGY AND HYDRAULIC MODEL INFORMATION:

=====

--*TIME-OF-CONCENTRATION MODEL*--

USER SPECIFIED STORM EVENT (YEAR) = 10.00
SPECIFIED MINIMUM PIPE SIZE (INCH) = 18.00
SPECIFIED PERCENT OF GRADIENTS (DECIMAL) TO USE FOR FRICTION SLOPE = 0.90
DATA BANK RAINFALL USED
ANTECEDENT MOISTURE CONDITION (AMC) II ASSUMED FOR RATIONAL METHOD

USER-DEFINED STREET-SECTIONS FOR COUPLED PIPEFLOW AND STREETFLOW MODEL									
	HALF- WIDTH	CROWN TO CROSSFALL	STREET-CROSSFALL: IN- / OUT- / PARK- SIDE / SIDE / WAY	CURB HEIGHT (FT)	GUTTER-GEOMETRIES: WIDTH (FT)	LIP (FT)	HIKE (FT)	MANNING FACTOR (n)	
NO.	(FT)	(FT)							
1	30.0	20.0	0.018/0.018/0.020	0.67	2.00	0.0312	0.167	0.0150	

GLOBAL STREET FLOW-DEPTH CONSTRAINTS:

1. Relative Flow-Depth = 0.00 FEET
as (Maximum Allowable Street Flow Depth) - (Top-of-Curb)
2. (Depth)*(Velocity) Constraint = 6.0 (FT*FT/S)
*SIZE PIPE WITH A FLOW CAPACITY GREATER THAN
OR EQUAL TO THE UPSTREAM TRIBUTARY PIPE.*
*USER-SPECIFIED MINIMUM TOPOGRAPHIC SLOPE ADJUSTMENT NOT SELECTED

FLOW PROCESS FROM NODE 800.00 TO NODE 801.00 IS CODE = 21

>>>>>RATIONAL METHOD INITIAL SUBAREA ANALYSIS<<<<<
>>USE TIME-OF-CONCENTRATION NOMOGRAPH FOR INITIAL SUBAREA<<

=====

INITIAL SUBAREA FLOW-LENGTH (FEET) = 364.00
ELEVATION DATA: UPSTREAM (FEET) = 74.50 DOWNSTREAM (FEET) = 73.50

$T_c = K * [(LENGTH ** 3.00) / (ELEVATION CHANGE)] ** 0.20$
 SUBAREA ANALYSIS USED MINIMUM T_c (MIN.) = 10.460
 * 10 YEAR RAINFALL INTENSITY (INCH/HR) = 2.659
 SUBAREA T_c AND LOSS RATE DATA (AMC II):

DEVELOPMENT TYPE/ LAND USE	SCS SOIL GROUP	AREA (ACRES)	F_p (INCH/HR)	A_p (DECIMAL)	SCS CN	T_c (MIN.)
COMMERCIAL	A	1.60	0.40	0.100	32	10.46
COMMERCIAL	B	0.10	0.30	0.100	56	10.46

 SUBAREA AVERAGE PERVIOUS LOSS RATE, F_p (INCH/HR) = 0.39
 SUBAREA AVERAGE PERVIOUS AREA FRACTION, A_p = 0.100
 SUBAREA RUNOFF (CFS) = 4.01
 TOTAL AREA (ACRES) = 1.70 PEAK FLOW RATE (CFS) = 4.01

FLOW PROCESS FROM NODE 801.00 TO NODE 802.00 IS CODE = 61

>>>>> COMPUTE STREET FLOW TRAVEL TIME THRU SUBAREA <<<<<
 >>>>> (STANDARD CURB SECTION USED) <<<<<

REPRESENTATIVE SLOPE = 0.0020
 STREET LENGTH (FEET) = 542.00 CURB HEIGHT (INCHES) = 8.0
 STREET HALFWIDTH (FEET) = 32.00

DISTANCE FROM CROWN TO CROSSFALL GRADEBREAK (FEET) = 18.00
 INSIDE STREET CROSSFALL (DECIMAL) = 0.017
 OUTSIDE STREET CROSSFALL (DECIMAL) = 0.020

SPECIFIED NUMBER OF HALFSTREETS CARRYING RUNOFF = 1
 STREET PARKWAY CROSSFALL (DECIMAL) = 0.020
 Manning's FRICTION FACTOR for Streetflow Section (curb-to-curb) = 0.0150
 Manning's FRICTION FACTOR for Back-of-Walk Flow Section = 0.0200

**TRAVEL TIME COMPUTED USING ESTIMATED FLOW (CFS) = 7.60
 STREETFLOW MODEL RESULTS USING ESTIMATED FLOW:
 STREET FLOW DEPTH (FEET) = 0.59
 HALFSTREET FLOOD WIDTH (FEET) = 22.75
 AVERAGE FLOW VELOCITY (FEET/SEC.) = 1.56
 PRODUCT OF DEPTH&VELOCITY (FT*FT/SEC.) = 0.91
 STREET FLOW TRAVEL TIME (MIN.) = 5.81 T_c (MIN.) = 16.27
 * 10 YEAR RAINFALL INTENSITY (INCH/HR) = 2.065
 SUBAREA LOSS RATE DATA (AMC II):

DEVELOPMENT TYPE/ LAND USE	SCS SOIL GROUP	AREA (ACRES)	F_p (INCH/HR)	A_p (DECIMAL)	SCS CN
COMMERCIAL	A	1.50	0.40	0.100	32
COMMERCIAL	B	2.40	0.30	0.100	56

 SUBAREA AVERAGE PERVIOUS LOSS RATE, F_p (INCH/HR) = 0.34
 SUBAREA AVERAGE PERVIOUS AREA FRACTION, A_p = 0.100
 SUBAREA AREA (ACRES) = 3.90 SUBAREA RUNOFF (CFS) = 7.13
 EFFECTIVE AREA (ACRES) = 5.60 AREA-AVERAGED F_m (INCH/HR) = 0.04
 AREA-AVERAGED F_p (INCH/HR) = 0.36 AREA-AVERAGED A_p = 0.10
 TOTAL AREA (ACRES) = 5.6 PEAK FLOW RATE (CFS) = 10.23

END OF SUBAREA STREET FLOW HYDRAULICS:
 DEPTH (FEET) = 0.64 HALFSTREET FLOOD WIDTH (FEET) = 25.78
 FLOW VELOCITY (FEET/SEC.) = 1.67 DEPTH*VELOCITY (FT*FT/SEC.) = 1.06
 LONGEST FLOWPATH FROM NODE 800.00 TO NODE 802.00 = 906.00 FEET.

FLOW PROCESS FROM NODE 802.00 TO NODE 803.00 IS CODE = 61

>>>>COMPUTE STREET FLOW TRAVEL TIME THRU SUBAREA<<<<
>>>>(STANDARD CURB SECTION USED)<<<<
=====

REPRESENTATIVE SLOPE = 0.0027
STREET LENGTH(FEET) = 918.00 CURB HEIGHT(INCHES) = 8.0
STREET HALFWIDTH(FEET) = 32.00

DISTANCE FROM CROWN TO CROSSFALL GRADEBREAK(FEET) = 18.00
INSIDE STREET CROSSFALL(DECIMAL) = 0.017
OUTSIDE STREET CROSSFALL(DECIMAL) = 0.020

SPECIFIED NUMBER OF HALFSTREETS CARRYING RUNOFF = 1
STREET PARKWAY CROSSFALL(DECIMAL) = 0.020
Manning's FRICTION FACTOR for Streetflow Section(curbs-to-curbs) = 0.0150
Manning's FRICTION FACTOR for Back-of-Walk Flow Section = 0.0200

**TRAVEL TIME COMPUTED USING ESTIMATED FLOW(CFS) = 15.47
STREETFLOW MODEL RESULTS USING ESTIMATED FLOW:
STREET FLOW DEPTH(FEET) = 0.69
HALFSTREET FLOOD WIDTH(FEET) = 29.83
AVERAGE FLOW VELOCITY(FEET/SEC.) = 2.06
PRODUCT OF DEPTH&VELOCITY(FT*FT/SEC.) = 1.42
STREET FLOW TRAVEL TIME(MIN.) = 7.43 Tc(MIN.) = 23.70
* 10 YEAR RAINFALL INTENSITY(INCH/HR) = 1.664

SUBAREA LOSS RATE DATA(AMC II):

DEVELOPMENT TYPE/ LAND USE	SCS SOIL GROUP	AREA (ACRES)	Fp (INCH/HR)	Ap (DECIMAL)	SCS CN
COMMERCIAL	B	7.10	0.30	0.100	56

SUBAREA AVERAGE PERVIOUS LOSS RATE, Fp(INCH/HR) = 0.30
SUBAREA AVERAGE PERVIOUS AREA FRACTION, Ap = 0.100
SUBAREA AREA(ACRES) = 7.10 SUBAREA RUNOFF(CFS) = 10.44
EFFECTIVE AREA(ACRES) = 12.70 AREA-AVERAGED Fm(INCH/HR) = 0.03
AREA-AVERAGED Fp(INCH/HR) = 0.32 AREA-AVERAGED Ap = 0.10
TOTAL AREA(ACRES) = 12.7 PEAK FLOW RATE(CFS) = 18.65

END OF SUBAREA STREET FLOW HYDRAULICS:
DEPTH(FEET) = 0.73 HALFSTREET FLOOD WIDTH(FEET) = 33.86
FLOW VELOCITY(FEET/SEC.) = 2.15 DEPTH*VELOCITY(FT*FT/SEC.) = 1.56
LONGEST FLOWPATH FROM NODE 800.00 TO NODE 803.00 = 1824.00 FEET.

FLOW PROCESS FROM NODE 803.00 TO NODE 804.00 IS CODE = 61

>>>>COMPUTE STREET FLOW TRAVEL TIME THRU SUBAREA<<<<
>>>>(STANDARD CURB SECTION USED)<<<<
=====

REPRESENTATIVE SLOPE = 0.0027
STREET LENGTH(FEET) = 367.00 CURB HEIGHT(INCHES) = 8.0
STREET HALFWIDTH(FEET) = 32.00

DISTANCE FROM CROWN TO CROSSFALL GRADEBREAK(FEET) = 18.00
INSIDE STREET CROSSFALL(DECIMAL) = 0.017
OUTSIDE STREET CROSSFALL(DECIMAL) = 0.020

SPECIFIED NUMBER OF HALFSTREETS CARRYING RUNOFF = 1
 STREET PARKWAY CROSSFALL(DECIMAL) = 0.020
 Manning's FRICTION FACTOR for Streetflow Section(curbs-to-curbs) = 0.0150
 Manning's FRICTION FACTOR for Back-of-Walk Flow Section = 0.0200

**TRAVEL TIME COMPUTED USING ESTIMATED FLOW(CFS) = 24.37
 STREET FLOW SPLITS OVER STREET-CROWN
 FULL DEPTH(Feet) = 0.74 FLOOD WIDTH(Feet) = 35.88
 FULL HALF-STREET VELOCITY(Feet/Sec.) = 2.18
 SPLIT DEPTH(Feet) = 0.47 SPLIT FLOOD WIDTH(Feet) = 15.93
 SPLIT FLOW(CFS) = 4.02 SPLIT VELOCITY(Feet/Sec.) = 1.52
 STREETFLOW MODEL RESULTS USING ESTIMATED FLOW:
 STREET FLOW DEPTH(Feet) = 0.74
 HALFSTREET FLOOD WIDTH(Feet) = 35.88
 AVERAGE FLOW VELOCITY(Feet/Sec.) = 2.18
 PRODUCT OF DEPTH&VELOCITY(FT*FT/SEC.) = 1.62
 STREET FLOW TRAVEL TIME(MIN.) = 2.81 Tc(MIN.) = 26.50
 * 10 YEAR RAINFALL INTENSITY(INCH/HR) = 1.561
 SUBAREA LOSS RATE DATA(AMC II):

DEVELOPMENT TYPE/ LAND USE	SCS SOIL GROUP	AREA (ACRES)	Fp (INCH/HR)	Ap (DECIMAL)	SCS CN
COMMERCIAL	B	8.30	0.30	0.100	56

SUBAREA AVERAGE PERVIOUS LOSS RATE, Fp(INCH/HR) = 0.30
 SUBAREA AVERAGE PERVIOUS AREA FRACTION, Ap = 0.100
 SUBAREA AREA(ACRES) = 8.30 SUBAREA RUNOFF(CFS) = 11.44
 EFFECTIVE AREA(ACRES) = 21.00 AREA-AVERAGED Fm(INCH/HR) = 0.03
 AREA-AVERAGED Fp(INCH/HR) = 0.31 AREA-AVERAGED Ap = 0.10
 TOTAL AREA(ACRES) = 21.0 PEAK FLOW RATE(CFS) = 28.91

END OF SUBAREA STREET FLOW HYDRAULICS:
 DEPTH(Feet) = 0.74 HALFSTREET FLOOD WIDTH(Feet) = 35.88
 FLOW VELOCITY(Feet/Sec.) = 2.18 DEPTH*VELOCITY(FT*FT/SEC.) = 1.62
 *NOTE: INITIAL SUBAREA NOMOGRAPH WITH SUBAREA PARAMETERS,
 AND L = 367.0 FT WITH ELEVATION-DROP = 1.0 FT, IS 19.6 CFS,
 WHICH EXCEEDS THE TOP-OF-CURB STREET CAPACITY AT NODE 804.00
 LONGEST FLOWPATH FROM NODE 800.00 TO NODE 804.00 = 2191.00 FEET.

=====

END OF STUDY SUMMARY:

TOTAL AREA(ACRES)	=	21.0	TC(MIN.)	=	26.50
EFFECTIVE AREA(ACRES)	=	21.00	AREA-AVERAGED Fm(INCH/HR)	=	0.03
AREA-AVERAGED Fp(INCH/HR)	=	0.31	AREA-AVERAGED Ap	=	0.100
PEAK FLOW RATE(CFS)	=	28.91			

=====

=====

END OF RATIONAL METHOD ANALYSIS

RATIONAL METHOD HYDROLOGY COMPUTER PROGRAM PACKAGE
(Reference: 1986 ORANGE COUNTY HYDROLOGY CRITERION)
(c) Copyright 1983-2012 Advanced Engineering Software (aes)
Ver. 19.0 Release Date: 06/01/2012 License ID 1286

Analysis prepared by:

Psomas

***** DESCRIPTION OF STUDY *****
* STANTON TOWN CENTER SPECIFIC PLAN UPDATE - EXISTING CONDITION *
* WATERSHED A - 25-YR STORM EVENT - AMC II *
* SAB *

FILE NAME: STCEXA25.DAT
TIME/DATE OF STUDY: 21:08 10/04/2021

=====

USER SPECIFIED HYDROLOGY AND HYDRAULIC MODEL INFORMATION:

=====

--*TIME-OF-CONCENTRATION MODEL*--

USER SPECIFIED STORM EVENT (YEAR) = 25.00
SPECIFIED MINIMUM PIPE SIZE (INCH) = 18.00
SPECIFIED PERCENT OF GRADIENTS (DECIMAL) TO USE FOR FRICTION SLOPE = 0.90
DATA BANK RAINFALL USED
ANTECEDENT MOISTURE CONDITION (AMC) II ASSUMED FOR RATIONAL METHOD

USER-DEFINED STREET-SECTIONS FOR COUPLED PIPEFLOW AND STREETFLOW MODEL									
	HALF- WIDTH	CROWN TO CROSSFALL	STREET-CROSSFALL: IN- / OUT- / PARK- SIDE / SIDE / WAY	CURB HEIGHT (FT)	GUTTER-GEOMETRIES: WIDTH LIP HIKE (FT) (FT) (FT)	MANNING FACTOR (n)			
NO.	(FT)	(FT)							
===	=====	=====	=====	=====	=====	=====	=====	=====	=====
1	20.0	10.0	0.018/0.020/0.020	0.67	2.00	0.0312	0.167	0.0150	

GLOBAL STREET FLOW-DEPTH CONSTRAINTS:

1. Relative Flow-Depth = 0.00 FEET
as (Maximum Allowable Street Flow Depth) - (Top-of-Curb)
2. (Depth)*(Velocity) Constraint = 6.0 (FT*FT/S)
*SIZE PIPE WITH A FLOW CAPACITY GREATER THAN
OR EQUAL TO THE UPSTREAM TRIBUTARY PIPE.*
*USER-SPECIFIED MINIMUM TOPOGRAPHIC SLOPE ADJUSTMENT NOT SELECTED

FLOW PROCESS FROM NODE 100.00 TO NODE 101.00 IS CODE = 21

>>>>>RATIONAL METHOD INITIAL SUBAREA ANALYSIS<<<<<
>>USE TIME-OF-CONCENTRATION NOMOGRAPH FOR INITIAL SUBAREA<<

=====

INITIAL SUBAREA FLOW-LENGTH (FEET) = 275.00
ELEVATION DATA: UPSTREAM (FEET) = 73.00 DOWNSTREAM (FEET) = 72.00

$T_c = K * [(LENGTH ** 3.00) / (ELEVATION CHANGE)] ** 0.20$
 SUBAREA ANALYSIS USED MINIMUM T_c (MIN.) = 8.840
 * 25 YEAR RAINFALL INTENSITY (INCH/HR) = 3.494
 SUBAREA T_c AND LOSS RATE DATA (AMC II):

DEVELOPMENT TYPE/ LAND USE	SCS SOIL GROUP	AREA (ACRES)	F_p (INCH/HR)	A_p (DECIMAL)	SCS CN	T_c (MIN.)
COMMERCIAL	A	0.80	0.40	0.100	32	8.84
RESIDENTIAL						
"5-7 DWELLINGS/ACRE"	A	0.30	0.40	0.500	32	11.31

 SUBAREA AVERAGE PERVIOUS LOSS RATE, F_p (INCH/HR) = 0.40
 SUBAREA AVERAGE PERVIOUS AREA FRACTION, A_p = 0.209
 SUBAREA RUNOFF (CFS) = 3.38
 TOTAL AREA (ACRES) = 1.10 PEAK FLOW RATE (CFS) = 3.38

 FLOW PROCESS FROM NODE 101.00 TO NODE 102.00 IS CODE = 61

>>>>> COMPUTE STREET FLOW TRAVEL TIME THRU SUBAREA <<<<<
 >>>>> (STANDARD CURB SECTION USED) <<<<<

UPSTREAM ELEVATION (FEET) = 72.00 DOWNSTREAM ELEVATION (FEET) = 71.00
 STREET LENGTH (FEET) = 176.00 CURB HEIGHT (INCHES) = 6.0
 STREET HALFWIDTH (FEET) = 20.00

DISTANCE FROM CROWN TO CROSSFALL GRADEBREAK (FEET) = 15.00
 INSIDE STREET CROSSFALL (DECIMAL) = 0.020
 OUTSIDE STREET CROSSFALL (DECIMAL) = 0.020

SPECIFIED NUMBER OF HALFSTREETS CARRYING RUNOFF = 1
 STREET PARKWAY CROSSFALL (DECIMAL) = 0.020
 Manning's FRICTION FACTOR for Streetflow Section (curb-to-curb) = 0.0150
 Manning's FRICTION FACTOR for Back-of-Walk Flow Section = 0.0200

**TRAVEL TIME COMPUTED USING ESTIMATED FLOW (CFS) = 4.34
 STREETFLOW MODEL RESULTS USING ESTIMATED FLOW:
 STREET FLOW DEPTH (FEET) = 0.41
 HALFSTREET FLOOD WIDTH (FEET) = 14.11
 AVERAGE FLOW VELOCITY (FEET/SEC.) = 2.06
 PRODUCT OF DEPTH&VELOCITY (FT*FT/SEC.) = 0.84
 STREET FLOW TRAVEL TIME (MIN.) = 1.43 T_c (MIN.) = 10.27
 * 25 YEAR RAINFALL INTENSITY (INCH/HR) = 3.210
 SUBAREA LOSS RATE DATA (AMC II):

DEVELOPMENT TYPE/ LAND USE	SCS SOIL GROUP	AREA (ACRES)	F_p (INCH/HR)	A_p (DECIMAL)	SCS CN
COMMERCIAL	A	0.20	0.40	0.100	32
RESIDENTIAL					
"5-7 DWELLINGS/ACRE"	A	0.50	0.40	0.500	32

 SUBAREA AVERAGE PERVIOUS LOSS RATE, F_p (INCH/HR) = 0.40
 SUBAREA AVERAGE PERVIOUS AREA FRACTION, A_p = 0.386
 SUBAREA AREA (ACRES) = 0.70 SUBAREA RUNOFF (CFS) = 1.93
 EFFECTIVE AREA (ACRES) = 1.80 AREA-AVERAGED F_m (INCH/HR) = 0.11
 AREA-AVERAGED F_p (INCH/HR) = 0.40 AREA-AVERAGED A_p = 0.28
 TOTAL AREA (ACRES) = 1.8 PEAK FLOW RATE (CFS) = 5.02

END OF SUBAREA STREET FLOW HYDRAULICS:
 DEPTH (FEET) = 0.42 HALFSTREET FLOOD WIDTH (FEET) = 14.93
 FLOW VELOCITY (FEET/SEC.) = 2.14 DEPTH*VELOCITY (FT*FT/SEC.) = 0.91

LONGEST FLOWPATH FROM NODE 100.00 TO NODE 102.00 = 451.00 FEET.

FLOW PROCESS FROM NODE 102.00 TO NODE 103.00 IS CODE = 61

>>>>>COMPUTE STREET FLOW TRAVEL TIME THRU SUBAREA<<<<<

>>>>>(STANDARD CURB SECTION USED)<<<<<

=====

UPSTREAM ELEVATION(FEET) = 71.00 DOWNSTREAM ELEVATION(FEET) = 70.00
STREET LENGTH(FEET) = 216.00 CURB HEIGHT(INCHES) = 6.0
STREET HALFWIDTH(FEET) = 20.00

DISTANCE FROM CROWN TO CROSSFALL GRADEBREAK(FEET) = 15.00
INSIDE STREET CROSSFALL(DECIMAL) = 0.020
OUTSIDE STREET CROSSFALL(DECIMAL) = 0.020

SPECIFIED NUMBER OF HALFSTREETS CARRYING RUNOFF = 1
STREET PARKWAY CROSSFALL(DECIMAL) = 0.020
Manning's FRICTION FACTOR for Streetflow Section(curbs-to-curbs) = 0.0150
Manning's FRICTION FACTOR for Back-of-Walk Flow Section = 0.0200

**TRAVEL TIME COMPUTED USING ESTIMATED FLOW(CFS) = 6.03
STREETFLOW MODEL RESULTS USING ESTIMATED FLOW:
STREET FLOW DEPTH(FEET) = 0.46
HALFSTREET FLOOD WIDTH(FEET) = 16.75
AVERAGE FLOW VELOCITY(FEET/SEC.) = 2.06
PRODUCT OF DEPTH&VELOCITY(FT*FT/SEC.) = 0.95
STREET FLOW TRAVEL TIME(MIN.) = 1.75 Tc(MIN.) = 12.01
* 25 YEAR RAINFALL INTENSITY(INCH/HR) = 2.937
SUBAREA LOSS RATE DATA(AMC II):

DEVELOPMENT TYPE/ LAND USE	SCS SOIL GROUP	AREA (ACRES)	Fp (INCH/HR)	Ap (DECIMAL)	SCS CN
COMMERCIAL	A	0.30	0.40	0.100	32
RESIDENTIAL					
"5-7 DWELLINGS/ACRE"	A	0.50	0.40	0.500	32

SUBAREA AVERAGE PERVIOUS LOSS RATE, Fp(INCH/HR) = 0.40
SUBAREA AVERAGE PERVIOUS AREA FRACTION, Ap = 0.350
SUBAREA AREA(ACRES) = 0.80 SUBAREA RUNOFF(CFS) = 2.01
EFFECTIVE AREA(ACRES) = 2.60 AREA-AVERAGED Fm(INCH/HR) = 0.12
AREA-AVERAGED Fp(INCH/HR) = 0.40 AREA-AVERAGED Ap = 0.30
TOTAL AREA(ACRES) = 2.6 PEAK FLOW RATE(CFS) = 6.59

END OF SUBAREA STREET FLOW HYDRAULICS:
DEPTH(FEET) = 0.47 HALFSTREET FLOOD WIDTH(FEET) = 17.33
FLOW VELOCITY(FEET/SEC.) = 2.11 DEPTH*VELOCITY(FT*FT/SEC.) = 1.00
LONGEST FLOWPATH FROM NODE 100.00 TO NODE 103.00 = 667.00 FEET.

FLOW PROCESS FROM NODE 103.00 TO NODE 104.00 IS CODE = 61

>>>>>COMPUTE STREET FLOW TRAVEL TIME THRU SUBAREA<<<<<

>>>>>(STANDARD CURB SECTION USED)<<<<<

=====

UPSTREAM ELEVATION(FEET) = 70.00 DOWNSTREAM ELEVATION(FEET) = 69.00
STREET LENGTH(FEET) = 214.00 CURB HEIGHT(INCHES) = 6.0
STREET HALFWIDTH(FEET) = 20.00

DISTANCE FROM CROWN TO CROSSFALL GRADEBREAK (FEET) = 15.00
INSIDE STREET CROSSFALL (DECIMAL) = 0.020
OUTSIDE STREET CROSSFALL (DECIMAL) = 0.020

SPECIFIED NUMBER OF HALFSTREETS CARRYING RUNOFF = 1
STREET PARKWAY CROSSFALL (DECIMAL) = 0.020
Manning's FRICTION FACTOR for Streetflow Section (curb-to-curb) = 0.0150
Manning's FRICTION FACTOR for Back-of-Walk Flow Section = 0.0200

**TRAVEL TIME COMPUTED USING ESTIMATED FLOW (CFS) = 7.54
STREETFLOW MODEL RESULTS USING ESTIMATED FLOW:
STREET FLOW DEPTH (FEET) = 0.49
HALFSTREET FLOOD WIDTH (FEET) = 18.27
AVERAGE FLOW VELOCITY (FEET/SEC.) = 2.18
PRODUCT OF DEPTH&VELOCITY (FT*FT/SEC.) = 1.07
STREET FLOW TRAVEL TIME (MIN.) = 1.64 Tc (MIN.) = 13.65
* 25 YEAR RAINFALL INTENSITY (INCH/HR) = 2.732
SUBAREA LOSS RATE DATA (AMC II):
DEVELOPMENT TYPE/ SCS SOIL AREA Fp Ap SCS
LAND USE GROUP (ACRES) (INCH/HR) (DECIMAL) CN
COMMERCIAL A 0.30 0.40 0.100 32
RESIDENTIAL
"5-7 DWELLINGS/ACRE" B 0.50 0.30 0.500 56
SUBAREA AVERAGE PERVIOUS LOSS RATE, Fp (INCH/HR) = 0.31
SUBAREA AVERAGE PERVIOUS AREA FRACTION, Ap = 0.350
SUBAREA AREA (ACRES) = 0.80 SUBAREA RUNOFF (CFS) = 1.89
EFFECTIVE AREA (ACRES) = 3.40 AREA-AVERAGED Fm (INCH/HR) = 0.12
AREA-AVERAGED Fp (INCH/HR) = 0.38 AREA-AVERAGED Ap = 0.31
TOTAL AREA (ACRES) = 3.4 PEAK FLOW RATE (CFS) = 8.00

END OF SUBAREA STREET FLOW HYDRAULICS:
DEPTH (FEET) = 0.50 HALFSTREET FLOOD WIDTH (FEET) = 18.68
FLOW VELOCITY (FEET/SEC.) = 2.22 DEPTH*VELOCITY (FT*FT/SEC.) = 1.11
LONGEST FLOWPATH FROM NODE 100.00 TO NODE 104.00 = 881.00 FEET.

FLOW PROCESS FROM NODE 104.00 TO NODE 105.00 IS CODE = 61

>>>> COMPUTE STREET FLOW TRAVEL TIME THRU SUBAREA <<<<
>>>> (STANDARD CURB SECTION USED) <<<<

=====

UPSTREAM ELEVATION (FEET) = 69.00 DOWNSTREAM ELEVATION (FEET) = 68.00
STREET LENGTH (FEET) = 300.00 CURB HEIGHT (INCHES) = 6.0
STREET HALFWIDTH (FEET) = 20.00

DISTANCE FROM CROWN TO CROSSFALL GRADEBREAK (FEET) = 15.00
INSIDE STREET CROSSFALL (DECIMAL) = 0.020
OUTSIDE STREET CROSSFALL (DECIMAL) = 0.020

SPECIFIED NUMBER OF HALFSTREETS CARRYING RUNOFF = 1
STREET PARKWAY CROSSFALL (DECIMAL) = 0.020
Manning's FRICTION FACTOR for Streetflow Section (curb-to-curb) = 0.0150
Manning's FRICTION FACTOR for Back-of-Walk Flow Section = 0.0200

**TRAVEL TIME COMPUTED USING ESTIMATED FLOW (CFS) = 9.18
STREET FLOW SPLITS OVER STREET-CROWN
FULL DEPTH (FEET) = 0.53 FLOOD WIDTH (FEET) = 21.31

```

FULL HALF-STREET VELOCITY (FEET/SEC.) = 1.95
SPLIT DEPTH (FEET) = 0.30 SPLIT FLOOD WIDTH (FEET) = 8.90
SPLIT FLOW (CFS) = 1.10 SPLIT VELOCITY (FEET/SEC.) = 1.21
STREETFLOW MODEL RESULTS USING ESTIMATED FLOW:
STREET FLOW DEPTH (FEET) = 0.53
HALFSTREET FLOOD WIDTH (FEET) = 21.31
AVERAGE FLOW VELOCITY (FEET/SEC.) = 1.95
PRODUCT OF DEPTH&VELOCITY (FT*FT/SEC.) = 1.03
STREET FLOW TRAVEL TIME (MIN.) = 2.56 Tc (MIN.) = 16.21
* 25 YEAR RAINFALL INTENSITY (INCH/HR) = 2.479
SUBAREA LOSS RATE DATA (AMC II):
  DEVELOPMENT TYPE/    SCS SOIL    AREA      Fp      Ap      SCS
      LAND USE          GROUP   (ACRES)   (INCH/HR) (DECIMAL) CN
RESIDENTIAL
"5-7 DWELLINGS/ACRE"    B        0.70      0.30      0.500    56
COMMERCIAL              B        0.40      0.30      0.100    56
SUBAREA AVERAGE PERVIOUS LOSS RATE, Fp (INCH/HR) = 0.30
SUBAREA AVERAGE PERVIOUS AREA FRACTION, Ap = 0.355
SUBAREA AREA (ACRES) = 1.10 SUBAREA RUNOFF (CFS) = 2.35
EFFECTIVE AREA (ACRES) = 4.50 AREA-AVERAGED Fm (INCH/HR) = 0.11
AREA-AVERAGED Fp (INCH/HR) = 0.36 AREA-AVERAGED Ap = 0.32
TOTAL AREA (ACRES) = 4.5 PEAK FLOW RATE (CFS) = 9.58

END OF SUBAREA STREET FLOW HYDRAULICS:
DEPTH (FEET) = 0.53 HALFSTREET FLOOD WIDTH (FEET) = 21.31
FLOW VELOCITY (FEET/SEC.) = 1.95 DEPTH*VELOCITY (FT*FT/SEC.) = 1.03
LONGEST FLOWPATH FROM NODE 100.00 TO NODE 105.00 = 1181.00 FEET.

*****
FLOW PROCESS FROM NODE 105.00 TO NODE 105.00 IS CODE = 10
-----
>>>>>MAIN-STREAM MEMORY COPIED ONTO MEMORY BANK # 1 <<<<<
=====

*****
FLOW PROCESS FROM NODE 105.10 TO NODE 105.20 IS CODE = 21
-----
>>>>>RATIONAL METHOD INITIAL SUBAREA ANALYSIS<<<<<
>>USE TIME-OF-CONCENTRATION NOMOGRAPH FOR INITIAL SUBAREA<<
=====
INITIAL SUBAREA FLOW-LENGTH (FEET) = 362.00
ELEVATION DATA: UPSTREAM (FEET) = 74.00 DOWNSTREAM (FEET) = 72.00

Tc = K*[(LENGTH** 3.00)/(ELEVATION CHANGE)]**0.20
SUBAREA ANALYSIS USED MINIMUM Tc (MIN.) = 9.076
* 25 YEAR RAINFALL INTENSITY (INCH/HR) = 3.442
SUBAREA Tc AND LOSS RATE DATA (AMC II):
  DEVELOPMENT TYPE/    SCS SOIL    AREA      Fp      Ap      SCS    Tc
      LAND USE          GROUP   (ACRES)   (INCH/HR) (DECIMAL) CN (MIN.)
COMMERCIAL              A        1.00      0.40      0.100    32    9.08
SUBAREA AVERAGE PERVIOUS LOSS RATE, Fp (INCH/HR) = 0.40
SUBAREA AVERAGE PERVIOUS AREA FRACTION, Ap = 0.100
SUBAREA RUNOFF (CFS) = 3.06
TOTAL AREA (ACRES) = 1.00 PEAK FLOW RATE (CFS) = 3.06

*****
FLOW PROCESS FROM NODE 105.20 TO NODE 105.30 IS CODE = 61

```

>>>>>COMPUTE STREET FLOW TRAVEL TIME THRU SUBAREA<<<<<
>>>>>(STANDARD CURB SECTION USED)<<<<<
=====

UPSTREAM ELEVATION(FEET) = 72.00 DOWNSTREAM ELEVATION(FEET) = 69.00
STREET LENGTH(FEET) = 483.00 CURB HEIGHT(INCHES) = 6.0
STREET HALFWIDTH(FEET) = 20.00

DISTANCE FROM CROWN TO CROSSFALL GRADEBREAK(FEET) = 15.00
INSIDE STREET CROSSFALL(DECIMAL) = 0.020
OUTSIDE STREET CROSSFALL(DECIMAL) = 0.020

SPECIFIED NUMBER OF HALFSTREETS CARRYING RUNOFF = 1
STREET PARKWAY CROSSFALL(DECIMAL) = 0.020
Manning's FRICTION FACTOR for Streetflow Section(curbs-to-curbs) = 0.0150
Manning's FRICTION FACTOR for Back-of-Walk Flow Section = 0.0200

**TRAVEL TIME COMPUTED USING ESTIMATED FLOW(CFS) = 10.87
STREETFLOW MODEL RESULTS USING ESTIMATED FLOW:
STREET FLOW DEPTH(FEET) = 0.52
HALFSTREET FLOOD WIDTH(FEET) = 21.14
AVERAGE FLOW VELOCITY(FEET/SEC.) = 2.65
PRODUCT OF DEPTH&VELOCITY(FT*FT/SEC.) = 1.39
STREET FLOW TRAVEL TIME(MIN.) = 3.03 Tc(MIN.) = 12.11
* 25 YEAR RAINFALL INTENSITY(INCH/HR) = 2.924

SUBAREA LOSS RATE DATA(AMC II):

DEVELOPMENT TYPE/ LAND USE	SCS SOIL GROUP	AREA (ACRES)	Fp (INCH/HR)	Ap (DECIMAL)	SCS CN
COMMERCIAL	A	2.10	0.40	0.100	32
COMMERCIAL	B	3.90	0.30	0.100	56

SUBAREA AVERAGE PERVIOUS LOSS RATE, Fp(INCH/HR) = 0.34
SUBAREA AVERAGE PERVIOUS AREA FRACTION, Ap = 0.100
SUBAREA AREA(ACRES) = 6.00 SUBAREA RUNOFF(CFS) = 15.61
EFFECTIVE AREA(ACRES) = 7.00 AREA-AVERAGED Fm(INCH/HR) = 0.03
AREA-AVERAGED Fp(INCH/HR) = 0.34 AREA-AVERAGED Ap = 0.10
TOTAL AREA(ACRES) = 7.0 PEAK FLOW RATE(CFS) = 18.20

END OF SUBAREA STREET FLOW HYDRAULICS:

DEPTH(FEET) = 0.53 HALFSTREET FLOOD WIDTH(FEET) = 21.31
FLOW VELOCITY(FEET/SEC.) = 2.66 DEPTH*VELOCITY(FT*FT/SEC.) = 1.40
*NOTE: INITIAL SUBAREA NOMOGRAPH WITH SUBAREA PARAMETERS,
AND L = 483.0 FT WITH ELEVATION-DROP = 3.0 FT, IS 17.5 CFS,
WHICH EXCEEDS THE TOP-OF-CURB STREET CAPACITY AT NODE 105.30
LONGEST FLOWPATH FROM NODE 105.10 TO NODE 105.30 = 845.00 FEET.

FLOW PROCESS FROM NODE 105.30 TO NODE 105.40 IS CODE = 61

>>>>>COMPUTE STREET FLOW TRAVEL TIME THRU SUBAREA<<<<<
>>>>>(STANDARD CURB SECTION USED)<<<<<
=====

UPSTREAM ELEVATION(FEET) = 69.00 DOWNSTREAM ELEVATION(FEET) = 67.60
STREET LENGTH(FEET) = 585.00 CURB HEIGHT(INCHES) = 8.0
STREET HALFWIDTH(FEET) = 20.00

DISTANCE FROM CROWN TO CROSSFALL GRADEBREAK(FEET) = 15.00
INSIDE STREET CROSSFALL(DECIMAL) = 0.020

OUTSIDE STREET CROSSFALL(DECIMAL) = 0.020

SPECIFIED NUMBER OF HALFSTREETS CARRYING RUNOFF = 1

STREET PARKWAY CROSSFALL(DECIMAL) = 0.020

Manning's FRICTION FACTOR for Streetflow Section(curb-to-curb) = 0.0150

Manning's FRICTION FACTOR for Back-of-Walk Flow Section = 0.0200

**TRAVEL TIME COMPUTED USING ESTIMATED FLOW(CFS) = 23.83

STREET FLOWING FULL

STREETFLOW MODEL RESULTS USING ESTIMATED FLOW:

STREET FLOW DEPTH(FEET) = 0.64

HALFSTREET FLOOD WIDTH(FEET) = 20.00

AVERAGE FLOW VELOCITY(FEET/SEC.) = 2.07

PRODUCT OF DEPTH&VELOCITY(FT*FT/SEC.) = 1.32

STREET FLOW TRAVEL TIME(MIN.) = 4.72 Tc(MIN.) = 16.83

* 25 YEAR RAINFALL INTENSITY(INCH/HR) = 2.427

SUBAREA LOSS RATE DATA(AMC II):

DEVELOPMENT TYPE/ LAND USE	SCS SOIL GROUP	AREA (ACRES)	Fp (INCH/HR)	Ap (DECIMAL)	SCS CN
COMMERCIAL	B	5.20	0.30	0.100	56

SUBAREA AVERAGE PERVIOUS LOSS RATE, Fp(INCH/HR) = 0.30

SUBAREA AVERAGE PERVIOUS AREA FRACTION, Ap = 0.100

SUBAREA AREA(ACRES) = 5.20 SUBAREA RUNOFF(CFS) = 11.22

EFFECTIVE AREA(ACRES) = 12.20 AREA-AVERAGED Fm(INCH/HR) = 0.03

AREA-AVERAGED Fp(INCH/HR) = 0.33 AREA-AVERAGED Ap = 0.10

TOTAL AREA(ACRES) = 12.2 PEAK FLOW RATE(CFS) = 26.29

END OF SUBAREA STREET FLOW HYDRAULICS:

DEPTH(FEET) = 0.65 HALFSTREET FLOOD WIDTH(FEET) = 20.00

FLOW VELOCITY(FEET/SEC.) = 2.15 DEPTH*VELOCITY(FT*FT/SEC.) = 1.41

LONGEST FLOWPATH FROM NODE 105.10 TO NODE 105.40 = 1430.00 FEET.

FLOW PROCESS FROM NODE 105.40 TO NODE 105.00 IS CODE = 31

>>>>>COMPUTE PIPE-FLOW TRAVEL TIME THRU SUBAREA<<<<<

>>>>>USING COMPUTER-ESTIMATED PIPESIZE (NON-PRESSURE FLOW)<<<<<

ELEVATION DATA: UPSTREAM(FEET) = 64.00 DOWNSTREAM(FEET) = 63.90

FLOW LENGTH(FEET) = 55.00 MANNING'S N = 0.013

DEPTH OF FLOW IN 36.0 INCH PIPE IS 28.7 INCHES

PIPE-FLOW VELOCITY(FEET/SEC.) = 4.35

ESTIMATED PIPE DIAMETER(INCH) = 36.00 NUMBER OF PIPES = 1

PIPE-FLOW(CFS) = 26.29

PIPE TRAVEL TIME(MIN.) = 0.21 Tc(MIN.) = 17.04

LONGEST FLOWPATH FROM NODE 105.10 TO NODE 105.00 = 1485.00 FEET.

FLOW PROCESS FROM NODE 105.00 TO NODE 105.00 IS CODE = 11

>>>>>CONFLUENCE MEMORY BANK # 1 WITH THE MAIN-STREAM MEMORY<<<<<

** MAIN STREAM CONFLUENCE DATA **

STREAM NUMBER	Q (CFS)	Tc (MIN.)	Intensity (INCH/HR)	Fp(Fm) (INCH/HR)	Ap	Ae (ACRES)	HEADWATER NODE
1	26.29	17.04	2.410	0.33(0.03)	0.10	12.2	105.10

LONGEST FLOWPATH FROM NODE 105.10 TO NODE 105.00 = 1485.00 FEET.

** MEMORY BANK # 1 CONFLUENCE DATA **

STREAM NUMBER	Q (CFS)	Tc (MIN.)	Intensity (INCH/HR)	Fp(Fm) (INCH/HR)	Ap	Ae (ACRES)	HEADWATER NODE
1	9.58	16.21	2.479	0.36(0.11)	0.32	4.5	100.00

LONGEST FLOWPATH FROM NODE 100.00 TO NODE 105.00 = 1181.00 FEET.

** PEAK FLOW RATE TABLE **

STREAM NUMBER	Q (CFS)	Tc (MIN.)	Intensity (INCH/HR)	Fp(Fm) (INCH/HR)	Ap	Ae (ACRES)	HEADWATER NODE	SOURCE FLOW
1	35.31	16.21	2.479	0.34(0.06)	0.16	16.1	100.00	0.0
2	35.59	17.04	2.410	0.34(0.05)	0.16	16.7	105.10	18.7

TOTAL AREA(ACRES) = 16.7

COMPUTED CONFLUENCE ESTIMATES ARE AS FOLLOWS:

PEAK FLOW RATE(CFS) = 35.59 Tc(MIN.) = 17.039
EFFECTIVE AREA(ACRES) = 16.70 AREA-AVERAGED Fm(INCH/HR) = 0.05
AREA-AVERAGED Fp(INCH/HR) = 0.34 AREA-AVERAGED Ap = 0.16
TOTAL AREA(ACRES) = 16.7
LONGEST FLOWPATH FROM NODE 105.10 TO NODE 105.00 = 1485.00 FEET.

FLOW PROCESS FROM NODE 105.00 TO NODE 105.00 IS CODE = 12

>>>>>CLEAR MEMORY BANK # 1 <<<<<

FLOW PROCESS FROM NODE 105.00 TO NODE 106.00 IS CODE = 31

>>>>>COMPUTE PIPE-FLOW TRAVEL TIME THRU SUBAREA<<<<<

>>>>>USING COMPUTER-ESTIMATED PIPESIZE (NON-PRESSURE FLOW)<<<<<

ELEVATION DATA: UPSTREAM(FEET) = 603.90 DOWNSTREAM(FEET) = 603.60
FLOW LENGTH(FEET) = 240.00 MANNING'S N = 0.013
DEPTH OF FLOW IN 45.0 INCH PIPE IS 32.7 INCHES
PIPE-FLOW VELOCITY(FEET/SEC.) = 4.14
ESTIMATED PIPE DIAMETER(INCH) = 45.00 NUMBER OF PIPES = 1
PIPE-FLOW(CFS) = 35.59
PIPE TRAVEL TIME(MIN.) = 0.97 Tc(MIN.) = 18.00
LONGEST FLOWPATH FROM NODE 105.10 TO NODE 106.00 = 1725.00 FEET.

FLOW PROCESS FROM NODE 106.00 TO NODE 106.00 IS CODE = 81

>>>>>ADDITION OF SUBAREA TO MAINLINE PEAK FLOW<<<<<

MAINLINE Tc(MIN.) = 18.00

* 25 YEAR RAINFALL INTENSITY(INCH/HR) = 2.336

SUBAREA LOSS RATE DATA(AMC II):

DEVELOPMENT TYPE/ LAND USE	SCS SOIL GROUP	AREA (ACRES)	Fp (INCH/HR)	Ap (DECIMAL)	SCS CN
COMMERCIAL	A	0.50	0.40	0.100	32
RESIDENTIAL					
"5-7 DWELLINGS/ACRE"	A	0.40	0.40	0.500	32
COMMERCIAL	B	0.50	0.30	0.100	56

RESIDENTIAL

"5-7 DWELLINGS/ACRE" B 0.50 0.30 0.500 56
 SUBAREA AVERAGE PERVIOUS LOSS RATE, F_p (INCH/HR) = 0.35
 SUBAREA AVERAGE PERVIOUS AREA FRACTION, A_p = 0.289
 SUBAREA AREA (ACRES) = 1.90 SUBAREA RUNOFF (CFS) = 3.82
 EFFECTIVE AREA (ACRES) = 18.60 AREA-AVERAGED F_m (INCH/HR) = 0.06
 AREA-AVERAGED F_p (INCH/HR) = 0.34 AREA-AVERAGED A_p = 0.17
 TOTAL AREA (ACRES) = 18.6 PEAK FLOW RATE (CFS) = 38.11

FLOW PROCESS FROM NODE 106.00 TO NODE 107.00 IS CODE = 31

>>>>>COMPUTE PIPE-FLOW TRAVEL TIME THRU SUBAREA<<<<<

>>>>>USING COMPUTER-ESTIMATED PIPESIZE (NON-PRESSURE FLOW)<<<<<

=====

ELEVATION DATA: UPSTREAM (FEET) = 63.60 DOWNSTREAM (FEET) = 63.20
 FLOW LENGTH (FEET) = 334.00 MANNING'S N = 0.013
 DEPTH OF FLOW IN 45.0 INCH PIPE IS 35.4 INCHES
 PIPE-FLOW VELOCITY (FEET/SEC.) = 4.09
 ESTIMATED PIPE DIAMETER (INCH) = 45.00 NUMBER OF PIPES = 1
 PIPE-FLOW (CFS) = 38.11
 PIPE TRAVEL TIME (MIN.) = 1.36 T_c (MIN.) = 19.36
 LONGEST FLOWPATH FROM NODE 105.10 TO NODE 107.00 = 2059.00 FEET.

FLOW PROCESS FROM NODE 107.00 TO NODE 107.00 IS CODE = 81

>>>>>ADDITION OF SUBAREA TO MAINLINE PEAK FLOW<<<<<

=====

MAINLINE T_c (MIN.) = 19.36

* 25 YEAR RAINFALL INTENSITY (INCH/HR) = 2.242

SUBAREA LOSS RATE DATA (AMC II):

DEVELOPMENT TYPE/ LAND USE	SCS SOIL GROUP	AREA (ACRES)	F_p (INCH/HR)	A_p (DECIMAL)	SCS CN
COMMERCIAL	A	2.90	0.40	0.100	32
RESIDENTIAL					
"5-7 DWELLINGS/ACRE"	A	0.70	0.40	0.500	32
RESIDENTIAL					
"5-7 DWELLINGS/ACRE"	B	0.20	0.30	0.500	56
SUBAREA AVERAGE PERVIOUS LOSS RATE, F_p (INCH/HR) = 0.39					
SUBAREA AVERAGE PERVIOUS AREA FRACTION, A_p = 0.195					
SUBAREA AREA (ACRES) = 3.80 SUBAREA RUNOFF (CFS) = 7.41					
EFFECTIVE AREA (ACRES) = 22.40 AREA-AVERAGED F_m (INCH/HR) = 0.06					
AREA-AVERAGED F_p (INCH/HR) = 0.35 AREA-AVERAGED A_p = 0.18					
TOTAL AREA (ACRES) = 22.4 PEAK FLOW RATE (CFS) = 43.94					

FLOW PROCESS FROM NODE 107.00 TO NODE 108.00 IS CODE = 31

>>>>>COMPUTE PIPE-FLOW TRAVEL TIME THRU SUBAREA<<<<<

>>>>>USING COMPUTER-ESTIMATED PIPESIZE (NON-PRESSURE FLOW)<<<<<

=====

ELEVATION DATA: UPSTREAM (FEET) = 63.20 DOWNSTREAM (FEET) = 62.50
 FLOW LENGTH (FEET) = 467.00 MANNING'S N = 0.013
 DEPTH OF FLOW IN 45.0 INCH PIPE IS 36.4 INCHES
 PIPE-FLOW VELOCITY (FEET/SEC.) = 4.59
 ESTIMATED PIPE DIAMETER (INCH) = 45.00 NUMBER OF PIPES = 1

PIPE-FLOW(CFS) = 43.94
 PIPE TRAVEL TIME(MIN.) = 1.70 Tc(MIN.) = 21.06
 LONGEST FLOWPATH FROM NODE 105.10 TO NODE 108.00 = 2526.00 FEET.

FLOW PROCESS FROM NODE 108.00 TO NODE 108.00 IS CODE = 81

>>>>ADDITION OF SUBAREA TO MAINLINE PEAK FLOW<<<<

=====

MAINLINE Tc(MIN.) = 21.06
 * 25 YEAR RAINFALL INTENSITY(INCH/HR) = 2.137
 SUBAREA LOSS RATE DATA(AMC II):

DEVELOPMENT TYPE/ LAND USE	SCS SOIL GROUP	AREA (ACRES)	Fp (INCH/HR)	Ap (DECIMAL)	SCS CN
COMMERCIAL	A	4.30	0.40	0.100	32
NATURAL POOR COVER "BARREN"	A	0.30	0.40	1.000	78
RESIDENTIAL "5-7 DWELLINGS/ACRE"	A	0.40	0.40	0.500	32

SUBAREA AVERAGE PERVIOUS LOSS RATE, Fp(INCH/HR) = 0.40
 SUBAREA AVERAGE PERVIOUS AREA FRACTION, Ap = 0.186
 SUBAREA AREA(ACRES) = 5.00 SUBAREA RUNOFF(CFS) = 9.28
 EFFECTIVE AREA(ACRES) = 27.40 AREA-AVERAGED Fm(INCH/HR) = 0.06
 AREA-AVERAGED Fp(INCH/HR) = 0.36 AREA-AVERAGED Ap = 0.18
 TOTAL AREA(ACRES) = 27.4 PEAK FLOW RATE(CFS) = 51.12

** PEAK FLOW RATE TABLE **

STREAM NUMBER	Q (CFS)	Tc (MIN.)	Intensity (INCH/HR)	Fp(Fm) (INCH/HR)	Ap	Ae (ACRES)	HEADWATER NODE	SOURCE FLOW
1	51.18	20.23	2.187	0.36(0.06)	0.18	26.8	100.00	0.0
2	51.12	21.06	2.137	0.36(0.06)	0.18	27.4	105.10	18.7

NEW PEAK FLOW DATA ARE:

PEAK FLOW RATE(CFS) = 51.18 Tc(MIN.) = 20.23
 AREA-AVERAGED Fm(INCH/HR) = 0.06 AREA-AVERAGED Fp(INCH/HR) = 0.36
 AREA-AVERAGED Ap = 0.18 EFFECTIVE AREA(ACRES) = 26.81

FLOW PROCESS FROM NODE 108.00 TO NODE 108.00 IS CODE = 81

>>>>ADDITION OF SUBAREA TO MAINLINE PEAK FLOW<<<<

=====

MAINLINE Tc(MIN.) = 20.23
 * 25 YEAR RAINFALL INTENSITY(INCH/HR) = 2.187
 SUBAREA LOSS RATE DATA(AMC II):

DEVELOPMENT TYPE/ LAND USE	SCS SOIL GROUP	AREA (ACRES)	Fp (INCH/HR)	Ap (DECIMAL)	SCS CN
COMMERCIAL	A	0.80	0.40	0.100	32
COMMERCIAL	B	1.20	0.30	0.100	56

SUBAREA AVERAGE PERVIOUS LOSS RATE, Fp(INCH/HR) = 0.34
 SUBAREA AVERAGE PERVIOUS AREA FRACTION, Ap = 0.100
 SUBAREA AREA(ACRES) = 2.00 SUBAREA RUNOFF(CFS) = 3.87
 EFFECTIVE AREA(ACRES) = 28.81 AREA-AVERAGED Fm(INCH/HR) = 0.06
 AREA-AVERAGED Fp(INCH/HR) = 0.36 AREA-AVERAGED Ap = 0.17
 TOTAL AREA(ACRES) = 29.4 PEAK FLOW RATE(CFS) = 55.06

FLOW PROCESS FROM NODE 108.00 TO NODE 109.00 IS CODE = 31

```

-----
>>>>>COMPUTE PIPE-FLOW TRAVEL TIME THRU SUBAREA<<<<<
>>>>>USING COMPUTER-ESTIMATED PIPESIZE (NON-PRESSURE FLOW)<<<<<
=====
ELEVATION DATA: UPSTREAM(FEET) = 62.50 DOWNSTREAM(FEET) = 62.20
FLOW LENGTH(FEET) = 213.00 MANNING'S N = 0.013
DEPTH OF FLOW IN 51.0 INCH PIPE IS 38.4 INCHES
PIPE-FLOW VELOCITY(FEET/SEC.) = 4.81
ESTIMATED PIPE DIAMETER(INCH) = 51.00 NUMBER OF PIPES = 1
PIPE-FLOW(CFS) = 55.06
PIPE TRAVEL TIME(MIN.) = 0.74 Tc(MIN.) = 20.97
LONGEST FLOWPATH FROM NODE 105.10 TO NODE 109.00 = 2739.00 FEET.

*****
FLOW PROCESS FROM NODE 109.00 TO NODE 109.00 IS CODE = 81
-----
>>>>>ADDITION OF SUBAREA TO MAINLINE PEAK FLOW<<<<<
=====
MAINLINE Tc(MIN.) = 20.97
* 25 YEAR RAINFALL INTENSITY(INCH/HR) = 2.143
SUBAREA LOSS RATE DATA(AMC II):
DEVELOPMENT TYPE/ SCS SOIL AREA Fp Ap SCS
LAND USE GROUP (ACRES) (INCH/HR) (DECIMAL) CN
COMMERCIAL A 3.80 0.40 0.100 32
NATURAL POOR COVER
"BARREN" A 0.20 0.40 1.000 78
RESIDENTIAL
"5-7 DWELLINGS/ACRE" A 0.40 0.40 0.500 32
SUBAREA AVERAGE PERVIOUS LOSS RATE, Fp(INCH/HR) = 0.40
SUBAREA AVERAGE PERVIOUS AREA FRACTION, Ap = 0.177
SUBAREA AREA(ACRES) = 4.40 SUBAREA RUNOFF(CFS) = 8.20
EFFECTIVE AREA(ACRES) = 33.21 AREA-AVERAGED Fm(INCH/HR) = 0.06
AREA-AVERAGED Fp(INCH/HR) = 0.37 AREA-AVERAGED Ap = 0.17
TOTAL AREA(ACRES) = 33.8 PEAK FLOW RATE(CFS) = 62.12

*****
FLOW PROCESS FROM NODE 109.00 TO NODE 110.00 IS CODE = 41
-----
>>>>>COMPUTE PIPE-FLOW TRAVEL TIME THRU SUBAREA<<<<<
>>>>>USING USER-SPECIFIED PIPESIZE (EXISTING ELEMENT)<<<<<
=====
ELEVATION DATA: UPSTREAM(FEET) = 62.20 DOWNSTREAM(FEET) = 62.00
FLOW LENGTH(FEET) = 207.00 MANNING'S N = 0.013
ASSUME FULL-FLOWING PIPELINE
PIPE-FLOW VELOCITY(FEET/SEC.) = 4.94
PIPE FLOW VELOCITY = (TOTAL FLOW)/(PIPE CROSS SECTION AREA)
GIVEN PIPE DIAMETER(INCH) = 48.00 NUMBER OF PIPES = 1
PIPE-FLOW(CFS) = 62.12
PIPE TRAVEL TIME(MIN.) = 0.70 Tc(MIN.) = 21.67
LONGEST FLOWPATH FROM NODE 105.10 TO NODE 110.00 = 2946.00 FEET.

*****
FLOW PROCESS FROM NODE 110.00 TO NODE 110.00 IS CODE = 16
-----
>>>>>USER SPECIFIED CONSTANT SOURCE FLOW AT NODE<<<<<
=====
USER-SPECIFIED CONSTANT SOURCE FLOW = 29.37(CFS)

```

USER-SPECIFIED AREA ASSOCIATED TO SOURCE FLOW = 17.60 (ACRES)
 * CUMULATIVE SOURCE FLOW DATA: FLOW(CFS) = 29.37 AREA(AC.) = 17.60
 * SUMMED DATA: FLOW(CFS) = 91.49 TOTAL AREA(ACRES) = 51.40

FLOW PROCESS FROM NODE 110.00 TO NODE 111.00 IS CODE = 51

>>>>>COMPUTE TRAPEZOIDAL CHANNEL FLOW<<<<<
 >>>>>TRAVELTIME THRU SUBAREA (EXISTING ELEMENT)<<<<<

ELEVATION DATA: UPSTREAM(FEET) = 62.00 DOWNSTREAM(FEET) = 60.20
 CHANNEL LENGTH THRU SUBAREA(FEET) = 647.00 CHANNEL SLOPE = 0.0028
 CHANNEL BASE(FEET) = 4.00 "Z" FACTOR = 1.000
 MANNING'S FACTOR = 0.015 MAXIMUM DEPTH(FEET) = 6.00
 * 25 YEAR RAINFALL INTENSITY(INCH/HR) = 2.020
 SUBAREA LOSS RATE DATA(AMC II):

DEVELOPMENT TYPE/ LAND USE	SCS SOIL GROUP	AREA (ACRES)	Fp (INCH/HR)	Ap (DECIMAL)	SCS CN
COMMERCIAL	A	13.90	0.40	0.100	32
RESIDENTIAL					
"5-7 DWELLINGS/ACRE"	A	4.50	0.40	0.500	32
NATURAL POOR COVER					
"BARREN"	A	1.30	0.40	1.000	78
RESIDENTIAL					
"8-10 DWELLINGS/ACRE"	A	0.70	0.40	0.400	32

SUBAREA AVERAGE PERVIOUS LOSS RATE, Fp(INCH/HR) = 0.40
 SUBAREA AVERAGE PERVIOUS AREA FRACTION, Ap = 0.256
 TRAVEL TIME COMPUTED USING ESTIMATED FLOW(CFS) = 109.10
 TRAVEL TIME THRU SUBAREA BASED ON VELOCITY(FEET/SEC.) = 6.74
 AVERAGE FLOW DEPTH(FEET) = 2.49 TRAVEL TIME(MIN.) = 1.60
 Tc(MIN.) = 23.27
 SUBAREA AREA(ACRES) = 20.40 SUBAREA RUNOFF(CFS) = 35.21
 EFFECTIVE AREA(ACRES) = 53.61 AREA-AVERAGED Fm(INCH/HR) = 0.08
 AREA-AVERAGED Fp(INCH/HR) = 0.38 AREA-AVERAGED Ap = 0.21
 TOTAL AREA(ACRES) = 54.2 PEAK FLOW RATE(CFS) = 93.68

END OF SUBAREA CHANNEL FLOW HYDRAULICS:
 DEPTH(FEET) = 2.66 FLOW VELOCITY(FEET/SEC.) = 6.95
 * TOTAL SOURCE FLOW(CFS) = 29.37
 LONGEST FLOWPATH FROM NODE 105.10 TO NODE 111.00 = 3593.00 FEET.

END OF STUDY SUMMARY:

TOTAL AREA(ACRES) = 54.2 TC(MIN.) = 23.27
 EFFECTIVE AREA(ACRES) = 53.61 AREA-AVERAGED Fm(INCH/HR) = 0.08
 AREA-AVERAGED Fp(INCH/HR) = 0.38 AREA-AVERAGED Ap = 0.206
 PEAK FLOW RATE(CFS) = 93.68
 * CUMULATIVE SOURCE FLOW DATA: FLOW(CFS) = 29.37 AREA(AC.) = 17.6
 * SUMMED DATA: FLOW(CFS) = 123.05 TOTAL AREA(ACRES) = 71.8

** PEAK FLOW RATE TABLE **

STREAM NUMBER	Q (CFS)	Tc (MIN.)	Intensity (INCH/HR)	Fp(Fm) (INCH/HR)	Ap	Ae (ACRES)	HEADWATER NODE	SOURCE FLOW
1	93.68	23.27	2.020	0.38(0.08)	0.21	53.6	100.00	29.4
2	92.79	24.10	1.980	0.38(0.08)	0.20	54.2	105.10	18.7

END OF RATIONAL METHOD ANALYSIS

RATIONAL METHOD HYDROLOGY COMPUTER PROGRAM PACKAGE
(Reference: 1986 ORANGE COUNTY HYDROLOGY CRITERION)
(c) Copyright 1983-2012 Advanced Engineering Software (aes)
Ver. 19.0 Release Date: 06/01/2012 License ID 1286

Analysis prepared by:

Psomas

***** DESCRIPTION OF STUDY *****
* STANTON TOWNE CENTER SPECIFIC PLAN UPDATE - EXISTING CONDITION *
* WATERSHED F - 25-YR STORM EVENT - AMC II *
* SAB *

FILE NAME: STCEXF25.DAT
TIME/DATE OF STUDY: 15:38 10/01/2021

=====

USER SPECIFIED HYDROLOGY AND HYDRAULIC MODEL INFORMATION:

=====

--*TIME-OF-CONCENTRATION MODEL*--

USER SPECIFIED STORM EVENT (YEAR) = 25.00
SPECIFIED MINIMUM PIPE SIZE (INCH) = 18.00
SPECIFIED PERCENT OF GRADIENTS (DECIMAL) TO USE FOR FRICTION SLOPE = 0.90
DATA BANK RAINFALL USED
ANTECEDENT MOISTURE CONDITION (AMC) II ASSUMED FOR RATIONAL METHOD

USER-DEFINED STREET-SECTIONS FOR COUPLED PIPEFLOW AND STREETFLOW MODEL									
	HALF- WIDTH	CROWN TO CROSSFALL	STREET-CROSSFALL: IN- / OUT- / PARK- SIDE / SIDE / WAY	CURB HEIGHT (FT)	GUTTER-GEOMETRIES: WIDTH (FT)	LIP (FT)	HIKE (FT)	MANNING FACTOR (n)	
NO.	(FT)	(FT)							
1	30.0	20.0	0.018/0.018/0.020	0.67	2.00	0.0312	0.167	0.0150	

GLOBAL STREET FLOW-DEPTH CONSTRAINTS:

1. Relative Flow-Depth = 0.00 FEET
as (Maximum Allowable Street Flow Depth) - (Top-of-Curb)
 2. (Depth)*(Velocity) Constraint = 6.0 (FT*FT/S)
- *SIZE PIPE WITH A FLOW CAPACITY GREATER THAN
OR EQUAL TO THE UPSTREAM TRIBUTARY PIPE.*
*USER-SPECIFIED MINIMUM TOPOGRAPHIC SLOPE ADJUSTMENT NOT SELECTED

FLOW PROCESS FROM NODE 600.00 TO NODE 601.00 IS CODE = 21

>>>>>RATIONAL METHOD INITIAL SUBAREA ANALYSIS<<<<<
>>USE TIME-OF-CONCENTRATION NOMOGRAPH FOR INITIAL SUBAREA<<
=====

INITIAL SUBAREA FLOW-LENGTH (FEET) = 278.00
ELEVATION DATA: UPSTREAM (FEET) = 69.00 DOWNSTREAM (FEET) = 68.00

$T_c = K * [(LENGTH ** 3.00) / (ELEVATION CHANGE)] ** 0.20$
 SUBAREA ANALYSIS USED MINIMUM T_c (MIN.) = 8.898
 * 25 YEAR RAINFALL INTENSITY (INCH/HR) = 3.481
 SUBAREA T_c AND LOSS RATE DATA (AMC II):

DEVELOPMENT TYPE/ LAND USE	SCS SOIL GROUP	AREA (ACRES)	F_p (INCH/HR)	A_p (DECIMAL)	SCS CN	T_c (MIN.)
COMMERCIAL	A	0.10	0.40	0.100	32	8.90
NATURAL POOR COVER "BARREN"	A	0.60	0.40	1.000	78	15.37

 SUBAREA AVERAGE PERVIOUS LOSS RATE, F_p (INCH/HR) = 0.40
 SUBAREA AVERAGE PERVIOUS AREA FRACTION, A_p = 0.871
 SUBAREA RUNOFF (CFS) = 1.97
 TOTAL AREA (ACRES) = 0.70 PEAK FLOW RATE (CFS) = 1.97

 FLOW PROCESS FROM NODE 601.00 TO NODE 602.00 IS CODE = 51

>>>>> COMPUTE TRAPEZOIDAL CHANNEL FLOW<<<<<
 >>>>> TRAVELTIME THRU SUBAREA (EXISTING ELEMENT)<<<<<

=====
 CHANNEL LENGTH THRU SUBAREA (FEET) = 200.00
 REPRESENTATIVE CHANNEL SLOPE = 0.0020
 CHANNEL BASE (FEET) = 5.00 "Z" FACTOR = 3.000
 MANNING'S FACTOR = 0.030 MAXIMUM DEPTH (FEET) = 3.00
 * 25 YEAR RAINFALL INTENSITY (INCH/HR) = 2.953
 SUBAREA LOSS RATE DATA (AMC II):

DEVELOPMENT TYPE/ LAND USE	SCS SOIL GROUP	AREA (ACRES)	F_p (INCH/HR)	A_p (DECIMAL)	SCS CN
COMMERCIAL	A	0.30	0.40	0.100	32
NATURAL POOR COVER "BARREN"	A	0.20	0.40	1.000	78
COMMERCIAL	B	0.10	0.30	0.100	56
NATURAL POOR COVER "BARREN"	B	0.30	0.30	1.000	86

 SUBAREA AVERAGE PERVIOUS LOSS RATE, F_p (INCH/HR) = 0.34
 SUBAREA AVERAGE PERVIOUS AREA FRACTION, A_p = 0.600
 TRAVEL TIME COMPUTED USING ESTIMATED FLOW (CFS) = 3.09
 TRAVEL TIME THRU SUBAREA BASED ON VELOCITY (FEET/SEC.) = 1.11
 AVERAGE FLOW DEPTH (FEET) = 0.44 TRAVEL TIME (MIN.) = 3.00
 T_c (MIN.) = 11.90
 SUBAREA AREA (ACRES) = 0.90 SUBAREA RUNOFF (CFS) = 2.23
 EFFECTIVE AREA (ACRES) = 1.60 AREA-AVERAGED F_m (INCH/HR) = 0.27
 AREA-AVERAGED F_p (INCH/HR) = 0.37 AREA-AVERAGED A_p = 0.72
 TOTAL AREA (ACRES) = 1.6 PEAK FLOW RATE (CFS) = 3.87

END OF SUBAREA CHANNEL FLOW HYDRAULICS:
 DEPTH (FEET) = 0.50 FLOW VELOCITY (FEET/SEC.) = 1.19
 LONGEST FLOWPATH FROM NODE 600.00 TO NODE 602.00 = 478.00 FEET.

 FLOW PROCESS FROM NODE 602.00 TO NODE 603.00 IS CODE = 51

>>>>> COMPUTE TRAPEZOIDAL CHANNEL FLOW<<<<<
 >>>>> TRAVELTIME THRU SUBAREA (EXISTING ELEMENT)<<<<<

=====
 CHANNEL LENGTH THRU SUBAREA (FEET) = 288.00
 REPRESENTATIVE CHANNEL SLOPE = 0.0020

CHANNEL BASE (FEET) = 5.00 "Z" FACTOR = 3.000
 MANNING'S FACTOR = 0.030 MAXIMUM DEPTH (FEET) = 3.00
 * 25 YEAR RAINFALL INTENSITY (INCH/HR) = 2.539
 SUBAREA LOSS RATE DATA (AMC II):

DEVELOPMENT TYPE/ LAND USE	SCS SOIL GROUP	AREA (ACRES)	Fp (INCH/HR)	Ap (DECIMAL)	SCS CN
COMMERCIAL	A	0.30	0.40	0.100	32
COMMERCIAL	B	0.60	0.30	0.100	56
NATURAL POOR COVER "BARREN"	B	0.40	0.30	1.000	86

 SUBAREA AVERAGE PERVIOUS LOSS RATE, Fp (INCH/HR) = 0.31
 SUBAREA AVERAGE PERVIOUS AREA FRACTION, Ap = 0.377
 TRAVEL TIME COMPUTED USING ESTIMATED FLOW (CFS) = 5.29
 TRAVEL TIME THRU SUBAREA BASED ON VELOCITY (FEET/SEC.) = 1.32
 AVERAGE FLOW DEPTH (FEET) = 0.59 TRAVEL TIME (MIN.) = 3.64
 Tc (MIN.) = 15.54
 SUBAREA AREA (ACRES) = 1.30 SUBAREA RUNOFF (CFS) = 2.84
 EFFECTIVE AREA (ACRES) = 2.90 AREA-AVERAGED Fm (INCH/HR) = 0.20
 AREA-AVERAGED Fp (INCH/HR) = 0.35 AREA-AVERAGED Ap = 0.57
 TOTAL AREA (ACRES) = 2.9 PEAK FLOW RATE (CFS) = 6.11

END OF SUBAREA CHANNEL FLOW HYDRAULICS:
 DEPTH (FEET) = 0.64 FLOW VELOCITY (FEET/SEC.) = 1.38
 LONGEST FLOWPATH FROM NODE 600.00 TO NODE 603.00 = 766.00 FEET.

 FLOW PROCESS FROM NODE 603.00 TO NODE 603.00 IS CODE = 81

>>>>> ADDITION OF SUBAREA TO MAINLINE PEAK FLOW <<<<<

=====
 MAINLINE Tc (MIN.) = 15.54
 * 25 YEAR RAINFALL INTENSITY (INCH/HR) = 2.539
 SUBAREA LOSS RATE DATA (AMC II):

DEVELOPMENT TYPE/ LAND USE	SCS SOIL GROUP	AREA (ACRES)	Fp (INCH/HR)	Ap (DECIMAL)	SCS CN
COMMERCIAL	B	12.90	0.30	0.100	56

 SUBAREA AVERAGE PERVIOUS LOSS RATE, Fp (INCH/HR) = 0.30
 SUBAREA AVERAGE PERVIOUS AREA FRACTION, Ap = 0.100
 SUBAREA AREA (ACRES) = 12.90 SUBAREA RUNOFF (CFS) = 29.13
 EFFECTIVE AREA (ACRES) = 15.80 AREA-AVERAGED Fm (INCH/HR) = 0.06
 AREA-AVERAGED Fp (INCH/HR) = 0.33 AREA-AVERAGED Ap = 0.19
 TOTAL AREA (ACRES) = 15.8 PEAK FLOW RATE (CFS) = 35.23

 FLOW PROCESS FROM NODE 603.00 TO NODE 604.00 IS CODE = 31

>>>>> COMPUTE PIPE-FLOW TRAVEL TIME THRU SUBAREA <<<<<
 >>>>> USING COMPUTER-ESTIMATED PIPESIZE (NON-PRESSURE FLOW) <<<<<

=====
 REPRESENTATIVE SLOPE = 0.0020
 FLOW LENGTH (FEET) = 190.00 MANNING'S N = 0.013
 DEPTH OF FLOW IN 42.0 INCH PIPE IS 29.1 INCHES
 PIPE-FLOW VELOCITY (FEET/SEC.) = 4.96
 ESTIMATED PIPE DIAMETER (INCH) = 42.00 NUMBER OF PIPES = 1
 PIPE-FLOW (CFS) = 35.23
 PIPE TRAVEL TIME (MIN.) = 0.64 Tc (MIN.) = 16.18
 LONGEST FLOWPATH FROM NODE 600.00 TO NODE 604.00 = 956.00 FEET.

FLOW PROCESS FROM NODE 604.00 TO NODE 604.00 IS CODE = 81

>>>>>ADDITION OF SUBAREA TO MAINLINE PEAK FLOW<<<<<
=====

MAINLINE Tc(MIN.) = 16.18
* 25 YEAR RAINFALL INTENSITY(INCH/HR) = 2.482
SUBAREA LOSS RATE DATA(AMC II):
DEVELOPMENT TYPE/ SCS SOIL AREA Fp Ap SCS
LAND USE GROUP (ACRES) (INCH/HR) (DECIMAL) CN
COMMERCIAL A 2.90 0.40 0.100 32
COMMERCIAL B 1.20 0.30 0.100 56
SUBAREA AVERAGE PERVIOUS LOSS RATE, Fp(INCH/HR) = 0.37
SUBAREA AVERAGE PERVIOUS AREA FRACTION, Ap = 0.100
SUBAREA AREA(ACRES) = 4.10 SUBAREA RUNOFF(CFS) = 9.02
EFFECTIVE AREA(ACRES) = 19.90 AREA-AVERAGED Fm(INCH/HR) = 0.06
AREA-AVERAGED Fp(INCH/HR) = 0.33 AREA-AVERAGED Ap = 0.17
TOTAL AREA(ACRES) = 19.9 PEAK FLOW RATE(CFS) = 43.44

FLOW PROCESS FROM NODE 604.00 TO NODE 605.00 IS CODE = 31

>>>>>COMPUTE PIPE-FLOW TRAVEL TIME THRU SUBAREA<<<<<
>>>>>USING COMPUTER-ESTIMATED PIPESIZE (NON-PRESSURE FLOW)<<<<<
=====

REPRESENTATIVE SLOPE = 0.0020
FLOW LENGTH(FEET) = 335.00 MANNING'S N = 0.013
DEPTH OF FLOW IN 45.0 INCH PIPE IS 31.8 INCHES
PIPE-FLOW VELOCITY(FEET/SEC.) = 5.21
ESTIMATED PIPE DIAMETER(INCH) = 45.00 NUMBER OF PIPES = 1
PIPE-FLOW(CFS) = 43.44
PIPE TRAVEL TIME(MIN.) = 1.07 Tc(MIN.) = 17.25
LONGEST FLOWPATH FROM NODE 600.00 TO NODE 605.00 = 1291.00 FEET.

FLOW PROCESS FROM NODE 605.00 TO NODE 605.00 IS CODE = 81

>>>>>ADDITION OF SUBAREA TO MAINLINE PEAK FLOW<<<<<
=====

MAINLINE Tc(MIN.) = 17.25
* 25 YEAR RAINFALL INTENSITY(INCH/HR) = 2.393
SUBAREA LOSS RATE DATA(AMC II):
DEVELOPMENT TYPE/ SCS SOIL AREA Fp Ap SCS
LAND USE GROUP (ACRES) (INCH/HR) (DECIMAL) CN
COMMERCIAL B 3.40 0.30 0.100 56
RESIDENTIAL
"5-7 DWELLINGS/ACRE" B 0.50 0.30 0.500 56
NATURAL POOR COVER
"BARREN" B 1.60 0.30 1.000 86
SUBAREA AVERAGE PERVIOUS LOSS RATE, Fp(INCH/HR) = 0.30
SUBAREA AVERAGE PERVIOUS AREA FRACTION, Ap = 0.398
SUBAREA AREA(ACRES) = 5.50 SUBAREA RUNOFF(CFS) = 11.25
EFFECTIVE AREA(ACRES) = 25.40 AREA-AVERAGED Fm(INCH/HR) = 0.07
AREA-AVERAGED Fp(INCH/HR) = 0.32 AREA-AVERAGED Ap = 0.22
TOTAL AREA(ACRES) = 25.4 PEAK FLOW RATE(CFS) = 53.11


```
*****
FLOW PROCESS FROM NODE      605.00 TO NODE      606.00 IS CODE =   41
-----
```

```
>>>>COMPUTE PIPE-FLOW TRAVEL TIME THRU SUBAREA<<<<
>>>>USING USER-SPECIFIED PIPESIZE (EXISTING ELEMENT)<<<<
=====
```

```
REPRESENTATIVE SLOPE = 0.0020
FLOW LENGTH(FEET) = 568.00 MANNING'S N = 0.013
ASSUME FULL-FLOWING PIPELINE
PIPE-FLOW VELOCITY(FEET/SEC.) = 7.51
PIPE FLOW VELOCITY = (TOTAL FLOW)/(PIPE CROSS SECTION AREA)
GIVEN PIPE DIAMETER(INCH) = 36.00 NUMBER OF PIPES = 1
PIPE-FLOW(CFS) = 53.11
PIPE TRAVEL TIME(MIN.) = 1.26 Tc(MIN.) = 18.51
LONGEST FLOWPATH FROM NODE 600.00 TO NODE 606.00 = 1859.00 FEET.
```

```
*****
FLOW PROCESS FROM NODE      606.00 TO NODE      606.00 IS CODE =   81
-----
```

```
>>>>ADDITION OF SUBAREA TO MAINLINE PEAK FLOW<<<<
=====
```

```
MAINLINE Tc(MIN.) = 18.51
* 25 YEAR RAINFALL INTENSITY(INCH/HR) = 2.300
SUBAREA LOSS RATE DATA(AMC II):
  DEVELOPMENT TYPE/      SCS SOIL  AREA      Fp      Ap      SCS
    LAND USE          GROUP  (ACRES)  (INCH/HR)  (DECIMAL)  CN
COMMERCIAL              A       5.30      0.40      0.100     32
COMMERCIAL              B       0.80      0.30      0.100     56
RESIDENTIAL
"5-7 DWELLINGS/ACRE"    A       0.40      0.40      0.500     32
RESIDENTIAL
"5-7 DWELLINGS/ACRE"    B       0.10      0.30      0.500     56
SUBAREA AVERAGE PERVIOUS LOSS RATE, Fp(INCH/HR) = 0.38
SUBAREA AVERAGE PERVIOUS AREA FRACTION, Ap = 0.130
SUBAREA AREA(ACRES) = 6.60 SUBAREA RUNOFF(CFS) = 13.36
EFFECTIVE AREA(ACRES) = 32.00 AREA-AVERAGED Fm(INCH/HR) = 0.07
AREA-AVERAGED Fp(INCH/HR) = 0.33 AREA-AVERAGED Ap = 0.20
TOTAL AREA(ACRES) = 32.0 PEAK FLOW RATE(CFS) = 64.33
=====
```

```
END OF STUDY SUMMARY:
TOTAL AREA(ACRES) = 32.0 TC(MIN.) = 18.51
EFFECTIVE AREA(ACRES) = 32.00 AREA-AVERAGED Fm(INCH/HR) = 0.07
AREA-AVERAGED Fp(INCH/HR) = 0.33 AREA-AVERAGED Ap = 0.200
PEAK FLOW RATE(CFS) = 64.33
=====
=====
```

```
END OF RATIONAL METHOD ANALYSIS
```

RATIONAL METHOD HYDROLOGY COMPUTER PROGRAM PACKAGE
(Reference: 1986 ORANGE COUNTY HYDROLOGY CRITERION)
(c) Copyright 1983-2012 Advanced Engineering Software (aes)
Ver. 19.0 Release Date: 06/01/2012 License ID 1286

Analysis prepared by:

Psomas

***** DESCRIPTION OF STUDY *****
* STANTON TOWN CENTER - SPECIFIC PLAN UPDATE - EXISTING CONDITION *
* WATERSHED G - 25-YEAR STORM - AMC II *
* SAB *

FILE NAME: STCEXG25.DAT
TIME/DATE OF STUDY: 15:30 10/01/2021

=====

USER SPECIFIED HYDROLOGY AND HYDRAULIC MODEL INFORMATION:

=====

--*TIME-OF-CONCENTRATION MODEL*--

USER SPECIFIED STORM EVENT (YEAR) = 25.00
SPECIFIED MINIMUM PIPE SIZE (INCH) = 18.00
SPECIFIED PERCENT OF GRADIENTS (DECIMAL) TO USE FOR FRICTION SLOPE = 0.90
DATA BANK RAINFALL USED
ANTECEDENT MOISTURE CONDITION (AMC) II ASSUMED FOR RATIONAL METHOD

USER-DEFINED STREET-SECTIONS FOR COUPLED PIPEFLOW AND STREETFLOW MODEL									
	HALF- WIDTH	CROWN TO CROSSFALL	STREET-CROSSFALL: IN- / OUT- / PARK- SIDE / SIDE / WAY	CURB HEIGHT	GUTTER-GEOMETRIES: WIDTH	LIP	HIKE	MANNING FACTOR	
NO.	(FT)	(FT)		(FT)	(FT)	(FT)	(FT)	(n)	
1	30.0	20.0	0.018/0.018/0.020	0.67	2.00	0.0312	0.167	0.0150	

GLOBAL STREET FLOW-DEPTH CONSTRAINTS:

1. Relative Flow-Depth = 0.00 FEET
as (Maximum Allowable Street Flow Depth) - (Top-of-Curb)
2. (Depth)*(Velocity) Constraint = 6.0 (FT*FT/S)
*SIZE PIPE WITH A FLOW CAPACITY GREATER THAN
OR EQUAL TO THE UPSTREAM TRIBUTARY PIPE.*
*USER-SPECIFIED MINIMUM TOPOGRAPHIC SLOPE ADJUSTMENT NOT SELECTED

FLOW PROCESS FROM NODE 700.00 TO NODE 701.00 IS CODE = 21

>>>>>RATIONAL METHOD INITIAL SUBAREA ANALYSIS<<<<<
>>USE TIME-OF-CONCENTRATION NOMOGRAPH FOR INITIAL SUBAREA<<

=====

INITIAL SUBAREA FLOW-LENGTH (FEET) = 320.00
ELEVATION DATA: UPSTREAM (FEET) = 70.00 DOWNSTREAM (FEET) = 68.50

$T_c = K * [(LENGTH ** 3.00) / (ELEVATION CHANGE)] ** 0.20$
 SUBAREA ANALYSIS USED MINIMUM T_c (MIN.) = 8.928
 * 25 YEAR RAINFALL INTENSITY (INCH/HR) = 3.474
 SUBAREA T_c AND LOSS RATE DATA (AMC II):

DEVELOPMENT TYPE/ LAND USE	SCS SOIL GROUP	AREA (ACRES)	F_p (INCH/HR)	A_p (DECIMAL)	SCS CN	T_c (MIN.)
COMMERCIAL	A	0.90	0.40	0.100	32	8.93

 SUBAREA AVERAGE PERVIOUS LOSS RATE, F_p (INCH/HR) = 0.40
 SUBAREA AVERAGE PERVIOUS AREA FRACTION, A_p = 0.100
 SUBAREA RUNOFF (CFS) = 2.78
 TOTAL AREA (ACRES) = 0.90 PEAK FLOW RATE (CFS) = 2.78

 FLOW PROCESS FROM NODE 701.00 TO NODE 702.00 IS CODE = 31

>>>>> COMPUTE PIPE-FLOW TRAVEL TIME THRU SUBAREA<<<<<
 >>>>> USING COMPUTER-ESTIMATED PIPESIZE (NON-PRESSURE FLOW)<<<<<

REPRESENTATIVE SLOPE = 0.0020
 FLOW LENGTH (FEET) = 172.00 MANNING'S N = 0.013
 DEPTH OF FLOW IN 18.0 INCH PIPE IS 10.3 INCHES
 PIPE-FLOW VELOCITY (FEET/SEC.) = 2.66
 ESTIMATED PIPE DIAMETER (INCH) = 18.00 NUMBER OF PIPES = 1
 PIPE-FLOW (CFS) = 2.78
 PIPE TRAVEL TIME (MIN.) = 1.08 T_c (MIN.) = 10.01
 LONGEST FLOWPATH FROM NODE 700.00 TO NODE 702.00 = 492.00 FEET.

 FLOW PROCESS FROM NODE 702.00 TO NODE 702.00 IS CODE = 81

>>>>> ADDITION OF SUBAREA TO MAINLINE PEAK FLOW<<<<<

MAINLINE T_c (MIN.) = 10.01
 * 25 YEAR RAINFALL INTENSITY (INCH/HR) = 3.257
 SUBAREA LOSS RATE DATA (AMC II):

DEVELOPMENT TYPE/ LAND USE	SCS SOIL GROUP	AREA (ACRES)	F_p (INCH/HR)	A_p (DECIMAL)	SCS CN
COMMERCIAL	A	1.00	0.40	0.100	32
RESIDENTIAL					
"5-7 DWELLINGS/ACRE"	A	0.30	0.40	0.500	32
NATURAL POOR COVER					
"BARREN"	A	0.10	0.40	1.000	78

 SUBAREA AVERAGE PERVIOUS LOSS RATE, F_p (INCH/HR) = 0.40
 SUBAREA AVERAGE PERVIOUS AREA FRACTION, A_p = 0.250
 SUBAREA AREA (ACRES) = 1.40 SUBAREA RUNOFF (CFS) = 3.98
 EFFECTIVE AREA (ACRES) = 2.30 AREA-AVERAGED F_m (INCH/HR) = 0.08
 AREA-AVERAGED F_p (INCH/HR) = 0.40 AREA-AVERAGED A_p = 0.19
 TOTAL AREA (ACRES) = 2.3 PEAK FLOW RATE (CFS) = 6.58

 FLOW PROCESS FROM NODE 702.00 TO NODE 703.00 IS CODE = 31

>>>>> COMPUTE PIPE-FLOW TRAVEL TIME THRU SUBAREA<<<<<
 >>>>> USING COMPUTER-ESTIMATED PIPESIZE (NON-PRESSURE FLOW)<<<<<

REPRESENTATIVE SLOPE = 0.0030
 FLOW LENGTH (FEET) = 292.00 MANNING'S N = 0.013

DEPTH OF FLOW IN 21.0 INCH PIPE IS 14.2 INCHES
PIPE-FLOW VELOCITY (FEET/SEC.) = 3.80
ESTIMATED PIPE DIAMETER (INCH) = 21.00 NUMBER OF PIPES = 1
PIPE-FLOW (CFS) = 6.58
PIPE TRAVEL TIME (MIN.) = 1.28 Tc (MIN.) = 11.29
LONGEST FLOWPATH FROM NODE 700.00 TO NODE 703.00 = 784.00 FEET.

FLOW PROCESS FROM NODE 703.00 TO NODE 703.00 IS CODE = 81

>>>>ADDITION OF SUBAREA TO MAINLINE PEAK FLOW<<<<

=====

MAINLINE Tc (MIN.) = 11.29
* 25 YEAR RAINFALL INTENSITY (INCH/HR) = 3.043
SUBAREA LOSS RATE DATA (AMC II):

DEVELOPMENT TYPE/ LAND USE	SCS SOIL GROUP	AREA (ACRES)	Fp (INCH/HR)	Ap (DECIMAL)	SCS CN
COMMERCIAL	A	3.00	0.40	0.100	32
NATURAL POOR COVER "BARREN"	A	0.20	0.40	1.000	78

SUBAREA AVERAGE PERVIOUS LOSS RATE, Fp (INCH/HR) = 0.40
SUBAREA AVERAGE PERVIOUS AREA FRACTION, Ap = 0.156
SUBAREA AREA (ACRES) = 3.20 SUBAREA RUNOFF (CFS) = 8.58
EFFECTIVE AREA (ACRES) = 5.50 AREA-AVERAGED Fm (INCH/HR) = 0.07
AREA-AVERAGED Fp (INCH/HR) = 0.40 AREA-AVERAGED Ap = 0.17
TOTAL AREA (ACRES) = 5.5 PEAK FLOW RATE (CFS) = 14.72

FLOW PROCESS FROM NODE 703.00 TO NODE 704.00 IS CODE = 31

>>>>COMPUTE PIPE-FLOW TRAVEL TIME THRU SUBAREA<<<<

>>>>USING COMPUTER-ESTIMATED PIPESIZE (NON-PRESSURE FLOW)<<<<

=====

REPRESENTATIVE SLOPE = 0.0030
FLOW LENGTH (FEET) = 122.00 MANNING'S N = 0.013
DEPTH OF FLOW IN 27.0 INCH PIPE IS 20.3 INCHES
PIPE-FLOW VELOCITY (FEET/SEC.) = 4.59
ESTIMATED PIPE DIAMETER (INCH) = 27.00 NUMBER OF PIPES = 1
PIPE-FLOW (CFS) = 14.72
PIPE TRAVEL TIME (MIN.) = 0.44 Tc (MIN.) = 11.73
LONGEST FLOWPATH FROM NODE 700.00 TO NODE 704.00 = 906.00 FEET.

FLOW PROCESS FROM NODE 704.00 TO NODE 704.00 IS CODE = 81

>>>>ADDITION OF SUBAREA TO MAINLINE PEAK FLOW<<<<

=====

MAINLINE Tc (MIN.) = 11.73
* 25 YEAR RAINFALL INTENSITY (INCH/HR) = 2.977
SUBAREA LOSS RATE DATA (AMC II):

DEVELOPMENT TYPE/ LAND USE	SCS SOIL GROUP	AREA (ACRES)	Fp (INCH/HR)	Ap (DECIMAL)	SCS CN
COMMERCIAL	A	0.80	0.40	0.100	32
COMMERCIAL	B	7.40	0.30	0.100	56

SUBAREA AVERAGE PERVIOUS LOSS RATE, Fp (INCH/HR) = 0.31
SUBAREA AVERAGE PERVIOUS AREA FRACTION, Ap = 0.100
SUBAREA AREA (ACRES) = 8.20 SUBAREA RUNOFF (CFS) = 21.74

EFFECTIVE AREA (ACRES) = 13.70 AREA-AVERAGED Fm (INCH/HR) = 0.05
AREA-AVERAGED Fp (INCH/HR) = 0.36 AREA-AVERAGED Ap = 0.13
TOTAL AREA (ACRES) = 13.7 PEAK FLOW RATE (CFS) = 36.14

FLOW PROCESS FROM NODE 704.00 TO NODE 705.00 IS CODE = 31

>>>>>COMPUTE PIPE-FLOW TRAVEL TIME THRU SUBAREA<<<<<

>>>>>USING COMPUTER-ESTIMATED PIPESIZE (NON-PRESSURE FLOW)<<<<<

=====

REPRESENTATIVE SLOPE = 0.0020
FLOW LENGTH (FEET) = 840.00 MANNING'S N = 0.013
DEPTH OF FLOW IN 42.0 INCH PIPE IS 29.7 INCHES
PIPE-FLOW VELOCITY (FEET/SEC.) = 4.98
ESTIMATED PIPE DIAMETER (INCH) = 42.00 NUMBER OF PIPES = 1
PIPE-FLOW (CFS) = 36.14
PIPE TRAVEL TIME (MIN.) = 2.81 Tc (MIN.) = 14.54
LONGEST FLOWPATH FROM NODE 700.00 TO NODE 705.00 = 1746.00 FEET.

=====

END OF STUDY SUMMARY:

TOTAL AREA (ACRES) = 13.7 TC (MIN.) = 14.54
EFFECTIVE AREA (ACRES) = 13.70 AREA-AVERAGED Fm (INCH/HR) = 0.05
AREA-AVERAGED Fp (INCH/HR) = 0.36 AREA-AVERAGED Ap = 0.128
PEAK FLOW RATE (CFS) = 36.14

=====

END OF RATIONAL METHOD ANALYSIS

RATIONAL METHOD HYDROLOGY COMPUTER PROGRAM PACKAGE
(Reference: 1986 ORANGE COUNTY HYDROLOGY CRITERION)
(c) Copyright 1983-2012 Advanced Engineering Software (aes)
Ver. 19.0 Release Date: 06/01/2012 License ID 1286

Analysis prepared by:

Psomas

***** DESCRIPTION OF STUDY *****
* STANTON TOWN CENTER - SPECIFIC PLAN UPDATE - EXISTING CONDITION *
* WATERSHED H - 25-YEAR STORM - AMC II *
* SAB *

FILE NAME: STCEXH25.DAT
TIME/DATE OF STUDY: 17:20 10/04/2021

=====

USER SPECIFIED HYDROLOGY AND HYDRAULIC MODEL INFORMATION:

=====

--*TIME-OF-CONCENTRATION MODEL*--

USER SPECIFIED STORM EVENT (YEAR) = 25.00
SPECIFIED MINIMUM PIPE SIZE (INCH) = 18.00
SPECIFIED PERCENT OF GRADIENTS (DECIMAL) TO USE FOR FRICTION SLOPE = 0.90
DATA BANK RAINFALL USED
ANTECEDENT MOISTURE CONDITION (AMC) II ASSUMED FOR RATIONAL METHOD

USER-DEFINED STREET-SECTIONS FOR COUPLED PIPEFLOW AND STREETFLOW MODEL									
	HALF- WIDTH	CROWN TO CROSSFALL	STREET-CROSSFALL: IN- / OUT- / PARK- SIDE / SIDE / WAY	CURB HEIGHT (FT)	GUTTER-GEOMETRIES: WIDTH (FT)	LIP (FT)	HIKE (FT)	MANNING FACTOR (n)	
NO.	(FT)	(FT)							
1	30.0	20.0	0.018/0.018/0.020	0.67	2.00	0.0312	0.167	0.0150	

GLOBAL STREET FLOW-DEPTH CONSTRAINTS:

1. Relative Flow-Depth = 0.00 FEET
as (Maximum Allowable Street Flow Depth) - (Top-of-Curb)
2. (Depth)*(Velocity) Constraint = 6.0 (FT*FT/S)
*SIZE PIPE WITH A FLOW CAPACITY GREATER THAN
OR EQUAL TO THE UPSTREAM TRIBUTARY PIPE.*
*USER-SPECIFIED MINIMUM TOPOGRAPHIC SLOPE ADJUSTMENT NOT SELECTED

FLOW PROCESS FROM NODE 800.00 TO NODE 801.00 IS CODE = 21

>>>>>RATIONAL METHOD INITIAL SUBAREA ANALYSIS<<<<<
>>USE TIME-OF-CONCENTRATION NOMOGRAPH FOR INITIAL SUBAREA<<

=====

INITIAL SUBAREA FLOW-LENGTH (FEET) = 364.00
ELEVATION DATA: UPSTREAM (FEET) = 74.50 DOWNSTREAM (FEET) = 73.50

$T_c = K * [(LENGTH ** 3.00) / (ELEVATION CHANGE)] ** 0.20$
 SUBAREA ANALYSIS USED MINIMUM T_c (MIN.) = 10.460
 * 25 YEAR RAINFALL INTENSITY (INCH/HR) = 3.176
 SUBAREA T_c AND LOSS RATE DATA (AMC II):

DEVELOPMENT TYPE/ LAND USE	SCS SOIL GROUP	AREA (ACRES)	F_p (INCH/HR)	A_p (DECIMAL)	SCS CN	T_c (MIN.)
COMMERCIAL	A	1.60	0.40	0.100	32	10.46
COMMERCIAL	B	0.10	0.30	0.100	56	10.46

 SUBAREA AVERAGE PERVIOUS LOSS RATE, F_p (INCH/HR) = 0.39
 SUBAREA AVERAGE PERVIOUS AREA FRACTION, A_p = 0.100
 SUBAREA RUNOFF (CFS) = 4.80
 TOTAL AREA (ACRES) = 1.70 PEAK FLOW RATE (CFS) = 4.80

FLOW PROCESS FROM NODE 801.00 TO NODE 802.00 IS CODE = 61

>>>>> COMPUTE STREET FLOW TRAVEL TIME THRU SUBAREA <<<<<
 >>>>> (STANDARD CURB SECTION USED) <<<<<

REPRESENTATIVE SLOPE = 0.0020
 STREET LENGTH (FEET) = 542.00 CURB HEIGHT (INCHES) = 8.0
 STREET HALFWIDTH (FEET) = 32.00

DISTANCE FROM CROWN TO CROSSFALL GRADEBREAK (FEET) = 18.00
 INSIDE STREET CROSSFALL (DECIMAL) = 0.017
 OUTSIDE STREET CROSSFALL (DECIMAL) = 0.020

SPECIFIED NUMBER OF HALFSTREETS CARRYING RUNOFF = 1
 STREET PARKWAY CROSSFALL (DECIMAL) = 0.020
 Manning's FRICTION FACTOR for Streetflow Section (curb-to-curb) = 0.0150
 Manning's FRICTION FACTOR for Back-of-Walk Flow Section = 0.0200

**TRAVEL TIME COMPUTED USING ESTIMATED FLOW (CFS) = 9.14
 STREETFLOW MODEL RESULTS USING ESTIMATED FLOW:
 STREET FLOW DEPTH (FEET) = 0.62
 HALFSTREET FLOOD WIDTH (FEET) = 24.58
 AVERAGE FLOW VELOCITY (FEET/SEC.) = 1.63
 PRODUCT OF DEPTH & VELOCITY (FT*FT/SEC.) = 1.01
 STREET FLOW TRAVEL TIME (MIN.) = 5.55 T_c (MIN.) = 16.01
 * 25 YEAR RAINFALL INTENSITY (INCH/HR) = 2.496

SUBAREA LOSS RATE DATA (AMC II):

DEVELOPMENT TYPE/ LAND USE	SCS SOIL GROUP	AREA (ACRES)	F_p (INCH/HR)	A_p (DECIMAL)	SCS CN
COMMERCIAL	A	1.50	0.40	0.100	32
COMMERCIAL	B	2.40	0.30	0.100	56

 SUBAREA AVERAGE PERVIOUS LOSS RATE, F_p (INCH/HR) = 0.34
 SUBAREA AVERAGE PERVIOUS AREA FRACTION, A_p = 0.100
 SUBAREA AREA (ACRES) = 3.90 SUBAREA RUNOFF (CFS) = 8.64
 EFFECTIVE AREA (ACRES) = 5.60 AREA-AVERAGED F_m (INCH/HR) = 0.04
 AREA-AVERAGED F_p (INCH/HR) = 0.36 AREA-AVERAGED A_p = 0.10
 TOTAL AREA (ACRES) = 5.6 PEAK FLOW RATE (CFS) = 12.40

END OF SUBAREA STREET FLOW HYDRAULICS:
 DEPTH (FEET) = 0.67 HALFSTREET FLOOD WIDTH (FEET) = 28.27
 FLOW VELOCITY (FEET/SEC.) = 1.75 DEPTH*VELOCITY (FT*FT/SEC.) = 1.18
 LONGEST FLOWPATH FROM NODE 800.00 TO NODE 802.00 = 906.00 FEET.

FLOW PROCESS FROM NODE 802.00 TO NODE 803.00 IS CODE = 61

>>>>COMPUTE STREET FLOW TRAVEL TIME THRU SUBAREA<<<<
>>>>(STANDARD CURB SECTION USED)<<<<
=====

REPRESENTATIVE SLOPE = 0.0027
STREET LENGTH(FEET) = 918.00 CURB HEIGHT(INCHES) = 8.0
STREET HALFWIDTH(FEET) = 32.00

DISTANCE FROM CROWN TO CROSSFALL GRADEBREAK(FEET) = 18.00
INSIDE STREET CROSSFALL(DECIMAL) = 0.017
OUTSIDE STREET CROSSFALL(DECIMAL) = 0.020

SPECIFIED NUMBER OF HALFSTREETS CARRYING RUNOFF = 1
STREET PARKWAY CROSSFALL(DECIMAL) = 0.020
Manning's FRICTION FACTOR for Streetflow Section(curbs-to-curbs) = 0.0150
Manning's FRICTION FACTOR for Back-of-Walk Flow Section = 0.0200

**TRAVEL TIME COMPUTED USING ESTIMATED FLOW(CFS) = 18.80
STREETFLOW MODEL RESULTS USING ESTIMATED FLOW:
STREET FLOW DEPTH(FEET) = 0.73
HALFSTREET FLOOD WIDTH(FEET) = 34.12
AVERAGE FLOW VELOCITY(FEET/SEC.) = 2.14
PRODUCT OF DEPTH&VELOCITY(FT*FT/SEC.) = 1.56
STREET FLOW TRAVEL TIME(MIN.) = 7.14 Tc(MIN.) = 23.15
* 25 YEAR RAINFALL INTENSITY(INCH/HR) = 2.026

SUBAREA LOSS RATE DATA(AMC II):

DEVELOPMENT TYPE/ LAND USE	SCS SOIL GROUP	AREA (ACRES)	Fp (INCH/HR)	Ap (DECIMAL)	SCS CN
COMMERCIAL	B	7.10	0.30	0.100	56

SUBAREA AVERAGE PERVIOUS LOSS RATE, Fp(INCH/HR) = 0.30
SUBAREA AVERAGE PERVIOUS AREA FRACTION, Ap = 0.100
SUBAREA AREA(ACRES) = 7.10 SUBAREA RUNOFF(CFS) = 12.75
EFFECTIVE AREA(ACRES) = 12.70 AREA-AVERAGED Fm(INCH/HR) = 0.03
AREA-AVERAGED Fp(INCH/HR) = 0.32 AREA-AVERAGED Ap = 0.10
TOTAL AREA(ACRES) = 12.7 PEAK FLOW RATE(CFS) = 22.79

END OF SUBAREA STREET FLOW HYDRAULICS:

DEPTH(FEET) = 0.74 HALFSTREET FLOOD WIDTH(FEET) = 35.88
FLOW VELOCITY(FEET/SEC.) = 2.18 DEPTH*VELOCITY(FT*FT/SEC.) = 1.62
*NOTE: INITIAL SUBAREA NOMOGRAPH WITH SUBAREA PARAMETERS,
AND L = 918.0 FT WITH ELEVATION-DROP = 2.5 FT, IS 16.2 CFS,
WHICH EXCEEDS THE TOP-OF-CURB STREET CAPACITY AT NODE 803.00
LONGEST FLOWPATH FROM NODE 800.00 TO NODE 803.00 = 1824.00 FEET.

FLOW PROCESS FROM NODE 803.00 TO NODE 804.00 IS CODE = 61

>>>>COMPUTE STREET FLOW TRAVEL TIME THRU SUBAREA<<<<
>>>>(STANDARD CURB SECTION USED)<<<<
=====

REPRESENTATIVE SLOPE = 0.0027
STREET LENGTH(FEET) = 367.00 CURB HEIGHT(INCHES) = 8.0
STREET HALFWIDTH(FEET) = 32.00

DISTANCE FROM CROWN TO CROSSFALL GRADEBREAK(FEET) = 18.00

INSIDE STREET CROSSFALL(DECIMAL) = 0.017
OUTSIDE STREET CROSSFALL(DECIMAL) = 0.020

SPECIFIED NUMBER OF HALFSTREETS CARRYING RUNOFF = 1
STREET PARKWAY CROSSFALL(DECIMAL) = 0.020
Manning's FRICTION FACTOR for Streetflow Section(curbs-to-curbs) = 0.0150
Manning's FRICTION FACTOR for Back-of-Walk Flow Section = 0.0200

**TRAVEL TIME COMPUTED USING ESTIMATED FLOW(CFS) = 29.77
STREET FLOW SPLITS OVER STREET-CROWN
FULL DEPTH(FEET) = 0.74 FLOOD WIDTH(FEET) = 35.88
FULL HALF-STREET VELOCITY(FEET/SEC.) = 2.18
SPLIT DEPTH(FEET) = 0.60 SPLIT FLOOD WIDTH(FEET) = 23.39
SPLIT FLOW(CFS) = 9.42 SPLIT VELOCITY(FEET/SEC.) = 1.83
STREETFLOW MODEL RESULTS USING ESTIMATED FLOW:
STREET FLOW DEPTH(FEET) = 0.74
HALFSTREET FLOOD WIDTH(FEET) = 35.88
AVERAGE FLOW VELOCITY(FEET/SEC.) = 2.18
PRODUCT OF DEPTH&VELOCITY(FT*FT/SEC.) = 1.62
STREET FLOW TRAVEL TIME(MIN.) = 2.81 Tc(MIN.) = 25.96
* 25 YEAR RAINFALL INTENSITY(INCH/HR) = 1.899
SUBAREA LOSS RATE DATA(AMC II):
DEVELOPMENT TYPE/ SCS SOIL AREA Fp Ap SCS
LAND USE GROUP (ACRES) (INCH/HR) (DECIMAL) CN
COMMERCIAL B 8.30 0.30 0.100 56
SUBAREA AVERAGE PERVIOUS LOSS RATE, Fp(INCH/HR) = 0.30
SUBAREA AVERAGE PERVIOUS AREA FRACTION, Ap = 0.100
SUBAREA AREA(ACRES) = 8.30 SUBAREA RUNOFF(CFS) = 13.96
EFFECTIVE AREA(ACRES) = 21.00 AREA-AVERAGED Fm(INCH/HR) = 0.03
AREA-AVERAGED Fp(INCH/HR) = 0.31 AREA-AVERAGED Ap = 0.10
TOTAL AREA(ACRES) = 21.0 PEAK FLOW RATE(CFS) = 35.29

END OF SUBAREA STREET FLOW HYDRAULICS:
DEPTH(FEET) = 0.74 HALFSTREET FLOOD WIDTH(FEET) = 35.88
FLOW VELOCITY(FEET/SEC.) = 2.18 DEPTH*VELOCITY(FT*FT/SEC.) = 1.62
*NOTE: INITIAL SUBAREA NOMOGRAPH WITH SUBAREA PARAMETERS,
AND L = 367.0 FT WITH ELEVATION-DROP = 1.0 FT, IS 23.4 CFS,
WHICH EXCEEDS THE TOP-OF-CURB STREET CAPACITY AT NODE 804.00
LONGEST FLOWPATH FROM NODE 800.00 TO NODE 804.00 = 2191.00 FEET.

=====

END OF STUDY SUMMARY:
TOTAL AREA(ACRES) = 21.0 TC(MIN.) = 25.96
EFFECTIVE AREA(ACRES) = 21.00 AREA-AVERAGED Fm(INCH/HR) = 0.03
AREA-AVERAGED Fp(INCH/HR) = 0.31 AREA-AVERAGED Ap = 0.100
PEAK FLOW RATE(CFS) = 35.29

=====

END OF RATIONAL METHOD ANALYSIS

RATIONAL METHOD HYDROLOGY COMPUTER PROGRAM PACKAGE
(Reference: 1986 ORANGE COUNTY HYDROLOGY CRITERION)
(c) Copyright 1983-2012 Advanced Engineering Software (aes)
Ver. 19.0 Release Date: 06/01/2012 License ID 1286

Analysis prepared by:

Psomas

***** DESCRIPTION OF STUDY *****
* STANTON TOWN CENTER SPECIFIC PLAN UPDATE - EXISTING CONDITION *
* WATERSHED A - 100-YR STORM EVENT - AMC III *
* SAB *

FILE NAME: STCEA100.DAT
TIME/DATE OF STUDY: 21:13 10/04/2021

=====

USER SPECIFIED HYDROLOGY AND HYDRAULIC MODEL INFORMATION:

=====

--*TIME-OF-CONCENTRATION MODEL*--

USER SPECIFIED STORM EVENT (YEAR) = 100.00
SPECIFIED MINIMUM PIPE SIZE (INCH) = 18.00
SPECIFIED PERCENT OF GRADIENTS (DECIMAL) TO USE FOR FRICTION SLOPE = 0.90
DATA BANK RAINFALL USED
ANTECEDENT MOISTURE CONDITION (AMC) III ASSUMED FOR RATIONAL METHOD

USER-DEFINED STREET-SECTIONS FOR COUPLED PIPEFLOW AND STREETFLOW MODEL									
	HALF- WIDTH	CROWN TO CROSSFALL	STREET-CROSSFALL: IN- / OUT- / PARK- SIDE / SIDE / WAY	CURB HEIGHT (FT)	GUTTER-GEOMETRIES: WIDTH (FT)	LIP (FT)	HIKE (FT)	MANNING FACTOR (n)	
NO.	(FT)	(FT)							
1	20.0	10.0	0.018/0.020/0.020	0.67	2.00	0.0312	0.167	0.0150	

GLOBAL STREET FLOW-DEPTH CONSTRAINTS:

1. Relative Flow-Depth = 0.00 FEET
as (Maximum Allowable Street Flow Depth) - (Top-of-Curb)
2. (Depth)*(Velocity) Constraint = 6.0 (FT*FT/S)
*SIZE PIPE WITH A FLOW CAPACITY GREATER THAN
OR EQUAL TO THE UPSTREAM TRIBUTARY PIPE.*
*USER-SPECIFIED MINIMUM TOPOGRAPHIC SLOPE ADJUSTMENT NOT SELECTED

FLOW PROCESS FROM NODE 100.00 TO NODE 101.00 IS CODE = 21

>>>>>RATIONAL METHOD INITIAL SUBAREA ANALYSIS<<<<<
>>USE TIME-OF-CONCENTRATION NOMOGRAPH FOR INITIAL SUBAREA<<
=====

INITIAL SUBAREA FLOW-LENGTH (FEET) = 275.00
ELEVATION DATA: UPSTREAM (FEET) = 73.00 DOWNSTREAM (FEET) = 72.00

$T_c = K * [(LENGTH ** 3.00) / (ELEVATION CHANGE)] ** 0.20$
 SUBAREA ANALYSIS USED MINIMUM T_c (MIN.) = 8.840
 * 100 YEAR RAINFALL INTENSITY (INCH/HR) = 4.464
 SUBAREA T_c AND LOSS RATE DATA (AMC III):

DEVELOPMENT TYPE/ LAND USE	SCS SOIL GROUP	AREA (ACRES)	F_p (INCH/HR)	A_p (DECIMAL)	SCS CN	T_c (MIN.)
COMMERCIAL	A	0.80	0.40	0.100	52	8.84
RESIDENTIAL						
"5-7 DWELLINGS/ACRE"	A	0.30	0.40	0.500	52	11.31

 SUBAREA AVERAGE PERVIOUS LOSS RATE, F_p (INCH/HR) = 0.40
 SUBAREA AVERAGE PERVIOUS AREA FRACTION, A_p = 0.209
 SUBAREA RUNOFF (CFS) = 4.34
 TOTAL AREA (ACRES) = 1.10 PEAK FLOW RATE (CFS) = 4.34

 FLOW PROCESS FROM NODE 101.00 TO NODE 102.00 IS CODE = 61

>>>>> COMPUTE STREET FLOW TRAVEL TIME THRU SUBAREA <<<<<
 >>>>> (STANDARD CURB SECTION USED) <<<<<

UPSTREAM ELEVATION (FEET) = 72.00 DOWNSTREAM ELEVATION (FEET) = 71.00
 STREET LENGTH (FEET) = 176.00 CURB HEIGHT (INCHES) = 6.0
 STREET HALFWIDTH (FEET) = 20.00

DISTANCE FROM CROWN TO CROSSFALL GRADEBREAK (FEET) = 15.00
 INSIDE STREET CROSSFALL (DECIMAL) = 0.020
 OUTSIDE STREET CROSSFALL (DECIMAL) = 0.020

SPECIFIED NUMBER OF HALFSTREETS CARRYING RUNOFF = 1
 STREET PARKWAY CROSSFALL (DECIMAL) = 0.020
 Manning's FRICTION FACTOR for Streetflow Section (curb-to-curb) = 0.0150
 Manning's FRICTION FACTOR for Back-of-Walk Flow Section = 0.0200

**TRAVEL TIME COMPUTED USING ESTIMATED FLOW (CFS) = 5.58
 STREETFLOW MODEL RESULTS USING ESTIMATED FLOW:
 STREET FLOW DEPTH (FEET) = 0.44
 HALFSTREET FLOOD WIDTH (FEET) = 15.58
 AVERAGE FLOW VELOCITY (FEET/SEC.) = 2.20
 PRODUCT OF DEPTH&VELOCITY (FT*FT/SEC.) = 0.96
 STREET FLOW TRAVEL TIME (MIN.) = 1.34 T_c (MIN.) = 10.18
 * 100 YEAR RAINFALL INTENSITY (INCH/HR) = 4.118

SUBAREA LOSS RATE DATA (AMC III):

DEVELOPMENT TYPE/ LAND USE	SCS SOIL GROUP	AREA (ACRES)	F_p (INCH/HR)	A_p (DECIMAL)	SCS CN
COMMERCIAL	A	0.20	0.40	0.100	52
RESIDENTIAL					
"5-7 DWELLINGS/ACRE"	A	0.50	0.40	0.500	52

 SUBAREA AVERAGE PERVIOUS LOSS RATE, F_p (INCH/HR) = 0.40
 SUBAREA AVERAGE PERVIOUS AREA FRACTION, A_p = 0.386
 SUBAREA AREA (ACRES) = 0.70 SUBAREA RUNOFF (CFS) = 2.50
 EFFECTIVE AREA (ACRES) = 1.80 AREA-AVERAGED F_m (INCH/HR) = 0.11
 AREA-AVERAGED F_p (INCH/HR) = 0.40 AREA-AVERAGED A_p = 0.28
 TOTAL AREA (ACRES) = 1.8 PEAK FLOW RATE (CFS) = 6.49

END OF SUBAREA STREET FLOW HYDRAULICS:
 DEPTH (FEET) = 0.46 HALFSTREET FLOOD WIDTH (FEET) = 16.57
 FLOW VELOCITY (FEET/SEC.) = 2.27 DEPTH*VELOCITY (FT*FT/SEC.) = 1.04

LONGEST FLOWPATH FROM NODE 100.00 TO NODE 102.00 = 451.00 FEET.

FLOW PROCESS FROM NODE 102.00 TO NODE 103.00 IS CODE = 61

>>>>>COMPUTE STREET FLOW TRAVEL TIME THRU SUBAREA<<<<<

>>>>>(STANDARD CURB SECTION USED)<<<<<

=====

UPSTREAM ELEVATION(FEET) =	71.00	DOWNSTREAM ELEVATION(FEET) =	70.00
STREET LENGTH(FEET) =	216.00	CURB HEIGHT(INCHES) =	6.0
STREET HALFWIDTH(FEET) =	20.00		

DISTANCE FROM CROWN TO CROSSFALL GRADEBREAK(FEET) = 15.00
INSIDE STREET CROSSFALL(DECIMAL) = 0.020
OUTSIDE STREET CROSSFALL(DECIMAL) = 0.020

SPECIFIED NUMBER OF HALFSTREETS CARRYING RUNOFF = 1
STREET PARKWAY CROSSFALL(DECIMAL) = 0.020
Manning's FRICTION FACTOR for Streetflow Section(curbs-to-curbs) = 0.0150
Manning's FRICTION FACTOR for Back-of-Walk Flow Section = 0.0200

**TRAVEL TIME COMPUTED USING ESTIMATED FLOW(CFS) = 7.80
STREETFLOW MODEL RESULTS USING ESTIMATED FLOW:
STREET FLOW DEPTH(FEET) = 0.50
HALFSTREET FLOOD WIDTH(FEET) = 18.51
AVERAGE FLOW VELOCITY(FEET/SEC.) = 2.20
PRODUCT OF DEPTH&VELOCITY(FT*FT/SEC.) = 1.09
STREET FLOW TRAVEL TIME(MIN.) = 1.63 Tc(MIN.) = 11.81
* 100 YEAR RAINFALL INTENSITY(INCH/HR) = 3.781
SUBAREA LOSS RATE DATA(AMC III):

DEVELOPMENT TYPE/ LAND USE	SCS SOIL GROUP	AREA (ACRES)	Fp (INCH/HR)	Ap (DECIMAL)	SCS CN
COMMERCIAL	A	0.30	0.40	0.100	52
RESIDENTIAL					
"5-7 DWELLINGS/ACRE"	A	0.50	0.40	0.500	52

SUBAREA AVERAGE PERVIOUS LOSS RATE, Fp(INCH/HR) = 0.40
SUBAREA AVERAGE PERVIOUS AREA FRACTION, Ap = 0.350
SUBAREA AREA(ACRES) = 0.80 SUBAREA RUNOFF(CFS) = 2.62
EFFECTIVE AREA(ACRES) = 2.60 AREA-AVERAGED Fm(INCH/HR) = 0.12
AREA-AVERAGED Fp(INCH/HR) = 0.40 AREA-AVERAGED Ap = 0.30
TOTAL AREA(ACRES) = 2.6 PEAK FLOW RATE(CFS) = 8.57

END OF SUBAREA STREET FLOW HYDRAULICS:
DEPTH(FEET) = 0.51 HALFSTREET FLOOD WIDTH(FEET) = 19.73
FLOW VELOCITY(FEET/SEC.) = 2.25 DEPTH*VELOCITY(FT*FT/SEC.) = 1.15
LONGEST FLOWPATH FROM NODE 100.00 TO NODE 103.00 = 667.00 FEET.

FLOW PROCESS FROM NODE 103.00 TO NODE 104.00 IS CODE = 61

>>>>>COMPUTE STREET FLOW TRAVEL TIME THRU SUBAREA<<<<<

>>>>>(STANDARD CURB SECTION USED)<<<<<

=====

UPSTREAM ELEVATION(FEET) =	70.00	DOWNSTREAM ELEVATION(FEET) =	69.00
STREET LENGTH(FEET) =	214.00	CURB HEIGHT(INCHES) =	6.0
STREET HALFWIDTH(FEET) =	20.00		

DISTANCE FROM CROWN TO CROSSFALL GRADEBREAK (FEET) = 15.00
INSIDE STREET CROSSFALL (DECIMAL) = 0.020
OUTSIDE STREET CROSSFALL (DECIMAL) = 0.020

SPECIFIED NUMBER OF HALFSTREETS CARRYING RUNOFF = 1
STREET PARKWAY CROSSFALL (DECIMAL) = 0.020
Manning's FRICTION FACTOR for Streetflow Section (curb-to-curb) = 0.0150
Manning's FRICTION FACTOR for Back-of-Walk Flow Section = 0.0200

**TRAVEL TIME COMPUTED USING ESTIMATED FLOW (CFS) = 9.80
STREET FLOW SPLITS OVER STREET-CROWN
FULL DEPTH (FEET) = 0.53 FLOOD WIDTH (FEET) = 21.31
FULL HALF-STREET VELOCITY (FEET/SEC.) = 2.31
SPLIT DEPTH (FEET) = 0.19 SPLIT FLOOD WIDTH (FEET) = 3.17
SPLIT FLOW (CFS) = 0.24 SPLIT VELOCITY (FEET/SEC.) = 1.09
STREETFLOW MODEL RESULTS USING ESTIMATED FLOW:
STREET FLOW DEPTH (FEET) = 0.53
HALFSTREET FLOOD WIDTH (FEET) = 21.31
AVERAGE FLOW VELOCITY (FEET/SEC.) = 2.31
PRODUCT OF DEPTH&VELOCITY (FT*FT/SEC.) = 1.22
STREET FLOW TRAVEL TIME (MIN.) = 1.54 Tc (MIN.) = 13.35
* 100 YEAR RAINFALL INTENSITY (INCH/HR) = 3.524
SUBAREA LOSS RATE DATA (AMC III):
DEVELOPMENT TYPE/ SCS SOIL AREA Fp Ap SCS
LAND USE GROUP (ACRES) (INCH/HR) (DECIMAL) CN
COMMERCIAL A 0.30 0.40 0.100 52
RESIDENTIAL
"5-7 DWELLINGS/ACRE" B 0.50 0.30 0.500 76
SUBAREA AVERAGE PERVIOUS LOSS RATE, Fp (INCH/HR) = 0.31
SUBAREA AVERAGE PERVIOUS AREA FRACTION, Ap = 0.350
SUBAREA AREA (ACRES) = 0.80 SUBAREA RUNOFF (CFS) = 2.46
EFFECTIVE AREA (ACRES) = 3.40 AREA-AVERAGED Fm (INCH/HR) = 0.12
AREA-AVERAGED Fp (INCH/HR) = 0.38 AREA-AVERAGED Ap = 0.31
TOTAL AREA (ACRES) = 3.4 PEAK FLOW RATE (CFS) = 10.42

END OF SUBAREA STREET FLOW HYDRAULICS:
DEPTH (FEET) = 0.53 HALFSTREET FLOOD WIDTH (FEET) = 21.31
FLOW VELOCITY (FEET/SEC.) = 2.31 DEPTH*VELOCITY (FT*FT/SEC.) = 1.22
LONGEST FLOWPATH FROM NODE 100.00 TO NODE 104.00 = 881.00 FEET.

FLOW PROCESS FROM NODE 104.00 TO NODE 105.00 IS CODE = 61

>>>>> COMPUTE STREET FLOW TRAVEL TIME THRU SUBAREA <<<<<
>>>>> (STANDARD CURB SECTION USED) <<<<<
=====

UPSTREAM ELEVATION (FEET) = 69.00 DOWNSTREAM ELEVATION (FEET) = 68.00
STREET LENGTH (FEET) = 300.00 CURB HEIGHT (INCHES) = 6.0
STREET HALFWIDTH (FEET) = 20.00

DISTANCE FROM CROWN TO CROSSFALL GRADEBREAK (FEET) = 15.00
INSIDE STREET CROSSFALL (DECIMAL) = 0.020
OUTSIDE STREET CROSSFALL (DECIMAL) = 0.020

SPECIFIED NUMBER OF HALFSTREETS CARRYING RUNOFF = 1
STREET PARKWAY CROSSFALL (DECIMAL) = 0.020
Manning's FRICTION FACTOR for Streetflow Section (curb-to-curb) = 0.0150

Manning's FRICTION FACTOR for Back-of-Walk Flow Section = 0.0200

```

**TRAVEL TIME COMPUTED USING ESTIMATED FLOW(CFS) =      11.95
***STREET FLOW SPLITS OVER STREET-CROWN***
FULL DEPTH(FEET) =      0.53    FLOOD WIDTH(FEET) =      21.31
FULL HALF-STREET VELOCITY(FEET/SEC.) =      1.95
SPLIT DEPTH(FEET) =      0.43    SPLIT FLOOD WIDTH(FEET) =      14.99
SPLIT FLOW(CFS) =      3.88    SPLIT VELOCITY(FEET/SEC.) =      1.64
STREETFLOW MODEL RESULTS USING ESTIMATED FLOW:
STREET FLOW DEPTH(FEET) =      0.53
HALFSTREET FLOOD WIDTH(FEET) =      21.31
AVERAGE FLOW VELOCITY(FEET/SEC.) =      1.95
PRODUCT OF DEPTH&VELOCITY(FT*FT/SEC.) =      1.03
STREET FLOW TRAVEL TIME(MIN.) =      2.56    Tc(MIN.) =      15.92
* 100 YEAR RAINFALL INTENSITY(INCH/HR) =      3.187
SUBAREA LOSS RATE DATA(AMC III):
  DEVELOPMENT TYPE/      SCS SOIL    AREA      Fp      Ap      SCS
    LAND USE          GROUP    (ACRES)  (INCH/HR)  (DECIMAL)  CN
RESIDENTIAL
"5-7 DWELLINGS/ACRE"      B        0.70      0.30      0.500      76
COMMERCIAL                B        0.40      0.30      0.100      76
SUBAREA AVERAGE PERVIOUS LOSS RATE, Fp(INCH/HR) = 0.30
SUBAREA AVERAGE PERVIOUS AREA FRACTION, Ap = 0.355
SUBAREA AREA(ACRES) =      1.10    SUBAREA RUNOFF(CFS) =      3.05
EFFECTIVE AREA(ACRES) =      4.50    AREA-AVERAGED Fm(INCH/HR) = 0.11
AREA-AVERAGED Fp(INCH/HR) = 0.36    AREA-AVERAGED Ap = 0.32
TOTAL AREA(ACRES) =      4.5        PEAK FLOW RATE(CFS) =      12.44

END OF SUBAREA STREET FLOW HYDRAULICS:
DEPTH(FEET) = 0.53    HALFSTREET FLOOD WIDTH(FEET) = 21.31
FLOW VELOCITY(FEET/SEC.) = 1.95    DEPTH*VELOCITY(FT*FT/SEC.) = 1.03
LONGEST FLOWPATH FROM NODE      100.00 TO NODE      105.00 =      1181.00 FEET.

*****
FLOW PROCESS FROM NODE      105.00 TO NODE      105.00 IS CODE = 10
-----
>>>>>MAIN-STREAM MEMORY COPIED ONTO MEMORY BANK # 1 <<<<<
=====

*****
FLOW PROCESS FROM NODE      105.10 TO NODE      105.20 IS CODE = 21
-----
>>>>>RATIONAL METHOD INITIAL SUBAREA ANALYSIS<<<<<
>>USE TIME-OF-CONCENTRATION NOMOGRAPH FOR INITIAL SUBAREA<<
=====
INITIAL SUBAREA FLOW-LENGTH(FEET) =      362.00
ELEVATION DATA: UPSTREAM(FEET) =      74.00    DOWNSTREAM(FEET) =      72.00

Tc = K*[ (LENGTH** 3.00)/(ELEVATION CHANGE) ]**0.20
SUBAREA ANALYSIS USED MINIMUM Tc(MIN.) =      9.076
* 100 YEAR RAINFALL INTENSITY(INCH/HR) =      4.397
SUBAREA Tc AND LOSS RATE DATA(AMC III):
  DEVELOPMENT TYPE/      SCS SOIL    AREA      Fp      Ap      SCS      Tc
    LAND USE          GROUP    (ACRES)  (INCH/HR)  (DECIMAL)  CN    (MIN.)
COMMERCIAL                A        1.00      0.40      0.100      52      9.08
SUBAREA AVERAGE PERVIOUS LOSS RATE, Fp(INCH/HR) = 0.40
SUBAREA AVERAGE PERVIOUS AREA FRACTION, Ap = 0.100
```

SUBAREA RUNOFF(CFS) = 3.92
TOTAL AREA(ACRES) = 1.00 PEAK FLOW RATE(CFS) = 3.92

FLOW PROCESS FROM NODE 105.20 TO NODE 105.30 IS CODE = 61

>>>>>COMPUTE STREET FLOW TRAVEL TIME THRU SUBAREA<<<<<
>>>>>(STANDARD CURB SECTION USED)<<<<<
=====

UPSTREAM ELEVATION(FEET) = 72.00 DOWNSTREAM ELEVATION(FEET) = 69.00
STREET LENGTH(FEET) = 483.00 CURB HEIGHT(INCHES) = 6.0
STREET HALFWIDTH(FEET) = 20.00

DISTANCE FROM CROWN TO CROSSFALL GRADEBREAK(FEET) = 15.00
INSIDE STREET CROSSFALL(DECIMAL) = 0.020
OUTSIDE STREET CROSSFALL(DECIMAL) = 0.020

SPECIFIED NUMBER OF HALFSTREETS CARRYING RUNOFF = 1
STREET PARKWAY CROSSFALL(DECIMAL) = 0.020
Manning's FRICTION FACTOR for Streetflow Section(curb-to-curb) = 0.0150
Manning's FRICTION FACTOR for Back-of-Walk Flow Section = 0.0200

**TRAVEL TIME COMPUTED USING ESTIMATED FLOW(CFS) = 13.90
STREET FLOW SPLITS OVER STREET-CROWN
FULL DEPTH(FEET) = 0.53 FLOOD WIDTH(FEET) = 21.31
FULL HALF-STREET VELOCITY(FEET/SEC.) = 2.66
SPLIT DEPTH(FEET) = 0.36 SPLIT FLOOD WIDTH(FEET) = 11.71
SPLIT FLOW(CFS) = 2.88 SPLIT VELOCITY(FEET/SEC.) = 1.93
STREETFLOW MODEL RESULTS USING ESTIMATED FLOW:
STREET FLOW DEPTH(FEET) = 0.53
HALFSTREET FLOOD WIDTH(FEET) = 21.31
AVERAGE FLOW VELOCITY(FEET/SEC.) = 2.66
PRODUCT OF DEPTH&VELOCITY(FT*FT/SEC.) = 1.40
STREET FLOW TRAVEL TIME(MIN.) = 3.02 Tc(MIN.) = 12.10
* 100 YEAR RAINFALL INTENSITY(INCH/HR) = 3.729
SUBAREA LOSS RATE DATA(AMC III):
DEVELOPMENT TYPE/ SCS SOIL AREA Fp Ap SCS
LAND USE GROUP (ACRES) (INCH/HR) (DECIMAL) CN
COMMERCIAL A 2.10 0.40 0.100 52
COMMERCIAL B 3.90 0.30 0.100 76
SUBAREA AVERAGE PERVIOUS LOSS RATE, Fp(INCH/HR) = 0.34
SUBAREA AVERAGE PERVIOUS AREA FRACTION, Ap = 0.100
SUBAREA AREA(ACRES) = 6.00 SUBAREA RUNOFF(CFS) = 19.96
EFFECTIVE AREA(ACRES) = 7.00 AREA-AVERAGED Fm(INCH/HR) = 0.03
AREA-AVERAGED Fp(INCH/HR) = 0.34 AREA-AVERAGED Ap = 0.10
TOTAL AREA(ACRES) = 7.0 PEAK FLOW RATE(CFS) = 23.28

END OF SUBAREA STREET FLOW HYDRAULICS:
DEPTH(FEET) = 0.53 HALFSTREET FLOOD WIDTH(FEET) = 21.65
FLOW VELOCITY(FEET/SEC.) = 2.72 DEPTH*VELOCITY(FT*FT/SEC.) = 1.45
*NOTE: INITIAL SUBAREA NOMOGRAPH WITH SUBAREA PARAMETERS,
AND L = 483.0 FT WITH ELEVATION-DROP = 3.0 FT, IS 22.3 CFS,
WHICH EXCEEDS THE TOP-OF-CURB STREET CAPACITY AT NODE 105.30
LONGEST FLOWPATH FROM NODE 105.10 TO NODE 105.30 = 845.00 FEET.

FLOW PROCESS FROM NODE 105.30 TO NODE 105.40 IS CODE = 61

>>>>>COMPUTE STREET FLOW TRAVEL TIME THRU SUBAREA<<<<<
>>>>>(STANDARD CURB SECTION USED)<<<<<
=====

UPSTREAM ELEVATION(FEET) = 69.00 DOWNSTREAM ELEVATION(FEET) = 67.60
STREET LENGTH(FEET) = 585.00 CURB HEIGHT(INCHES) = 8.0
STREET HALFWIDTH(FEET) = 20.00

DISTANCE FROM CROWN TO CROSSFALL GRADEBREAK(FEET) = 15.00
INSIDE STREET CROSSFALL(DECIMAL) = 0.020
OUTSIDE STREET CROSSFALL(DECIMAL) = 0.020

SPECIFIED NUMBER OF HALFSTREETS CARRYING RUNOFF = 1
STREET PARKWAY CROSSFALL(DECIMAL) = 0.020
Manning's FRICTION FACTOR for Streetflow Section(curbs-to-curbs) = 0.0150
Manning's FRICTION FACTOR for Back-of-Walk Flow Section = 0.0200

**TRAVEL TIME COMPUTED USING ESTIMATED FLOW(CFS) = 30.56
STREET FLOWING FULL
STREETFLOW MODEL RESULTS USING ESTIMATED FLOW:
STREET FLOW DEPTH(FEET) = 0.68
HALFSTREET FLOOD WIDTH(FEET) = 20.83
AVERAGE FLOW VELOCITY(FEET/SEC.) = 2.28
PRODUCT OF DEPTH&VELOCITY(FT*FT/SEC.) = 1.56
STREET FLOW TRAVEL TIME(MIN.) = 4.27 Tc(MIN.) = 16.37
* 100 YEAR RAINFALL INTENSITY(INCH/HR) = 3.136

SUBAREA LOSS RATE DATA(AMC III):

DEVELOPMENT TYPE/ LAND USE	SCS SOIL GROUP	AREA (ACRES)	Fp (INCH/HR)	Ap (DECIMAL)	SCS CN
COMMERCIAL	B	5.20	0.30	0.100	76

SUBAREA AVERAGE PERVIOUS LOSS RATE, Fp(INCH/HR) = 0.30

SUBAREA AVERAGE PERVIOUS AREA FRACTION, Ap = 0.100

SUBAREA AREA(ACRES) = 5.20 SUBAREA RUNOFF(CFS) = 14.54

EFFECTIVE AREA(ACRES) = 12.20 AREA-AVERAGED Fm(INCH/HR) = 0.03

AREA-AVERAGED Fp(INCH/HR) = 0.33 AREA-AVERAGED Ap = 0.10

TOTAL AREA(ACRES) = 12.2 PEAK FLOW RATE(CFS) = 34.07

END OF SUBAREA STREET FLOW HYDRAULICS:

DEPTH(FEET) = 0.71 HALFSTREET FLOOD WIDTH(FEET) = 21.93

FLOW VELOCITY(FEET/SEC.) = 2.38 DEPTH*VELOCITY(FT*FT/SEC.) = 1.68

LONGEST FLOWPATH FROM NODE 105.10 TO NODE 105.40 = 1430.00 FEET.

FLOW PROCESS FROM NODE 105.40 TO NODE 105.00 IS CODE = 31

>>>>>COMPUTE PIPE-FLOW TRAVEL TIME THRU SUBAREA<<<<<
>>>>>USING COMPUTER-ESTIMATED PIPESIZE (NON-PRESSURE FLOW)<<<<<
=====

ELEVATION DATA: UPSTREAM(FEET) = 64.00 DOWNSTREAM(FEET) = 63.90
FLOW LENGTH(FEET) = 55.00 MANNING'S N = 0.013

DEPTH OF FLOW IN 42.0 INCH PIPE IS 29.4 INCHES

PIPE-FLOW VELOCITY(FEET/SEC.) = 4.74

ESTIMATED PIPE DIAMETER(INCH) = 42.00 NUMBER OF PIPES = 1

PIPE-FLOW(CFS) = 34.07

PIPE TRAVEL TIME(MIN.) = 0.19 Tc(MIN.) = 16.56

LONGEST FLOWPATH FROM NODE 105.10 TO NODE 105.00 = 1485.00 FEET.


```

*****
FLOW PROCESS FROM NODE      105.00 TO NODE      105.00 IS CODE =  11
-----
>>>>>CONFLUENCE MEMORY BANK # 1 WITH THE MAIN-STREAM MEMORY<<<<<
=====

** MAIN STREAM CONFLUENCE DATA **
  STREAM      Q      Tc      Intensity      Fp(Fm)      Ap      Ae      HEADWATER
  NUMBER      (CFS)   (MIN.) (INCH/HR) (INCH/HR)      (ACRES)      NODE
    1         34.07   16.56    3.115  0.33( 0.03)  0.10         12.2     105.10
LONGEST FLOWPATH FROM NODE      105.10 TO NODE      105.00 =      1485.00 FEET.

** MEMORY BANK # 1 CONFLUENCE DATA **
  STREAM      Q      Tc      Intensity      Fp(Fm)      Ap      Ae      HEADWATER
  NUMBER      (CFS)   (MIN.) (INCH/HR) (INCH/HR)      (ACRES)      NODE
    1         12.44   15.92    3.187  0.36( 0.11)  0.32         4.5     100.00
LONGEST FLOWPATH FROM NODE      100.00 TO NODE      105.00 =      1181.00 FEET.

** PEAK FLOW RATE TABLE **
STREAM      Q      Tc      Intensity      Fp(Fm)      Ap      Ae      HEADWATER  SOURCE
NUMBER      (CFS)   (MIN.) (INCH/HR) (INCH/HR)      (ACRES)      NODE      FLOW
    1         45.95   15.92    3.187  0.34( 0.06)  0.16         16.2     100.00    0.0
    2         46.22   16.56    3.115  0.34( 0.05)  0.16         16.7     105.10   29.4
  TOTAL AREA (ACRES) =      16.7

COMPUTED CONFLUENCE ESTIMATES ARE AS FOLLOWS:
PEAK FLOW RATE (CFS) =      46.22  Tc (MIN.) =      16.565
EFFECTIVE AREA (ACRES) =      16.70  AREA-AVERAGED Fm (INCH/HR) =      0.05
AREA-AVERAGED Fp (INCH/HR) =      0.34  AREA-AVERAGED Ap =      0.16
TOTAL AREA (ACRES) =      16.7
LONGEST FLOWPATH FROM NODE      105.10 TO NODE      105.00 =      1485.00 FEET.

*****
FLOW PROCESS FROM NODE      105.00 TO NODE      105.00 IS CODE =  12
-----
>>>>>CLEAR MEMORY BANK # 1 <<<<<
=====

*****
FLOW PROCESS FROM NODE      105.00 TO NODE      106.00 IS CODE =  31
-----
>>>>>COMPUTE PIPE-FLOW TRAVEL TIME THRU SUBAREA<<<<<
>>>>>USING COMPUTER-ESTIMATED PIPESIZE (NON-PRESSURE FLOW)<<<<<
=====
ELEVATION DATA: UPSTREAM (FEET) =      603.90  DOWNSTREAM (FEET) =      603.60
FLOW LENGTH (FEET) =      240.00  MANNING'S N =      0.013
DEPTH OF FLOW IN 48.0 INCH PIPE IS 37.7 INCHES
PIPE-FLOW VELOCITY (FEET/SEC.) =      4.37
ESTIMATED PIPE DIAMETER (INCH) =      48.00  NUMBER OF PIPES =      1
PIPE-FLOW (CFS) =      46.22
PIPE TRAVEL TIME (MIN.) =      0.92  Tc (MIN.) =      17.48
LONGEST FLOWPATH FROM NODE      105.10 TO NODE      106.00 =      1725.00 FEET.

*****
FLOW PROCESS FROM NODE      106.00 TO NODE      106.00 IS CODE =  81
-----
>>>>>ADDITION OF SUBAREA TO MAINLINE PEAK FLOW<<<<<

```

```

=====
MAINLINE Tc(MIN.) = 17.48
* 100 YEAR RAINFALL INTENSITY(INCH/HR) = 3.020
SUBAREA LOSS RATE DATA(AMC III):
  DEVELOPMENT TYPE/      SCS SOIL  AREA      Fp      Ap      SCS
    LAND USE          GROUP  (ACRES)  (INCH/HR)  (DECIMAL)  CN
COMMERCIAL              A      0.50      0.40      0.100      52
RESIDENTIAL
"5-7 DWELLINGS/ACRE"    A      0.40      0.40      0.500      52
COMMERCIAL              B      0.50      0.30      0.100      76
RESIDENTIAL
"5-7 DWELLINGS/ACRE"    B      0.50      0.30      0.500      76
SUBAREA AVERAGE PERVIOUS LOSS RATE, Fp(INCH/HR) = 0.35
SUBAREA AVERAGE PERVIOUS AREA FRACTION, Ap = 0.289
SUBAREA AREA(ACRES) = 1.90      SUBAREA RUNOFF(CFS) = 4.99
EFFECTIVE AREA(ACRES) = 18.60    AREA-AVERAGED Fm(INCH/HR) = 0.06
AREA-AVERAGED Fp(INCH/HR) = 0.34  AREA-AVERAGED Ap = 0.17
TOTAL AREA(ACRES) = 18.6      PEAK FLOW RATE(CFS) = 49.56

*****
FLOW PROCESS FROM NODE 106.00 TO NODE 107.00 IS CODE = 31
=====
>>>>>COMPUTE PIPE-FLOW TRAVEL TIME THRU SUBAREA<<<<<
>>>>>USING COMPUTER-ESTIMATED PIPESIZE (NON-PRESSURE FLOW)<<<<<
=====
ELEVATION DATA: UPSTREAM(FEET) = 63.60  DOWNSTREAM(FEET) = 63.20
FLOW LENGTH(FEET) = 334.00  MANNING'S N = 0.013
DEPTH OF FLOW IN 51.0 INCH PIPE IS 37.6 INCHES
PIPE-FLOW VELOCITY(FEET/SEC.) = 4.42
ESTIMATED PIPE DIAMETER(INCH) = 51.00    NUMBER OF PIPES = 1
PIPE-FLOW(CFS) = 49.56
PIPE TRAVEL TIME(MIN.) = 1.26    Tc(MIN.) = 18.74
LONGEST FLOWPATH FROM NODE 105.10 TO NODE 107.00 = 2059.00 FEET.

*****
FLOW PROCESS FROM NODE 107.00 TO NODE 107.00 IS CODE = 81
=====
>>>>>ADDITION OF SUBAREA TO MAINLINE PEAK FLOW<<<<<
=====
MAINLINE Tc(MIN.) = 18.74
* 100 YEAR RAINFALL INTENSITY(INCH/HR) = 2.902
SUBAREA LOSS RATE DATA(AMC III):
  DEVELOPMENT TYPE/      SCS SOIL  AREA      Fp      Ap      SCS
    LAND USE          GROUP  (ACRES)  (INCH/HR)  (DECIMAL)  CN
COMMERCIAL              A      2.90      0.40      0.100      52
RESIDENTIAL
"5-7 DWELLINGS/ACRE"    A      0.70      0.40      0.500      52
RESIDENTIAL
"5-7 DWELLINGS/ACRE"    B      0.20      0.30      0.500      76
SUBAREA AVERAGE PERVIOUS LOSS RATE, Fp(INCH/HR) = 0.39
SUBAREA AVERAGE PERVIOUS AREA FRACTION, Ap = 0.195
SUBAREA AREA(ACRES) = 3.80      SUBAREA RUNOFF(CFS) = 9.67
EFFECTIVE AREA(ACRES) = 22.40    AREA-AVERAGED Fm(INCH/HR) = 0.06
AREA-AVERAGED Fp(INCH/HR) = 0.35  AREA-AVERAGED Ap = 0.18
TOTAL AREA(ACRES) = 22.4      PEAK FLOW RATE(CFS) = 57.26

*****

```

FLOW PROCESS FROM NODE 107.00 TO NODE 108.00 IS CODE = 31

>>>>>COMPUTE PIPE-FLOW TRAVEL TIME THRU SUBAREA<<<<<

>>>>>USING COMPUTER-ESTIMATED PIPESIZE (NON-PRESSURE FLOW)<<<<<

ELEVATION DATA: UPSTREAM(FEET) = 63.20 DOWNSTREAM(FEET) = 62.50
FLOW LENGTH(FEET) = 467.00 MANNING'S N = 0.013
DEPTH OF FLOW IN 51.0 INCH PIPE IS 38.7 INCHES
PIPE-FLOW VELOCITY(FEET/SEC.) = 4.96
ESTIMATED PIPE DIAMETER(INCH) = 51.00 NUMBER OF PIPES = 1
PIPE-FLOW(CFS) = 57.26
PIPE TRAVEL TIME(MIN.) = 1.57 Tc(MIN.) = 20.31
LONGEST FLOWPATH FROM NODE 105.10 TO NODE 108.00 = 2526.00 FEET.

FLOW PROCESS FROM NODE 108.00 TO NODE 108.00 IS CODE = 81

>>>>>ADDITION OF SUBAREA TO MAINLINE PEAK FLOW<<<<<

MAINLINE Tc(MIN.) = 20.31
* 100 YEAR RAINFALL INTENSITY(INCH/HR) = 2.771
SUBAREA LOSS RATE DATA(AMC III):
DEVELOPMENT TYPE/ SCS SOIL AREA Fp Ap SCS
LAND USE GROUP (ACRES) (INCH/HR) (DECIMAL) CN
COMMERCIAL A 4.30 0.40 0.100 52
NATURAL POOR COVER
"BARREN" A 0.30 0.40 1.000 93
RESIDENTIAL
"5-7 DWELLINGS/ACRE" A 0.40 0.40 0.500 52
SUBAREA AVERAGE PERVIOUS LOSS RATE, Fp(INCH/HR) = 0.40
SUBAREA AVERAGE PERVIOUS AREA FRACTION, Ap = 0.186
SUBAREA AREA(ACRES) = 5.00 SUBAREA RUNOFF(CFS) = 12.14
EFFECTIVE AREA(ACRES) = 27.40 AREA-AVERAGED Fm(INCH/HR) = 0.06
AREA-AVERAGED Fp(INCH/HR) = 0.36 AREA-AVERAGED Ap = 0.18
TOTAL AREA(ACRES) = 27.4 PEAK FLOW RATE(CFS) = 66.76

** PEAK FLOW RATE TABLE **

STREAM NUMBER	Q (CFS)	Tc (MIN.)	Intensity (INCH/HR)	Fp(Fm) (INCH/HR)	Ap	Ae (ACRES)	HEADWATER NODE	SOURCE FLOW
1	66.84	19.66	2.823	0.36(0.06)	0.18	26.9	100.00	0.0
2	66.76	20.31	2.771	0.36(0.06)	0.18	27.4	105.10	29.4

NEW PEAK FLOW DATA ARE:

PEAK FLOW RATE(CFS) = 66.84 Tc(MIN.) = 19.66
AREA-AVERAGED Fm(INCH/HR) = 0.06 AREA-AVERAGED Fp(INCH/HR) = 0.36
AREA-AVERAGED Ap = 0.18 EFFECTIVE AREA(ACRES) = 26.92

FLOW PROCESS FROM NODE 108.00 TO NODE 108.00 IS CODE = 81

>>>>>ADDITION OF SUBAREA TO MAINLINE PEAK FLOW<<<<<

MAINLINE Tc(MIN.) = 19.66
* 100 YEAR RAINFALL INTENSITY(INCH/HR) = 2.823
SUBAREA LOSS RATE DATA(AMC III):
DEVELOPMENT TYPE/ SCS SOIL AREA Fp Ap SCS
LAND USE GROUP (ACRES) (INCH/HR) (DECIMAL) CN
COMMERCIAL A 0.80 0.40 0.100 52

```

ELEVATION DATA: UPSTREAM(FEET) =      62.20  DOWNSTREAM(FEET) =      62.00
FLOW LENGTH(FEET) =    207.00  MANNING'S N =    0.013
ASSUME FULL-FLOWING PIPELINE
PIPE-FLOW VELOCITY(FEET/SEC.) =    6.45
PIPE FLOW VELOCITY = (TOTAL FLOW)/(PIPE CROSS SECTION AREA)
GIVEN PIPE DIAMETER(INCH) =    48.00  NUMBER OF PIPES =    1

```

PIPE-FLOW(CFS) = 81.11
 PIPE TRAVEL TIME(MIN.) = 0.53 Tc(MIN.) = 20.89
 LONGEST FLOWPATH FROM NODE 105.10 TO NODE 110.00 = 2946.00 FEET.

 FLOW PROCESS FROM NODE 110.00 TO NODE 110.00 IS CODE = 16

>>>>USER SPECIFIED CONSTANT SOURCE FLOW AT NODE<<<<

=====

USER-SPECIFIED CONSTANT SOURCE FLOW = 38.14(CFS)
 USER-SPECIFIED AREA ASSOCIATED TO SOURCE FLOW = 17.60(ACRES)
 * CUMULATIVE SOURCE FLOW DATA: FLOW(CFS) = 38.14 AREA(AC.) = 17.60
 * SUMMED DATA: FLOW(CFS) = 119.25 TOTAL AREA(ACRES) = 51.40

 FLOW PROCESS FROM NODE 110.00 TO NODE 111.00 IS CODE = 51

>>>>COMPUTE TRAPEZOIDAL CHANNEL FLOW<<<<

>>>>TRAVELTIME THRU SUBAREA (EXISTING ELEMENT)<<<<

=====

ELEVATION DATA: UPSTREAM(FEET) = 62.00 DOWNSTREAM(FEET) = 60.20
 CHANNEL LENGTH THRU SUBAREA(FEET) = 647.00 CHANNEL SLOPE = 0.0028
 CHANNEL BASE(FEET) = 4.00 "Z" FACTOR = 1.000
 MANNING'S FACTOR = 0.015 MAXIMUM DEPTH(FEET) = 6.00
 * 100 YEAR RAINFALL INTENSITY(INCH/HR) = 2.622

SUBAREA LOSS RATE DATA(AMC III):

DEVELOPMENT TYPE/ LAND USE	SCS SOIL GROUP	AREA (ACRES)	Fp (INCH/HR)	Ap (DECIMAL)	SCS CN
COMMERCIAL	A	13.90	0.40	0.100	52
RESIDENTIAL					
"5-7 DWELLINGS/ACRE"	A	4.50	0.40	0.500	52
NATURAL POOR COVER					
"BARREN"	A	1.30	0.40	1.000	93
RESIDENTIAL					
"8-10 DWELLINGS/ACRE"	A	0.70	0.40	0.400	52

SUBAREA AVERAGE PERVIOUS LOSS RATE, Fp(INCH/HR) = 0.40
 SUBAREA AVERAGE PERVIOUS AREA FRACTION, Ap = 0.256
 TRAVEL TIME COMPUTED USING ESTIMATED FLOW(CFS) = 142.37
 TRAVEL TIME THRU SUBAREA BASED ON VELOCITY(FEET/SEC.) = 7.24
 AVERAGE FLOW DEPTH(FEET) = 2.87 TRAVEL TIME(MIN.) = 1.49
 Tc(MIN.) = 22.38
 SUBAREA AREA(ACRES) = 20.40 SUBAREA RUNOFF(CFS) = 46.26
 EFFECTIVE AREA(ACRES) = 53.72 AREA-AVERAGED Fm(INCH/HR) = 0.08
 AREA-AVERAGED Fp(INCH/HR) = 0.38 AREA-AVERAGED Ap = 0.21
 TOTAL AREA(ACRES) = 54.2 PEAK FLOW RATE(CFS) = 122.97

END OF SUBAREA CHANNEL FLOW HYDRAULICS:

DEPTH(FEET) = 3.06 FLOW VELOCITY(FEET/SEC.) = 7.47
 * TOTAL SOURCE FLOW(CFS) = 38.14
 LONGEST FLOWPATH FROM NODE 105.10 TO NODE 111.00 = 3593.00 FEET.

=====

END OF STUDY SUMMARY:

TOTAL AREA(ACRES) = 54.2 TC(MIN.) = 22.38
 EFFECTIVE AREA(ACRES) = 53.72 AREA-AVERAGED Fm(INCH/HR) = 0.08
 AREA-AVERAGED Fp(INCH/HR) = 0.38 AREA-AVERAGED Ap = 0.206
 PEAK FLOW RATE(CFS) = 122.97
 * CUMULATIVE SOURCE FLOW DATA: FLOW(CFS) = 38.14 AREA(AC.) = 17.6

* SUMMED DATA: FLOW(CFS) = 161.11 TOTAL AREA(ACRES) = 71.8

** PEAK FLOW RATE TABLE **

STREAM NUMBER	Q (CFS)	Tc (MIN.)	Intensity (INCH/HR)	Fp(Fm) (INCH/HR)	Ap	Ae (ACRES)	HEADWATER NODE	SOURCE FLOW
1	122.97	22.38	2.622	0.38 (0.08)	0.21	53.7	100.00	38.1
2	122.00	23.03	2.579	0.38 (0.08)	0.20	54.2	105.10	29.4

=====
END OF RATIONAL METHOD ANALYSIS

RATIONAL METHOD HYDROLOGY COMPUTER PROGRAM PACKAGE
(Reference: 1986 ORANGE COUNTY HYDROLOGY CRITERION)
(c) Copyright 1983-2012 Advanced Engineering Software (aes)
Ver. 19.0 Release Date: 06/01/2012 License ID 1286

Analysis prepared by:

Psomas

***** DESCRIPTION OF STUDY *****
* STANTON TOWNE CENTER SPECIFIC PLAN UPDATE - EXISTING CONDITION *
* WATERSHED F - 100-YR-STORM EVENT - AMC III *
* SAB *

FILE NAME: STCEF100.DAT
TIME/DATE OF STUDY: 19:27 10/04/2021

=====

USER SPECIFIED HYDROLOGY AND HYDRAULIC MODEL INFORMATION:

=====

--*TIME-OF-CONCENTRATION MODEL*--

USER SPECIFIED STORM EVENT (YEAR) = 100.00
SPECIFIED MINIMUM PIPE SIZE (INCH) = 18.00
SPECIFIED PERCENT OF GRADIENTS (DECIMAL) TO USE FOR FRICTION SLOPE = 0.90
DATA BANK RAINFALL USED
ANTECEDENT MOISTURE CONDITION (AMC) III ASSUMED FOR RATIONAL METHOD

USER-DEFINED STREET-SECTIONS FOR COUPLED PIPEFLOW AND STREETFLOW MODEL

NO.	HALF- WIDTH (FT)	CROWN TO CROSSFALL (FT)	STREET-CROSSFALL: IN- / OUT- / PARK- SIDE / SIDE / WAY	CURB HEIGHT (FT)	GUTTER-GEOMETRIES: WIDTH LIP HIKE (FT) (FT) (FT)	MANNING FACTOR (n)
1	30.0	20.0	0.018/0.018/0.020	0.67	2.00 0.0312 0.167	0.0150

=====

GLOBAL STREET FLOW-DEPTH CONSTRAINTS:

1. Relative Flow-Depth = 0.00 FEET
as (Maximum Allowable Street Flow Depth) - (Top-of-Curb)
2. (Depth)*(Velocity) Constraint = 6.0 (FT*FT/S)
*SIZE PIPE WITH A FLOW CAPACITY GREATER THAN
OR EQUAL TO THE UPSTREAM TRIBUTARY PIPE.*
*USER-SPECIFIED MINIMUM TOPOGRAPHIC SLOPE ADJUSTMENT NOT SELECTED

FLOW PROCESS FROM NODE 600.00 TO NODE 601.00 IS CODE = 21

>>>>>RATIONAL METHOD INITIAL SUBAREA ANALYSIS<<<<<
>>USE TIME-OF-CONCENTRATION NOMOGRAPH FOR INITIAL SUBAREA<<

=====

INITIAL SUBAREA FLOW-LENGTH (FEET) = 278.00
ELEVATION DATA: UPSTREAM (FEET) = 69.00 DOWNSTREAM (FEET) = 68.00

$T_c = K * [(LENGTH ** 3.00) / (ELEVATION CHANGE)] ** 0.20$
 SUBAREA ANALYSIS USED MINIMUM T_c (MIN.) = 8.898
 * 100 YEAR RAINFALL INTENSITY (INCH/HR) = 4.447
 SUBAREA T_c AND LOSS RATE DATA (AMC III):

DEVELOPMENT TYPE/ LAND USE	SCS SOIL GROUP	AREA (ACRES)	F_p (INCH/HR)	A_p (DECIMAL)	SCS CN	T_c (MIN.)
COMMERCIAL	A	0.10	0.40	0.100	52	8.90
NATURAL POOR COVER "BARREN"	A	0.60	0.40	1.000	93	15.37

 SUBAREA AVERAGE PERVIOUS LOSS RATE, F_p (INCH/HR) = 0.40
 SUBAREA AVERAGE PERVIOUS AREA FRACTION, A_p = 0.871
 SUBAREA RUNOFF (CFS) = 2.58
 TOTAL AREA (ACRES) = 0.70 PEAK FLOW RATE (CFS) = 2.58

 FLOW PROCESS FROM NODE 601.00 TO NODE 602.00 IS CODE = 51

>>>>>COMPUTE TRAPEZOIDAL CHANNEL FLOW<<<<<
 >>>>>TRAVELTIME THRU SUBAREA (EXISTING ELEMENT)<<<<<

CHANNEL LENGTH THRU SUBAREA (FEET) = 200.00
 REPRESENTATIVE CHANNEL SLOPE = 0.0020
 CHANNEL BASE (FEET) = 5.00 "Z" FACTOR = 3.000
 MANNING'S FACTOR = 0.030 MAXIMUM DEPTH (FEET) = 3.00
 * 100 YEAR RAINFALL INTENSITY (INCH/HR) = 3.814
 SUBAREA LOSS RATE DATA (AMC III):

DEVELOPMENT TYPE/ LAND USE	SCS SOIL GROUP	AREA (ACRES)	F_p (INCH/HR)	A_p (DECIMAL)	SCS CN
COMMERCIAL	A	0.30	0.40	0.100	52
NATURAL POOR COVER "BARREN"	A	0.20	0.40	1.000	93
COMMERCIAL	B	0.10	0.30	0.100	76
NATURAL POOR COVER "BARREN"	B	0.30	0.30	1.000	97

 SUBAREA AVERAGE PERVIOUS LOSS RATE, F_p (INCH/HR) = 0.34
 SUBAREA AVERAGE PERVIOUS AREA FRACTION, A_p = 0.600
 TRAVEL TIME COMPUTED USING ESTIMATED FLOW (CFS) = 4.05
 TRAVEL TIME THRU SUBAREA BASED ON VELOCITY (FEET/SEC.) = 1.22
 AVERAGE FLOW DEPTH (FEET) = 0.51 TRAVEL TIME (MIN.) = 2.73
 T_c (MIN.) = 11.63
 SUBAREA AREA (ACRES) = 0.90 SUBAREA RUNOFF (CFS) = 2.92
 EFFECTIVE AREA (ACRES) = 1.60 AREA-AVERAGED F_m (INCH/HR) = 0.27
 AREA-AVERAGED F_p (INCH/HR) = 0.37 AREA-AVERAGED A_p = 0.72
 TOTAL AREA (ACRES) = 1.6 PEAK FLOW RATE (CFS) = 5.11

 END OF SUBAREA CHANNEL FLOW HYDRAULICS:
 DEPTH (FEET) = 0.58 FLOW VELOCITY (FEET/SEC.) = 1.30
 LONGEST FLOWPATH FROM NODE 600.00 TO NODE 602.00 = 478.00 FEET.

 FLOW PROCESS FROM NODE 602.00 TO NODE 603.00 IS CODE = 51

>>>>>COMPUTE TRAPEZOIDAL CHANNEL FLOW<<<<<
 >>>>>TRAVELTIME THRU SUBAREA (EXISTING ELEMENT)<<<<<

CHANNEL LENGTH THRU SUBAREA (FEET) = 288.00
 REPRESENTATIVE CHANNEL SLOPE = 0.0020

CHANNEL BASE (FEET) = 5.00 "Z" FACTOR = 3.000
 MANNING'S FACTOR = 0.030 MAXIMUM DEPTH (FEET) = 3.00
 * 100 YEAR RAINFALL INTENSITY (INCH/HR) = 3.299
 SUBAREA LOSS RATE DATA (AMC III):

DEVELOPMENT TYPE/ LAND USE	SCS SOIL GROUP	AREA (ACRES)	Fp (INCH/HR)	Ap (DECIMAL)	SCS CN
COMMERCIAL	A	0.30	0.40	0.100	52
COMMERCIAL	B	0.60	0.30	0.100	76
NATURAL POOR COVER "BARREN"	B	0.40	0.30	1.000	97

 SUBAREA AVERAGE PERVIOUS LOSS RATE, Fp (INCH/HR) = 0.31
 SUBAREA AVERAGE PERVIOUS AREA FRACTION, Ap = 0.377
 TRAVEL TIME COMPUTED USING ESTIMATED FLOW (CFS) = 6.97
 TRAVEL TIME THRU SUBAREA BASED ON VELOCITY (FEET/SEC.) = 1.43
 AVERAGE FLOW DEPTH (FEET) = 0.69 TRAVEL TIME (MIN.) = 3.36
 Tc (MIN.) = 14.99
 SUBAREA AREA (ACRES) = 1.30 SUBAREA RUNOFF (CFS) = 3.72
 EFFECTIVE AREA (ACRES) = 2.90 AREA-AVERAGED Fm (INCH/HR) = 0.20
 AREA-AVERAGED Fp (INCH/HR) = 0.35 AREA-AVERAGED Ap = 0.57
 TOTAL AREA (ACRES) = 2.9 PEAK FLOW RATE (CFS) = 8.09

END OF SUBAREA CHANNEL FLOW HYDRAULICS:
 DEPTH (FEET) = 0.74 FLOW VELOCITY (FEET/SEC.) = 1.50
 LONGEST FLOWPATH FROM NODE 600.00 TO NODE 603.00 = 766.00 FEET.

 FLOW PROCESS FROM NODE 603.00 TO NODE 603.00 IS CODE = 81

>>>>> ADDITION OF SUBAREA TO MAINLINE PEAK FLOW <<<<<

=====
 MAINLINE Tc (MIN.) = 14.99
 * 100 YEAR RAINFALL INTENSITY (INCH/HR) = 3.299
 SUBAREA LOSS RATE DATA (AMC III):

DEVELOPMENT TYPE/ LAND USE	SCS SOIL GROUP	AREA (ACRES)	Fp (INCH/HR)	Ap (DECIMAL)	SCS CN
COMMERCIAL	B	12.90	0.30	0.100	76

 SUBAREA AVERAGE PERVIOUS LOSS RATE, Fp (INCH/HR) = 0.30
 SUBAREA AVERAGE PERVIOUS AREA FRACTION, Ap = 0.100
 SUBAREA AREA (ACRES) = 12.90 SUBAREA RUNOFF (CFS) = 37.95
 EFFECTIVE AREA (ACRES) = 15.80 AREA-AVERAGED Fm (INCH/HR) = 0.06
 AREA-AVERAGED Fp (INCH/HR) = 0.33 AREA-AVERAGED Ap = 0.19
 TOTAL AREA (ACRES) = 15.8 PEAK FLOW RATE (CFS) = 46.04

 FLOW PROCESS FROM NODE 603.00 TO NODE 604.00 IS CODE = 31

>>>>> COMPUTE PIPE-FLOW TRAVEL TIME THRU SUBAREA <<<<<
 >>>>> USING COMPUTER-ESTIMATED PIPESIZE (NON-PRESSURE FLOW) <<<<<

=====
 REPRESENTATIVE SLOPE = 0.0020
 FLOW LENGTH (FEET) = 190.00 MANNING'S N = 0.013
 DEPTH OF FLOW IN 45.0 INCH PIPE IS 33.3 INCHES
 PIPE-FLOW VELOCITY (FEET/SEC.) = 5.25
 ESTIMATED PIPE DIAMETER (INCH) = 45.00 NUMBER OF PIPES = 1
 PIPE-FLOW (CFS) = 46.04
 PIPE TRAVEL TIME (MIN.) = 0.60 Tc (MIN.) = 15.59
 LONGEST FLOWPATH FROM NODE 600.00 TO NODE 604.00 = 956.00 FEET.

FLOW PROCESS FROM NODE 604.00 TO NODE 604.00 IS CODE = 81

>>>>>ADDITION OF SUBAREA TO MAINLINE PEAK FLOW<<<<<
=====

MAINLINE Tc(MIN.) = 15.59
* 100 YEAR RAINFALL INTENSITY(INCH/HR) = 3.225
SUBAREA LOSS RATE DATA(AMC III):
DEVELOPMENT TYPE/ SCS SOIL AREA Fp Ap SCS
LAND USE GROUP (ACRES) (INCH/HR) (DECIMAL) CN
COMMERCIAL A 2.90 0.40 0.100 52
COMMERCIAL B 1.20 0.30 0.100 76
SUBAREA AVERAGE PERVIOUS LOSS RATE, Fp(INCH/HR) = 0.37
SUBAREA AVERAGE PERVIOUS AREA FRACTION, Ap = 0.100
SUBAREA AREA(ACRES) = 4.10 SUBAREA RUNOFF(CFS) = 11.76
EFFECTIVE AREA(ACRES) = 19.90 AREA-AVERAGED Fm(INCH/HR) = 0.06
AREA-AVERAGED Fp(INCH/HR) = 0.33 AREA-AVERAGED Ap = 0.17
TOTAL AREA(ACRES) = 19.9 PEAK FLOW RATE(CFS) = 56.75

FLOW PROCESS FROM NODE 604.00 TO NODE 605.00 IS CODE = 31

>>>>>COMPUTE PIPE-FLOW TRAVEL TIME THRU SUBAREA<<<<<
>>>>>USING COMPUTER-ESTIMATED PIPESIZE (NON-PRESSURE FLOW)<<<<<
=====

REPRESENTATIVE SLOPE = 0.0020
FLOW LENGTH(FEET) = 335.00 MANNING'S N = 0.013
DEPTH OF FLOW IN 48.0 INCH PIPE IS 36.7 INCHES
PIPE-FLOW VELOCITY(FEET/SEC.) = 5.51
ESTIMATED PIPE DIAMETER(INCH) = 48.00 NUMBER OF PIPES = 1
PIPE-FLOW(CFS) = 56.75
PIPE TRAVEL TIME(MIN.) = 1.01 Tc(MIN.) = 16.60
LONGEST FLOWPATH FROM NODE 600.00 TO NODE 605.00 = 1291.00 FEET.

FLOW PROCESS FROM NODE 605.00 TO NODE 605.00 IS CODE = 81

>>>>>ADDITION OF SUBAREA TO MAINLINE PEAK FLOW<<<<<
=====

MAINLINE Tc(MIN.) = 16.60
* 100 YEAR RAINFALL INTENSITY(INCH/HR) = 3.111
SUBAREA LOSS RATE DATA(AMC III):
DEVELOPMENT TYPE/ SCS SOIL AREA Fp Ap SCS
LAND USE GROUP (ACRES) (INCH/HR) (DECIMAL) CN
COMMERCIAL B 3.40 0.30 0.100 76
RESIDENTIAL
"5-7 DWELLINGS/ACRE" B 0.50 0.30 0.500 76
NATURAL POOR COVER
"BARREN" B 1.60 0.30 1.000 97
SUBAREA AVERAGE PERVIOUS LOSS RATE, Fp(INCH/HR) = 0.30
SUBAREA AVERAGE PERVIOUS AREA FRACTION, Ap = 0.398
SUBAREA AREA(ACRES) = 5.50 SUBAREA RUNOFF(CFS) = 14.81
EFFECTIVE AREA(ACRES) = 25.40 AREA-AVERAGED Fm(INCH/HR) = 0.07
AREA-AVERAGED Fp(INCH/HR) = 0.32 AREA-AVERAGED Ap = 0.22
TOTAL AREA(ACRES) = 25.4 PEAK FLOW RATE(CFS) = 69.51

```

*****
FLOW PROCESS FROM NODE      605.00 TO NODE      606.00 IS CODE =   41
-----
>>>>>COMPUTE PIPE-FLOW TRAVEL TIME THRU SUBAREA<<<<<
>>>>>USING USER-SPECIFIED PIPESIZE (EXISTING ELEMENT)<<<<<
=====
REPRESENTATIVE SLOPE =   0.0020
FLOW LENGTH(FEET) =   568.00   MANNING'S N =   0.013
ASSUME FULL-FLOWING PIPELINE
PIPE-FLOW VELOCITY(FEET/SEC.) =   9.83
PIPE FLOW VELOCITY = (TOTAL FLOW)/(PIPE CROSS SECTION AREA)
GIVEN PIPE DIAMETER(INCH) =   36.00   NUMBER OF PIPES =   1
PIPE-FLOW(CFS) =   69.51
PIPE TRAVEL TIME(MIN.) =   0.96   Tc(MIN.) =   17.57
LONGEST FLOWPATH FROM NODE      600.00 TO NODE      606.00 =   1859.00 FEET.

*****
FLOW PROCESS FROM NODE      606.00 TO NODE      606.00 IS CODE =   81
-----
>>>>>ADDITION OF SUBAREA TO MAINLINE PEAK FLOW<<<<<
=====
MAINLINE Tc(MIN.) =   17.57
* 100 YEAR RAINFALL INTENSITY(INCH/HR) =   3.012
SUBAREA LOSS RATE DATA(AMC III):
  DEVELOPMENT TYPE/      SCS SOIL   AREA      Fp      Ap      SCS
    LAND USE          GROUP   (ACRES)  (INCH/HR)  (DECIMAL)  CN
COMMERCIAL              A        5.30      0.40      0.100     52
COMMERCIAL              B        0.80      0.30      0.100     76
RESIDENTIAL
"5-7 DWELLINGS/ACRE"    A        0.40      0.40      0.500     52
RESIDENTIAL
"5-7 DWELLINGS/ACRE"    B        0.10      0.30      0.500     76
SUBAREA AVERAGE PERVIOUS LOSS RATE, Fp(INCH/HR) =   0.38
SUBAREA AVERAGE PERVIOUS AREA FRACTION, Ap =   0.130
SUBAREA AREA(ACRES) =   6.60   SUBAREA RUNOFF(CFS) =   17.59
EFFECTIVE AREA(ACRES) =   32.00   AREA-AVERAGED Fm(INCH/HR) =   0.07
AREA-AVERAGED Fp(INCH/HR) =   0.33   AREA-AVERAGED Ap =   0.20
TOTAL AREA(ACRES) =   32.0   PEAK FLOW RATE(CFS) =   84.84
=====
END OF STUDY SUMMARY:
TOTAL AREA(ACRES)      =   32.0   TC(MIN.) =   17.57
EFFECTIVE AREA(ACRES) =   32.00   AREA-AVERAGED Fm(INCH/HR)=   0.07
AREA-AVERAGED Fp(INCH/HR) =   0.33   AREA-AVERAGED Ap =   0.200
PEAK FLOW RATE(CFS)   =   84.84
=====
END OF RATIONAL METHOD ANALYSIS

```

RATIONAL METHOD HYDROLOGY COMPUTER PROGRAM PACKAGE
(Reference: 1986 ORANGE COUNTY HYDROLOGY CRITERION)
(c) Copyright 1983-2012 Advanced Engineering Software (aes)
Ver. 19.0 Release Date: 06/01/2012 License ID 1286

Analysis prepared by:

Psomas

***** DESCRIPTION OF STUDY *****
* STANTON TOWN CENTER - SPECIFIC PLAN UPDATE - EXISTING CONDITION *
* WATERSHED G - 100-YR STORM EVENT - AMC III *
* SAB *

FILE NAME: STCEG100.DAT
TIME/DATE OF STUDY: 19:29 10/04/2021

=====

USER SPECIFIED HYDROLOGY AND HYDRAULIC MODEL INFORMATION:

=====

--*TIME-OF-CONCENTRATION MODEL*--

USER SPECIFIED STORM EVENT (YEAR) = 100.00
SPECIFIED MINIMUM PIPE SIZE (INCH) = 18.00
SPECIFIED PERCENT OF GRADIENTS (DECIMAL) TO USE FOR FRICTION SLOPE = 0.90
DATA BANK RAINFALL USED
ANTECEDENT MOISTURE CONDITION (AMC) III ASSUMED FOR RATIONAL METHOD

USER-DEFINED STREET-SECTIONS FOR COUPLED PIPEFLOW AND STREETFLOW MODEL

NO.	HALF- WIDTH (FT)	CROWN TO CROSSFALL (FT)	STREET-CROSSFALL: IN- / OUT- / PARK- SIDE / SIDE / WAY	CURB HEIGHT (FT)	GUTTER-GEOMETRIES: WIDTH LIP HIKE (FT) (FT) (FT)	MANNING FACTOR (n)
1	30.0	20.0	0.018/0.018/0.020	0.67	2.00 0.0312 0.167	0.0150

=====

GLOBAL STREET FLOW-DEPTH CONSTRAINTS:

1. Relative Flow-Depth = 0.00 FEET
as (Maximum Allowable Street Flow Depth) - (Top-of-Curb)
2. (Depth)*(Velocity) Constraint = 6.0 (FT*FT/S)
*SIZE PIPE WITH A FLOW CAPACITY GREATER THAN
OR EQUAL TO THE UPSTREAM TRIBUTARY PIPE.*
*USER-SPECIFIED MINIMUM TOPOGRAPHIC SLOPE ADJUSTMENT NOT SELECTED

FLOW PROCESS FROM NODE 700.00 TO NODE 701.00 IS CODE = 21

>>>>>RATIONAL METHOD INITIAL SUBAREA ANALYSIS<<<<<
>>USE TIME-OF-CONCENTRATION NOMOGRAPH FOR INITIAL SUBAREA<<

=====

INITIAL SUBAREA FLOW-LENGTH (FEET) = 320.00
ELEVATION DATA: UPSTREAM (FEET) = 70.00 DOWNSTREAM (FEET) = 68.50

$T_c = K * [(LENGTH ** 3.00) / (ELEVATION CHANGE)] ** 0.20$
 SUBAREA ANALYSIS USED MINIMUM T_c (MIN.) = 8.928
 * 100 YEAR RAINFALL INTENSITY (INCH/HR) = 4.438
 SUBAREA T_c AND LOSS RATE DATA (AMC III):

DEVELOPMENT TYPE/ LAND USE	SCS SOIL GROUP	AREA (ACRES)	F_p (INCH/HR)	A_p (DECIMAL)	SCS CN	T_c (MIN.)
COMMERCIAL	A	0.90	0.40	0.100	52	8.93

 SUBAREA AVERAGE PERVIOUS LOSS RATE, F_p (INCH/HR) = 0.40
 SUBAREA AVERAGE PERVIOUS AREA FRACTION, A_p = 0.100
 SUBAREA RUNOFF (CFS) = 3.56
 TOTAL AREA (ACRES) = 0.90 PEAK FLOW RATE (CFS) = 3.56

 FLOW PROCESS FROM NODE 701.00 TO NODE 702.00 IS CODE = 31

>>>>> COMPUTE PIPE-FLOW TRAVEL TIME THRU SUBAREA<<<<<
 >>>>> USING COMPUTER-ESTIMATED PIPESIZE (NON-PRESSURE FLOW)<<<<<
 =====
 REPRESENTATIVE SLOPE = 0.0020
 FLOW LENGTH (FEET) = 172.00 MANNING'S N = 0.013
 DEPTH OF FLOW IN 18.0 INCH PIPE IS 12.2 INCHES
 PIPE-FLOW VELOCITY (FEET/SEC.) = 2.80
 ESTIMATED PIPE DIAMETER (INCH) = 18.00 NUMBER OF PIPES = 1
 PIPE-FLOW (CFS) = 3.56
 PIPE TRAVEL TIME (MIN.) = 1.02 T_c (MIN.) = 9.95
 LONGEST FLOWPATH FROM NODE 700.00 TO NODE 702.00 = 492.00 FEET.

 FLOW PROCESS FROM NODE 702.00 TO NODE 702.00 IS CODE = 81

>>>>> ADDITION OF SUBAREA TO MAINLINE PEAK FLOW<<<<<
 =====
 MAINLINE T_c (MIN.) = 9.95
 * 100 YEAR RAINFALL INTENSITY (INCH/HR) = 4.171
 SUBAREA LOSS RATE DATA (AMC III):

DEVELOPMENT TYPE/ LAND USE	SCS SOIL GROUP	AREA (ACRES)	F_p (INCH/HR)	A_p (DECIMAL)	SCS CN
COMMERCIAL	A	1.00	0.40	0.100	52
RESIDENTIAL					
"5-7 DWELLINGS/ACRE"	A	0.30	0.40	0.500	52
NATURAL POOR COVER					
"BARREN"	A	0.10	0.40	1.000	93

 SUBAREA AVERAGE PERVIOUS LOSS RATE, F_p (INCH/HR) = 0.40
 SUBAREA AVERAGE PERVIOUS AREA FRACTION, A_p = 0.250
 SUBAREA AREA (ACRES) = 1.40 SUBAREA RUNOFF (CFS) = 5.13
 EFFECTIVE AREA (ACRES) = 2.30 AREA-AVERAGED F_m (INCH/HR) = 0.08
 AREA-AVERAGED F_p (INCH/HR) = 0.40 AREA-AVERAGED A_p = 0.19
 TOTAL AREA (ACRES) = 2.3 PEAK FLOW RATE (CFS) = 8.48

 FLOW PROCESS FROM NODE 702.00 TO NODE 703.00 IS CODE = 31

>>>>> COMPUTE PIPE-FLOW TRAVEL TIME THRU SUBAREA<<<<<
 >>>>> USING COMPUTER-ESTIMATED PIPESIZE (NON-PRESSURE FLOW)<<<<<
 =====
 REPRESENTATIVE SLOPE = 0.0030
 FLOW LENGTH (FEET) = 292.00 MANNING'S N = 0.013

DEPTH OF FLOW IN 24.0 INCH PIPE IS 15.1 INCHES
PIPE-FLOW VELOCITY (FEET/SEC.) = 4.07
ESTIMATED PIPE DIAMETER (INCH) = 24.00 NUMBER OF PIPES = 1
PIPE-FLOW (CFS) = 8.48
PIPE TRAVEL TIME (MIN.) = 1.19 Tc (MIN.) = 11.15
LONGEST FLOWPATH FROM NODE 700.00 TO NODE 703.00 = 784.00 FEET.

FLOW PROCESS FROM NODE 703.00 TO NODE 703.00 IS CODE = 81

>>>>ADDITION OF SUBAREA TO MAINLINE PEAK FLOW<<<<

=====

MAINLINE Tc (MIN.) = 11.15
* 100 YEAR RAINFALL INTENSITY (INCH/HR) = 3.909
SUBAREA LOSS RATE DATA (AMC III):

DEVELOPMENT TYPE/ LAND USE	SCS SOIL GROUP	AREA (ACRES)	Fp (INCH/HR)	Ap (DECIMAL)	SCS CN
COMMERCIAL	A	3.00	0.40	0.100	52
NATURAL POOR COVER "BARREN"	A	0.20	0.40	1.000	93

SUBAREA AVERAGE PERVIOUS LOSS RATE, Fp (INCH/HR) = 0.40
SUBAREA AVERAGE PERVIOUS AREA FRACTION, Ap = 0.156
SUBAREA AREA (ACRES) = 3.20 SUBAREA RUNOFF (CFS) = 11.08
EFFECTIVE AREA (ACRES) = 5.50 AREA-AVERAGED Fm (INCH/HR) = 0.07
AREA-AVERAGED Fp (INCH/HR) = 0.40 AREA-AVERAGED Ap = 0.17
TOTAL AREA (ACRES) = 5.5 PEAK FLOW RATE (CFS) = 19.01

FLOW PROCESS FROM NODE 703.00 TO NODE 704.00 IS CODE = 31

>>>>COMPUTE PIPE-FLOW TRAVEL TIME THRU SUBAREA<<<<

>>>>USING COMPUTER-ESTIMATED PIPESIZE (NON-PRESSURE FLOW)<<<<

=====

REPRESENTATIVE SLOPE = 0.0030
FLOW LENGTH (FEET) = 122.00 MANNING'S N = 0.013
DEPTH OF FLOW IN 30.0 INCH PIPE IS 22.1 INCHES
PIPE-FLOW VELOCITY (FEET/SEC.) = 4.91
ESTIMATED PIPE DIAMETER (INCH) = 30.00 NUMBER OF PIPES = 1
PIPE-FLOW (CFS) = 19.01
PIPE TRAVEL TIME (MIN.) = 0.41 Tc (MIN.) = 11.56
LONGEST FLOWPATH FROM NODE 700.00 TO NODE 704.00 = 906.00 FEET.

FLOW PROCESS FROM NODE 704.00 TO NODE 704.00 IS CODE = 81

>>>>ADDITION OF SUBAREA TO MAINLINE PEAK FLOW<<<<

=====

MAINLINE Tc (MIN.) = 11.56
* 100 YEAR RAINFALL INTENSITY (INCH/HR) = 3.828
SUBAREA LOSS RATE DATA (AMC III):

DEVELOPMENT TYPE/ LAND USE	SCS SOIL GROUP	AREA (ACRES)	Fp (INCH/HR)	Ap (DECIMAL)	SCS CN
COMMERCIAL	A	0.80	0.40	0.100	52
COMMERCIAL	B	7.40	0.30	0.100	76

SUBAREA AVERAGE PERVIOUS LOSS RATE, Fp (INCH/HR) = 0.31
SUBAREA AVERAGE PERVIOUS AREA FRACTION, Ap = 0.100
SUBAREA AREA (ACRES) = 8.20 SUBAREA RUNOFF (CFS) = 28.02

EFFECTIVE AREA (ACRES) = 13.70 AREA-AVERAGED Fm (INCH/HR) = 0.05
AREA-AVERAGED Fp (INCH/HR) = 0.36 AREA-AVERAGED Ap = 0.13
TOTAL AREA (ACRES) = 13.7 PEAK FLOW RATE (CFS) = 46.63

FLOW PROCESS FROM NODE 704.00 TO NODE 705.00 IS CODE = 31

>>>>>COMPUTE PIPE-FLOW TRAVEL TIME THRU SUBAREA<<<<<

>>>>>USING COMPUTER-ESTIMATED PIPESIZE (NON-PRESSURE FLOW)<<<<<

=====

REPRESENTATIVE SLOPE = 0.0020

FLOW LENGTH (FEET) = 840.00 MANNING'S N = 0.013

DEPTH OF FLOW IN 45.0 INCH PIPE IS 33.7 INCHES

PIPE-FLOW VELOCITY (FEET/SEC.) = 5.26

ESTIMATED PIPE DIAMETER (INCH) = 45.00 NUMBER OF PIPES = 1

PIPE-FLOW (CFS) = 46.63

PIPE TRAVEL TIME (MIN.) = 2.66 Tc (MIN.) = 14.22

LONGEST FLOWPATH FROM NODE 700.00 TO NODE 705.00 = 1746.00 FEET.

=====

END OF STUDY SUMMARY:

TOTAL AREA (ACRES) = 13.7 TC (MIN.) = 14.22

EFFECTIVE AREA (ACRES) = 13.70 AREA-AVERAGED Fm (INCH/HR) = 0.05

AREA-AVERAGED Fp (INCH/HR) = 0.36 AREA-AVERAGED Ap = 0.128

PEAK FLOW RATE (CFS) = 46.63

=====

END OF RATIONAL METHOD ANALYSIS

RATIONAL METHOD HYDROLOGY COMPUTER PROGRAM PACKAGE
(Reference: 1986 ORANGE COUNTY HYDROLOGY CRITERION)
(c) Copyright 1983-2012 Advanced Engineering Software (aes)
Ver. 19.0 Release Date: 06/01/2012 License ID 1286

Analysis prepared by:

Psomas

***** DESCRIPTION OF STUDY *****
* STANTON TOWN CENTER - SPECIFIC PLAN UPDATE - EXISTING CONDITION *
* WATERSHED H - 100-YEAR STORM - AMC III *
* SAB *

FILE NAME: STCEH100.DAT
TIME/DATE OF STUDY: 18:29 10/04/2021

=====

USER SPECIFIED HYDROLOGY AND HYDRAULIC MODEL INFORMATION:

=====

--*TIME-OF-CONCENTRATION MODEL*--

USER SPECIFIED STORM EVENT (YEAR) = 100.00
SPECIFIED MINIMUM PIPE SIZE (INCH) = 18.00
SPECIFIED PERCENT OF GRADIENTS (DECIMAL) TO USE FOR FRICTION SLOPE = 0.90
DATA BANK RAINFALL USED
ANTECEDENT MOISTURE CONDITION (AMC) III ASSUMED FOR RATIONAL METHOD

USER-DEFINED STREET-SECTIONS FOR COUPLED PIPEFLOW AND STREETFLOW MODEL									
	HALF- WIDTH	CROWN TO CROSSFALL	STREET-CROSSFALL: IN- / OUT- / PARK- SIDE / SIDE / WAY	CURB HEIGHT (FT)	GUTTER-GEOMETRIES: WIDTH (FT)	LIP (FT)	HIKE (FT)	MANNING FACTOR (n)	
NO.	(FT)	(FT)							
1	30.0	20.0	0.018/0.018/0.020	0.67	2.00	0.0312	0.167	0.0150	

GLOBAL STREET FLOW-DEPTH CONSTRAINTS:

1. Relative Flow-Depth = 0.00 FEET
as (Maximum Allowable Street Flow Depth) - (Top-of-Curb)
2. (Depth)*(Velocity) Constraint = 6.0 (FT*FT/S)
*SIZE PIPE WITH A FLOW CAPACITY GREATER THAN
OR EQUAL TO THE UPSTREAM TRIBUTARY PIPE.*
*USER-SPECIFIED MINIMUM TOPOGRAPHIC SLOPE ADJUSTMENT NOT SELECTED

FLOW PROCESS FROM NODE 800.00 TO NODE 801.00 IS CODE = 21

>>>>>RATIONAL METHOD INITIAL SUBAREA ANALYSIS<<<<<
>>USE TIME-OF-CONCENTRATION NOMOGRAPH FOR INITIAL SUBAREA<<
=====

INITIAL SUBAREA FLOW-LENGTH (FEET) = 364.00
ELEVATION DATA: UPSTREAM (FEET) = 74.50 DOWNSTREAM (FEET) = 73.50

$T_c = K * [(LENGTH ** 3.00) / (ELEVATION CHANGE)] ** 0.20$
 SUBAREA ANALYSIS USED MINIMUM T_c (MIN.) = 10.460
 * 100 YEAR RAINFALL INTENSITY (INCH/HR) = 4.053
 SUBAREA T_c AND LOSS RATE DATA (AMC III):

DEVELOPMENT TYPE/ LAND USE	SCS SOIL GROUP	AREA (ACRES)	F_p (INCH/HR)	A_p (DECIMAL)	SCS CN	T_c (MIN.)
COMMERCIAL	A	1.60	0.40	0.100	52	10.46
COMMERCIAL	B	0.10	0.30	0.100	76	10.46

 SUBAREA AVERAGE PERVIOUS LOSS RATE, F_p (INCH/HR) = 0.39
 SUBAREA AVERAGE PERVIOUS AREA FRACTION, A_p = 0.100
 SUBAREA RUNOFF (CFS) = 6.14
 TOTAL AREA (ACRES) = 1.70 PEAK FLOW RATE (CFS) = 6.14

FLOW PROCESS FROM NODE 801.00 TO NODE 802.00 IS CODE = 61

>>>>> COMPUTE STREET FLOW TRAVEL TIME THRU SUBAREA <<<<<
 >>>>> (STANDARD CURB SECTION USED) <<<<<

REPRESENTATIVE SLOPE = 0.0020
 STREET LENGTH (FEET) = 542.00 CURB HEIGHT (INCHES) = 8.0
 STREET HALFWIDTH (FEET) = 32.00

DISTANCE FROM CROWN TO CROSSFALL GRADEBREAK (FEET) = 18.00
 INSIDE STREET CROSSFALL (DECIMAL) = 0.017
 OUTSIDE STREET CROSSFALL (DECIMAL) = 0.020

SPECIFIED NUMBER OF HALFSTREETS CARRYING RUNOFF = 1
 STREET PARKWAY CROSSFALL (DECIMAL) = 0.020
 Manning's FRICTION FACTOR for Streetflow Section (curb-to-curb) = 0.0150
 Manning's FRICTION FACTOR for Back-of-Walk Flow Section = 0.0200

**TRAVEL TIME COMPUTED USING ESTIMATED FLOW (CFS) = 11.75
 STREETFLOW MODEL RESULTS USING ESTIMATED FLOW:
 STREET FLOW DEPTH (FEET) = 0.66
 HALFSTREET FLOOD WIDTH (FEET) = 27.25
 AVERAGE FLOW VELOCITY (FEET/SEC.) = 1.73
 PRODUCT OF DEPTH&VELOCITY (FT*FT/SEC.) = 1.15
 STREET FLOW TRAVEL TIME (MIN.) = 5.23 T_c (MIN.) = 15.69
 * 100 YEAR RAINFALL INTENSITY (INCH/HR) = 3.213

SUBAREA LOSS RATE DATA (AMC III):

DEVELOPMENT TYPE/ LAND USE	SCS SOIL GROUP	AREA (ACRES)	F_p (INCH/HR)	A_p (DECIMAL)	SCS CN
COMMERCIAL	A	1.50	0.40	0.100	52
COMMERCIAL	B	2.40	0.30	0.100	76

 SUBAREA AVERAGE PERVIOUS LOSS RATE, F_p (INCH/HR) = 0.34
 SUBAREA AVERAGE PERVIOUS AREA FRACTION, A_p = 0.100
 SUBAREA AREA (ACRES) = 3.90 SUBAREA RUNOFF (CFS) = 11.16
 EFFECTIVE AREA (ACRES) = 5.60 AREA-AVERAGED F_m (INCH/HR) = 0.04
 AREA-AVERAGED F_p (INCH/HR) = 0.36 AREA-AVERAGED A_p = 0.10
 TOTAL AREA (ACRES) = 5.6 PEAK FLOW RATE (CFS) = 16.02

END OF SUBAREA STREET FLOW HYDRAULICS:
 DEPTH (FEET) = 0.73 HALFSTREET FLOOD WIDTH (FEET) = 33.86
 FLOW VELOCITY (FEET/SEC.) = 1.84 DEPTH*VELOCITY (FT*FT/SEC.) = 1.34
 *NOTE: INITIAL SUBAREA NOMOGRAPH WITH SUBAREA PARAMETERS,
 AND L = 542.0 FT WITH ELEVATION-DROP = 1.1 FT, IS 12.4 CFS,

WHICH EXCEEDS THE TOP-OF-CURB STREET CAPACITY AT NODE 802.00
LONGEST FLOWPATH FROM NODE 800.00 TO NODE 802.00 = 906.00 FEET.

FLOW PROCESS FROM NODE 802.00 TO NODE 803.00 IS CODE = 61

>>>>>COMPUTE STREET FLOW TRAVEL TIME THRU SUBAREA<<<<<
>>>>>(STANDARD CURB SECTION USED)<<<<<
=====

REPRESENTATIVE SLOPE = 0.0027
STREET LENGTH(FEET) = 918.00 CURB HEIGHT(INCHES) = 8.0
STREET HALFWIDTH(FEET) = 32.00

DISTANCE FROM CROWN TO CROSSFALL GRADEBREAK(FEET) = 18.00
INSIDE STREET CROSSFALL(DECIMAL) = 0.017
OUTSIDE STREET CROSSFALL(DECIMAL) = 0.020

SPECIFIED NUMBER OF HALFSTREETS CARRYING RUNOFF = 1
STREET PARKWAY CROSSFALL(DECIMAL) = 0.020
Manning's FRICTION FACTOR for Streetflow Section(curbs-to-curbs) = 0.0150
Manning's FRICTION FACTOR for Back-of-Walk Flow Section = 0.0200

**TRAVEL TIME COMPUTED USING ESTIMATED FLOW(CFS) = 24.23
STREET FLOW SPLITS OVER STREET-CROWN
FULL DEPTH(FEET) = 0.74 FLOOD WIDTH(FEET) = 35.88
FULL HALF-STREET VELOCITY(FEET/SEC.) = 2.18
SPLIT DEPTH(FEET) = 0.47 SPLIT FLOOD WIDTH(FEET) = 15.65
SPLIT FLOW(CFS) = 3.88 SPLIT VELOCITY(FEET/SEC.) = 1.51
STREETFLOW MODEL RESULTS USING ESTIMATED FLOW:
STREET FLOW DEPTH(FEET) = 0.74
HALFSTREET FLOOD WIDTH(FEET) = 35.88
AVERAGE FLOW VELOCITY(FEET/SEC.) = 2.18
PRODUCT OF DEPTH&VELOCITY(FT*FT/SEC.) = 1.62
STREET FLOW TRAVEL TIME(MIN.) = 7.02 Tc(MIN.) = 22.71
* 100 YEAR RAINFALL INTENSITY(INCH/HR) = 2.600
SUBAREA LOSS RATE DATA(AMC III):
DEVELOPMENT TYPE/ SCS SOIL AREA Fp Ap SCS
LAND USE GROUP (ACRES) (INCH/HR) (DECIMAL) CN
COMMERCIAL B 7.10 0.30 0.100 76
SUBAREA AVERAGE PERVIOUS LOSS RATE, Fp(INCH/HR) = 0.30
SUBAREA AVERAGE PERVIOUS AREA FRACTION, Ap = 0.100
SUBAREA AREA(ACRES) = 7.10 SUBAREA RUNOFF(CFS) = 16.42
EFFECTIVE AREA(ACRES) = 12.70 AREA-AVERAGED Fm(INCH/HR) = 0.03
AREA-AVERAGED Fp(INCH/HR) = 0.32 AREA-AVERAGED Ap = 0.10
TOTAL AREA(ACRES) = 12.7 PEAK FLOW RATE(CFS) = 29.34

END OF SUBAREA STREET FLOW HYDRAULICS:
DEPTH(FEET) = 0.74 HALFSTREET FLOOD WIDTH(FEET) = 35.88
FLOW VELOCITY(FEET/SEC.) = 2.18 DEPTH*VELOCITY(FT*FT/SEC.) = 1.62
*NOTE: INITIAL SUBAREA NOMOGRAPH WITH SUBAREA PARAMETERS,
AND L = 918.0 FT WITH ELEVATION-DROP = 2.5 FT, IS 20.7 CFS,
WHICH EXCEEDS THE TOP-OF-CURB STREET CAPACITY AT NODE 803.00
LONGEST FLOWPATH FROM NODE 800.00 TO NODE 803.00 = 1824.00 FEET.

FLOW PROCESS FROM NODE 803.00 TO NODE 804.00 IS CODE = 61

>>>>>COMPUTE STREET FLOW TRAVEL TIME THRU SUBAREA<<<<<
>>>>>(STANDARD CURB SECTION USED)<<<<<

=====

REPRESENTATIVE SLOPE = 0.0027
STREET LENGTH(FEET) = 367.00 CURB HEIGHT(INCHES) = 8.0
STREET HALFWIDTH(FEET) = 32.00

DISTANCE FROM CROWN TO CROSSFALL GRADEBREAK(FEET) = 18.00
INSIDE STREET CROSSFALL(DECIMAL) = 0.017
OUTSIDE STREET CROSSFALL(DECIMAL) = 0.020

SPECIFIED NUMBER OF HALFSTREETS CARRYING RUNOFF = 1
STREET PARKWAY CROSSFALL(DECIMAL) = 0.020
Manning's FRICTION FACTOR for Streetflow Section(curb-to-curb) = 0.0150
Manning's FRICTION FACTOR for Back-of-Walk Flow Section = 0.0200

**TRAVEL TIME COMPUTED USING ESTIMATED FLOW(CFS) = 38.31
STREET FLOW SPLITS OVER STREET-CROWN
FULL DEPTH(FEET) = 0.74 FLOOD WIDTH(FEET) = 35.88
FULL HALF-STREET VELOCITY(FEET/SEC.) = 2.18
SPLIT DEPTH(FEET) = 0.72 SPLIT FLOOD WIDTH(FEET) = 33.08
SPLIT FLOW(CFS) = 17.97 SPLIT VELOCITY(FEET/SEC.) = 2.13
STREETFLOW MODEL RESULTS USING ESTIMATED FLOW:
STREET FLOW DEPTH(FEET) = 0.74
HALFSTREET FLOOD WIDTH(FEET) = 35.88
AVERAGE FLOW VELOCITY(FEET/SEC.) = 2.18
PRODUCT OF DEPTH&VELOCITY(FT*FT/SEC.) = 1.62
STREET FLOW TRAVEL TIME(MIN.) = 2.81 Tc(MIN.) = 25.51
* 100 YEAR RAINFALL INTENSITY(INCH/HR) = 2.432
SUBAREA LOSS RATE DATA(AMC III):

DEVELOPMENT TYPE/ LAND USE	SCS SOIL GROUP	AREA (ACRES)	Fp (INCH/HR)	Ap (DECIMAL)	SCS CN
COMMERCIAL	B	8.30	0.30	0.100	76

SUBAREA AVERAGE PERVIOUS LOSS RATE, Fp(INCH/HR) = 0.30
SUBAREA AVERAGE PERVIOUS AREA FRACTION, Ap = 0.100
SUBAREA AREA(ACRES) = 8.30 SUBAREA RUNOFF(CFS) = 17.94
EFFECTIVE AREA(ACRES) = 21.00 AREA-AVERAGED Fm(INCH/HR) = 0.03
AREA-AVERAGED Fp(INCH/HR) = 0.31 AREA-AVERAGED Ap = 0.10
TOTAL AREA(ACRES) = 21.0 PEAK FLOW RATE(CFS) = 45.37

END OF SUBAREA STREET FLOW HYDRAULICS:
DEPTH(FEET) = 0.76 HALFSTREET FLOOD WIDTH(FEET) = 36.82
FLOW VELOCITY(FEET/SEC.) = 2.26 DEPTH*VELOCITY(FT*FT/SEC.) = 1.73
*NOTE: INITIAL SUBAREA NOMOGRAPH WITH SUBAREA PARAMETERS,
AND L = 367.0 FT WITH ELEVATION-DROP = 1.0 FT, IS 29.9 CFS,
WHICH EXCEEDS THE TOP-OF-CURB STREET CAPACITY AT NODE 804.00
LONGEST FLOWPATH FROM NODE 800.00 TO NODE 804.00 = 2191.00 FEET.

=====

END OF STUDY SUMMARY:
TOTAL AREA(ACRES) = 21.0 TC(MIN.) = 25.51
EFFECTIVE AREA(ACRES) = 21.00 AREA-AVERAGED Fm(INCH/HR) = 0.03
AREA-AVERAGED Fp(INCH/HR) = 0.31 AREA-AVERAGED Ap = 0.100
PEAK FLOW RATE(CFS) = 45.37

=====

END OF RATIONAL METHOD ANALYSIS

**Appendix B: Orange County Rational Method Calculations –
Proposed (Ultimate) Condition**

RATIONAL METHOD HYDROLOGY COMPUTER PROGRAM PACKAGE
(Reference: 1986 ORANGE COUNTY HYDROLOGY CRITERION)
(c) Copyright 1983-2012 Advanced Engineering Software (aes)
Ver. 19.0 Release Date: 06/01/2012 License ID 1286

Analysis prepared by:

Psomas

***** DESCRIPTION OF STUDY *****
* STANTON TOWN CENTER - SPECIFIC PLAN UPDATE - ULTIMATE CONDITION *
* WATERSHED A - 10-YR STORM EVENT - AMC II *
* SAB *

FILE NAME: STCPRA10.DAT
TIME/DATE OF STUDY: 20:27 10/04/2021

=====

USER SPECIFIED HYDROLOGY AND HYDRAULIC MODEL INFORMATION:

=====

--*TIME-OF-CONCENTRATION MODEL*--

USER SPECIFIED STORM EVENT (YEAR) = 10.00
SPECIFIED MINIMUM PIPE SIZE (INCH) = 18.00
SPECIFIED PERCENT OF GRADIENTS (DECIMAL) TO USE FOR FRICTION SLOPE = 0.90
DATA BANK RAINFALL USED
ANTECEDENT MOISTURE CONDITION (AMC) II ASSUMED FOR RATIONAL METHOD

USER-DEFINED STREET-SECTIONS FOR COUPLED PIPEFLOW AND STREETFLOW MODEL

NO.	HALF- WIDTH (FT)	CROWN TO CROSSFALL (FT)	STREET-CROSSFALL: IN- / OUT- / PARK- SIDE / SIDE / WAY	CURB HEIGHT (FT)	GUTTER-GEOMETRIES: WIDTH LIP HIKE (FT) (FT) (FT)	MANNING FACTOR (n)
1	20.0	10.0	0.018/0.020/0.020	0.67	2.00 0.0312 0.167	0.0150

GLOBAL STREET FLOW-DEPTH CONSTRAINTS:

1. Relative Flow-Depth = 0.00 FEET
as (Maximum Allowable Street Flow Depth) - (Top-of-Curb)
2. (Depth)*(Velocity) Constraint = 6.0 (FT*FT/S)
*SIZE PIPE WITH A FLOW CAPACITY GREATER THAN
OR EQUAL TO THE UPSTREAM TRIBUTARY PIPE.*
*USER-SPECIFIED MINIMUM TOPOGRAPHIC SLOPE ADJUSTMENT NOT SELECTED

FLOW PROCESS FROM NODE 100.00 TO NODE 101.00 IS CODE = 21

>>>>>RATIONAL METHOD INITIAL SUBAREA ANALYSIS<<<<<
>>USE TIME-OF-CONCENTRATION NOMOGRAPH FOR INITIAL SUBAREA<<

=====

INITIAL SUBAREA FLOW-LENGTH (FEET) = 275.00
ELEVATION DATA: UPSTREAM (FEET) = 73.00 DOWNSTREAM (FEET) = 72.00

$T_c = K * [(LENGTH ** 3.00) / (ELEVATION CHANGE)] ** 0.20$

SUBAREA ANALYSIS USED MINIMUM Tc(MIN.) = 11.312
 * 10 YEAR RAINFALL INTENSITY(INCH/HR) = 2.543
 SUBAREA Tc AND LOSS RATE DATA(AMC II):

DEVELOPMENT TYPE/ LAND USE	SCS SOIL GROUP	AREA (ACRES)	Fp (INCH/HR)	Ap (DECIMAL)	SCS CN	Tc (MIN.)
RESIDENTIAL						
"5-7 DWELLINGS/ACRE"	A	1.10	0.40	0.500	32	11.31

SUBAREA AVERAGE PERVIOUS LOSS RATE, Fp(INCH/HR) = 0.40
 SUBAREA AVERAGE PERVIOUS AREA FRACTION, Ap = 0.500
 SUBAREA RUNOFF(CFS) = 2.32
 TOTAL AREA(ACRES) = 1.10 PEAK FLOW RATE(CFS) = 2.32

 FLOW PROCESS FROM NODE 101.00 TO NODE 102.00 IS CODE = 61

>>>>COMPUTE STREET FLOW TRAVEL TIME THRU SUBAREA<<<<
 >>>>(STANDARD CURB SECTION USED)<<<<

UPSTREAM ELEVATION(FEET) = 72.00 DOWNSTREAM ELEVATION(FEET) = 71.00
 STREET LENGTH(FEET) = 176.00 CURB HEIGHT(INCHES) = 6.0
 STREET HALFWIDTH(FEET) = 20.00

DISTANCE FROM CROWN TO CROSSFALL GRADEBREAK(FEET) = 15.00
 INSIDE STREET CROSSFALL(DECIMAL) = 0.020
 OUTSIDE STREET CROSSFALL(DECIMAL) = 0.020

SPECIFIED NUMBER OF HALFSTREETS CARRYING RUNOFF = 1
 STREET PARKWAY CROSSFALL(DECIMAL) = 0.020
 Manning's FRICTION FACTOR for Streetflow Section(curbs-to-curbs) = 0.0150
 Manning's FRICTION FACTOR for Back-of-Walk Flow Section = 0.0200

**TRAVEL TIME COMPUTED USING ESTIMATED FLOW(CFS) = 3.00
 STREETFLOW MODEL RESULTS USING ESTIMATED FLOW:
 STREET FLOW DEPTH(FEET) = 0.37
 HALFSTREET FLOOD WIDTH(FEET) = 12.12
 AVERAGE FLOW VELOCITY(FEET/SEC.) = 1.89
 PRODUCT OF DEPTH&VELOCITY(FT*FT/SEC.) = 0.70
 STREET FLOW TRAVEL TIME(MIN.) = 1.55 Tc(MIN.) = 12.86
 * 10 YEAR RAINFALL INTENSITY(INCH/HR) = 2.362

SUBAREA LOSS RATE DATA(AMC II):

DEVELOPMENT TYPE/ LAND USE	SCS SOIL GROUP	AREA (ACRES)	Fp (INCH/HR)	Ap (DECIMAL)	SCS CN
RESIDENTIAL					
"5-7 DWELLINGS/ACRE"	A	0.70	0.40	0.500	32

SUBAREA AVERAGE PERVIOUS LOSS RATE, Fp(INCH/HR) = 0.40
 SUBAREA AVERAGE PERVIOUS AREA FRACTION, Ap = 0.500
 SUBAREA AREA(ACRES) = 0.70 SUBAREA RUNOFF(CFS) = 1.36
 EFFECTIVE AREA(ACRES) = 1.80 AREA-AVERAGED Fm(INCH/HR) = 0.20
 AREA-AVERAGED Fp(INCH/HR) = 0.40 AREA-AVERAGED Ap = 0.50
 TOTAL AREA(ACRES) = 1.8 PEAK FLOW RATE(CFS) = 3.50

END OF SUBAREA STREET FLOW HYDRAULICS:
 DEPTH(FEET) = 0.39 HALFSTREET FLOOD WIDTH(FEET) = 12.94
 FLOW VELOCITY(FEET/SEC.) = 1.95 DEPTH*VELOCITY(FT*FT/SEC.) = 0.75
 LONGEST FLOWPATH FROM NODE 100.00 TO NODE 102.00 = 451.00 FEET.

 FLOW PROCESS FROM NODE 102.00 TO NODE 103.00 IS CODE = 61

>>>>>COMPUTE STREET FLOW TRAVEL TIME THRU SUBAREA<<<<<
>>>>>(STANDARD CURB SECTION USED)<<<<<
=====

UPSTREAM ELEVATION(FEET) = 71.00 DOWNSTREAM ELEVATION(FEET) = 70.00
STREET LENGTH(FEET) = 216.00 CURB HEIGHT(INCHES) = 6.0
STREET HALFWIDTH(FEET) = 20.00

DISTANCE FROM CROWN TO CROSSFALL GRADEBREAK(FEET) = 15.00
INSIDE STREET CROSSFALL(DECIMAL) = 0.020
OUTSIDE STREET CROSSFALL(DECIMAL) = 0.020

SPECIFIED NUMBER OF HALFSTREETS CARRYING RUNOFF = 1
STREET PARKWAY CROSSFALL(DECIMAL) = 0.020
Manning's FRICTION FACTOR for Streetflow Section(curbs-to-curbs) = 0.0150
Manning's FRICTION FACTOR for Back-of-Walk Flow Section = 0.0200

**TRAVEL TIME COMPUTED USING ESTIMATED FLOW(CFS) = 4.24
STREETFLOW MODEL RESULTS USING ESTIMATED FLOW:
STREET FLOW DEPTH(FEET) = 0.42
HALFSTREET FLOOD WIDTH(FEET) = 14.58
AVERAGE FLOW VELOCITY(FEET/SEC.) = 1.89
PRODUCT OF DEPTH&VELOCITY(FT*FT/SEC.) = 0.79
STREET FLOW TRAVEL TIME(MIN.) = 1.91 Tc(MIN.) = 14.77
* 10 YEAR RAINFALL INTENSITY(INCH/HR) = 2.182

SUBAREA LOSS RATE DATA(AMC II):

DEVELOPMENT TYPE/ LAND USE	SCS SOIL GROUP	AREA (ACRES)	Fp (INCH/HR)	Ap (DECIMAL)	SCS CN
CONDOMINIUMS	A	0.80	0.40	0.350	32

SUBAREA AVERAGE PERVIOUS LOSS RATE, Fp(INCH/HR) = 0.40
SUBAREA AVERAGE PERVIOUS AREA FRACTION, Ap = 0.350
SUBAREA AREA(ACRES) = 0.80 SUBAREA RUNOFF(CFS) = 1.47
EFFECTIVE AREA(ACRES) = 2.60 AREA-AVERAGED Fm(INCH/HR) = 0.18
AREA-AVERAGED Fp(INCH/HR) = 0.40 AREA-AVERAGED Ap = 0.45
TOTAL AREA(ACRES) = 2.6 PEAK FLOW RATE(CFS) = 4.68

END OF SUBAREA STREET FLOW HYDRAULICS:
DEPTH(FEET) = 0.43 HALFSTREET FLOOD WIDTH(FEET) = 15.17
FLOW VELOCITY(FEET/SEC.) = 1.94 DEPTH*VELOCITY(FT*FT/SEC.) = 0.83
LONGEST FLOWPATH FROM NODE 100.00 TO NODE 103.00 = 667.00 FEET.

FLOW PROCESS FROM NODE 103.00 TO NODE 104.00 IS CODE = 61

>>>>>COMPUTE STREET FLOW TRAVEL TIME THRU SUBAREA<<<<<
>>>>>(STANDARD CURB SECTION USED)<<<<<
=====

UPSTREAM ELEVATION(FEET) = 70.00 DOWNSTREAM ELEVATION(FEET) = 69.00
STREET LENGTH(FEET) = 214.00 CURB HEIGHT(INCHES) = 6.0
STREET HALFWIDTH(FEET) = 20.00

DISTANCE FROM CROWN TO CROSSFALL GRADEBREAK(FEET) = 15.00
INSIDE STREET CROSSFALL(DECIMAL) = 0.020
OUTSIDE STREET CROSSFALL(DECIMAL) = 0.020

SPECIFIED NUMBER OF HALFSTREETS CARRYING RUNOFF = 1
STREET PARKWAY CROSSFALL(DECIMAL) = 0.020
Manning's FRICTION FACTOR for Streetflow Section(curbs-to-curbs) = 0.0150

Manning's FRICTION FACTOR for Back-of-Walk Flow Section = 0.0200

**TRAVEL TIME COMPUTED USING ESTIMATED FLOW(CFS) = 5.38
STREETFLOW MODEL RESULTS USING ESTIMATED FLOW:
STREET FLOW DEPTH(FEET) = 0.45
HALFSTREET FLOOD WIDTH(FEET) = 15.99
AVERAGE FLOW VELOCITY(FEET/SEC.) = 2.01
PRODUCT OF DEPTH&VELOCITY(FT*FT/SEC.) = 0.90
STREET FLOW TRAVEL TIME(MIN.) = 1.77 Tc(MIN.) = 16.54
* 10 YEAR RAINFALL INTENSITY(INCH/HR) = 2.045
SUBAREA LOSS RATE DATA(AMC II):
DEVELOPMENT TYPE/ SCS SOIL AREA Fp Ap SCS
LAND USE GROUP (ACRES) (INCH/HR) (DECIMAL) CN
CONDOMINIUMS A 0.30 0.40 0.350 32
CONDOMINIUMS B 0.50 0.30 0.350 56
SUBAREA AVERAGE PERVIOUS LOSS RATE, Fp(INCH/HR) = 0.34
SUBAREA AVERAGE PERVIOUS AREA FRACTION, Ap = 0.350
SUBAREA AREA(ACRES) = 0.80 SUBAREA RUNOFF(CFS) = 1.39
EFFECTIVE AREA(ACRES) = 3.40 AREA-AVERAGED Fm(INCH/HR) = 0.17
AREA-AVERAGED Fp(INCH/HR) = 0.39 AREA-AVERAGED Ap = 0.43
TOTAL AREA(ACRES) = 3.4 PEAK FLOW RATE(CFS) = 5.75

END OF SUBAREA STREET FLOW HYDRAULICS:
DEPTH(FEET) = 0.45 HALFSTREET FLOOD WIDTH(FEET) = 16.40
FLOW VELOCITY(FEET/SEC.) = 2.05 DEPTH*VELOCITY(FT*FT/SEC.) = 0.93
LONGEST FLOWPATH FROM NODE 100.00 TO NODE 104.00 = 881.00 FEET.

FLOW PROCESS FROM NODE 104.00 TO NODE 105.00 IS CODE = 61

>>>>>COMPUTE STREET FLOW TRAVEL TIME THRU SUBAREA<<<<<

>>>>>(STANDARD CURB SECTION USED)<<<<<

UPSTREAM ELEVATION(FEET) = 69.00 DOWNSTREAM ELEVATION(FEET) = 68.00
STREET LENGTH(FEET) = 300.00 CURB HEIGHT(INCHES) = 6.0
STREET HALFWIDTH(FEET) = 20.00

DISTANCE FROM CROWN TO CROSSFALL GRADEBREAK(FEET) = 15.00
INSIDE STREET CROSSFALL(DECIMAL) = 0.020
OUTSIDE STREET CROSSFALL(DECIMAL) = 0.020

SPECIFIED NUMBER OF HALFSTREETS CARRYING RUNOFF = 1
STREET PARKWAY CROSSFALL(DECIMAL) = 0.020
Manning's FRICTION FACTOR for Streetflow Section(curbs-to-curbs) = 0.0150
Manning's FRICTION FACTOR for Back-of-Walk Flow Section = 0.0200

**TRAVEL TIME COMPUTED USING ESTIMATED FLOW(CFS) = 6.60
STREETFLOW MODEL RESULTS USING ESTIMATED FLOW:
STREET FLOW DEPTH(FEET) = 0.50
HALFSTREET FLOOD WIDTH(FEET) = 18.51
AVERAGE FLOW VELOCITY(FEET/SEC.) = 1.86
PRODUCT OF DEPTH&VELOCITY(FT*FT/SEC.) = 0.93
STREET FLOW TRAVEL TIME(MIN.) = 2.68 Tc(MIN.) = 19.23
* 10 YEAR RAINFALL INTENSITY(INCH/HR) = 1.876
SUBAREA LOSS RATE DATA(AMC II):
DEVELOPMENT TYPE/ SCS SOIL AREA Fp Ap SCS
LAND USE GROUP (ACRES) (INCH/HR) (DECIMAL) CN
RESIDENTIAL

"5-7 DWELLINGS/ACRE" B 1.10 0.30 0.500 56
 SUBAREA AVERAGE PERVIOUS LOSS RATE, F_p (INCH/HR) = 0.30
 SUBAREA AVERAGE PERVIOUS AREA FRACTION, A_p = 0.500
 SUBAREA AREA (ACRES) = 1.10 SUBAREA RUNOFF (CFS) = 1.71
 EFFECTIVE AREA (ACRES) = 4.50 AREA-AVERAGED F_m (INCH/HR) = 0.16
 AREA-AVERAGED F_p (INCH/HR) = 0.36 AREA-AVERAGED A_p = 0.45
 TOTAL AREA (ACRES) = 4.5 PEAK FLOW RATE (CFS) = 6.94

END OF SUBAREA STREET FLOW HYDRAULICS:
 DEPTH (FEET) = 0.50 HALFSTREET FLOOD WIDTH (FEET) = 19.03
 FLOW VELOCITY (FEET/SEC.) = 1.89 DEPTH*VELOCITY (FT*FT/SEC.) = 0.95
 LONGEST FLOWPATH FROM NODE 100.00 TO NODE 105.00 = 1181.00 FEET.

 FLOW PROCESS FROM NODE 105.00 TO NODE 105.00 IS CODE = 10

 >>>>>MAIN-STREAM MEMORY COPIED ONTO MEMORY BANK # 1 <<<<<
 =====

 FLOW PROCESS FROM NODE 105.10 TO NODE 105.20 IS CODE = 21

 >>>>>RATIONAL METHOD INITIAL SUBAREA ANALYSIS<<<<<
 >>USE TIME-OF-CONCENTRATION NOMOGRAPH FOR INITIAL SUBAREA<<
 =====

INITIAL SUBAREA FLOW-LENGTH (FEET) = 362.00
 ELEVATION DATA: UPSTREAM (FEET) = 74.00 DOWNSTREAM (FEET) = 72.00

$T_c = K * [(LENGTH ** 3.00) / (ELEVATION CHANGE)] ** 0.20$
 SUBAREA ANALYSIS USED MINIMUM T_c (MIN.) = 10.748
 * 10 YEAR RAINFALL INTENSITY (INCH/HR) = 2.618
 SUBAREA T_c AND LOSS RATE DATA (AMC II):

DEVELOPMENT TYPE/ LAND USE	SCS SOIL GROUP	AREA (ACRES)	F_p (INCH/HR)	A_p (DECIMAL)	SCS CN	T_c (MIN.)
CONDOMINIUMS	A	1.00	0.40	0.350	32	10.75

 SUBAREA AVERAGE PERVIOUS LOSS RATE, F_p (INCH/HR) = 0.40
 SUBAREA AVERAGE PERVIOUS AREA FRACTION, A_p = 0.350
 SUBAREA RUNOFF (CFS) = 2.23
 TOTAL AREA (ACRES) = 1.00 PEAK FLOW RATE (CFS) = 2.23

 FLOW PROCESS FROM NODE 105.20 TO NODE 105.30 IS CODE = 61

 >>>>>COMPUTE STREET FLOW TRAVEL TIME THRU SUBAREA<<<<<
 >>>>>(STANDARD CURB SECTION USED)<<<<<
 =====

UPSTREAM ELEVATION (FEET) = 72.00 DOWNSTREAM ELEVATION (FEET) = 69.00
 STREET LENGTH (FEET) = 483.00 CURB HEIGHT (INCHES) = 6.0
 STREET HALFWIDTH (FEET) = 20.00

DISTANCE FROM CROWN TO CROSSFALL GRADEBREAK (FEET) = 15.00
 INSIDE STREET CROSSFALL (DECIMAL) = 0.020
 OUTSIDE STREET CROSSFALL (DECIMAL) = 0.020

SPECIFIED NUMBER OF HALFSTREETS CARRYING RUNOFF = 1
 STREET PARKWAY CROSSFALL (DECIMAL) = 0.020
 Manning's FRICTION FACTOR for Streetflow Section (curb-to-curb) = 0.0150
 Manning's FRICTION FACTOR for Back-of-Walk Flow Section = 0.0200

```

**TRAVEL TIME COMPUTED USING ESTIMATED FLOW(CFS) =          6.77
STREETFLOW MODEL RESULTS USING ESTIMATED FLOW:
STREET FLOW DEPTH(FEET) = 0.46
HALFSTREET FLOOD WIDTH(FEET) = 16.51
AVERAGE FLOW VELOCITY(FEET/SEC.) = 2.38
PRODUCT OF DEPTH&VELOCITY(FT*FT/SEC.) = 1.09
STREET FLOW TRAVEL TIME(MIN.) = 3.38    Tc(MIN.) = 14.13
* 10 YEAR RAINFALL INTENSITY(INCH/HR) = 2.238
SUBAREA LOSS RATE DATA(AMC II):
  DEVELOPMENT TYPE/    SCS SOIL    AREA      Fp      Ap      SCS
      LAND USE          GROUP    (ACRES)  (INCH/HR) (DECIMAL) CN
CONDOMINIUMS           A         2.30     0.40     0.350    32
CONDOMINIUMS           B         1.90     0.30     0.350    56
URBAN GOOD COVER
"TURF"                  B         0.60     0.30     1.000    58
SUBAREA AVERAGE PERVIOUS LOSS RATE, Fp(INCH/HR) = 0.34
SUBAREA AVERAGE PERVIOUS AREA FRACTION, Ap = 0.431
SUBAREA AREA(ACRES) = 4.80    SUBAREA RUNOFF(CFS) = 9.04
EFFECTIVE AREA(ACRES) = 5.80    AREA-AVERAGED Fm(INCH/HR) = 0.15
AREA-AVERAGED Fp(INCH/HR) = 0.35 AREA-AVERAGED Ap = 0.42
TOTAL AREA(ACRES) = 5.8    PEAK FLOW RATE(CFS) = 10.93

END OF SUBAREA STREET FLOW HYDRAULICS:
DEPTH(FEET) = 0.52    HALFSTREET FLOOD WIDTH(FEET) = 21.14
FLOW VELOCITY(FEET/SEC.) = 2.67    DEPTH*VELOCITY(FT*FT/SEC.) = 1.40
*NOTE: INITIAL SUBAREA NOMOGRAPH WITH SUBAREA PARAMETERS,
      AND L = 483.0 FT WITH ELEVATION-DROP = 3.0 FT, IS 10.1 CFS,
      WHICH EXCEEDS THE TOP-OF-CURB STREET CAPACITY AT NODE 105.30
LONGEST FLOWPATH FROM NODE 105.10 TO NODE 105.30 = 845.00 FEET.

*****
FLOW PROCESS FROM NODE 105.30 TO NODE 105.40 IS CODE = 61
-----
>>>>>COMPUTE STREET FLOW TRAVEL TIME THRU SUBAREA<<<<<
>>>>>(STANDARD CURB SECTION USED)<<<<<
=====
UPSTREAM ELEVATION(FEET) = 69.00    DOWNSTREAM ELEVATION(FEET) = 67.60
STREET LENGTH(FEET) = 585.00    CURB HEIGHT(INCHES) = 8.0
STREET HALFWIDTH(FEET) = 20.00

DISTANCE FROM CROWN TO CROSSFALL GRADEBREAK(FEET) = 15.00
INSIDE STREET CROSSFALL(DECIMAL) = 0.020
OUTSIDE STREET CROSSFALL(DECIMAL) = 0.020

SPECIFIED NUMBER OF HALFSTREETS CARRYING RUNOFF = 1
STREET PARKWAY CROSSFALL(DECIMAL) = 0.020
Manning's FRICTION FACTOR for Streetflow Section(curbs-to-curbs) = 0.0150
Manning's FRICTION FACTOR for Back-of-Walk Flow Section = 0.0200

**TRAVEL TIME COMPUTED USING ESTIMATED FLOW(CFS) =          15.94
***STREET FLOWING FULL***
STREETFLOW MODEL RESULTS USING ESTIMATED FLOW:
STREET FLOW DEPTH(FEET) = 0.57
HALFSTREET FLOOD WIDTH(FEET) = 20.00
AVERAGE FLOW VELOCITY(FEET/SEC.) = 1.76
PRODUCT OF DEPTH&VELOCITY(FT*FT/SEC.) = 1.01
STREET FLOW TRAVEL TIME(MIN.) = 5.53    Tc(MIN.) = 19.66

```

* 10 YEAR RAINFALL INTENSITY(INCH/HR) = 1.852
 SUBAREA LOSS RATE DATA(AMC II):

DEVELOPMENT TYPE/ LAND USE	SCS SOIL GROUP	AREA (ACRES)	Fp (INCH/HR)	Ap (DECIMAL)	SCS CN
CONDOMINIUMS	B	5.90	0.30	0.350	56
URBAN GOOD COVER "TURF"	B	0.50	0.30	1.000	58

 SUBAREA AVERAGE PERVIOUS LOSS RATE, Fp(INCH/HR) = 0.30
 SUBAREA AVERAGE PERVIOUS AREA FRACTION, Ap = 0.401
 SUBAREA AREA(ACRES) = 6.40 SUBAREA RUNOFF(CFS) = 9.98
 EFFECTIVE AREA(ACRES) = 12.20 AREA-AVERAGED Fm(INCH/HR) = 0.13
 AREA-AVERAGED Fp(INCH/HR) = 0.32 AREA-AVERAGED Ap = 0.41
 TOTAL AREA(ACRES) = 12.2 PEAK FLOW RATE(CFS) = 18.89

END OF SUBAREA STREET FLOW HYDRAULICS:
 DEPTH(Feet) = 0.60 HALFSTREET FLOOD WIDTH(Feet) = 20.00
 FLOW VELOCITY(Feet/Sec.) = 1.89 DEPTH*VELOCITY(FT*FT/SEC.) = 1.13
 LONGEST FLOWPATH FROM NODE 105.10 TO NODE 105.40 = 1430.00 FEET.

 FLOW PROCESS FROM NODE 105.40 TO NODE 105.00 IS CODE = 31

>>>>>COMPUTE PIPE-FLOW TRAVEL TIME THRU SUBAREA<<<<<
 >>>>>USING COMPUTER-ESTIMATED PIPESIZE (NON-PRESSURE FLOW)<<<<<

=====

ELEVATION DATA: UPSTREAM(Feet) =	64.00	DOWNSTREAM(Feet) =	63.90
FLOW LENGTH(Feet) =	55.00	MANNING'S N =	0.013
DEPTH OF FLOW IN	33.0 INCH PIPE IS	24.1 INCHES	
PIPE-FLOW VELOCITY(Feet/Sec.) =	4.07		
ESTIMATED PIPE DIAMETER(INCH) =	33.00	NUMBER OF PIPES =	1
PIPE-FLOW(CFS) =	18.89		
PIPE TRAVEL TIME(MIN.) =	0.23	Tc(MIN.) =	19.89
LONGEST FLOWPATH FROM NODE	105.10 TO NODE	105.00 =	1485.00 FEET.

 FLOW PROCESS FROM NODE 105.00 TO NODE 105.00 IS CODE = 11

>>>>>CONFLUENCE MEMORY BANK # 1 WITH THE MAIN-STREAM MEMORY<<<<<

** MAIN STREAM CONFLUENCE DATA **

STREAM NUMBER	Q (CFS)	Tc (MIN.)	Intensity (INCH/HR)	Fp(Fm) (INCH/HR)	Ap	Ae (ACRES)	HEADWATER NODE
1	18.89	19.89	1.840	0.32(0.13)	0.41	12.2	105.10
LONGEST FLOWPATH FROM NODE 105.10 TO NODE 105.00 = 1485.00 FEET.							

** MEMORY BANK # 1 CONFLUENCE DATA **

STREAM NUMBER	Q (CFS)	Tc (MIN.)	Intensity (INCH/HR)	Fp(Fm) (INCH/HR)	Ap	Ae (ACRES)	HEADWATER NODE
1	6.94	19.23	1.876	0.36(0.16)	0.45	4.5	100.00
LONGEST FLOWPATH FROM NODE 100.00 TO NODE 105.00 = 1181.00 FEET.							

** PEAK FLOW RATE TABLE **

STREAM NUMBER	Q (CFS)	Tc (MIN.)	Intensity (INCH/HR)	Fp(Fm) (INCH/HR)	Ap	Ae (ACRES)	HEADWATER NODE
1	25.59	19.23	1.876	0.34(0.14)	0.42	16.3	100.00
2	25.68	19.89	1.840	0.33(0.14)	0.42	16.7	105.10
TOTAL AREA(ACRES) = 16.7							

COMPUTED CONFLUENCE ESTIMATES ARE AS FOLLOWS:

PEAK FLOW RATE (CFS) = 25.68 Tc (MIN.) = 19.887
EFFECTIVE AREA (ACRES) = 16.70 AREA-AVERAGED Fm (INCH/HR) = 0.14
AREA-AVERAGED Fp (INCH/HR) = 0.34 AREA-AVERAGED Ap = 0.42
TOTAL AREA (ACRES) = 16.7
LONGEST FLOWPATH FROM NODE 105.10 TO NODE 105.00 = 1485.00 FEET.

FLOW PROCESS FROM NODE 105.00 TO NODE 105.00 IS CODE = 12

>>>>CLEAR MEMORY BANK # 1 <<<<

=====

FLOW PROCESS FROM NODE 105.00 TO NODE 106.00 IS CODE = 31

>>>>COMPUTE PIPE-FLOW TRAVEL TIME THRU SUBAREA<<<<

>>>>USING COMPUTER-ESTIMATED PIPESIZE (NON-PRESSURE FLOW)<<<<

=====

ELEVATION DATA: UPSTREAM (FEET) = 63.90 DOWNSTREAM (FEET) = 63.60
FLOW LENGTH (FEET) = 240.00 MANNING'S N = 0.013
DEPTH OF FLOW IN 39.0 INCH PIPE IS 29.7 INCHES
PIPE-FLOW VELOCITY (FEET/SEC.) = 3.79
ESTIMATED PIPE DIAMETER (INCH) = 39.00 NUMBER OF PIPES = 1
PIPE-FLOW (CFS) = 25.68
PIPE TRAVEL TIME (MIN.) = 1.06 Tc (MIN.) = 20.94
LONGEST FLOWPATH FROM NODE 105.10 TO NODE 106.00 = 1725.00 FEET.

FLOW PROCESS FROM NODE 106.00 TO NODE 106.00 IS CODE = 81

>>>>ADDITION OF SUBAREA TO MAINLINE PEAK FLOW<<<<

=====

MAINLINE Tc (MIN.) = 20.94

* 10 YEAR RAINFALL INTENSITY (INCH/HR) = 1.787

SUBAREA LOSS RATE DATA (AMC II):

DEVELOPMENT TYPE/ LAND USE	SCS SOIL GROUP	AREA (ACRES)	Fp (INCH/HR)	Ap (DECIMAL)	SCS CN
CONDOMINIUMS	A	0.70	0.40	0.350	32

RESIDENTIAL

"5-7 DWELLINGS/ACRE"	A	0.20	0.40	0.500	32
----------------------	---	------	------	-------	----

RESIDENTIAL

"5-7 DWELLINGS/ACRE"	B	1.00	0.30	0.500	56
----------------------	---	------	------	-------	----

SUBAREA AVERAGE PERVIOUS LOSS RATE, Fp (INCH/HR) = 0.34

SUBAREA AVERAGE PERVIOUS AREA FRACTION, Ap = 0.445

SUBAREA AREA (ACRES) = 1.90 SUBAREA RUNOFF (CFS) = 2.80

EFFECTIVE AREA (ACRES) = 18.60 AREA-AVERAGED Fm (INCH/HR) = 0.14

AREA-AVERAGED Fp (INCH/HR) = 0.34 AREA-AVERAGED Ap = 0.42

TOTAL AREA (ACRES) = 18.6 PEAK FLOW RATE (CFS) = 27.54

FLOW PROCESS FROM NODE 106.00 TO NODE 107.00 IS CODE = 31

>>>>COMPUTE PIPE-FLOW TRAVEL TIME THRU SUBAREA<<<<

>>>>USING COMPUTER-ESTIMATED PIPESIZE (NON-PRESSURE FLOW)<<<<

=====

ELEVATION DATA: UPSTREAM (FEET) = 63.60 DOWNSTREAM (FEET) = 63.20

FLOW LENGTH (FEET) = 334.00 MANNING'S N = 0.013
 DEPTH OF FLOW IN 42.0 INCH PIPE IS 29.3 INCHES
 PIPE-FLOW VELOCITY (FEET/SEC.) = 3.84
 ESTIMATED PIPE DIAMETER (INCH) = 42.00 NUMBER OF PIPES = 1
 PIPE-FLOW (CFS) = 27.54
 PIPE TRAVEL TIME (MIN.) = 1.45 Tc (MIN.) = 22.39
 LONGEST FLOWPATH FROM NODE 105.10 TO NODE 107.00 = 2059.00 FEET.

FLOW PROCESS FROM NODE 106.00 TO NODE 107.00 IS CODE = 41

>>>>>COMPUTE PIPE-FLOW TRAVEL TIME THRU SUBAREA<<<<<
 >>>>>USING USER-SPECIFIED PIPESIZE (EXISTING ELEMENT)<<<<<

ELEVATION DATA: UPSTREAM (FEET) = 63.60 DOWNSTREAM (FEET) = 63.20
 FLOW LENGTH (FEET) = 334.00 MANNING'S N = 0.013
 ASSUME FULL-FLOWING PIPELINE
 PIPE-FLOW VELOCITY (FEET/SEC.) = 3.90
 PIPE FLOW VELOCITY = (TOTAL FLOW) / (PIPE CROSS SECTION AREA)
 GIVEN PIPE DIAMETER (INCH) = 36.00 NUMBER OF PIPES = 1
 PIPE-FLOW (CFS) = 27.54
 PIPE TRAVEL TIME (MIN.) = 1.43 Tc (MIN.) = 23.82
 LONGEST FLOWPATH FROM NODE 105.10 TO NODE 107.00 = 2393.00 FEET.

FLOW PROCESS FROM NODE 107.00 TO NODE 107.00 IS CODE = 81

>>>>>ADDITION OF SUBAREA TO MAINLINE PEAK FLOW<<<<<

MAINLINE Tc (MIN.) = 23.82
 * 10 YEAR RAINFALL INTENSITY (INCH/HR) = 1.660
 SUBAREA LOSS RATE DATA (AMC II):

DEVELOPMENT TYPE/ LAND USE	SCS SOIL GROUP	AREA (ACRES)	Fp (INCH/HR)	Ap (DECIMAL)	SCS CN
CONDOMINIUMS	A	1.10	0.40	0.350	32
RESIDENTIAL					
"5-7 DWELLINGS/ACRE"	A	1.70	0.40	0.500	32
RESIDENTIAL					
"5-7 DWELLINGS/ACRE"	B	0.20	0.30	0.500	56
COMMERCIAL	A	0.80	0.40	0.100	32

 SUBAREA AVERAGE PERVIOUS LOSS RATE, Fp (INCH/HR) = 0.39
 SUBAREA AVERAGE PERVIOUS AREA FRACTION, Ap = 0.372
 SUBAREA AREA (ACRES) = 3.80 SUBAREA RUNOFF (CFS) = 5.18
 EFFECTIVE AREA (ACRES) = 22.40 AREA-AVERAGED Fm (INCH/HR) = 0.14
 AREA-AVERAGED Fp (INCH/HR) = 0.34 AREA-AVERAGED Ap = 0.41
 TOTAL AREA (ACRES) = 22.4 PEAK FLOW RATE (CFS) = 30.59

FLOW PROCESS FROM NODE 107.00 TO NODE 108.00 IS CODE = 31

>>>>>COMPUTE PIPE-FLOW TRAVEL TIME THRU SUBAREA<<<<<
 >>>>>USING COMPUTER-ESTIMATED PIPESIZE (NON-PRESSURE FLOW)<<<<<

ELEVATION DATA: UPSTREAM (FEET) = 63.20 DOWNSTREAM (FEET) = 62.50
 FLOW LENGTH (FEET) = 467.00 MANNING'S N = 0.013
 DEPTH OF FLOW IN 42.0 INCH PIPE IS 29.1 INCHES
 PIPE-FLOW VELOCITY (FEET/SEC.) = 4.29
 ESTIMATED PIPE DIAMETER (INCH) = 42.00 NUMBER OF PIPES = 1

PIPE-FLOW(CFS) = 30.59
 PIPE TRAVEL TIME(MIN.) = 1.81 Tc(MIN.) = 25.63
 LONGEST FLOWPATH FROM NODE 105.10 TO NODE 108.00 = 2860.00 FEET.

 FLOW PROCESS FROM NODE 108.00 TO NODE 108.00 IS CODE = 81

>>>>>ADDITION OF SUBAREA TO MAINLINE PEAK FLOW<<<<<
 =====

MAINLINE Tc(MIN.) = 25.63
 * 10 YEAR RAINFALL INTENSITY(INCH/HR) = 1.591
 SUBAREA LOSS RATE DATA(AMC II):
 DEVELOPMENT TYPE/ SCS SOIL AREA Fp Ap SCS
 LAND USE GROUP (ACRES) (INCH/HR) (DECIMAL) CN
 CONDOMINIUMS A 5.00 0.40 0.350 32
 SUBAREA AVERAGE PERVIOUS LOSS RATE, Fp(INCH/HR) = 0.40
 SUBAREA AVERAGE PERVIOUS AREA FRACTION, Ap = 0.350
 SUBAREA AREA(ACRES) = 5.00 SUBAREA RUNOFF(CFS) = 6.53
 EFFECTIVE AREA(ACRES) = 27.40 AREA-AVERAGED Fm(INCH/HR) = 0.14
 AREA-AVERAGED Fp(INCH/HR) = 0.35 AREA-AVERAGED Ap = 0.40
 TOTAL AREA(ACRES) = 27.4 PEAK FLOW RATE(CFS) = 35.74

** PEAK FLOW RATE TABLE **

STREAM NUMBER	Q (CFS)	Tc (MIN.)	Intensity (INCH/HR)	Fp(Fm) (INCH/HR)	Ap	Ae (ACRES)	HEADWATER NODE
1	35.79	24.98	1.615	0.35(0.14)	0.40	27.0	100.00
2	35.74	25.63	1.591	0.35(0.14)	0.40	27.4	105.10

NEW PEAK FLOW DATA ARE:

PEAK FLOW RATE(CFS) = 35.79 Tc(MIN.) = 24.98
 AREA-AVERAGED Fm(INCH/HR) = 0.14 AREA-AVERAGED Fp(INCH/HR) = 0.35
 AREA-AVERAGED Ap = 0.40 EFFECTIVE AREA(ACRES) = 26.99

 FLOW PROCESS FROM NODE 108.00 TO NODE 108.00 IS CODE = 81

>>>>>ADDITION OF SUBAREA TO MAINLINE PEAK FLOW<<<<<
 =====

MAINLINE Tc(MIN.) = 24.98
 * 10 YEAR RAINFALL INTENSITY(INCH/HR) = 1.615
 SUBAREA LOSS RATE DATA(AMC II):
 DEVELOPMENT TYPE/ SCS SOIL AREA Fp Ap SCS
 LAND USE GROUP (ACRES) (INCH/HR) (DECIMAL) CN
 CONDOMINIUMS A 0.80 0.40 0.350 32
 CONDOMINIUMS B 1.20 0.30 0.350 56
 SUBAREA AVERAGE PERVIOUS LOSS RATE, Fp(INCH/HR) = 0.34
 SUBAREA AVERAGE PERVIOUS AREA FRACTION, Ap = 0.350
 SUBAREA AREA(ACRES) = 2.00 SUBAREA RUNOFF(CFS) = 2.69
 EFFECTIVE AREA(ACRES) = 28.99 AREA-AVERAGED Fm(INCH/HR) = 0.14
 AREA-AVERAGED Fp(INCH/HR) = 0.35 AREA-AVERAGED Ap = 0.40
 TOTAL AREA(ACRES) = 29.4 PEAK FLOW RATE(CFS) = 38.48

 FLOW PROCESS FROM NODE 108.00 TO NODE 109.00 IS CODE = 31

>>>>>COMPUTE PIPE-FLOW TRAVEL TIME THRU SUBAREA<<<<<

>>>>>USING COMPUTER-ESTIMATED PIPESIZE (NON-PRESSURE FLOW)<<<<<
 =====

ELEVATION DATA: UPSTREAM(FEET) = 62.50 DOWNSTREAM(FEET) = 62.20

FLOW LENGTH(FEET) = 213.00 MANNING'S N = 0.013
 DEPTH OF FLOW IN 45.0 INCH PIPE IS 33.2 INCHES
 PIPE-FLOW VELOCITY(FEET/SEC.) = 4.41
 ESTIMATED PIPE DIAMETER(INCH) = 45.00 NUMBER OF PIPES = 1
 PIPE-FLOW(CFS) = 38.48
 PIPE TRAVEL TIME(MIN.) = 0.81 Tc(MIN.) = 25.78
 LONGEST FLOWPATH FROM NODE 105.10 TO NODE 109.00 = 3073.00 FEET.

FLOW PROCESS FROM NODE 109.00 TO NODE 109.00 IS CODE = 81

>>>>ADDITION OF SUBAREA TO MAINLINE PEAK FLOW<<<<

=====

MAINLINE Tc(MIN.) = 25.78

* 10 YEAR RAINFALL INTENSITY(INCH/HR) = 1.586

SUBAREA LOSS RATE DATA(AMC II):

DEVELOPMENT TYPE/ LAND USE	SCS SOIL GROUP	AREA (ACRES)	Fp (INCH/HR)	Ap (DECIMAL)	SCS CN
CONDOMINIUMS	A	3.20	0.40	0.350	32
URBAN GOOD COVER "TURF"	A	1.20	0.40	1.000	33

SUBAREA AVERAGE PERVIOUS LOSS RATE, Fp(INCH/HR) = 0.40

SUBAREA AVERAGE PERVIOUS AREA FRACTION, Ap = 0.527

SUBAREA AREA(ACRES) = 4.40 SUBAREA RUNOFF(CFS) = 5.45

EFFECTIVE AREA(ACRES) = 33.39 AREA-AVERAGED Fm(INCH/HR) = 0.15

AREA-AVERAGED Fp(INCH/HR) = 0.36 AREA-AVERAGED Ap = 0.42

TOTAL AREA(ACRES) = 33.8 PEAK FLOW RATE(CFS) = 43.17

FLOW PROCESS FROM NODE 109.00 TO NODE 110.00 IS CODE = 41

>>>>COMPUTE PIPE-FLOW TRAVEL TIME THRU SUBAREA<<<<

>>>>USING USER-SPECIFIED PIPESIZE (EXISTING ELEMENT)<<<<

=====

ELEVATION DATA: UPSTREAM(FEET) = 62.20 DOWNSTREAM(FEET) = 62.00

FLOW LENGTH(FEET) = 207.00 MANNING'S N = 0.013

ASSUME FULL-FLOWING PIPELINE

PIPE-FLOW VELOCITY(FEET/SEC.) = 3.44

PIPE FLOW VELOCITY = (TOTAL FLOW)/(PIPE CROSS SECTION AREA)

GIVEN PIPE DIAMETER(INCH) = 48.00 NUMBER OF PIPES = 1

PIPE-FLOW(CFS) = 43.17

PIPE TRAVEL TIME(MIN.) = 1.00 Tc(MIN.) = 26.79

LONGEST FLOWPATH FROM NODE 105.10 TO NODE 110.00 = 3280.00 FEET.

FLOW PROCESS FROM NODE 110.00 TO NODE 110.00 IS CODE = 16

>>>>USER SPECIFIED CONSTANT SOURCE FLOW AT NODE<<<<

=====

USER-SPECIFIED CONSTANT SOURCE FLOW = 18.94(CFS)

USER-SPECIFIED AREA ASSOCIATED TO SOURCE FLOW = 17.60(ACRES)

* CUMULATIVE SOURCE FLOW DATA: FLOW(CFS) = 18.94 AREA(AC.) = 17.60

* SUMMED DATA: FLOW(CFS) = 62.11 TOTAL AREA(ACRES) = 51.40

FLOW PROCESS FROM NODE 110.00 TO NODE 111.00 IS CODE = 51

>>>>COMPUTE TRAPEZOIDAL CHANNEL FLOW<<<<

>>>>>TRAVELTIME THRU SUBAREA (EXISTING ELEMENT)<<<<<

ELEVATION DATA: UPSTREAM(FEET) = 62.00 DOWNSTREAM(FEET) = 60.20
CHANNEL LENGTH THRU SUBAREA(FEET) = 647.00 CHANNEL SLOPE = 0.0028
CHANNEL BASE(FEET) = 4.00 "Z" FACTOR = 1.000
MANNING'S FACTOR = 0.015 MAXIMUM DEPTH(FEET) = 6.00
* 10 YEAR RAINFALL INTENSITY(INCH/HR) = 1.496

SUBAREA LOSS RATE DATA(AMC II):

DEVELOPMENT TYPE/ LAND USE	SCS SOIL GROUP	AREA (ACRES)	Fp (INCH/HR)	Ap (DECIMAL)	SCS CN
COMMERCIAL	A	13.90	0.40	0.100	32
RESIDENTIAL					
"5-7 DWELLINGS/ACRE"	A	4.50	0.40	0.500	32
NATURAL POOR COVER					
"BARREN"	A	1.30	0.40	1.000	78
RESIDENTIAL					
"8-10 DWELLINGS/ACRE"	A	0.70	0.40	0.400	32

SUBAREA AVERAGE PERVIOUS LOSS RATE, Fp(INCH/HR) = 0.40
SUBAREA AVERAGE PERVIOUS AREA FRACTION, Ap = 0.256
TRAVEL TIME COMPUTED USING ESTIMATED FLOW(CFS) = 74.90
TRAVEL TIME THRU SUBAREA BASED ON VELOCITY(FEET/SEC.) = 6.10
AVERAGE FLOW DEPTH(FEET) = 2.03 TRAVEL TIME(MIN.) = 1.77
Tc(MIN.) = 28.55
SUBAREA AREA(ACRES) = 20.40 SUBAREA RUNOFF(CFS) = 25.58
EFFECTIVE AREA(ACRES) = 53.79 AREA-AVERAGED Fm(INCH/HR) = 0.13
AREA-AVERAGED Fp(INCH/HR) = 0.37 AREA-AVERAGED Ap = 0.35
TOTAL AREA(ACRES) = 54.2 PEAK FLOW RATE(CFS) = 66.04

END OF SUBAREA CHANNEL FLOW HYDRAULICS:

DEPTH(FEET) = 2.18 FLOW VELOCITY(FEET/SEC.) = 6.31
* TOTAL SOURCE FLOW(CFS) = 18.94
LONGEST FLOWPATH FROM NODE 105.10 TO NODE 111.00 = 3927.00 FEET.

END OF STUDY SUMMARY:

TOTAL AREA(ACRES) = 54.2 TC(MIN.) = 28.55
EFFECTIVE AREA(ACRES) = 53.79 AREA-AVERAGED Fm(INCH/HR) = 0.13
AREA-AVERAGED Fp(INCH/HR) = 0.37 AREA-AVERAGED Ap = 0.355
PEAK FLOW RATE(CFS) = 66.04
* CUMULATIVE SOURCE FLOW DATA: FLOW(CFS) = 18.94 AREA(AC.) = 17.6
* SUMMED DATA: FLOW(CFS) = 84.98 TOTAL AREA(ACRES) = 71.8

** PEAK FLOW RATE TABLE **

STREAM NUMBER	Q (CFS)	Tc (MIN.)	Intensity (INCH/HR)	Fp(Fm) (INCH/HR)	Ap	Ae (ACRES)	HEADWATER NODE	SOURCE FLOW
1	66.04	28.55	1.496	0.37(0.13)	0.35	53.8	100.00	18.9
2	65.58	29.22	1.476	0.37(0.13)	0.36	54.2	105.10	0.0

END OF RATIONAL METHOD ANALYSIS

RATIONAL METHOD HYDROLOGY COMPUTER PROGRAM PACKAGE
(Reference: 1986 ORANGE COUNTY HYDROLOGY CRITERION)
(c) Copyright 1983-2012 Advanced Engineering Software (aes)
Ver. 19.0 Release Date: 06/01/2012 License ID 1286

Analysis prepared by:

Psomas

***** DESCRIPTION OF STUDY *****
* STANTON TOWN CENTER - SPECIFIC PLAN UPDATE - ULTIMATE CONDITION *
* WATERSHED F - 10 YR STORM EVENT - AMC II *
* SAB *

FILE NAME: STCPRF10.DAT
TIME/DATE OF STUDY: 19:16 10/04/2021

=====

USER SPECIFIED HYDROLOGY AND HYDRAULIC MODEL INFORMATION:

=====

--*TIME-OF-CONCENTRATION MODEL*--

USER SPECIFIED STORM EVENT (YEAR) = 10.00
SPECIFIED MINIMUM PIPE SIZE (INCH) = 18.00
SPECIFIED PERCENT OF GRADIENTS (DECIMAL) TO USE FOR FRICTION SLOPE = 0.90
DATA BANK RAINFALL USED
ANTECEDENT MOISTURE CONDITION (AMC) II ASSUMED FOR RATIONAL METHOD

USER-DEFINED STREET-SECTIONS FOR COUPLED PIPEFLOW AND STREETFLOW MODEL

NO.	HALF- WIDTH (FT)	CROWN TO CROSSFALL (FT)	STREET-CROSSFALL: IN- / OUT- / PARK- SIDE / SIDE / WAY	CURB HEIGHT (FT)	GUTTER-GEOMETRIES: WIDTH LIP HIKE (FT) (FT) (FT)	MANNING FACTOR (n)
1	30.0	20.0	0.018/0.018/0.020	0.67	2.00 0.0312 0.167	0.0150

GLOBAL STREET FLOW-DEPTH CONSTRAINTS:

1. Relative Flow-Depth = 0.00 FEET
as (Maximum Allowable Street Flow Depth) - (Top-of-Curb)
2. (Depth)*(Velocity) Constraint = 6.0 (FT*FT/S)
*SIZE PIPE WITH A FLOW CAPACITY GREATER THAN
OR EQUAL TO THE UPSTREAM TRIBUTARY PIPE.*
*USER-SPECIFIED MINIMUM TOPOGRAPHIC SLOPE ADJUSTMENT NOT SELECTED

FLOW PROCESS FROM NODE 600.00 TO NODE 601.00 IS CODE = 21

>>>>>RATIONAL METHOD INITIAL SUBAREA ANALYSIS<<<<<
>>USE TIME-OF-CONCENTRATION NOMOGRAPH FOR INITIAL SUBAREA<<

=====

INITIAL SUBAREA FLOW-LENGTH (FEET) = 278.00
ELEVATION DATA: UPSTREAM (FEET) = 69.00 DOWNSTREAM (FEET) = 68.00

$T_c = K * [(LENGTH ** 3.00) / (ELEVATION CHANGE)] ** 0.20$
 SUBAREA ANALYSIS USED MINIMUM T_c (MIN.) = 10.537
 * 10 YEAR RAINFALL INTENSITY (INCH/HR) = 2.648
 SUBAREA T_c AND LOSS RATE DATA (AMC II):

DEVELOPMENT TYPE/ LAND USE	SCS SOIL GROUP	AREA (ACRES)	F_p (INCH/HR)	A_p (DECIMAL)	SCS CN	T_c (MIN.)
CONDOMINIUMS	A	0.10	0.40	0.350	32	10.54
NATURAL POOR COVER "BARREN"	A	0.60	0.40	1.000	78	15.37

 SUBAREA AVERAGE PERVIOUS LOSS RATE, F_p (INCH/HR) = 0.40
 SUBAREA AVERAGE PERVIOUS AREA FRACTION, A_p = 0.907
 SUBAREA RUNOFF (CFS) = 1.44
 TOTAL AREA (ACRES) = 0.70 PEAK FLOW RATE (CFS) = 1.44

 FLOW PROCESS FROM NODE 601.00 TO NODE 602.00 IS CODE = 51

>>>>> COMPUTE TRAPEZOIDAL CHANNEL FLOW<<<<<
 >>>>> TRAVELTIME THRU SUBAREA (EXISTING ELEMENT)<<<<<

CHANNEL LENGTH THRU SUBAREA (FEET) = 200.00
 REPRESENTATIVE CHANNEL SLOPE = 0.0020
 CHANNEL BASE (FEET) = 5.00 "Z" FACTOR = 3.000
 MANNING'S FACTOR = 0.030 MAXIMUM DEPTH (FEET) = 3.00
 * 10 YEAR RAINFALL INTENSITY (INCH/HR) = 2.263
 SUBAREA LOSS RATE DATA (AMC II):

DEVELOPMENT TYPE/ LAND USE	SCS SOIL GROUP	AREA (ACRES)	F_p (INCH/HR)	A_p (DECIMAL)	SCS CN
CONDOMINIUMS	A	0.30	0.40	0.350	32
NATURAL POOR COVER "BARREN"	A	0.20	0.40	1.000	78
CONDOMINIUMS	B	0.10	0.30	0.350	56
NATURAL POOR COVER "BARREN"	B	0.30	0.30	1.000	86

 SUBAREA AVERAGE PERVIOUS LOSS RATE, F_p (INCH/HR) = 0.35
 SUBAREA AVERAGE PERVIOUS AREA FRACTION, A_p = 0.711
 TRAVEL TIME COMPUTED USING ESTIMATED FLOW (CFS) = 2.26
 TRAVEL TIME THRU SUBAREA BASED ON VELOCITY (FEET/SEC.) = 1.00
 AVERAGE FLOW DEPTH (FEET) = 0.37 TRAVEL TIME (MIN.) = 3.33
 T_c (MIN.) = 13.86
 SUBAREA AREA (ACRES) = 0.90 SUBAREA RUNOFF (CFS) = 1.63
 EFFECTIVE AREA (ACRES) = 1.60 AREA-AVERAGED F_m (INCH/HR) = 0.30
 AREA-AVERAGED F_p (INCH/HR) = 0.37 AREA-AVERAGED A_p = 0.80
 TOTAL AREA (ACRES) = 1.6 PEAK FLOW RATE (CFS) = 2.83

END OF SUBAREA CHANNEL FLOW HYDRAULICS:
 DEPTH (FEET) = 0.42 FLOW VELOCITY (FEET/SEC.) = 1.09
 LONGEST FLOWPATH FROM NODE 600.00 TO NODE 602.00 = 478.00 FEET.

 FLOW PROCESS FROM NODE 602.00 TO NODE 603.00 IS CODE = 51

>>>>> COMPUTE TRAPEZOIDAL CHANNEL FLOW<<<<<
 >>>>> TRAVELTIME THRU SUBAREA (EXISTING ELEMENT)<<<<<

CHANNEL LENGTH THRU SUBAREA (FEET) = 288.00
 REPRESENTATIVE CHANNEL SLOPE = 0.0020

CHANNEL BASE (FEET) = 5.00 "Z" FACTOR = 3.000
 MANNING'S FACTOR = 0.030 MAXIMUM DEPTH (FEET) = 3.00
 * 10 YEAR RAINFALL INTENSITY (INCH/HR) = 1.956
 SUBAREA LOSS RATE DATA (AMC II):

DEVELOPMENT TYPE/ LAND USE	SCS SOIL GROUP	AREA (ACRES)	Fp (INCH/HR)	Ap (DECIMAL)	SCS CN
CONDOMINIUMS	A	0.30	0.40	0.350	32
CONDOMINIUMS	B	0.60	0.30	0.350	56
NATURAL POOR COVER "BARREN"	B	0.40	0.30	1.000	86

 SUBAREA AVERAGE PERVIOUS LOSS RATE, Fp (INCH/HR) = 0.31
 SUBAREA AVERAGE PERVIOUS AREA FRACTION, Ap = 0.550
 TRAVEL TIME COMPUTED USING ESTIMATED FLOW (CFS) = 3.87
 TRAVEL TIME THRU SUBAREA BASED ON VELOCITY (FEET/SEC.) = 1.20
 AVERAGE FLOW DEPTH (FEET) = 0.50 TRAVEL TIME (MIN.) = 4.01
 Tc (MIN.) = 17.88
 SUBAREA AREA (ACRES) = 1.30 SUBAREA RUNOFF (CFS) = 2.09
 EFFECTIVE AREA (ACRES) = 2.90 AREA-AVERAGED Fm (INCH/HR) = 0.24
 AREA-AVERAGED Fp (INCH/HR) = 0.35 AREA-AVERAGED Ap = 0.69
 TOTAL AREA (ACRES) = 2.9 PEAK FLOW RATE (CFS) = 4.47

END OF SUBAREA CHANNEL FLOW HYDRAULICS:
 DEPTH (FEET) = 0.54 FLOW VELOCITY (FEET/SEC.) = 1.26
 LONGEST FLOWPATH FROM NODE 600.00 TO NODE 603.00 = 766.00 FEET.

 FLOW PROCESS FROM NODE 603.00 TO NODE 603.00 IS CODE = 81

>>>>> ADDITION OF SUBAREA TO MAINLINE PEAK FLOW <<<<<

=====
 MAINLINE Tc (MIN.) = 17.88
 * 10 YEAR RAINFALL INTENSITY (INCH/HR) = 1.956
 SUBAREA LOSS RATE DATA (AMC II):

DEVELOPMENT TYPE/ LAND USE	SCS SOIL GROUP	AREA (ACRES)	Fp (INCH/HR)	Ap (DECIMAL)	SCS CN
CONDOMINIUMS	B	12.90	0.30	0.350	56

 SUBAREA AVERAGE PERVIOUS LOSS RATE, Fp (INCH/HR) = 0.30
 SUBAREA AVERAGE PERVIOUS AREA FRACTION, Ap = 0.350
 SUBAREA AREA (ACRES) = 12.90 SUBAREA RUNOFF (CFS) = 21.49
 EFFECTIVE AREA (ACRES) = 15.80 AREA-AVERAGED Fm (INCH/HR) = 0.13
 AREA-AVERAGED Fp (INCH/HR) = 0.32 AREA-AVERAGED Ap = 0.41
 TOTAL AREA (ACRES) = 15.8 PEAK FLOW RATE (CFS) = 25.97

 FLOW PROCESS FROM NODE 603.00 TO NODE 604.00 IS CODE = 31

>>>>> COMPUTE PIPE-FLOW TRAVEL TIME THRU SUBAREA <<<<<
 >>>>> USING COMPUTER-ESTIMATED PIPESIZE (NON-PRESSURE FLOW) <<<<<

=====
 REPRESENTATIVE SLOPE = 0.0020
 FLOW LENGTH (FEET) = 190.00 MANNING'S N = 0.013
 DEPTH OF FLOW IN 36.0 INCH PIPE IS 27.2 INCHES
 PIPE-FLOW VELOCITY (FEET/SEC.) = 4.54
 ESTIMATED PIPE DIAMETER (INCH) = 36.00 NUMBER OF PIPES = 1
 PIPE-FLOW (CFS) = 25.97
 PIPE TRAVEL TIME (MIN.) = 0.70 Tc (MIN.) = 18.58
 LONGEST FLOWPATH FROM NODE 600.00 TO NODE 604.00 = 956.00 FEET.

FLOW PROCESS FROM NODE 604.00 TO NODE 604.00 IS CODE = 81

>>>>>ADDITION OF SUBAREA TO MAINLINE PEAK FLOW<<<<<
=====

MAINLINE Tc(MIN.) = 18.58
* 10 YEAR RAINFALL INTENSITY(INCH/HR) = 1.914
SUBAREA LOSS RATE DATA(AMC II):
DEVELOPMENT TYPE/ SCS SOIL AREA Fp Ap SCS
LAND USE GROUP (ACRES) (INCH/HR) (DECIMAL) CN
CONDOMINIUMS A 2.90 0.40 0.350 32
COMMERCIAL B 1.20 0.30 0.100 56
SUBAREA AVERAGE PERVIOUS LOSS RATE, Fp(INCH/HR) = 0.39
SUBAREA AVERAGE PERVIOUS AREA FRACTION, Ap = 0.277
SUBAREA AREA(ACRES) = 4.10 SUBAREA RUNOFF(CFS) = 6.66
EFFECTIVE AREA(ACRES) = 19.90 AREA-AVERAGED Fm(INCH/HR) = 0.13
AREA-AVERAGED Fp(INCH/HR) = 0.33 AREA-AVERAGED Ap = 0.38
TOTAL AREA(ACRES) = 19.9 PEAK FLOW RATE(CFS) = 32.03

FLOW PROCESS FROM NODE 604.00 TO NODE 605.00 IS CODE = 31

>>>>>COMPUTE PIPE-FLOW TRAVEL TIME THRU SUBAREA<<<<<
>>>>>USING COMPUTER-ESTIMATED PIPESIZE (NON-PRESSURE FLOW)<<<<<
=====

REPRESENTATIVE SLOPE = 0.0020
FLOW LENGTH(FEET) = 335.00 MANNING'S N = 0.013
DEPTH OF FLOW IN 39.0 INCH PIPE IS 29.3 INCHES
PIPE-FLOW VELOCITY(FEET/SEC.) = 4.79
ESTIMATED PIPE DIAMETER(INCH) = 39.00 NUMBER OF PIPES = 1
PIPE-FLOW(CFS) = 32.03
PIPE TRAVEL TIME(MIN.) = 1.17 Tc(MIN.) = 19.74
LONGEST FLOWPATH FROM NODE 600.00 TO NODE 605.00 = 1291.00 FEET.

FLOW PROCESS FROM NODE 605.00 TO NODE 605.00 IS CODE = 81

>>>>>ADDITION OF SUBAREA TO MAINLINE PEAK FLOW<<<<<
=====

MAINLINE Tc(MIN.) = 19.74
* 10 YEAR RAINFALL INTENSITY(INCH/HR) = 1.848
SUBAREA LOSS RATE DATA(AMC II):
DEVELOPMENT TYPE/ SCS SOIL AREA Fp Ap SCS
LAND USE GROUP (ACRES) (INCH/HR) (DECIMAL) CN
CONDOMINIUMS B 3.90 0.30 0.350 56
NATURAL POOR COVER
"BARREN" B 1.60 0.30 1.000 86
SUBAREA AVERAGE PERVIOUS LOSS RATE, Fp(INCH/HR) = 0.30
SUBAREA AVERAGE PERVIOUS AREA FRACTION, Ap = 0.539
SUBAREA AREA(ACRES) = 5.50 SUBAREA RUNOFF(CFS) = 8.35
EFFECTIVE AREA(ACRES) = 25.40 AREA-AVERAGED Fm(INCH/HR) = 0.13
AREA-AVERAGED Fp(INCH/HR) = 0.32 AREA-AVERAGED Ap = 0.42
TOTAL AREA(ACRES) = 25.4 PEAK FLOW RATE(CFS) = 39.20

FLOW PROCESS FROM NODE 605.00 TO NODE 606.00 IS CODE = 41

>>>>COMPUTE PIPE-FLOW TRAVEL TIME THRU SUBAREA<<<<
>>>>USING USER-SPECIFIED PIPESIZE (EXISTING ELEMENT)<<<<
=====

REPRESENTATIVE SLOPE = 0.0020
FLOW LENGTH(FEET) = 568.00 MANNING'S N = 0.013
ASSUME FULL-FLOWING PIPELINE
PIPE-FLOW VELOCITY(FEET/SEC.) = 5.55
PIPE FLOW VELOCITY = (TOTAL FLOW)/(PIPE CROSS SECTION AREA)
GIVEN PIPE DIAMETER(INCH) = 36.00 NUMBER OF PIPES = 1
PIPE-FLOW(CFS) = 39.20
PIPE TRAVEL TIME(MIN.) = 1.71 Tc(MIN.) = 21.45
LONGEST FLOWPATH FROM NODE 600.00 TO NODE 606.00 = 1859.00 FEET.

FLOW PROCESS FROM NODE 606.00 TO NODE 606.00 IS CODE = 81

>>>>ADDITION OF SUBAREA TO MAINLINE PEAK FLOW<<<<
=====

MAINLINE Tc(MIN.) = 21.45
* 10 YEAR RAINFALL INTENSITY(INCH/HR) = 1.762
SUBAREA LOSS RATE DATA(AMC II):
DEVELOPMENT TYPE/ SCS SOIL AREA Fp Ap SCS
LAND USE GROUP (ACRES) (INCH/HR) (DECIMAL) CN
CONDOMINIUMS A 5.70 0.40 0.350 32
COMMERCIAL B 0.90 0.30 0.100 56
SUBAREA AVERAGE PERVIOUS LOSS RATE, Fp(INCH/HR) = 0.40
SUBAREA AVERAGE PERVIOUS AREA FRACTION, Ap = 0.316
SUBAREA AREA(ACRES) = 6.60 SUBAREA RUNOFF(CFS) = 9.73
EFFECTIVE AREA(ACRES) = 32.00 AREA-AVERAGED Fm(INCH/HR) = 0.13
AREA-AVERAGED Fp(INCH/HR) = 0.33 AREA-AVERAGED Ap = 0.40
TOTAL AREA(ACRES) = 32.0 PEAK FLOW RATE(CFS) = 46.96
=====

END OF STUDY SUMMARY:
TOTAL AREA(ACRES) = 32.0 TC(MIN.) = 21.45
EFFECTIVE AREA(ACRES) = 32.00 AREA-AVERAGED Fm(INCH/HR) = 0.13
AREA-AVERAGED Fp(INCH/HR) = 0.33 AREA-AVERAGED Ap = 0.397
PEAK FLOW RATE(CFS) = 46.96
=====

END OF RATIONAL METHOD ANALYSIS
=====

RATIONAL METHOD HYDROLOGY COMPUTER PROGRAM PACKAGE
(Reference: 1986 ORANGE COUNTY HYDROLOGY CRITERION)
(c) Copyright 1983-2012 Advanced Engineering Software (aes)
Ver. 19.0 Release Date: 06/01/2012 License ID 1286

Analysis prepared by:

Psomas

***** DESCRIPTION OF STUDY *****
* STANTON TOWN CENTER - SPECIFIC PLAN UPDATE - ULTIMATE CONDITION *
* WATERSHED G - 10-YEAR STORM - AMC II *
* SAB *

FILE NAME: STCPRG10.DAT
TIME/DATE OF STUDY: 18:51 10/04/2021

=====

USER SPECIFIED HYDROLOGY AND HYDRAULIC MODEL INFORMATION:

=====

--*TIME-OF-CONCENTRATION MODEL*--

USER SPECIFIED STORM EVENT (YEAR) = 10.00
SPECIFIED MINIMUM PIPE SIZE (INCH) = 18.00
SPECIFIED PERCENT OF GRADIENTS (DECIMAL) TO USE FOR FRICTION SLOPE = 0.90
DATA BANK RAINFALL USED
ANTECEDENT MOISTURE CONDITION (AMC) II ASSUMED FOR RATIONAL METHOD

USER-DEFINED STREET-SECTIONS FOR COUPLED PIPEFLOW AND STREETFLOW MODEL									
	HALF- WIDTH	CROWN TO CROSSFALL	STREET-CROSSFALL: IN- / OUT- / PARK- SIDE / SIDE / WAY	CURB HEIGHT (FT)	GUTTER-GEOMETRIES: WIDTH (FT)	LIP (FT)	HIKE (FT)	MANNING FACTOR (n)	
NO.	(FT)	(FT)							
1	30.0	20.0	0.018/0.018/0.020	0.67	2.00	0.0312	0.167	0.0150	

GLOBAL STREET FLOW-DEPTH CONSTRAINTS:

1. Relative Flow-Depth = 0.00 FEET
as (Maximum Allowable Street Flow Depth) - (Top-of-Curb)
2. (Depth)*(Velocity) Constraint = 6.0 (FT*FT/S)
*SIZE PIPE WITH A FLOW CAPACITY GREATER THAN
OR EQUAL TO THE UPSTREAM TRIBUTARY PIPE.*
*USER-SPECIFIED MINIMUM TOPOGRAPHIC SLOPE ADJUSTMENT NOT SELECTED

FLOW PROCESS FROM NODE 700.00 TO NODE 701.00 IS CODE = 21

>>>>>RATIONAL METHOD INITIAL SUBAREA ANALYSIS<<<<<
>>USE TIME-OF-CONCENTRATION NOMOGRAPH FOR INITIAL SUBAREA<<

=====

INITIAL SUBAREA FLOW-LENGTH (FEET) = 320.00
ELEVATION DATA: UPSTREAM (FEET) = 70.00 DOWNSTREAM (FEET) = 68.50

$T_c = K * [(LENGTH^{**} 3.00) / (ELEVATION CHANGE)]^{**0.20}$
 SUBAREA ANALYSIS USED MINIMUM T_c (MIN.) = 10.572
 * 10 YEAR RAINFALL INTENSITY (INCH/HR) = 2.643
 SUBAREA T_c AND LOSS RATE DATA (AMC II):

DEVELOPMENT TYPE/ LAND USE	SCS SOIL GROUP	AREA (ACRES)	F_p (INCH/HR)	A_p (DECIMAL)	SCS CN	T_c (MIN.)
CONDOMINIUMS	A	0.90	0.40	0.350	32	10.57

 SUBAREA AVERAGE PERVIOUS LOSS RATE, F_p (INCH/HR) = 0.40
 SUBAREA AVERAGE PERVIOUS AREA FRACTION, A_p = 0.350
 SUBAREA RUNOFF (CFS) = 2.03
 TOTAL AREA (ACRES) = 0.90 PEAK FLOW RATE (CFS) = 2.03

 FLOW PROCESS FROM NODE 701.00 TO NODE 702.00 IS CODE = 31

>>>>>COMPUTE PIPE-FLOW TRAVEL TIME THRU SUBAREA<<<<<
 >>>>>USING COMPUTER-ESTIMATED PIPESIZE (NON-PRESSURE FLOW)<<<<<
 =====
 REPRESENTATIVE SLOPE = 0.0020
 FLOW LENGTH (FEET) = 172.00 MANNING'S N = 0.013
 ESTIMATED PIPE DIAMETER (INCH) INCREASED TO 18.000
 DEPTH OF FLOW IN 18.0 INCH PIPE IS 8.5 INCHES
 PIPE-FLOW VELOCITY (FEET/SEC.) = 2.46
 ESTIMATED PIPE DIAMETER (INCH) = 18.00 NUMBER OF PIPES = 1
 PIPE-FLOW (CFS) = 2.03
 PIPE TRAVEL TIME (MIN.) = 1.16 T_c (MIN.) = 11.74
 LONGEST FLOWPATH FROM NODE 700.00 TO NODE 702.00 = 492.00 FEET.

 FLOW PROCESS FROM NODE 702.00 TO NODE 702.00 IS CODE = 81

>>>>>ADDITION OF SUBAREA TO MAINLINE PEAK FLOW<<<<<
 =====
 MAINLINE T_c (MIN.) = 11.74
 * 10 YEAR RAINFALL INTENSITY (INCH/HR) = 2.490
 SUBAREA LOSS RATE DATA (AMC II):

DEVELOPMENT TYPE/ LAND USE	SCS SOIL GROUP	AREA (ACRES)	F_p (INCH/HR)	A_p (DECIMAL)	SCS CN
CONDOMINIUMS	A	1.30	0.40	0.350	32
NATURAL POOR COVER "BARREN"	A	0.10	0.40	1.000	78

 SUBAREA AVERAGE PERVIOUS LOSS RATE, F_p (INCH/HR) = 0.40
 SUBAREA AVERAGE PERVIOUS AREA FRACTION, A_p = 0.396
 SUBAREA AREA (ACRES) = 1.40 SUBAREA RUNOFF (CFS) = 2.94
 EFFECTIVE AREA (ACRES) = 2.30 AREA-AVERAGED F_m (INCH/HR) = 0.15
 AREA-AVERAGED F_p (INCH/HR) = 0.40 AREA-AVERAGED A_p = 0.38
 TOTAL AREA (ACRES) = 2.3 PEAK FLOW RATE (CFS) = 4.84

 FLOW PROCESS FROM NODE 702.00 TO NODE 703.00 IS CODE = 31

>>>>>COMPUTE PIPE-FLOW TRAVEL TIME THRU SUBAREA<<<<<
 >>>>>USING COMPUTER-ESTIMATED PIPESIZE (NON-PRESSURE FLOW)<<<<<
 =====
 REPRESENTATIVE SLOPE = 0.0030
 FLOW LENGTH (FEET) = 292.00 MANNING'S N = 0.013
 DEPTH OF FLOW IN 18.0 INCH PIPE IS 13.2 INCHES

PIPE-FLOW VELOCITY (FEET/SEC.) = 3.49
ESTIMATED PIPE DIAMETER (INCH) = 18.00 NUMBER OF PIPES = 1
PIPE-FLOW (CFS) = 4.84
PIPE TRAVEL TIME (MIN.) = 1.39 Tc (MIN.) = 13.13
LONGEST FLOWPATH FROM NODE 700.00 TO NODE 703.00 = 784.00 FEET.

FLOW PROCESS FROM NODE 703.00 TO NODE 703.00 IS CODE = 81

>>>>> ADDITION OF SUBAREA TO MAINLINE PEAK FLOW<<<<<

MAINLINE Tc (MIN.) = 13.13

* 10 YEAR RAINFALL INTENSITY (INCH/HR) = 2.335

SUBAREA LOSS RATE DATA (AMC II):

DEVELOPMENT TYPE/ LAND USE	SCS SOIL GROUP	AREA (ACRES)	Fp (INCH/HR)	Ap (DECIMAL)	SCS CN
CONDOMINIUMS	A	3.00	0.40	0.350	32
NATURAL POOR COVER "BARREN"	A	0.20	0.40	1.000	78

SUBAREA AVERAGE PERVIOUS LOSS RATE, Fp (INCH/HR) = 0.40

SUBAREA AVERAGE PERVIOUS AREA FRACTION, Ap = 0.391

SUBAREA AREA (ACRES) = 3.20 SUBAREA RUNOFF (CFS) = 6.27

EFFECTIVE AREA (ACRES) = 5.50 AREA-AVERAGED Fm (INCH/HR) = 0.15

AREA-AVERAGED Fp (INCH/HR) = 0.40 AREA-AVERAGED Ap = 0.39

TOTAL AREA (ACRES) = 5.5 PEAK FLOW RATE (CFS) = 10.79

FLOW PROCESS FROM NODE 703.00 TO NODE 704.00 IS CODE = 31

>>>>> COMPUTE PIPE-FLOW TRAVEL TIME THRU SUBAREA<<<<<

>>>>> USING COMPUTER-ESTIMATED PIPESIZE (NON-PRESSURE FLOW)<<<<<

REPRESENTATIVE SLOPE = 0.0030

FLOW LENGTH (FEET) = 122.00 MANNING'S N = 0.013

DEPTH OF FLOW IN 24.0 INCH PIPE IS 18.1 INCHES

PIPE-FLOW VELOCITY (FEET/SEC.) = 4.24

ESTIMATED PIPE DIAMETER (INCH) = 24.00 NUMBER OF PIPES = 1

PIPE-FLOW (CFS) = 10.79

PIPE TRAVEL TIME (MIN.) = 0.48 Tc (MIN.) = 13.61

LONGEST FLOWPATH FROM NODE 700.00 TO NODE 704.00 = 906.00 FEET.

FLOW PROCESS FROM NODE 704.00 TO NODE 704.00 IS CODE = 81

>>>>> ADDITION OF SUBAREA TO MAINLINE PEAK FLOW<<<<<

MAINLINE Tc (MIN.) = 13.61

* 10 YEAR RAINFALL INTENSITY (INCH/HR) = 2.287

SUBAREA LOSS RATE DATA (AMC II):

DEVELOPMENT TYPE/ LAND USE	SCS SOIL GROUP	AREA (ACRES)	Fp (INCH/HR)	Ap (DECIMAL)	SCS CN
CONDOMINIUMS	A	0.80	0.40	0.350	32
CONDOMINIUMS	B	7.40	0.30	0.350	56

SUBAREA AVERAGE PERVIOUS LOSS RATE, Fp (INCH/HR) = 0.31

SUBAREA AVERAGE PERVIOUS AREA FRACTION, Ap = 0.350

SUBAREA AREA (ACRES) = 8.20 SUBAREA RUNOFF (CFS) = 16.08

EFFECTIVE AREA (ACRES) = 13.70 AREA-AVERAGED Fm (INCH/HR) = 0.13

AREA-AVERAGED F_p (INCH/HR) = 0.35 AREA-AVERAGED A_p = 0.36
TOTAL AREA (ACRES) = 13.7 PEAK FLOW RATE (CFS) = 26.64

FLOW PROCESS FROM NODE 704.00 TO NODE 705.00 IS CODE = 31

>>>>>COMPUTE PIPE-FLOW TRAVEL TIME THRU SUBAREA<<<<<

>>>>>USING COMPUTER-ESTIMATED PIPESIZE (NON-PRESSURE FLOW)<<<<<

=====

REPRESENTATIVE SLOPE = 0.0020
FLOW LENGTH (FEET) = 840.00 MANNING'S N = 0.013
DEPTH OF FLOW IN 36.0 INCH PIPE IS 27.8 INCHES
PIPE-FLOW VELOCITY (FEET/SEC.) = 4.55
ESTIMATED PIPE DIAMETER (INCH) = 36.00 NUMBER OF PIPES = 1
PIPE-FLOW (CFS) = 26.64
PIPE TRAVEL TIME (MIN.) = 3.08 T_c (MIN.) = 16.69
LONGEST FLOWPATH FROM NODE 700.00 TO NODE 705.00 = 1746.00 FEET.

=====

END OF STUDY SUMMARY:

TOTAL AREA (ACRES) = 13.7 T_c (MIN.) = 16.69
EFFECTIVE AREA (ACRES) = 13.70 AREA-AVERAGED F_m (INCH/HR) = 0.13
AREA-AVERAGED F_p (INCH/HR) = 0.35 AREA-AVERAGED A_p = 0.364
PEAK FLOW RATE (CFS) = 26.64

=====

=====

END OF RATIONAL METHOD ANALYSIS

RATIONAL METHOD HYDROLOGY COMPUTER PROGRAM PACKAGE
(Reference: 1986 ORANGE COUNTY HYDROLOGY CRITERION)
(c) Copyright 1983-2012 Advanced Engineering Software (aes)
Ver. 19.0 Release Date: 06/01/2012 License ID 1286

Analysis prepared by:

Psomas

***** DESCRIPTION OF STUDY *****
* STANTON TOWN CENTER - SPECIFIC PLAN UPDATE - PROPOSED CONDITION *
* WATERSHED H - 10-YEAR STORM EVENT - AMC II *
* SAB *

FILE NAME: STCPRH10.DAT
TIME/DATE OF STUDY: 19:44 10/04/2021

=====

USER SPECIFIED HYDROLOGY AND HYDRAULIC MODEL INFORMATION:

=====

--*TIME-OF-CONCENTRATION MODEL*--

USER SPECIFIED STORM EVENT (YEAR) = 10.00
SPECIFIED MINIMUM PIPE SIZE (INCH) = 18.00
SPECIFIED PERCENT OF GRADIENTS (DECIMAL) TO USE FOR FRICTION SLOPE = 0.90
DATA BANK RAINFALL USED
ANTECEDENT MOISTURE CONDITION (AMC) II ASSUMED FOR RATIONAL METHOD

USER-DEFINED STREET-SECTIONS FOR COUPLED PIPEFLOW AND STREETFLOW MODEL

NO.	HALF- WIDTH (FT)	CROWN TO CROSSFALL (FT)	STREET-CROSSFALL: IN- / OUT- / PARK- SIDE / SIDE / WAY	CURB HEIGHT (FT)	GUTTER-GEOMETRIES: WIDTH LIP HIKE (FT) (FT) (FT)	MANNING FACTOR (n)
1	30.0	20.0	0.018/0.018/0.020	0.67	2.00 0.0312 0.167	0.0150

GLOBAL STREET FLOW-DEPTH CONSTRAINTS:

1. Relative Flow-Depth = 0.00 FEET
as (Maximum Allowable Street Flow Depth) - (Top-of-Curb)
2. (Depth)*(Velocity) Constraint = 6.0 (FT*FT/S)
*SIZE PIPE WITH A FLOW CAPACITY GREATER THAN
OR EQUAL TO THE UPSTREAM TRIBUTARY PIPE.*
*USER-SPECIFIED MINIMUM TOPOGRAPHIC SLOPE ADJUSTMENT NOT SELECTED

FLOW PROCESS FROM NODE 800.00 TO NODE 801.00 IS CODE = 21

>>>>>RATIONAL METHOD INITIAL SUBAREA ANALYSIS<<<<<
>>USE TIME-OF-CONCENTRATION NOMOGRAPH FOR INITIAL SUBAREA<<

=====

INITIAL SUBAREA FLOW-LENGTH (FEET) = 370.00
ELEVATION DATA: UPSTREAM (FEET) = 74.50 DOWNSTREAM (FEET) = 73.40

$T_c = K * [(LENGTH ** 3.00) / (ELEVATION CHANGE)] ** 0.20$
 SUBAREA ANALYSIS USED MINIMUM T_c (MIN.) = 12.273
 * 10 YEAR RAINFALL INTENSITY (INCH/HR) = 2.427
 SUBAREA T_c AND LOSS RATE DATA (AMC II):

DEVELOPMENT TYPE/ LAND USE	SCS SOIL GROUP	AREA (ACRES)	F_p (INCH/HR)	A_p (DECIMAL)	SCS CN	T_c (MIN.)
CONDOMINIUMS	A	1.50	0.40	0.350	32	12.27

 SUBAREA AVERAGE PERVIOUS LOSS RATE, F_p (INCH/HR) = 0.40
 SUBAREA AVERAGE PERVIOUS AREA FRACTION, A_p = 0.350
 SUBAREA RUNOFF (CFS) = 3.09
 TOTAL AREA (ACRES) = 1.50 PEAK FLOW RATE (CFS) = 3.09

 FLOW PROCESS FROM NODE 801.00 TO NODE 802.00 IS CODE = 61

>>>>> COMPUTE STREET FLOW TRAVEL TIME THRU SUBAREA <<<<<
 >>>>> (STANDARD CURB SECTION USED) <<<<<

REPRESENTATIVE SLOPE = 0.0020
 STREET LENGTH (FEET) = 510.00 CURB HEIGHT (INCHES) = 8.0
 STREET HALFWIDTH (FEET) = 32.00

DISTANCE FROM CROWN TO CROSSFALL GRADEBREAK (FEET) = 18.00
 INSIDE STREET CROSSFALL (DECIMAL) = 0.017
 OUTSIDE STREET CROSSFALL (DECIMAL) = 0.020

SPECIFIED NUMBER OF HALFSTREETS CARRYING RUNOFF = 1
 STREET PARKWAY CROSSFALL (DECIMAL) = 0.020
 Manning's FRICTION FACTOR for Streetflow Section (curb-to-curb) = 0.0150
 Manning's FRICTION FACTOR for Back-of-Walk Flow Section = 0.0200

**TRAVEL TIME COMPUTED USING ESTIMATED FLOW (CFS) = 5.72
 STREETFLOW MODEL RESULTS USING ESTIMATED FLOW:
 STREET FLOW DEPTH (FEET) = 0.54
 HALFSTREET FLOOD WIDTH (FEET) = 20.08
 AVERAGE FLOW VELOCITY (FEET/SEC.) = 1.46
 PRODUCT OF DEPTH&VELOCITY (FT*FT/SEC.) = 0.79
 STREET FLOW TRAVEL TIME (MIN.) = 5.81 T_c (MIN.) = 18.08
 * 10 YEAR RAINFALL INTENSITY (INCH/HR) = 1.944

SUBAREA LOSS RATE DATA (AMC II):

DEVELOPMENT TYPE/ LAND USE	SCS SOIL GROUP	AREA (ACRES)	F_p (INCH/HR)	A_p (DECIMAL)	SCS CN
CONDOMINIUMS	A	1.40	0.40	0.350	32
CONDOMINIUMS	B	1.80	0.30	0.350	56

 SUBAREA AVERAGE PERVIOUS LOSS RATE, F_p (INCH/HR) = 0.34
 SUBAREA AVERAGE PERVIOUS AREA FRACTION, A_p = 0.350
 SUBAREA AREA (ACRES) = 3.20 SUBAREA RUNOFF (CFS) = 5.25
 EFFECTIVE AREA (ACRES) = 4.70 AREA-AVERAGED F_m (INCH/HR) = 0.13
 AREA-AVERAGED F_p (INCH/HR) = 0.36 AREA-AVERAGED A_p = 0.35
 TOTAL AREA (ACRES) = 4.7 PEAK FLOW RATE (CFS) = 7.69

END OF SUBAREA STREET FLOW HYDRAULICS:
 DEPTH (FEET) = 0.59 HALFSTREET FLOOD WIDTH (FEET) = 22.82
 FLOW VELOCITY (FEET/SEC.) = 1.56 DEPTH*VELOCITY (FT*FT/SEC.) = 0.92
 LONGEST FLOWPATH FROM NODE 800.00 TO NODE 802.00 = 880.00 FEET.

FLOW PROCESS FROM NODE 802.00 TO NODE 803.00 IS CODE = 61

>>>>COMPUTE STREET FLOW TRAVEL TIME THRU SUBAREA<<<<
>>>>(STANDARD CURB SECTION USED)<<<<

REPRESENTATIVE SLOPE = 0.0027
STREET LENGTH(FEET) = 936.00 CURB HEIGHT(INCHES) = 8.0
STREET HALFWIDTH(FEET) = 32.00

DISTANCE FROM CROWN TO CROSSFALL GRADEBREAK(FEET) = 18.00
INSIDE STREET CROSSFALL(DECIMAL) = 0.017
OUTSIDE STREET CROSSFALL(DECIMAL) = 0.020

SPECIFIED NUMBER OF HALFSTREETS CARRYING RUNOFF = 1
STREET PARKWAY CROSSFALL(DECIMAL) = 0.020
Manning's FRICTION FACTOR for Streetflow Section(curb-to-curb) = 0.0150
Manning's FRICTION FACTOR for Back-of-Walk Flow Section = 0.0200

**TRAVEL TIME COMPUTED USING ESTIMATED FLOW(CFS) = 12.75
STREETFLOW MODEL RESULTS USING ESTIMATED FLOW:
STREET FLOW DEPTH(FEET) = 0.65
HALFSTREET FLOOD WIDTH(FEET) = 26.48
AVERAGE FLOW VELOCITY(FEET/SEC.) = 1.98
PRODUCT OF DEPTH&VELOCITY(FT*FT/SEC.) = 1.29
STREET FLOW TRAVEL TIME(MIN.) = 7.89 Tc(MIN.) = 25.97
* 10 YEAR RAINFALL INTENSITY(INCH/HR) = 1.579
SUBAREA LOSS RATE DATA(AMC II):
DEVELOPMENT TYPE/ SCS SOIL AREA Fp Ap SCS
LAND USE GROUP (ACRES) (INCH/HR) (DECIMAL) CN
CONDOMINIUMS B 7.60 0.30 0.350 56
SUBAREA AVERAGE PERVIOUS LOSS RATE, Fp(INCH/HR) = 0.30
SUBAREA AVERAGE PERVIOUS AREA FRACTION, Ap = 0.350
SUBAREA AREA(ACRES) = 7.60 SUBAREA RUNOFF(CFS) = 10.09
EFFECTIVE AREA(ACRES) = 12.30 AREA-AVERAGED Fm(INCH/HR) = 0.11
AREA-AVERAGED Fp(INCH/HR) = 0.32 AREA-AVERAGED Ap = 0.35
TOTAL AREA(ACRES) = 12.3 PEAK FLOW RATE(CFS) = 16.23

END OF SUBAREA STREET FLOW HYDRAULICS:
DEPTH(FEET) = 0.70 HALFSTREET FLOOD WIDTH(FEET) = 30.74
FLOW VELOCITY(FEET/SEC.) = 2.09 DEPTH*VELOCITY(FT*FT/SEC.) = 1.46
LONGEST FLOWPATH FROM NODE 800.00 TO NODE 803.00 = 1816.00 FEET.

FLOW PROCESS FROM NODE 803.00 TO NODE 804.00 IS CODE = 61

>>>>COMPUTE STREET FLOW TRAVEL TIME THRU SUBAREA<<<<
>>>>(STANDARD CURB SECTION USED)<<<<

REPRESENTATIVE SLOPE = 0.0027
STREET LENGTH(FEET) = 367.00 CURB HEIGHT(INCHES) = 8.0
STREET HALFWIDTH(FEET) = 32.00

DISTANCE FROM CROWN TO CROSSFALL GRADEBREAK(FEET) = 18.00
INSIDE STREET CROSSFALL(DECIMAL) = 0.017
OUTSIDE STREET CROSSFALL(DECIMAL) = 0.020

SPECIFIED NUMBER OF HALFSTREETS CARRYING RUNOFF = 1

STREET PARKWAY CROSSFALL(DECIMAL) = 0.020
Manning's FRICTION FACTOR for Streetflow Section(curbs-to-curbs) = 0.0150
Manning's FRICTION FACTOR for Back-of-Walk Flow Section = 0.0200

**TRAVEL TIME COMPUTED USING ESTIMATED FLOW(CFS) = 21.62
STREET FLOW SPLITS OVER STREET-CROWN
FULL DEPTH(FEET) = 0.74 FLOOD WIDTH(FEET) = 35.88
FULL HALF-STREET VELOCITY(FEET/SEC.) = 2.18
SPLIT DEPTH(FEET) = 0.35 SPLIT FLOOD WIDTH(FEET) = 9.45
SPLIT FLOW(CFS) = 1.27 SPLIT VELOCITY(FEET/SEC.) = 1.18
STREETFLOW MODEL RESULTS USING ESTIMATED FLOW:
STREET FLOW DEPTH(FEET) = 0.74
HALFSTREET FLOOD WIDTH(FEET) = 35.88
AVERAGE FLOW VELOCITY(FEET/SEC.) = 2.18
PRODUCT OF DEPTH&VELOCITY(FT*FT/SEC.) = 1.62
STREET FLOW TRAVEL TIME(MIN.) = 2.81 Tc(MIN.) = 28.77
* 10 YEAR RAINFALL INTENSITY(INCH/HR) = 1.489
SUBAREA LOSS RATE DATA(AMC II):

DEVELOPMENT TYPE/ LAND USE	SCS SOIL GROUP	AREA (ACRES)	Fp (INCH/HR)	Ap (DECIMAL)	SCS CN
CONDOMINIUMS	B	8.40	0.30	0.350	56
URBAN GOOD COVER "TURF"	B	0.30	0.30	1.000	58

SUBAREA AVERAGE PERVIOUS LOSS RATE, Fp(INCH/HR) = 0.30
SUBAREA AVERAGE PERVIOUS AREA FRACTION, Ap = 0.372
SUBAREA AREA(ACRES) = 8.70 SUBAREA RUNOFF(CFS) = 10.79
EFFECTIVE AREA(ACRES) = 21.00 AREA-AVERAGED Fm(INCH/HR) = 0.11
AREA-AVERAGED Fp(INCH/HR) = 0.31 AREA-AVERAGED Ap = 0.36
TOTAL AREA(ACRES) = 21.0 PEAK FLOW RATE(CFS) = 26.02

END OF SUBAREA STREET FLOW HYDRAULICS:
DEPTH(FEET) = 0.74 HALFSTREET FLOOD WIDTH(FEET) = 35.88
FLOW VELOCITY(FEET/SEC.) = 2.18 DEPTH*VELOCITY(FT*FT/SEC.) = 1.62
*NOTE: INITIAL SUBAREA NOMOGRAPH WITH SUBAREA PARAMETERS,
AND L = 367.0 FT WITH ELEVATION-DROP = 1.0 FT, IS 18.0 CFS,
WHICH EXCEEDS THE TOP-OF-CURB STREET CAPACITY AT NODE 804.00
LONGEST FLOWPATH FROM NODE 800.00 TO NODE 804.00 = 2183.00 FEET.

=====

END OF STUDY SUMMARY:
TOTAL AREA(ACRES) = 21.0 TC(MIN.) = 28.77
EFFECTIVE AREA(ACRES) = 21.00 AREA-AVERAGED Fm(INCH/HR) = 0.11
AREA-AVERAGED Fp(INCH/HR) = 0.31 AREA-AVERAGED Ap = 0.359
PEAK FLOW RATE(CFS) = 26.02

=====

=====

END OF RATIONAL METHOD ANALYSIS

RATIONAL METHOD HYDROLOGY COMPUTER PROGRAM PACKAGE
(Reference: 1986 ORANGE COUNTY HYDROLOGY CRITERION)
(c) Copyright 1983-2012 Advanced Engineering Software (aes)
Ver. 19.0 Release Date: 06/01/2012 License ID 1286

Analysis prepared by:

Psomas

***** DESCRIPTION OF STUDY *****
* STANTON TOWN CENTER - SPECIFIC PLAN UPDATE - ULTIMATE CONDITION *
* WATERSHED A - 25-YR STORM EVENT - AMC II *
* SAB *

FILE NAME: STCPRA25.DAT
TIME/DATE OF STUDY: 20:32 10/04/2021

=====

USER SPECIFIED HYDROLOGY AND HYDRAULIC MODEL INFORMATION:

=====

--*TIME-OF-CONCENTRATION MODEL*--

USER SPECIFIED STORM EVENT (YEAR) = 25.00
SPECIFIED MINIMUM PIPE SIZE (INCH) = 18.00
SPECIFIED PERCENT OF GRADIENTS (DECIMAL) TO USE FOR FRICTION SLOPE = 0.90
DATA BANK RAINFALL USED
ANTECEDENT MOISTURE CONDITION (AMC) II ASSUMED FOR RATIONAL METHOD

USER-DEFINED STREET-SECTIONS FOR COUPLED PIPEFLOW AND STREETFLOW MODEL									
	HALF- WIDTH	CROWN TO CROSSFALL	STREET-CROSSFALL: IN- / OUT- / PARK- SIDE / SIDE / WAY	CURB HEIGHT (FT)	GUTTER-GEOMETRIES: WIDTH (FT)	LIP (FT)	HIKE (FT)	MANNING FACTOR (n)	
NO.	(FT)	(FT)							
1	20.0	10.0	0.018/0.020/0.020	0.67	2.00	0.0312	0.167	0.0150	

GLOBAL STREET FLOW-DEPTH CONSTRAINTS:

1. Relative Flow-Depth = 0.00 FEET
as (Maximum Allowable Street Flow Depth) - (Top-of-Curb)
2. (Depth)*(Velocity) Constraint = 6.0 (FT*FT/S)

*SIZE PIPE WITH A FLOW CAPACITY GREATER THAN
OR EQUAL TO THE UPSTREAM TRIBUTARY PIPE.*

*USER-SPECIFIED MINIMUM TOPOGRAPHIC SLOPE ADJUSTMENT NOT SELECTED

FLOW PROCESS FROM NODE 100.00 TO NODE 101.00 IS CODE = 21

>>>>>RATIONAL METHOD INITIAL SUBAREA ANALYSIS<<<<<
>>USE TIME-OF-CONCENTRATION NOMOGRAPH FOR INITIAL SUBAREA<<
=====

INITIAL SUBAREA FLOW-LENGTH (FEET) = 275.00
ELEVATION DATA: UPSTREAM (FEET) = 73.00 DOWNSTREAM (FEET) = 72.00

$T_c = K * [(LENGTH ** 3.00) / (ELEVATION CHANGE)] ** 0.20$

SUBAREA ANALYSIS USED MINIMUM Tc(MIN.) = 11.312
 * 25 YEAR RAINFALL INTENSITY(INCH/HR) = 3.039
 SUBAREA Tc AND LOSS RATE DATA(AMC II):

DEVELOPMENT TYPE/ LAND USE	SCS SOIL GROUP	AREA (ACRES)	Fp (INCH/HR)	Ap (DECIMAL)	SCS CN	Tc (MIN.)
RESIDENTIAL						
"5-7 DWELLINGS/ACRE"	A	1.10	0.40	0.500	32	11.31

SUBAREA AVERAGE PERVIOUS LOSS RATE, Fp(INCH/HR) = 0.40
 SUBAREA AVERAGE PERVIOUS AREA FRACTION, Ap = 0.500
 SUBAREA RUNOFF(CFS) = 2.81
 TOTAL AREA(ACRES) = 1.10 PEAK FLOW RATE(CFS) = 2.81

 FLOW PROCESS FROM NODE 101.00 TO NODE 102.00 IS CODE = 61

>>>>COMPUTE STREET FLOW TRAVEL TIME THRU SUBAREA<<<<
 >>>>(STANDARD CURB SECTION USED)<<<<

UPSTREAM ELEVATION(FEET) = 72.00 DOWNSTREAM ELEVATION(FEET) = 71.00
 STREET LENGTH(FEET) = 176.00 CURB HEIGHT(INCHES) = 6.0
 STREET HALFWIDTH(FEET) = 20.00

DISTANCE FROM CROWN TO CROSSFALL GRADEBREAK(FEET) = 15.00
 INSIDE STREET CROSSFALL(DECIMAL) = 0.020
 OUTSIDE STREET CROSSFALL(DECIMAL) = 0.020

SPECIFIED NUMBER OF HALFSTREETS CARRYING RUNOFF = 1
 STREET PARKWAY CROSSFALL(DECIMAL) = 0.020
 Manning's FRICTION FACTOR for Streetflow Section(curbs-to-curbs) = 0.0150
 Manning's FRICTION FACTOR for Back-of-Walk Flow Section = 0.0200

**TRAVEL TIME COMPUTED USING ESTIMATED FLOW(CFS) = 3.64
 STREETFLOW MODEL RESULTS USING ESTIMATED FLOW:
 STREET FLOW DEPTH(FEET) = 0.39
 HALFSTREET FLOOD WIDTH(FEET) = 13.12
 AVERAGE FLOW VELOCITY(FEET/SEC.) = 1.98
 PRODUCT OF DEPTH&VELOCITY(FT*FT/SEC.) = 0.77
 STREET FLOW TRAVEL TIME(MIN.) = 1.48 Tc(MIN.) = 12.79
 * 25 YEAR RAINFALL INTENSITY(INCH/HR) = 2.834

SUBAREA LOSS RATE DATA(AMC II):

DEVELOPMENT TYPE/ LAND USE	SCS SOIL GROUP	AREA (ACRES)	Fp (INCH/HR)	Ap (DECIMAL)	SCS CN
RESIDENTIAL					
"5-7 DWELLINGS/ACRE"	A	0.70	0.40	0.500	32

SUBAREA AVERAGE PERVIOUS LOSS RATE, Fp(INCH/HR) = 0.40
 SUBAREA AVERAGE PERVIOUS AREA FRACTION, Ap = 0.500
 SUBAREA AREA(ACRES) = 0.70 SUBAREA RUNOFF(CFS) = 1.66
 EFFECTIVE AREA(ACRES) = 1.80 AREA-AVERAGED Fm(INCH/HR) = 0.20
 AREA-AVERAGED Fp(INCH/HR) = 0.40 AREA-AVERAGED Ap = 0.50
 TOTAL AREA(ACRES) = 1.8 PEAK FLOW RATE(CFS) = 4.27

END OF SUBAREA STREET FLOW HYDRAULICS:
 DEPTH(FEET) = 0.41 HALFSTREET FLOOD WIDTH(FEET) = 13.99
 FLOW VELOCITY(FEET/SEC.) = 2.06 DEPTH*VELOCITY(FT*FT/SEC.) = 0.83
 LONGEST FLOWPATH FROM NODE 100.00 TO NODE 102.00 = 451.00 FEET.

 FLOW PROCESS FROM NODE 102.00 TO NODE 103.00 IS CODE = 61

>>>>>COMPUTE STREET FLOW TRAVEL TIME THRU SUBAREA<<<<<
>>>>>(STANDARD CURB SECTION USED)<<<<<
=====

UPSTREAM ELEVATION(FEET) = 71.00 DOWNSTREAM ELEVATION(FEET) = 70.00
STREET LENGTH(FEET) = 216.00 CURB HEIGHT(INCHES) = 6.0
STREET HALFWIDTH(FEET) = 20.00

DISTANCE FROM CROWN TO CROSSFALL GRADEBREAK(FEET) = 15.00
INSIDE STREET CROSSFALL(DECIMAL) = 0.020
OUTSIDE STREET CROSSFALL(DECIMAL) = 0.020

SPECIFIED NUMBER OF HALFSTREETS CARRYING RUNOFF = 1
STREET PARKWAY CROSSFALL(DECIMAL) = 0.020
Manning's FRICTION FACTOR for Streetflow Section(curbs-to-curbs) = 0.0150
Manning's FRICTION FACTOR for Back-of-Walk Flow Section = 0.0200

**TRAVEL TIME COMPUTED USING ESTIMATED FLOW(CFS) = 5.16
STREETFLOW MODEL RESULTS USING ESTIMATED FLOW:
STREET FLOW DEPTH(FEET) = 0.44
HALFSTREET FLOOD WIDTH(FEET) = 15.75
AVERAGE FLOW VELOCITY(FEET/SEC.) = 1.99
PRODUCT OF DEPTH&VELOCITY(FT*FT/SEC.) = 0.88
STREET FLOW TRAVEL TIME(MIN.) = 1.81 Tc(MIN.) = 14.61
* 25 YEAR RAINFALL INTENSITY(INCH/HR) = 2.630

SUBAREA LOSS RATE DATA(AMC II):

DEVELOPMENT TYPE/ LAND USE	SCS SOIL GROUP	AREA (ACRES)	Fp (INCH/HR)	Ap (DECIMAL)	SCS CN
CONDOMINIUMS	A	0.80	0.40	0.350	32

SUBAREA AVERAGE PERVIOUS LOSS RATE, Fp(INCH/HR) = 0.40
SUBAREA AVERAGE PERVIOUS AREA FRACTION, Ap = 0.350
SUBAREA AREA(ACRES) = 0.80 SUBAREA RUNOFF(CFS) = 1.79
EFFECTIVE AREA(ACRES) = 2.60 AREA-AVERAGED Fm(INCH/HR) = 0.18
AREA-AVERAGED Fp(INCH/HR) = 0.40 AREA-AVERAGED Ap = 0.45
TOTAL AREA(ACRES) = 2.6 PEAK FLOW RATE(CFS) = 5.73

END OF SUBAREA STREET FLOW HYDRAULICS:
DEPTH(FEET) = 0.45 HALFSTREET FLOOD WIDTH(FEET) = 16.40
FLOW VELOCITY(FEET/SEC.) = 2.04 DEPTH*VELOCITY(FT*FT/SEC.) = 0.93
LONGEST FLOWPATH FROM NODE 100.00 TO NODE 103.00 = 667.00 FEET.

FLOW PROCESS FROM NODE 103.00 TO NODE 104.00 IS CODE = 61

>>>>>COMPUTE STREET FLOW TRAVEL TIME THRU SUBAREA<<<<<
>>>>>(STANDARD CURB SECTION USED)<<<<<
=====

UPSTREAM ELEVATION(FEET) = 70.00 DOWNSTREAM ELEVATION(FEET) = 69.00
STREET LENGTH(FEET) = 214.00 CURB HEIGHT(INCHES) = 6.0
STREET HALFWIDTH(FEET) = 20.00

DISTANCE FROM CROWN TO CROSSFALL GRADEBREAK(FEET) = 15.00
INSIDE STREET CROSSFALL(DECIMAL) = 0.020
OUTSIDE STREET CROSSFALL(DECIMAL) = 0.020

SPECIFIED NUMBER OF HALFSTREETS CARRYING RUNOFF = 1
STREET PARKWAY CROSSFALL(DECIMAL) = 0.020
Manning's FRICTION FACTOR for Streetflow Section(curbs-to-curbs) = 0.0150

Manning's FRICTION FACTOR for Back-of-Walk Flow Section = 0.0200

**TRAVEL TIME COMPUTED USING ESTIMATED FLOW(CFS) = 6.58
STREETFLOW MODEL RESULTS USING ESTIMATED FLOW:
STREET FLOW DEPTH(FEET) = 0.47
HALFSTREET FLOOD WIDTH(FEET) = 17.28
AVERAGE FLOW VELOCITY(FEET/SEC.) = 2.12
PRODUCT OF DEPTH&VELOCITY(FT*FT/SEC.) = 1.00
STREET FLOW TRAVEL TIME(MIN.) = 1.68 Tc(MIN.) = 16.29
* 25 YEAR RAINFALL INTENSITY(INCH/HR) = 2.472
SUBAREA LOSS RATE DATA(AMC II):
DEVELOPMENT TYPE/ SCS SOIL AREA Fp Ap SCS
LAND USE GROUP (ACRES) (INCH/HR) (DECIMAL) CN
CONDOMINIUMS A 0.30 0.40 0.350 32
CONDOMINIUMS B 0.50 0.30 0.350 56
SUBAREA AVERAGE PERVIOUS LOSS RATE, Fp(INCH/HR) = 0.34
SUBAREA AVERAGE PERVIOUS AREA FRACTION, Ap = 0.350
SUBAREA AREA(ACRES) = 0.80 SUBAREA RUNOFF(CFS) = 1.69
EFFECTIVE AREA(ACRES) = 3.40 AREA-AVERAGED Fm(INCH/HR) = 0.17
AREA-AVERAGED Fp(INCH/HR) = 0.39 AREA-AVERAGED Ap = 0.43
TOTAL AREA(ACRES) = 3.4 PEAK FLOW RATE(CFS) = 7.05

END OF SUBAREA STREET FLOW HYDRAULICS:
DEPTH(FEET) = 0.48 HALFSTREET FLOOD WIDTH(FEET) = 17.80
FLOW VELOCITY(FEET/SEC.) = 2.15 DEPTH*VELOCITY(FT*FT/SEC.) = 1.04
LONGEST FLOWPATH FROM NODE 100.00 TO NODE 104.00 = 881.00 FEET.

FLOW PROCESS FROM NODE 104.00 TO NODE 105.00 IS CODE = 61

>>>>>COMPUTE STREET FLOW TRAVEL TIME THRU SUBAREA<<<<<

>>>>>(STANDARD CURB SECTION USED)<<<<<

UPSTREAM ELEVATION(FEET) = 69.00 DOWNSTREAM ELEVATION(FEET) = 68.00
STREET LENGTH(FEET) = 300.00 CURB HEIGHT(INCHES) = 6.0
STREET HALFWIDTH(FEET) = 20.00

DISTANCE FROM CROWN TO CROSSFALL GRADEBREAK(FEET) = 15.00
INSIDE STREET CROSSFALL(DECIMAL) = 0.020
OUTSIDE STREET CROSSFALL(DECIMAL) = 0.020

SPECIFIED NUMBER OF HALFSTREETS CARRYING RUNOFF = 1
STREET PARKWAY CROSSFALL(DECIMAL) = 0.020
Manning's FRICTION FACTOR for Streetflow Section(curb-to-curb) = 0.0150
Manning's FRICTION FACTOR for Back-of-Walk Flow Section = 0.0200

**TRAVEL TIME COMPUTED USING ESTIMATED FLOW(CFS) = 8.11
STREET FLOW SPLITS OVER STREET-CROWN
FULL DEPTH(FEET) = 0.53 FLOOD WIDTH(FEET) = 21.31
FULL HALF-STREET VELOCITY(FEET/SEC.) = 1.95
SPLIT DEPTH(FEET) = 0.16 SPLIT FLOOD WIDTH(FEET) = 1.53
SPLIT FLOW(CFS) = 0.04 SPLIT VELOCITY(FEET/SEC.) = 0.25
STREETFLOW MODEL RESULTS USING ESTIMATED FLOW:
STREET FLOW DEPTH(FEET) = 0.53
HALFSTREET FLOOD WIDTH(FEET) = 21.31
AVERAGE FLOW VELOCITY(FEET/SEC.) = 1.95
PRODUCT OF DEPTH&VELOCITY(FT*FT/SEC.) = 1.03
STREET FLOW TRAVEL TIME(MIN.) = 2.56 Tc(MIN.) = 18.85

* 25 YEAR RAINFALL INTENSITY(INCH/HR) = 2.276
 SUBAREA LOSS RATE DATA(AMC II):

DEVELOPMENT TYPE/ LAND USE	SCS SOIL GROUP	AREA (ACRES)	Fp (INCH/HR)	Ap (DECIMAL)	SCS CN
RESIDENTIAL					
"5-7 DWELLINGS/ACRE"	B	1.10	0.30	0.500	56

 SUBAREA AVERAGE PERVIOUS LOSS RATE, Fp(INCH/HR) = 0.30
 SUBAREA AVERAGE PERVIOUS AREA FRACTION, Ap = 0.500
 SUBAREA AREA(ACRES) = 1.10 SUBAREA RUNOFF(CFS) = 2.10
 EFFECTIVE AREA(ACRES) = 4.50 AREA-AVERAGED Fm(INCH/HR) = 0.16
 AREA-AVERAGED Fp(INCH/HR) = 0.36 AREA-AVERAGED Ap = 0.45
 TOTAL AREA(ACRES) = 4.5 PEAK FLOW RATE(CFS) = 8.56

END OF SUBAREA STREET FLOW HYDRAULICS:
 DEPTH(FEET) = 0.53 HALFSTREET FLOOD WIDTH(FEET) = 21.31
 FLOW VELOCITY(FEET/SEC.) = 1.95 DEPTH*VELOCITY(FT*FT/SEC.) = 1.03
 LONGEST FLOWPATH FROM NODE 100.00 TO NODE 105.00 = 1181.00 FEET.

 FLOW PROCESS FROM NODE 105.00 TO NODE 105.00 IS CODE = 10

>>>>MAIN-STREAM MEMORY COPIED ONTO MEMORY BANK # 1 <<<<<

 FLOW PROCESS FROM NODE 105.10 TO NODE 105.20 IS CODE = 21

>>>>RATIONAL METHOD INITIAL SUBAREA ANALYSIS<<<<<
 >>USE TIME-OF-CONCENTRATION NOMOGRAPH FOR INITIAL SUBAREA<<

=====

INITIAL SUBAREA FLOW-LENGTH(FEET) = 362.00
 ELEVATION DATA: UPSTREAM(FEET) = 74.00 DOWNSTREAM(FEET) = 72.00

$T_c = K * [(LENGTH ** 3.00) / (ELEVATION CHANGE)] ** 0.20$
 SUBAREA ANALYSIS USED MINIMUM T_c (MIN.) = 10.748
 * 25 YEAR RAINFALL INTENSITY(INCH/HR) = 3.128
 SUBAREA T_c AND LOSS RATE DATA(AMC II):

DEVELOPMENT TYPE/ LAND USE	SCS SOIL GROUP	AREA (ACRES)	Fp (INCH/HR)	Ap (DECIMAL)	SCS CN	T_c (MIN.)
CONDOMINIUMS	A	1.00	0.40	0.350	32	10.75

 SUBAREA AVERAGE PERVIOUS LOSS RATE, Fp(INCH/HR) = 0.40
 SUBAREA AVERAGE PERVIOUS AREA FRACTION, Ap = 0.350
 SUBAREA RUNOFF(CFS) = 2.69
 TOTAL AREA(ACRES) = 1.00 PEAK FLOW RATE(CFS) = 2.69

 FLOW PROCESS FROM NODE 105.20 TO NODE 105.30 IS CODE = 61

>>>>COMPUTE STREET FLOW TRAVEL TIME THRU SUBAREA<<<<<
 >>>>(STANDARD CURB SECTION USED)<<<<<

=====

UPSTREAM ELEVATION(FEET) = 72.00 DOWNSTREAM ELEVATION(FEET) = 69.00
 STREET LENGTH(FEET) = 483.00 CURB HEIGHT(INCHES) = 6.0
 STREET HALFWIDTH(FEET) = 20.00

DISTANCE FROM CROWN TO CROSSFALL GRADEBREAK(FEET) = 15.00
 INSIDE STREET CROSSFALL(DECIMAL) = 0.020
 OUTSIDE STREET CROSSFALL(DECIMAL) = 0.020

SPECIFIED NUMBER OF HALFSTREETS CARRYING RUNOFF = 1
 STREET PARKWAY CROSSFALL(DECIMAL) = 0.020
 Manning's FRICTION FACTOR for Streetflow Section(curbs-to-curbs) = 0.0150
 Manning's FRICTION FACTOR for Back-of-Walk Flow Section = 0.0200

**TRAVEL TIME COMPUTED USING ESTIMATED FLOW(CFS) = 8.21
 STREETFLOW MODEL RESULTS USING ESTIMATED FLOW:
 STREET FLOW DEPTH(Feet) = 0.48
 HALFSTREET FLOOD WIDTH(Feet) = 17.86
 AVERAGE FLOW VELOCITY(Feet/Sec.) = 2.48
 PRODUCT OF DEPTH&VELOCITY(Feet*Feet/Sec.) = 1.20
 STREET FLOW TRAVEL TIME(Min.) = 3.24 Tc(Min.) = 13.99
 * 25 YEAR RAINFALL INTENSITY(INCH/HR) = 2.694

SUBAREA LOSS RATE DATA(AMC II):

DEVELOPMENT TYPE/ LAND USE	SCS SOIL GROUP	AREA (ACRES)	Fp (INCH/HR)	Ap (DECIMAL)	SCS CN
CONDOMINIUMS	A	2.30	0.40	0.350	32
CONDOMINIUMS	B	1.90	0.30	0.350	56
URBAN GOOD COVER "TURF"	B	0.60	0.30	1.000	58

SUBAREA AVERAGE PERVIOUS LOSS RATE, Fp(INCH/HR) = 0.34
 SUBAREA AVERAGE PERVIOUS AREA FRACTION, Ap = 0.431
 SUBAREA AREA(ACRES) = 4.80 SUBAREA RUNOFF(CFS) = 11.01
 EFFECTIVE AREA(ACRES) = 5.80 AREA-AVERAGED Fm(INCH/HR) = 0.15
 AREA-AVERAGED Fp(INCH/HR) = 0.35 AREA-AVERAGED Ap = 0.42
 TOTAL AREA(ACRES) = 5.8 PEAK FLOW RATE(CFS) = 13.31

END OF SUBAREA STREET FLOW HYDRAULICS:

DEPTH(Feet) = 0.53 HALFSTREET FLOOD WIDTH(Feet) = 21.31
 FLOW VELOCITY(Feet/Sec.) = 2.66 DEPTH*VELOCITY(Feet*Feet/Sec.) = 1.40
 *NOTE: INITIAL SUBAREA NOMOGRAPH WITH SUBAREA PARAMETERS,
 AND L = 483.0 FT WITH ELEVATION-DROP = 3.0 FT, IS 12.2 CFS,
 WHICH EXCEEDS THE TOP-OF-CURB STREET CAPACITY AT NODE 105.30
 LONGEST FLOWPATH FROM NODE 105.10 TO NODE 105.30 = 845.00 FEET.

FLOW PROCESS FROM NODE 105.30 TO NODE 105.40 IS CODE = 61

>>>>COMPUTE STREET FLOW TRAVEL TIME THRU SUBAREA<<<<

>>>>(STANDARD CURB SECTION USED)<<<<

UPSTREAM ELEVATION(Feet) = 69.00 DOWNSTREAM ELEVATION(Feet) = 67.60
 STREET LENGTH(Feet) = 585.00 CURB HEIGHT(INCHES) = 8.0
 STREET HALFWIDTH(Feet) = 20.00

DISTANCE FROM CROWN TO CROSSFALL GRADEBREAK(Feet) = 15.00
 INSIDE STREET CROSSFALL(DECIMAL) = 0.020
 OUTSIDE STREET CROSSFALL(DECIMAL) = 0.020

SPECIFIED NUMBER OF HALFSTREETS CARRYING RUNOFF = 1
 STREET PARKWAY CROSSFALL(DECIMAL) = 0.020
 Manning's FRICTION FACTOR for Streetflow Section(curbs-to-curbs) = 0.0150
 Manning's FRICTION FACTOR for Back-of-Walk Flow Section = 0.0200

**TRAVEL TIME COMPUTED USING ESTIMATED FLOW(CFS) = 19.49

STREET FLOWING FULL

STREETFLOW MODEL RESULTS USING ESTIMATED FLOW:

STREET FLOW DEPTH (FEET) = 0.60
 HALFSTREET FLOOD WIDTH (FEET) = 20.00
 AVERAGE FLOW VELOCITY (FEET/SEC.) = 1.91
 PRODUCT OF DEPTH&VELOCITY (FT*FT/SEC.) = 1.15
 STREET FLOW TRAVEL TIME (MIN.) = 5.11 Tc (MIN.) = 19.10
 * 25 YEAR RAINFALL INTENSITY (INCH/HR) = 2.259
 SUBAREA LOSS RATE DATA (AMC II):

DEVELOPMENT TYPE/ LAND USE	SCS SOIL GROUP	AREA (ACRES)	Fp (INCH/HR)	Ap (DECIMAL)	SCS CN
CONDOMINIUMS	B	5.90	0.30	0.350	56
URBAN GOOD COVER "TURF"	B	0.50	0.30	1.000	58

 SUBAREA AVERAGE PERVIOUS LOSS RATE, Fp (INCH/HR) = 0.30
 SUBAREA AVERAGE PERVIOUS AREA FRACTION, Ap = 0.401
 SUBAREA AREA (ACRES) = 6.40 SUBAREA RUNOFF (CFS) = 12.32
 EFFECTIVE AREA (ACRES) = 12.20 AREA-AVERAGED Fm (INCH/HR) = 0.13
 AREA-AVERAGED Fp (INCH/HR) = 0.32 AREA-AVERAGED Ap = 0.41
 TOTAL AREA (ACRES) = 12.2 PEAK FLOW RATE (CFS) = 23.36

 END OF SUBAREA STREET FLOW HYDRAULICS:
 DEPTH (FEET) = 0.63 HALFSTREET FLOOD WIDTH (FEET) = 20.00
 FLOW VELOCITY (FEET/SEC.) = 2.05 DEPTH*VELOCITY (FT*FT/SEC.) = 1.30
 LONGEST FLOWPATH FROM NODE 105.10 TO NODE 105.40 = 1430.00 FEET.

 FLOW PROCESS FROM NODE 105.40 TO NODE 105.00 IS CODE = 31

>>>>COMPUTE PIPE-FLOW TRAVEL TIME THRU SUBAREA<<<<
 >>>>USING COMPUTER-ESTIMATED PIPESIZE (NON-PRESSURE FLOW)<<<<

=====
 ELEVATION DATA: UPSTREAM (FEET) = 64.00 DOWNSTREAM (FEET) = 63.90
 FLOW LENGTH (FEET) = 55.00 MANNING'S N = 0.013
 DEPTH OF FLOW IN 36.0 INCH PIPE IS 25.9 INCHES
 PIPE-FLOW VELOCITY (FEET/SEC.) = 4.30
 ESTIMATED PIPE DIAMETER (INCH) = 36.00 NUMBER OF PIPES = 1
 PIPE-FLOW (CFS) = 23.36
 PIPE TRAVEL TIME (MIN.) = 0.21 Tc (MIN.) = 19.31
 LONGEST FLOWPATH FROM NODE 105.10 TO NODE 105.00 = 1485.00 FEET.

 FLOW PROCESS FROM NODE 105.00 TO NODE 105.00 IS CODE = 11

>>>>CONFLUENCE MEMORY BANK # 1 WITH THE MAIN-STREAM MEMORY<<<<

** MAIN STREAM CONFLUENCE DATA **

STREAM NUMBER	Q (CFS)	Tc (MIN.)	Intensity (INCH/HR)	Fp (Fm) (INCH/HR)	Ap	Ae (ACRES)	HEADWATER NODE
1	23.36	19.31	2.245	0.32 (0.13)	0.41	12.2	105.10

LONGEST FLOWPATH FROM NODE 105.10 TO NODE 105.00 = 1485.00 FEET.

** MEMORY BANK # 1 CONFLUENCE DATA **

STREAM NUMBER	Q (CFS)	Tc (MIN.)	Intensity (INCH/HR)	Fp (Fm) (INCH/HR)	Ap	Ae (ACRES)	HEADWATER NODE
1	8.56	18.85	2.276	0.36 (0.16)	0.45	4.5	100.00

LONGEST FLOWPATH FROM NODE 100.00 TO NODE 105.00 = 1181.00 FEET.

** PEAK FLOW RATE TABLE **

STREAM NUMBER	Q (CFS)	Tc (MIN.)	Intensity (INCH/HR)	Fp(Fm) (INCH/HR)	Ap	Ae (ACRES)	HEADWATER NODE	SOURCE FLOW
1	31.69	18.85	2.276	0.34(0.14)	0.42	16.4	100.00	0.0
2	31.79	19.31	2.245	0.33(0.14)	0.42	16.7	105.10	18.9
TOTAL AREA (ACRES) =			16.7					

COMPUTED CONFLUENCE ESTIMATES ARE AS FOLLOWS:

PEAK FLOW RATE (CFS) = 31.79 Tc (MIN.) = 19.311
 EFFECTIVE AREA (ACRES) = 16.70 AREA-AVERAGED Fm (INCH/HR) = 0.14
 AREA-AVERAGED Fp (INCH/HR) = 0.34 AREA-AVERAGED Ap = 0.42
 TOTAL AREA (ACRES) = 16.7
 LONGEST FLOWPATH FROM NODE 105.10 TO NODE 105.00 = 1485.00 FEET.

FLOW PROCESS FROM NODE 105.00 TO NODE 105.00 IS CODE = 12

>>>>CLEAR MEMORY BANK # 1 <<<<

FLOW PROCESS FROM NODE 105.00 TO NODE 106.00 IS CODE = 31

>>>>COMPUTE PIPE-FLOW TRAVEL TIME THRU SUBAREA<<<<

>>>>USING COMPUTER-ESTIMATED PIPESIZE (NON-PRESSURE FLOW)<<<<

ELEVATION DATA: UPSTREAM (FEET) = 63.90 DOWNSTREAM (FEET) = 63.60
 FLOW LENGTH (FEET) = 240.00 MANNING'S N = 0.013
 DEPTH OF FLOW IN 42.0 INCH PIPE IS 32.4 INCHES
 PIPE-FLOW VELOCITY (FEET/SEC.) = 3.99
 ESTIMATED PIPE DIAMETER (INCH) = 42.00 NUMBER OF PIPES = 1
 PIPE-FLOW (CFS) = 31.79
 PIPE TRAVEL TIME (MIN.) = 1.00 Tc (MIN.) = 20.31
 LONGEST FLOWPATH FROM NODE 105.10 TO NODE 106.00 = 1725.00 FEET.

FLOW PROCESS FROM NODE 106.00 TO NODE 106.00 IS CODE = 81

>>>>ADDITION OF SUBAREA TO MAINLINE PEAK FLOW<<<<

MAINLINE Tc (MIN.) = 20.31

* 25 YEAR RAINFALL INTENSITY (INCH/HR) = 2.182

SUBAREA LOSS RATE DATA (AMC II):

DEVELOPMENT TYPE/ LAND USE	SCS SOIL GROUP	AREA (ACRES)	Fp (INCH/HR)	Ap (DECIMAL)	SCS CN
CONDOMINIUMS	A	0.70	0.40	0.350	32
RESIDENTIAL "5-7 DWELLINGS/ACRE"	A	0.20	0.40	0.500	32
RESIDENTIAL "5-7 DWELLINGS/ACRE"	B	1.00	0.30	0.500	56
SUBAREA AVERAGE PERVIOUS LOSS RATE, Fp (INCH/HR) = 0.34					
SUBAREA AVERAGE PERVIOUS AREA FRACTION, Ap = 0.445					
SUBAREA AREA (ACRES) =		1.90		SUBAREA RUNOFF (CFS) = 3.47	
EFFECTIVE AREA (ACRES) =		18.60		AREA-AVERAGED Fm (INCH/HR) = 0.14	
AREA-AVERAGED Fp (INCH/HR) =		0.34		AREA-AVERAGED Ap = 0.42	
TOTAL AREA (ACRES) =		18.6		PEAK FLOW RATE (CFS) = 34.15	

FLOW PROCESS FROM NODE 106.00 TO NODE 107.00 IS CODE = 31

```

-----
>>>>>COMPUTE PIPE-FLOW TRAVEL TIME THRU SUBAREA<<<<<
>>>>>USING COMPUTER-ESTIMATED PIPESIZE (NON-PRESSURE FLOW)<<<<<
=====
ELEVATION DATA: UPSTREAM(FEET) = 63.60 DOWNSTREAM(FEET) = 63.20
FLOW LENGTH(FEET) = 334.00 MANNING'S N = 0.013
DEPTH OF FLOW IN 45.0 INCH PIPE IS 32.2 INCHES
PIPE-FLOW VELOCITY(FEET/SEC.) = 4.04
ESTIMATED PIPE DIAMETER(INCH) = 45.00 NUMBER OF PIPES = 1
PIPE-FLOW(CFS) = 34.15
PIPE TRAVEL TIME(MIN.) = 1.38 Tc(MIN.) = 21.69
LONGEST FLOWPATH FROM NODE 105.10 TO NODE 107.00 = 2059.00 FEET.

*****
FLOW PROCESS FROM NODE 106.00 TO NODE 107.00 IS CODE = 41
-----
>>>>>COMPUTE PIPE-FLOW TRAVEL TIME THRU SUBAREA<<<<<
>>>>>USING USER-SPECIFIED PIPESIZE (EXISTING ELEMENT)<<<<<
=====
ELEVATION DATA: UPSTREAM(FEET) = 63.60 DOWNSTREAM(FEET) = 63.20
FLOW LENGTH(FEET) = 334.00 MANNING'S N = 0.013
ASSUME FULL-FLOWING PIPELINE
PIPE-FLOW VELOCITY(FEET/SEC.) = 4.83
PIPE FLOW VELOCITY = (TOTAL FLOW)/(PIPE CROSS SECTION AREA)
GIVEN PIPE DIAMETER(INCH) = 36.00 NUMBER OF PIPES = 1
PIPE-FLOW(CFS) = 34.15
PIPE TRAVEL TIME(MIN.) = 1.15 Tc(MIN.) = 22.84
LONGEST FLOWPATH FROM NODE 105.10 TO NODE 107.00 = 2393.00 FEET.

*****
FLOW PROCESS FROM NODE 107.00 TO NODE 107.00 IS CODE = 81
-----
>>>>>ADDITION OF SUBAREA TO MAINLINE PEAK FLOW<<<<<
=====
MAINLINE Tc(MIN.) = 22.84
* 25 YEAR RAINFALL INTENSITY(INCH/HR) = 2.041
SUBAREA LOSS RATE DATA(AMC II):
  DEVELOPMENT TYPE/      SCS SOIL  AREA      Fp      Ap      SCS
    LAND USE          GROUP  (ACRES)  (INCH/HR)  (DECIMAL)  CN
CONDOMINIUMS           A       1.10     0.40     0.350     32
RESIDENTIAL
"5-7 DWELLINGS/ACRE"   A       1.70     0.40     0.500     32
RESIDENTIAL
"5-7 DWELLINGS/ACRE"   B       0.20     0.30     0.500     56
COMMERCIAL             A       0.80     0.40     0.100     32
SUBAREA AVERAGE PERVIOUS LOSS RATE, Fp(INCH/HR) = 0.39
SUBAREA AVERAGE PERVIOUS AREA FRACTION, Ap = 0.372
SUBAREA AREA(ACRES) = 3.80 SUBAREA RUNOFF(CFS) = 6.48
EFFECTIVE AREA(ACRES) = 22.40 AREA-AVERAGED Fm(INCH/HR) = 0.14
AREA-AVERAGED Fp(INCH/HR) = 0.34 AREA-AVERAGED Ap = 0.41
TOTAL AREA(ACRES) = 22.4 PEAK FLOW RATE(CFS) = 38.29

*****
FLOW PROCESS FROM NODE 107.00 TO NODE 108.00 IS CODE = 31
-----
>>>>>COMPUTE PIPE-FLOW TRAVEL TIME THRU SUBAREA<<<<<
>>>>>USING COMPUTER-ESTIMATED PIPESIZE (NON-PRESSURE FLOW)<<<<<
=====

```

ELEVATION DATA: UPSTREAM(FEET) = 63.20 DOWNSTREAM(FEET) = 62.50
 FLOW LENGTH(FEET) = 467.00 MANNING'S N = 0.013
 DEPTH OF FLOW IN 45.0 INCH PIPE IS 32.2 INCHES
 PIPE-FLOW VELOCITY(FEET/SEC.) = 4.52
 ESTIMATED PIPE DIAMETER(INCH) = 45.00 NUMBER OF PIPES = 1
 PIPE-FLOW(CFS) = 38.29
 PIPE TRAVEL TIME(MIN.) = 1.72 Tc(MIN.) = 24.56
 LONGEST FLOWPATH FROM NODE 105.10 TO NODE 108.00 = 2860.00 FEET.

 FLOW PROCESS FROM NODE 108.00 TO NODE 108.00 IS CODE = 81

>>>>ADDITION OF SUBAREA TO MAINLINE PEAK FLOW<<<<

=====

MAINLINE Tc(MIN.) = 24.56
 * 25 YEAR RAINFALL INTENSITY(INCH/HR) = 1.959
 SUBAREA LOSS RATE DATA(AMC II):
 DEVELOPMENT TYPE/ SCS SOIL AREA Fp Ap SCS
 LAND USE GROUP (ACRES) (INCH/HR) (DECIMAL) CN
 CONDOMINIUMS A 5.00 0.40 0.350 32
 SUBAREA AVERAGE PERVIOUS LOSS RATE, Fp(INCH/HR) = 0.40
 SUBAREA AVERAGE PERVIOUS AREA FRACTION, Ap = 0.350
 SUBAREA AREA(ACRES) = 5.00 SUBAREA RUNOFF(CFS) = 8.19
 EFFECTIVE AREA(ACRES) = 27.40 AREA-AVERAGED Fm(INCH/HR) = 0.14
 AREA-AVERAGED Fp(INCH/HR) = 0.35 AREA-AVERAGED Ap = 0.40
 TOTAL AREA(ACRES) = 27.4 PEAK FLOW RATE(CFS) = 44.82

** PEAK FLOW RATE TABLE **

STREAM NUMBER	Q (CFS)	Tc (MIN.)	Intensity (INCH/HR)	Fp(Fm) (INCH/HR)	Ap	Ae (ACRES)	HEADWATER NODE	SOURCE FLOW
1	44.85	24.11	1.980	0.35(0.14)	0.40	27.1	100.00	0.0
2	44.82	24.56	1.959	0.35(0.14)	0.40	27.4	105.10	18.9

NEW PEAK FLOW DATA ARE:

PEAK FLOW RATE(CFS) = 44.85 Tc(MIN.) = 24.11
 AREA-AVERAGED Fm(INCH/HR) = 0.14 AREA-AVERAGED Fp(INCH/HR) = 0.35
 AREA-AVERAGED Ap = 0.40 EFFECTIVE AREA(ACRES) = 27.11

 FLOW PROCESS FROM NODE 108.00 TO NODE 108.00 IS CODE = 81

>>>>ADDITION OF SUBAREA TO MAINLINE PEAK FLOW<<<<

=====

MAINLINE Tc(MIN.) = 24.11
 * 25 YEAR RAINFALL INTENSITY(INCH/HR) = 1.980
 SUBAREA LOSS RATE DATA(AMC II):
 DEVELOPMENT TYPE/ SCS SOIL AREA Fp Ap SCS
 LAND USE GROUP (ACRES) (INCH/HR) (DECIMAL) CN
 CONDOMINIUMS A 0.80 0.40 0.350 32
 CONDOMINIUMS B 1.20 0.30 0.350 56
 SUBAREA AVERAGE PERVIOUS LOSS RATE, Fp(INCH/HR) = 0.34
 SUBAREA AVERAGE PERVIOUS AREA FRACTION, Ap = 0.350
 SUBAREA AREA(ACRES) = 2.00 SUBAREA RUNOFF(CFS) = 3.35
 EFFECTIVE AREA(ACRES) = 29.11 AREA-AVERAGED Fm(INCH/HR) = 0.14
 AREA-AVERAGED Fp(INCH/HR) = 0.35 AREA-AVERAGED Ap = 0.40
 TOTAL AREA(ACRES) = 29.4 PEAK FLOW RATE(CFS) = 48.20

 FLOW PROCESS FROM NODE 108.00 TO NODE 109.00 IS CODE = 31

```

-----
>>>>>COMPUTE PIPE-FLOW TRAVEL TIME THRU SUBAREA<<<<<
>>>>>USING COMPUTER-ESTIMATED PIPESIZE (NON-PRESSURE FLOW)<<<<<
=====
ELEVATION DATA: UPSTREAM(FEET) = 62.50 DOWNSTREAM(FEET) = 62.20
FLOW LENGTH(FEET) = 213.00 MANNING'S N = 0.013
DEPTH OF FLOW IN 48.0 INCH PIPE IS 37.1 INCHES
PIPE-FLOW VELOCITY(FEET/SEC.) = 4.63
ESTIMATED PIPE DIAMETER(INCH) = 48.00 NUMBER OF PIPES = 1
PIPE-FLOW(CFS) = 48.20
PIPE TRAVEL TIME(MIN.) = 0.77 Tc(MIN.) = 24.87
LONGEST FLOWPATH FROM NODE 105.10 TO NODE 109.00 = 3073.00 FEET.

*****
FLOW PROCESS FROM NODE 109.00 TO NODE 109.00 IS CODE = 81
-----
>>>>>ADDITION OF SUBAREA TO MAINLINE PEAK FLOW<<<<<
=====
MAINLINE Tc(MIN.) = 24.87
* 25 YEAR RAINFALL INTENSITY(INCH/HR) = 1.945
SUBAREA LOSS RATE DATA(AMC II):
DEVELOPMENT TYPE/ SCS SOIL AREA Fp Ap SCS
LAND USE GROUP (ACRES) (INCH/HR) (DECIMAL) CN
CONDOMINIUMS A 3.20 0.40 0.350 32
URBAN GOOD COVER
"TURF" A 1.20 0.40 1.000 33
SUBAREA AVERAGE PERVIOUS LOSS RATE, Fp(INCH/HR) = 0.40
SUBAREA AVERAGE PERVIOUS AREA FRACTION, Ap = 0.527
SUBAREA AREA(ACRES) = 4.40 SUBAREA RUNOFF(CFS) = 6.87
EFFECTIVE AREA(ACRES) = 33.51 AREA-AVERAGED Fm(INCH/HR) = 0.15
AREA-AVERAGED Fp(INCH/HR) = 0.36 AREA-AVERAGED Ap = 0.41
TOTAL AREA(ACRES) = 33.8 PEAK FLOW RATE(CFS) = 54.16

*****
FLOW PROCESS FROM NODE 109.00 TO NODE 110.00 IS CODE = 41
-----
>>>>>COMPUTE PIPE-FLOW TRAVEL TIME THRU SUBAREA<<<<<
>>>>>USING USER-SPECIFIED PIPESIZE (EXISTING ELEMENT)<<<<<
=====
ELEVATION DATA: UPSTREAM(FEET) = 62.20 DOWNSTREAM(FEET) = 62.00
FLOW LENGTH(FEET) = 207.00 MANNING'S N = 0.013
ASSUME FULL-FLOWING PIPELINE
PIPE-FLOW VELOCITY(FEET/SEC.) = 4.31
PIPE FLOW VELOCITY = (TOTAL FLOW)/(PIPE CROSS SECTION AREA)
GIVEN PIPE DIAMETER(INCH) = 48.00 NUMBER OF PIPES = 1
PIPE-FLOW(CFS) = 54.16
PIPE TRAVEL TIME(MIN.) = 0.80 Tc(MIN.) = 25.67
LONGEST FLOWPATH FROM NODE 105.10 TO NODE 110.00 = 3280.00 FEET.

*****
FLOW PROCESS FROM NODE 110.00 TO NODE 110.00 IS CODE = 16
-----
>>>>>USER SPECIFIED CONSTANT SOURCE FLOW AT NODE<<<<<
=====
USER-SPECIFIED CONSTANT SOURCE FLOW = 23.67(CFS)
USER-SPECIFIED AREA ASSOCIATED TO SOURCE FLOW = 17.60(ACRES)
* CUMULATIVE SOURCE FLOW DATA: FLOW(CFS) = 23.67 AREA(AC.) = 17.60
* SUMMED DATA: FLOW(CFS) = 77.83 TOTAL AREA(ACRES) = 51.40

```

FLOW PROCESS FROM NODE 110.00 TO NODE 111.00 IS CODE = 51

>>>>COMPUTE TRAPEZOIDAL CHANNEL FLOW<<<<<

>>>>TRAVELTIME THRU SUBAREA (EXISTING ELEMENT)<<<<<

ELEVATION DATA: UPSTREAM(FEET) = 62.00 DOWNSTREAM(FEET) = 60.20
CHANNEL LENGTH THRU SUBAREA(FEET) = 647.00 CHANNEL SLOPE = 0.0028
CHANNEL BASE(FEET) = 4.00 "Z" FACTOR = 1.000
MANNING'S FACTOR = 0.015 MAXIMUM DEPTH(FEET) = 6.00
* 25 YEAR RAINFALL INTENSITY(INCH/HR) = 1.844

SUBAREA LOSS RATE DATA(AMC II):

DEVELOPMENT TYPE/ LAND USE	SCS SOIL GROUP	AREA (ACRES)	Fp (INCH/HR)	Ap (DECIMAL)	SCS CN
COMMERCIAL	A	13.90	0.40	0.100	32
RESIDENTIAL					
"5-7 DWELLINGS/ACRE"	A	4.50	0.40	0.500	32
NATURAL POOR COVER					
"BARREN"	A	1.30	0.40	1.000	78
RESIDENTIAL					
"8-10 DWELLINGS/ACRE"	A	0.70	0.40	0.400	32

SUBAREA AVERAGE PERVIOUS LOSS RATE, Fp(INCH/HR) = 0.40

SUBAREA AVERAGE PERVIOUS AREA FRACTION, Ap = 0.256

TRAVEL TIME COMPUTED USING ESTIMATED FLOW(CFS) = 93.82

TRAVEL TIME THRU SUBAREA BASED ON VELOCITY(FEET/SEC.) = 6.48

AVERAGE FLOW DEPTH(FEET) = 2.30 TRAVEL TIME(MIN.) = 1.66

Tc(MIN.) = 27.34

SUBAREA AREA(ACRES) = 20.40 SUBAREA RUNOFF(CFS) = 31.98

EFFECTIVE AREA(ACRES) = 53.91 AREA-AVERAGED Fm(INCH/HR) = 0.13

AREA-AVERAGED Fp(INCH/HR) = 0.37 AREA-AVERAGED Ap = 0.35

TOTAL AREA(ACRES) = 54.2 PEAK FLOW RATE(CFS) = 83.08

END OF SUBAREA CHANNEL FLOW HYDRAULICS:

DEPTH(FEET) = 2.47 FLOW VELOCITY(FEET/SEC.) = 6.69

* TOTAL SOURCE FLOW(CFS) = 23.67

LONGEST FLOWPATH FROM NODE 105.10 TO NODE 111.00 = 3927.00 FEET.

END OF STUDY SUMMARY:

TOTAL AREA(ACRES) = 54.2 TC(MIN.) = 27.34

EFFECTIVE AREA(ACRES) = 53.91 AREA-AVERAGED Fm(INCH/HR) = 0.13

AREA-AVERAGED Fp(INCH/HR) = 0.37 AREA-AVERAGED Ap = 0.355

PEAK FLOW RATE(CFS) = 83.08

* CUMULATIVE SOURCE FLOW DATA: FLOW(CFS) = 23.67 AREA(AC.) = 17.6

* SUMMED DATA: FLOW(CFS) = 106.75 TOTAL AREA(ACRES) = 71.8

** PEAK FLOW RATE TABLE **

STREAM NUMBER	Q (CFS)	Tc (MIN.)	Intensity (INCH/HR)	Fp(Fm) (INCH/HR)	Ap	Ae (ACRES)	HEADWATER NODE	SOURCE FLOW
1	83.08	27.34	1.844	0.37(0.13)	0.35	53.9	100.00	23.7
2	82.69	27.80	1.827	0.37(0.13)	0.36	54.2	105.10	18.9

END OF RATIONAL METHOD ANALYSIS

RATIONAL METHOD HYDROLOGY COMPUTER PROGRAM PACKAGE
(Reference: 1986 ORANGE COUNTY HYDROLOGY CRITERION)
(c) Copyright 1983-2012 Advanced Engineering Software (aes)
Ver. 19.0 Release Date: 06/01/2012 License ID 1286

Analysis prepared by:

Psomas

***** DESCRIPTION OF STUDY *****
* STANTON TOWN CENTER - SPECIFIC PLAN UPDATE - ULTIMATE CONDITION *
* WATERSHED F - 25-YR STORM EVENT - AMC II *
* SAB *

FILE NAME: STCPRF25.DAT
TIME/DATE OF STUDY: 19:21 10/04/2021

=====

USER SPECIFIED HYDROLOGY AND HYDRAULIC MODEL INFORMATION:

=====

--*TIME-OF-CONCENTRATION MODEL*--

USER SPECIFIED STORM EVENT (YEAR) = 25.00
SPECIFIED MINIMUM PIPE SIZE (INCH) = 18.00
SPECIFIED PERCENT OF GRADIENTS (DECIMAL) TO USE FOR FRICTION SLOPE = 0.90
DATA BANK RAINFALL USED
ANTECEDENT MOISTURE CONDITION (AMC) II ASSUMED FOR RATIONAL METHOD

USER-DEFINED STREET-SECTIONS FOR COUPLED PIPEFLOW AND STREETFLOW MODEL									
	HALF- WIDTH	CROWN TO CROSSFALL	STREET-CROSSFALL: IN- / OUT- / PARK- SIDE / SIDE / WAY	CURB HEIGHT (FT)	GUTTER-GEOMETRIES: WIDTH (FT)	LIP (FT)	HIKE (FT)	MANNING FACTOR (n)	
NO.	(FT)	(FT)							
1	30.0	20.0	0.018/0.018/0.020	0.67	2.00	0.0312	0.167	0.0150	

GLOBAL STREET FLOW-DEPTH CONSTRAINTS:

1. Relative Flow-Depth = 0.00 FEET
as (Maximum Allowable Street Flow Depth) - (Top-of-Curb)
2. (Depth)*(Velocity) Constraint = 6.0 (FT*FT/S)
*SIZE PIPE WITH A FLOW CAPACITY GREATER THAN
OR EQUAL TO THE UPSTREAM TRIBUTARY PIPE.*
*USER-SPECIFIED MINIMUM TOPOGRAPHIC SLOPE ADJUSTMENT NOT SELECTED

FLOW PROCESS FROM NODE 600.00 TO NODE 601.00 IS CODE = 21

>>>>>RATIONAL METHOD INITIAL SUBAREA ANALYSIS<<<<<
>>USE TIME-OF-CONCENTRATION NOMOGRAPH FOR INITIAL SUBAREA<<

=====

INITIAL SUBAREA FLOW-LENGTH (FEET) = 278.00
ELEVATION DATA: UPSTREAM (FEET) = 69.00 DOWNSTREAM (FEET) = 68.00

$T_c = K * [(LENGTH ** 3.00) / (ELEVATION CHANGE)] ** 0.20$
 SUBAREA ANALYSIS USED MINIMUM T_c (MIN.) = 10.537
 * 25 YEAR RAINFALL INTENSITY (INCH/HR) = 3.163
 SUBAREA T_c AND LOSS RATE DATA (AMC II):

DEVELOPMENT TYPE/ LAND USE	SCS SOIL GROUP	AREA (ACRES)	F_p (INCH/HR)	A_p (DECIMAL)	SCS CN	T_c (MIN.)
CONDOMINIUMS	A	0.10	0.40	0.350	32	10.54
NATURAL POOR COVER "BARREN"	A	0.60	0.40	1.000	78	15.37

 SUBAREA AVERAGE PERVIOUS LOSS RATE, F_p (INCH/HR) = 0.40
 SUBAREA AVERAGE PERVIOUS AREA FRACTION, A_p = 0.907
 SUBAREA RUNOFF (CFS) = 1.76
 TOTAL AREA (ACRES) = 0.70 PEAK FLOW RATE (CFS) = 1.76

 FLOW PROCESS FROM NODE 601.00 TO NODE 602.00 IS CODE = 51

>>>>> COMPUTE TRAPEZOIDAL CHANNEL FLOW <<<<<
 >>>>> TRAVELTIME THRU SUBAREA (EXISTING ELEMENT) <<<<<

CHANNEL LENGTH THRU SUBAREA (FEET) = 200.00
 REPRESENTATIVE CHANNEL SLOPE = 0.0020
 CHANNEL BASE (FEET) = 5.00 "Z" FACTOR = 3.000
 MANNING'S FACTOR = 0.030 MAXIMUM DEPTH (FEET) = 3.00
 * 25 YEAR RAINFALL INTENSITY (INCH/HR) = 2.732
 SUBAREA LOSS RATE DATA (AMC II):

DEVELOPMENT TYPE/ LAND USE	SCS SOIL GROUP	AREA (ACRES)	F_p (INCH/HR)	A_p (DECIMAL)	SCS CN
CONDOMINIUMS	A	0.30	0.40	0.350	32
NATURAL POOR COVER "BARREN"	A	0.20	0.40	1.000	78
CONDOMINIUMS	B	0.10	0.30	0.350	56
NATURAL POOR COVER "BARREN"	B	0.30	0.30	1.000	86

 SUBAREA AVERAGE PERVIOUS LOSS RATE, F_p (INCH/HR) = 0.35
 SUBAREA AVERAGE PERVIOUS AREA FRACTION, A_p = 0.711
 TRAVEL TIME COMPUTED USING ESTIMATED FLOW (CFS) = 2.77
 TRAVEL TIME THRU SUBAREA BASED ON VELOCITY (FEET/SEC.) = 1.07
 AVERAGE FLOW DEPTH (FEET) = 0.41 TRAVEL TIME (MIN.) = 3.11
 T_c (MIN.) = 13.65
 SUBAREA AREA (ACRES) = 0.90 SUBAREA RUNOFF (CFS) = 2.01
 EFFECTIVE AREA (ACRES) = 1.60 AREA-AVERAGED F_m (INCH/HR) = 0.30
 AREA-AVERAGED F_p (INCH/HR) = 0.37 AREA-AVERAGED A_p = 0.80
 TOTAL AREA (ACRES) = 1.6 PEAK FLOW RATE (CFS) = 3.51

 END OF SUBAREA CHANNEL FLOW HYDRAULICS:
 DEPTH (FEET) = 0.47 FLOW VELOCITY (FEET/SEC.) = 1.16
 LONGEST FLOWPATH FROM NODE 600.00 TO NODE 602.00 = 478.00 FEET.

 FLOW PROCESS FROM NODE 602.00 TO NODE 603.00 IS CODE = 51

>>>>> COMPUTE TRAPEZOIDAL CHANNEL FLOW <<<<<
 >>>>> TRAVELTIME THRU SUBAREA (EXISTING ELEMENT) <<<<<

CHANNEL LENGTH THRU SUBAREA (FEET) = 288.00
 REPRESENTATIVE CHANNEL SLOPE = 0.0020

CHANNEL BASE (FEET) = 5.00 "Z" FACTOR = 3.000
 MANNING'S FACTOR = 0.030 MAXIMUM DEPTH (FEET) = 3.00
 * 25 YEAR RAINFALL INTENSITY (INCH/HR) = 2.381
 SUBAREA LOSS RATE DATA (AMC II):

DEVELOPMENT TYPE/ LAND USE	SCS SOIL GROUP	AREA (ACRES)	Fp (INCH/HR)	Ap (DECIMAL)	SCS CN
CONDOMINIUMS	A	0.30	0.40	0.350	32
CONDOMINIUMS	B	0.60	0.30	0.350	56
NATURAL POOR COVER "BARREN"	B	0.40	0.30	1.000	86

 SUBAREA AVERAGE PERVIOUS LOSS RATE, Fp (INCH/HR) = 0.31
 SUBAREA AVERAGE PERVIOUS AREA FRACTION, Ap = 0.550
 TRAVEL TIME COMPUTED USING ESTIMATED FLOW (CFS) = 4.80
 TRAVEL TIME THRU SUBAREA BASED ON VELOCITY (FEET/SEC.) = 1.28
 AVERAGE FLOW DEPTH (FEET) = 0.56 TRAVEL TIME (MIN.) = 3.76
 Tc (MIN.) = 17.41
 SUBAREA AREA (ACRES) = 1.30 SUBAREA RUNOFF (CFS) = 2.58
 EFFECTIVE AREA (ACRES) = 2.90 AREA-AVERAGED Fm (INCH/HR) = 0.24
 AREA-AVERAGED Fp (INCH/HR) = 0.35 AREA-AVERAGED Ap = 0.69
 TOTAL AREA (ACRES) = 2.9 PEAK FLOW RATE (CFS) = 5.58

END OF SUBAREA CHANNEL FLOW HYDRAULICS:
 DEPTH (FEET) = 0.61 FLOW VELOCITY (FEET/SEC.) = 1.35
 LONGEST FLOWPATH FROM NODE 600.00 TO NODE 603.00 = 766.00 FEET.

 FLOW PROCESS FROM NODE 603.00 TO NODE 603.00 IS CODE = 81

>>>>> ADDITION OF SUBAREA TO MAINLINE PEAK FLOW <<<<<

MAINLINE Tc (MIN.) = 17.41
 * 25 YEAR RAINFALL INTENSITY (INCH/HR) = 2.381
 SUBAREA LOSS RATE DATA (AMC II):

DEVELOPMENT TYPE/ LAND USE	SCS SOIL GROUP	AREA (ACRES)	Fp (INCH/HR)	Ap (DECIMAL)	SCS CN
CONDOMINIUMS	B	12.90	0.30	0.350	56

 SUBAREA AVERAGE PERVIOUS LOSS RATE, Fp (INCH/HR) = 0.30
 SUBAREA AVERAGE PERVIOUS AREA FRACTION, Ap = 0.350
 SUBAREA AREA (ACRES) = 12.90 SUBAREA RUNOFF (CFS) = 26.42
 EFFECTIVE AREA (ACRES) = 15.80 AREA-AVERAGED Fm (INCH/HR) = 0.13
 AREA-AVERAGED Fp (INCH/HR) = 0.32 AREA-AVERAGED Ap = 0.41
 TOTAL AREA (ACRES) = 15.8 PEAK FLOW RATE (CFS) = 32.01

 FLOW PROCESS FROM NODE 603.00 TO NODE 604.00 IS CODE = 31

>>>>> COMPUTE PIPE-FLOW TRAVEL TIME THRU SUBAREA <<<<<

>>>>> USING COMPUTER-ESTIMATED PIPESIZE (NON-PRESSURE FLOW) <<<<<

REPRESENTATIVE SLOPE = 0.0020
 FLOW LENGTH (FEET) = 190.00 MANNING'S N = 0.013
 DEPTH OF FLOW IN 39.0 INCH PIPE IS 29.3 INCHES
 PIPE-FLOW VELOCITY (FEET/SEC.) = 4.79
 ESTIMATED PIPE DIAMETER (INCH) = 39.00 NUMBER OF PIPES = 1
 PIPE-FLOW (CFS) = 32.01
 PIPE TRAVEL TIME (MIN.) = 0.66 Tc (MIN.) = 18.07
 LONGEST FLOWPATH FROM NODE 600.00 TO NODE 604.00 = 956.00 FEET.

FLOW PROCESS FROM NODE 604.00 TO NODE 604.00 IS CODE = 81

>>>>>ADDITION OF SUBAREA TO MAINLINE PEAK FLOW<<<<<
=====

MAINLINE Tc(MIN.) = 18.07
* 25 YEAR RAINFALL INTENSITY(INCH/HR) = 2.331
SUBAREA LOSS RATE DATA(AMC II):
DEVELOPMENT TYPE/ SCS SOIL AREA Fp Ap SCS
LAND USE GROUP (ACRES) (INCH/HR) (DECIMAL) CN
CONDOMINIUMS A 2.90 0.40 0.350 32
COMMERCIAL B 1.20 0.30 0.100 56
SUBAREA AVERAGE PERVIOUS LOSS RATE, Fp(INCH/HR) = 0.39
SUBAREA AVERAGE PERVIOUS AREA FRACTION, Ap = 0.277
SUBAREA AREA(ACRES) = 4.10 SUBAREA RUNOFF(CFS) = 8.20
EFFECTIVE AREA(ACRES) = 19.90 AREA-AVERAGED Fm(INCH/HR) = 0.13
AREA-AVERAGED Fp(INCH/HR) = 0.33 AREA-AVERAGED Ap = 0.38
TOTAL AREA(ACRES) = 19.9 PEAK FLOW RATE(CFS) = 39.50

FLOW PROCESS FROM NODE 604.00 TO NODE 605.00 IS CODE = 31

>>>>>COMPUTE PIPE-FLOW TRAVEL TIME THRU SUBAREA<<<<<
>>>>>USING COMPUTER-ESTIMATED PIPESIZE (NON-PRESSURE FLOW)<<<<<
=====

REPRESENTATIVE SLOPE = 0.0020
FLOW LENGTH(FEET) = 335.00 MANNING'S N = 0.013
DEPTH OF FLOW IN 42.0 INCH PIPE IS 31.9 INCHES
PIPE-FLOW VELOCITY(FEET/SEC.) = 5.04
ESTIMATED PIPE DIAMETER(INCH) = 42.00 NUMBER OF PIPES = 1
PIPE-FLOW(CFS) = 39.50
PIPE TRAVEL TIME(MIN.) = 1.11 Tc(MIN.) = 19.18
LONGEST FLOWPATH FROM NODE 600.00 TO NODE 605.00 = 1291.00 FEET.

FLOW PROCESS FROM NODE 605.00 TO NODE 605.00 IS CODE = 81

>>>>>ADDITION OF SUBAREA TO MAINLINE PEAK FLOW<<<<<
=====

MAINLINE Tc(MIN.) = 19.18
* 25 YEAR RAINFALL INTENSITY(INCH/HR) = 2.254
SUBAREA LOSS RATE DATA(AMC II):
DEVELOPMENT TYPE/ SCS SOIL AREA Fp Ap SCS
LAND USE GROUP (ACRES) (INCH/HR) (DECIMAL) CN
CONDOMINIUMS B 3.90 0.30 0.350 56
NATURAL POOR COVER
"BARREN" B 1.60 0.30 1.000 86
SUBAREA AVERAGE PERVIOUS LOSS RATE, Fp(INCH/HR) = 0.30
SUBAREA AVERAGE PERVIOUS AREA FRACTION, Ap = 0.539
SUBAREA AREA(ACRES) = 5.50 SUBAREA RUNOFF(CFS) = 10.36
EFFECTIVE AREA(ACRES) = 25.40 AREA-AVERAGED Fm(INCH/HR) = 0.13
AREA-AVERAGED Fp(INCH/HR) = 0.32 AREA-AVERAGED Ap = 0.42
TOTAL AREA(ACRES) = 25.4 PEAK FLOW RATE(CFS) = 48.48

FLOW PROCESS FROM NODE 605.00 TO NODE 606.00 IS CODE = 41

>>>>>COMPUTE PIPE-FLOW TRAVEL TIME THRU SUBAREA<<<<<
>>>>>USING USER-SPECIFIED PIPESIZE (EXISTING ELEMENT)<<<<<
=====

REPRESENTATIVE SLOPE = 0.0020
FLOW LENGTH(FEET) = 568.00 MANNING'S N = 0.013
ASSUME FULL-FLOWING PIPELINE
PIPE-FLOW VELOCITY(FEET/SEC.) = 6.86
PIPE FLOW VELOCITY = (TOTAL FLOW)/(PIPE CROSS SECTION AREA)
GIVEN PIPE DIAMETER(INCH) = 36.00 NUMBER OF PIPES = 1
PIPE-FLOW(CFS) = 48.48
PIPE TRAVEL TIME(MIN.) = 1.38 Tc(MIN.) = 20.56
LONGEST FLOWPATH FROM NODE 600.00 TO NODE 606.00 = 1859.00 FEET.

FLOW PROCESS FROM NODE 606.00 TO NODE 606.00 IS CODE = 81

>>>>>ADDITION OF SUBAREA TO MAINLINE PEAK FLOW<<<<<
=====

MAINLINE Tc(MIN.) = 20.56
* 25 YEAR RAINFALL INTENSITY(INCH/HR) = 2.167
SUBAREA LOSS RATE DATA(AMC II):
DEVELOPMENT TYPE/ SCS SOIL AREA Fp Ap SCS
LAND USE GROUP (ACRES) (INCH/HR) (DECIMAL) CN
CONDOMINIUMS A 5.70 0.40 0.350 32
COMMERCIAL B 0.90 0.30 0.100 56
SUBAREA AVERAGE PERVIOUS LOSS RATE, Fp(INCH/HR) = 0.40
SUBAREA AVERAGE PERVIOUS AREA FRACTION, Ap = 0.316
SUBAREA AREA(ACRES) = 6.60 SUBAREA RUNOFF(CFS) = 12.13
EFFECTIVE AREA(ACRES) = 32.00 AREA-AVERAGED Fm(INCH/HR) = 0.13
AREA-AVERAGED Fp(INCH/HR) = 0.33 AREA-AVERAGED Ap = 0.40
TOTAL AREA(ACRES) = 32.0 PEAK FLOW RATE(CFS) = 58.62
=====

END OF STUDY SUMMARY:
TOTAL AREA(ACRES) = 32.0 TC(MIN.) = 20.56
EFFECTIVE AREA(ACRES) = 32.00 AREA-AVERAGED Fm(INCH/HR) = 0.13
AREA-AVERAGED Fp(INCH/HR) = 0.33 AREA-AVERAGED Ap = 0.397
PEAK FLOW RATE(CFS) = 58.62
=====

=====

END OF RATIONAL METHOD ANALYSIS

RATIONAL METHOD HYDROLOGY COMPUTER PROGRAM PACKAGE
(Reference: 1986 ORANGE COUNTY HYDROLOGY CRITERION)
(c) Copyright 1983-2012 Advanced Engineering Software (aes)
Ver. 19.0 Release Date: 06/01/2012 License ID 1286

Analysis prepared by:

Psomas

***** DESCRIPTION OF STUDY *****
* STANTON TOWN CENTER - SPECIFIC PLAN UPDATE - ULTIMATE CONDITION *
* WATERSHED G - 25-YEAR STORM - AMC II *
* SAB *

FILE NAME: STCPRG25.DAT
TIME/DATE OF STUDY: 18:55 10/04/2021

=====

USER SPECIFIED HYDROLOGY AND HYDRAULIC MODEL INFORMATION:

=====

--*TIME-OF-CONCENTRATION MODEL*--

USER SPECIFIED STORM EVENT (YEAR) = 25.00
SPECIFIED MINIMUM PIPE SIZE (INCH) = 18.00
SPECIFIED PERCENT OF GRADIENTS (DECIMAL) TO USE FOR FRICTION SLOPE = 0.90
DATA BANK RAINFALL USED
ANTECEDENT MOISTURE CONDITION (AMC) II ASSUMED FOR RATIONAL METHOD

USER-DEFINED STREET-SECTIONS FOR COUPLED PIPEFLOW AND STREETFLOW MODEL

NO.	HALF- WIDTH (FT)	CROWN TO CROSSFALL (FT)	STREET-CROSSFALL: IN- / OUT- / PARK- SIDE / SIDE / WAY	CURB HEIGHT (FT)	GUTTER-GEOMETRIES: WIDTH LIP HIKE (FT) (FT) (FT)	MANNING FACTOR (n)
1	30.0	20.0	0.018/0.018/0.020	0.67	2.00 0.0312 0.167	0.0150

GLOBAL STREET FLOW-DEPTH CONSTRAINTS:

1. Relative Flow-Depth = 0.00 FEET
as (Maximum Allowable Street Flow Depth) - (Top-of-Curb)
2. (Depth)*(Velocity) Constraint = 6.0 (FT*FT/S)
*SIZE PIPE WITH A FLOW CAPACITY GREATER THAN
OR EQUAL TO THE UPSTREAM TRIBUTARY PIPE.*
*USER-SPECIFIED MINIMUM TOPOGRAPHIC SLOPE ADJUSTMENT NOT SELECTED

FLOW PROCESS FROM NODE 700.00 TO NODE 701.00 IS CODE = 21

>>>>>RATIONAL METHOD INITIAL SUBAREA ANALYSIS<<<<<
>>USE TIME-OF-CONCENTRATION NOMOGRAPH FOR INITIAL SUBAREA<<

=====

INITIAL SUBAREA FLOW-LENGTH (FEET) = 320.00
ELEVATION DATA: UPSTREAM (FEET) = 70.00 DOWNSTREAM (FEET) = 68.50

$T_c = K * [(LENGTH ** 3.00) / (ELEVATION CHANGE)] ** 0.20$
 SUBAREA ANALYSIS USED MINIMUM T_c (MIN.) = 10.572
 * 25 YEAR RAINFALL INTENSITY (INCH/HR) = 3.157
 SUBAREA T_c AND LOSS RATE DATA (AMC II):

DEVELOPMENT TYPE/ LAND USE	SCS SOIL GROUP	AREA (ACRES)	F_p (INCH/HR)	A_p (DECIMAL)	SCS CN	T_c (MIN.)
CONDOMINIUMS	A	0.90	0.40	0.350	32	10.57

 SUBAREA AVERAGE PERVIOUS LOSS RATE, F_p (INCH/HR) = 0.40
 SUBAREA AVERAGE PERVIOUS AREA FRACTION, A_p = 0.350
 SUBAREA RUNOFF (CFS) = 2.44
 TOTAL AREA (ACRES) = 0.90 PEAK FLOW RATE (CFS) = 2.44

 FLOW PROCESS FROM NODE 701.00 TO NODE 702.00 IS CODE = 31

>>>>> COMPUTE PIPE-FLOW TRAVEL TIME THRU SUBAREA <<<<<
 >>>>> USING COMPUTER-ESTIMATED PIPESIZE (NON-PRESSURE FLOW) <<<<<
 =====
 REPRESENTATIVE SLOPE = 0.0020
 FLOW LENGTH (FEET) = 172.00 MANNING'S N = 0.013
 ESTIMATED PIPE DIAMETER (INCH) INCREASED TO 18.000
 DEPTH OF FLOW IN 18.0 INCH PIPE IS 9.5 INCHES
 PIPE-FLOW VELOCITY (FEET/SEC.) = 2.58
 ESTIMATED PIPE DIAMETER (INCH) = 18.00 NUMBER OF PIPES = 1
 PIPE-FLOW (CFS) = 2.44
 PIPE TRAVEL TIME (MIN.) = 1.11 T_c (MIN.) = 11.68
 LONGEST FLOWPATH FROM NODE 700.00 TO NODE 702.00 = 492.00 FEET.

 FLOW PROCESS FROM NODE 702.00 TO NODE 702.00 IS CODE = 81

>>>>> ADDITION OF SUBAREA TO MAINLINE PEAK FLOW <<<<<
 =====
 MAINLINE T_c (MIN.) = 11.68
 * 25 YEAR RAINFALL INTENSITY (INCH/HR) = 2.984
 SUBAREA LOSS RATE DATA (AMC II):

DEVELOPMENT TYPE/ LAND USE	SCS SOIL GROUP	AREA (ACRES)	F_p (INCH/HR)	A_p (DECIMAL)	SCS CN
CONDOMINIUMS	A	1.30	0.40	0.350	32
NATURAL POOR COVER "BARREN"	A	0.10	0.40	1.000	78

 SUBAREA AVERAGE PERVIOUS LOSS RATE, F_p (INCH/HR) = 0.40
 SUBAREA AVERAGE PERVIOUS AREA FRACTION, A_p = 0.396
 SUBAREA AREA (ACRES) = 1.40 SUBAREA RUNOFF (CFS) = 3.56
 EFFECTIVE AREA (ACRES) = 2.30 AREA-AVERAGED F_m (INCH/HR) = 0.15
 AREA-AVERAGED F_p (INCH/HR) = 0.40 AREA-AVERAGED A_p = 0.38
 TOTAL AREA (ACRES) = 2.3 PEAK FLOW RATE (CFS) = 5.86

 FLOW PROCESS FROM NODE 702.00 TO NODE 703.00 IS CODE = 31

>>>>> COMPUTE PIPE-FLOW TRAVEL TIME THRU SUBAREA <<<<<
 >>>>> USING COMPUTER-ESTIMATED PIPESIZE (NON-PRESSURE FLOW) <<<<<
 =====
 REPRESENTATIVE SLOPE = 0.0030
 FLOW LENGTH (FEET) = 292.00 MANNING'S N = 0.013
 DEPTH OF FLOW IN 21.0 INCH PIPE IS 13.1 INCHES

PIPE-FLOW VELOCITY (FEET/SEC.) = 3.72
ESTIMATED PIPE DIAMETER (INCH) = 21.00 NUMBER OF PIPES = 1
PIPE-FLOW (CFS) = 5.86
PIPE TRAVEL TIME (MIN.) = 1.31 Tc (MIN.) = 12.99
LONGEST FLOWPATH FROM NODE 700.00 TO NODE 703.00 = 784.00 FEET.

FLOW PROCESS FROM NODE 703.00 TO NODE 703.00 IS CODE = 81

>>>>> ADDITION OF SUBAREA TO MAINLINE PEAK FLOW<<<<<
=====

MAINLINE Tc (MIN.) = 12.99

* 25 YEAR RAINFALL INTENSITY (INCH/HR) = 2.810

SUBAREA LOSS RATE DATA (AMC II):

DEVELOPMENT TYPE/ LAND USE	SCS SOIL GROUP	AREA (ACRES)	Fp (INCH/HR)	Ap (DECIMAL)	SCS CN
CONDOMINIUMS	A	3.00	0.40	0.350	32
NATURAL POOR COVER "BARREN"	A	0.20	0.40	1.000	78

SUBAREA AVERAGE PERVIOUS LOSS RATE, Fp (INCH/HR) = 0.40

SUBAREA AVERAGE PERVIOUS AREA FRACTION, Ap = 0.391

SUBAREA AREA (ACRES) = 3.20 SUBAREA RUNOFF (CFS) = 7.64

EFFECTIVE AREA (ACRES) = 5.50 AREA-AVERAGED Fm (INCH/HR) = 0.15

AREA-AVERAGED Fp (INCH/HR) = 0.40 AREA-AVERAGED Ap = 0.39

TOTAL AREA (ACRES) = 5.5 PEAK FLOW RATE (CFS) = 13.14

FLOW PROCESS FROM NODE 703.00 TO NODE 704.00 IS CODE = 31

>>>>> COMPUTE PIPE-FLOW TRAVEL TIME THRU SUBAREA<<<<<

>>>>> USING COMPUTER-ESTIMATED PIPESIZE (NON-PRESSURE FLOW)<<<<<
=====

REPRESENTATIVE SLOPE = 0.0030

FLOW LENGTH (FEET) = 122.00 MANNING'S N = 0.013

DEPTH OF FLOW IN 27.0 INCH PIPE IS 18.6 INCHES

PIPE-FLOW VELOCITY (FEET/SEC.) = 4.51

ESTIMATED PIPE DIAMETER (INCH) = 27.00 NUMBER OF PIPES = 1

PIPE-FLOW (CFS) = 13.14

PIPE TRAVEL TIME (MIN.) = 0.45 Tc (MIN.) = 13.44

LONGEST FLOWPATH FROM NODE 700.00 TO NODE 704.00 = 906.00 FEET.

FLOW PROCESS FROM NODE 704.00 TO NODE 704.00 IS CODE = 81

>>>>> ADDITION OF SUBAREA TO MAINLINE PEAK FLOW<<<<<
=====

MAINLINE Tc (MIN.) = 13.44

* 25 YEAR RAINFALL INTENSITY (INCH/HR) = 2.756

SUBAREA LOSS RATE DATA (AMC II):

DEVELOPMENT TYPE/ LAND USE	SCS SOIL GROUP	AREA (ACRES)	Fp (INCH/HR)	Ap (DECIMAL)	SCS CN
CONDOMINIUMS	A	0.80	0.40	0.350	32
CONDOMINIUMS	B	7.40	0.30	0.350	56

SUBAREA AVERAGE PERVIOUS LOSS RATE, Fp (INCH/HR) = 0.31

SUBAREA AVERAGE PERVIOUS AREA FRACTION, Ap = 0.350

SUBAREA AREA (ACRES) = 8.20 SUBAREA RUNOFF (CFS) = 19.54

EFFECTIVE AREA (ACRES) = 13.70 AREA-AVERAGED Fm (INCH/HR) = 0.13

AREA-AVERAGED F_p (INCH/HR) = 0.35 AREA-AVERAGED A_p = 0.36
TOTAL AREA (ACRES) = 13.7 PEAK FLOW RATE (CFS) = 32.42

FLOW PROCESS FROM NODE 704.00 TO NODE 705.00 IS CODE = 31

>>>>>COMPUTE PIPE-FLOW TRAVEL TIME THRU SUBAREA<<<<<

>>>>>USING COMPUTER-ESTIMATED PIPESIZE (NON-PRESSURE FLOW)<<<<<

=====

REPRESENTATIVE SLOPE = 0.0020
FLOW LENGTH (FEET) = 840.00 MANNING'S N = 0.013
DEPTH OF FLOW IN 39.0 INCH PIPE IS 29.6 INCHES
PIPE-FLOW VELOCITY (FEET/SEC.) = 4.79
ESTIMATED PIPE DIAMETER (INCH) = 39.00 NUMBER OF PIPES = 1
PIPE-FLOW (CFS) = 32.42
PIPE TRAVEL TIME (MIN.) = 2.92 T_c (MIN.) = 16.36
LONGEST FLOWPATH FROM NODE 700.00 TO NODE 705.00 = 1746.00 FEET.

=====

END OF STUDY SUMMARY:

TOTAL AREA (ACRES) = 13.7 T_c (MIN.) = 16.36
EFFECTIVE AREA (ACRES) = 13.70 AREA-AVERAGED F_m (INCH/HR) = 0.13
AREA-AVERAGED F_p (INCH/HR) = 0.35 AREA-AVERAGED A_p = 0.364
PEAK FLOW RATE (CFS) = 32.42

=====

=====

END OF RATIONAL METHOD ANALYSIS

RATIONAL METHOD HYDROLOGY COMPUTER PROGRAM PACKAGE
(Reference: 1986 ORANGE COUNTY HYDROLOGY CRITERION)
(c) Copyright 1983-2012 Advanced Engineering Software (aes)
Ver. 19.0 Release Date: 06/01/2012 License ID 1286

Analysis prepared by:

Psomas

***** DESCRIPTION OF STUDY *****
* STANTON TOWN CENTER - SPECIFIC PLAN UPDATE - PROPOSED CONDITION *
* WATERSHED H - 25-YEAR STORM EVENT - AMC II *
* SAB *

FILE NAME: STCPRH25.DAT
TIME/DATE OF STUDY: 19:47 10/04/2021

=====

USER SPECIFIED HYDROLOGY AND HYDRAULIC MODEL INFORMATION:

=====

--*TIME-OF-CONCENTRATION MODEL*--

USER SPECIFIED STORM EVENT (YEAR) = 25.00
SPECIFIED MINIMUM PIPE SIZE (INCH) = 18.00
SPECIFIED PERCENT OF GRADIENTS (DECIMAL) TO USE FOR FRICTION SLOPE = 0.90
DATA BANK RAINFALL USED
ANTECEDENT MOISTURE CONDITION (AMC) II ASSUMED FOR RATIONAL METHOD

USER-DEFINED STREET-SECTIONS FOR COUPLED PIPEFLOW AND STREETFLOW MODEL									
	HALF- WIDTH	CROWN TO CROSSFALL	STREET-CROSSFALL: IN- / OUT- / PARK- SIDE / SIDE / WAY	CURB HEIGHT (FT)	GUTTER-GEOMETRIES: WIDTH (FT)	LIP (FT)	HIKE (FT)	MANNING FACTOR (n)	
NO.	(FT)	(FT)							
1	30.0	20.0	0.018/0.018/0.020	0.67	2.00	0.0312	0.167	0.0150	

GLOBAL STREET FLOW-DEPTH CONSTRAINTS:

1. Relative Flow-Depth = 0.00 FEET
as (Maximum Allowable Street Flow Depth) - (Top-of-Curb)
2. (Depth)*(Velocity) Constraint = 6.0 (FT*FT/S)
*SIZE PIPE WITH A FLOW CAPACITY GREATER THAN
OR EQUAL TO THE UPSTREAM TRIBUTARY PIPE.*
*USER-SPECIFIED MINIMUM TOPOGRAPHIC SLOPE ADJUSTMENT NOT SELECTED

FLOW PROCESS FROM NODE 800.00 TO NODE 801.00 IS CODE = 21

>>>>>RATIONAL METHOD INITIAL SUBAREA ANALYSIS<<<<<
>>USE TIME-OF-CONCENTRATION NOMOGRAPH FOR INITIAL SUBAREA<<

=====

INITIAL SUBAREA FLOW-LENGTH (FEET) = 370.00
ELEVATION DATA: UPSTREAM (FEET) = 74.50 DOWNSTREAM (FEET) = 73.40

$T_c = K * [(LENGTH ** 3.00) / (ELEVATION CHANGE)] ** 0.20$
 SUBAREA ANALYSIS USED MINIMUM T_c (MIN.) = 12.273
 * 25 YEAR RAINFALL INTENSITY (INCH/HR) = 2.902
 SUBAREA T_c AND LOSS RATE DATA (AMC II):

DEVELOPMENT TYPE/ LAND USE	SCS SOIL GROUP	AREA (ACRES)	F_p (INCH/HR)	A_p (DECIMAL)	SCS CN	T_c (MIN.)
CONDOMINIUMS	A	1.50	0.40	0.350	32	12.27

 SUBAREA AVERAGE PERVIOUS LOSS RATE, F_p (INCH/HR) = 0.40
 SUBAREA AVERAGE PERVIOUS AREA FRACTION, A_p = 0.350
 SUBAREA RUNOFF (CFS) = 3.73
 TOTAL AREA (ACRES) = 1.50 PEAK FLOW RATE (CFS) = 3.73

 FLOW PROCESS FROM NODE 801.00 TO NODE 802.00 IS CODE = 61

>>>>> COMPUTE STREET FLOW TRAVEL TIME THRU SUBAREA <<<<<
 >>>>> (STANDARD CURB SECTION USED) <<<<<

REPRESENTATIVE SLOPE = 0.0020
 STREET LENGTH (FEET) = 510.00 CURB HEIGHT (INCHES) = 8.0
 STREET HALFWIDTH (FEET) = 32.00

DISTANCE FROM CROWN TO CROSSFALL GRADEBREAK (FEET) = 18.00
 INSIDE STREET CROSSFALL (DECIMAL) = 0.017
 OUTSIDE STREET CROSSFALL (DECIMAL) = 0.020

SPECIFIED NUMBER OF HALFSTREETS CARRYING RUNOFF = 1
 STREET PARKWAY CROSSFALL (DECIMAL) = 0.020
 Manning's FRICTION FACTOR for Streetflow Section (curb-to-curb) = 0.0150
 Manning's FRICTION FACTOR for Back-of-Walk Flow Section = 0.0200

**TRAVEL TIME COMPUTED USING ESTIMATED FLOW (CFS) = 6.95
 STREETFLOW MODEL RESULTS USING ESTIMATED FLOW:
 STREET FLOW DEPTH (FEET) = 0.57
 HALFSTREET FLOOD WIDTH (FEET) = 21.84
 AVERAGE FLOW VELOCITY (FEET/SEC.) = 1.53
 PRODUCT OF DEPTH & VELOCITY (FT*FT/SEC.) = 0.88
 STREET FLOW TRAVEL TIME (MIN.) = 5.55 T_c (MIN.) = 17.82
 * 25 YEAR RAINFALL INTENSITY (INCH/HR) = 2.349

SUBAREA LOSS RATE DATA (AMC II):

DEVELOPMENT TYPE/ LAND USE	SCS SOIL GROUP	AREA (ACRES)	F_p (INCH/HR)	A_p (DECIMAL)	SCS CN
CONDOMINIUMS	A	1.40	0.40	0.350	32
CONDOMINIUMS	B	1.80	0.30	0.350	56

 SUBAREA AVERAGE PERVIOUS LOSS RATE, F_p (INCH/HR) = 0.34
 SUBAREA AVERAGE PERVIOUS AREA FRACTION, A_p = 0.350
 SUBAREA AREA (ACRES) = 3.20 SUBAREA RUNOFF (CFS) = 6.42
 EFFECTIVE AREA (ACRES) = 4.70 AREA-AVERAGED F_m (INCH/HR) = 0.13
 AREA-AVERAGED F_p (INCH/HR) = 0.36 AREA-AVERAGED A_p = 0.35
 TOTAL AREA (ACRES) = 4.7 PEAK FLOW RATE (CFS) = 9.40

END OF SUBAREA STREET FLOW HYDRAULICS:
 DEPTH (FEET) = 0.62 HALFSTREET FLOOD WIDTH (FEET) = 24.86
 FLOW VELOCITY (FEET/SEC.) = 1.64 DEPTH*VELOCITY (FT*FT/SEC.) = 1.02
 LONGEST FLOWPATH FROM NODE 800.00 TO NODE 802.00 = 880.00 FEET.

FLOW PROCESS FROM NODE 802.00 TO NODE 803.00 IS CODE = 61

>>>>COMPUTE STREET FLOW TRAVEL TIME THRU SUBAREA<<<<
>>>>(STANDARD CURB SECTION USED)<<<<

REPRESENTATIVE SLOPE = 0.0027
STREET LENGTH(FEET) = 936.00 CURB HEIGHT(INCHES) = 8.0
STREET HALFWIDTH(FEET) = 32.00

DISTANCE FROM CROWN TO CROSSFALL GRADEBREAK(FEET) = 18.00
INSIDE STREET CROSSFALL(DECIMAL) = 0.017
OUTSIDE STREET CROSSFALL(DECIMAL) = 0.020

SPECIFIED NUMBER OF HALFSTREETS CARRYING RUNOFF = 1
STREET PARKWAY CROSSFALL(DECIMAL) = 0.020
Manning's FRICTION FACTOR for Streetflow Section(curbs-to-curbs) = 0.0150
Manning's FRICTION FACTOR for Back-of-Walk Flow Section = 0.0200

**TRAVEL TIME COMPUTED USING ESTIMATED FLOW(CFS) = 15.64
STREETFLOW MODEL RESULTS USING ESTIMATED FLOW:
STREET FLOW DEPTH(FEET) = 0.69
HALFSTREET FLOOD WIDTH(FEET) = 29.96
AVERAGE FLOW VELOCITY(FEET/SEC.) = 2.07
PRODUCT OF DEPTH&VELOCITY(FT*FT/SEC.) = 1.43
STREET FLOW TRAVEL TIME(MIN.) = 7.53 Tc(MIN.) = 25.35
* 25 YEAR RAINFALL INTENSITY(INCH/HR) = 1.925
SUBAREA LOSS RATE DATA(AMC II):
DEVELOPMENT TYPE/ SCS SOIL AREA Fp Ap SCS
LAND USE GROUP (ACRES) (INCH/HR) (DECIMAL) CN
CONDOMINIUMS B 7.60 0.30 0.350 56
SUBAREA AVERAGE PERVIOUS LOSS RATE, Fp(INCH/HR) = 0.30
SUBAREA AVERAGE PERVIOUS AREA FRACTION, Ap = 0.350
SUBAREA AREA(ACRES) = 7.60 SUBAREA RUNOFF(CFS) = 12.45
EFFECTIVE AREA(ACRES) = 12.30 AREA-AVERAGED Fm(INCH/HR) = 0.11
AREA-AVERAGED Fp(INCH/HR) = 0.32 AREA-AVERAGED Ap = 0.35
TOTAL AREA(ACRES) = 12.3 PEAK FLOW RATE(CFS) = 20.05

END OF SUBAREA STREET FLOW HYDRAULICS:
DEPTH(FEET) = 0.74 HALFSTREET FLOOD WIDTH(FEET) = 35.55
FLOW VELOCITY(FEET/SEC.) = 2.17 DEPTH*VELOCITY(FT*FT/SEC.) = 1.61
*NOTE: INITIAL SUBAREA NOMOGRAPH WITH SUBAREA PARAMETERS,
AND L = 936.0 FT WITH ELEVATION-DROP = 2.5 FT, IS 15.2 CFS,
WHICH EXCEEDS THE TOP-OF-CURB STREET CAPACITY AT NODE 803.00
LONGEST FLOWPATH FROM NODE 800.00 TO NODE 803.00 = 1816.00 FEET.

FLOW PROCESS FROM NODE 803.00 TO NODE 804.00 IS CODE = 61

>>>>COMPUTE STREET FLOW TRAVEL TIME THRU SUBAREA<<<<
>>>>(STANDARD CURB SECTION USED)<<<<

REPRESENTATIVE SLOPE = 0.0027
STREET LENGTH(FEET) = 367.00 CURB HEIGHT(INCHES) = 8.0
STREET HALFWIDTH(FEET) = 32.00

DISTANCE FROM CROWN TO CROSSFALL GRADEBREAK(FEET) = 18.00
INSIDE STREET CROSSFALL(DECIMAL) = 0.017

OUTSIDE STREET CROSSFALL(DECIMAL) = 0.020

SPECIFIED NUMBER OF HALFSTREETS CARRYING RUNOFF = 1

STREET PARKWAY CROSSFALL(DECIMAL) = 0.020

Manning's FRICTION FACTOR for Streetflow Section(curb-to-curb) = 0.0150

Manning's FRICTION FACTOR for Back-of-Walk Flow Section = 0.0200

**TRAVEL TIME COMPUTED USING ESTIMATED FLOW(CFS) = 26.71

STREET FLOW SPLITS OVER STREET-CROWN

FULL DEPTH(FEET) = 0.74 FLOOD WIDTH(FEET) = 35.88

FULL HALF-STREET VELOCITY(FEET/SEC.) = 2.18

SPLIT DEPTH(FEET) = 0.54 SPLIT FLOOD WIDTH(FEET) = 19.73

SPLIT FLOW(CFS) = 6.37 SPLIT VELOCITY(FEET/SEC.) = 1.68

STREETFLOW MODEL RESULTS USING ESTIMATED FLOW:

STREET FLOW DEPTH(FEET) = 0.74

HALFSTREET FLOOD WIDTH(FEET) = 35.88

AVERAGE FLOW VELOCITY(FEET/SEC.) = 2.18

PRODUCT OF DEPTH&VELOCITY(FT*FT/SEC.) = 1.62

STREET FLOW TRAVEL TIME(MIN.) = 2.81 Tc(MIN.) = 28.16

* 25 YEAR RAINFALL INTENSITY(INCH/HR) = 1.814

SUBAREA LOSS RATE DATA(AMC II):

DEVELOPMENT TYPE/ LAND USE	SCS SOIL GROUP	AREA (ACRES)	Fp (INCH/HR)	Ap (DECIMAL)	SCS CN
CONDOMINIUMS	B	8.40	0.30	0.350	56
URBAN GOOD COVER "TURF"	B	0.30	0.30	1.000	58
SUBAREA AVERAGE PERVIOUS LOSS RATE, Fp(INCH/HR) = 0.30					
SUBAREA AVERAGE PERVIOUS AREA FRACTION, Ap = 0.372					
SUBAREA AREA(ACRES) = 8.70 SUBAREA RUNOFF(CFS) = 13.33					
EFFECTIVE AREA(ACRES) = 21.00 AREA-AVERAGED Fm(INCH/HR) = 0.11					
AREA-AVERAGED Fp(INCH/HR) = 0.31 AREA-AVERAGED Ap = 0.36					
TOTAL AREA(ACRES) = 21.0 PEAK FLOW RATE(CFS) = 32.15					

END OF SUBAREA STREET FLOW HYDRAULICS:

DEPTH(FEET) = 0.74 HALFSTREET FLOOD WIDTH(FEET) = 35.88

FLOW VELOCITY(FEET/SEC.) = 2.18 DEPTH*VELOCITY(FT*FT/SEC.) = 1.62

*NOTE: INITIAL SUBAREA NOMOGRAPH WITH SUBAREA PARAMETERS,

AND L = 367.0 FT WITH ELEVATION-DROP = 1.0 FT, IS 21.6 CFS,

WHICH EXCEEDS THE TOP-OF-CURB STREET CAPACITY AT NODE 804.00

LONGEST FLOWPATH FROM NODE 800.00 TO NODE 804.00 = 2183.00 FEET.

=====

END OF STUDY SUMMARY:

TOTAL AREA(ACRES) = 21.0 TC(MIN.) = 28.16

EFFECTIVE AREA(ACRES) = 21.00 AREA-AVERAGED Fm(INCH/HR) = 0.11

AREA-AVERAGED Fp(INCH/HR) = 0.31 AREA-AVERAGED Ap = 0.359

PEAK FLOW RATE(CFS) = 32.15

=====

END OF RATIONAL METHOD ANALYSIS

RATIONAL METHOD HYDROLOGY COMPUTER PROGRAM PACKAGE
(Reference: 1986 ORANGE COUNTY HYDROLOGY CRITERION)
(c) Copyright 1983-2012 Advanced Engineering Software (aes)
Ver. 19.0 Release Date: 06/01/2012 License ID 1286

Analysis prepared by:

Psomas

***** DESCRIPTION OF STUDY *****
* STANTON TOWN CENTER - SPECIFIC PLAN UPDATE - ULTIMATE CONDITION *
* WATERSHED A - 100-YR STORM EVENT - AMC III *
* SAB *

FILE NAME: STCPA100.DAT
TIME/DATE OF STUDY: 20:43 10/04/2021

=====

USER SPECIFIED HYDROLOGY AND HYDRAULIC MODEL INFORMATION:

=====

--*TIME-OF-CONCENTRATION MODEL*--

USER SPECIFIED STORM EVENT (YEAR) = 100.00
SPECIFIED MINIMUM PIPE SIZE (INCH) = 18.00
SPECIFIED PERCENT OF GRADIENTS (DECIMAL) TO USE FOR FRICTION SLOPE = 0.90
DATA BANK RAINFALL USED
ANTECEDENT MOISTURE CONDITION (AMC) III ASSUMED FOR RATIONAL METHOD

USER-DEFINED STREET-SECTIONS FOR COUPLED PIPEFLOW AND STREETFLOW MODEL

NO.	HALF- WIDTH (FT)	CROWN TO CROSSFALL (FT)	STREET-CROSSFALL: IN- / OUT- / PARK- SIDE / SIDE / WAY	CURB HEIGHT (FT)	GUTTER-GEOMETRIES: WIDTH (FT)	LIP (FT)	HIKE (FT)	MANNING FACTOR (n)
1	20.0	10.0	0.018/0.020/0.020	0.67	2.00	0.0312	0.167	0.0150

GLOBAL STREET FLOW-DEPTH CONSTRAINTS:

1. Relative Flow-Depth = 0.00 FEET
as (Maximum Allowable Street Flow Depth) - (Top-of-Curb)
2. (Depth)*(Velocity) Constraint = 6.0 (FT*FT/S)
*SIZE PIPE WITH A FLOW CAPACITY GREATER THAN
OR EQUAL TO THE UPSTREAM TRIBUTARY PIPE.*
*USER-SPECIFIED MINIMUM TOPOGRAPHIC SLOPE ADJUSTMENT NOT SELECTED

FLOW PROCESS FROM NODE 100.00 TO NODE 101.00 IS CODE = 21

>>>>>RATIONAL METHOD INITIAL SUBAREA ANALYSIS<<<<<
>>USE TIME-OF-CONCENTRATION NOMOGRAPH FOR INITIAL SUBAREA<<

=====

INITIAL SUBAREA FLOW-LENGTH (FEET) = 275.00
ELEVATION DATA: UPSTREAM (FEET) = 73.00 DOWNSTREAM (FEET) = 72.00

$T_c = K * [(LENGTH ** 3.00) / (ELEVATION CHANGE)] ** 0.20$

SUBAREA ANALYSIS USED MINIMUM Tc(MIN.) = 11.312
 * 100 YEAR RAINFALL INTENSITY(INCH/HR) = 3.875
 SUBAREA Tc AND LOSS RATE DATA(AMC III):

DEVELOPMENT TYPE/ LAND USE	SCS SOIL GROUP	AREA (ACRES)	Fp (INCH/HR)	Ap (DECIMAL)	SCS CN	Tc (MIN.)
RESIDENTIAL						
"5-7 DWELLINGS/ACRE"	A	1.10	0.40	0.500	52	11.31

SUBAREA AVERAGE PERVIOUS LOSS RATE, Fp(INCH/HR) = 0.40
 SUBAREA AVERAGE PERVIOUS AREA FRACTION, Ap = 0.500
 SUBAREA RUNOFF(CFS) = 3.64
 TOTAL AREA(ACRES) = 1.10 PEAK FLOW RATE(CFS) = 3.64

 FLOW PROCESS FROM NODE 101.00 TO NODE 102.00 IS CODE = 61

>>>>COMPUTE STREET FLOW TRAVEL TIME THRU SUBAREA<<<<
 >>>>(STANDARD CURB SECTION USED)<<<<

UPSTREAM ELEVATION(FEET) = 72.00 DOWNSTREAM ELEVATION(FEET) = 71.00
 STREET LENGTH(FEET) = 176.00 CURB HEIGHT(INCHES) = 6.0
 STREET HALFWIDTH(FEET) = 20.00

DISTANCE FROM CROWN TO CROSSFALL GRADEBREAK(FEET) = 15.00
 INSIDE STREET CROSSFALL(DECIMAL) = 0.020
 OUTSIDE STREET CROSSFALL(DECIMAL) = 0.020

SPECIFIED NUMBER OF HALFSTREETS CARRYING RUNOFF = 1
 STREET PARKWAY CROSSFALL(DECIMAL) = 0.020
 Manning's FRICTION FACTOR for Streetflow Section(curbs-to-curbs) = 0.0100
 Manning's FRICTION FACTOR for Back-of-Walk Flow Section = 0.0200

**TRAVEL TIME COMPUTED USING ESTIMATED FLOW(CFS) = 4.74
 STREETFLOW MODEL RESULTS USING ESTIMATED FLOW:
 STREET FLOW DEPTH(FEET) = 0.37
 HALFSTREET FLOOD WIDTH(FEET) = 12.41
 AVERAGE FLOW VELOCITY(FEET/SEC.) = 2.86
 PRODUCT OF DEPTH&VELOCITY(FT*FT/SEC.) = 1.07
 STREET FLOW TRAVEL TIME(MIN.) = 1.03 Tc(MIN.) = 12.34
 * 100 YEAR RAINFALL INTENSITY(INCH/HR) = 3.687

SUBAREA LOSS RATE DATA(AMC III):

DEVELOPMENT TYPE/ LAND USE	SCS SOIL GROUP	AREA (ACRES)	Fp (INCH/HR)	Ap (DECIMAL)	SCS CN
RESIDENTIAL					
"5-7 DWELLINGS/ACRE"	A	0.70	0.40	0.500	52

SUBAREA AVERAGE PERVIOUS LOSS RATE, Fp(INCH/HR) = 0.40
 SUBAREA AVERAGE PERVIOUS AREA FRACTION, Ap = 0.500
 SUBAREA AREA(ACRES) = 0.70 SUBAREA RUNOFF(CFS) = 2.20
 EFFECTIVE AREA(ACRES) = 1.80 AREA-AVERAGED Fm(INCH/HR) = 0.20
 AREA-AVERAGED Fp(INCH/HR) = 0.40 AREA-AVERAGED Ap = 0.50
 TOTAL AREA(ACRES) = 1.8 PEAK FLOW RATE(CFS) = 5.65

END OF SUBAREA STREET FLOW HYDRAULICS:
 DEPTH(FEET) = 0.39 HALFSTREET FLOOD WIDTH(FEET) = 13.29
 FLOW VELOCITY(FEET/SEC.) = 3.00 DEPTH*VELOCITY(FT*FT/SEC.) = 1.18
 LONGEST FLOWPATH FROM NODE 100.00 TO NODE 102.00 = 451.00 FEET.

 FLOW PROCESS FROM NODE 102.00 TO NODE 103.00 IS CODE = 61

>>>>>COMPUTE STREET FLOW TRAVEL TIME THRU SUBAREA<<<<<
>>>>>(STANDARD CURB SECTION USED)<<<<<
=====

UPSTREAM ELEVATION(FEET) = 71.00 DOWNSTREAM ELEVATION(FEET) = 70.00
STREET LENGTH(FEET) = 216.00 CURB HEIGHT(INCHES) = 6.0
STREET HALFWIDTH(FEET) = 20.00

DISTANCE FROM CROWN TO CROSSFALL GRADEBREAK(FEET) = 15.00
INSIDE STREET CROSSFALL(DECIMAL) = 0.020
OUTSIDE STREET CROSSFALL(DECIMAL) = 0.020

SPECIFIED NUMBER OF HALFSTREETS CARRYING RUNOFF = 1
STREET PARKWAY CROSSFALL(DECIMAL) = 0.020
Manning's FRICTION FACTOR for Streetflow Section(curbs-to-curbs) = 0.0100
Manning's FRICTION FACTOR for Back-of-Walk Flow Section = 0.0200

**TRAVEL TIME COMPUTED USING ESTIMATED FLOW(CFS) = 6.86
STREETFLOW MODEL RESULTS USING ESTIMATED FLOW:
STREET FLOW DEPTH(FEET) = 0.43
HALFSTREET FLOOD WIDTH(FEET) = 14.99
AVERAGE FLOW VELOCITY(FEET/SEC.) = 2.90
PRODUCT OF DEPTH&VELOCITY(FT*FT/SEC.) = 1.23
STREET FLOW TRAVEL TIME(MIN.) = 1.24 Tc(MIN.) = 13.58
* 100 YEAR RAINFALL INTENSITY(INCH/HR) = 3.490

SUBAREA LOSS RATE DATA(AMC III):

DEVELOPMENT TYPE/ LAND USE	SCS SOIL GROUP	AREA (ACRES)	Fp (INCH/HR)	Ap (DECIMAL)	SCS CN
CONDOMINIUMS	A	0.80	0.40	0.350	52

SUBAREA AVERAGE PERVIOUS LOSS RATE, Fp(INCH/HR) = 0.40
SUBAREA AVERAGE PERVIOUS AREA FRACTION, Ap = 0.350
SUBAREA AREA(ACRES) = 0.80 SUBAREA RUNOFF(CFS) = 2.41
EFFECTIVE AREA(ACRES) = 2.60 AREA-AVERAGED Fm(INCH/HR) = 0.18
AREA-AVERAGED Fp(INCH/HR) = 0.40 AREA-AVERAGED Ap = 0.45
TOTAL AREA(ACRES) = 2.6 PEAK FLOW RATE(CFS) = 7.74

END OF SUBAREA STREET FLOW HYDRAULICS:
DEPTH(FEET) = 0.44 HALFSTREET FLOOD WIDTH(FEET) = 15.75
FLOW VELOCITY(FEET/SEC.) = 2.98 DEPTH*VELOCITY(FT*FT/SEC.) = 1.31
LONGEST FLOWPATH FROM NODE 100.00 TO NODE 103.00 = 667.00 FEET.

FLOW PROCESS FROM NODE 103.00 TO NODE 104.00 IS CODE = 61

>>>>>COMPUTE STREET FLOW TRAVEL TIME THRU SUBAREA<<<<<
>>>>>(STANDARD CURB SECTION USED)<<<<<
=====

UPSTREAM ELEVATION(FEET) = 70.00 DOWNSTREAM ELEVATION(FEET) = 69.00
STREET LENGTH(FEET) = 214.00 CURB HEIGHT(INCHES) = 6.0
STREET HALFWIDTH(FEET) = 20.00

DISTANCE FROM CROWN TO CROSSFALL GRADEBREAK(FEET) = 15.00
INSIDE STREET CROSSFALL(DECIMAL) = 0.020
OUTSIDE STREET CROSSFALL(DECIMAL) = 0.020

SPECIFIED NUMBER OF HALFSTREETS CARRYING RUNOFF = 1
STREET PARKWAY CROSSFALL(DECIMAL) = 0.020
Manning's FRICTION FACTOR for Streetflow Section(curbs-to-curbs) = 0.0100

Manning's FRICTION FACTOR for Back-of-Walk Flow Section = 0.0200

**TRAVEL TIME COMPUTED USING ESTIMATED FLOW(CFS) = 8.90
STREETFLOW MODEL RESULTS USING ESTIMATED FLOW:
STREET FLOW DEPTH(FEET) = 0.46
HALFSTREET FLOOD WIDTH(FEET) = 16.63
AVERAGE FLOW VELOCITY(FEET/SEC.) = 3.09
PRODUCT OF DEPTH&VELOCITY(FT*FT/SEC.) = 1.42
STREET FLOW TRAVEL TIME(MIN.) = 1.16 Tc(MIN.) = 14.74
* 100 YEAR RAINFALL INTENSITY(INCH/HR) = 3.330
SUBAREA LOSS RATE DATA(AMC III):

DEVELOPMENT TYPE/ LAND USE	SCS SOIL GROUP	AREA (ACRES)	Fp (INCH/HR)	Ap (DECIMAL)	SCS CN
CONDOMINIUMS	A	0.30	0.40	0.350	52
CONDOMINIUMS	B	0.50	0.30	0.350	76

SUBAREA AVERAGE PERVIOUS LOSS RATE, Fp(INCH/HR) = 0.34
SUBAREA AVERAGE PERVIOUS AREA FRACTION, Ap = 0.350
SUBAREA AREA(ACRES) = 0.80 SUBAREA RUNOFF(CFS) = 2.31
EFFECTIVE AREA(ACRES) = 3.40 AREA-AVERAGED Fm(INCH/HR) = 0.17
AREA-AVERAGED Fp(INCH/HR) = 0.39 AREA-AVERAGED Ap = 0.43
TOTAL AREA(ACRES) = 3.4 PEAK FLOW RATE(CFS) = 9.68

END OF SUBAREA STREET FLOW HYDRAULICS:
DEPTH(FEET) = 0.47 HALFSTREET FLOOD WIDTH(FEET) = 17.16
FLOW VELOCITY(FEET/SEC.) = 3.16 DEPTH*VELOCITY(FT*FT/SEC.) = 1.48
LONGEST FLOWPATH FROM NODE 100.00 TO NODE 104.00 = 881.00 FEET.

FLOW PROCESS FROM NODE 104.00 TO NODE 105.00 IS CODE = 61

>>>>COMPUTE STREET FLOW TRAVEL TIME THRU SUBAREA<<<<<

>>>>(STANDARD CURB SECTION USED)<<<<<

UPSTREAM ELEVATION(FEET) = 69.00 DOWNSTREAM ELEVATION(FEET) = 68.00
STREET LENGTH(FEET) = 300.00 CURB HEIGHT(INCHES) = 6.0
STREET HALFWIDTH(FEET) = 20.00

DISTANCE FROM CROWN TO CROSSFALL GRADEBREAK(FEET) = 15.00
INSIDE STREET CROSSFALL(DECIMAL) = 0.020
OUTSIDE STREET CROSSFALL(DECIMAL) = 0.020

SPECIFIED NUMBER OF HALFSTREETS CARRYING RUNOFF = 1
STREET PARKWAY CROSSFALL(DECIMAL) = 0.020
Manning's FRICTION FACTOR for Streetflow Section(curb-to-curb) = 0.0100
Manning's FRICTION FACTOR for Back-of-Walk Flow Section = 0.0200

**TRAVEL TIME COMPUTED USING ESTIMATED FLOW(CFS) = 11.15
STREETFLOW MODEL RESULTS USING ESTIMATED FLOW:
STREET FLOW DEPTH(FEET) = 0.51
HALFSTREET FLOOD WIDTH(FEET) = 20.08
AVERAGE FLOW VELOCITY(FEET/SEC.) = 2.87
PRODUCT OF DEPTH&VELOCITY(FT*FT/SEC.) = 1.48
STREET FLOW TRAVEL TIME(MIN.) = 1.74 Tc(MIN.) = 16.48
* 100 YEAR RAINFALL INTENSITY(INCH/HR) = 3.124
SUBAREA LOSS RATE DATA(AMC III):

DEVELOPMENT TYPE/ LAND USE	SCS SOIL GROUP	AREA (ACRES)	Fp (INCH/HR)	Ap (DECIMAL)	SCS CN
RESIDENTIAL					

"5-7 DWELLINGS/ACRE" B 1.10 0.30 0.500 76
 SUBAREA AVERAGE PERVIOUS LOSS RATE, F_p (INCH/HR) = 0.30
 SUBAREA AVERAGE PERVIOUS AREA FRACTION, A_p = 0.500
 SUBAREA AREA (ACRES) = 1.10 SUBAREA RUNOFF (CFS) = 2.94
 EFFECTIVE AREA (ACRES) = 4.50 AREA-AVERAGED F_m (INCH/HR) = 0.16
 AREA-AVERAGED F_p (INCH/HR) = 0.36 AREA-AVERAGED A_p = 0.45
 TOTAL AREA (ACRES) = 4.5 PEAK FLOW RATE (CFS) = 11.99

END OF SUBAREA STREET FLOW HYDRAULICS:
 DEPTH (FEET) = 0.52 HALFSTREET FLOOD WIDTH (FEET) = 21.14
 FLOW VELOCITY (FEET/SEC.) = 2.93 DEPTH*VELOCITY (FT*FT/SEC.) = 1.54
 LONGEST FLOWPATH FROM NODE 100.00 TO NODE 105.00 = 1181.00 FEET.

 FLOW PROCESS FROM NODE 105.00 TO NODE 105.00 IS CODE = 10

 >>>>>MAIN-STREAM MEMORY COPIED ONTO MEMORY BANK # 1 <<<<<
 =====

 FLOW PROCESS FROM NODE 105.10 TO NODE 105.20 IS CODE = 21

 >>>>>RATIONAL METHOD INITIAL SUBAREA ANALYSIS<<<<<
 >>USE TIME-OF-CONCENTRATION NOMOGRAPH FOR INITIAL SUBAREA<<
 =====

INITIAL SUBAREA FLOW-LENGTH (FEET) = 362.00
 ELEVATION DATA: UPSTREAM (FEET) = 74.00 DOWNSTREAM (FEET) = 72.00

$T_c = K * [(LENGTH ** 3.00) / (ELEVATION CHANGE)] ** 0.20$
 SUBAREA ANALYSIS USED MINIMUM T_c (MIN.) = 10.748
 * 100 YEAR RAINFALL INTENSITY (INCH/HR) = 3.991
 SUBAREA T_c AND LOSS RATE DATA (AMC III):

DEVELOPMENT TYPE/ LAND USE	SCS SOIL GROUP	AREA (ACRES)	F_p (INCH/HR)	A_p (DECIMAL)	SCS CN	T_c (MIN.)
CONDOMINIUMS	A	1.00	0.40	0.350	52	10.75

 SUBAREA AVERAGE PERVIOUS LOSS RATE, F_p (INCH/HR) = 0.40
 SUBAREA AVERAGE PERVIOUS AREA FRACTION, A_p = 0.350
 SUBAREA RUNOFF (CFS) = 3.47
 TOTAL AREA (ACRES) = 1.00 PEAK FLOW RATE (CFS) = 3.47

 FLOW PROCESS FROM NODE 105.20 TO NODE 105.30 IS CODE = 61

 >>>>>COMPUTE STREET FLOW TRAVEL TIME THRU SUBAREA<<<<<
 >>>>>(STANDARD CURB SECTION USED)<<<<<
 =====

UPSTREAM ELEVATION (FEET) = 72.00 DOWNSTREAM ELEVATION (FEET) = 69.00
 STREET LENGTH (FEET) = 483.00 CURB HEIGHT (INCHES) = 6.0
 STREET HALFWIDTH (FEET) = 20.00

DISTANCE FROM CROWN TO CROSSFALL GRADEBREAK (FEET) = 15.00
 INSIDE STREET CROSSFALL (DECIMAL) = 0.020
 OUTSIDE STREET CROSSFALL (DECIMAL) = 0.020

SPECIFIED NUMBER OF HALFSTREETS CARRYING RUNOFF = 1
 STREET PARKWAY CROSSFALL (DECIMAL) = 0.020
 Manning's FRICTION FACTOR for Streetflow Section (curb-to-curb) = 0.0100
 Manning's FRICTION FACTOR for Back-of-Walk Flow Section = 0.0200

```

**TRAVEL TIME COMPUTED USING ESTIMATED FLOW(CFS) =      10.91
STREETFLOW MODEL RESULTS USING ESTIMATED FLOW:
STREET FLOW DEPTH(FEET) = 0.47
HALFSTREET FLOOD WIDTH(FEET) = 16.98
AVERAGE FLOW VELOCITY(FEET/SEC.) = 3.63
PRODUCT OF DEPTH&VELOCITY(FT*FT/SEC.) = 1.69
STREET FLOW TRAVEL TIME(MIN.) = 2.22    Tc(MIN.) = 12.96
* 100 YEAR RAINFALL INTENSITY(INCH/HR) = 3.584
SUBAREA LOSS RATE DATA(AMC III):
  DEVELOPMENT TYPE/      SCS SOIL      AREA      Fp      Ap      SCS
      LAND USE          GROUP    (ACRES)  (INCH/HR)  (DECIMAL)  CN
CONDOMINIUMS            A         2.30     0.40     0.350     52
CONDOMINIUMS            B         1.90     0.30     0.350     76
URBAN GOOD COVER
"TURF"                  B         0.60     0.30     1.000     77
SUBAREA AVERAGE PERVIOUS LOSS RATE, Fp(INCH/HR) = 0.34
SUBAREA AVERAGE PERVIOUS AREA FRACTION, Ap = 0.431
SUBAREA AREA(ACRES) = 4.80    SUBAREA RUNOFF(CFS) = 14.85
EFFECTIVE AREA(ACRES) = 5.80    AREA-AVERAGED Fm(INCH/HR) = 0.15
AREA-AVERAGED Fp(INCH/HR) = 0.35  AREA-AVERAGED Ap = 0.42
TOTAL AREA(ACRES) = 5.8    PEAK FLOW RATE(CFS) = 17.95

END OF SUBAREA STREET FLOW HYDRAULICS:
DEPTH(FEET) = 0.53    HALFSTREET FLOOD WIDTH(FEET) = 21.31
FLOW VELOCITY(FEET/SEC.) = 4.00    DEPTH*VELOCITY(FT*FT/SEC.) = 2.10
*NOTE: INITIAL SUBAREA NOMOGRAPH WITH SUBAREA PARAMETERS,
      AND L = 483.0 FT WITH ELEVATION-DROP = 3.0 FT, IS 15.7 CFS,
      WHICH EXCEEDS THE TOP-OF-CURB STREET CAPACITY AT NODE 105.30
LONGEST FLOWPATH FROM NODE 105.10 TO NODE 105.30 = 845.00 FEET.

*****
FLOW PROCESS FROM NODE 105.30 TO NODE 105.40 IS CODE = 61
-----
>>>>>COMPUTE STREET FLOW TRAVEL TIME THRU SUBAREA<<<<<
>>>>>(STANDARD CURB SECTION USED)<<<<<
=====
UPSTREAM ELEVATION(FEET) = 69.00    DOWNSTREAM ELEVATION(FEET) = 67.60
STREET LENGTH(FEET) = 585.00    CURB HEIGHT(INCHES) = 8.0
STREET HALFWIDTH(FEET) = 20.00

DISTANCE FROM CROWN TO CROSSFALL GRADEBREAK(FEET) = 15.00
INSIDE STREET CROSSFALL(DECIMAL) = 0.020
OUTSIDE STREET CROSSFALL(DECIMAL) = 0.020

SPECIFIED NUMBER OF HALFSTREETS CARRYING RUNOFF = 1
STREET PARKWAY CROSSFALL(DECIMAL) = 0.020
Manning's FRICTION FACTOR for Streetflow Section(curb-to-curb) = 0.0100
Manning's FRICTION FACTOR for Back-of-Walk Flow Section = 0.0200

**TRAVEL TIME COMPUTED USING ESTIMATED FLOW(CFS) =      26.62
***STREET FLOWING FULL***
STREETFLOW MODEL RESULTS USING ESTIMATED FLOW:
STREET FLOW DEPTH(FEET) = 0.59
HALFSTREET FLOOD WIDTH(FEET) = 20.00
AVERAGE FLOW VELOCITY(FEET/SEC.) = 2.77
PRODUCT OF DEPTH&VELOCITY(FT*FT/SEC.) = 1.63
STREET FLOW TRAVEL TIME(MIN.) = 3.53    Tc(MIN.) = 16.49

```

* 100 YEAR RAINFALL INTENSITY(INCH/HR) = 3.123

SUBAREA LOSS RATE DATA(AMC III):

DEVELOPMENT TYPE/ LAND USE	SCS SOIL GROUP	AREA (ACRES)	Fp (INCH/HR)	Ap (DECIMAL)	SCS CN
CONDOMINIUMS	B	5.90	0.30	0.350	76
URBAN GOOD COVER "TURF"	B	0.50	0.30	1.000	77

SUBAREA AVERAGE PERVIOUS LOSS RATE, Fp(INCH/HR) = 0.30
SUBAREA AVERAGE PERVIOUS AREA FRACTION, Ap = 0.401
SUBAREA AREA(ACRES) = 6.40 SUBAREA RUNOFF(CFS) = 17.30
EFFECTIVE AREA(ACRES) = 12.20 AREA-AVERAGED Fm(INCH/HR) = 0.13
AREA-AVERAGED Fp(INCH/HR) = 0.32 AREA-AVERAGED Ap = 0.41
TOTAL AREA(ACRES) = 12.2 PEAK FLOW RATE(CFS) = 32.84

END OF SUBAREA STREET FLOW HYDRAULICS:

DEPTH(FEET) = 0.62 HALFSTREET FLOOD WIDTH(FEET) = 20.00
FLOW VELOCITY(FEET/SEC.) = 3.00 DEPTH*VELOCITY(FT*FT/SEC.) = 1.87
LONGEST FLOWPATH FROM NODE 105.10 TO NODE 105.40 = 1430.00 FEET.

FLOW PROCESS FROM NODE 105.40 TO NODE 105.00 IS CODE = 31

>>>>>COMPUTE PIPE-FLOW TRAVEL TIME THRU SUBAREA<<<<<

>>>>>USING COMPUTER-ESTIMATED PIPESIZE (NON-PRESSURE FLOW)<<<<<

ELEVATION DATA: UPSTREAM(FEET) = 64.00 DOWNSTREAM(FEET) = 63.90
FLOW LENGTH(FEET) = 55.00 MANNING'S N = 0.013
DEPTH OF FLOW IN 39.0 INCH PIPE IS 31.4 INCHES
PIPE-FLOW VELOCITY(FEET/SEC.) = 4.59
ESTIMATED PIPE DIAMETER(INCH) = 39.00 NUMBER OF PIPES = 1
PIPE-FLOW(CFS) = 32.84
PIPE TRAVEL TIME(MIN.) = 0.20 Tc(MIN.) = 16.69
LONGEST FLOWPATH FROM NODE 105.10 TO NODE 105.00 = 1485.00 FEET.

FLOW PROCESS FROM NODE 105.00 TO NODE 105.00 IS CODE = 11

>>>>>CONFLUENCE MEMORY BANK # 1 WITH THE MAIN-STREAM MEMORY<<<<<

** MAIN STREAM CONFLUENCE DATA **

STREAM NUMBER	Q (CFS)	Tc (MIN.)	Intensity (INCH/HR)	Fp(Fm) (INCH/HR)	Ap	Ae (ACRES)	HEADWATER NODE
1	32.84	16.69	3.101	0.32(0.13)	0.41	12.2	105.10

LONGEST FLOWPATH FROM NODE 105.10 TO NODE 105.00 = 1485.00 FEET.

** MEMORY BANK # 1 CONFLUENCE DATA **

STREAM NUMBER	Q (CFS)	Tc (MIN.)	Intensity (INCH/HR)	Fp(Fm) (INCH/HR)	Ap	Ae (ACRES)	HEADWATER NODE
1	11.99	16.48	3.124	0.36(0.16)	0.45	4.5	100.00

LONGEST FLOWPATH FROM NODE 100.00 TO NODE 105.00 = 1181.00 FEET.

** PEAK FLOW RATE TABLE **

STREAM NUMBER	Q (CFS)	Tc (MIN.)	Intensity (INCH/HR)	Fp(Fm) (INCH/HR)	Ap	Ae (ACRES)	HEADWATER NODE	SOURCE FLOW
1	44.67	16.48	3.124	0.33(0.14)	0.42	16.5	100.00	0.0
2	44.74	16.69	3.101	0.33(0.14)	0.42	16.7	105.10	62.1

TOTAL AREA(ACRES) = 16.7

COMPUTED CONFLUENCE ESTIMATES ARE AS FOLLOWS:

PEAK FLOW RATE (CFS) = 44.74 Tc (MIN.) = 16.689
EFFECTIVE AREA (ACRES) = 16.70 AREA-AVERAGED Fm (INCH/HR) = 0.14
AREA-AVERAGED Fp (INCH/HR) = 0.33 AREA-AVERAGED Ap = 0.42
TOTAL AREA (ACRES) = 16.7
LONGEST FLOWPATH FROM NODE 105.10 TO NODE 105.00 = 1485.00 FEET.

FLOW PROCESS FROM NODE 105.00 TO NODE 105.00 IS CODE = 12

>>>>CLEAR MEMORY BANK # 1 <<<<

=====

FLOW PROCESS FROM NODE 105.00 TO NODE 106.00 IS CODE = 31

>>>>COMPUTE PIPE-FLOW TRAVEL TIME THRU SUBAREA<<<<

>>>>USING COMPUTER-ESTIMATED PIPESIZE (NON-PRESSURE FLOW)<<<<

=====

ELEVATION DATA: UPSTREAM (FEET) = 63.90 DOWNSTREAM (FEET) = 63.60
FLOW LENGTH (FEET) = 240.00 MANNING'S N = 0.013
DEPTH OF FLOW IN 48.0 INCH PIPE IS 36.6 INCHES
PIPE-FLOW VELOCITY (FEET/SEC.) = 4.35
ESTIMATED PIPE DIAMETER (INCH) = 48.00 NUMBER OF PIPES = 1
PIPE-FLOW (CFS) = 44.74
PIPE TRAVEL TIME (MIN.) = 0.92 Tc (MIN.) = 17.61
LONGEST FLOWPATH FROM NODE 105.10 TO NODE 106.00 = 1725.00 FEET.

FLOW PROCESS FROM NODE 106.00 TO NODE 106.00 IS CODE = 81

>>>>ADDITION OF SUBAREA TO MAINLINE PEAK FLOW<<<<

=====

MAINLINE Tc (MIN.) = 17.61
* 100 YEAR RAINFALL INTENSITY (INCH/HR) = 3.008
SUBAREA LOSS RATE DATA (AMC III):
DEVELOPMENT TYPE/ SCS SOIL AREA Fp Ap SCS
LAND USE GROUP (ACRES) (INCH/HR) (DECIMAL) CN
CONDOMINIUMS A 0.70 0.40 0.350 52
RESIDENTIAL
"5-7 DWELLINGS/ACRE" A 0.20 0.40 0.500 52
RESIDENTIAL
"5-7 DWELLINGS/ACRE" B 1.00 0.30 0.500 76
SUBAREA AVERAGE PERVIOUS LOSS RATE, Fp (INCH/HR) = 0.34
SUBAREA AVERAGE PERVIOUS AREA FRACTION, Ap = 0.445
SUBAREA AREA (ACRES) = 1.90 SUBAREA RUNOFF (CFS) = 4.88
EFFECTIVE AREA (ACRES) = 18.60 AREA-AVERAGED Fm (INCH/HR) = 0.14
AREA-AVERAGED Fp (INCH/HR) = 0.34 AREA-AVERAGED Ap = 0.42
TOTAL AREA (ACRES) = 18.6 PEAK FLOW RATE (CFS) = 47.98

FLOW PROCESS FROM NODE 106.00 TO NODE 107.00 IS CODE = 31

>>>>COMPUTE PIPE-FLOW TRAVEL TIME THRU SUBAREA<<<<

>>>>USING COMPUTER-ESTIMATED PIPESIZE (NON-PRESSURE FLOW)<<<<

=====

ELEVATION DATA: UPSTREAM (FEET) = 63.60 DOWNSTREAM (FEET) = 63.20

FLOW LENGTH (FEET) = 334.00 MANNING'S N = 0.013
 DEPTH OF FLOW IN 51.0 INCH PIPE IS 36.6 INCHES
 PIPE-FLOW VELOCITY (FEET/SEC.) = 4.40
 ESTIMATED PIPE DIAMETER (INCH) = 51.00 NUMBER OF PIPES = 1
 PIPE-FLOW (CFS) = 47.98
 PIPE TRAVEL TIME (MIN.) = 1.27 Tc (MIN.) = 18.87
 LONGEST FLOWPATH FROM NODE 105.10 TO NODE 107.00 = 2059.00 FEET.

 FLOW PROCESS FROM NODE 106.00 TO NODE 107.00 IS CODE = 41

>>>>> COMPUTE PIPE-FLOW TRAVEL TIME THRU SUBAREA<<<<<
 >>>>> USING USER-SPECIFIED PIPESIZE (EXISTING ELEMENT)<<<<<

=====
 ELEVATION DATA: UPSTREAM (FEET) = 63.60 DOWNSTREAM (FEET) = 63.20
 FLOW LENGTH (FEET) = 334.00 MANNING'S N = 0.013
 ASSUME FULL-FLOWING PIPELINE
 PIPE-FLOW VELOCITY (FEET/SEC.) = 6.79
 PIPE FLOW VELOCITY = (TOTAL FLOW) / (PIPE CROSS SECTION AREA)
 GIVEN PIPE DIAMETER (INCH) = 36.00 NUMBER OF PIPES = 1
 PIPE-FLOW (CFS) = 47.98
 PIPE TRAVEL TIME (MIN.) = 0.82 Tc (MIN.) = 19.69
 LONGEST FLOWPATH FROM NODE 105.10 TO NODE 107.00 = 2393.00 FEET.

 FLOW PROCESS FROM NODE 107.00 TO NODE 107.00 IS CODE = 81

>>>>> ADDITION OF SUBAREA TO MAINLINE PEAK FLOW<<<<<

=====
 MAINLINE Tc (MIN.) = 19.69
 * 100 YEAR RAINFALL INTENSITY (INCH/HR) = 2.821
 SUBAREA LOSS RATE DATA (AMC III):

DEVELOPMENT TYPE/ LAND USE	SCS SOIL GROUP	AREA (ACRES)	Fp (INCH/HR)	Ap (DECIMAL)	SCS CN
CONDOMINIUMS	A	1.10	0.40	0.350	52
RESIDENTIAL					
"5-7 DWELLINGS/ACRE"	A	1.70	0.40	0.500	52
RESIDENTIAL					
"5-7 DWELLINGS/ACRE"	B	0.20	0.30	0.500	76
COMMERCIAL	A	0.80	0.40	0.100	52

 SUBAREA AVERAGE PERVIOUS LOSS RATE, Fp (INCH/HR) = 0.39
 SUBAREA AVERAGE PERVIOUS AREA FRACTION, Ap = 0.372
 SUBAREA AREA (ACRES) = 3.80 SUBAREA RUNOFF (CFS) = 9.15
 EFFECTIVE AREA (ACRES) = 22.40 AREA-AVERAGED Fm (INCH/HR) = 0.14
 AREA-AVERAGED Fp (INCH/HR) = 0.34 AREA-AVERAGED Ap = 0.41
 TOTAL AREA (ACRES) = 22.4 PEAK FLOW RATE (CFS) = 54.00

 FLOW PROCESS FROM NODE 107.00 TO NODE 108.00 IS CODE = 31

>>>>> COMPUTE PIPE-FLOW TRAVEL TIME THRU SUBAREA<<<<<
 >>>>> USING COMPUTER-ESTIMATED PIPESIZE (NON-PRESSURE FLOW)<<<<<

=====
 ELEVATION DATA: UPSTREAM (FEET) = 63.20 DOWNSTREAM (FEET) = 62.50
 FLOW LENGTH (FEET) = 467.00 MANNING'S N = 0.013
 DEPTH OF FLOW IN 51.0 INCH PIPE IS 36.8 INCHES
 PIPE-FLOW VELOCITY (FEET/SEC.) = 4.92
 ESTIMATED PIPE DIAMETER (INCH) = 51.00 NUMBER OF PIPES = 1

PIPE-FLOW(CFS) = 54.00
 PIPE TRAVEL TIME(MIN.) = 1.58 Tc(MIN.) = 21.27
 LONGEST FLOWPATH FROM NODE 105.10 TO NODE 108.00 = 2860.00 FEET.

FLOW PROCESS FROM NODE 108.00 TO NODE 108.00 IS CODE = 81

>>>>>ADDITION OF SUBAREA TO MAINLINE PEAK FLOW<<<<<

MAINLINE Tc(MIN.) = 21.27

* 100 YEAR RAINFALL INTENSITY(INCH/HR) = 2.699

SUBAREA LOSS RATE DATA(AMC III):

DEVELOPMENT TYPE/ LAND USE	SCS SOIL GROUP	AREA (ACRES)	Fp (INCH/HR)	Ap (DECIMAL)	SCS CN
CONDOMINIUMS	A	5.00	0.40	0.350	52

SUBAREA AVERAGE PERVIOUS LOSS RATE, Fp(INCH/HR) = 0.40

SUBAREA AVERAGE PERVIOUS AREA FRACTION, Ap = 0.350

SUBAREA AREA(ACRES) = 5.00 SUBAREA RUNOFF(CFS) = 11.51

EFFECTIVE AREA(ACRES) = 27.40 AREA-AVERAGED Fm(INCH/HR) = 0.14

AREA-AVERAGED Fp(INCH/HR) = 0.35 AREA-AVERAGED Ap = 0.40

TOTAL AREA(ACRES) = 27.4 PEAK FLOW RATE(CFS) = 63.05

** PEAK FLOW RATE TABLE **

STREAM NUMBER	Q (CFS)	Tc (MIN.)	Intensity (INCH/HR)	Fp(Fm) (INCH/HR)	Ap	Ae (ACRES)	HEADWATER NODE	SOURCE FLOW
1	63.07	21.06	2.714	0.35(0.14)	0.40	27.2	100.00	0.0
2	63.05	21.27	2.699	0.35(0.14)	0.40	27.4	105.10	62.1

NEW PEAK FLOW DATA ARE:

PEAK FLOW RATE(CFS) = 63.07 Tc(MIN.) = 21.06

AREA-AVERAGED Fm(INCH/HR) = 0.14 AREA-AVERAGED Fp(INCH/HR) = 0.35

AREA-AVERAGED Ap = 0.40 EFFECTIVE AREA(ACRES) = 27.25

FLOW PROCESS FROM NODE 108.00 TO NODE 108.00 IS CODE = 81

>>>>>ADDITION OF SUBAREA TO MAINLINE PEAK FLOW<<<<<

MAINLINE Tc(MIN.) = 21.06

* 100 YEAR RAINFALL INTENSITY(INCH/HR) = 2.714

SUBAREA LOSS RATE DATA(AMC III):

DEVELOPMENT TYPE/ LAND USE	SCS SOIL GROUP	AREA (ACRES)	Fp (INCH/HR)	Ap (DECIMAL)	SCS CN
CONDOMINIUMS	A	0.80	0.40	0.350	52
CONDOMINIUMS	B	1.20	0.30	0.350	76

SUBAREA AVERAGE PERVIOUS LOSS RATE, Fp(INCH/HR) = 0.34

SUBAREA AVERAGE PERVIOUS AREA FRACTION, Ap = 0.350

SUBAREA AREA(ACRES) = 2.00 SUBAREA RUNOFF(CFS) = 4.67

EFFECTIVE AREA(ACRES) = 29.25 AREA-AVERAGED Fm(INCH/HR) = 0.14

AREA-AVERAGED Fp(INCH/HR) = 0.35 AREA-AVERAGED Ap = 0.40

TOTAL AREA(ACRES) = 29.4 PEAK FLOW RATE(CFS) = 67.74

FLOW PROCESS FROM NODE 108.00 TO NODE 109.00 IS CODE = 31

>>>>>COMPUTE PIPE-FLOW TRAVEL TIME THRU SUBAREA<<<<<

>>>>>USING COMPUTER-ESTIMATED PIPESIZE (NON-PRESSURE FLOW)<<<<<

ELEVATION DATA: UPSTREAM(FEET) = 62.50 DOWNSTREAM(FEET) = 62.20

FLOW LENGTH (FEET) = 213.00 MANNING'S N = 0.013
 DEPTH OF FLOW IN 54.0 INCH PIPE IS 42.8 INCHES
 PIPE-FLOW VELOCITY (FEET/SEC.) = 5.02
 ESTIMATED PIPE DIAMETER (INCH) = 54.00 NUMBER OF PIPES = 1
 PIPE-FLOW (CFS) = 67.74
 PIPE TRAVEL TIME (MIN.) = 0.71 Tc (MIN.) = 21.77
 LONGEST FLOWPATH FROM NODE 105.10 TO NODE 109.00 = 3073.00 FEET.

 FLOW PROCESS FROM NODE 109.00 TO NODE 109.00 IS CODE = 81

>>>>ADDITION OF SUBAREA TO MAINLINE PEAK FLOW<<<<

=====

MAINLINE Tc (MIN.) = 21.77
 * 100 YEAR RAINFALL INTENSITY (INCH/HR) = 2.663
 SUBAREA LOSS RATE DATA (AMC III):
 DEVELOPMENT TYPE/ SCS SOIL AREA Fp Ap SCS
 LAND USE GROUP (ACRES) (INCH/HR) (DECIMAL) CN
 CONDOMINIUMS A 3.20 0.40 0.350 52
 URBAN GOOD COVER
 "TURF" A 1.20 0.40 1.000 53
 SUBAREA AVERAGE PERVIOUS LOSS RATE, Fp (INCH/HR) = 0.40
 SUBAREA AVERAGE PERVIOUS AREA FRACTION, Ap = 0.527
 SUBAREA AREA (ACRES) = 4.40 SUBAREA RUNOFF (CFS) = 9.71
 EFFECTIVE AREA (ACRES) = 33.65 AREA-AVERAGED Fm (INCH/HR) = 0.15
 AREA-AVERAGED Fp (INCH/HR) = 0.36 AREA-AVERAGED Ap = 0.41
 TOTAL AREA (ACRES) = 33.8 PEAK FLOW RATE (CFS) = 76.11

 FLOW PROCESS FROM NODE 109.00 TO NODE 110.00 IS CODE = 41

>>>>COMPUTE PIPE-FLOW TRAVEL TIME THRU SUBAREA<<<<
 >>>>USING USER-SPECIFIED PIPESIZE (EXISTING ELEMENT)<<<<

=====

ELEVATION DATA: UPSTREAM (FEET) = 62.20 DOWNSTREAM (FEET) = 62.00
 FLOW LENGTH (FEET) = 207.00 MANNING'S N = 0.013
 ASSUME FULL-FLOWING PIPELINE
 PIPE-FLOW VELOCITY (FEET/SEC.) = 6.06
 PIPE FLOW VELOCITY = (TOTAL FLOW) / (PIPE CROSS SECTION AREA)
 GIVEN PIPE DIAMETER (INCH) = 48.00 NUMBER OF PIPES = 1
 PIPE-FLOW (CFS) = 76.11
 PIPE TRAVEL TIME (MIN.) = 0.57 Tc (MIN.) = 22.34
 LONGEST FLOWPATH FROM NODE 105.10 TO NODE 110.00 = 3280.00 FEET.

 FLOW PROCESS FROM NODE 110.00 TO NODE 110.00 IS CODE = 16

>>>>USER SPECIFIED CONSTANT SOURCE FLOW AT NODE<<<<

=====

USER-SPECIFIED CONSTANT SOURCE FLOW = 38.41 (CFS)
 USER-SPECIFIED AREA ASSOCIATED TO SOURCE FLOW = 17.60 (ACRES)
 * CUMULATIVE SOURCE FLOW DATA: FLOW (CFS) = 38.41 AREA (AC.) = 17.60
 * SUMMED DATA: FLOW (CFS) = 114.52 TOTAL AREA (ACRES) = 51.40

 FLOW PROCESS FROM NODE 110.00 TO NODE 111.00 IS CODE = 51

>>>>COMPUTE TRAPEZOIDAL CHANNEL FLOW<<<<

>>>>>TRAVELTIME THRU SUBAREA (EXISTING ELEMENT)<<<<<

ELEVATION DATA: UPSTREAM(FEET) = 62.00 DOWNSTREAM(FEET) = 60.20
CHANNEL LENGTH THRU SUBAREA(FEET) = 647.00 CHANNEL SLOPE = 0.0028
CHANNEL BASE(FEET) = 4.00 "Z" FACTOR = 1.000
MANNING'S FACTOR = 0.015 MAXIMUM DEPTH(FEET) = 6.00
* 100 YEAR RAINFALL INTENSITY(INCH/HR) = 2.528

SUBAREA LOSS RATE DATA(AMC III):

DEVELOPMENT TYPE/ LAND USE	SCS SOIL GROUP	AREA (ACRES)	Fp (INCH/HR)	Ap (DECIMAL)	SCS CN
COMMERCIAL	A	13.90	0.40	0.100	52
RESIDENTIAL					
"5-7 DWELLINGS/ACRE"	A	4.50	0.40	0.500	52
NATURAL POOR COVER					
"BARREN"	A	1.30	0.40	1.000	93
RESIDENTIAL					
"8-10 DWELLINGS/ACRE"	A	0.70	0.40	0.400	52

SUBAREA AVERAGE PERVIOUS LOSS RATE, Fp(INCH/HR) = 0.40
SUBAREA AVERAGE PERVIOUS AREA FRACTION, Ap = 0.256
TRAVEL TIME COMPUTED USING ESTIMATED FLOW(CFS) = 136.79
TRAVEL TIME THRU SUBAREA BASED ON VELOCITY(FEET/SEC.) = 7.15
AVERAGE FLOW DEPTH(FEET) = 2.81 TRAVEL TIME(MIN.) = 1.51
Tc(MIN.) = 23.85
SUBAREA AREA(ACRES) = 20.40 SUBAREA RUNOFF(CFS) = 44.53
EFFECTIVE AREA(ACRES) = 54.05 AREA-AVERAGED Fm(INCH/HR) = 0.13
AREA-AVERAGED Fp(INCH/HR) = 0.37 AREA-AVERAGED Ap = 0.35
TOTAL AREA(ACRES) = 54.2 PEAK FLOW RATE(CFS) = 116.54

END OF SUBAREA CHANNEL FLOW HYDRAULICS:

DEPTH(FEET) = 3.00 FLOW VELOCITY(FEET/SEC.) = 7.39
* TOTAL SOURCE FLOW(CFS) = 38.41
LONGEST FLOWPATH FROM NODE 105.10 TO NODE 111.00 = 3927.00 FEET.

END OF STUDY SUMMARY:

TOTAL AREA(ACRES) = 54.2 TC(MIN.) = 23.85
EFFECTIVE AREA(ACRES) = 54.05 AREA-AVERAGED Fm(INCH/HR) = 0.13
AREA-AVERAGED Fp(INCH/HR) = 0.37 AREA-AVERAGED Ap = 0.355
PEAK FLOW RATE(CFS) = 116.54
* CUMULATIVE SOURCE FLOW DATA: FLOW(CFS) = 38.41 AREA(AC.) = 17.6
* SUMMED DATA: FLOW(CFS) = 154.95 TOTAL AREA(ACRES) = 71.8

** PEAK FLOW RATE TABLE **

STREAM NUMBER	Q (CFS)	Tc (MIN.)	Intensity (INCH/HR)	Fp(Fm) (INCH/HR)	Ap	Ae (ACRES)	HEADWATER NODE	SOURCE FLOW
1	116.54	23.85	2.528	0.37(0.13)	0.35	54.0	100.00	38.4
2	116.26	24.06	2.515	0.37(0.13)	0.36	54.2	105.10	62.1

END OF RATIONAL METHOD ANALYSIS

RATIONAL METHOD HYDROLOGY COMPUTER PROGRAM PACKAGE
(Reference: 1986 ORANGE COUNTY HYDROLOGY CRITERION)
(c) Copyright 1983-2012 Advanced Engineering Software (aes)
Ver. 19.0 Release Date: 06/01/2012 License ID 1286

Analysis prepared by:

Psomas

***** DESCRIPTION OF STUDY *****
* STANTON TOWN CENTER - SPECIFIC PLAN UPDATE - ULTIMATE CONDITION *
* WATERSHED F - 100-YR STORM EVENT - AMC III *
* SAB *

FILE NAME: STCPF100.DAT
TIME/DATE OF STUDY: 19:23 10/04/2021

=====

USER SPECIFIED HYDROLOGY AND HYDRAULIC MODEL INFORMATION:

=====

--*TIME-OF-CONCENTRATION MODEL*--

USER SPECIFIED STORM EVENT (YEAR) = 100.00
SPECIFIED MINIMUM PIPE SIZE (INCH) = 18.00
SPECIFIED PERCENT OF GRADIENTS (DECIMAL) TO USE FOR FRICTION SLOPE = 0.90
DATA BANK RAINFALL USED
ANTECEDENT MOISTURE CONDITION (AMC) III ASSUMED FOR RATIONAL METHOD

USER-DEFINED STREET-SECTIONS FOR COUPLED PIPEFLOW AND STREETFLOW MODEL

NO.	HALF- WIDTH (FT)	CROWN TO CROSSFALL (FT)	STREET-CROSSFALL: IN- / OUT- / PARK- SIDE / SIDE / WAY	CURB HEIGHT (FT)	GUTTER-GEOMETRIES: WIDTH LIP HIKE (FT) (FT) (FT)	MANNING FACTOR (n)
1	30.0	20.0	0.018/0.018/0.020	0.67	2.00 0.0312 0.167	0.0150

GLOBAL STREET FLOW-DEPTH CONSTRAINTS:

1. Relative Flow-Depth = 0.00 FEET
as (Maximum Allowable Street Flow Depth) - (Top-of-Curb)
2. (Depth)*(Velocity) Constraint = 6.0 (FT*FT/S)
*SIZE PIPE WITH A FLOW CAPACITY GREATER THAN
OR EQUAL TO THE UPSTREAM TRIBUTARY PIPE.*
*USER-SPECIFIED MINIMUM TOPOGRAPHIC SLOPE ADJUSTMENT NOT SELECTED

FLOW PROCESS FROM NODE 600.00 TO NODE 601.00 IS CODE = 21

>>>>>RATIONAL METHOD INITIAL SUBAREA ANALYSIS<<<<<
>>USE TIME-OF-CONCENTRATION NOMOGRAPH FOR INITIAL SUBAREA<<

=====

INITIAL SUBAREA FLOW-LENGTH (FEET) = 278.00
ELEVATION DATA: UPSTREAM (FEET) = 69.00 DOWNSTREAM (FEET) = 68.00

$T_c = K * [(LENGTH ** 3.00) / (ELEVATION CHANGE)] ** 0.20$
 SUBAREA ANALYSIS USED MINIMUM T_c (MIN.) = 10.537
 * 100 YEAR RAINFALL INTENSITY (INCH/HR) = 4.036
 SUBAREA T_c AND LOSS RATE DATA (AMC III):

DEVELOPMENT TYPE/ LAND USE	SCS SOIL GROUP	AREA (ACRES)	F_p (INCH/HR)	A_p (DECIMAL)	SCS CN	T_c (MIN.)
CONDOMINIUMS	A	0.10	0.40	0.350	52	10.54
NATURAL POOR COVER "BARREN"	A	0.60	0.40	1.000	93	15.37

 SUBAREA AVERAGE PERVIOUS LOSS RATE, F_p (INCH/HR) = 0.40
 SUBAREA AVERAGE PERVIOUS AREA FRACTION, A_p = 0.907
 SUBAREA RUNOFF (CFS) = 2.31
 TOTAL AREA (ACRES) = 0.70 PEAK FLOW RATE (CFS) = 2.31

 FLOW PROCESS FROM NODE 601.00 TO NODE 602.00 IS CODE = 51

>>>>> COMPUTE TRAPEZOIDAL CHANNEL FLOW<<<<<
 >>>>> TRAVELTIME THRU SUBAREA (EXISTING ELEMENT)<<<<<

CHANNEL LENGTH THRU SUBAREA (FEET) = 200.00
 REPRESENTATIVE CHANNEL SLOPE = 0.0020
 CHANNEL BASE (FEET) = 5.00 "Z" FACTOR = 3.000
 MANNING'S FACTOR = 0.030 MAXIMUM DEPTH (FEET) = 3.00
 * 100 YEAR RAINFALL INTENSITY (INCH/HR) = 3.518
 SUBAREA LOSS RATE DATA (AMC III):

DEVELOPMENT TYPE/ LAND USE	SCS SOIL GROUP	AREA (ACRES)	F_p (INCH/HR)	A_p (DECIMAL)	SCS CN
CONDOMINIUMS	A	0.30	0.40	0.350	52
NATURAL POOR COVER "BARREN"	A	0.20	0.40	1.000	93
CONDOMINIUMS	B	0.10	0.30	0.350	76
NATURAL POOR COVER "BARREN"	B	0.30	0.30	1.000	97

 SUBAREA AVERAGE PERVIOUS LOSS RATE, F_p (INCH/HR) = 0.35
 SUBAREA AVERAGE PERVIOUS AREA FRACTION, A_p = 0.711
 TRAVEL TIME COMPUTED USING ESTIMATED FLOW (CFS) = 3.64
 TRAVEL TIME THRU SUBAREA BASED ON VELOCITY (FEET/SEC.) = 1.17
 AVERAGE FLOW DEPTH (FEET) = 0.48 TRAVEL TIME (MIN.) = 2.85
 T_c (MIN.) = 13.39
 SUBAREA AREA (ACRES) = 0.90 SUBAREA RUNOFF (CFS) = 2.65
 EFFECTIVE AREA (ACRES) = 1.60 AREA-AVERAGED F_m (INCH/HR) = 0.30
 AREA-AVERAGED F_p (INCH/HR) = 0.37 AREA-AVERAGED A_p = 0.80
 TOTAL AREA (ACRES) = 1.6 PEAK FLOW RATE (CFS) = 4.64

 END OF SUBAREA CHANNEL FLOW HYDRAULICS:
 DEPTH (FEET) = 0.55 FLOW VELOCITY (FEET/SEC.) = 1.26
 LONGEST FLOWPATH FROM NODE 600.00 TO NODE 602.00 = 478.00 FEET.

 FLOW PROCESS FROM NODE 602.00 TO NODE 603.00 IS CODE = 51

>>>>> COMPUTE TRAPEZOIDAL CHANNEL FLOW<<<<<
 >>>>> TRAVELTIME THRU SUBAREA (EXISTING ELEMENT)<<<<<

CHANNEL LENGTH THRU SUBAREA (FEET) = 288.00
 REPRESENTATIVE CHANNEL SLOPE = 0.0020

```

CHANNEL BASE (FEET) = 5.00 "Z" FACTOR = 3.000
MANNING'S FACTOR = 0.030 MAXIMUM DEPTH (FEET) = 3.00
* 100 YEAR RAINFALL INTENSITY (INCH/HR) = 3.086
SUBAREA LOSS RATE DATA (AMC III):
  DEVELOPMENT TYPE/      SCS SOIL  AREA      Fp      Ap      SCS
    LAND USE          GROUP  (ACRES)  (INCH/HR)  (DECIMAL)  CN
CONDOMINIUMS             A       0.30      0.40      0.350     52
CONDOMINIUMS             B       0.60      0.30      0.350     76
NATURAL POOR COVER
"BARREN"                 B       0.40      0.30      1.000     97
SUBAREA AVERAGE PERVIOUS LOSS RATE, Fp (INCH/HR) = 0.31
SUBAREA AVERAGE PERVIOUS AREA FRACTION, Ap = 0.550
TRAVEL TIME COMPUTED USING ESTIMATED FLOW (CFS) = 6.34
TRAVEL TIME THRU SUBAREA BASED ON VELOCITY (FEET/SEC.) = 1.39
AVERAGE FLOW DEPTH (FEET) = 0.65 TRAVEL TIME (MIN.) = 3.44
Tc (MIN.) = 16.83
SUBAREA AREA (ACRES) = 1.30 SUBAREA RUNOFF (CFS) = 3.41
EFFECTIVE AREA (ACRES) = 2.90 AREA-AVERAGED Fm (INCH/HR) = 0.24
AREA-AVERAGED Fp (INCH/HR) = 0.35 AREA-AVERAGED Ap = 0.69
TOTAL AREA (ACRES) = 2.9 PEAK FLOW RATE (CFS) = 7.42

END OF SUBAREA CHANNEL FLOW HYDRAULICS:
DEPTH (FEET) = 0.71 FLOW VELOCITY (FEET/SEC.) = 1.46
LONGEST FLOWPATH FROM NODE 600.00 TO NODE 603.00 = 766.00 FEET.

*****
FLOW PROCESS FROM NODE 603.00 TO NODE 603.00 IS CODE = 81
-----
>>>>>ADDITION OF SUBAREA TO MAINLINE PEAK FLOW<<<<<
=====
MAINLINE Tc (MIN.) = 16.83
* 100 YEAR RAINFALL INTENSITY (INCH/HR) = 3.086
SUBAREA LOSS RATE DATA (AMC III):
  DEVELOPMENT TYPE/      SCS SOIL  AREA      Fp      Ap      SCS
    LAND USE          GROUP  (ACRES)  (INCH/HR)  (DECIMAL)  CN
CONDOMINIUMS             B      12.90      0.30      0.350     76
SUBAREA AVERAGE PERVIOUS LOSS RATE, Fp (INCH/HR) = 0.30
SUBAREA AVERAGE PERVIOUS AREA FRACTION, Ap = 0.350
SUBAREA AREA (ACRES) = 12.90 SUBAREA RUNOFF (CFS) = 34.61
EFFECTIVE AREA (ACRES) = 15.80 AREA-AVERAGED Fm (INCH/HR) = 0.13
AREA-AVERAGED Fp (INCH/HR) = 0.32 AREA-AVERAGED Ap = 0.41
TOTAL AREA (ACRES) = 15.8 PEAK FLOW RATE (CFS) = 42.04

*****
FLOW PROCESS FROM NODE 603.00 TO NODE 604.00 IS CODE = 31
-----
>>>>>COMPUTE PIPE-FLOW TRAVEL TIME THRU SUBAREA<<<<<
>>>>>USING COMPUTER-ESTIMATED PIPESIZE (NON-PRESSURE FLOW)<<<<<
=====
REPRESENTATIVE SLOPE = 0.0020
FLOW LENGTH (FEET) = 190.00 MANNING'S N = 0.013
DEPTH OF FLOW IN 42.0 INCH PIPE IS 33.9 INCHES
PIPE-FLOW VELOCITY (FEET/SEC.) = 5.06
ESTIMATED PIPE DIAMETER (INCH) = 42.00 NUMBER OF PIPES = 1
PIPE-FLOW (CFS) = 42.04
PIPE TRAVEL TIME (MIN.) = 0.63 Tc (MIN.) = 17.46
LONGEST FLOWPATH FROM NODE 600.00 TO NODE 604.00 = 956.00 FEET.

```

FLOW PROCESS FROM NODE 604.00 TO NODE 604.00 IS CODE = 81

>>>>>ADDITION OF SUBAREA TO MAINLINE PEAK FLOW<<<<<
=====

MAINLINE Tc(MIN.) = 17.46
* 100 YEAR RAINFALL INTENSITY(INCH/HR) = 3.022
SUBAREA LOSS RATE DATA(AMC III):
DEVELOPMENT TYPE/ SCS SOIL AREA Fp Ap SCS
LAND USE GROUP (ACRES) (INCH/HR) (DECIMAL) CN
CONDOMINIUMS A 2.90 0.40 0.350 52
COMMERCIAL B 1.20 0.30 0.100 76
SUBAREA AVERAGE PERVIOUS LOSS RATE, Fp(INCH/HR) = 0.39
SUBAREA AVERAGE PERVIOUS AREA FRACTION, Ap = 0.277
SUBAREA AREA(ACRES) = 4.10 SUBAREA RUNOFF(CFS) = 10.75
EFFECTIVE AREA(ACRES) = 19.90 AREA-AVERAGED Fm(INCH/HR) = 0.13
AREA-AVERAGED Fp(INCH/HR) = 0.33 AREA-AVERAGED Ap = 0.38
TOTAL AREA(ACRES) = 19.9 PEAK FLOW RATE(CFS) = 51.88

FLOW PROCESS FROM NODE 604.00 TO NODE 605.00 IS CODE = 31

>>>>>COMPUTE PIPE-FLOW TRAVEL TIME THRU SUBAREA<<<<<
>>>>>USING COMPUTER-ESTIMATED PIPESIZE (NON-PRESSURE FLOW)<<<<<
=====

REPRESENTATIVE SLOPE = 0.0020
FLOW LENGTH(FEET) = 335.00 MANNING'S N = 0.013
DEPTH OF FLOW IN 48.0 INCH PIPE IS 34.0 INCHES
PIPE-FLOW VELOCITY(FEET/SEC.) = 5.45
ESTIMATED PIPE DIAMETER(INCH) = 48.00 NUMBER OF PIPES = 1
PIPE-FLOW(CFS) = 51.88
PIPE TRAVEL TIME(MIN.) = 1.03 Tc(MIN.) = 18.48
LONGEST FLOWPATH FROM NODE 600.00 TO NODE 605.00 = 1291.00 FEET.

FLOW PROCESS FROM NODE 605.00 TO NODE 605.00 IS CODE = 81

>>>>>ADDITION OF SUBAREA TO MAINLINE PEAK FLOW<<<<<
=====

MAINLINE Tc(MIN.) = 18.48
* 100 YEAR RAINFALL INTENSITY(INCH/HR) = 2.925
SUBAREA LOSS RATE DATA(AMC III):
DEVELOPMENT TYPE/ SCS SOIL AREA Fp Ap SCS
LAND USE GROUP (ACRES) (INCH/HR) (DECIMAL) CN
CONDOMINIUMS B 3.90 0.30 0.350 76
NATURAL POOR COVER
"BARREN" B 1.60 0.30 1.000 97
SUBAREA AVERAGE PERVIOUS LOSS RATE, Fp(INCH/HR) = 0.30
SUBAREA AVERAGE PERVIOUS AREA FRACTION, Ap = 0.539
SUBAREA AREA(ACRES) = 5.50 SUBAREA RUNOFF(CFS) = 13.68
EFFECTIVE AREA(ACRES) = 25.40 AREA-AVERAGED Fm(INCH/HR) = 0.13
AREA-AVERAGED Fp(INCH/HR) = 0.32 AREA-AVERAGED Ap = 0.42
TOTAL AREA(ACRES) = 25.4 PEAK FLOW RATE(CFS) = 63.82

FLOW PROCESS FROM NODE 605.00 TO NODE 606.00 IS CODE = 41

>>>>COMPUTE PIPE-FLOW TRAVEL TIME THRU SUBAREA<<<<
>>>>USING USER-SPECIFIED PIPESIZE (EXISTING ELEMENT)<<<<
=====

REPRESENTATIVE SLOPE = 0.0020
FLOW LENGTH(FEET) = 568.00 MANNING'S N = 0.013
ASSUME FULL-FLOWING PIPELINE
PIPE-FLOW VELOCITY(FEET/SEC.) = 9.03
PIPE FLOW VELOCITY = (TOTAL FLOW)/(PIPE CROSS SECTION AREA)
GIVEN PIPE DIAMETER(INCH) = 36.00 NUMBER OF PIPES = 1
PIPE-FLOW(CFS) = 63.82
PIPE TRAVEL TIME(MIN.) = 1.05 Tc(MIN.) = 19.53
LONGEST FLOWPATH FROM NODE 600.00 TO NODE 606.00 = 1859.00 FEET.

FLOW PROCESS FROM NODE 606.00 TO NODE 606.00 IS CODE = 81

>>>>ADDITION OF SUBAREA TO MAINLINE PEAK FLOW<<<<
=====

MAINLINE Tc(MIN.) = 19.53
* 100 YEAR RAINFALL INTENSITY(INCH/HR) = 2.834
SUBAREA LOSS RATE DATA(AMC III):
DEVELOPMENT TYPE/ SCS SOIL AREA Fp Ap SCS
LAND USE GROUP (ACRES) (INCH/HR) (DECIMAL) CN
CONDOMINIUMS A 5.70 0.40 0.350 52
COMMERCIAL B 0.90 0.30 0.100 76
SUBAREA AVERAGE PVIOUS LOSS RATE, Fp(INCH/HR) = 0.40
SUBAREA AVERAGE PVIOUS AREA FRACTION, Ap = 0.316
SUBAREA AREA(ACRES) = 6.60 SUBAREA RUNOFF(CFS) = 16.09
EFFECTIVE AREA(ACRES) = 32.00 AREA-AVERAGED Fm(INCH/HR) = 0.13
AREA-AVERAGED Fp(INCH/HR) = 0.33 AREA-AVERAGED Ap = 0.40
TOTAL AREA(ACRES) = 32.0 PEAK FLOW RATE(CFS) = 77.83
=====

END OF STUDY SUMMARY:
TOTAL AREA(ACRES) = 32.0 TC(MIN.) = 19.53
EFFECTIVE AREA(ACRES) = 32.00 AREA-AVERAGED Fm(INCH/HR) = 0.13
AREA-AVERAGED Fp(INCH/HR) = 0.33 AREA-AVERAGED Ap = 0.397
PEAK FLOW RATE(CFS) = 77.83
=====

=====

END OF RATIONAL METHOD ANALYSIS

RATIONAL METHOD HYDROLOGY COMPUTER PROGRAM PACKAGE
(Reference: 1986 ORANGE COUNTY HYDROLOGY CRITERION)
(c) Copyright 1983-2012 Advanced Engineering Software (aes)
Ver. 19.0 Release Date: 06/01/2012 License ID 1286

Analysis prepared by:

Psomas

***** DESCRIPTION OF STUDY *****
* STANTON TOWN CENTER - SPECIFIC PLAN UPDATE - ULTIMATE CONDITION *
* WATERSHED G - 100-YEAR STORM - AMC III *
* SAB *

FILE NAME: STCPG100.DAT
TIME/DATE OF STUDY: 18:59 10/04/2021

=====

USER SPECIFIED HYDROLOGY AND HYDRAULIC MODEL INFORMATION:

=====

--*TIME-OF-CONCENTRATION MODEL*--

USER SPECIFIED STORM EVENT (YEAR) = 100.00
SPECIFIED MINIMUM PIPE SIZE (INCH) = 18.00
SPECIFIED PERCENT OF GRADIENTS (DECIMAL) TO USE FOR FRICTION SLOPE = 0.90
DATA BANK RAINFALL USED
ANTECEDENT MOISTURE CONDITION (AMC) III ASSUMED FOR RATIONAL METHOD

USER-DEFINED STREET-SECTIONS FOR COUPLED PIPEFLOW AND STREETFLOW MODEL									
	HALF- WIDTH	CROWN TO CROSSFALL	STREET-CROSSFALL: IN- / OUT- / PARK- SIDE / SIDE / WAY	CURB HEIGHT (FT)	GUTTER-GEOMETRIES: WIDTH (FT)	LIP (FT)	HIKE (FT)	MANNING FACTOR (n)	
NO.	(FT)	(FT)							
1	30.0	20.0	0.018/0.018/0.020	0.67	2.00	0.0312	0.167	0.0150	

GLOBAL STREET FLOW-DEPTH CONSTRAINTS:

1. Relative Flow-Depth = 0.00 FEET
as (Maximum Allowable Street Flow Depth) - (Top-of-Curb)
2. (Depth)*(Velocity) Constraint = 6.0 (FT*FT/S)
*SIZE PIPE WITH A FLOW CAPACITY GREATER THAN
OR EQUAL TO THE UPSTREAM TRIBUTARY PIPE.*
*USER-SPECIFIED MINIMUM TOPOGRAPHIC SLOPE ADJUSTMENT NOT SELECTED

FLOW PROCESS FROM NODE 700.00 TO NODE 701.00 IS CODE = 21

>>>>>RATIONAL METHOD INITIAL SUBAREA ANALYSIS<<<<<
>>USE TIME-OF-CONCENTRATION NOMOGRAPH FOR INITIAL SUBAREA<<
=====

INITIAL SUBAREA FLOW-LENGTH (FEET) = 320.00
ELEVATION DATA: UPSTREAM (FEET) = 70.00 DOWNSTREAM (FEET) = 68.50

$T_c = K * [(LENGTH^{**} 3.00) / (ELEVATION\ CHANGE)]^{**0.20}$
 SUBAREA ANALYSIS USED MINIMUM T_c (MIN.) = 10.572
 * 100 YEAR RAINFALL INTENSITY (INCH/HR) = 4.029
 SUBAREA T_c AND LOSS RATE DATA (AMC III):

DEVELOPMENT TYPE/ LAND USE	SCS SOIL GROUP	AREA (ACRES)	F_p (INCH/HR)	A_p (DECIMAL)	SCS CN	T_c (MIN.)
CONDOMINIUMS	A	0.90	0.40	0.350	52	10.57

 SUBAREA AVERAGE PERVIOUS LOSS RATE, F_p (INCH/HR) = 0.40
 SUBAREA AVERAGE PERVIOUS AREA FRACTION, A_p = 0.350
 SUBAREA RUNOFF (CFS) = 3.15
 TOTAL AREA (ACRES) = 0.90 PEAK FLOW RATE (CFS) = 3.15

 FLOW PROCESS FROM NODE 701.00 TO NODE 702.00 IS CODE = 31

>>>>>COMPUTE PIPE-FLOW TRAVEL TIME THRU SUBAREA<<<<<
 >>>>>USING COMPUTER-ESTIMATED PIPESIZE (NON-PRESSURE FLOW)<<<<<
 =====
 REPRESENTATIVE SLOPE = 0.0020
 FLOW LENGTH (FEET) = 172.00 MANNING'S N = 0.013
 DEPTH OF FLOW IN 18.0 INCH PIPE IS 11.2 INCHES
 PIPE-FLOW VELOCITY (FEET/SEC.) = 2.74
 ESTIMATED PIPE DIAMETER (INCH) = 18.00 NUMBER OF PIPES = 1
 PIPE-FLOW (CFS) = 3.15
 PIPE TRAVEL TIME (MIN.) = 1.05 T_c (MIN.) = 11.62
 LONGEST FLOWPATH FROM NODE 700.00 TO NODE 702.00 = 492.00 FEET.

 FLOW PROCESS FROM NODE 702.00 TO NODE 702.00 IS CODE = 81

>>>>>ADDITION OF SUBAREA TO MAINLINE PEAK FLOW<<<<<
 =====
 MAINLINE T_c (MIN.) = 11.62
 * 100 YEAR RAINFALL INTENSITY (INCH/HR) = 3.816
 SUBAREA LOSS RATE DATA (AMC III):

DEVELOPMENT TYPE/ LAND USE	SCS SOIL GROUP	AREA (ACRES)	F_p (INCH/HR)	A_p (DECIMAL)	SCS CN
CONDOMINIUMS	A	1.30	0.40	0.350	52
NATURAL POOR COVER "BARREN"	A	0.10	0.40	1.000	93

 SUBAREA AVERAGE PERVIOUS LOSS RATE, F_p (INCH/HR) = 0.40
 SUBAREA AVERAGE PERVIOUS AREA FRACTION, A_p = 0.396
 SUBAREA AREA (ACRES) = 1.40 SUBAREA RUNOFF (CFS) = 4.61
 EFFECTIVE AREA (ACRES) = 2.30 AREA-AVERAGED F_m (INCH/HR) = 0.15
 AREA-AVERAGED F_p (INCH/HR) = 0.40 AREA-AVERAGED A_p = 0.38
 TOTAL AREA (ACRES) = 2.3 PEAK FLOW RATE (CFS) = 7.59

 FLOW PROCESS FROM NODE 702.00 TO NODE 703.00 IS CODE = 31

>>>>>COMPUTE PIPE-FLOW TRAVEL TIME THRU SUBAREA<<<<<
 >>>>>USING COMPUTER-ESTIMATED PIPESIZE (NON-PRESSURE FLOW)<<<<<
 =====
 REPRESENTATIVE SLOPE = 0.0030
 FLOW LENGTH (FEET) = 292.00 MANNING'S N = 0.013
 DEPTH OF FLOW IN 21.0 INCH PIPE IS 15.9 INCHES
 PIPE-FLOW VELOCITY (FEET/SEC.) = 3.89

ESTIMATED PIPE DIAMETER(INCH) = 21.00 NUMBER OF PIPES = 1
PIPE-FLOW(CFS) = 7.59
PIPE TRAVEL TIME(MIN.) = 1.25 Tc(MIN.) = 12.87
LONGEST FLOWPATH FROM NODE 700.00 TO NODE 703.00 = 784.00 FEET.

FLOW PROCESS FROM NODE 703.00 TO NODE 703.00 IS CODE = 81

>>>>>ADDITION OF SUBAREA TO MAINLINE PEAK FLOW<<<<<
=====

MAINLINE Tc(MIN.) = 12.87
* 100 YEAR RAINFALL INTENSITY(INCH/HR) = 3.599
SUBAREA LOSS RATE DATA(AMC III):
DEVELOPMENT TYPE/ SCS SOIL AREA Fp Ap SCS
LAND USE GROUP (ACRES) (INCH/HR) (DECIMAL) CN
CONDOMINIUMS A 3.00 0.40 0.350 52
NATURAL POOR COVER
"BARREN" A 0.20 0.40 1.000 93
SUBAREA AVERAGE PERVIOUS LOSS RATE, Fp(INCH/HR) = 0.40
SUBAREA AVERAGE PERVIOUS AREA FRACTION, Ap = 0.391
SUBAREA AREA(ACRES) = 3.20 SUBAREA RUNOFF(CFS) = 9.91
EFFECTIVE AREA(ACRES) = 5.50 AREA-AVERAGED Fm(INCH/HR) = 0.15
AREA-AVERAGED Fp(INCH/HR) = 0.40 AREA-AVERAGED Ap = 0.39
TOTAL AREA(ACRES) = 5.5 PEAK FLOW RATE(CFS) = 17.05

FLOW PROCESS FROM NODE 703.00 TO NODE 704.00 IS CODE = 31

>>>>>COMPUTE PIPE-FLOW TRAVEL TIME THRU SUBAREA<<<<<
>>>>>USING COMPUTER-ESTIMATED PIPESIZE (NON-PRESSURE FLOW)<<<<<
=====

REPRESENTATIVE SLOPE = 0.0030
FLOW LENGTH(FEET) = 122.00 MANNING'S N = 0.013
DEPTH OF FLOW IN 30.0 INCH PIPE IS 20.3 INCHES
PIPE-FLOW VELOCITY(FEET/SEC.) = 4.82
ESTIMATED PIPE DIAMETER(INCH) = 30.00 NUMBER OF PIPES = 1
PIPE-FLOW(CFS) = 17.05
PIPE TRAVEL TIME(MIN.) = 0.42 Tc(MIN.) = 13.29
LONGEST FLOWPATH FROM NODE 700.00 TO NODE 704.00 = 906.00 FEET.

FLOW PROCESS FROM NODE 704.00 TO NODE 704.00 IS CODE = 81

>>>>>ADDITION OF SUBAREA TO MAINLINE PEAK FLOW<<<<<
=====

MAINLINE Tc(MIN.) = 13.29
* 100 YEAR RAINFALL INTENSITY(INCH/HR) = 3.533
SUBAREA LOSS RATE DATA(AMC III):
DEVELOPMENT TYPE/ SCS SOIL AREA Fp Ap SCS
LAND USE GROUP (ACRES) (INCH/HR) (DECIMAL) CN
CONDOMINIUMS A 0.80 0.40 0.350 52
CONDOMINIUMS B 7.40 0.30 0.350 76
SUBAREA AVERAGE PERVIOUS LOSS RATE, Fp(INCH/HR) = 0.31
SUBAREA AVERAGE PERVIOUS AREA FRACTION, Ap = 0.350
SUBAREA AREA(ACRES) = 8.20 SUBAREA RUNOFF(CFS) = 25.27
EFFECTIVE AREA(ACRES) = 13.70 AREA-AVERAGED Fm(INCH/HR) = 0.13
AREA-AVERAGED Fp(INCH/HR) = 0.35 AREA-AVERAGED Ap = 0.36

TOTAL AREA (ACRES) = 13.7 PEAK FLOW RATE (CFS) = 42.00

FLOW PROCESS FROM NODE 704.00 TO NODE 705.00 IS CODE = 31

>>>>>COMPUTE PIPE-FLOW TRAVEL TIME THRU SUBAREA<<<<<

>>>>>USING COMPUTER-ESTIMATED PIPESIZE (NON-PRESSURE FLOW)<<<<<

=====

REPRESENTATIVE SLOPE = 0.0020

FLOW LENGTH (FEET) = 840.00 MANNING'S N = 0.013

DEPTH OF FLOW IN 42.0 INCH PIPE IS 33.8 INCHES

PIPE-FLOW VELOCITY (FEET/SEC.) = 5.06

ESTIMATED PIPE DIAMETER (INCH) = 42.00 NUMBER OF PIPES = 1

PIPE-FLOW (CFS) = 42.00

PIPE TRAVEL TIME (MIN.) = 2.77 Tc (MIN.) = 16.06

LONGEST FLOWPATH FROM NODE 700.00 TO NODE 705.00 = 1746.00 FEET.

=====

END OF STUDY SUMMARY:

TOTAL AREA (ACRES) = 13.7 TC (MIN.) = 16.06

EFFECTIVE AREA (ACRES) = 13.70 AREA-AVERAGED Fm (INCH/HR) = 0.13

AREA-AVERAGED Fp (INCH/HR) = 0.35 AREA-AVERAGED Ap = 0.364

PEAK FLOW RATE (CFS) = 42.00

=====

END OF RATIONAL METHOD ANALYSIS

RATIONAL METHOD HYDROLOGY COMPUTER PROGRAM PACKAGE
(Reference: 1986 ORANGE COUNTY HYDROLOGY CRITERION)
(c) Copyright 1983-2012 Advanced Engineering Software (aes)
Ver. 19.0 Release Date: 06/01/2012 License ID 1286

Analysis prepared by:

Psomas

***** DESCRIPTION OF STUDY *****
* STANTON TOWN CENTER - SPECIFIC PLAN UPDATE - ULTIMATE CONDITION *
* WATERSHED H - 100-YEAR STORM EVENT - AMC III *
* SAB *

FILE NAME: STCPH100.DAT
TIME/DATE OF STUDY: 19:42 10/04/2021

=====

USER SPECIFIED HYDROLOGY AND HYDRAULIC MODEL INFORMATION:

=====

--*TIME-OF-CONCENTRATION MODEL*--

USER SPECIFIED STORM EVENT (YEAR) = 100.00
SPECIFIED MINIMUM PIPE SIZE (INCH) = 18.00
SPECIFIED PERCENT OF GRADIENTS (DECIMAL) TO USE FOR FRICTION SLOPE = 0.90
DATA BANK RAINFALL USED
ANTECEDENT MOISTURE CONDITION (AMC) III ASSUMED FOR RATIONAL METHOD

USER-DEFINED STREET-SECTIONS FOR COUPLED PIPEFLOW AND STREETFLOW MODEL

NO.	HALF- WIDTH (FT)	CROWN TO CROSSFALL (FT)	STREET-CROSSFALL: IN- / OUT- / PARK- SIDE / SIDE / WAY	CURB HEIGHT (FT)	GUTTER-GEOMETRIES: WIDTH LIP HIKE (FT) (FT) (FT)	MANNING FACTOR (n)
1	30.0	20.0	0.018/0.018/0.020	0.67	2.00 0.0312 0.167	0.0150

=====

GLOBAL STREET FLOW-DEPTH CONSTRAINTS:

1. Relative Flow-Depth = 0.00 FEET
as (Maximum Allowable Street Flow Depth) - (Top-of-Curb)
2. (Depth)*(Velocity) Constraint = 6.0 (FT*FT/S)
*SIZE PIPE WITH A FLOW CAPACITY GREATER THAN
OR EQUAL TO THE UPSTREAM TRIBUTARY PIPE.*
*USER-SPECIFIED MINIMUM TOPOGRAPHIC SLOPE ADJUSTMENT NOT SELECTED

FLOW PROCESS FROM NODE 800.00 TO NODE 801.00 IS CODE = 21

>>>>>RATIONAL METHOD INITIAL SUBAREA ANALYSIS<<<<<
>>USE TIME-OF-CONCENTRATION NOMOGRAPH FOR INITIAL SUBAREA<<

=====

INITIAL SUBAREA FLOW-LENGTH (FEET) = 370.00
ELEVATION DATA: UPSTREAM (FEET) = 74.50 DOWNSTREAM (FEET) = 73.40

$T_c = K * [(LENGTH ** 3.00) / (ELEVATION CHANGE)] ** 0.20$
 SUBAREA ANALYSIS USED MINIMUM T_c (MIN.) = 12.273
 * 100 YEAR RAINFALL INTENSITY (INCH/HR) = 3.699
 SUBAREA T_c AND LOSS RATE DATA (AMC III):

DEVELOPMENT TYPE/ LAND USE	SCS SOIL GROUP	AREA (ACRES)	F_p (INCH/HR)	A_p (DECIMAL)	SCS CN	T_c (MIN.)
CONDOMINIUMS	A	1.50	0.40	0.350	52	12.27

 SUBAREA AVERAGE PERVIOUS LOSS RATE, F_p (INCH/HR) = 0.40
 SUBAREA AVERAGE PERVIOUS AREA FRACTION, A_p = 0.350
 SUBAREA RUNOFF (CFS) = 4.80
 TOTAL AREA (ACRES) = 1.50 PEAK FLOW RATE (CFS) = 4.80

 FLOW PROCESS FROM NODE 801.00 TO NODE 802.00 IS CODE = 61

>>>>> COMPUTE STREET FLOW TRAVEL TIME THRU SUBAREA <<<<<
 >>>>> (STANDARD CURB SECTION USED) <<<<<

REPRESENTATIVE SLOPE = 0.0020
 STREET LENGTH (FEET) = 510.00 CURB HEIGHT (INCHES) = 8.0
 STREET HALFWIDTH (FEET) = 32.00

DISTANCE FROM CROWN TO CROSSFALL GRADEBREAK (FEET) = 18.00
 INSIDE STREET CROSSFALL (DECIMAL) = 0.017
 OUTSIDE STREET CROSSFALL (DECIMAL) = 0.020

SPECIFIED NUMBER OF HALFSTREETS CARRYING RUNOFF = 1
 STREET PARKWAY CROSSFALL (DECIMAL) = 0.020
 Manning's FRICTION FACTOR for Streetflow Section (curb-to-curb) = 0.0150
 Manning's FRICTION FACTOR for Back-of-Walk Flow Section = 0.0200

**TRAVEL TIME COMPUTED USING ESTIMATED FLOW (CFS) = 8.99
 STREETFLOW MODEL RESULTS USING ESTIMATED FLOW:
 STREET FLOW DEPTH (FEET) = 0.62
 HALFSTREET FLOOD WIDTH (FEET) = 24.44
 AVERAGE FLOW VELOCITY (FEET/SEC.) = 1.62
 PRODUCT OF DEPTH & VELOCITY (FT*FT/SEC.) = 1.00
 STREET FLOW TRAVEL TIME (MIN.) = 5.26 T_c (MIN.) = 17.53
 * 100 YEAR RAINFALL INTENSITY (INCH/HR) = 3.015

SUBAREA LOSS RATE DATA (AMC III):

DEVELOPMENT TYPE/ LAND USE	SCS SOIL GROUP	AREA (ACRES)	F_p (INCH/HR)	A_p (DECIMAL)	SCS CN
CONDOMINIUMS	A	1.40	0.40	0.350	52
CONDOMINIUMS	B	1.80	0.30	0.350	76

 SUBAREA AVERAGE PERVIOUS LOSS RATE, F_p (INCH/HR) = 0.34
 SUBAREA AVERAGE PERVIOUS AREA FRACTION, A_p = 0.350
 SUBAREA AREA (ACRES) = 3.20 SUBAREA RUNOFF (CFS) = 8.34
 EFFECTIVE AREA (ACRES) = 4.70 AREA-AVERAGED F_m (INCH/HR) = 0.13
 AREA-AVERAGED F_p (INCH/HR) = 0.36 AREA-AVERAGED A_p = 0.35
 TOTAL AREA (ACRES) = 4.7 PEAK FLOW RATE (CFS) = 12.22

END OF SUBAREA STREET FLOW HYDRAULICS:
 DEPTH (FEET) = 0.67 HALFSTREET FLOOD WIDTH (FEET) = 28.01
 FLOW VELOCITY (FEET/SEC.) = 1.74 DEPTH*VELOCITY (FT*FT/SEC.) = 1.17
 LONGEST FLOWPATH FROM NODE 800.00 TO NODE 802.00 = 880.00 FEET.

FLOW PROCESS FROM NODE 802.00 TO NODE 803.00 IS CODE = 61

>>>>>COMPUTE STREET FLOW TRAVEL TIME THRU SUBAREA<<<<<
>>>>>(STANDARD CURB SECTION USED)<<<<<

REPRESENTATIVE SLOPE = 0.0027
STREET LENGTH(FEET) = 936.00 CURB HEIGHT(INCHES) = 8.0
STREET HALFWIDTH(FEET) = 32.00

DISTANCE FROM CROWN TO CROSSFALL GRADEBREAK(FEET) = 18.00
INSIDE STREET CROSSFALL(DECIMAL) = 0.017
OUTSIDE STREET CROSSFALL(DECIMAL) = 0.020

SPECIFIED NUMBER OF HALFSTREETS CARRYING RUNOFF = 1
STREET PARKWAY CROSSFALL(DECIMAL) = 0.020
Manning's FRICTION FACTOR for Streetflow Section(curbs-to-curbs) = 0.0150
Manning's FRICTION FACTOR for Back-of-Walk Flow Section = 0.0200

**TRAVEL TIME COMPUTED USING ESTIMATED FLOW(CFS) = 20.34
STREETFLOW MODEL RESULTS USING ESTIMATED FLOW:
STREET FLOW DEPTH(FEET) = 0.74
HALFSTREET FLOOD WIDTH(FEET) = 35.81
AVERAGE FLOW VELOCITY(FEET/SEC.) = 2.18
PRODUCT OF DEPTH&VELOCITY(FT*FT/SEC.) = 1.62
STREET FLOW TRAVEL TIME(MIN.) = 7.15 Tc(MIN.) = 24.68
* 100 YEAR RAINFALL INTENSITY(INCH/HR) = 2.479
SUBAREA LOSS RATE DATA(AMC III):
DEVELOPMENT TYPE/ SCS SOIL AREA Fp Ap SCS
LAND USE GROUP (ACRES) (INCH/HR) (DECIMAL) CN
CONDOMINIUMS B 7.60 0.30 0.350 76
SUBAREA AVERAGE PERVIOUS LOSS RATE, Fp(INCH/HR) = 0.30
SUBAREA AVERAGE PERVIOUS AREA FRACTION, Ap = 0.350
SUBAREA AREA(ACRES) = 7.60 SUBAREA RUNOFF(CFS) = 16.24
EFFECTIVE AREA(ACRES) = 12.30 AREA-AVERAGED Fm(INCH/HR) = 0.11
AREA-AVERAGED Fp(INCH/HR) = 0.32 AREA-AVERAGED Ap = 0.35
TOTAL AREA(ACRES) = 12.3 PEAK FLOW RATE(CFS) = 26.19

END OF SUBAREA STREET FLOW HYDRAULICS:
DEPTH(FEET) = 0.74 HALFSTREET FLOOD WIDTH(FEET) = 35.88
FLOW VELOCITY(FEET/SEC.) = 2.18 DEPTH*VELOCITY(FT*FT/SEC.) = 1.62
*NOTE: INITIAL SUBAREA NOMOGRAPH WITH SUBAREA PARAMETERS,
AND L = 936.0 FT WITH ELEVATION-DROP = 2.5 FT, IS 19.5 CFS,
WHICH EXCEEDS THE TOP-OF-CURB STREET CAPACITY AT NODE 803.00
LONGEST FLOWPATH FROM NODE 800.00 TO NODE 803.00 = 1816.00 FEET.

FLOW PROCESS FROM NODE 803.00 TO NODE 804.00 IS CODE = 61

>>>>>COMPUTE STREET FLOW TRAVEL TIME THRU SUBAREA<<<<<
>>>>>(STANDARD CURB SECTION USED)<<<<<

REPRESENTATIVE SLOPE = 0.0027
STREET LENGTH(FEET) = 367.00 CURB HEIGHT(INCHES) = 8.0
STREET HALFWIDTH(FEET) = 32.00

DISTANCE FROM CROWN TO CROSSFALL GRADEBREAK(FEET) = 18.00
INSIDE STREET CROSSFALL(DECIMAL) = 0.017

OUTSIDE STREET CROSSFALL(DECIMAL) = 0.020

SPECIFIED NUMBER OF HALFSTREETS CARRYING RUNOFF = 1

STREET PARKWAY CROSSFALL(DECIMAL) = 0.020

Manning's FRICTION FACTOR for Streetflow Section(curb-to-curb) = 0.0150

Manning's FRICTION FACTOR for Back-of-Walk Flow Section = 0.0200

**TRAVEL TIME COMPUTED USING ESTIMATED FLOW(CFS) = 34.87

STREET FLOW SPLITS OVER STREET-CROWN

FULL DEPTH(FEET) = 0.74 FLOOD WIDTH(FEET) = 35.88

FULL HALF-STREET VELOCITY(FEET/SEC.) = 2.18

SPLIT DEPTH(FEET) = 0.68 SPLIT FLOOD WIDTH(FEET) = 28.40

SPLIT FLOW(CFS) = 14.52 SPLIT VELOCITY(FEET/SEC.) = 2.04

STREETFLOW MODEL RESULTS USING ESTIMATED FLOW:

STREET FLOW DEPTH(FEET) = 0.74

HALFSTREET FLOOD WIDTH(FEET) = 35.88

AVERAGE FLOW VELOCITY(FEET/SEC.) = 2.18

PRODUCT OF DEPTH&VELOCITY(FT*FT/SEC.) = 1.62

STREET FLOW TRAVEL TIME(MIN.) = 2.81 Tc(MIN.) = 27.48

* 100 YEAR RAINFALL INTENSITY(INCH/HR) = 2.330

SUBAREA LOSS RATE DATA(AMC III):

DEVELOPMENT TYPE/ LAND USE	SCS SOIL GROUP	AREA (ACRES)	Fp (INCH/HR)	Ap (DECIMAL)	SCS CN
CONDOMINIUMS	B	8.40	0.30	0.350	76
URBAN GOOD COVER "TURF"	B	0.30	0.30	1.000	77
SUBAREA AVERAGE PERVIOUS LOSS RATE, Fp(INCH/HR) = 0.30					
SUBAREA AVERAGE PERVIOUS AREA FRACTION, Ap = 0.372					
SUBAREA AREA(ACRES) = 8.70 SUBAREA RUNOFF(CFS) = 17.37					
EFFECTIVE AREA(ACRES) = 21.00 AREA-AVERAGED Fm(INCH/HR) = 0.11					
AREA-AVERAGED Fp(INCH/HR) = 0.31 AREA-AVERAGED Ap = 0.36					
TOTAL AREA(ACRES) = 21.0 PEAK FLOW RATE(CFS) = 41.92					

END OF SUBAREA STREET FLOW HYDRAULICS:

DEPTH(FEET) = 0.75 HALFSTREET FLOOD WIDTH(FEET) = 36.15

FLOW VELOCITY(FEET/SEC.) = 2.20 DEPTH*VELOCITY(FT*FT/SEC.) = 1.65

*NOTE: INITIAL SUBAREA NOMOGRAPH WITH SUBAREA PARAMETERS,

AND L = 367.0 FT WITH ELEVATION-DROP = 1.0 FT, IS 27.8 CFS,

WHICH EXCEEDS THE TOP-OF-CURB STREET CAPACITY AT NODE 804.00

LONGEST FLOWPATH FROM NODE 800.00 TO NODE 804.00 = 2183.00 FEET.

=====

END OF STUDY SUMMARY:

TOTAL AREA(ACRES) = 21.0 TC(MIN.) = 27.48

EFFECTIVE AREA(ACRES) = 21.00 AREA-AVERAGED Fm(INCH/HR) = 0.11

AREA-AVERAGED Fp(INCH/HR) = 0.31 AREA-AVERAGED Ap = 0.359

PEAK FLOW RATE(CFS) = 41.92

=====

END OF RATIONAL METHOD ANALYSIS

Appendix E

Noise Calculations

Construction Generated Noise

Building Type Office, Hotel, Hospital, School, Public Works **Distance (ft)**

Construction Noise at 50 Feet (dBA Leq) 50

Construction Phase	All Applicable Equipment in Use¹
Ground Clearing/Demolition	84
Excavation	89
Foundation Construction	78
Building Construction	87
Finishing and Site Cleanup	89

Construction Noise (dBA Leq) 25

Construction Phase	All Applicable Equipment in Use¹
Ground Clearing/Demolition	90
Excavation (Site Preparation)	95
Foundation Construction	84
Building Construction	93
Paving	95

Construction Noise (dBA Leq) 50

Construction Phase	All Applicable Equipment in Use¹
Ground Clearing/Demolition	84
Excavation (Site Preparation)	89
Foundation Construction	78
Building Construction	87
Paving	89

Construction Noise (dBA Leq) 100

Construction Phase	All Applicable Equipment in Use¹
Ground Clearing/Demolition	78
Excavation (Site Preparation)	83
Foundation Construction	72
Building Construction	81
Paving	83

Construction Noise (dBA Leq) 200

Construction Phase	All Applicable Equipment in Use¹
Ground Clearing/Demolition	72
Excavation (Site Preparation)	77
Foundation Construction	66
Building Construction	75
Paving	77

Source: Bolt, Beranek and Newman, "Noise from Construction Equipment and Operations, Building Equipment, and Home Appliances," prepared for the USEPA, December 31, 1971. Based on analysis for Office Building, Hotel, Hospital, School, and Public Works.

Construction Generated Vibration

Vibration exposure at 10 feet		Closest Distance (feet):	10
	Approximate RMS a 66	Approximate RMS 73.000	
Equipment	inch/second	inch/second	
Impact pile driver	1.518	6.000	
Vibratory roller	0.21	0.830	
Caisson Drill	0.089	0.352	
Large bulldozer	0.089	0.352	
Small bulldozer	0.003	0.012	
Jackhammer	0.035	0.138	
Loaded trucks	0.076	0.300	
	Criteria	0.120	
Vibration exposure at 20 feet		Closest Distance (feet):	20
	Approximate RMS a Velocity at 25 ft, inch/second	Approximate RMS Velocity Level, inch/second	
Equipment			
Impact pile driver	1.518	2.121	
Vibratory roller	0.21	0.293	
Caisson Drill	0.089	0.124	
Large bulldozer	0.089	0.124	
Small bulldozer	0.003	0.004	
Jackhammer	0.035	0.049	
Loaded trucks	0.076	0.106	
	Criteria	0.120	
Vibration exposure at 30 feet		Closest Distance (feet):	30
	Approximate RMS a Velocity at 25 ft, inch/second	Approximate RMS Velocity Level, inch/second	
Equipment			
Impact pile driver	1.518	1.155	
Vibratory roller	0.21	0.160	
Caisson Drill	0.089	0.068	
Large bulldozer	0.089	0.068	
Small bulldozer	0.003	0.002	
Jackhammer	0.035	0.027	
Loaded trucks	0.076	0.058	
	Criteria	0.120	
Vibration exposure at 40 feet		Closest Distance (feet):	40
	Approximate RMS a Velocity at 25 ft, inch/second	Approximate RMS Velocity Level, inch/second	
Equipment			
Impact pile driver	1.518	0.750	
Vibratory roller	0.21	0.104	
Caisson Drill	0.089	0.044	
Large bulldozer	0.089	0.044	
Small bulldozer	0.003	0.001	
Jackhammer	0.035	0.017	
Loaded trucks	0.076	0.038	
	Criteria	0.120	
Vibration exposure at 50 feet		Closest Distance (feet):	50
	Approximate RMS a Velocity at 25 ft, inch/second	Approximate RMS Velocity Level, inch/second	
Equipment			
Impact pile driver	1.518	0.537	
Vibratory roller	0.21	0.074	
Caisson Drill	0.089	0.031	
Large bulldozer	0.089	0.031	
Small bulldozer	0.003	0.001	
Jackhammer	0.035	0.012	
Loaded trucks	0.076	0.027	
	Criteria	0.120	
Based on distance to nearest structure			
¹ Determined based on use of jackhammers or pneumatic hammers that may be used for pavement demolition at a distance of 25 feet			
Notes: RMS velocity calculated from vibration level (VdB) using the reference of one microinch/second.			
Source: Based on methodology from the United States Department of Transportation Federal Transit Administration, <i>Transit Noise and Vibration Impact Assessment</i> (2006).			

Stanton Town Center Specific Plan

Roadway Segment	d e c e y	24-hour Traffic Volume			Distance to CNEL from Roadway Centerline														Noise Level (CNEL or Ldn) at Distance from Roadway Centerline				Noise Level (CNEL or Ldn) at Distance from Roadway Centerline				Noise Level (CNEL or Ldn) at Distance from Roadway Centerline				Noise Level (CNEL or Ldn) at Distance from Roadway Centerline									
		Existing	Future Without Project	Future With Project	Existing				Future No Project				Future With Project				Change From Existing	Change due to Project	Existing		Future No Proj	Future Plus Proj		Change From Existing	Change due to Project	Existing		Future No Proj	Future Plus Proj		Change From Existing	Change due to Project								
					50.0 Feet	60 CNEL	65 CNEL	70 CNEL	50.0 Feet	60 CNEL	65 CNEL	70 CNEL	50.0 Feet	60 CNEL	65 CNEL	70 CNEL			50 feet	60 feet		50 feet	60 feet			50 feet	60 feet		50 feet	60 feet			50 feet	60 feet	50 feet	60 feet	50 feet	60 feet	50 feet	60 feet
Cerritos, W of Rose	40	13,100	14,900	14,900	72	293	136	63	72	319	148	69	72	319	148	69	0.6	0.00	71.5	71.5	71.5	72.1	72.1	72.1	72.1	72.1	72.1	72.1	72.1	72.1	72.1	+0.6	---							
Cerritos, E of Dale	40	12,600	14,000	14,100	71	285	132	61	72	306	142	66	72	307	143	66	0.5	0.03	71.3	71.3	71.3	71.8	71.8	71.8	71.8	71.8	71.8	71.8	71.8	71.8	71.8	+0.5	+0.03							
Katella, W of Beach	40	21,500	24,600	24,600	74	407	189	88	74	446	207	96	74	446	207	96	0.6	0.00	73.7	73.7	73.7	74.2	74.2	74.2	74.2	74.2	74.2	74.2	74.2	74.2	74.2	+0.6	---							
Katella, E of Court	40	21,600	24,400	24,500	74	409	190	88	74	443	206	95	74	444	206	96	0.5	0.02	73.7	73.7	73.7	74.2	74.2	74.2	74.2	74.2	74.2	74.2	74.2	74.2	74.2	+0.5	+0.02							
Beach, N of Cerritos	45	44,100	49,800	50,100	78	758	352	163	78	822	381	177	78	825	383	178	0.6	0.03	77.7	77.7	77.7	78.2	78.2	78.2	78.2	78.2	78.2	78.2	78.2	78.2	78.2	+0.6	+0.03							
Beach, S of Katella	45	46,200	52,200	52,500	78	782	363	168	78	848	394	183	78	851	395	183	0.6	0.02	77.9	77.9	77.9	78.4	78.4	78.4	78.4	78.4	78.4	78.4	78.4	78.4	78.4	+0.6	+0.02							

Assumptions:

Simplified to 2 lanes
future
Noise path decay parameter for hard site

6.1 meters= 20.0
6.1 meters= 20.0

Fleet Mix

92% Autos
3% Medium Trucks
5% Heavy Trucks
Time of Day:
70% Day
15% Evening
15% Night

Calculations using methods of Federal Highway Administration *Highway Traffic Noise Prediction Model*,

December, 1978. Baseline California vehicle noise levels from Caltrans, TAN 95-03, 1995

Source of standard assumptions:

24-hour distribution of traffic volumes:

70% day (7-7), 15% evening (7-10), 15% night (10-7)

Analysis of L.A. County 24-hour traffic counts for selected arterial streets

conducted by Pat Mann for Inglewood Noise Element, 1974

Truck Mix

ARB standard fleet mix for air quality analysis

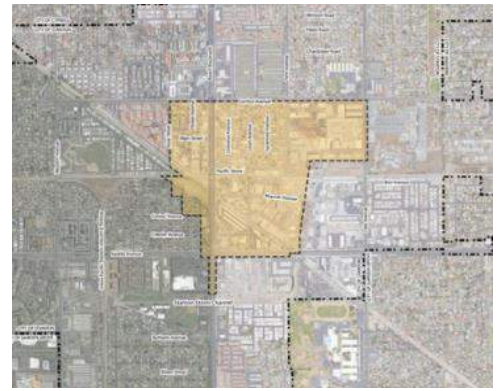
Heavy trucks for noise model includes heavy diesel tractor-trailers only

Medium trucks for noise model includes buses and bobtail trucks

Autos includes cars, vans, pickups and light trucks

Appendix F
Traffic Impact Study (TIS)

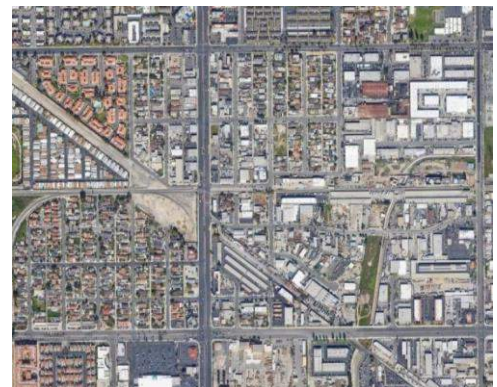
Stanton Town Center Specific Plan Traffic Impact Study Stanton, California



PREPARED FOR



November 2023



Balancing the Natural and Built Environment

PSOMAS

TABLE OF CONTENTS

<u>1. INTRODUCTION</u>	<u>1</u>
1.1. STUDY AREA _____	3
1.2. ANALYSIS METHODOLOGY _____	7
1.2.1. INTERSECTION CAPACITY UTILIZATION (ICU) _____	8
1.2.2. HIGHWAY CAPACITY MANUAL (HCM) _____	8
<u>2. EXISTING STUDY AREA CONDITIONS</u>	<u>9</u>
2.1. ROADWAY NETWORK _____	9
2.2. TRAFFIC VOLUMES _____	10
<u>3. PROPOSED PROJECT</u>	<u>12</u>
<u>4. PROJECTED TRAFFIC VOLUMES</u>	<u>14</u>
4.1. PROJECT AREA VOLUMES _____	14
4.1.1. EXISTING PROJECT TRIP GENERATION _____	14
4.1.2. PROJECT TRIP DISTRIBUTION _____	14
4.1.3. PROPOSED PROJECT TRIP GENERATION _____	14
4.1.4. PROJECT TRAFFIC VOLUMES _____	18
4.2. EXISTING YEAR (2022) _____	21
4.2.1. EXISTING PLUS PROJECT TRAFFIC VOLUMES _____	21
4.3. BUILDOUT YEAR (2050) _____	21
4.3.1. BACKGROUND GROWTH _____	21
4.3.2. BUILDOUT YEAR TRAFFIC VOLUMES _____	21
4.3.3. BUILDOUT YEAR PLUS PROJECT TRAFFIC VOLUMES _____	21
<u>5. OPERATIONAL ANALYSIS – EXISTING YEAR (2022)</u>	<u>25</u>
5.1. EXISTING CONDITIONS _____	25
5.2. EXISTING PLUS PROJECT CONDITIONS _____	25
5.3. EXISTING PLUS PROJECT IMPACT EVALUATION _____	26

6.	<u>OPERATIONAL ANALYSIS – BUILDOUT YEAR (2050)</u>	<u>28</u>
6.1.	2050 CUMULATIVE CONDITIONS _____	28
6.2.	2050 CUMULATIVE PLUS PROJECT CONDITIONS _____	28
6.3.	2050 CUMULATIVE PLUS PROJECT SIGNIFICANT IMPACT EVALUATION _____	29
7.	<u>VEHICLE MILES TRAVELED</u>	<u>31</u>
8.	<u>SUMMARY</u>	<u>32</u>
9.	<u>REFERENCE</u>	<u>34</u>

APPENDIX A – TRAFFIC VOLUME DATA

APPENDIX B – ICU SPREADSHEETS AND HCM REPORTS – EXISTING CONDITIONS

APPENDIX C – ICU SPREADSHEETS AND HCM REPORTS – EXISTING PLUS PROJECT
CONDITIONS

APPENDIX D – ICU SPREADSHEETS AND HCM REPORTS – 2050 CUMULATIVE CONDITIONS

APPENDIX E – ICU SPREADSHEETS AND HCM REPORTS – 2050 CUMULATIVE PLUS PROJECT
CONDITIONS

LIST OF TABLES

TABLE 1. INTERSECTION LEVEL OF SERVICE DEFINITIONS	7
TABLE 2. EXISTING TRIP GENERATION	15
TABLE 3. PROPOSED PROJECT TRIP GENERATION	17
TABLE 4. PROJECT TRIP GENERATION – 139 MULTIFAMILY UNITS ONLY	18
TABLE 5. EXISTING PLUS PROJECT IMPACT ANALYSIS	27
TABLE 6. 2050 CUMULATIVE PLUS PROJECT IMPACT ANALYSIS	30

LIST OF FIGURES

FIGURE 1. PROPOSED LAND USE PLAN	2
FIGURE 2. PROJECT LOCATION	4
FIGURE 3. STUDY INTERSECTIONS	5
FIGURE 4. LANE GEOMETRY AT STUDY INTERSECTIONS	6
FIGURE 5. EXISTING PEAK HOUR TRAFFIC VOLUMES (2022)	11
FIGURE 6. PROPOSED PROJECT AREA HEIGHT RESTRICTIONS	13
FIGURE 7. EXTERNAL TRIP DISTRIBUTION	16
FIGURE 8. ESTIMATED EXISTING PROJECT AREA TRAFFIC VOLUMES	19
FIGURE 9. PROPOSED PROJECT TRAFFIC VOLUMES	20
FIGURE 10. EXISTING PLUS PROJECT TRAFFIC VOLUMES	22
FIGURE 11. 2050 CUMULATIVE TRAFFIC VOLUMES	23
FIGURE 12. 2050 CUMULATIVE PLUS PROJECT TRAFFIC VOLUMES	24

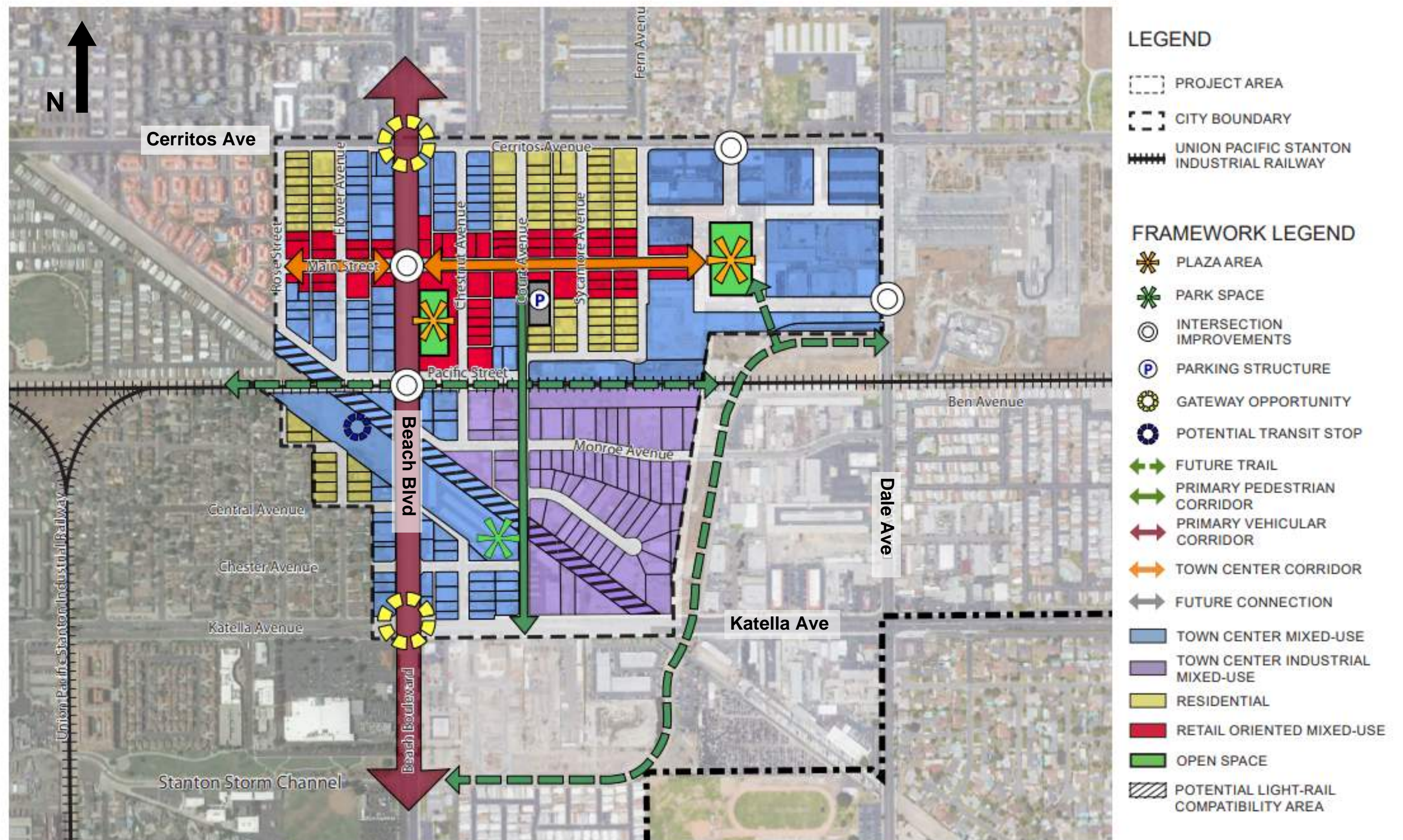
1. INTRODUCTION

This Traffic Impact Study (TIS) provides an analysis of the update to the Town Center Specific Plan which covers a 156.9-acre area in the northern portion of the City of Stanton. The proposed Specific Plan is shown in Figure 1. The project area currently includes a mix of small commercial developments, single-family and multi-family residential uses, a Southern California Edison (SCE) substation, and industrial uses. The proposed project is expected to include retail-oriented pedestrian-friendly mixed-use and industrial mixed-use districts while protecting the existing single-family uses.

The existing General Plan for the City allows for 1,399 multi-family units within the plan area. 4 of which have already been constructed. The Town Center Specific Plan, which is the subject of this report, allows for an additional 139 multi-family units. An Initial Study/Mitigated Negative Declaration (IS/MND) is prepared to analyze the potential impacts of the Project. While the IS/MND provides CEQA clearance for future projects within the Specific Plan area, any project/development beyond the 1,534 multi-family units or any commercial or industrial projects would require their own CEQA documentation.

This TIS provides an evaluation of the worst-case scenario of development of the Specific Plan area (i.e. most dense). As this report will illustrate, even the worst-case scenario is not expected to result in a significant impact on transportation. Further, no improvements are expected to be required at any of the study intersections.

Traffic impact analyses were conducted for existing conditions (2022) and buildout conditions (2050) with and without the project. The project boundaries, the study area, and the traffic impact analysis methodology used in this study are described in the following sections.



Architecture + Planning
888.456.5849
ktgy.com



EXHIBIT 1
LAND USE PLAN

TOWN CENTER SPECIFIC PLAN
STANTON, CA
20200398



NTS
JULY
2021

1.1. STUDY AREA

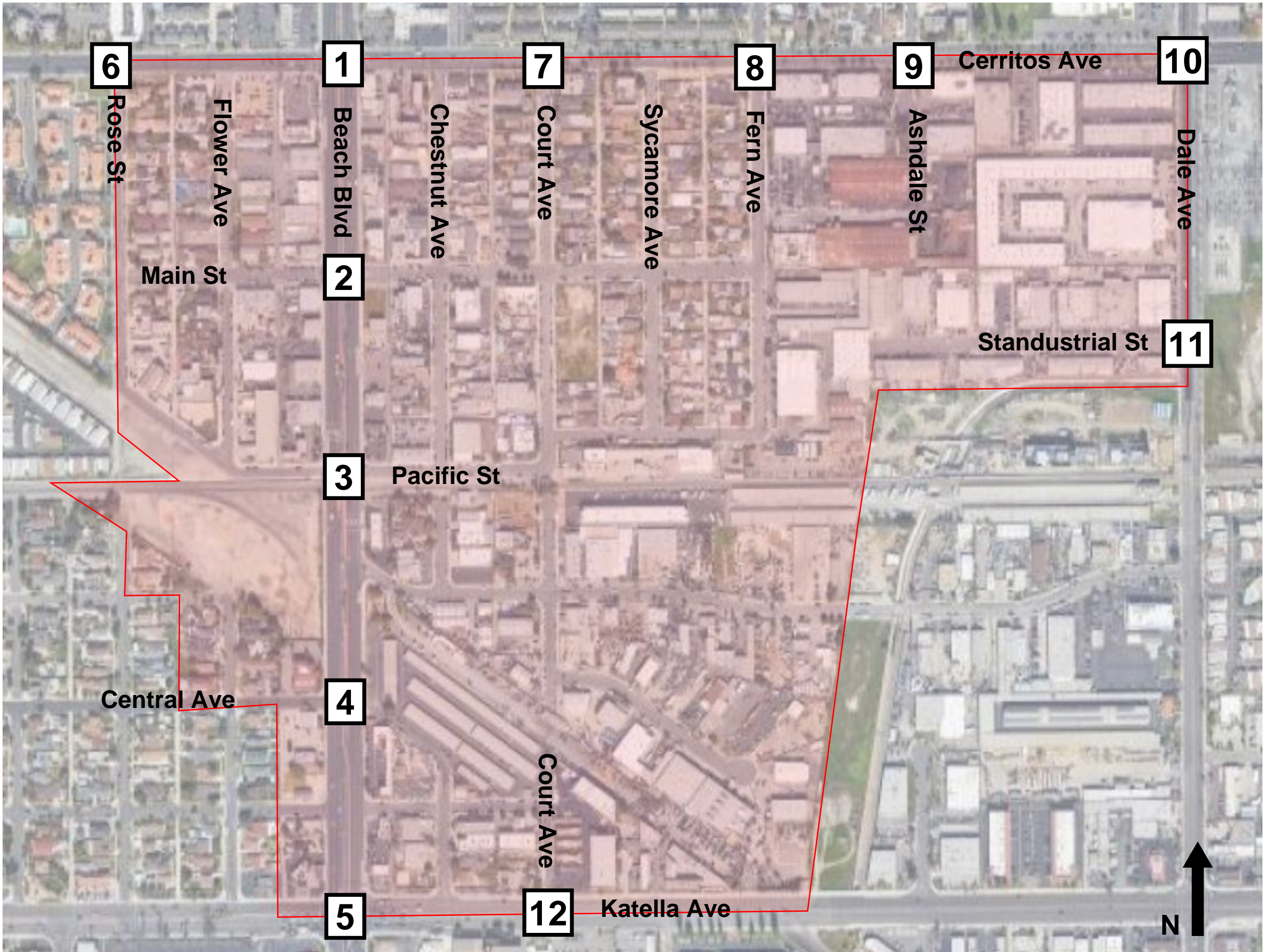
The City of Stanton is located in northwestern Orange County. The Town Center Specific Plan project includes a 156.9-acre area in the northern portion of the City of Stanton. The Specific Plan area is surrounded by Cerritos Avenue to the north, Dale Avenue to the east, Katella Avenue to the south, and Rose Street to the west. Existing land uses within the Specific Plan area boundaries include small commercial and automotive-related uses along Beach Boulevard; single-family and multi-family residential uses in the north and west; a Southern California Edison (SCE) substation and industrial uses in the east; and industrial and commercial uses in the south. The Pacific Electric Corridor runs diagonally through the Specific Plan area in a northwest-southeast direction and the Union Pacific Railroad oriented in an east-west direction bisects the Specific Plan area. The study intersections listed below were selected in coordination with the City engineer.

1. Cerritos Avenue and Beach Boulevard
2. Main Street and Beach Boulevard
3. Pacific Street and Beach Boulevard
4. Central Avenue and Beach Boulevard
5. Katella Avenue and Beach Boulevard
6. Cerritos Avenue and Rose Street
7. Cerritos Avenue and Court Avenue
8. Cerritos Avenue and Fern Avenue
9. Cerritos Avenue and Ashdale Street
10. Cerritos Avenue and Dale Avenue
11. Standustrial Street and Dale Avenue
12. Katella Avenue and Court Avenue

Figure 2 and 3 shows the Specific Plan area location and the study intersections, respectively. Figure 4 shows the existing lane geometry at each study intersection.

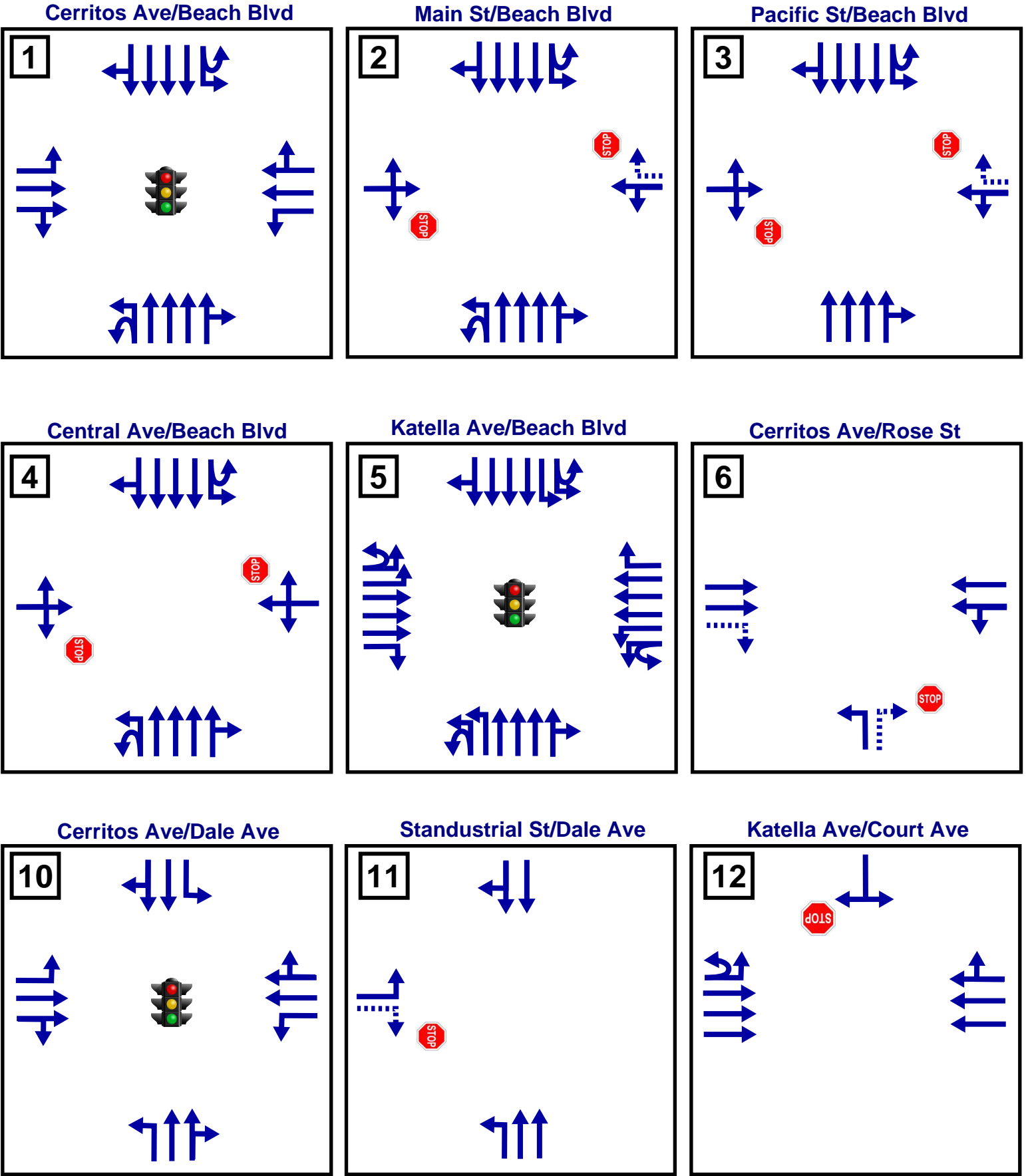
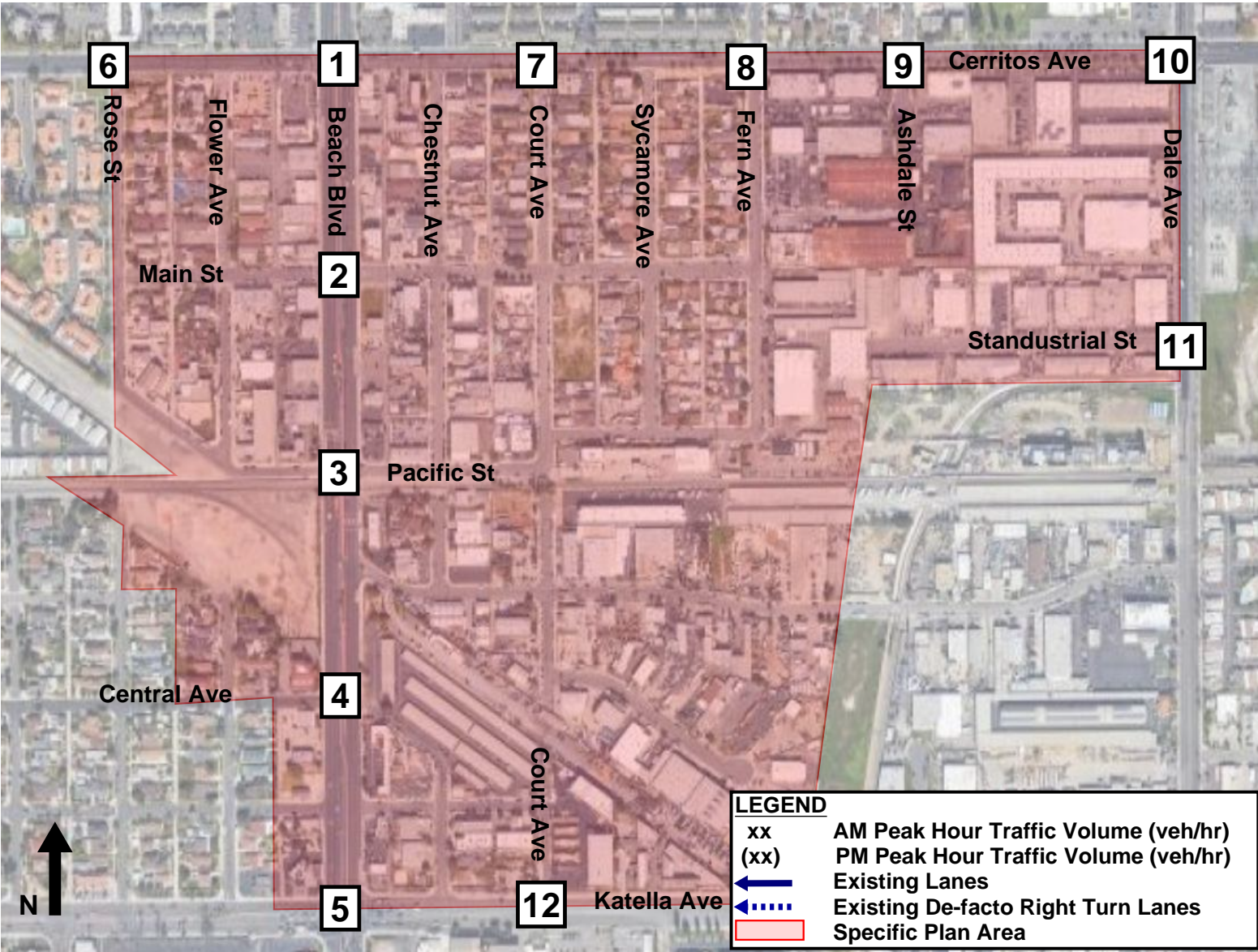
Figure 2. Project Location





Specific Plan Area

Figure 3.
Study Intersections



1.2. ANALYSIS METHODOLOGY

Because the environmental documentation is tiering off the General Plan Environmental Impact Report, the analysis in this report includes analysis of Level of Service (LOS) for the study intersections to determine whether the additional units exacerbate the previously disclosed LOS impact. Level of Service (LOS) is the typical measure used to characterize the quality of traffic operations at an intersection or roadway segment. LOS A represents relatively free operating conditions, whereas LOS F has unstable flow and congestion with volumes at or near the capacity of the facility. Excessive delays and queues can occur when the LOS is not acceptable. Table 1 provides descriptions and thresholds for LOS A through LOS F for each intersection evaluation methodology used in this report.

Table 1. Intersection Level of Service Definitions

Level of Service	Description	Intersection Volume to Capacity (V/C) Ratio/ICU Value	Signalized Intersection Delay (sec/veh)	Unsignalized Intersection Delay (sec/veh)
A	Primarily free-flow operation	0.000 - 0.600	≤10	≤10
B	Reasonably unimpeded operation	>0.600 - 0.700	>10 and ≤20	>10 and ≤15
C	Stable operation	>0.700 - 0.800	>20 and ≤35	>15 and ≤25
D	Less than stable conditions - small increases in flow may cause substantial increases in delay	>0.800 - 0.900	>35 and ≤55	>25 and ≤35
E	Unstable operation and significant delay	>0.900 - 1.000	>55 and ≤80	>35 and ≤50
F	Congested conditions, including flow at extremely low speed	>1.000	>80	>50

The traffic generated by the project or by the project in combination with other projects in the area could worsen the LOS of a facility. To assess the potential traffic impacts due to the background traffic growth and completion of existing and future projects, the following scenarios were evaluated:

- Existing Conditions
- Existing Plus Project Conditions
- 2050 Cumulative Developments Conditions
- 2050 Cumulative Developments Plus Project Conditions

The City of Stanton does not have published guidelines for analyzing the impacts to intersections. Therefore, this TIS follows the *2021 Orange County Transportation Authority (OCTA) Congestion Management Program Report (CMP)*¹, which applies the Intersection Capacity Utilization (ICU) methodology at signalized intersections and the Highway Capacity Manual (HCM) methodology at unsignalized intersections. The methodologies and significance thresholds are discussed further in the following sections.

1.2.1. Intersection Capacity Utilization (ICU)

The ICU methodology is used to determine the operating LOS of signalized intersections. This methodology requires the calculation of the intersection volume/capacity (V/C) ratio, which is the summation of critical lane group flow ratios with a yellow clearance adjustment. The LOS estimated by the ICU methodology is directly related to the intersection V/C ratio. A lost time factor of 0.05 should be included in the calculations.

To determine whether the addition of project-generated trips at a signalized study intersection results in a significant impact, the City of Stanton has established the following threshold of significance consistent with the CMP: A significant impact occurs when a proposed project increases traffic demand at a signalized study intersection operating at a deficient LOS (LOS F) by one percent or more of capacity ($V/C \geq 0.01$), worsening LOS F ($V/C > 1.00$).

1.2.2. Highway Capacity Manual (HCM)

This study applied the *HCM*² methodology to evaluate unsignalized intersections, which defines LOS based on delay. The analyses for the unsignalized intersections were conducted using the software *Synchro* and *SimTraffic*. The City of Stanton has not established thresholds of significant impacts for unsignalized intersections.

1.2.3. Vehicle Miles Traveled

The project is also subject to Vehicle Miles Traveled (VMT) evaluation to comply with Senate Bill 743. The County of Orange methodology will be used, starting with the County's screening tool to determine if the project can be screened out and assumed to have a less than significant traffic impact.

2. EXISTING STUDY AREA CONDITIONS

2.1. ROADWAY NETWORK

There are several existing roadways in the project traffic study area, as discussed below:

Rose Street is a discontinuous two-lane undivided roadway oriented in the north-south direction. The roadway terminates northerly at **Cerritos Avenue** and southerly at **Katella Avenue** and is halved by the Union Pacific Railroad. On-street parking is permitted.

Beach Boulevard is an eight-lane divided roadway, which serves as a State Route (SR-39). The roadway is classified as an 8-lane Smart Street in the *2022 Master Plan of Arterial Highways* by Orange County, California³ and has a posted speed limit of 45 mph. On-street parking is prohibited in the study area.

Court Avenue is a two lane, undivided roadway. Court Avenue terminates northerly at Cerritos Avenue and southerly at Katella Avenue and is discontinuous at the Union Pacific Railroad and Union Pacific Corridors. On-street parking is permitted.

Fern Avenue is a two lane, undivided roadway with a posted speed limit of 25 mph in the Specific Plan area. On-street parking is permitted.

Ashdale Street is a two lane, undivided roadway in a residential area which ends in a cul-de-sac approximately 500 feet north of Cerritos Avenue and 150 feet south of Cerritos Avenue. On-street parking is permitted.

Dale Avenue is a four lane roadway with a two-way left turn lane in the study area. The roadway in the study area is classified as a secondary arterial by Orange County. The posted speed limit is 40 mph and on-street parking is prohibited between Cerritos Avenue and Katella Avenue.

Cerritos Road is a four lane, undivided roadway west of Beach Boulevard and becomes a four lane divided roadway with segments of raised medians east of Beach Boulevard.

The roadway in the study area is classified as a secondary arterial by Orange County. The posted speed limit is generally 40 mph in the study area. On-street parking is prohibited.

Main Street is a two lane, undivided roadway oriented in the east-west direction. Main Street terminates on the west at Rose Street and on the east at Fern Avenue. On-street parking is permitted.

Pacific Street is also a two lane, undivided roadway. The roadway terminates on the west at Rose Street and on the east at Fern Avenue, trending in an east-west direction generally along the Pacific Union Pacific Railroad. On-street parking is permitted.

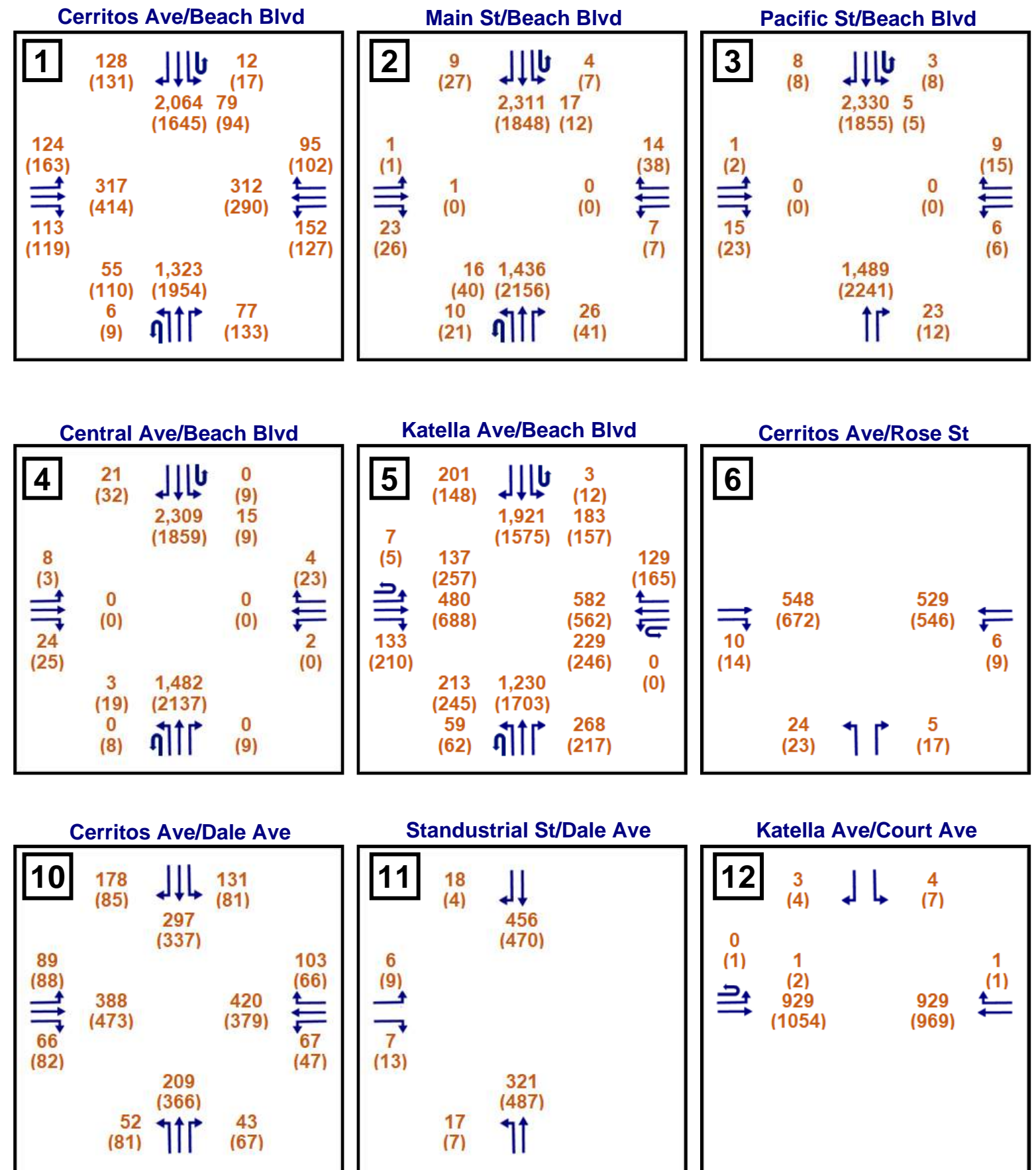
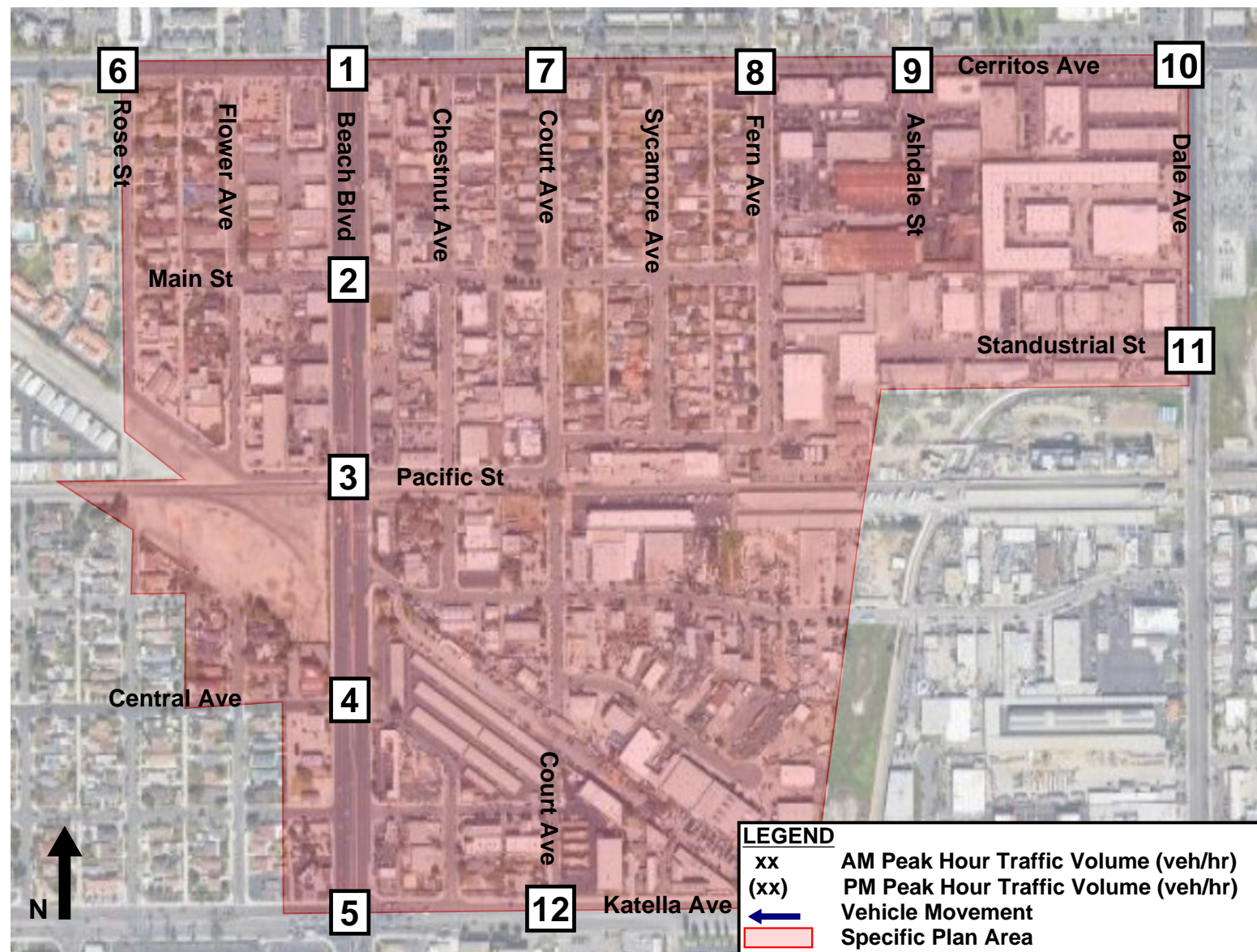
Central Avenue is a two lane, undivided roadway trending in an east-west direction. The roadway becomes Grand Avenue east of Beach Boulevard. On-street parking is permitted.

Standustrial Street is a two lane, undivided roadway in an industrial area. The roadway is approximately 950 feet long west of Dale Avenue and serves a number of businesses along both sides of its frontage. Although on-street parking is not specifically permitted, portions of the roadway are sometimes used for parking.

Katella Road is a six lane, divided roadway with a posted speed limit of 40 mph west of Beach Boulevard in the study area. East of Beach Boulevard through Dale Avenue, the roadway becomes a six-lane roadway with a two-way left turn lane with a posted speed limit of 45 mph. The roadway is classified as a 6-lane Smart Street by Orange County. On-street parking is prohibited.

2.2. TRAFFIC VOLUMES

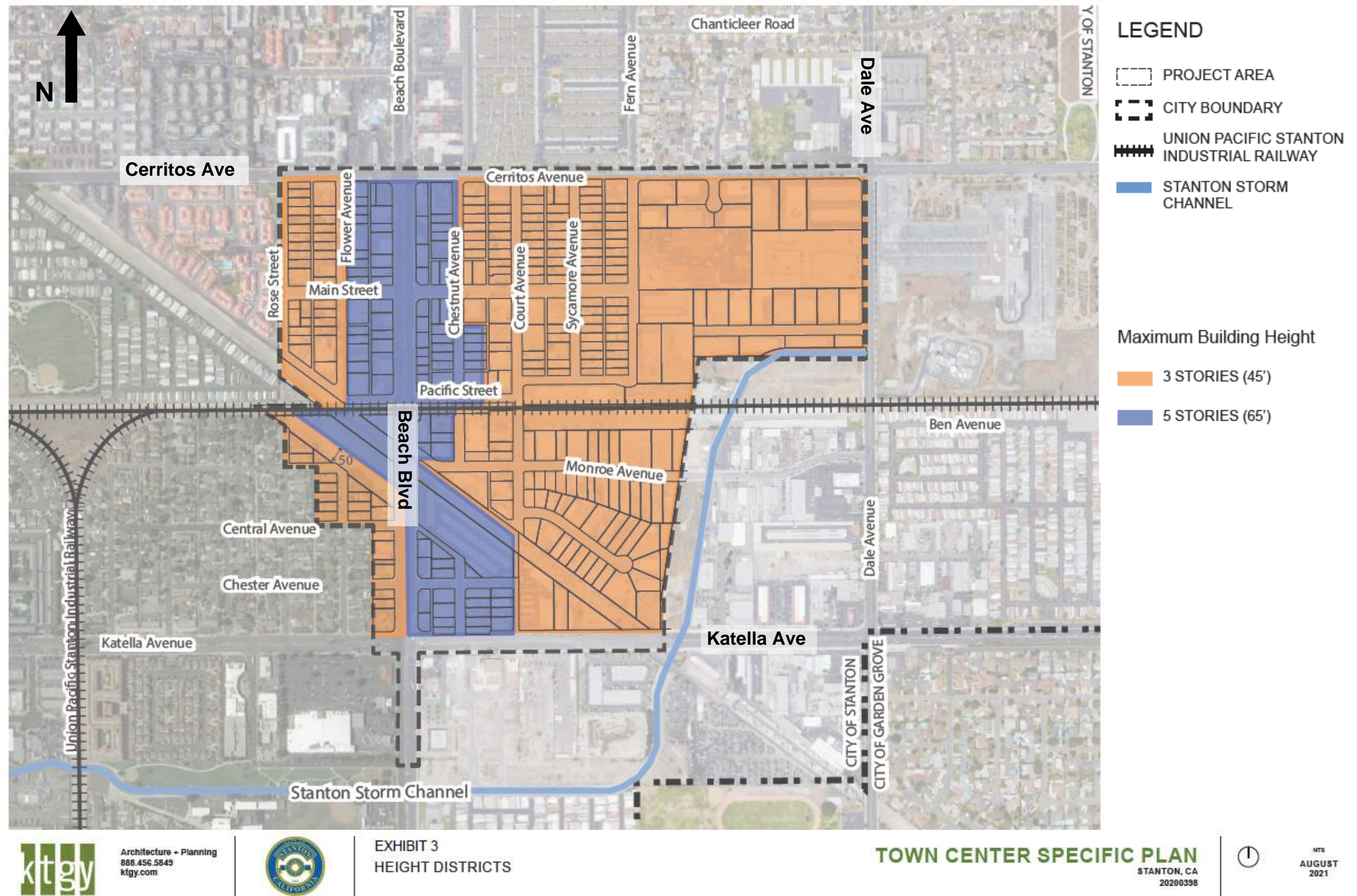
Traffic volume data was collected at the 12 study intersections in February 2022 from 7:00 AM to 9:00 AM and from 4:00 PM to 6:00 PM. The overall peak hours for the study area were found to be from 7:30 to 8:30 AM and from 4:45 to 5:45 PM. Figure 5 shows the existing traffic volumes. All collected traffic volume data is included in Appendix A.



3. PROPOSED PROJECT

The Town Center Specific Plan, which is comprised of 156.9 acres, is currently defined as Town Center Mixed-Use, High-Density Residential, Medium-Density Residential, Industrial, and Public/Institutional. The project is designated to revitalize and transform the Beach Boulevard Corridor into a mixed-use and pedestrian-friendly district while preserving the existing residential neighborhood. The intersections of Cerritos Avenue/Beach Boulevard and Katella Avenue/Beach Boulevard are expected to be developed as gateways to the area and are expected to include outdoor plazas and streetscape along Beach Boulevard.

Main Street is expected to be extended easterly and rebuilt as a retail-oriented mixed-used area. An industrial mixed-use district in the southern portion of the Specific Plan is anticipated to include search and development (R&D), light industrial, restaurants and other compatible uses. New height restrictions will be included in the area, including a 5-story height district concentrated along Beach Boulevard and a 3-story height district located around the existing single-family neighborhoods and in the northeastern portion of the Specific Plan area. The height restrictions are shown in Figure 6.



4. PROJECTED TRAFFIC VOLUMES

4.1. PROJECT AREA VOLUMES

4.1.1. Existing Project Trip Generation

The existing project trip generation for the project was estimated using the *ITE Trip Generation Manual, 11th Edition*⁴. Trip generation rates of the retail and industrial land uses were using the average of multiple retail and industrial land uses, respectively, which represent the mix of existing uses in the project area, as shown in Table 2. Based on the assumptions, the 156.9-acre Specific Plan area generates approximately 9,113 daily trips in the existing year due to the project, including 692 trips in the AM peak hour and 1,031 trips in the PM peak hour.

4.1.2. Project Trip Distribution

Based on the location of the Stanton Town Center and distribution of regional access to the area, it is estimated that approximately 5% of traffic would access the site to/from the west and 15% of traffic to/from the east via Cerritos Avenue, 5% to/from the west and 15% to/from the east via Katella Avenue, and 30% to/from the north and 30% to/from the south via Beach Boulevard. Figure 7 shows the assumed external trip distribution for the Stanton Town Center.

4.1.3. Proposed Project Trip Generation

The proposed project trip generation for the project was also based on the ITE Trip Generation Manual, 11th Edition. A similar variety of retail and industrial uses were used to estimate the trip generation for the project area, but the breakdown was updated to better represent anticipated future conditions. Table 3 shows that the proposed project is expected to generate 23,705 daily trips in the buildout year, including 1,845 trips in the AM peak hour and 2,278 trips in the PM peak hour.

While the Specific Plan area would increase in the number of residential multifamily units, retail/commercial area, and light industrial uses through new development and redevelopment, it should be noted that this IS/MND analyzes the potential impacts of the additional 139 multifamily dwelling units only.

Table 2. Existing Trip Generation

ITE LU 210 - Single Family Residential						
Units			122			
Period	Trips/Unit	Trips	% In	% Out	Trips In	Trips Out
AM Peak	0.70	85	26%	74%	22	63
PM Peak	0.94	115	63%	37%	72	42
Daily	9.43	1,150	50%	50%	575	575
ITE LU 220 - Multifamily Residential (Low-Rise)						
Units			74			
Period	Trips/Unit	Trips	% In	% Out	Trips In	Trips Out
AM Peak	0.40	30	24%	76%	7	22
PM Peak	0.51	38	63%	37%	24	14
Daily	6.74	499	50%	50%	249	249
Retail*						
1,000 SF			155.986			
Period	Trips/Unit	Trips	% In	% Out	Trips In	Trips Out
AM Peak	2.02	315	70%	30%	221	94
PM Peak	3.90	609	42%	58%	255	354
Daily	31.08	4,848	50%	50%	2,424	2,424
Industrial**						
1,000 SF			962.611			
Period	Trips/Unit	Trips	% In	% Out	Trips In	Trips Out
AM Peak	0.27	262	88%	12%	230	31
PM Peak	0.28	270	14%	86%	38	232
Daily	2.72	2,616	50%	50%	1,308	1,308
TOTAL						
Period	Total Trips		Trips In		Trips Out	
AM Peak	692		481		211	
PM Peak	1,031		389		642	
Daily	9,113		4,557		4,557	

*Assumes combination of general retail (LU 822), small office building (LU 712), and auto parts and service center (LU 943) to account for variety of uses in retail areas

**Assumes combination of industrial park (LU 130) and warehousing (LU 150) to account for variety of uses in industrial areas

Figure 7. External Trip Distribution

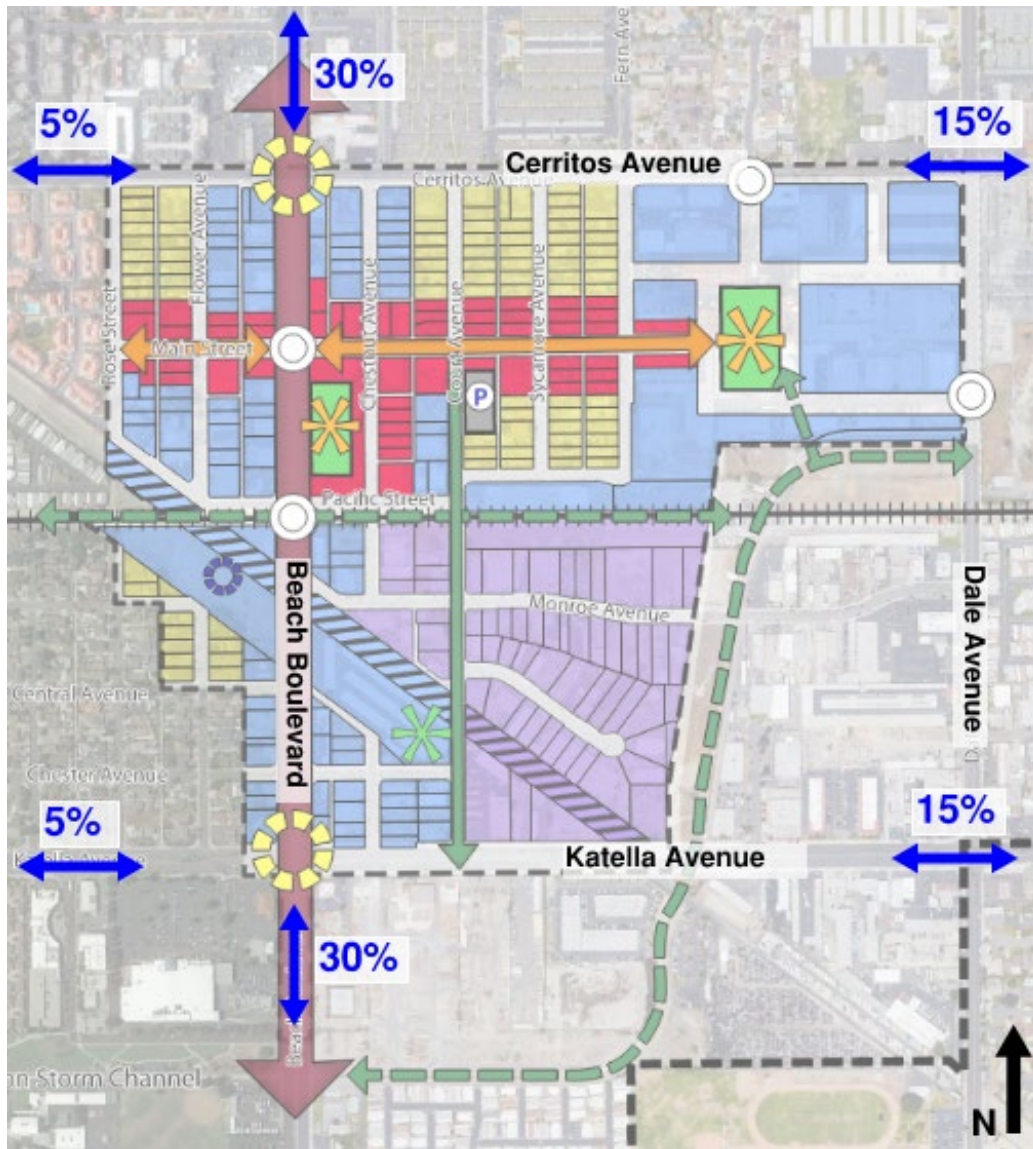


Table 3. Proposed Project Trip Generation

ITE LU 210 - Single Family Residential						
Units			122			
Period	Trips/Unit	Trips	% In	% Out	Trips In	Trips Out
AM Peak	0.70	85	26%	74%	22	63
PM Peak	0.94	115	63%	37%	72	42
Daily	9.43	1,150	50%	50%	575	575
ITE LU 220 - Multifamily Residential (Low-Rise)						
Units			384			
Period	Trips/Unit	Trips	% In	% Out	Trips In	Trips Out
AM Peak	0.40	154	24%	76%	37	117
PM Peak	0.51	196	63%	37%	123	72
Daily	6.74	2,588	50%	50%	1,294	1,294
ITE LU 220 - Multifamily Residential (Low-Rise)						
Units			2,570			
Period	Trips/Unit	Trips	% In	% Out	Trips In	Trips Out
AM Peak	0.37	951	23%	77%	219	732
PM Peak	0.39	1,002	61%	39%	611	391
Daily	4.54	11,668	50%	50%	5,834	5,834
Retail*						
1,000 SF			161.172			
Period	Trips/Unit	Trips	% In	% Out	Trips In	Trips Out
AM Peak	2.02	325	70%	30%	228	97
PM Peak	3.90	629	42%	58%	264	365
Daily	31.08	5,009	50%	50%	2,504	2,504
Industrial**						
1,000 SF			1,110.344			
Period	Trips/Unit	Trips	% In	% Out	Trips In	Trips Out
AM Peak	0.30	330	80%	20%	264	66
PM Peak	0.30	336	23%	77%	78	258
Daily	2.96	3,289	50%	50%	1,645	1,645
TOTAL						
Period	Total Trips		Trips In		Trips Out	
AM Peak	1,845		770		1,075	
PM Peak	2,278		1,149		1,129	
Daily	23,705		11,852		11,852	

*Assumes combination of general retail (LU 822), small office building (LU 712), and auto parts and service center (LU 943) to account for variety of uses in retail areas

**Assumes combination of industrial park (LU 130) and warehousing (LU 150) to account for variety of uses in industrial areas

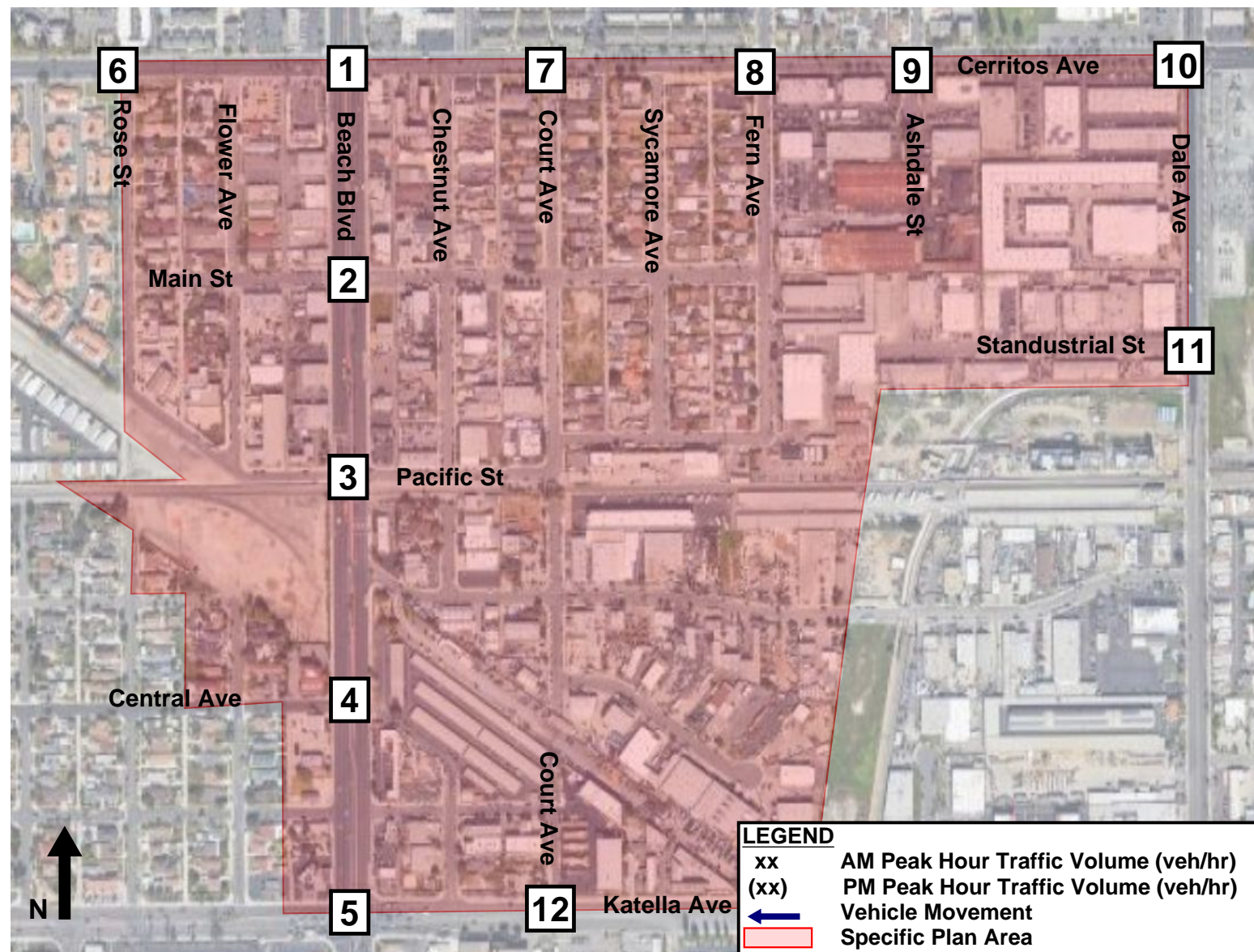
The existing General Plan for the City of Stanton allows for a total of 1,399 multifamily units within the Town Center Specific Plan area. Since 2008, 4 multifamily units have been built, resulting in a remaining capacity of 1,395 units. The Town Center Specific Plan would allow for an additional 139 multifamily units, increasing the remaining capacity to 1,534 multifamily units. Table 4 shows the trip generation for the additional 139 multifamily units only.

Table 4. Project Trip Generation – 139 Multifamily Units Only

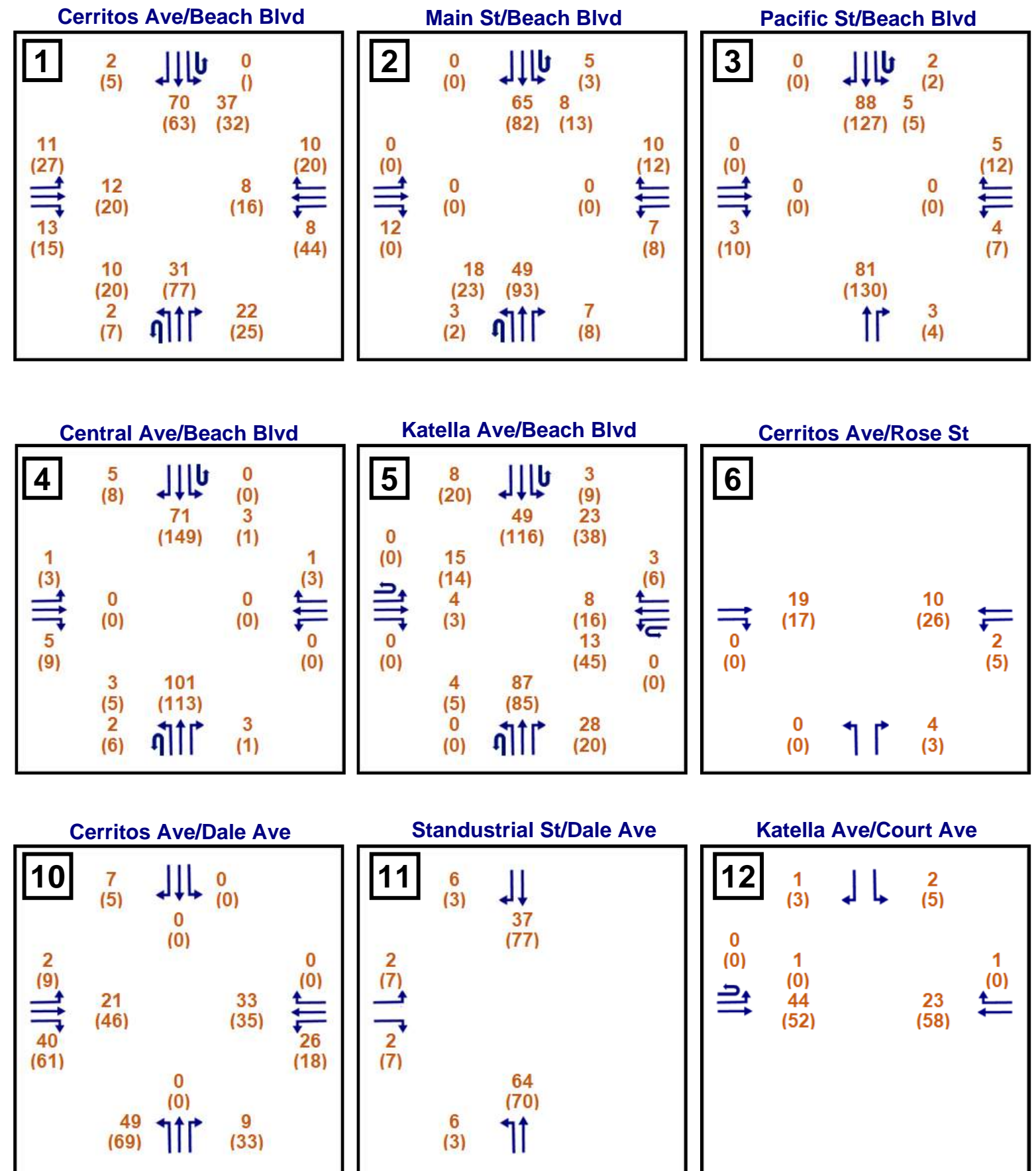
ITE LU 220 - Multifamily Residential (Low-Rise)						
Units			139			
Period	Trips/Unit	Trips	% In	% Out	Trips In	Trips Out
AM Peak	0.40	56	24%	76%	13	42
PM Peak	0.51	71	63%	37%	45	26
Daily	6.74	937	50%	50%	468	468

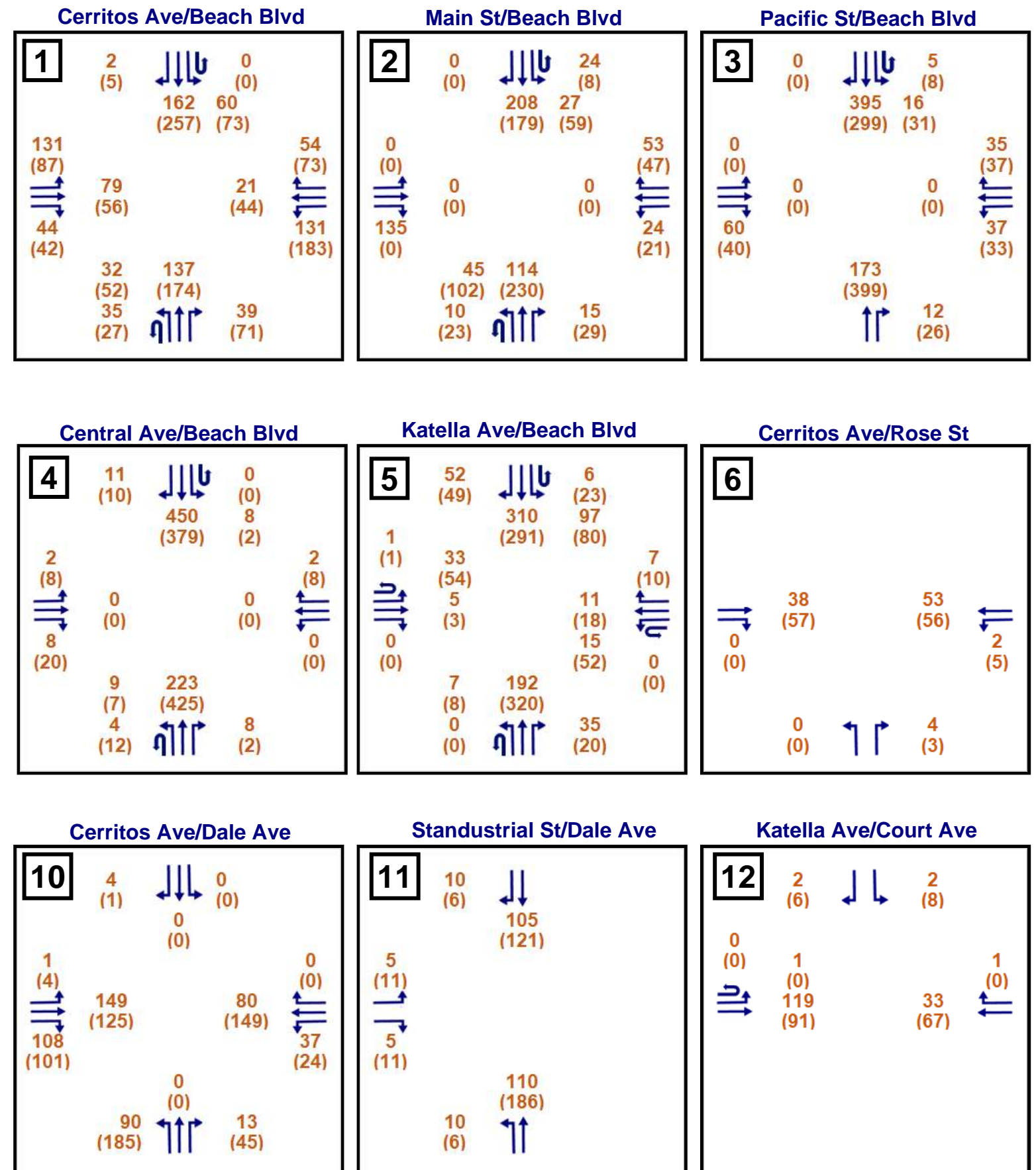
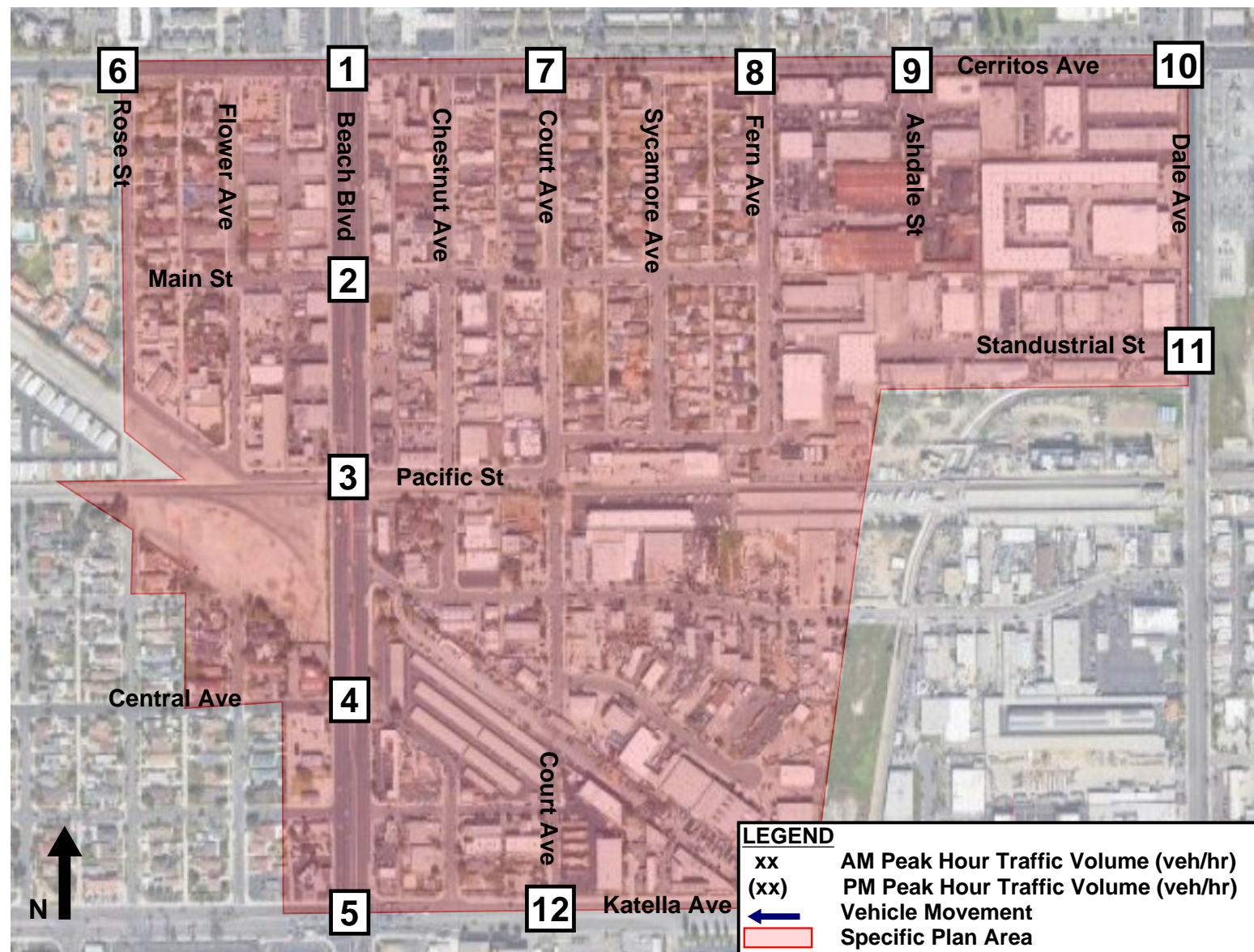
4.1.4. Project Traffic Volumes

Using the project trip generation and trip distribution, the estimated existing and future project traffic volumes at each of the study intersections were calculated and are shown in Figures 8 and 9, respectively.



LEGEND
 xx AM Peak Hour Traffic Volume (veh/hr)
 (xx) PM Peak Hour Traffic Volume (veh/hr)
 Vehicle Movement
 Specific Plan Area





4.2. EXISTING YEAR (2022)

4.2.1. Existing Plus Project Traffic Volumes

The Existing Plus Project traffic volumes were estimated by first removing the estimated existing project traffic volumes from the existing peak hour traffic volumes then adding the total proposed project traffic volumes, as shown in Figure 10. The Existing Plus Project analysis is included in this report because the project is long term and has no set opening year.

4.3. BUILDOUT YEAR (2050)

4.3.1. Background Growth

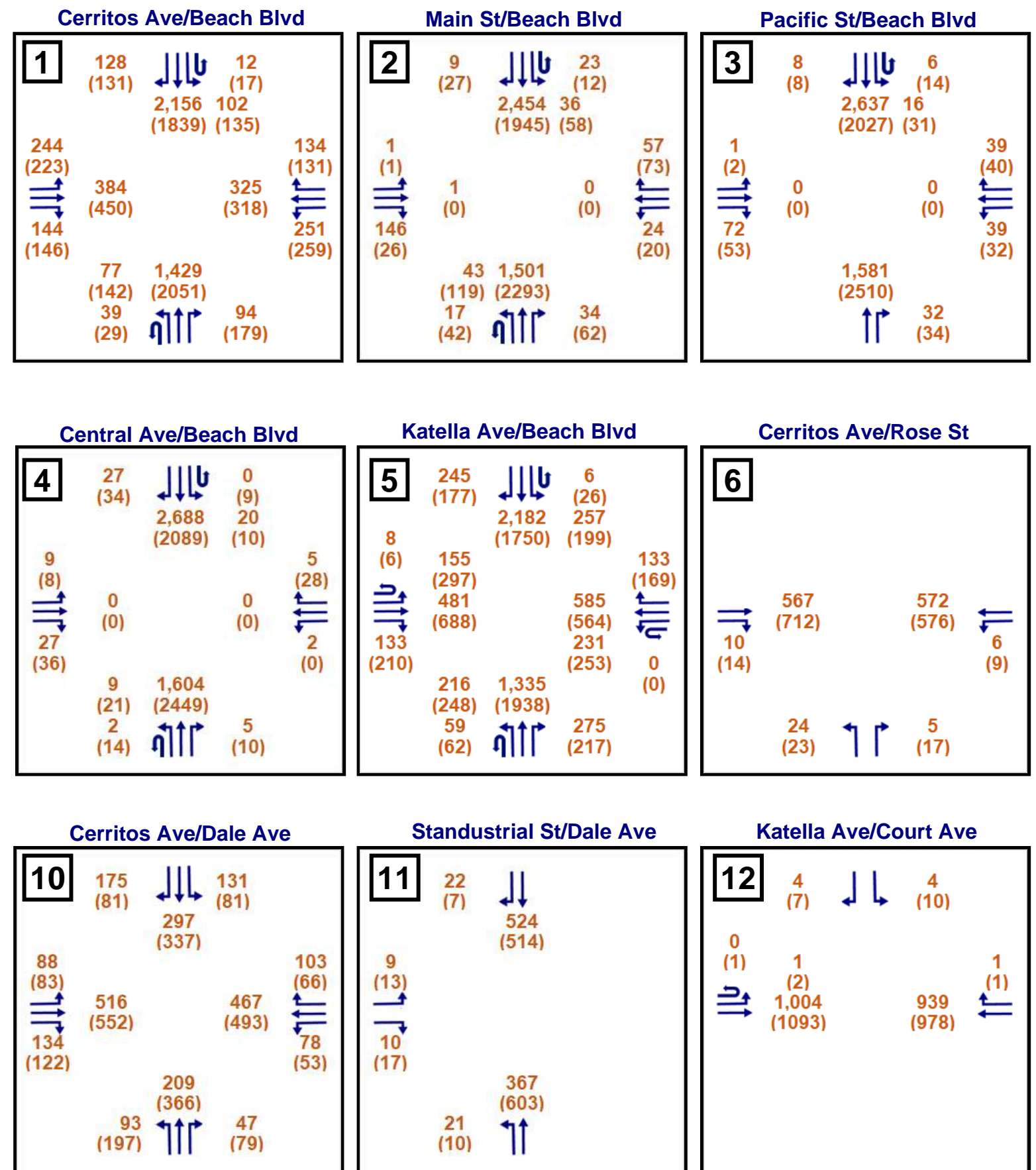
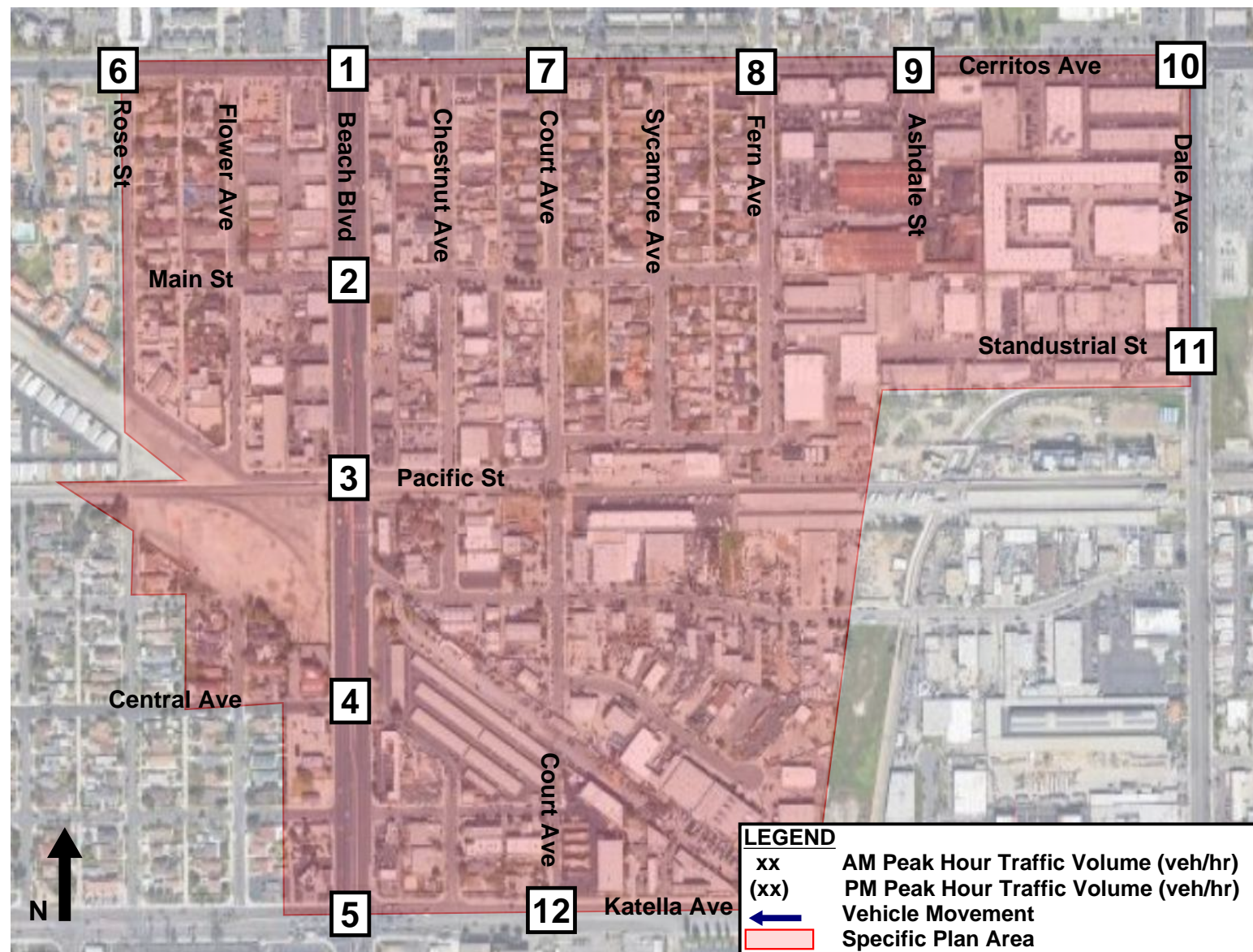
The Traffic and Circulation section of the 2008 *General Plan Update Environmental Impact Report*⁵ indicated that there would be little to no growth in the project area. Therefore, to be conservative, a 0.5% per year growth was used to calculate background growth for all the study intersections.

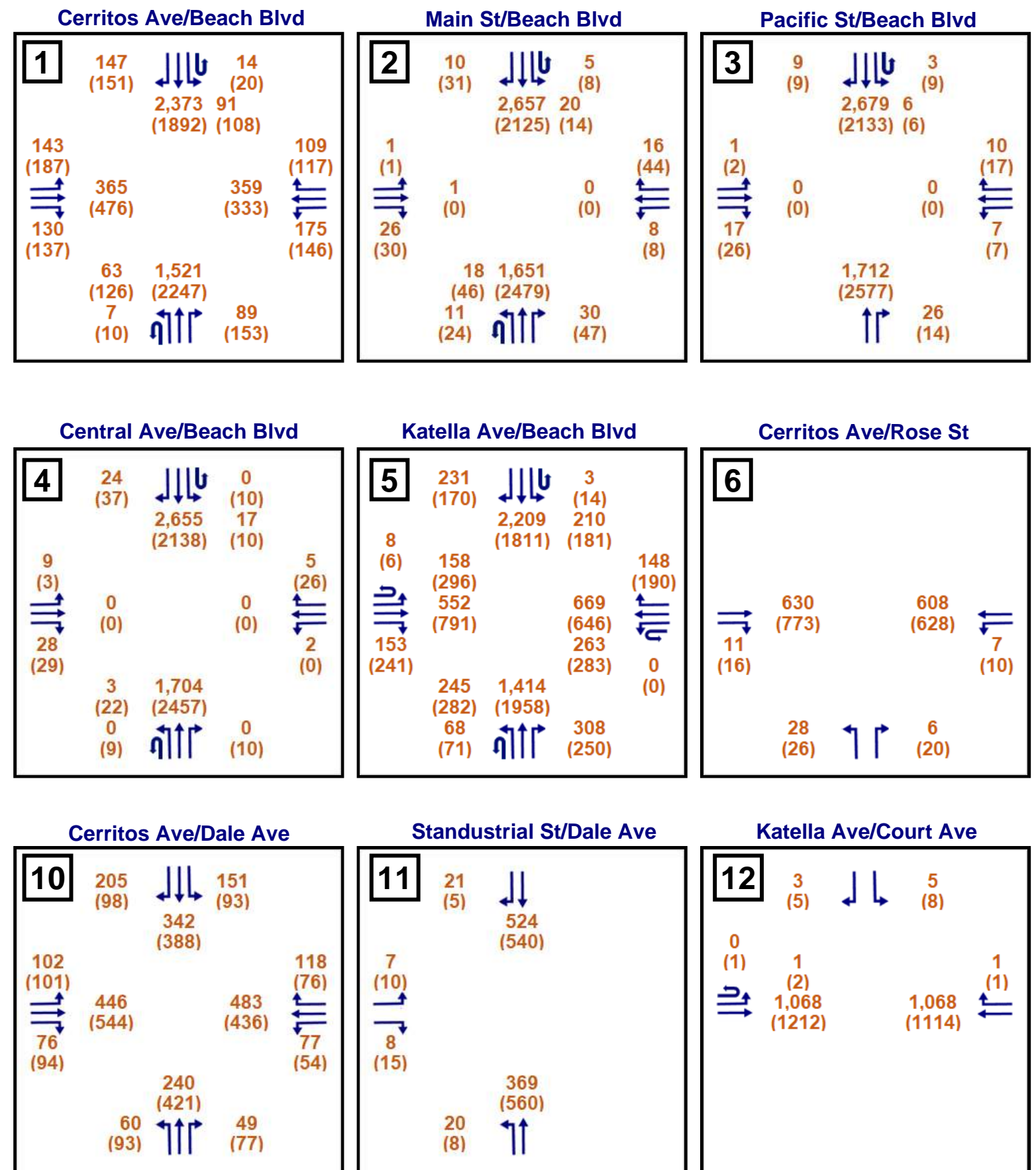
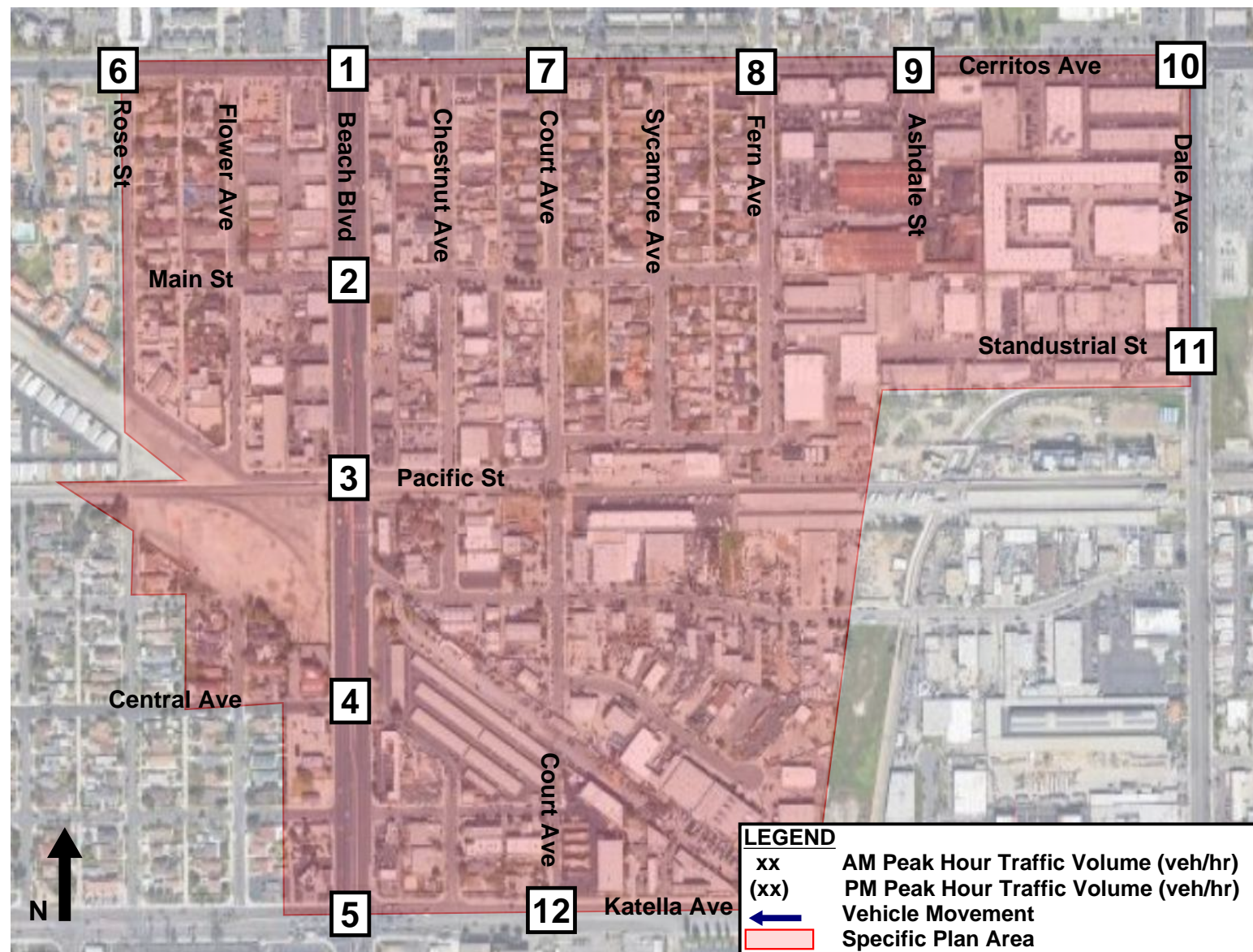
4.3.2. Buildout Year Traffic Volumes

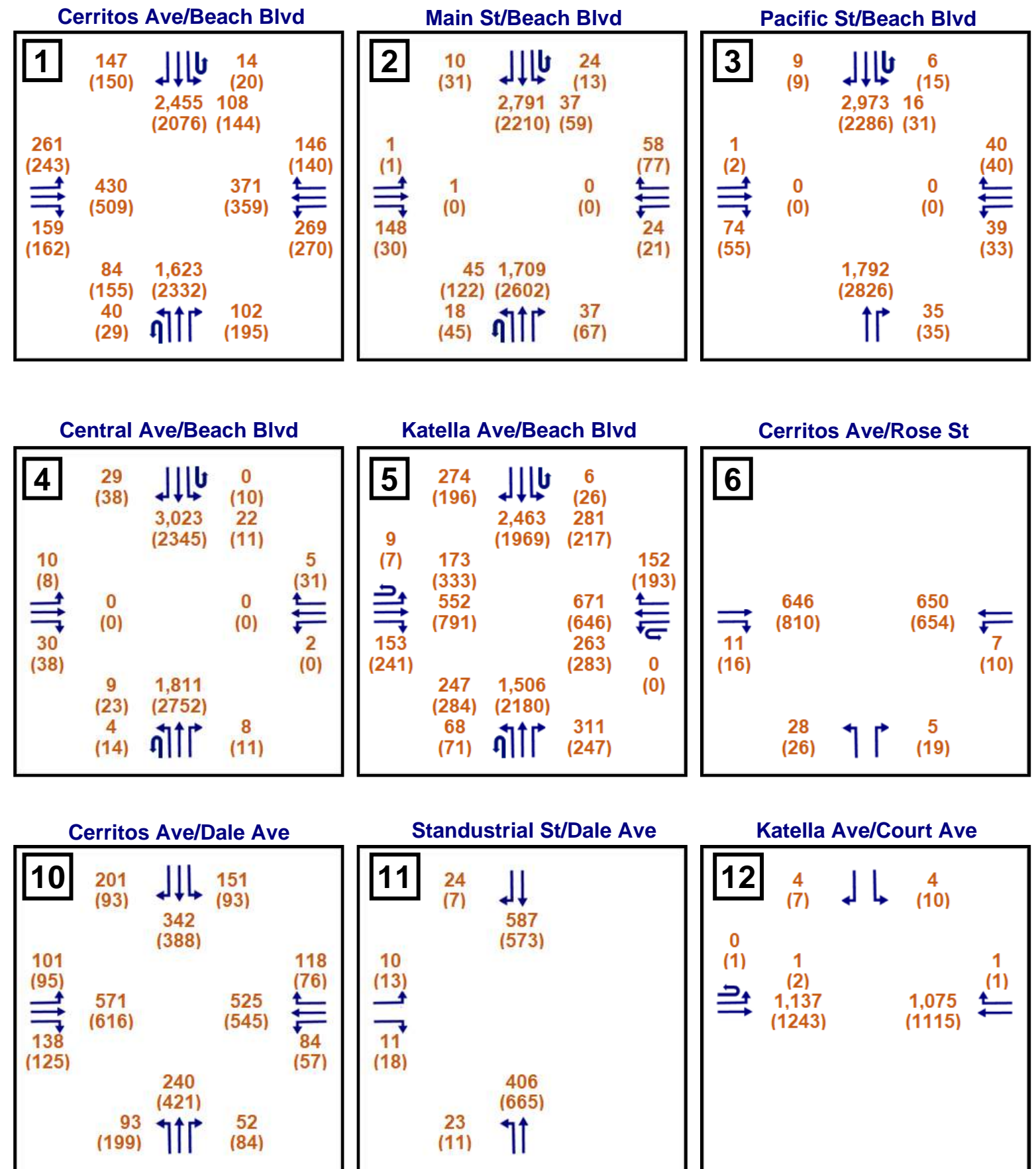
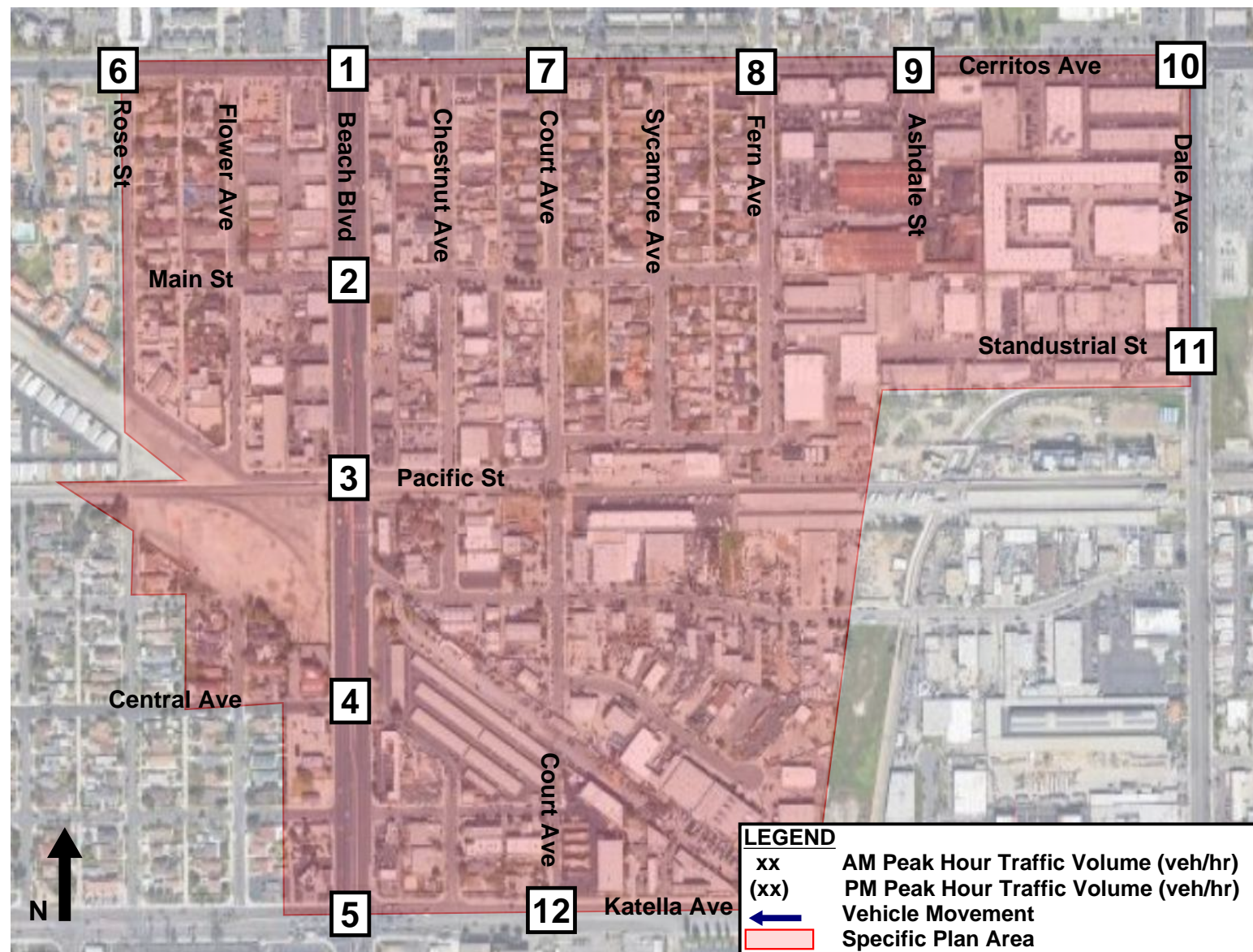
The buildout year traffic volumes are the anticipated traffic volumes in 2050 without the project, which include the existing project-area traffic volumes. The 0.5% annual growth rate was applied to the existing traffic volumes to estimate buildout year volumes without the project. Figures 11 shows the 2050 cumulative traffic volumes.

4.3.3. Buildout Year Plus Project Traffic Volumes

Figure 12 shows the cumulative plus project traffic volumes in 2050 at each of the study intersections.







5. OPERATIONAL ANALYSIS – EXISTING YEAR (2022)

5.1. EXISTING CONDITIONS

As previously discussed, the signalized intersections were evaluated using the ICU methodology. Most of the unsignalized intersections were analyzed using the HCM methodology in *Synchro*, but the unsignalized intersections on Beach Boulevard were evaluated via *SimTraffic* because the HCM methodology cannot be applied to intersections with more than three through lanes on the major approach. For existing conditions, the ICU spreadsheets and HCM reports are included in Appendix B.

Table 5 in Section 5.3 shows the resulting LOS for each of the study intersections under existing conditions. As seen in the table, the three signalized intersections currently operate at LOS B or better in both peak hours.

In addition, the worst minor-street (stop controlled) movement at the intersections of Main Street and Beach Boulevard (#2), Pacific Street and Beach Boulevard (#3), and Central Street and Beach Boulevard (#4), operate at LOS F in both peak hours. However, in *SimTraffic* simulations, vehicles are not able to make two-stage left turns at unsignalized divided highway intersections. Therefore, the delays may be lower in reality if drivers make two-stage left-turns at unsignalized intersections on Beach Boulevard.

5.2. EXISTING PLUS PROJECT CONDITIONS

The same approach was used to evaluate existing conditions plus the project; the full buildout (2050) version of the project was assumed in this analysis. Recall that this analysis is serving as the opening year analysis in this report.

The ICU and HCM reports for existing conditions plus project are included in Appendix C. The resulting level of service for each of the study intersections for existing plus project conditions is also shown in Table 5 in Section 5.3.

As shown in the table, the signalized intersections will continue to operate at LOS D or better with the project. The worst minor-street movement will operate at LOS F at four intersections, including the three which will operate at LOS F under existing conditions and the intersection of Cerritos Avenue and Fern Avenue which would deteriorate from LOS C to LOS F in the PM peak hour with the project. In addition, the intersection of Cerritos Avenue and Ashdale Street will operate at LOS E in the PM peak hour with the project.

5.3. EXISTING PLUS PROJECT IMPACT EVALUATION

Table 5 shows the LOS for existing and existing plus project conditions for all study intersections as well as the increase in V/C for the signalized intersections. Recall that a significant impact occurs when a proposed project increases traffic demand at a signalized study intersection operating at a deficient LOS (LOS F) by one percent or more of capacity ($V/C \geq 0.01$), worsening LOS F ($V/C > 1.00$). As shown in the Table 5, none of the signalized intersections would have a significant impact for the existing plus project condition. In addition, because there are no operational thresholds for unsignalized intersections, no improvements are needed at those locations.

Table 4. Existing Plus Project Impact Analysis

Intersection		Intersection Control	Existing						Existing + Project						Increase in V/C or Delay(s)		Significant Impact?	
			AM Peak Hour			PM Peak Hour			AM Peak Hour			PM Peak Hour			AM	PM	AM	PM
			Delay	V/C	LOS	Delay	V/C	LOS	Delay	V/C	LOS	Delay	V/C	LOS				
1	Cerritos Ave/Beach Blvd	Signalized		0.66	B		0.69	B		0.80	D		0.84	D	0.14	0.15	NO	NO
2	Main St/Beach Blvd	Unsignalized	1818.4*		F	2035.2*		F	2980.8*		F	2836.4*		F			NO	NO
3	Pacific St/Beach Blvd	Unsignalized	867.5*		F	1791.6*		F	2443.3*		F	2781.2*		F			NO	NO
4	Central Ave/Beach Blvd	Unsignalized	1654.8*		F	1569.7*		F	2165.1*		F	749.9*		F			NO	NO
5	Katella Ave/Beach Blvd	Signalized		0.66	B		0.65	B		0.71	C		0.70	B	0.05	0.04	NO	NO
6	Cerritos Ave/Rose St	Unsignalized	19.4		C	23.5		C	20.5		C	25.6		D			NO	NO
7	Cerritos Ave/Court Ave	Unsignalized	12.5		B	15.2		C	18.3		C	24.7		C			NO	NO
8	Cerritos Ave/Fern Ave	Unsignalized	20.4		C	24.8		C	29.5		D	57.8		F			NO	NO
9	Cerritos Ave/Ashdale St	Unsignalized	19.3		C	23.7		C	25.2		D	37.3		E			NO	NO
10	Cerritos Ave/Dale Ave	Signalized		0.45	A		0.44	A		0.51	A		0.55	A	0.06	0.11	NO	NO
11	Standustrial St/Dale Ave	Unsignalized	13.0		B	13.5		B	14.1		B	14.5		B			NO	NO
12	Katella Ave/Court Ave	Unsignalized	18.6		C	20.4		C	18.2		C	20.7		C			NO	NO

*Delays may be lower if drivers make two-stage left turns

**Highest lane delay for stop controlled movements at TWSC intersections

***No significant impact because intersection delay is not defined for TWSC

6. OPERATIONAL ANALYSIS – BUILDOUT YEAR (2050)

6.1. 2050 CUMULATIVE CONDITIONS

As previously discussed, the signalized intersections were evaluated using the ICU methodology, and the unsignalized intersections were evaluated using the HCM methodology. The ICU and HCM reports for 2050 cumulative conditions are included in Appendix D, and the level of service for each of the study intersections for the 2050 cumulative conditions is shown in Table 6 in Section 6.3.

As seen in the table, the signalized intersections are expected to operate at LOS D or better for 2050 cumulative conditions without the project in both peak hours.

The worst minor-street (stop controlled) movement at the intersections of Main Street and Beach Boulevard (#2), Pacific Street and Beach Boulevard (#3), and Central Street and Beach Boulevard (#4) are expected to operate at LOS F in both peak hours. In addition, the intersection of Cerritos Avenue and Fern Street is expected to operate at LOS E in the PM peak hour.

6.2. 2050 CUMULATIVE PLUS PROJECT CONDITIONS

For 2050 cumulative plus project conditions, the same approach was used to evaluate the study intersections, assuming full buildout of the project. The ICU and HCM reports for 2050 cumulative plus project conditions are included in Appendix E. Table 6 in Section 6.3 shows the resulting level of service for each of the study intersections for 2050 cumulative plus project conditions.

The signalized intersections are expected to operate at LOS E or better in both peak hours with the project. In addition, the three minor street movements expected to operate at LOS F without the project will continue to operate at LOS F. The Cerritos Avenue/Fern Avenue minor street movement will deteriorate to LOS E in the AM peak hour and LOS F in the PM peak hour, and the Cerritos Avenue/Ashdale Street intersection will deteriorate to LOS E in the PM peak hour.

6.3. 2050 CUMULATIVE PLUS PROJECT SIGNIFICANT IMPACT EVALUATION

The increase in ICU due to the project traffic is shown in Table 6. A significant impact occurs when a proposed project increases traffic demand at a signalized study intersection operating at a deficient LOS (LOS F) by one percent or more of capacity ($V/C \geq 0.01$), worsening LOS F ($V/C > 1.00$). Because the signalized intersections are expected to operate at LOS E or better with the project, the project is not expected to have an impact on operations. In addition, because there are no operational thresholds for unsignalized intersections, no improvements are needed at those locations.

Table 5. 2050 Cumulative Plus Project Impact Analysis

Intersection		Intersection Control	2050 Without Project						2050 Cumulative + Project						Increase in V/C or Delay(s)		Significant Impact?	
			AM Peak Hour			PM Peak Hour			AM Peak Hour			PM Peak Hour			AM	PM	AM	PM
			Delay	V/C	LOS	Delay	V/C	LOS	Delay	V/C	LOS	Delay	V/C	LOS				
1	Cerritos Ave/Beach Blvd	Signalized		0.75	C		0.79	C		0.89	D		0.93	E	0.13	0.14	NO	NO
2	Main St/Beach Blvd	Unsignalized	2047.8*		F	1891.4*		F	2951.0*		F	3096.4*		F			NO	NO
3	Pacific St/Beach Blvd	Unsignalized	1508.6*		F	1777.6*		F	2124.3*		F	2872.4*		F			NO	NO
4	Central Ave/Beach Blvd	Unsignalized	2236.5*		F	1460.9*		F	1882.2*		F	695.4*		F			NO	NO
5	Katella Ave/Beach Blvd	Signalized		0.75	C		0.75	C		0.79	C		0.78	C	0.05	0.03	NO	NO
6	Cerritos Ave/Rose St	Unsignalized	23.4		C	29.8		D	24.8		C	32.5		D			NO	NO
7	Cerritos Ave/Court Ave	Unsignalized	13.7		B	17.5		C	20.7		C	30.6		D			NO	NO
8	Cerritos Ave/Fern Ave	Unsignalized	28.7		D	36.5		E	46.7		E	103.4		F			NO	NO
9	Cerritos Ave/Ashdale St	Unsignalized	24.4		C	30.2		D	32.2		D	39.9		E			NO	NO
10	Cerritos Ave/Dale Ave	Signalized		0.51	A		0.50	A		0.55	A		0.59	A	0.04	0.10	NO	NO
11	Standustrial St/Dale Ave	Unsignalized	14.0		B	14.5		B	15.0		B	15.5		C			NO	NO
12	Katella Ave/Court Ave	Unsignalized	22.3		C	24.2		C	20.9		C	24.2		C			NO	NO

*Delays may be lower if drivers make two-stage left turns

**Highest lane delay for stop controlled movements at TWSC intersections

***No significant impact because intersection delay is not defined for TWSC

7. VEHICLE MILES TRAVELED

Using the County of Orange screening tool⁶, the entire project area is shown to be located in a transit priority area (TPA). A TPA is defined as “an area within one-half mile of a major transit stop that is existing or planned, if the planned stop is scheduled to be completed within the planning horizon included in a Transportation Improvement Program.” A major transit stop is defined as “a site containing an existing rail transit station, a ferry terminal served by either a bus or rail transit service, or the intersection of two or more major bus routes with a frequency of service of 15 minutes or less during the morning and afternoon peak commute periods.” A TPA corridor is one with fixed route bus service with service intervals no longer than 15 minutes during peak commute hours.

If a project is located in a TPA, it is assumed to have a less than significant transportation impact unless the project is inconsistent with the RTP for the area, has a floor area ratio (FAR) less than 0.75, provides an excessive amount of parking, or reduces the number of affordable units.

The City indicated that although the bus lines on Katella Avenue and Beach Boulevard are considered high quality transit corridors, the current bus schedules do not meet the thresholds. However, because this is a long-term project, future plans for transit should be considered when determining whether a project is located in a TPA. Therefore, the County of Orange screening tool was determined to be appropriate for evaluation, and the preliminary screening indicates that the project would be exempt from a Vehicle Miles Traveled (VMT) analysis.

At this stage of development, the FAR and parking are not completed determined. However, it is estimated that the FAR will be approximately 0.75 for the project area, which meets the requirement for VMT exemption in a TPA. Therefore, it is assumed at this time that the project will result in a less than significant impact on transportation. Future individual development projects within the study area will not necessarily be exempt if they conduct separate VMT screening, but that can be determined at the time of implementation.

8. SUMMARY

This traffic study provided an evaluation of the potential traffic Stanton Town Center Specific Plan. Based on the *ITE Trip Generation Manual, 11th Edition*, the 156.9-acre Specific Plan area is estimated to generate approximately 9,113 daily trips in the existing year, including 692 trips in the AM peak hour and 1,031 trips in the PM peak hour.

Under existing conditions, the three signalized study intersections are operating at LOS B or better in both peak hours. However, the worst minor-street (stop controlled) movement at the following unsignalized intersections are operating at LOS F in both peak hours:

- Main Street and Beach Boulevard
- Pacific Street and Beach Boulevard
- Central Street and Beach Boulevard

However, in *SimTraffic* simulations, vehicles are not able to make two-stage left turns at unsignalized divided highway intersections. Therefore, the delays may be lower in reality if drivers make two-stage left-turns at unsignalized intersections.

Under the existing plus project condition, the signalized intersections will continue to operate at LOS D or better. The worst minor-street movement will operate at LOS F at four intersections, including the three which will operate at LOS F under existing conditions and the intersection of Cerritos Avenue and Fern Avenue which would deteriorate from LOS C to LOS F in the PM peak hour with the project. In addition, the intersection of Cerritos Avenue and Ashdale Street will operate at LOS E in the PM peak hour with the project. None of the signalized intersections are expected to meet the City impact threshold, and there is no operational threshold for unsignalized intersections.

In the buildout year of 2050, the proposed project is expected to generate approximately 23,705 daily trips, including 1,845 trips in the AM peak hour and 2,278 trips in the PM peak hour. The three signalized study intersections are expected to operate at LOS D or better for 2050 cumulative conditions without the project in both peak hours. The worst minor-street movement at the intersection of Cerritos Avenue and Fern Street is expected to operate at LOS E in the PM peak hour.

In addition, the worst minor-street (stop controlled) movement at the following unsignalized intersections are operating at LOS F in both peak hours:

- Main Street and Beach Boulevard
- Pacific Street and Beach Boulevard
- Central Street and Beach Boulevard

Under the 2050 cumulative plus project condition, the signalized intersections are expected to operate at LOS E or better, including two (Katella Avenue/Beach Boulevard and Cerritos Avenue/Dale Avenue) which will operate at LOS C or better in both peak hours. The three minor street movements expected to operate at LOS F without the project will continue to operate at LOS F. Further, the Cerritos Avenue/Fern Avenue minor street movement will deteriorate to LOS E in the AM peak hour and LOS F in the PM peak hour, and the Cerritos Avenue/Ashdale Street intersection will deteriorate to LOS E in the PM peak hour. None of the signalized intersections are expected to meet the City impact threshold, and there is no operational threshold for unsignalized intersections. Therefore, no improvements will be needed.

Although several movements at unsignalized intersections are expected to operate at LOS F in one or both peak hours with or without the project, there are alternative routes that drivers can take if delays become excessive. In addition, drivers can make two-stage left turns using the existing medians and/or two-way left turn lanes, which may further reduce delay beyond what the model reported.

Lastly, the project is located in a Transit Priority Area and is expected to have an FAR of approximately 0.75. Therefore, the project is assumed to have a less than significant impact on transportation, and no further VMT analysis is required at this time. However, it is possible that future developments within the project area will not be exempt and will need to complete a detailed VMT analysis.

9. REFERENCE

¹ *2021 Orange County Congestion Management Program Report*. Orange County Transportation Authority, November 2021.

² *Highway Capacity Manual, 6th Edition*. Transportation Research Board, October 2016.

³ *2022 Master Plan of Arterial Highways*. Orange County, California, March 2022.

⁴ *Trip Generation Manual 11th Edition*. Institute of Transportation Engineers, 2021.

⁵ *Stanton General Plan Update Environmental Impact Report*. RBF Consulting, September 2008.

⁶ Orange County – VMT Screening Application. <https://gis1.lsa.net/ocvmt/>, accessed March 2022.

Appendix A – Traffic Volume Data

National Data & Surveying ServicesIntersection Turning Movement Count

Location: Beach Blvd & Cerritos Ave
City: Stanton
Control: Signalized

Project ID: 22-010012-001
Date: 2/1/2022

Data - Totals

NS/EW Streets:	Beach Blvd				Beach Blvd				Cerritos Ave				Cerritos Ave				
AM	NORTHBOUND				SOUTHBOUND				EASTBOUND				WESTBOUND				TOTAL
	1 NL	4 NT	0 NR	0 NU	1 SL	4 ST	0 SR	0 SU	1 EL	2 ET	0 ER	0 EU	1 WL	2 WT	0 WR	0 WU	
7:00 AM	8	250	12	2	15	407	13	1	21	38	25	0	26	56	15	0	889
7:15 AM	11	293	10	1	18	520	33	0	21	42	25	0	29	56	21	0	1080
7:30 AM	8	330	17	0	16	536	30	2	33	72	34	0	42	81	18	0	1219
7:45 AM	19	393	28	0	20	583	35	3	23	87	26	0	41	78	31	0	1367
8:00 AM	9	284	15	3	26	478	34	4	41	84	32	0	36	98	27	0	1171
8:15 AM	19	316	17	3	17	467	29	3	27	74	21	0	33	55	19	0	1100
8:30 AM	11	313	16	1	18	523	32	2	34	71	31	0	50	60	22	0	1184
8:45 AM	25	305	13	3	14	389	24	0	14	57	36	0	21	68	21	0	990
TOTAL VOLUMES:	NL	NT	NR	NU	SL	ST	SR	SU	EL	ET	ER	EU	WL	WT	WR	WU	TOTAL
APPROACH %'s:	110	2484	128	13	144	3903	230	15	214	525	230	0	278	552	174	0	9000
PEAK HR:	4.02%	90.82%	4.68%	0.48%	3.36%	90.94%	5.36%	0.35%	22.08%	54.18%	23.74%	0.00%	27.69%	54.98%	17.33%	0.00%	
PEAK HR VOL:	55	1323	77	6	79	2064	128	12	124	317	113	0	152	312	95	0	4857
PEAK HR FACTOR:	0.724	0.842	0.688	0.500	0.760	0.885	0.914	0.750	0.756	0.911	0.831	0.000	0.905	0.796	0.766	0.000	0.888
		0.830				0.890				0.882				0.868			

PM	NORTHBOUND				SOUTHBOUND				EASTBOUND				WESTBOUND				TOTAL
	1 NL	4 NT	0 NR	0 NU	1 SL	4 ST	0 SR	0 SU	1 EL	2 ET	0 ER	0 EU	1 WL	2 WT	0 WR	0 WU	
4:00 PM	25	484	29	4	21	338	23	3	45	112	32	0	37	83	18	0	1254
4:15 PM	33	505	43	3	16	403	41	5	31	86	26	0	32	74	16	0	1314
4:30 PM	28	485	33	2	17	395	33	6	38	91	19	0	34	89	27	0	1297
4:45 PM	18	501	40	5	18	426	33	4	43	107	36	0	28	74	19	0	1352
5:00 PM	29	466	27	1	27	376	37	4	44	101	18	0	30	72	29	0	1261
5:15 PM	30	465	33	2	27	423	25	7	38	108	39	0	37	79	24	0	1337
5:30 PM	33	522	33	1	22	420	36	2	38	98	26	0	32	65	30	0	1358
5:45 PM	28	406	36	0	27	380	30	4	35	99	30	0	35	99	28	0	1237
TOTAL VOLUMES:	NL	NT	NR	NU	SL	ST	SR	SU	EL	ET	ER	EU	WL	WT	WR	WU	TOTAL
APPROACH %'s:	224	3834	274	18	175	3161	258	35	312	802	226	0	265	635	191	0	10410
PEAK HR:	5.15%	88.14%	6.30%	0.41%	4.82%	87.10%	7.11%	0.96%	23.28%	59.85%	16.87%	0.00%	24.29%	58.20%	17.51%	0.00%	
PEAK HR VOL:	110	1954	133	9	94	1645	131	17	163	414	119	0	127	290	102	0	5308
PEAK HR FACTOR:	0.833	0.936	0.831	0.450	0.870	0.965	0.885	0.607	0.926	0.958	0.763	0.000	0.858	0.918	0.850	0.000	0.977
		0.936				0.979				0.935				0.927			

National Data & Surveying ServicesIntersection Turning Movement Count

Location: Beach Blvd & Main St
City: Stanton
Control: 2-Way Stop(EB/WB)

Project ID: 22-010012-002
Date: 2/1/2022

Data - Totals

NS/EW Streets:		Beach Blvd				Beach Blvd				Main St				Main St				
AM		NORTHBOUND				SOUTHBOUND				EASTBOUND				WESTBOUND				TOTAL
		1 NL	4 NT	0 NR	0 NU	1 SL	4 ST	0 SR	0 SU	0 EL	1 ET	0 ER	0 EU	0 WL	1 WT	0 WR	0 WU	
	7:00 AM	6	259	6	0	3	464	4	0	1	0	9	0	2	0	3	0	757
	7:15 AM	3	318	8	4	3	560	2	0	0	0	8	0	2	0	1	0	909
	7:30 AM	2	355	5	2	4	615	3	0	0	0	5	0	0	0	6	0	997
	7:45 AM	7	429	10	3	3	637	1	0	0	0	7	0	4	0	2	0	1103
	8:00 AM	3	314	7	2	6	547	3	3	0	1	8	0	2	0	1	0	897
	8:15 AM	4	338	4	3	4	512	2	1	1	0	3	0	1	0	5	0	878
	8:30 AM	4	347	4	5	7	599	4	0	0	0	7	0	4	0	8	0	989
	8:45 AM	6	331	3	3	6	435	2	1	0	0	5	0	5	0	3	0	800
TOTAL VOLUMES:		NL	NT	NR	NU	SL	ST	SR	SU	EL	ET	ER	EU	WL	WT	WR	WU	TOTAL
APPROACH %'s:		35	2691	47	22	36	4369	21	5	2	1	52	0	20	0	29	0	7330
PEAK HR:		1.25%	96.28%	1.68%	0.79%	0.81%	98.60%	0.47%	0.11%	3.64%	1.82%	94.55%	0.00%	40.82%	0.00%	59.18%	0.00%	
PEAK HR VOL:		07:15 AM - 08:15 AM				16	2359	9	3	0	1	28	0	8	0	10	0	3906
PEAK HR FACTOR:		0.536	0.825	0.750	0.688	0.667	0.926	0.750	0.250	0.000	0.250	0.875	0.000	0.500	0.000	0.417	0.000	0.885
		0.820				0.931				0.806				0.750				
PM		NORTHBOUND				SOUTHBOUND				EASTBOUND				WESTBOUND				TOTAL
		1 NL	4 NT	0 NR	0 NU	1 SL	4 ST	0 SR	0 SU	0 EL	1 ET	0 ER	0 EU	0 WL	1 WT	0 WR	0 WU	
	4:00 PM	12	549	11	8	2	403	3	0	0	0	4	0	3	0	7	0	1002
	4:15 PM	5	562	10	4	4	459	5	1	0	0	4	0	4	0	9	0	1067
	4:30 PM	8	534	12	9	1	437	3	3	0	0	9	0	2	0	25	0	1043
	4:45 PM	10	542	11	6	4	479	12	3	0	0	2	0	1	0	8	0	1078
	5:00 PM	14	524	10	7	1	404	5	0	0	0	4	0	2	0	10	0	981
	5:15 PM	6	528	8	4	5	503	5	0	0	0	8	0	2	0	12	0	1081
	5:30 PM	10	562	12	4	2	462	5	4	1	0	12	0	2	0	8	0	1084
	5:45 PM	9	479	8	3	2	433	3	0	1	0	3	0	1	0	6	0	948
TOTAL VOLUMES:		NL	NT	NR	NU	SL	ST	SR	SU	EL	ET	ER	EU	WL	WT	WR	WU	TOTAL
APPROACH %'s:		74	4280	82	45	21	3580	41	11	2	0	46	0	17	0	85	0	8284
PEAK HR:		1.65%	95.51%	1.83%	1.00%	0.57%	98.00%	1.12%	0.30%	4.17%	0.00%	95.83%	0.00%	16.67%	0.00%	83.33%	0.00%	
PEAK HR VOL:		04:45 PM - 05:45 PM				12	1848	27	7	1	0	26	0	7	0	38	0	4224
PEAK HR FACTOR:		0.714	0.959	0.854	0.750	0.600	0.918	0.563	0.438	0.250	0.000	0.542	0.000	0.875	0.000	0.792	0.000	0.974
		0.960				0.923				0.519				0.804				

National Data & Surveying ServicesIntersection Turning Movement Count

Location: Beach Blvd & Pacific St
City: Stanton
Control: 2-Way Stop(EB/WB)

Project ID: 22-010012-003
Date: 2/1/2022

Data - Totals

NS/EW Streets:	Beach Blvd				Beach Blvd				Pacific St				Pacific St				
AM	NORTHBOUND				SOUTHBOUND				EASTBOUND				WESTBOUND				TOTAL
	0	4	0	0	1	4	0	0	0	1	0	0	0	1	0	0	
	NL	NT	NR	NU	SL	ST	SR	SU	EL	ET	ER	EU	WL	WT	WR	WU	
7:00 AM	0	275	2	0	2	466	0	0	0	0	4	0	3	0	1	0	753
7:15 AM	0	331	2	0	0	563	1	1	0	0	4	0	2	0	4	0	908
7:30 AM	0	372	5	0	1	626	2	2	0	0	4	0	0	0	2	0	1014
7:45 AM	0	432	7	0	1	635	1	1	1	0	4	0	4	0	0	0	1086
8:00 AM	0	335	6	0	2	561	4	0	0	0	4	0	2	0	3	0	917
8:15 AM	0	350	5	0	1	508	1	0	0	0	3	0	0	0	4	0	872
8:30 AM	0	347	2	0	0	602	2	1	1	0	3	0	0	0	3	0	961
8:45 AM	0	344	1	0	0	458	0	1	0	0	4	0	4	0	1	0	813
TOTAL VOLUMES :	NL	NT	NR	NU	SL	ST	SR	SU	EL	ET	ER	EU	WL	WT	WR	WU	TOTAL
APPROACH %'s :	0	2786	30	0	7	4419	11	6	2	0	30	0	15	0	18	0	7324
	0.00%	98.93%	1.07%	0.00%	0.16%	99.46%	0.25%	0.14%	6.25%	0.00%	93.75%	0.00%	45.45%	0.00%	54.55%	0.00%	
PEAK HR :	07:15 AM - 08:15 AM																TOTAL
PEAK HR VOL :	0	1470	20	0	4	2385	8	4	1	0	16	0	8	0	9	0	3925
PEAK HR FACTOR :	0.000	0.851	0.714	0.000	0.500	0.939	0.500	0.500	0.250	0.000	1.000	0.000	0.500	0.000	0.563	0.000	0.904
	0.849				0.941				0.850				0.708				
PM	NORTHBOUND				SOUTHBOUND				EASTBOUND				WESTBOUND				TOTAL
	0	4	0	0	1	4	0	0	0	1	0	0	0	1	0	0	
	NL	NT	NR	NU	SL	ST	SR	SU	EL	ET	ER	EU	WL	WT	WR	WU	
4:00 PM	0	563	6	0	3	415	4	2	0	0	5	0	4	0	6	0	1008
4:15 PM	0	584	3	0	1	460	0	2	0	0	7	0	1	0	1	0	1059
4:30 PM	0	550	4	0	3	459	1	4	0	0	7	0	5	0	5	0	1038
4:45 PM	0	574	7	0	3	474	1	1	1	0	4	0	0	0	2	0	1067
5:00 PM	0	547	0	0	2	421	1	0	1	0	11	0	2	0	5	0	990
5:15 PM	0	528	3	0	0	500	2	4	0	0	5	0	3	0	4	0	1049
5:30 PM	0	592	2	0	0	460	4	3	0	0	3	0	1	0	4	0	1069
5:45 PM	0	474	2	1	2	443	0	3	2	0	1	0	3	0	1	0	932
TOTAL VOLUMES :	NL	NT	NR	NU	SL	ST	SR	SU	EL	ET	ER	EU	WL	WT	WR	WU	TOTAL
APPROACH %'s :	0	4412	27	1	14	3632	13	19	4	0	43	0	19	0	28	0	8212
	0.00%	99.37%	0.61%	0.02%	0.38%	98.75%	0.35%	0.52%	8.51%	0.00%	91.49%	0.00%	40.43%	0.00%	59.57%	0.00%	
PEAK HR :	04:45 PM - 05:45 PM																TOTAL
PEAK HR VOL :	0	2241	12	0	5	1855	8	8	2	0	23	0	6	0	15	0	4175
PEAK HR FACTOR :	0.000	0.946	0.429	0.000	0.417	0.928	0.500	0.500	0.500	0.000	0.523	0.000	0.500	0.000	0.750	0.000	0.976
	0.948				0.927				0.521				0.750				

National Data & Surveying ServicesIntersection Turning Movement Count

Location: Beach Blvd & Central Ave
City: Stanton
Control: 2-Way Stop(EB/WB)

Project ID: 22-010012-004
Date: 2/1/2022

Data - Totals

NS/EW Streets:	Beach Blvd				Beach Blvd				Central Ave				Central Ave				
AM	NORTHBOUND				SOUTHBOUND				EASTBOUND				WESTBOUND				TOTAL
	1 NL	4 NT	0 NR	0 NU	1 SL	4 ST	0 SR	0 SU	0 EL	1 ET	0 ER	0 EU	0 WL	1 WT	0 WR	0 WU	
7:00 AM	0	250	0	0	6	450	3	0	2	0	2	0	0	0	1	0	714
7:15 AM	0	302	1	0	6	552	3	0	7	0	6	0	0	0	3	0	880
7:30 AM	1	351	0	0	1	602	2	0	2	0	8	0	2	0	1	0	970
7:45 AM	0	425	0	0	4	621	2	0	2	0	5	0	0	0	2	0	1061
8:00 AM	0	359	0	0	6	558	12	0	4	0	8	0	0	0	1	0	948
8:15 AM	2	347	0	0	4	528	5	0	0	0	3	0	0	0	0	0	889
8:30 AM	0	350	0	0	2	579	5	0	2	0	2	0	1	0	2	0	943
8:45 AM	2	328	0	0	1	451	3	0	2	0	5	0	0	0	0	0	792
TOTAL VOLUMES:	NL	NT	NR	NU	SL	ST	SR	SU	EL	ET	ER	EU	WL	WT	WR	WU	TOTAL
APPROACH %'s:	5	2712	1	0	30	4341	35	0	21	0	39	0	3	0	10	0	7197
PEAK HR:	0.18%	99.78%	0.04%	0.00%	0.68%	98.52%	0.79%	0.00%	35.00%	0.00%	65.00%	0.00%	23.08%	0.00%	76.92%	0.00%	
PEAK HR VOL:	3	1482	0	0	15	2309	21	0	8	0	24	0	2	0	4	0	3868
PEAK HR FACTOR:	0.375	0.872	0.000	0.000	0.625	0.930	0.438	0.000	0.500	0.000	0.750	0.000	0.250	0.000	0.500	0.000	0.911
		0.874				0.935				0.667				0.500			

PM	NORTHBOUND				SOUTHBOUND				EASTBOUND				WESTBOUND				TOTAL
	1 NL	4 NT	0 NR	0 NU	1 SL	4 ST	0 SR	0 SU	0 EL	1 ET	0 ER	0 EU	0 WL	1 WT	0 WR	0 WU	
4:00 PM	5	548	1	0	0	424	7	3	1	0	7	0	0	0	2	0	998
4:15 PM	4	555	2	2	2	429	9	3	5	0	10	0	0	0	3	0	1024
4:30 PM	5	516	4	0	2	476	4	3	2	0	6	0	0	0	2	0	1020
4:45 PM	4	536	5	1	2	455	11	4	1	0	8	0	0	0	8	0	1035
5:00 PM	6	542	2	4	2	451	7	1	1	0	4	0	0	0	7	0	1027
5:15 PM	5	498	0	1	4	469	8	3	1	0	6	0	0	0	4	0	999
5:30 PM	4	561	2	2	1	484	6	1	0	0	7	0	0	0	4	0	1072
5:45 PM	6	502	0	1	2	458	7	2	3	0	9	0	0	0	5	0	995
TOTAL VOLUMES:	NL	NT	NR	NU	SL	ST	SR	SU	EL	ET	ER	EU	WL	WT	WR	WU	TOTAL
APPROACH %'s:	39	4258	16	11	15	3646	59	20	14	0	57	0	0	0	35	0	8170
PEAK HR:	0.90%	98.47%	0.37%	0.25%	0.40%	97.49%	1.58%	0.53%	19.72%	0.00%	80.28%	0.00%	0.00%	0.00%	100.00%	0.00%	
PEAK HR VOL:	19	2137	9	8	9	1859	32	9	3	0	25	0	0	0	23	0	4133
PEAK HR FACTOR:	0.792	0.952	0.450	0.500	0.563	0.960	0.727	0.563	0.750	0.000	0.781	0.000	0.000	0.000	0.719	0.000	0.964
		0.955				0.970				0.778				0.719			

National Data & Surveying ServicesIntersection Turning Movement Count

Location: Beach Blvd & Katella Ave
City: Stanton
Control: Signalized

Project ID: 22-010012-005
Date: 2/1/2022

Data - Totals

NS/EW Streets:	Beach Blvd				Beach Blvd				Katella Ave				Katella Ave				
AM	NORTHBOUND				SOUTHBOUND				EASTBOUND				WESTBOUND				TOTAL
	2 NL	4 NT	0 NR	0 NU	2 SL	4 ST	0 SR	0 SU	2 EL	3 ET	1 ER	0 EU	2 WL	3 WT	1 WR	0 WU	
7:00 AM	24	233	24	11	36	400	33	1	21	82	29	1	44	98	15	0	1052
7:15 AM	42	271	40	7	27	494	52	0	30	102	34	0	53	135	34	1	1322
7:30 AM	60	297	103	10	38	512	45	0	43	152	44	2	68	167	32	0	1573
7:45 AM	67	360	71	14	53	510	53	1	30	118	31	3	45	158	30	0	1544
8:00 AM	42	291	51	12	45	451	53	1	30	129	23	1	53	147	32	0	1361
8:15 AM	44	282	43	23	47	448	50	1	34	81	35	1	63	110	35	0	1297
8:30 AM	33	266	36	6	46	475	43	0	38	106	35	0	40	114	32	0	1270
8:45 AM	55	282	47	6	29	372	36	3	30	86	34	4	46	110	28	1	1169
TOTAL VOLUMES :	NL	NT	NR	NU	SL	ST	SR	SU	EL	ET	ER	EU	WL	WT	WR	WU	TOTAL
APPROACH %'s :	367	2282	415	89	321	3662	365	7	256	856	265	12	412	1039	238	2	10588
PEAK HR :	07:15 AM - 08:15 AM																TOTAL
PEAK HR VOL :	211	1219	265	43	163	1967	203	2	133	501	132	6	219	607	128	1	5800
PEAK HR FACTOR :	0.787	0.847	0.643	0.768	0.769	0.960	0.958	0.500	0.773	0.824	0.750	0.500	0.805	0.909	0.941	0.250	0.922
	0.849				0.946				0.801				0.894				

PM	NORTHBOUND				SOUTHBOUND				EASTBOUND				WESTBOUND				TOTAL
	2 NL	4 NT	0 NR	0 NU	2 SL	4 ST	0 SR	0 SU	2 EL	3 ET	1 ER	0 EU	2 WL	3 WT	1 WR	0 WU	
4:00 PM	55	449	64	18	39	336	35	6	74	159	49	2	49	137	43	0	1515
4:15 PM	53	435	47	25	42	362	42	7	57	171	48	3	58	107	45	0	1502
4:30 PM	65	419	58	10	38	381	58	1	66	202	46	3	52	139	46	1	1585
4:45 PM	54	394	60	13	46	357	34	3	80	192	49	2	71	145	52	0	1552
5:00 PM	60	439	55	11	31	420	38	2	60	184	64	1	61	128	32	0	1586
5:15 PM	60	411	53	19	37	373	31	4	62	168	56	1	60	164	48	0	1547
5:30 PM	71	459	49	19	43	425	45	3	55	144	41	1	54	125	33	0	1567
5:45 PM	60	415	54	19	20	382	37	3	56	166	50	3	37	119	42	1	1464
TOTAL VOLUMES :	NL	NT	NR	NU	SL	ST	SR	SU	EL	ET	ER	EU	WL	WT	WR	WU	TOTAL
APPROACH %'s :	478	3421	440	134	296	3036	320	29	510	1386	403	16	442	1064	341	2	12318
PEAK HR :	04:30 PM - 05:30 PM																TOTAL
PEAK HR VOL :	239	1663	226	53	152	1531	161	10	268	746	215	7	244	576	178	1	6270
PEAK HR FACTOR :	0.919	0.947	0.942	0.697	0.826	0.911	0.694	0.625	0.838	0.923	0.840	0.583	0.859	0.878	0.856	0.250	0.988
	0.965				0.944				0.957				0.918				

National Data & Surveying ServicesIntersection Turning Movement Count

Location: Ashdale St & Cerritos Ave
City: Stanton
Control: 2-Way Stop(NB/SB)

Project ID: 22-010012-006
Date: 2/1/2022

Data - Totals

NS/EW Streets:	Ashdale St				Ashdale St				Cerritos Ave				Cerritos Ave				
AM	NORTHBOUND				SOUTHBOUND				EASTBOUND				WESTBOUND				TOTAL
	0 NL	1 NT	0 NR	0 NU	0 SL	1 ST	0 SR	0 SU	1 EL	2 ET	0 ER	0 EU	1 WL	2 WT	0 WR	0 WU	
7:00 AM	0	0	2	0	0	0	2	0	0	67	1	0	1	88	0	1	162
7:15 AM	0	0	0	0	2	0	3	0	2	76	1	0	1	103	1	0	189
7:30 AM	1	0	0	0	2	0	1	0	0	129	2	0	0	140	0	0	275
7:45 AM	2	0	10	2	6	0	5	0	2	135	2	0	8	173	3	2	350
8:00 AM	3	0	8	0	2	0	2	0	2	128	5	0	7	196	1	6	360
8:15 AM	0	0	1	0	1	0	2	0	0	120	1	0	1	115	2	0	243
8:30 AM	0	0	2	0	0	0	0	0	0	106	2	2	0	130	3	1	246
8:45 AM	0	0	0	0	2	0	3	0	2	106	2	0	0	89	0	0	204
TOTAL VOLUMES:	NL	NT	NR	NU	SL	ST	SR	SU	EL	ET	ER	EU	WL	WT	WR	WU	TOTAL
APPROACH %'s:	6	0	23	2	15	0	18	0	8	867	16	2	18	1034	10	10	2029
PEAK HR:	19.35%	0.00%	74.19%	6.45%	45.45%	0.00%	54.55%	0.00%	0.90%	97.09%	1.79%	0.22%	1.68%	96.46%	0.93%	0.93%	
PEAK HR VOL:	07:30 AM - 08:30 AM				11	0	10	0	4	512	10	0	16	624	6	8	1228
PEAK HR FACTOR:	0.500	0.000	0.475	0.250	0.458	0.000	0.500	0.000	0.500	0.948	0.500	0.000	0.500	0.796	0.500	0.333	0.853
			0.482				0.477			0.946				0.779			

PM	NORTHBOUND				SOUTHBOUND				EASTBOUND				WESTBOUND				TOTAL
	0 NL	1 NT	0 NR	0 NU	0 SL	1 ST	0 SR	0 SU	1 EL	2 ET	0 ER	0 EU	1 WL	2 WT	0 WR	0 WU	
4:00 PM	2	0	2	0	2	0	3	0	3	148	0	1	0	147	6	0	314
4:15 PM	0	0	0	0	1	0	0	0	1	174	0	1	0	118	3	1	299
4:30 PM	3	0	6	0	2	1	5	0	5	195	0	3	2	144	5	0	371
4:45 PM	2	0	0	0	1	0	3	0	3	145	0	1	1	131	3	0	290
5:00 PM	2	0	0	0	4	0	3	0	1	163	0	1	1	117	3	0	295
5:15 PM	2	0	0	0	3	0	2	0	4	172	0	1	1	108	4	0	297
5:30 PM	2	0	1	1	2	1	2	0	3	157	1	2	0	143	2	0	317
5:45 PM	0	0	2	0	4	0	3	0	2	143	1	0	1	133	3	0	292
TOTAL VOLUMES:	NL	NT	NR	NU	SL	ST	SR	SU	EL	ET	ER	EU	WL	WT	WR	WU	TOTAL
APPROACH %'s:	13	0	11	1	19	2	21	0	22	1297	2	10	6	1041	29	1	2475
PEAK HR:	52.00%	0.00%	44.00%	4.00%	45.24%	4.76%	50.00%	0.00%	1.65%	97.45%	0.15%	0.75%	0.56%	96.66%	2.69%	0.09%	
PEAK HR VOL:	04:00 PM - 05:00 PM				6	1	11	0	12	662	0	6	3	540	17	1	1274
PEAK HR FACTOR:	0.583	0.000	0.333	0.000	0.750	0.250	0.550	0.000	0.600	0.849	0.000	0.500	0.375	0.918	0.708	0.250	0.858
			0.417				0.563			0.837				0.917			

National Data & Surveying ServicesIntersection Turning Movement Count

Location: Dale Ave & Cerritos Ave
City: Stanton
Control: Signalized

Project ID: 22-010012-007
Date: 2/1/2022

Data - Totals

NS/EW Streets:	Dale Ave				Dale Ave				Cerritos Ave				Cerritos Ave				
AM	NORTHBOUND				SOUTHBOUND				EASTBOUND				WESTBOUND				TOTAL
	1 NL	2 NT	0 NR	0 NU	1 SL	2 ST	0 SR	0 SU	1 EL	2 ET	0 ER	0 EU	1 WL	2 WT	0 WR	0 WU	
7:00 AM	8	39	9	0	9	58	16	0	7	51	6	0	8	73	9	0	293
7:15 AM	10	45	8	0	24	65	21	0	11	55	20	0	11	77	24	0	371
7:30 AM	11	52	8	0	41	74	30	0	36	87	14	0	21	92	39	0	505
7:45 AM	13	59	14	0	56	82	60	0	32	102	16	0	16	117	40	0	607
8:00 AM	13	52	11	0	16	70	66	0	14	114	18	0	20	125	16	0	535
8:15 AM	15	46	10	0	18	71	22	0	7	85	18	0	10	86	8	0	396
8:30 AM	7	43	5	0	12	56	20	0	8	90	24	0	12	93	14	0	384
8:45 AM	11	51	6	0	7	52	11	0	4	73	15	0	8	54	5	0	297
TOTAL VOLUMES:	NL 88	NT 387	NR 71	NU 0	SL 183	ST 528	SR 246	SU 0	EL 119	ET 657	ER 131	EU 0	WL 106	WT 717	WR 155	WU 0	TOTAL 3388
APPROACH %'s:	16.12%	70.88%	13.00%	0.00%	19.12%	55.17%	25.71%	0.00%	13.12%	72.44%	14.44%	0.00%	10.84%	73.31%	15.85%	0.00%	
PEAK HR:	07:30 AM - 08:30 AM																TOTAL
PEAK HR VOL:	52	209	43	0	131	297	178	0	89	388	66	0	67	420	103	0	2043
PEAK HR FACTOR:	0.867	0.886	0.768	0.000	0.585	0.905	0.674	0.000	0.618	0.851	0.917	0.000	0.798	0.840	0.644	0.000	0.841
	0.884				0.765				0.905				0.853				

PM	NORTHBOUND				SOUTHBOUND				EASTBOUND				WESTBOUND				TOTAL
	1 NL	2 NT	0 NR	0 NU	1 SL	2 ST	0 SR	0 SU	1 EL	2 ET	0 ER	0 EU	1 WL	2 WT	0 WR	0 WU	
4:00 PM	21	80	13	0	12	68	18	0	18	115	22	0	13	88	8	0	476
4:15 PM	20	111	12	0	22	71	27	0	24	104	21	0	7	83	11	0	513
4:30 PM	18	106	17	0	17	70	22	0	30	113	22	0	10	81	18	0	524
4:45 PM	14	93	10	0	18	71	17	0	19	121	24	0	13	99	16	0	515
5:00 PM	23	101	17	0	24	87	24	0	20	132	18	0	10	84	16	0	556
5:15 PM	23	93	22	0	18	71	20	0	26	107	19	0	12	95	24	0	530
5:30 PM	21	79	18	0	21	108	24	0	23	113	21	0	12	101	10	0	551
5:45 PM	24	88	20	0	14	99	11	0	16	119	13	0	9	91	11	0	515
TOTAL VOLUMES:	NL 164	NT 751	NR 129	NU 0	SL 146	ST 645	SR 163	SU 0	EL 176	ET 924	ER 160	EU 0	WL 86	WT 722	WR 114	WU 0	TOTAL 4180
APPROACH %'s:	15.71%	71.93%	12.36%	0.00%	15.30%	67.61%	17.09%	0.00%	13.97%	73.33%	12.70%	0.00%	9.33%	78.31%	12.36%	0.00%	
PEAK HR:	05:00 PM - 06:00 PM																TOTAL
PEAK HR VOL:	91	361	77	0	77	365	79	0	85	471	71	0	43	371	61	0	2152
PEAK HR FACTOR:	0.948	0.894	0.875	0.000	0.802	0.845	0.823	0.000	0.817	0.892	0.845	0.000	0.896	0.918	0.635	0.000	0.968
	0.938				0.851				0.922				0.906				

National Data & Surveying Services Intersection Turning Movement Count

Location: Rose St & Cerritos Ave
City: Stanton
Control: 1-Way Stop(NB)

Project ID: 22-010012-009
Date: 2/1/2022

Data - Totals

NS/EW Streets:	Rose St				Rose St				Cerritos Ave				Cerritos Ave				
AM	NORTHBOUND				SOUTHBOUND				EASTBOUND				WESTBOUND				TOTAL
	0	1	0	0	0	0	0	0	0	2	0	0	0	2	0	0	
	NL	NT	NR	NU	SL	ST	SR	SU	EL	ET	ER	EU	WL	WT	WR	WU	
7:00 AM	2	0	4	0	0	0	0	0	0	76	2	0	0	90	0	1	175
7:15 AM	9	0	0	0	0	0	0	0	0	102	1	0	1	98	0	0	211
7:30 AM	7	0	3	0	0	0	0	0	0	131	3	0	2	135	0	0	281
7:45 AM	9	0	1	0	0	0	0	0	0	146	3	0	1	145	0	0	305
8:00 AM	4	0	1	0	0	0	0	0	0	144	2	0	1	127	0	0	279
8:15 AM	4	0	0	0	0	0	0	0	0	127	2	0	1	122	0	1	257
8:30 AM	1	0	2	0	0	0	0	0	0	135	3	0	0	94	0	0	235
8:45 AM	4	0	0	0	0	0	0	0	0	86	4	0	1	93	0	0	188
TOTAL VOLUMES:	NL	NT	NR	NU	SL	ST	SR	SU	EL	ET	ER	EU	WL	WT	WR	WU	TOTAL
APPROACH %'s:	40	0	11	0	0	0	0	0	0	947	20	0	7	904	0	2	1931
PEAK HR:	78.43%	0.00%	21.57%	0.00%	0.00%	0.00%	0.00%	0.00%	0.00%	97.93%	2.07%	0.00%	0.77%	99.01%	0.00%	0.22%	
PEAK HR VOL:	24	0	5	0	0	0	0	0	0	548	10	0	5	529	0	1	1122
PEAK HR FACTOR:	0.667	0.000	0.417	0.000	0.000	0.000	0.000	0.000	0.000	0.938	0.833	0.000	0.625	0.912	0.000	0.250	0.920
										0.936				0.916			

PM	NORTHBOUND				SOUTHBOUND				EASTBOUND				WESTBOUND				TOTAL
	0	1	0	0	0	0	0	0	0	2	0	0	0	2	0	0	
	NL	NT	NR	NU	SL	ST	SR	SU	EL	ET	ER	EU	WL	WT	WR	WU	
4:00 PM	4	0	2	0	0	0	0	0	0	176	6	0	0	141	0	2	331
4:15 PM	3	0	3	0	0	0	0	0	0	134	1	0	2	155	0	1	299
4:30 PM	2	0	1	0	0	0	0	0	0	167	2	0	3	135	0	2	312
4:45 PM	5	0	6	0	0	0	0	0	0	158	2	0	3	130	0	0	304
5:00 PM	3	0	6	0	0	0	0	0	0	172	6	0	1	140	0	0	328
5:15 PM	9	0	4	0	0	0	0	0	0	159	3	0	1	137	0	0	313
5:30 PM	6	0	1	0	0	0	0	0	0	183	3	0	3	139	0	1	336
5:45 PM	5	0	2	0	0	0	0	0	0	129	3	0	0	136	0	0	275
TOTAL VOLUMES:	NL	NT	NR	NU	SL	ST	SR	SU	EL	ET	ER	EU	WL	WT	WR	WU	TOTAL
APPROACH %'s:	37	0	25	0	0	0	0	0	0	1278	26	0	13	1113	0	6	2498
PEAK HR:	59.68%	0.00%	40.32%	0.00%	0.00%	0.00%	0.00%	0.00%	0.00%	98.01%	1.99%	0.00%	1.15%	98.32%	0.00%	0.53%	
PEAK HR VOL:	23	0	17	0	0	0	0	0	0	672	14	0	8	546	0	1	1281
PEAK HR FACTOR:	0.639	0.000	0.708	0.000	0.000	0.000	0.000	0.000	0.000	0.918	0.583	0.000	0.667	0.975	0.000	0.250	0.953
										0.922				0.970			

National Data & Surveying Services Intersection Turning Movement Count

Location: Court Ave & Cerritos Ave
City: Stanton
Control: 1-Way Stop(NB)

Project ID: 22-010012-010
Date: 2/1/2022

Data - Totals

NS/EW Streets:		Court Ave				Court Ave				Cerritos Ave				Cerritos Ave				
AM		NORTHBOUND				SOUTHBOUND				EASTBOUND				WESTBOUND				TOTAL
		0	1	0	0	0	0	0	0	0	2	0	0	1	2	0	0	
		NL	NT	NR	NU	SL	ST	SR	SU	EL	ET	ER	EU	WL	WT	WR	WU	
	7:00 AM	0	0	1	0	0	0	0	0	0	70	0	0	1	103	0	0	175
	7:15 AM	8	0	4	0	0	0	0	0	0	78	1	0	1	117	0	0	209
	7:30 AM	2	0	8	0	0	0	0	0	0	114	0	0	1	139	0	0	264
	7:45 AM	2	0	3	0	0	0	0	0	0	155	2	0	4	179	0	0	345
	8:00 AM	0	0	2	0	0	0	0	0	0	109	0	0	3	140	0	1	255
	8:15 AM	2	0	2	0	0	0	0	0	0	117	0	0	2	110	0	2	235
	8:30 AM	1	0	4	0	0	0	0	0	0	115	1	0	2	138	0	1	262
	8:45 AM	3	0	2	0	0	0	0	0	0	70	1	0	1	93	0	0	170
TOTAL VOLUMES:		NL	NT	NR	NU	SL	ST	SR	SU	EL	ET	ER	EU	WL	WT	WR	WU	TOTAL
APPROACH %'s:		18	0	26	0	0	0	0	0	0	828	5	0	15	1019	0	4	1915
PEAK HR:		40.91%	0.00%	59.09%	0.00%					0.00%	99.40%	0.60%	0.00%	1.45%	98.17%	0.00%	0.39%	
PEAK HR VOL:		6	0	15	0	0	0	0	0	0	495	2	0	10	568	0	3	1099
PEAK HR FACTOR:		0.750	0.000	0.469	0.000	0.000	0.000	0.000	0.000	0.000	0.798	0.250	0.000	0.625	0.793	0.000	0.375	0.796
		0.525								0.791				0.794				
PM		NORTHBOUND				SOUTHBOUND				EASTBOUND				WESTBOUND				TOTAL
		0	1	0	0	0	0	0	0	0	2	0	0	1	2	0	0	
		NL	NT	NR	NU	SL	ST	SR	SU	EL	ET	ER	EU	WL	WT	WR	WU	
	4:00 PM	3	0	2	0	0	0	0	0	0	153	0	0	5	136	0	0	299
	4:15 PM	6	0	5	0	0	0	0	0	0	165	2	1	4	127	0	0	310
	4:30 PM	4	0	3	0	0	0	0	0	0	145	1	0	1	141	0	0	295
	4:45 PM	0	0	2	0	0	0	0	0	0	175	1	0	1	138	0	0	317
	5:00 PM	3	0	3	0	0	0	0	0	0	171	2	0	3	127	0	0	309
	5:15 PM	1	0	3	0	0	0	0	0	0	149	4	1	3	140	0	2	303
	5:30 PM	4	0	6	0	0	0	0	0	0	161	3	0	6	135	0	1	316
	5:45 PM	1	0	2	0	0	0	0	0	0	149	1	0	6	136	0	0	295
TOTAL VOLUMES:		NL	NT	NR	NU	SL	ST	SR	SU	EL	ET	ER	EU	WL	WT	WR	WU	TOTAL
APPROACH %'s:		22	0	26	0	0	0	0	0	0	1268	14	2	29	1080	0	3	2444
PEAK HR:		45.83%	0.00%	54.17%	0.00%					0.00%	98.75%	1.09%	0.16%	2.61%	97.12%	0.00%	0.27%	
PEAK HR VOL:		8	0	14	0	0	0	0	0	0	656	10	1	13	540	0	3	1245
PEAK HR FACTOR:		0.500	0.000	0.583	0.000	0.000	0.000	0.000	0.000	0.000	0.937	0.625	0.250	0.542	0.964	0.000	0.375	0.982
		0.550								0.947				0.959				

National Data & Surveying Services Intersection Turning Movement Count

Location: Fern Ave & Cerritos Ave
City: Stanton
Control: 2-Way Stop(NB/SB)

Project ID: 22-010012-011
Date: 2/1/2022

Data - Totals

NS/EW Streets:	Fern Ave				Fern Ave				Cerritos Ave				Cerritos Ave				
AM	NORTHBOUND				SOUTHBOUND				EASTBOUND				WESTBOUND				TOTAL
	0 NL	1 NT	0 NR	0 NU	0 SL	1 ST	0 SR	0 SU	1 EL	2 ET	0 ER	0 EU	1 WL	2 WT	0 WR	0 WU	
7:00 AM	2	0	1	0	1	0	19	0	3	64	2	1	4	74	3	0	174
7:15 AM	2	0	3	0	6	0	18	0	7	76	6	0	3	101	10	0	232
7:30 AM	4	0	8	0	9	0	17	0	13	109	4	0	8	120	10	0	302
7:45 AM	0	0	7	0	3	1	19	0	25	139	6	0	5	158	23	0	386
8:00 AM	2	1	8	0	6	1	20	0	13	110	2	2	7	156	32	0	360
8:15 AM	0	1	2	0	8	0	16	0	10	113	3	1	5	101	6	0	266
8:30 AM	2	1	1	0	6	1	23	0	4	108	2	2	1	127	9	0	287
8:45 AM	4	0	3	0	10	0	18	0	5	89	2	3	3	79	3	0	219
TOTAL VOLUMES:	NL 16	NT 3	NR 33	NU 0	SL 49	ST 3	SR 150	SU 0	EL 80	ET 808	ER 27	EU 9	WL 36	WT 916	WR 96	WU 0	TOTAL 2226
APPROACH %'s:	30.77%	5.77%	63.46%	0.00%	24.26%	1.49%	74.26%	0.00%	8.66%	87.45%	2.92%	0.97%	3.44%	87.40%	9.16%	0.00%	
PEAK HR:	07:30 AM - 08:30 AM																TOTAL
PEAK HR VOL:	6	2	25	0	26	2	72	0	61	471	15	3	25	535	71	0	1314
PEAK HR FACTOR:	0.375	0.500	0.781	0.000	0.722	0.500	0.900	0.000	0.610	0.847	0.625	0.375	0.781	0.847	0.555	0.000	0.851
	0.688				0.926				0.809				0.809				

PM	NORTHBOUND				SOUTHBOUND				EASTBOUND				WESTBOUND				TOTAL
	0 NL	1 NT	0 NR	0 NU	0 SL	1 ST	0 SR	0 SU	1 EL	2 ET	0 ER	0 EU	1 WL	2 WT	0 WR	0 WU	
4:00 PM	6	0	11	0	7	0	19	1	19	137	1	0	3	113	9	0	326
4:15 PM	6	0	5	0	3	0	15	0	13	144	1	2	1	118	5	0	313
4:30 PM	18	1	22	0	0	2	12	0	13	121	4	2	4	117	6	0	322
4:45 PM	8	0	11	0	4	0	21	0	17	156	4	5	4	119	9	0	358
5:00 PM	6	2	11	0	6	0	13	0	15	166	2	2	2	105	10	0	340
5:15 PM	3	1	7	0	3	0	23	0	17	144	4	2	8	134	10	0	356
5:30 PM	2	0	4	0	6	1	18	0	16	139	1	2	6	129	12	0	336
5:45 PM	3	0	6	0	8	1	18	0	12	144	1	3	4	130	13	0	343
TOTAL VOLUMES:	NL 52	NT 4	NR 77	NU 0	SL 37	ST 4	SR 139	SU 1	EL 122	ET 1151	ER 18	EU 18	WL 32	WT 965	WR 74	WU 0	TOTAL 2694
APPROACH %'s:	39.10%	3.01%	57.89%	0.00%	20.44%	2.21%	76.80%	0.55%	9.32%	87.93%	1.38%	1.38%	2.99%	90.10%	6.91%	0.00%	
PEAK HR:	04:45 PM - 05:45 PM																TOTAL
PEAK HR VOL:	19	3	33	0	19	1	75	0	65	605	11	11	20	487	41	0	1390
PEAK HR FACTOR:	0.594	0.375	0.750	0.000	0.792	0.250	0.815	0.000	0.956	0.911	0.688	0.550	0.625	0.909	0.854	0.000	0.971
	0.724				0.913				0.935				0.901				

National Data & Surveying Services Intersection Turning Movement Count

Location: Court Ave & Katella Ave
City: Stanton
Control: 1-Way Stop(SB)

Project ID: 22-010012-012
Date: 2/1/2022

Data - Totals

NS/EW Streets:		Court Ave				Court Ave				Katella Ave				Katella Ave				
AM		NORTHBOUND				SOUTHBOUND				EASTBOUND				WESTBOUND				TOTAL
		0	0	0	0	0	1	0	0	0	3	0	0	0	3	0	0	
		NL	NT	NR	NU	SL	ST	SR	SU	EL	ET	ER	EU	WL	WT	WR	WU	
	7:00 AM	0	0	0	0	1	0	1	0	2	127	0	0	0	138	0	0	269
	7:15 AM	0	0	0	0	3	0	1	0	1	159	0	1	0	233	0	0	398
	7:30 AM	0	0	0	0	0	0	1	0	0	278	0	0	0	244	0	0	523
	7:45 AM	0	0	0	0	2	0	1	0	0	256	0	0	0	258	1	0	518
	8:00 AM	0	0	0	0	2	0	1	0	0	215	0	0	0	210	0	0	428
	8:15 AM	0	0	0	0	0	0	0	0	1	180	0	0	0	217	0	0	398
	8:30 AM	0	0	0	0	0	0	0	0	0	194	0	0	0	195	0	0	389
	8:45 AM	0	0	0	0	2	0	0	0	0	151	0	0	0	177	0	0	330
TOTAL VOLUMES :		NL	NT	NR	NU	SL	ST	SR	SU	EL	ET	ER	EU	WL	WT	WR	WU	TOTAL
APPROACH %'s :		0	0	0	0	10	0	5	0	4	1560	0	1	0	1672	1	0	3253
PEAK HR :		07:30 AM - 08:30 AM				66.67%	0.00%	33.33%	0.00%	0.26%	99.68%	0.00%	0.06%	0.00%	99.94%	0.06%	0.00%	
PEAK HR VOL :		0	0	0	0	4	0	3	0	1	929	0	0	0	929	1	0	1867
PEAK HR FACTOR :		0.000	0.000	0.000	0.000	0.500	0.000	0.750	0.000	0.250	0.835	0.000	0.000	0.000	0.900	0.250	0.000	0.892
						0.583				0.836				0.898				
PM		NORTHBOUND				SOUTHBOUND				EASTBOUND				WESTBOUND				TOTAL
		0	0	0	0	0	1	0	0	0	3	0	0	0	3	0	0	
		NL	NT	NR	NU	SL	ST	SR	SU	EL	ET	ER	EU	WL	WT	WR	WU	
	4:00 PM	0	0	0	0	0	0	1	0	1	264	0	1	0	240	0	0	507
	4:15 PM	0	0	0	0	2	0	3	0	1	246	0	1	0	195	0	0	448
	4:30 PM	0	0	0	0	0	0	2	0	0	312	0	0	0	253	0	0	567
	4:45 PM	0	0	0	0	0	0	1	0	0	284	0	0	0	252	1	0	538
	5:00 PM	0	0	0	0	5	0	2	0	1	279	0	1	0	234	0	0	522
	5:15 PM	0	0	0	0	2	0	0	0	0	265	0	0	0	262	0	0	529
	5:30 PM	0	0	0	0	0	0	1	0	1	226	0	0	0	221	0	0	449
	5:45 PM	0	0	0	0	1	0	2	0	0	233	0	0	0	193	0	0	429
TOTAL VOLUMES :		NL	NT	NR	NU	SL	ST	SR	SU	EL	ET	ER	EU	WL	WT	WR	WU	TOTAL
APPROACH %'s :		0	0	0	0	10	0	12	0	4	2109	0	3	0	1850	1	0	3989
PEAK HR :		04:30 PM - 05:30 PM				45.45%	0.00%	54.55%	0.00%	0.19%	99.67%	0.00%	0.14%	0.00%	99.95%	0.05%	0.00%	
PEAK HR VOL :		0	0	0	0	7	0	5	0	1	1140	0	1	0	1001	1	0	2156
PEAK HR FACTOR :		0.000	0.000	0.000	0.000	0.350	0.000	0.625	0.000	0.250	0.913	0.000	0.250	0.000	0.955	0.250	0.000	0.951
						0.429				0.915				0.956				

File Name: DaleAve_StandustrialSt
 Site Code: 00000000
 Start Date: 2/8/2022
 Page No: 1

Groups Printed- Vehicles														
	Dale Avenue Southbound			Westbound			Dale Avenue Northbound			Standustrial Street Eastbound				
Start Time	Left	Thru	Right	Left	Thru	Right	Left	Thru	Right	Left	Thru	Right	Int. Total	
7:00 AM	0	83	6	0	0	0	5	56	0	3	0	7	160	
7:15 AM	0	99	1	0	0	0	5	66	0	2	0	0	173	
7:30 AM	0	110	4	0	0	0	6	73	0	0	0	1	194	
7:45 AM	0	107	7	0	0	0	4	101	0	2	0	2	223	
Total	0	399	18	0	0	0	20	296	0	7	0	10	750	
8:00 AM	0	130	3	0	0	0	4	81	0	2	0	2	222	
8:15 AM	0	109	4	0	0	0	3	66	0	2	0	2	186	
8:30 AM	0	106	4	0	0	0	4	73	0	4	0	4	195	
8:45 AM	0	94	4	0	0	0	0	72	0	0	0	5	175	
Total	0	439	15	0	0	0	11	292	0	8	0	13	778	
4:00 PM	0	103	2	0	0	0	2	121	0	2	0	7	237	
4:15 PM	0	115	4	0	0	0	2	128	0	6	0	5	260	
4:30 PM	0	151	2	0	0	0	2	131	0	5	0	4	295	
4:45 PM	0	105	2	0	0	0	2	135	0	1	0	8	253	
Total	0	474	10	0	0	0	8	515	0	14	0	24	1045	
5:00 PM	0	106	2	0	0	0	2	131	0	3	0	0	244	
5:15 PM	0	136	0	0	0	0	2	104	0	5	0	4	251	
5:30 PM	0	123	0	0	0	0	1	117	0	0	0	1	242	
5:45 PM	0	97	0	0	0	0	0	100	0	2	0	1	200	
Total	0	462	2	0	0	0	5	452	0	10	0	6	937	
Grand Total	0	1774	45	0	0	0	44	1555	0	39	0	53	3510	
Apprch %	0	97.5	2.5	0	0	0	2.8	97.2	0	42.4	0	57.6		
Total %	0	50.5	1.3	0	0	0	1.3	44.3	0	1.1	0	1.5		

File Name: DaleAve_StandustrialSt
 Site Code: 00000000
 Start Date: 2/8/2022
 Page No: 2

	Dale Avenue Southbound				Westbound				Dale Avenue Northbound				Standustrial Street Eastbound				
Start Time	Left	Thru	Right	App. Total	Left	Thru	Right	App. Total	Left	Thru	Right	App. Total	Left	Thru	Right	App. Total	Int. Total
Peak Hour Analysis From 07:00 AM to 09:45 AM - Peak 1 of 1																	
Peak Hour for Entire Intersection Begins at 07:45 AM																	
7:45 AM	0	107	7	114	0	0	0	0	4	101	0	105	2	0	2	4	223
8:00 AM	0	130	3	133	0	0	0	0	4	81	0	85	2	0	2	4	222
8:15 AM	0	109	4	113	0	0	0	0	3	66	0	69	2	0	2	4	186
8:30 AM	0	106	4	110	0	0	0	0	4	73	0	77	4	0	4	8	195
Total	0	452	18	470	0	0	0	0	15	321	0	336	10	0	10	20	826
Volume	0	452	18	470	0	0	0	0	15	321	0	336	10	0	10	20	826
% App. Total	0	96.2	3.8		0	0	0		4.5	95.5	0		50	0	50		
PHF	0	0.869	0.643	0.883	0	0	0	0	0.938	0.795	0	0.8	0.625	0	0.625	0.625	0.926

File Name: DaleAve_StandustrialSt
 Site Code: 00000000
 Start Date: 2/8/2022
 Page No: 3

	Dale Avenue Southbound				Westbound				Dale Avenue Northbound				Standustrial Street Eastbound				
Start Time	Left	Thru	Right	App. Total	Left	Thru	Right	App. Total	Left	Thru	Right	App. Total	Left	Thru	Right	App. Total	Int. Total
Peak Hour Analysis From 04:00 PM to 05:45 PM - Peak 1 of 1																	
Peak Hour for Entire Intersection Begins at 04:15 PM																	
4:15 PM	0	115	4	119	0	0	0	0	2	128	0	130	6	0	5	11	260
4:30 PM	0	151	2	153	0	0	0	0	2	131	0	133	5	0	4	9	295
4:45 PM	0	105	2	107	0	0	0	0	2	135	0	137	1	0	8	9	253
5:00 PM	0	106	2	108	0	0	0	0	2	131	0	133	3	0	0	3	244
Total	0	477	10	487	0	0	0	0	8	525	0	533	15	0	17	32	1052
% App. Total	0	97.9	2.1		0	0	0		1.5	98.5	0		46.9	0	53.1		
PHF	0	0.79	0.625	0.796	0	0	0	0	1	0.972	0	0.973	0.625	0	0.531	0.727	0.892

**Appendix B – ICU Spreadsheets, HCM Reports, Synchro and SimTraffic
Reports – Existing Conditions**

Intersection #1

E-W Street: Cerritos Ave

N-S Street: Beach Blvd

Scenario: AM Peak

Lane Capacity: 1600

Dual Lefts Capacity (per lane): 1440

Movement	AM Existing			
	Total Volume	No. of Lanes	Equivalent Lanes	Movement V/C
EB Left	124	1	1.00	0.08
Comb. L-T				
EB Thru	317	1	1.47	0.13
Comb. T-R		1		
EB Right	113		0.53	0.13
Comb. L-T-R				
WB Left	152	1	1.00	0.10
Comb. L-T				
WB Thru	312	1	1.53	0.13
Comb. T-R		1		
WB Right	95		0.47	0.13
Comb. L-T-R				
NB Left	61	1	1.00	0.04
Comb. L-T		0		
NB Thru	1323	3	3.78	0.22
Comb. T-R		1		
NB Right	77		0.22	0.22
Comb. L-T-R				
SB Left	91	1	1.00	0.06
Comb. L-T		0		
SB Thru	2064	3	3.77	0.34
Comb. T-R		1		
SB Right	128		0.23	0.34
Comb. L-T-R				

Critical Volumes	E-W:	0.23
	N-S:	0.38
	Total:	0.61

Lost Time	0.05
-----------	------

V/C	0.66
Level of Service	B

Intersection #1

E-W Street: Cerritos Ave

N-S Street: Beach Blvd

Scenario: PM Peak

Lane Capacity: 1600

Dual Lefts Capacity (per lane): 1440

Movement	PM Existing			
	Total Volume	No. of Lanes	Equivalent Lanes	Movement V/C
EB Left	163	1	1.00	0.10
Comb. L-T				
EB Thru	414	1	1.55	0.17
Comb. T-R		1		
EB Right	119	0	0.45	0.17
Comb. L-T-R				
WB Left	127	1	1.00	0.08
Comb. L-T				
WB Thru	290	1	1.48	0.12
Comb. T-R		1		
WB Right	102	0	0.52	0.12
Comb. L-T-R				
NB Left	119	1	1.00	0.07
Comb. L-T		0		
NB Thru	1954	3	3.75	0.33
Comb. T-R		1		
NB Right	133		0.25	0.33
Comb. L-T-R				
SB Left	111	1	1.00	0.07
Comb. L-T		0		
SB Thru	1645	3	3.70	0.28
Comb. T-R		1		
SB Right	131		0.30	0.28
Comb. L-T-R				

Critical Volumes	E-W:	0.25
	N-S:	0.40
	Total:	0.64

Lost Time	0.05
-----------	------

V/C	0.69
Level of Service	B

Intersection #5

E-W Street: Katella Ave

N-S Street: Beach Blvd

Scenario: AM Peak

Lane Capacity: 1600

Dual Lefts Capacity (per lane): 1440

Movement	AM Existing			
	Total Volume	No. of Lanes	Equivalent Lanes	Movement V/C
EB Left	144	2	2.00	0.05
Comb. L-T				
EB Thru	480	3	3.00	0.10
Comb. T-R		0		
EB Right	133	1	1.00	0.08
Comb. L-T-R				
WB Left	229	2	2.00	0.08
Comb. L-T				
WB Thru	582	3	3.00	0.12
Comb. T-R		0		
WB Right	129	1	1.00	0.08
Comb. L-T-R				
NB Left	272	2	2.00	0.09
Comb. L-T		0		
NB Thru	1230	3	3.28	0.23
Comb. T-R		1		
NB Right	268		0.72	0.23
Comb. L-T-R				
SB Left	186	2	2.00	0.06
Comb. L-T		0		
SB Thru	1921	3	3.62	0.33
Comb. T-R		1		
SB Right	201		0.38	0.33
Comb. L-T-R				

Critical Volumes	E-W:	0.18
	N-S:	0.43
	Total:	0.61

Lost Time	0.05
-----------	------

V/C	0.66
Level of Service	B

Intersection #5

E-W Street: Katella Ave

N-S Street: Beach Blvd

Scenario: PM Peak

Lane Capacity: 1600

Dual Lefts Capacity (per lane): 1440

PM Existing				
Movement	Total Volume	No. of Lanes	Equivalent Lanes	Movement V/C
EB Left	262	2	2.00	0.09
Comb. L-T				
EB Thru	688	3	3.00	0.14
Comb. T-R		0		
EB Right	210	1	1.00	0.13
Comb. L-T-R				
WB Left	246	2	2.00	0.09
Comb. L-T				
WB Thru	562	3	3.00	0.12
Comb. T-R		0		
WB Right	165	1	1.00	0.10
Comb. L-T-R				
NB Left	307	2	2.00	0.11
Comb. L-T		0		
NB Thru	1703	3	3.55	0.30
Comb. T-R		1		
NB Right	217		0.45	0.30
Comb. L-T-R				
SB Left	169	2	2.00	0.06
Comb. L-T		0		
SB Thru	1575	3	3.66	0.27
Comb. T-R		1		
SB Right	148		0.34	0.27
Comb. L-T-R				

Critical Volumes	E-W:	0.23
	N-S:	0.38
	Total:	0.60

Lost Time	0.05
-----------	------

V/C	0.65
Level of Service	B

Intersection #10

E-W Street: Cerritos Ave

N-S Street: Dale Ave

Scenario: AM Peak

Lane Capacity: 1600

Dual Lefts Capacity (per lane): 1440

Movement	AM Existing			
	Total Volume	No. of Lanes	Equivalent Lanes	Movement V/C
EB Left	89	1	1.00	0.06
Comb. L-T				
EB Thru	388	1	1.71	0.14
Comb. T-R		1		
EB Right	66	0	0.29	0.14
Comb. L-T-R				
WB Left	67	1	1.00	0.04
Comb. L-T				
WB Thru	420	1	1.61	0.16
Comb. T-R		1		
WB Right	103	0	0.39	0.16
Comb. L-T-R				
NB Left	52	1	1.00	0.03
Comb. L-T		0		
NB Thru	209	1	1.66	0.08
Comb. T-R		1		
NB Right	43		0.34	0.08
Comb. L-T-R				
SB Left	131	1	1.00	0.08
Comb. L-T		0		
SB Thru	297	1	1.25	0.15
Comb. T-R		1		
SB Right	178		0.75	0.15
Comb. L-T-R				

Critical Volumes	E-W:	0.22
	N-S:	0.18
	Total:	0.40

Lost Time	0.05
-----------	------

V/C	0.45
Level of Service	A

Intersection #10

E-W Street: Cerritos Ave

N-S Street: Dale Ave

Scenario: PM Peak

Lane Capacity: 1600

Dual Lefts Capacity (per lane): 1440

Movement	PM Existing			
	Total Volume	No. of Lanes	Equivalent Lanes	Movement V/C
EB Left	88	1	1.00	0.06
Comb. L-T				
EB Thru	473	1	1.70	0.17
Comb. T-R		1		
EB Right	82	0	0.30	0.17
Comb. L-T-R				
WB Left	47	1	1.00	0.03
Comb. L-T				
WB Thru	379	1	1.70	0.14
Comb. T-R		1		
WB Right	66	0	0.30	0.14
Comb. L-T-R				
NB Left	81	1	1.00	0.05
Comb. L-T		0		
NB Thru	366	1	1.69	0.14
Comb. T-R		1		
NB Right	67		0.31	0.14
Comb. L-T-R				
SB Left	81	1	1.00	0.05
Comb. L-T		0		
SB Thru	337	1	1.60	0.13
Comb. T-R		1		
SB Right	85		0.40	0.13
Comb. L-T-R				

Critical Volumes	E-W:	0.20
	N-S:	0.19
	Total:	0.39

Lost Time	0.05
-----------	------

V/C	0.44
Level of Service	A

Summary of All Intervals

Run Number	1	2	3	4	5	6	7
Start Time	7:25	7:25	7:25	7:25	7:25	7:25	7:25
End Time	8:30	8:30	8:30	8:30	8:30	8:30	8:30
Total Time (min)	65	65	65	65	65	65	65
Time Recorded (min)	60	60	60	60	60	60	60
# of Intervals	2	2	2	2	2	2	2
# of Recorded Intervals	1	1	1	1	1	1	1
Vehs Entered	9054	9092	9092	9120	9071	9133	9222
Vehs Exited	9041	9054	9077	9081	9041	9106	9168
Starting Vehs	85	93	85	92	92	99	78
Ending Vehs	98	131	100	131	122	126	132
Travel Distance (mi)	2480	2490	2483	2490	2478	2481	2520
Travel Time (hr)	112.2	105.2	107.0	118.6	113.7	118.4	115.2
Total Delay (hr)	27.7	20.5	22.3	33.9	29.3	33.9	29.3
Total Stops	508	486	498	493	444	507	509
Fuel Used (gal)	81.1	79.5	79.7	82.5	81.1	82.4	82.9

Summary of All Intervals

Run Number	8	9	10	Avg
Start Time	7:25	7:25	7:25	7:25
End Time	8:30	8:30	8:30	8:30
Total Time (min)	65	65	65	65
Time Recorded (min)	60	60	60	60
# of Intervals	2	2	2	2
# of Recorded Intervals	1	1	1	1
Vehs Entered	9100	9073	9040	9099
Vehs Exited	9075	9004	8979	9062
Starting Vehs	96	92	86	86
Ending Vehs	121	161	147	123
Travel Distance (mi)	2470	2463	2450	2481
Travel Time (hr)	118.7	122.5	120.2	115.2
Total Delay (hr)	34.4	38.4	36.7	30.7
Total Stops	466	560	587	504
Fuel Used (gal)	82.5	83.1	82.3	81.7

Interval #0 Information Seeding

Start Time	7:25
End Time	7:30
Total Time (min)	5
Volumes adjusted by Growth Factors.	
No data recorded this interval.	

Interval #1 Information Recording

Start Time	7:30
End Time	8:30
Total Time (min)	60

Volumes adjusted by Growth Factors.

Run Number	1	2	3	4	5	6	7
Vehs Entered	9054	9092	9092	9120	9071	9133	9222
Vehs Exited	9041	9054	9077	9081	9041	9106	9168
Starting Vehs	85	93	85	92	92	99	78
Ending Vehs	98	131	100	131	122	126	132
Travel Distance (mi)	2480	2490	2483	2490	2478	2481	2520
Travel Time (hr)	112.2	105.2	107.0	118.6	113.7	118.4	115.2
Total Delay (hr)	27.7	20.5	22.3	33.9	29.3	33.9	29.3
Total Stops	508	486	498	493	444	507	509
Fuel Used (gal)	81.1	79.5	79.7	82.5	81.1	82.4	82.9

Interval #1 Information Recording

Start Time	7:30
End Time	8:30
Total Time (min)	60

Volumes adjusted by Growth Factors.

Run Number	8	9	10	Avg
Vehs Entered	9100	9073	9040	9099
Vehs Exited	9075	9004	8979	9062
Starting Vehs	96	92	86	86
Ending Vehs	121	161	147	123
Travel Distance (mi)	2470	2463	2450	2481
Travel Time (hr)	118.7	122.5	120.2	115.2
Total Delay (hr)	34.4	38.4	36.7	30.7
Total Stops	466	560	587	504
Fuel Used (gal)	82.5	83.1	82.3	81.7

2: Beach Blvd & Main St Performance by movement

Movement	EBL	EBT	EBR	WBL	WBR	NBU	NBL	NBT	NBR	SBU	SBL	SBT
Denied Delay (hr)	0.0	0.0	0.1	0.0	0.0	0.0	0.0	0.0	0.0	0.0	0.0	0.1
Denied Del/Veh (s)	0.2	0.1	23.2	0.2	4.0	0.0	0.0	0.0	0.0	1.8	1.7	0.1
Total Delay (hr)	0.2	0.5	3.4	3.0	0.4	1.2	1.3	0.4	0.0	0.0	0.1	0.2
Total Del/Veh (s)	863.7	849.2	557.0	1818.4	90.6	424.4	291.0	1.0	0.2	32.3	25.8	0.3
Stop Delay (hr)	0.2	0.5	3.4	3.0	0.4	1.2	1.3	0.1	0.0	0.0	0.1	0.0
Stop Del/Veh (s)	861.8	847.6	555.9	1815.3	87.0	423.7	288.9	0.2	0.0	32.2	24.1	0.0
Total Stops	1	1	20	5	22	9	15	23	0	4	18	1
Stop/Veh	1.00	0.50	0.91	0.83	1.47	0.90	0.94	0.02	0.00	1.00	0.95	0.00
Travel Dist (mi)	0.0	0.1	1.2	0.4	1.3	1.0	1.7	165.8	3.0	0.2	1.1	132.7
Travel Time (hr)	0.2	0.5	3.6	3.0	0.4	1.2	1.4	6.0	0.1	0.0	0.2	4.7
Vehicles Entered	1	2	21	5	15	9	15	1433	26	4	19	2286
Vehicles Exited	0	0	14	2	12	8	13	1431	26	4	19	2286
Hourly Exit Rate	0	0	14	2	12	8	13	1431	26	4	19	2286
Input Volume	1	1	23	7	14	10	16	1450	26	4	17	2311
% of Volume	0	0	61	29	86	80	81	99	100	100	112	99

2: Beach Blvd & Main St Performance by movement

Movement	SBR	All
Denied Delay (hr)	0.0	0.2
Denied Del/Veh (s)	0.2	0.2
Total Delay (hr)	0.0	10.7
Total Del/Veh (s)	0.1	10.0
Stop Delay (hr)	0.0	10.2
Stop Del/Veh (s)	0.0	9.5
Total Stops	0	119
Stop/Veh	0.00	0.03
Travel Dist (mi)	0.5	309.0
Travel Time (hr)	0.0	21.4
Vehicles Entered	9	3845
Vehicles Exited	9	3824
Hourly Exit Rate	9	3824
Input Volume	9	3889
% of Volume	100	98

3: Beach Blvd & Pacific St Performance by movement

Movement	EBL	EBR	WBL	WBR	NBT	NBR	SBU	SBL	SBT	SBR	All
Denied Delay (hr)	0.0	0.0	0.0	0.0	0.0	0.0	0.0	0.0	0.0	0.0	0.0
Denied Del/Veh (s)		0.1	0.1	0.1	0.0	0.0	0.0	0.0	0.0	0.0	0.0
Total Delay (hr)	0.1	0.2	1.7	1.4	0.2	0.0	0.1	0.0	0.4	0.0	4.0
Total Del/Veh (s)		53.5	870.3	543.1	0.5	0.1	91.7	27.3	0.6	0.1	3.8
Stop Delay (hr)	0.1	0.2	1.7	1.4	0.0	0.0	0.1	0.0	0.0	0.0	3.4
Stop Del/Veh (s)		53.3	867.5	541.0	0.0	0.0	91.3	25.3	0.0	0.0	3.2
Total Stops	0	14	7	10	0	0	2	4	0	0	37
Stop/Veh		1.00	1.00	1.11	0.00	0.00	1.00	0.80	0.00	0.00	0.01
Travel Dist (mi)	0.0	0.8	0.5	0.7	204.9	3.1	0.3	0.6	267.1	0.8	478.7
Travel Time (hr)	0.1	0.2	1.7	1.4	7.1	0.1	0.1	0.1	9.4	0.0	20.2
Vehicles Entered	0	14	6	9	1476	22	2	5	2296	7	3837
Vehicles Exited	0	14	4	7	1474	22	2	5	2298	7	3833
Hourly Exit Rate	0	14	4	7	1474	22	2	5	2298	7	3833
Input Volume	1	15	6	9	1489	23	3	5	2336	8	3895
% of Volume	0	93	67	78	99	96	67	100	98	88	98

4: Beach Blvd & Central Ave/Grand Ave Performance by movement

Movement	EBL	EBR	WBL	WBR	NBL	NBT	SBL	SBT	SBR	All
Denied Delay (hr)	0.8	3.4	0.0	0.0	0.0	0.0	0.0	0.0	0.0	4.2
Denied Del/Veh (s)	402.0	453.8	0.1	0.1	2.3	0.1	0.0	0.0	0.0	4.0
Total Delay (hr)	2.8	5.3	0.3	0.1	0.1	0.1	0.1	0.6	0.0	9.4
Total Del/Veh (s)	1654.8	1196.9	475.7	102.9	125.1	0.2	19.6	1.0	0.3	8.8
Stop Delay (hr)	2.8	5.3	0.3	0.1	0.1	0.0	0.1	0.0	0.0	8.7
Stop Del/Veh (s)	1654.7	1197.9	474.3	103.5	123.7	0.0	16.9	0.0	0.0	8.1
Total Stops	4	10	2	5	3	0	10	0	0	34
Stop/Veh	0.67	0.62	1.00	1.00	1.00	0.00	0.77	0.00	0.00	0.01
Travel Dist (mi)	0.2	0.5	0.1	0.2	0.1	61.3	1.8	304.8	2.5	371.6
Travel Time (hr)	3.5	8.7	0.3	0.2	0.1	2.2	0.1	10.9	0.1	26.2
Vehicles Entered	5	15	2	5	3	1473	13	2278	19	3813
Vehicles Exited	2	8	2	5	3	1474	13	2278	19	3804
Hourly Exit Rate	2	8	2	5	3	1474	13	2278	19	3804
Input Volume	8	24	2	4	3	1482	15	2315	21	3874
% of Volume	25	33	100	125	100	99	87	98	90	98

Total Zone Performance

Denied Delay (hr)	4.5
Denied Del/Veh (s)	4.1
Total Delay (hr)	24.2
Total Del/Veh (s)	844.1
Stop Delay (hr)	22.2
Stop Del/Veh (s)	777.4
Total Stops	190
Stop/Veh	1.84
Travel Dist (mi)	1159.4
Travel Time (hr)	67.8
Vehicles Entered	3913
Vehicles Exited	27
Hourly Exit Rate	27
Input Volume	11658
% of Volume	0

Intersection: 2: Beach Blvd & Main St

Movement	EB	WB	WB	NB	NB	NB	NB	SB	SB	SB	SB
Directions Served	LTR	LT	R	UL	T	T	T	UL	T	T	T
Maximum Queue (ft)	260	166	95	149	154	98	63	55	7	5	4
Average Queue (ft)	101	77	22	63	27	13	5	16	0	0	0
95th Queue (ft)	268	188	84	157	157	121	69	44	5	3	3
Link Distance (ft)	341	488			546	546	546		296	296	296
Upstream Blk Time (%)	5										
Queuing Penalty (veh)	0										
Storage Bay Dist (ft)			55	125				145			
Storage Blk Time (%)		75		15	0						
Queuing Penalty (veh)		11		52	0						

Intersection: 3: Beach Blvd & Pacific St

Movement	EB	WB	WB	NB	SB
Directions Served	LTR	LTR	R	T	UL
Maximum Queue (ft)	50	178	69	2	29
Average Queue (ft)	17	74	3	0	6
95th Queue (ft)	60	185	32	2	23
Link Distance (ft)	293	484		646	
Upstream Blk Time (%)					
Queuing Penalty (veh)					
Storage Bay Dist (ft)			65	145	
Storage Blk Time (%)		45	0		
Queuing Penalty (veh)		2	0		

Intersection: 4: Beach Blvd & Central Ave/Grand Ave

Movement	EB	WB	NB	NB	NB	SB
Directions Served	LTR	LTR	UL	T	T	UL
Maximum Queue (ft)	256	30	20	7	2	37
Average Queue (ft)	181	9	2	0	0	8
95th Queue (ft)	320	42	10	3	2	30
Link Distance (ft)	249	243		206	206	
Upstream Blk Time (%)	54					
Queuing Penalty (veh)	0					
Storage Bay Dist (ft)			70		160	
Storage Blk Time (%)						
Queuing Penalty (veh)						

Zone Summary

Zone wide Queuing Penalty: 65

Summary of All Intervals

Run Number	1	2	3	4	5	6	7
Start Time	4:25	4:25	4:25	4:25	4:25	4:25	4:25
End Time	5:30	5:30	5:30	5:30	5:30	5:30	5:30
Total Time (min)	65	65	65	65	65	65	65
Time Recorded (min)	60	60	60	60	60	60	60
# of Intervals	2	2	2	2	2	2	2
# of Recorded Intervals	1	1	1	1	1	1	1
Vehs Entered	10051	10068	10063	10022	10044	10085	9993
Vehs Exited	10027	10044	10020	9987	9984	10016	9946
Starting Vehs	99	109	107	101	109	80	97
Ending Vehs	123	133	150	136	169	149	144
Travel Distance (mi)	2733	2718	2733	2705	2719	2717	2707
Travel Time (hr)	126.1	109.1	136.9	121.9	152.8	126.6	129.9
Total Delay (hr)	33.0	16.3	43.7	29.5	60.1	33.9	37.5
Total Stops	603	631	664	643	747	667	660
Fuel Used (gal)	90.6	86.1	93.1	89.0	96.2	90.2	90.8

Summary of All Intervals

Run Number	8	9	10	Avg
Start Time	4:25	4:25	4:25	4:25
End Time	5:30	5:30	5:30	5:30
Total Time (min)	65	65	65	65
Time Recorded (min)	60	60	60	60
# of Intervals	2	2	2	2
# of Recorded Intervals	1	1	1	1
Vehs Entered	9942	10010	10029	10030
Vehs Exited	9876	9962	9978	9988
Starting Vehs	102	110	121	97
Ending Vehs	168	158	172	148
Travel Distance (mi)	2697	2705	2701	2714
Travel Time (hr)	126.5	133.4	143.8	130.7
Total Delay (hr)	34.4	40.9	51.6	38.1
Total Stops	704	722	615	664
Fuel Used (gal)	89.7	92.1	93.5	91.1

Interval #0 Information Seeding

Start Time	4:25
End Time	4:30
Total Time (min)	5
Volumes adjusted by Growth Factors.	
No data recorded this interval.	

Interval #1 Information Recording

Start Time	4:30
End Time	5:30
Total Time (min)	60
Volumes adjusted by Growth Factors.	

Run Number	1	2	3	4	5	6	7
Vehs Entered	10051	10068	10063	10022	10044	10085	9993
Vehs Exited	10027	10044	10020	9987	9984	10016	9946
Starting Vehs	99	109	107	101	109	80	97
Ending Vehs	123	133	150	136	169	149	144
Travel Distance (mi)	2733	2718	2733	2705	2719	2717	2707
Travel Time (hr)	126.1	109.1	136.9	121.9	152.8	126.6	129.9
Total Delay (hr)	33.0	16.3	43.7	29.5	60.1	33.9	37.5
Total Stops	603	631	664	643	747	667	660
Fuel Used (gal)	90.6	86.1	93.1	89.0	96.2	90.2	90.8

Interval #1 Information Recording

Start Time	4:30
End Time	5:30
Total Time (min)	60
Volumes adjusted by Growth Factors.	

Run Number	8	9	10	Avg
Vehs Entered	9942	10010	10029	10030
Vehs Exited	9876	9962	9978	9988
Starting Vehs	102	110	121	97
Ending Vehs	168	158	172	148
Travel Distance (mi)	2697	2705	2701	2714
Travel Time (hr)	126.5	133.4	143.8	130.7
Total Delay (hr)	34.4	40.9	51.6	38.1
Total Stops	704	722	615	664
Fuel Used (gal)	89.7	92.1	93.5	91.1

2: Beach Blvd & Main St Performance by movement

Movement	EBL	EBR	WBL	WBR	NBU	NBL	NBT	NBR	SBU	SBL	SBT	SBR
Denied Delay (hr)	0.0	0.3	0.1	0.6	0.0	0.0	0.0	0.0	0.0	0.0	0.1	0.0
Denied Del/Veh (s)	0.1	41.7	41.5	49.6	0.0	0.0	0.0	0.0	1.5	2.0	0.1	0.2
Total Delay (hr)	0.4	3.0	4.0	3.9	1.0	1.2	0.6	0.0	0.4	0.4	0.2	0.0
Total Del/Veh (s)	1441.5	451.8	2035.2	396.3	149.4	108.7	1.0	0.2	217.1	105.3	0.3	0.1
Stop Delay (hr)	0.4	3.0	4.0	3.8	0.9	1.2	0.0	0.0	0.4	0.3	0.0	0.0
Stop Del/Veh (s)	1440.2	450.8	2031.5	393.0	148.4	106.4	0.1	0.0	217.1	103.8	0.0	0.0
Total Stops	0	24	6	41	22	37	19	0	6	12	2	0
Stop/Veh	0.00	1.00	0.86	1.17	0.96	0.95	0.01	0.00	1.00	1.00	0.00	0.00
Travel Dist (mi)	0.0	1.4	0.5	2.6	2.6	4.4	252.0	4.7	0.3	0.7	106.8	1.3
Travel Time (hr)	0.4	3.4	4.1	4.5	1.1	1.3	9.1	0.2	0.4	0.4	3.8	0.1
Vehicles Entered	1	24	6	35	23	38	2169	40	6	12	1843	23
Vehicles Exited	0	20	0	23	22	38	2170	40	5	11	1842	23
Hourly Exit Rate	0	20	0	23	22	38	2170	40	5	11	1842	23
Input Volume	1	26	7	38	21	40	2164	41	7	12	1848	27
% of Volume	0	77	0	61	105	95	100	98	71	92	100	85

2: Beach Blvd & Main St Performance by movement

Movement	All
Denied Delay (hr)	1.0
Denied Del/Veh (s)	0.9
Total Delay (hr)	14.9
Total Del/Veh (s)	12.6
Stop Delay (hr)	14.0
Stop Del/Veh (s)	11.9
Total Stops	169
Stop/Veh	0.04
Travel Dist (mi)	377.4
Travel Time (hr)	28.7
Vehicles Entered	4220
Vehicles Exited	4194
Hourly Exit Rate	4194
Input Volume	4232
% of Volume	99

3: Beach Blvd & Pacific St Performance by movement

Movement	EBL	EBR	WBL	WBR	NBT	NBR	SBU	SBL	SBT	SBR	All
Denied Delay (hr)	0.0	0.0	0.1	0.3	0.0	0.0	0.0	0.0	0.0	0.0	0.4
Denied Del/Veh (s)	0.1	4.6	71.2	60.7	0.0	0.0	0.0	0.0	0.0	0.0	0.3
Total Delay (hr)	0.5	1.3	2.5	4.1	0.5	0.0	0.9	0.2	0.3	0.0	10.3
Total Del/Veh (s)	945.9	205.6	1791.6	1063.9	0.8	0.3	366.3	191.1	0.6	0.1	8.8
Stop Delay (hr)	0.5	1.3	2.5	4.1	0.0	0.0	0.9	0.2	0.0	0.0	9.5
Stop Del/Veh (s)	944.0	205.0	1788.2	1061.2	0.0	0.0	366.0	189.2	0.0	0.0	8.1
Total Stops	2	22	5	16	0	0	9	4	1	0	59
Stop/Veh	1.00	1.00	1.00	1.14	0.00	0.00	1.00	1.00	0.00	0.00	0.01
Travel Dist (mi)	0.1	1.1	0.3	1.1	308.8	1.8	1.0	0.5	216.0	0.8	531.6
Travel Time (hr)	0.5	1.3	2.6	4.4	10.9	0.1	1.0	0.2	7.6	0.0	28.7
Vehicles Entered	2	22	5	14	2252	13	9	4	1865	7	4193
Vehicles Exited	0	19	1	8	2253	13	9	4	1867	7	4181
Hourly Exit Rate	0	19	1	8	2253	13	9	4	1867	7	4181
Input Volume	2	23	6	15	2241	12	8	5	1881	8	4201
% of Volume	0	83	17	53	101	108	112	80	99	88	100

4: Beach Blvd & Central Ave/Grand Ave Performance by movement

Movement	EBL	EBR	WBR	NBU	NBL	NBT	NBR	SBU	SBL	SBT	SBR	All
Denied Delay (hr)	0.2	1.7	0.0	0.0	0.0	0.1	0.0	0.0	0.0	0.0	0.0	1.9
Denied Del/Veh (s)	172.1	239.7	0.1	1.7	1.8	0.1	0.2	0.0	0.1	0.0	0.0	1.7
Total Delay (hr)	1.3	4.0	0.2	0.2	0.4	0.2	0.0	0.3	0.2	0.4	0.0	7.2
Total Del/Veh (s)	1569.7	854.7	35.5	117.6	70.8	0.3	0.1	113.5	69.5	0.9	0.3	6.3
Stop Delay (hr)	1.3	4.0	0.2	0.2	0.3	0.0	0.0	0.3	0.2	0.0	0.0	6.6
Stop Del/Veh (s)	1568.5	854.2	36.0	118.2	69.6	0.0	0.0	112.7	67.1	0.0	0.0	5.8
Total Stops	3	15	23	7	17	6	0	8	10	0	0	89
Stop/Veh	1.00	0.88	1.00	1.00	0.94	0.00	0.00	1.00	0.91	0.00	0.00	0.02
Travel Dist (mi)	0.1	0.7	1.1	0.3	0.8	89.0	0.4	1.1	1.4	243.8	4.1	342.8
Travel Time (hr)	1.5	5.7	0.3	0.2	0.4	3.2	0.0	0.3	0.3	8.7	0.2	20.8
Vehicles Entered	3	17	23	7	18	2150	10	8	11	1834	32	4113
Vehicles Exited	1	10	23	7	18	2150	10	8	10	1833	31	4101
Hourly Exit Rate	1	10	23	7	18	2150	10	8	10	1833	31	4101
Input Volume	3	25	23	8	19	2137	9	9	9	1859	32	4133
% of Volume	33	40	100	88	95	101	111	89	111	99	97	99

Total Zone Performance

Denied Delay (hr)	3.3
Denied Del/Veh (s)	2.8
Total Delay (hr)	32.4
Total Del/Veh (s)	904.3
Stop Delay (hr)	30.2
Stop Del/Veh (s)	841.5
Total Stops	317
Stop/Veh	2.46
Travel Dist (mi)	1251.8
Travel Time (hr)	78.2
Vehicles Entered	4328
Vehicles Exited	34
Hourly Exit Rate	34
Input Volume	12566
% of Volume	0

Intersection: 2: Beach Blvd & Main St

Movement	EB	WB	WB	NB	NB	NB	NB	SB	SB	SB	SB
Directions Served	LTR	LT	R	UL	T	T	T	UL	T	T	TR
Maximum Queue (ft)	182	406	103	170	217	55	45	76	45	2	2
Average Queue (ft)	89	174	29	74	26	6	4	25	3	0	0
95th Queue (ft)	271	446	92	157	151	85	72	69	38	2	1
Link Distance (ft)	341	488			546	546	546		296	296	296
Upstream Blk Time (%)	10	12									
Queuing Penalty (veh)	0	0									
Storage Bay Dist (ft)			55	125				145			
Storage Blk Time (%)		75	7	11	0			0	0		
Queuing Penalty (veh)		28	0	61	0			1	0		

Intersection: 3: Beach Blvd & Pacific St

Movement	EB	WB	WB	NB	SB	SB
Directions Served	LTR	LTR	R	TR	UL	T
Maximum Queue (ft)	164	279	52	3	87	56
Average Queue (ft)	54	153	2	0	29	3
95th Queue (ft)	172	362	29	3	87	41
Link Distance (ft)	293	484		646		546
Upstream Blk Time (%)	3	5				
Queuing Penalty (veh)	0	0				
Storage Bay Dist (ft)			65		145	
Storage Blk Time (%)		69	0		1	0
Queuing Penalty (veh)		5	0		4	0

Intersection: 4: Beach Blvd & Central Ave/Grand Ave

Movement	EB	WB	NB	NB	NB	NB	NB	SB	SB	SB	SB
Directions Served	LTR	LTR	UL	T	T	T	TR	UL	T	T	TR
Maximum Queue (ft)	239	58	60	74	15	10	8	76	2	7	7
Average Queue (ft)	127	12	17	5	1	0	0	20	0	0	0
95th Queue (ft)	285	38	51	42	8	6	5	59	2	6	4
Link Distance (ft)	249	243		206	206	206	206		646	646	646
Upstream Blk Time (%)	28										
Queuing Penalty (veh)	0										
Storage Bay Dist (ft)			70					160			
Storage Blk Time (%)			2	0							
Queuing Penalty (veh)			10	0							

Zone Summary

Zone wide Queuing Penalty: 110

Intersection						
Int Delay, s/veh	0.5					
Movement	EBT	EBR	WBL	WBT	NBL	NBR
Lane Configurations	↑↑	↑		↑↑	↑	↑
Traffic Vol, veh/h	548	10	6	529	24	5
Future Vol, veh/h	548	10	6	529	24	5
Conflicting Peds, #/hr	0	0	0	0	0	0
Sign Control	Free	Free	Free	Free	Stop	Stop
RT Channelized	-	None	-	None	-	None
Storage Length	-	75	-	-	0	50
Veh in Median Storage	0	-	-	0	0	-
Grade, %	0	-	-	0	0	-
Peak Hour Factor	92	92	92	92	92	92
Heavy Vehicles, %	2	2	2	2	2	2
Mvmt Flow	596	11	7	575	26	5
Major/Minor	Major1	Major2		Minor1		
Conflicting Flow All	0	0	607	0	898	298
Stage 1	-	-	-	-	596	-
Stage 2	-	-	-	-	302	-
Critical Hdwy	-	-	4.14	-	6.84	6.94
Critical Hdwy Stg 1	-	-	-	-	5.84	-
Critical Hdwy Stg 2	-	-	-	-	5.84	-
Follow-up Hdwy	-	-	2.22	-	3.52	3.32
Pot Cap-1 Maneuver	-	-	967	-	279	698
Stage 1	-	-	-	-	513	-
Stage 2	-	-	-	-	724	-
Platoon blocked, %	-	-		-		
Mov Cap-1 Maneuver	-	-	967	-	276	698
Mov Cap-2 Maneuver	-	-	-	-	276	-
Stage 1	-	-	-	-	513	-
Stage 2	-	-	-	-	716	-
Approach	EB	WB		NB		
HCM Control Delay, s	0	0.1		17.8		
HCM LOS	C					
Minor Lane/Major Mvm	NBLn1	NBLn2	EBT	EBR	WBL	WBT
Capacity (veh/h)	276	698	-	-	967	-
HCM Lane V/C Ratio	0.095	0.008	-	-	0.007	-
HCM Control Delay (s)	19.4	10.2	-	-	8.7	0
HCM Lane LOS	C	B	-	-	A	A
HCM 95th %tile Q(veh)	0.3	0	-	-	0	-








Intersection							
Int Delay, s/veh	0.3						
Movement	EBT	EBR	WBU	WBL	WBT	NBL	NBR
Lane Configurations	↑↑			↓	↑↑	↓	
Traffic Vol, veh/h	495	2	3	10	568	6	15
Future Vol, veh/h	495	2	3	10	568	6	15
Conflicting Peds, #/hr	0	0	0	0	0	0	0
Sign Control	Free	Free	Free	Free	Free	Stop	Stop
RT Channelized	-	None	-	-	None	-	None
Storage Length	-	-	-	85	-	0	-
Veh in Median Storage	0	-	-	-	0	0	-
Grade, %	0	-	-	-	0	0	-
Peak Hour Factor	92	92	92	92	92	92	92
Heavy Vehicles, %	2	2	2	2	2	2	2
Mvmt Flow	538	2	3	11	617	7	16







Major/Minor	Major1	Major2	Minor1
Conflicting Flow All	0	0 540 540	0 876 270
Stage 1	-	- - -	- 539 -
Stage 2	-	- - -	- 337 -
Critical Hdwy	-	- 6.44 4.14	- 6.84 6.94
Critical Hdwy Stg 1	-	- - -	- 5.84 -
Critical Hdwy Stg 2	-	- - -	- 5.84 -
Follow-up Hdwy	-	- 2.52 2.22	- 3.52 3.32
Pot Cap-1 Maneuver	-	- 653 1025	- 288 728
Stage 1	-	- - -	- 549 -
Stage 2	-	- - -	- 695 -
Platoon blocked, %	-	-	-
Mov Cap-1 Maneuver	-	- 900 900	- 283 728
Mov Cap-2 Maneuver	-	- - -	- 283 -
Stage 1	-	- - -	- 549 -
Stage 2	-	- - -	- 684 -







Approach	EB	WB	NB
HCM Control Delay, s	0	0.2	12.5
HCM LOS			B

Minor Lane/Major Mvm	NBLn1	EBT	EBR	WBL	WBT
Capacity (veh/h)	502	-	-	900	-
HCM Lane V/C Ratio	0.045	-	-	0.016	-
HCM Control Delay (s)	12.5	-	-	9.1	-
HCM Lane LOS	B	-	-	A	-
HCM 95th %tile Q(veh)	0.1	-	-	0	-

Intersection														
Int Delay, s/veh		2.5												
Movement	EBU	EBL	EBT	EBR	WBL	WBT	WBR	NBL	NBT	NBR	SBL	SBT	SBR	
Lane Configurations														
Traffic Vol, veh/h	3	61	471	15	25	535	71	6	2	25	26	2	72	
Future Vol, veh/h	3	61	471	15	25	535	71	6	2	25	26	2	72	
Conflicting Peds, #/hr	0	0	0	0	0	0	0	0	0	0	0	0	0	
Sign Control	Free	Free	Free	Free	Free	Free	Free	Stop	Stop	Stop	Stop	Stop	Stop	
RT Channelized	-	-	-	None	-	-	None	-	-	None	-	-	None	
Storage Length	-	50	-	-	95	-	-	-	-	-	-	-	-	
Veh in Median Storage, #	-	0	-	-	-	0	-	-	0	-	-	0	-	
Grade, %	-	-	0	-	-	0	-	-	0	-	-	0	-	
Peak Hour Factor	92	92	92	92	92	92	92	92	92	92	92	92	92	
Heavy Vehicles, %	2	2	2	2	2	2	2	2	2	2	2	2	2	
Mvmt Flow	3	66	512	16	27	582	77	7	2	27	28	2	78	
Major/Minor	Major1				Major2			Minor1			Minor2			
Conflicting Flow All	659	659	0	0	528	0	0	1004	1371	264	1070	1341	330	
Stage 1	-	-	-	-	-	-	-	658	658	-	675	675	-	
Stage 2	-	-	-	-	-	-	-	346	713	-	395	666	-	
Critical Hdwy	6.44	4.14	-	-	4.14	-	-	7.54	6.54	6.94	7.54	6.54	6.94	
Critical Hdwy Stg 1	-	-	-	-	-	-	-	6.54	5.54	-	6.54	5.54	-	
Critical Hdwy Stg 2	-	-	-	-	-	-	-	6.54	5.54	-	6.54	5.54	-	
Follow-up Hdwy	2.52	2.22	-	-	2.22	-	-	3.52	4.02	3.32	3.52	4.02	3.32	
Pot Cap-1 Maneuver	549	925	-	-	1035	-	-	196	145	734	175	151	666	
Stage 1	-	-	-	-	-	-	-	420	459	-	410	451	-	
Stage 2	-	-	-	-	-	-	-	643	434	-	602	456	-	
Platoon blocked, %			-	-		-	-							
Mov Cap-1 Maneuver	888	888	-	-	1035	-	-	157	130	734	153	135	666	
Mov Cap-2 Maneuver	-	-	-	-	-	-	-	157	130	-	153	135	-	
Stage 1	-	-	-	-	-	-	-	387	423	-	378	439	-	
Stage 2	-	-	-	-	-	-	-	550	423	-	531	420	-	
Approach	EB				WB			NB			SB			
HCM Control Delay, s					0.3			15.6			20.4			
HCM LOS								C			C			
Minor Lane/Major Mvm	NBLn1	EBL	EBT	EBR	WBL	WBT	WBR	NBLn1	EBL	EBT	EBR	WBL	WBT	WBR
Capacity (veh/h)		376	888	-	-	1035	-	-	341					
HCM Lane V/C Ratio		0.095	0.078	-	-	0.026	-	-	0.319					
HCM Control Delay (s)		15.6	9.4	-	-	8.6	-	-	20.4					
HCM Lane LOS		C	A	-	-	A	-	-	C					
HCM 95th %tile Q(veh)		0.3	0.3	-	-	0.1	-	-	1.3					







Intersection													
Int Delay, s/veh	0.9												
Movement	EBL	EBT	EBR	WBU	WBL	WBT	WBR	NBL	NBT	NBR	SBL	SBT	SBR
Lane Configurations													
Traffic Vol, veh/h	4	512	10	8	16	624	6	8	0	19	11	0	10
Future Vol, veh/h	4	512	10	8	16	624	6	8	0	19	11	0	10
Conflicting Peds, #/hr	0	0	0	0	0	0	0	0	0	0	0	0	0
Sign Control	Free	Free	Free	Free	Free	Free	Free	Stop	Stop	Stop	Stop	Stop	Stop
RT Channelized	-	-	None	-	-	-	None	-	-	None	-	-	None
Storage Length	100	-	-	-	95	-	-	-	-	-	-	-	-
Veh in Median Storage, #	-	0	-	-	-	0	-	-	0	-	-	0	-
Grade, %	-	0	-	-	-	0	-	-	0	-	-	0	-
Peak Hour Factor	92	92	92	92	92	92	92	92	92	92	92	92	92
Heavy Vehicles, %	2	2	2	2	2	2	2	2	2	2	2	2	2
Mvmt Flow	4	557	11	9	17	678	7	9	0	21	12	0	11
Major/Minor	Major1			Major2			Minor1			Minor2			
Conflicting Flow All	685	0	0	567	568	0	0	962	1308	284	1021	1310	343
Stage 1	-	-	-	-	-	-	-	571	571	-	734	734	-
Stage 2	-	-	-	-	-	-	-	391	737	-	287	576	-
Critical Hdwy	4.14	-	-	6.44	4.14	-	-	7.54	6.54	6.94	7.54	6.54	6.94
Critical Hdwy Stg 1	-	-	-	-	-	-	-	6.54	5.54	-	6.54	5.54	-
Critical Hdwy Stg 2	-	-	-	-	-	-	-	6.54	5.54	-	6.54	5.54	-
Follow-up Hdwy	2.22	-	-	2.52	2.22	-	-	3.52	4.02	3.32	3.52	4.02	3.32
Pot Cap-1 Maneuver	904	-	-	628	1000	-	-	210	158	713	191	158	653
Stage 1	-	-	-	-	-	-	-	473	503	-	378	424	-
Stage 2	-	-	-	-	-	-	-	605	423	-	696	500	-
Platoon blocked, %		-	-			-	-						
Mov Cap-1 Maneuver	904	-	-	825	825	-	-	201	152	713	180	152	653
Mov Cap-2 Maneuver	-	-	-	-	-	-	-	201	152	-	180	152	-
Stage 1	-	-	-	-	-	-	-	471	501	-	376	410	-
Stage 2	-	-	-	-	-	-	-	576	409	-	673	498	-
Approach	EB			WB			NB			SB			
HCM Control Delay, s	0.1			0.3			14.6			19.3			
HCM LOS							B			C			
Minor Lane/Major Mvm	NBLn1	EBL	EBT	EBR	WBL	WBT	WBR	SBLn1					
Capacity (veh/h)	406	904	-	-	825	-	-	275					
HCM Lane V/C Ratio	0.072	0.005	-	-	0.032	-	-	0.083					
HCM Control Delay (s)	14.6	9	-	-	9.5	-	-	19.3					
HCM Lane LOS	B	A	-	-	A	-	-	C					
HCM 95th %tile Q(veh)	0.2	0	-	-	0.1	-	-	0.3					







Intersection						
Int Delay, s/veh	0.3					
Movement	EBL	EBR	NBL	NBT	SBT	SBR
Lane Configurations						
Traffic Vol, veh/h	6	7	17	321	456	18
Future Vol, veh/h	6	7	17	321	456	18
Conflicting Peds, #/hr	0	0	0	0	0	0
Sign Control	Stop	Stop	Free	Free	Free	Free
RT Channelized	- None		- None		- None	
Storage Length	0	50	100	-	-	-
Veh in Median Storage	0	-	-	0	0	-
Grade, %	0	-	-	0	0	-
Peak Hour Factor	92	92	92	92	92	92
Heavy Vehicles, %	2	2	2	2	2	2
Mvmt Flow	7	8	18	349	496	20
Major/Minor	Minor2	Major1		Major2		
Conflicting Flow All	717	258	516	0	-	0
Stage 1	506	-	-	-	-	-
Stage 2	211	-	-	-	-	-
Critical Hdwy	6.84	6.94	4.14	-	-	-
Critical Hdwy Stg 1	5.84	-	-	-	-	-
Critical Hdwy Stg 2	5.84	-	-	-	-	-
Follow-up Hdwy	3.52	3.32	2.22	-	-	-
Pot Cap-1 Maneuvers	364	741	1046	-	-	-
Stage 1	571	-	-	-	-	-
Stage 2	804	-	-	-	-	-
Platoon blocked, %	-	-	-	-	-	-
Mov Cap-1 Maneuvers	358	741	1046	-	-	-
Mov Cap-2 Maneuvers	454	-	-	-	-	-
Stage 1	561	-	-	-	-	-
Stage 2	804	-	-	-	-	-
Approach	EB	NB		SB		
HCM Control Delay, s	1.3	0.4		0		
HCM LOS	B					
Minor Lane/Major Mvmt	NBL	NBT	EBLn1	EBLn2	SBT	SBR
Capacity (veh/h)	1046	-	454	741	-	-
HCM Lane V/C Ratio	0.018	-	0.014	0.01	-	-
HCM Control Delay (s)	8.5	-	13	9.9	-	-
HCM Lane LOS	A	-	B	A	-	-
HCM 95th %tile Q(veh)	0.1	-	0	0	-	-







Intersection						
Int Delay, s/veh	0.1					
Movement	EBL	EBT	WBT	WBR	SBL	SBR
Lane Configurations						
Traffic Vol, veh/h	1	929	929	1	4	3
Future Vol, veh/h	1	929	929	1	4	3
Conflicting Peds, #/hr	0	0	0	0	0	0
Sign Control	Free	Free	Free	Free	Stop	Stop
RT Channelized	- None		- None		- None	
Storage Length	100	-	-	-	0	-
Veh in Median Storage, #	-	0	0	-	0	-
Grade, %	-	0	0	-	0	-
Peak Hour Factor	92	92	92	92	92	92
Heavy Vehicles, %	2	2	2	2	2	2
Mvmt Flow	1	1010	1010	1	4	3
Major/Minor	Major1	Major2	Minor2			
Conflicting Flow All	1011	0	-	0	1417	506
Stage 1	-	-	-	-	1011	-
Stage 2	-	-	-	-	406	-
Critical Hdwy	5.34	-	-	-	5.74	7.14
Critical Hdwy Stg 1	-	-	-	-	6.64	-
Critical Hdwy Stg 2	-	-	-	-	6.04	-
Follow-up Hdwy	3.12	-	-	-	3.82	3.92
Pot Cap-1 Maneuver	387	-	-	-	190	438
Stage 1	-	-	-	-	238	-
Stage 2	-	-	-	-	587	-
Platoon blocked, %		-	-	-		
Mov Cap-1 Maneuver	387	-	-	-	189	438
Mov Cap-2 Maneuver	-	-	-	-	212	-
Stage 1	-	-	-	-	237	-
Stage 2	-	-	-	-	587	-
Approach	EB	WB		SB		
HCM Control Delay, s	0	0		18.6		
HCM LOS	C					
Minor Lane/Major Mvmt	EBL	EBT	WBT	WBR	SBLn1	
Capacity (veh/h)	387	-	-	-	272	
HCM Lane V/C Ratio	0.003	-	-	-	0.028	
HCM Control Delay (s)	14.3	-	-	-	18.6	
HCM Lane LOS	B	-	-	-	C	
HCM 95th %tile Q(veh)	0	-	-	-	0.1	

Intersection						
Int Delay, s/veh	0.7					
Movement	EBT	EBR	WBL	WBT	NBL	NBR
Lane Configurations	↑↑	↑		↑↑	↑	↑
Traffic Vol, veh/h	672	14	9	546	23	17
Future Vol, veh/h	672	14	9	546	23	17
Conflicting Peds, #/hr	0	0	0	0	0	0
Sign Control	Free	Free	Free	Free	Stop	Stop
RT Channelized	- None		- None		- None	
Storage Length	-	75	-	-	0	50
Veh in Median Storage	0	-	-	0	0	-
Grade, %	0	-	-	0	0	-
Peak Hour Factor	92	92	92	92	92	92
Heavy Vehicles, %	2	2	2	2	2	2
Mvmt Flow	730	15	10	593	25	18
Major/Minor	Major1	Major2		Minor1		
Conflicting Flow All	0	0	745	0	1047	365
Stage 1	-	-	-	-	730	-
Stage 2	-	-	-	-	317	-
Critical Hdwy	-	-	4.14	-	6.84	6.94
Critical Hdwy Stg 1	-	-	-	-	5.84	-
Critical Hdwy Stg 2	-	-	-	-	5.84	-
Follow-up Hdwy	-	-	2.22	-	3.52	3.32
Pot Cap-1 Maneuver	-	-	859	-	224	632
Stage 1	-	-	-	-	438	-
Stage 2	-	-	-	-	711	-
Platoon blocked, %	-	-		-		
Mov Cap-1 Maneuver	-	-	859	-	220	632
Mov Cap-2 Maneuver	-	-	-	-	220	-
Stage 1	-	-	-	-	438	-
Stage 2	-	-	-	-	699	-
Approach	EB		WB		NB	
HCM Control Delay, s	0		0.2		18.1	
HCM LOS	C					
Minor Lane/Major Mvm	NBLn1	NBLn2	EBT	EBR	WBL	WBT
Capacity (veh/h)	220	632	-	-	859	-
HCM Lane V/C Ratio	0.114	0.029	-	-	0.011	-
HCM Control Delay (s)	23.5	10.9	-	-	9.2	0.1
HCM Lane LOS	C	B	-	-	A	A
HCM 95th %tile Q(veh)	0.4	0.1	-	-	0	-

Intersection							
Int Delay, s/veh	0.4						
Movement	EBT	EBR	WBU	WBL	WBT	NBL	NBR
Lane Configurations	↑↑			↓	↑↑	↓	
Traffic Vol, veh/h	656	10	3	13	540	8	14
Future Vol, veh/h	656	10	3	13	540	8	14
Conflicting Peds, #/hr	0	0	0	0	0	0	0
Sign Control	Free	Free	Free	Free	Free	Stop	Stop
RT Channelized	-	None	-	-	None	-	None
Storage Length	-	-	-	85	-	0	-
Veh in Median Storage	0	-	-	-	0	0	-
Grade, %	0	-	-	-	0	0	-
Peak Hour Factor	92	92	92	92	92	92	92
Heavy Vehicles, %	2	2	2	2	2	2	2
Mvmt Flow	713	11	3	14	587	9	15
Major/Minor	Major1	Major2		Minor1			
Conflicting Flow All	0	0	724	724	0	1047	362
Stage 1	-	-	-	-	-	719	-
Stage 2	-	-	-	-	-	328	-
Critical Hdwy	-	-	6.44	4.14	-	6.84	6.94
Critical Hdwy Stg 1	-	-	-	-	-	5.84	-
Critical Hdwy Stg 2	-	-	-	-	-	5.84	-
Follow-up Hdwy	-	-	2.52	2.22	-	3.52	3.32
Pot Cap-1 Maneuver	-	-	499	874	-	224	635
Stage 1	-	-	-	-	-	444	-
Stage 2	-	-	-	-	-	702	-
Platoon blocked, %	-	-			-		
Mov Cap-1 Maneuver	-	-	761	761	-	219	635
Mov Cap-2 Maneuver	-	-	-	-	-	219	-
Stage 1	-	-	-	-	-	444	-
Stage 2	-	-	-	-	-	687	-
Approach	EB	WB		NB			
HCM Control Delay, s	0	0.3		15.2			
HCM LOS				C			
Minor Lane/Major Mvm	NBLn1	EBT	EBR	WBL	WBT		
Capacity (veh/h)	376	-	-	761	-		
HCM Lane V/C Ratio	0.064	-	-	0.023	-		
HCM Control Delay (s)	15.2	-	-	9.8	-		
HCM Lane LOS	C	-	-	A	-		
HCM 95th %tile Q(veh)	0.2	-	-	0.1	-		

Intersection															
Int Delay, s/veh	2.8														
Movement	EBU	EBL	EBT	EBR	WBL	WBT	WBR	NBL	NBT	NBR	SBL	SBT	SBR		
Lane Configurations															
Traffic Vol, veh/h	11	65	605	11	20	487	41	19	3	33	19	1	75		
Future Vol, veh/h	11	65	605	11	20	487	41	19	3	33	19	1	75		
Conflicting Peds, #/hr	0	0	0	0	0	0	0	0	0	0	0	0	0		
Sign Control	Free	Free	Free	Free	Free	Free	Free	Stop	Stop	Stop	Stop	Stop	Stop		
RT Channelized	-	-	-	None	-	-	None	-	-	None	-	-	None		
Storage Length	-	50	-	-	95	-	-	-	-	-	-	-	-		
Veh in Median Storage, #	-	0	-	-	-	0	-	-	0	-	-	0	-		
Grade, %	-	-	0	-	-	0	-	-	0	-	-	0	-		
Peak Hour Factor	92	92	92	92	92	92	92	92	92	92	92	92	92		
Heavy Vehicles, %	2	2	2	2	2	2	2	2	2	2	2	2	2		
Mvmt Flow	12	71	658	12	22	529	45	21	3	36	21	1	82		
Major/Minor	Major1				Major2			Minor1			Minor2				
Conflicting Flow All	574	574	0	0	670	0	0	1139	1448	335	1093	1432	287		
Stage 1	-	-	-	-	-	-	-	830	830	-	596	596	-		
Stage 2	-	-	-	-	-	-	-	309	618	-	497	836	-		
Critical Hdwy	6.44	4.14	-	-	4.14	-	-	7.54	6.54	6.94	7.54	6.54	6.94		
Critical Hdwy Stg 1	-	-	-	-	-	-	-	6.54	5.54	-	6.54	5.54	-		
Critical Hdwy Stg 2	-	-	-	-	-	-	-	6.54	5.54	-	6.54	5.54	-		
Follow-up Hdwy	2.52	2.22	-	-	2.22	-	-	3.52	4.02	3.32	3.52	4.02	3.32		
Pot Cap-1 Maneuver	621	995	-	-	916	-	-	156	130	661	169	133	710		
Stage 1	-	-	-	-	-	-	-	331	383	-	457	490	-		
Stage 2	-	-	-	-	-	-	-	676	479	-	523	381	-		
Platoon blocked, %			-	-		-	-								
Mov Cap-1 Maneuver	893	893	-	-	916	-	-	125	115	661	143	118	710		
Mov Cap-2 Maneuver	-	-	-	-	-	-	-	125	115	-	143	118	-		
Stage 1	-	-	-	-	-	-	-	300	347	-	414	478	-		
Stage 2	-	-	-	-	-	-	-	583	468	-	444	346	-		
Approach	EB				WB			NB			SB				
HCM Control Delay, s	1				0.3			24.8			17.7				
HCM LOS								C			C				
Minor Lane/Major Mvm	NBLn1	EBL	EBT	EBR	WBL	WBT	WBR	SBLn1	EBL	EBT	EBR	SBLn1	EBL	EBT	EBR
Capacity (veh/h)		241	893	-	-	916	-	-	385						
HCM Lane V/C Ratio		0.248	0.093	-	-	0.024	-	-	0.268						
HCM Control Delay (s)		24.8	9.4	-	-	9	-	-	17.7						
HCM Lane LOS		C	A	-	-	A	-	-	C						
HCM 95th %tile Q(veh)		0.9	0.3	-	-	0.1	-	-	1.1						







Intersection														
Int Delay, s/veh		0.7												
Movement	EBU	EBL	EBT	EBR	WBL	WBT	WBR	NBL	NBT	NBR	SBL	SBT	SBR	
Lane Configurations														
Traffic Vol, veh/h	5	11	637	1	3	499	12	9	0	1	10	1	10	
Future Vol, veh/h	5	11	637	1	3	499	12	9	0	1	10	1	10	
Conflicting Peds, #/hr	0	0	0	0	0	0	0	0	0	0	0	0	0	
Sign Control	Free	Free	Free	Free	Free	Free	Free	Stop	Stop	Stop	Stop	Stop	Stop	
RT Channelized	-	-	-	None	-	-	None	-	-	None	-	-	None	
Storage Length	-	100	-	-	95	-	-	-	-	-	-	-	-	
Veh in Median Storage, #	-	-	0	-	-	0	-	-	0	-	-	0	-	
Grade, %	-	-	0	-	-	0	-	-	0	-	-	0	-	
Peak Hour Factor	92	92	92	92	92	92	92	92	92	92	92	92	92	
Heavy Vehicles, %	2	2	2	2	2	2	2	2	2	2	2	2	2	
Mvmt Flow	5	12	692	1	3	542	13	10	0	1	11	1	11	
Major/Minor	Major1				Major2			Minor1			Minor2			
Conflicting Flow All	555	555	0	0	693	0	0	1005	1288	347	935	1282	278	
Stage 1	-	-	-	-	-	-	-	727	727	-	555	555	-	
Stage 2	-	-	-	-	-	-	-	278	561	-	380	727	-	
Critical Hdwy	6.44	4.14	-	-	4.14	-	-	7.54	6.54	6.94	7.54	6.54	6.94	
Critical Hdwy Stg 1	-	-	-	-	-	-	-	6.54	5.54	-	6.54	5.54	-	
Critical Hdwy Stg 2	-	-	-	-	-	-	-	6.54	5.54	-	6.54	5.54	-	
Follow-up Hdwy	2.52	2.22	-	-	2.22	-	-	3.52	4.02	3.32	3.52	4.02	3.32	
Pot Cap-1 Maneuver	639	1011	-	-	898	-	-	196	163	649	220	164	719	
Stage 1	-	-	-	-	-	-	-	381	427	-	484	511	-	
Stage 2	-	-	-	-	-	-	-	705	508	-	614	427	-	
Platoon blocked, %			-	-		-	-							
Mov Cap-1 Maneuver	850	850	-	-	898	-	-	189	159	649	216	160	719	
Mov Cap-2 Maneuver	-	-	-	-	-	-	-	189	159	-	216	160	-	
Stage 1	-	-	-	-	-	-	-	373	418	-	474	509	-	
Stage 2	-	-	-	-	-	-	-	691	506	-	601	418	-	
Approach	EB				WB			NB			SB			
HCM Control Delay, s	0.2				0.1			23.7			17.3			
HCM LOS								C			C			
Minor Lane/Major Mvm	NBLn1	EBL	EBT	EBR	WBL	WBT	WBR	NBLn1	EBL	EBT	EBR	WBL	WBT	WBR
Capacity (veh/h)		203	850	-	-	898	-	-	316					
HCM Lane V/C Ratio		0.054	0.02	-	-	0.004	-	-	0.072					
HCM Control Delay (s)		23.7	9.3	-	-	9	-	-	17.3					
HCM Lane LOS		C	A	-	-	A	-	-	C					
HCM 95th %tile Q(veh)		0.2	0.1	-	-	0	-	-	0.2					







Intersection						
Int Delay, s/veh	0.3					
Movement	EBL	EBR	NBL	NBT	SBT	SBR
Lane Configurations						
Traffic Vol, veh/h	9	13	7	487	470	4
Future Vol, veh/h	9	13	7	487	470	4
Conflicting Peds, #/hr	0	0	0	0	0	0
Sign Control	Stop	Stop	Free	Free	Free	Free
RT Channelized	-	None	-	None	-	None
Storage Length	0	50	100	-	-	-
Veh in Median Storage	0	-	-	0	0	-
Grade, %	0	-	-	0	0	-
Peak Hour Factor	92	92	92	92	92	92
Heavy Vehicles, %	2	2	2	2	2	2
Mvmt Flow	10	14	8	529	511	4

Major/Minor	Minor2	Major1	Major2			
Conflicting Flow All	794	258	515	0	-	0
Stage 1	513	-	-	-	-	-
Stage 2	281	-	-	-	-	-
Critical Hdwy	6.84	6.94	4.14	-	-	-
Critical Hdwy Stg 1	5.84	-	-	-	-	-
Critical Hdwy Stg 2	5.84	-	-	-	-	-
Follow-up Hdwy	3.52	3.32	2.22	-	-	-
Pot Cap-1 Maneuve	825	741	1047	-	-	-
Stage 1	566	-	-	-	-	-
Stage 2	741	-	-	-	-	-
Platoon blocked, %				-	-	-
Mov Cap-1 Maneuve	822	741	1047	-	-	-
Mov Cap-2 Maneuve	433	-	-	-	-	-
Stage 1	561	-	-	-	-	-
Stage 2	741	-	-	-	-	-

Approach	EB	NB	SB
HCM Control Delay, s	1.4	0.1	0
HCM LOS	B		

Minor Lane/Major Mvmt	NBL	NBT	EBLn1	EBLn2	SBT	SBR
Capacity (veh/h)	1047	-	433	741	-	-
HCM Lane V/C Ratio	0.007	-	0.023	0.019	-	-
HCM Control Delay (s)	8.5	-	13.5	10	-	-
HCM Lane LOS	A	-	B	B	-	-
HCM 95th %tile Q(veh)	0	-	0.1	0.1	-	-

Intersection							
Int Delay, s/veh	0.1						
Movement	EBU	EBL	EBT	WBT	WBR	SBL	SBR
Lane Configurations							
Traffic Vol, veh/h	1	2	1054	969	1	7	4
Future Vol, veh/h	1	2	1054	969	1	7	4
Conflicting Peds, #/hr	0	0	0	0	0	0	0
Sign Control	Free	Free	Free	Free	Free	Stop	Stop
RT Channelized	-	-	None	-	None	-	None
Storage Length	-	100	-	-	-	0	-
Veh in Median Storage, #	-	-	0	0	-	0	-
Grade, %	-	-	0	0	-	0	-
Peak Hour Factor	92	92	92	92	92	92	92
Heavy Vehicles, %	2	2	2	2	2	2	2
Mvmt Flow	1	2	1146	1053	1	8	4
Major/Minor	Major1		Major2		Minor2		
Conflicting Flow All	770	1054	0	-	0	1518	527
Stage 1	-	-	-	-	-	1054	-
Stage 2	-	-	-	-	-	464	-
Critical Hdwy	5.64	5.34	-	-	-	5.74	7.14
Critical Hdwy Stg 1	-	-	-	-	-	6.64	-
Critical Hdwy Stg 2	-	-	-	-	-	6.04	-
Follow-up Hdwy	2.32	3.12	-	-	-	3.82	3.92
Pot Cap-1 Maneuver	589	369	-	-	-	169	424
Stage 1	-	-	-	-	-	224	-
Stage 2	-	-	-	-	-	548	-
Platoon blocked, %			-	-	-		
Mov Cap-1 Maneuver	420	420	-	-	-	168	424
Mov Cap-2 Maneuver	-	-	-	-	-	197	-
Stage 1	-	-	-	-	-	222	-
Stage 2	-	-	-	-	-	548	-
Approach	EB		WB		SB		
HCM Control Delay, s	0		0		20.4		
HCM LOS					C		
Minor Lane/Major Mvmt	EBL	EBT	WBT	WBR	SBLn1		
Capacity (veh/h)	420	-	-	-	245		
HCM Lane V/C Ratio	0.008	-	-	-	0.049		
HCM Control Delay (s)	13.6	-	-	-	20.4		
HCM Lane LOS	B	-	-	-	C		
HCM 95th %tile Q(veh)	0	-	-	-	0.2		

Intersection							
Int Delay, s/veh	0.1						
Movement	EBU	EBL	EBT	WBT	WBR	SBL	SBR
Lane Configurations							
Traffic Vol, veh/h	1	2	1054	969	1	7	4
Future Vol, veh/h	1	2	1054	969	1	7	4
Conflicting Peds, #/hr	0	0	0	0	0	0	0
Sign Control	Free	Free	Free	Free	Free	Stop	Stop
RT Channelized	-	-	None	-	None	-	None
Storage Length	-	100	-	-	-	0	-
Veh in Median Storage, #	-	-	0	0	-	0	-
Grade, %	-	-	0	0	-	0	-
Peak Hour Factor	92	92	92	92	92	92	92
Heavy Vehicles, %	2	2	2	2	2	2	2
Mvmt Flow	1	2	1146	1053	1	8	4
Major/Minor	Major1		Major2		Minor2		
Conflicting Flow All	770	1054	0	-	0	1518	527
Stage 1	-	-	-	-	-	1054	-
Stage 2	-	-	-	-	-	464	-
Critical Hdwy	5.64	5.34	-	-	-	5.74	7.14
Critical Hdwy Stg 1	-	-	-	-	-	6.64	-
Critical Hdwy Stg 2	-	-	-	-	-	6.04	-
Follow-up Hdwy	2.32	3.12	-	-	-	3.82	3.92
Pot Cap-1 Maneuver	589	369	-	-	-	169	424
Stage 1	-	-	-	-	-	224	-
Stage 2	-	-	-	-	-	548	-
Platoon blocked, %			-	-	-		
Mov Cap-1 Maneuver	420	420	-	-	-	168	424
Mov Cap-2 Maneuver	-	-	-	-	-	197	-
Stage 1	-	-	-	-	-	222	-
Stage 2	-	-	-	-	-	548	-
Approach	EB		WB		SB		
HCM Control Delay, s	0		0		20.4		
HCM LOS					C		
Minor Lane/Major Mvmt	EBL	EBT	WBT	WBR	SBLn1		
Capacity (veh/h)	420	-	-	-	245		
HCM Lane V/C Ratio	0.008	-	-	-	0.049		
HCM Control Delay (s)	13.6	-	-	-	20.4		
HCM Lane LOS	B	-	-	-	C		
HCM 95th %tile Q(veh)	0	-	-	-	0.2		

**Appendix C – ICU Spreadsheets, HCM Reports, Synchro and SimTraffic
Reports – Existing Plus Project Conditions**

Intersection #1

E-W Street: Cerritos Ave

N-S Street: Beach Blvd

Scenario: AM Peak

Lane Capacity: 1600

Dual Lefts Capacity (per lane): 1440

AM Existing + Project				
Movement	Total Volume	No. of Lanes	Equivalent Lanes	Movement V/C
EB Left	244	1	1.00	0.15
Comb. L-T		0		
EB Thru	384	1	1.45	0.17
Comb. T-R		1		
EB Right	144	0	0.55	0.17
Comb. L-T-R		0		
WB Left	251	1	1.00	0.16
Comb. L-T		0		
WB Thru	325	1	1.42	0.14
Comb. T-R		1		
WB Right	134	0	0.58	0.14
Comb. L-T-R		0		
NB Left	116	1	1.00	0.07
Comb. L-T		0		
NB Thru	1429	3	3.75	0.24
Comb. T-R		1		
NB Right	94	0	0.25	0.24
Comb. L-T-R		0		
SB Left	114	1	1.00	0.07
Comb. L-T		0		
SB Thru	2156	3	3.78	0.36
Comb. T-R		1		
SB Right	128	0	0.22	0.36
Comb. L-T-R		0		

Critical Volumes	E-W:	0.32
	N-S:	0.43
	Total:	0.75

Lost Time	0.05
-----------	------

V/C	0.80
Level of Service	D

Intersection #1

E-W Street: Cerritos Ave

N-S Street: Beach Blvd

Scenario: PM Peak

Lane Capacity: 1600

Dual Lefts Capacity (per lane): 1440

PM Existing + Project				
Movement	Total Volume	No. of Lanes	Equivalent Lanes	Movement V/C
EB Left	223	1	1.00	0.14
Comb. L-T		0		
EB Thru	450	1	1.51	0.19
Comb. T-R		1		
EB Right	146	0	0.49	0.19
Comb. L-T-R		0		
WB Left	259	1	1.00	0.16
Comb. L-T		0		
WB Thru	318	1	1.42	0.14
Comb. T-R		1		
WB Right	131	0	0.58	0.14
Comb. L-T-R		0		
NB Left	171	1	1.00	0.11
Comb. L-T		0		
NB Thru	2051	3	3.68	0.35
Comb. T-R		1		
NB Right	179	0	0.32	0.35
Comb. L-T-R		0		
SB Left	152	1	1.00	0.10
Comb. L-T		0		
SB Thru	1839	3	3.73	0.31
Comb. T-R		1		
SB Right	131	0	0.27	0.31
Comb. L-T-R		0		

Critical Volumes	E-W:	0.35
	N-S:	0.44
	Total:	0.79

Lost Time	0.05
-----------	------

V/C	0.84
Level of Service	D

Intersection #5

E-W Street: Katella Ave

N-S Street: Beach Blvd

Scenario: AM Peak

Lane Capacity: 1600

Dual Lefts Capacity (per lane): 1440

AM Existing + Project				
Movement	Total Volume	No. of Lanes	Equivalent Lanes	Movement V/C
EB Left	163	2	2.00	0.06
Comb. L-T		0		
EB Thru	481	3	3.00	0.10
Comb. T-R		0		
EB Right	133	1	1.00	0.08
Comb. L-T-R		0		
WB Left	231	2	2.00	0.08
Comb. L-T		0		
WB Thru	585	3	3.00	0.12
Comb. T-R		0		
WB Right	133	1	1.00	0.08
Comb. L-T-R		0		
NB Left	275	2	2.00	0.10
Comb. L-T		0		
NB Thru	1335	3	3.32	0.25
Comb. T-R		1		
NB Right	275	0	0.68	0.25
Comb. L-T-R		0		
SB Left	263	2	2.00	0.09
Comb. L-T		0		
SB Thru	2182	3	3.60	0.38
Comb. T-R		1		
SB Right	245	0	0.40	0.38
Comb. L-T-R		0		

Critical Volumes	E-W:	0.18
	N-S:	0.47
	Total:	0.66

Lost Time	0.05
-----------	------

V/C	0.71
Level of Service	C

Intersection #5

E-W Street: Katella Ave

N-S Street: Beach Blvd

Scenario: PM Peak

Lane Capacity: 1600

Dual Lefts Capacity (per lane): 1440

PM Existing + Project				
Movement	Total Volume	No. of Lanes	Equivalent Lanes	Movement V/C
EB Left	303	2	2.00	0.11
Comb. L-T		0		
EB Thru	688	3	3.00	0.14
Comb. T-R		0		
EB Right	210	1	1.00	0.13
Comb. L-T-R		0		
WB Left	253	2	2.00	0.09
Comb. L-T		0		
WB Thru	564	3	3.00	0.12
Comb. T-R		0		
WB Right	169	1	1.00	0.11
Comb. L-T-R		0		
NB Left	310	2	2.00	0.11
Comb. L-T		0		
NB Thru	1938	3	3.60	0.34
Comb. T-R		1		
NB Right	217	0	0.40	0.34
Comb. L-T-R		0		
SB Left	225	2	2.00	0.08
Comb. L-T		0		
SB Thru	1750	3	3.63	0.30
Comb. T-R		1		
SB Right	177	0	0.37	0.30
Comb. L-T-R		0		

Critical Volumes	E-W:	0.23
	N-S:	0.41
	Total:	0.65

Lost Time	0.05
-----------	------

V/C	0.70
Level of Service	B

Intersection #10

E-W Street: Cerritos Ave

N-S Street: Dale Ave

Scenario: AM Peak

Lane Capacity: 1600

Dual Lefts Capacity (per lane): 1440

AM Existing + Project				
Movement	Total Volume	No. of Lanes	Equivalent Lanes	Movement V/C
EB Left	88	1	1.00	0.06
Comb. L-T		0		
EB Thru	516	1	1.59	0.20
Comb. T-R		1		
EB Right	134	0	0.41	0.20
Comb. L-T-R		0		
WB Left	78	1	1.00	0.05
Comb. L-T		0		
WB Thru	467	1	1.64	0.18
Comb. T-R		1		
WB Right	103	0	0.36	0.18
Comb. L-T-R		0		
NB Left	93	1	1.00	0.06
Comb. L-T		0		
NB Thru	209	1	1.63	0.08
Comb. T-R		1		
NB Right	47	0	0.37	0.08
Comb. L-T-R		0		
SB Left	131	1	1.00	0.08
Comb. L-T		0		
SB Thru	297	1	1.26	0.15
Comb. T-R		1		
SB Right	175	0	0.74	0.15
Comb. L-T-R		0		

Critical Volumes	E-W:	0.25
	N-S:	0.21
	Total:	0.46

Lost Time	0.05
-----------	------

V/C	0.51
Level of Service	A

Intersection #10

E-W Street: Cerritos Ave

N-S Street: Dale Ave

Scenario: PM Peak

Lane Capacity: 1600

Dual Lefts Capacity (per lane): 1440

PM Existing + Project				
Movement	Total Volume	No. of Lanes	Equivalent Lanes	Movement V/C
EB Left	83	1	1.00	0.05
Comb. L-T		0		
EB Thru	552	1	1.64	0.21
Comb. T-R		1		
EB Right	122	0	0.36	0.21
Comb. L-T-R		0		
WB Left	53	1	1.00	0.03
Comb. L-T		0		
WB Thru	493	1	1.76	0.17
Comb. T-R		1		
WB Right	66	0	0.24	0.17
Comb. L-T-R		0		
NB Left	197	1	1.00	0.12
Comb. L-T		0		
NB Thru	366	1	1.64	0.14
Comb. T-R		1		
NB Right	79	0	0.36	0.14
Comb. L-T-R		0		
SB Left	81	1	1.00	0.05
Comb. L-T		0		
SB Thru	337	1	1.61	0.13
Comb. T-R		1		
SB Right	81	0	0.39	0.13
Comb. L-T-R		0		

Critical Volumes	E-W:	0.24
	N-S:	0.25
	Total:	0.50

Lost Time	0.05
-----------	------

V/C	0.55
Level of Service	A

Summary of All Intervals

Run Number	1	2	3	4	5	6	7
Start Time	7:25	7:25	7:25	7:25	7:25	7:25	7:25
End Time	8:30	8:30	8:30	8:30	8:30	8:30	8:30
Total Time (min)	65	65	65	65	65	65	65
Time Recorded (min)	60	60	60	60	60	60	60
# of Intervals	2	2	2	2	2	2	2
# of Recorded Intervals	1	1	1	1	1	1	1
Vehs Entered	10220	10325	10056	10294	10197	10360	10099
Vehs Exited	10096	10242	9960	10219	10066	10256	10059
Starting Vehs	101	108	121	146	120	119	120
Ending Vehs	225	191	217	221	251	223	160
Travel Distance (mi)	2776	2828	2731	2826	2758	2809	2756
Travel Time (hr)	243.5	225.4	254.8	303.6	292.7	241.7	285.9
Total Delay (hr)	148.4	128.6	161.5	206.8	198.3	145.6	191.6
Total Stops	1173	1087	1246	1430	1389	1040	1172
Fuel Used (gal)	119.3	116.3	120.9	134.8	130.7	119.1	128.3

Summary of All Intervals

Run Number	8	9	10	Avg
Start Time	7:25	7:25	7:25	7:25
End Time	8:30	8:30	8:30	8:30
Total Time (min)	65	65	65	65
Time Recorded (min)	60	60	60	60
# of Intervals	2	2	2	2
# of Recorded Intervals	1	1	1	1
Vehs Entered	10277	10167	10273	10225
Vehs Exited	10229	10088	10194	10144
Starting Vehs	137	119	133	118
Ending Vehs	185	198	212	202
Travel Distance (mi)	2808	2769	2796	2786
Travel Time (hr)	310.6	244.3	297.1	269.9
Total Delay (hr)	214.7	149.5	201.4	174.6
Total Stops	1319	1573	1459	1288
Fuel Used (gal)	135.8	120.2	132.3	125.8

Interval #0 Information Seeding

Start Time	7:25
End Time	7:30
Total Time (min)	5
Volumes adjusted by Growth Factors.	
No data recorded this interval.	

Interval #1 Information Recording

Start Time	7:30
End Time	8:30
Total Time (min)	60

Volumes adjusted by Growth Factors.

Run Number	1	2	3	4	5	6	7
Vehs Entered	10220	10325	10056	10294	10197	10360	10099
Vehs Exited	10096	10242	9960	10219	10066	10256	10059
Starting Vehs	101	108	121	146	120	119	120
Ending Vehs	225	191	217	221	251	223	160
Travel Distance (mi)	2776	2828	2731	2826	2758	2809	2756
Travel Time (hr)	243.5	225.4	254.8	303.6	292.7	241.7	285.9
Total Delay (hr)	148.4	128.6	161.5	206.8	198.3	145.6	191.6
Total Stops	1173	1087	1246	1430	1389	1040	1172
Fuel Used (gal)	119.3	116.3	120.9	134.8	130.7	119.1	128.3

Interval #1 Information Recording

Start Time	7:30
End Time	8:30
Total Time (min)	60

Volumes adjusted by Growth Factors.

Run Number	8	9	10	Avg
Vehs Entered	10277	10167	10273	10225
Vehs Exited	10229	10088	10194	10144
Starting Vehs	137	119	133	118
Ending Vehs	185	198	212	202
Travel Distance (mi)	2808	2769	2796	2786
Travel Time (hr)	310.6	244.3	297.1	269.9
Total Delay (hr)	214.7	149.5	201.4	174.6
Total Stops	1319	1573	1459	1288
Fuel Used (gal)	135.8	120.2	132.3	125.8

2: Beach Blvd & Main St Performance by movement

Movement	EBL	EBT	EBR	WBL	WBR	NBU	NBL	NBT	NBR	SBU	SBL	SBT
Denied Delay (hr)	0.2	0.2	36.1	4.6	13.8	0.0	0.0	0.0	0.0	0.0	0.0	0.1
Denied Del/Veh (s)		658.7	872.3	684.3	855.2	0.0	0.0	0.0	0.0	1.6	1.6	0.1
Total Delay (hr)	0.0	0.4	12.9	9.1	9.1	4.1	9.7	2.4	0.0	0.7	0.7	0.3
Total Del/Veh (s)		1566.3	663.1	2980.8	1643.7	994.3	898.3	5.7	0.3	115.9	73.6	0.4
Stop Delay (hr)	0.0	0.4	13.0	9.1	9.1	4.1	9.7	1.4	0.0	0.7	0.7	0.0
Stop Del/Veh (s)		1567.3	668.0	2977.6	1640.2	996.0	898.7	3.4	0.0	115.7	71.9	0.0
Total Stops	0	0	30	9	23	16	38	277	0	21	34	9
Stop/Veh		0.00	0.43	0.82	1.15	1.07	0.97	0.19	0.00	0.95	0.97	0.00
Travel Dist (mi)	0.0	0.0	3.8	0.5	1.1	1.5	3.6	170.3	3.6	1.2	2.0	142.8
Travel Time (hr)	0.2	0.6	49.2	13.7	23.0	4.2	9.9	8.1	0.1	0.8	0.8	5.2
Vehicles Entered	0	1	64	9	19	15	37	1480	32	22	35	2460
Vehicles Exited	0	0	55	0	8	9	24	1477	32	21	34	2460
Hourly Exit Rate	0	0	55	0	8	9	24	1477	32	21	34	2460
Input Volume	1	1	146	24	57	17	43	1533	34	23	36	2454
% of Volume	0	0	38	0	14	53	56	96	94	91	94	100

2: Beach Blvd & Main St Performance by movement

Movement	SBR	All
Denied Delay (hr)	0.0	54.9
Denied Del/Veh (s)	0.1	45.8
Total Delay (hr)	0.0	49.5
Total Del/Veh (s)	0.1	42.4
Stop Delay (hr)	0.0	48.4
Stop Del/Veh (s)	0.0	41.4
Total Stops	0	457
Stop/Veh	0.00	0.11
Travel Dist (mi)	0.5	331.1
Travel Time (hr)	0.0	115.7
Vehicles Entered	8	4182
Vehicles Exited	8	4128
Hourly Exit Rate	8	4128
Input Volume	9	4378
% of Volume	89	94

3: Beach Blvd & Pacific St Performance by movement

Movement	EBL	EBR	WBL	WBR	NBT	NBR	SBU	SBL	SBT	SBR	All
Denied Delay (hr)	0.0	3.2	9.4	9.5	0.0	0.0	0.0	0.0	0.0	0.0	22.1
Denied Del/Veh (s)		168.1	940.6	873.2	0.0	0.0	0.0	0.0	0.0	0.0	18.6
Total Delay (hr)	0.2	2.2	10.2	9.5	3.4	0.0	0.1	0.2	0.5	0.0	26.3
Total Del/Veh (s)		130.7	2443.1	1908.3	7.7	0.3	78.7	42.5	0.7	0.2	22.2
Stop Delay (hr)	0.2	2.2	10.2	9.5	2.4	0.0	0.1	0.2	0.0	0.0	24.8
Stop Del/Veh (s)		129.9	2443.3	1909.1	5.5	0.0	78.5	40.6	0.0	0.0	21.0
Total Stops	0	59	9	13	254	0	5	15	0	0	355
Stop/Veh		0.98	0.60	0.72	0.16	0.00	0.83	0.88	0.00	0.00	0.08
Travel Dist (mi)	0.0	3.2	0.7	0.9	218.1	4.7	0.6	1.9	291.6	0.9	522.5
Travel Time (hr)	0.2	5.5	19.6	19.0	10.7	0.2	0.2	0.3	10.4	0.0	66.1
Vehicles Entered	0	59	12	15	1564	33	5	16	2519	8	4231
Vehicles Exited	0	55	4	7	1558	33	5	16	2520	8	4206
Hourly Exit Rate	0	55	4	7	1558	33	5	16	2520	8	4206
Input Volume	1	72	39	39	1587	32	6	16	2637	8	4437
% of Volume	0	76	10	18	98	103	83	100	96	100	95

4: Beach Blvd & Central Ave/Grand Ave Performance by movement

Movement	EBL	EBR	WBL	WBR	NBU	NBL	NBT	NBR	SBL	SBT	SBR	All
Denied Delay (hr)	1.8	6.1	0.0	0.0	0.0	0.0	0.1	0.0	0.0	0.0	0.0	8.0
Denied Del/Veh (s)	728.2	784.0	0.1	0.1	1.8	2.0	0.1	0.2	0.0	0.0	0.0	6.8
Total Delay (hr)	3.0	5.7	0.3	0.3	0.2	0.5	0.1	0.0	0.1	0.7	0.0	11.0
Total Del/Veh (s)	2165.1	1567.4	979.4	186.3	396.6	231.2	0.2	0.0	23.6	1.0	0.5	9.3
Stop Delay (hr)	3.0	5.7	0.3	0.3	0.2	0.5	0.0	0.0	0.1	0.0	0.0	10.1
Stop Del/Veh (s)	2164.3	1567.5	977.6	186.9	397.4	230.0	0.0	0.0	21.0	0.0	0.0	8.6
Total Stops	4	9	1	6	2	8	2	0	17	2	0	51
Stop/Veh	0.80	0.69	1.00	1.00	1.00	1.00	0.00	0.00	0.85	0.00	0.00	0.01
Travel Dist (mi)	0.1	0.4	0.1	0.3	0.1	0.3	66.0	0.2	2.6	338.7	3.2	412.0
Travel Time (hr)	4.8	11.8	0.3	0.3	0.2	0.5	2.4	0.0	0.2	12.2	0.1	32.9
Vehicles Entered	5	12	1	6	2	8	1589	5	19	2535	24	4206
Vehicles Exited	1	6	1	6	2	8	1589	5	20	2537	24	4199
Hourly Exit Rate	1	6	1	6	2	8	1589	5	20	2537	24	4199
Input Volume	9	27	2	5	2	9	1604	5	20	2701	27	4411
% of Volume	11	22	50	120	100	89	99	100	100	94	89	95

Total Zone Performance

Denied Delay (hr)	85.0
Denied Del/Veh (s)	66.9
Total Delay (hr)	86.8
Total Del/Veh (s)	1523.6
Stop Delay (hr)	83.3
Stop Del/Veh (s)	1462.7
Total Stops	863
Stop/Veh	4.21
Travel Dist (mi)	1265.6
Travel Time (hr)	214.8
Vehicles Entered	4357
Vehicles Exited	50
Hourly Exit Rate	50
Input Volume	13226
% of Volume	0

Intersection: 2: Beach Blvd & Main St

Movement	EB	WB	WB	NB	NB	NB	NB	NB	SB	SB	SB	SB
Directions Served	LTR	LT	R	UL	T	T	T	TR	UL	T	T	T
Maximum Queue (ft)	366	495	97	230	563	569	490	10	161	187	32	2
Average Queue (ft)	310	402	9	188	347	233	61	0	56	19	1	0
95th Queue (ft)	449	642	53	282	724	638	318	5	126	111	28	2
Link Distance (ft)	341	488			546	546	546	546		296	296	296
Upstream Blk Time (%)	77	69			24	1	0			0	0	
Queuing Penalty (veh)	0	0			96	4	0			0	0	
Storage Bay Dist (ft)			55	125					145			
Storage Blk Time (%)		97	2	82	0				4	0		
Queuing Penalty (veh)		55	0	308	0				25	0		

Intersection: 2: Beach Blvd & Main St

Movement	SB
Directions Served	TR
Maximum Queue (ft)	1
Average Queue (ft)	0
95th Queue (ft)	1
Link Distance (ft)	296
Upstream Blk Time (%)	
Queuing Penalty (veh)	
Storage Bay Dist (ft)	
Storage Blk Time (%)	
Queuing Penalty (veh)	

Intersection: 3: Beach Blvd & Pacific St

Movement	EB	WB	WB	NB	NB	NB	NB	SB
Directions Served	LTR	LTR	R	T	T	T	TR	UL
Maximum Queue (ft)	161	504	82	328	313	155	4	63
Average Queue (ft)	77	442	8	90	79	23	0	18
95th Queue (ft)	228	601	57	325	299	134	3	50
Link Distance (ft)	293	484		646	646	646	646	
Upstream Blk Time (%)	14	76						
Queuing Penalty (veh)	0	0						
Storage Bay Dist (ft)			65				145	
Storage Blk Time (%)		100	0					
Queuing Penalty (veh)		19	0					

Intersection: 4: Beach Blvd & Central Ave/Grand Ave

Movement	EB	WB	NB	NB	NB	SB	SB	SB	SB	SB
Directions Served	LTR	LTR	UL	T	T	UL	T	T	T	TR
Maximum Queue (ft)	257	58	53	55	6	48	12	8	10	5
Average Queue (ft)	199	12	13	4	0	13	0	0	0	0
95th Queue (ft)	315	54	48	36	3	39	7	5	6	4
Link Distance (ft)	249	243		206	206		646	646	646	646
Upstream Blk Time (%)	66									
Queuing Penalty (veh)	0									
Storage Bay Dist (ft)			70			160				
Storage Blk Time (%)			5	0						
Queuing Penalty (veh)			22	0						

Zone Summary

Zone wide Queuing Penalty: 530

Summary of All Intervals

Run Number	1	2	3	4	5	6	7
Start Time	4:25	4:25	4:25	4:25	4:25	4:25	4:25
End Time	5:30	5:30	5:30	5:30	5:30	5:30	5:30
Total Time (min)	65	65	65	65	65	65	65
Time Recorded (min)	60	60	60	60	60	60	60
# of Intervals	2	2	2	2	2	2	2
# of Recorded Intervals	1	1	1	1	1	1	1
Vehs Entered	10737	10889	10889	10928	10813	10792	10871
Vehs Exited	10639	10765	10830	10897	10752	10629	10844
Starting Vehs	124	140	136	128	126	115	125
Ending Vehs	222	264	195	159	187	278	152
Travel Distance (mi)	2878	2928	2939	2970	2920	2873	2942
Travel Time (hr)	384.2	467.5	416.0	333.3	429.7	460.3	374.9
Total Delay (hr)	285.7	367.3	315.3	231.3	329.4	361.7	273.9
Total Stops	2098	1622	1234	1423	1401	1831	985
Fuel Used (gal)	156.7	176.6	164.6	145.9	166.7	173.0	154.8

Summary of All Intervals

Run Number	8	9	10	Avg
Start Time	4:25	4:25	4:25	4:25
End Time	5:30	5:30	5:30	5:30
Total Time (min)	65	65	65	65
Time Recorded (min)	60	60	60	60
# of Intervals	2	2	2	2
# of Recorded Intervals	1	1	1	1
Vehs Entered	11055	10982	10687	10861
Vehs Exited	10946	10895	10628	10782
Starting Vehs	160	130	140	127
Ending Vehs	269	217	199	211
Travel Distance (mi)	2982	2985	2847	2927
Travel Time (hr)	369.0	299.2	438.9	397.3
Total Delay (hr)	266.9	197.0	341.4	297.0
Total Stops	1524	1763	1347	1518
Fuel Used (gal)	154.6	138.6	166.9	159.8

Interval #0 Information Seeding

Start Time	4:25
End Time	4:30
Total Time (min)	5
Volumes adjusted by Growth Factors.	
No data recorded this interval.	

Interval #1 Information Recording

Start Time 4:30

End Time 5:30

Total Time (min) 60

Volumes adjusted by Growth Factors.

Run Number	1	2	3	4	5	6	7
Vehs Entered	10737	10889	10889	10928	10813	10792	10871
Vehs Exited	10639	10765	10830	10897	10752	10629	10844
Starting Vehs	124	140	136	128	126	115	125
Ending Vehs	222	264	195	159	187	278	152
Travel Distance (mi)	2878	2928	2939	2970	2920	2873	2942
Travel Time (hr)	384.2	467.5	416.0	333.3	429.7	460.3	374.9
Total Delay (hr)	285.7	367.3	315.3	231.3	329.4	361.7	273.9
Total Stops	2098	1622	1234	1423	1401	1831	985
Fuel Used (gal)	156.7	176.6	164.6	145.9	166.7	173.0	154.8

Interval #1 Information Recording

Start Time 4:30

End Time 5:30

Total Time (min) 60

Volumes adjusted by Growth Factors.

Run Number	8	9	10	Avg
Vehs Entered	11055	10982	10687	10861
Vehs Exited	10946	10895	10628	10782
Starting Vehs	160	130	140	127
Ending Vehs	269	217	199	211
Travel Distance (mi)	2982	2985	2847	2927
Travel Time (hr)	369.0	299.2	438.9	397.3
Total Delay (hr)	266.9	197.0	341.4	297.0
Total Stops	1524	1763	1347	1518
Fuel Used (gal)	154.6	138.6	166.9	159.8

2: Beach Blvd & Main St Performance by movement

Movement	EBL	EBR	WBL	WBR	NBU	NBL	NBT	NBR	SBU	SBL	SBT	SBR
Denied Delay (hr)	0.0	0.4	3.9	13.7	0.0	0.0	0.0	0.0	0.9	4.3	134.3	2.2
Denied Del/Veh (s)		56.9	744.5	703.8	0.0	0.0	0.0	0.0	261.2	264.5	250.9	260.5
Total Delay (hr)	0.2	2.2	6.3	11.4	2.6	5.5	1.3	0.0	2.0	7.5	2.5	0.0
Total Del/Veh (s)		326.8	2836.4	1362.9	203.8	168.6	2.1	0.6	718.1	536.6	5.7	1.2
Stop Delay (hr)	0.2	2.2	6.3	11.3	2.6	5.4	0.4	0.0	2.0	7.5	1.8	0.0
Stop Del/Veh (s)		325.9	2833.7	1360.8	201.3	164.7	0.6	0.0	721.4	538.2	3.9	0.1
Total Stops	0	23	6	32	30	76	112	0	7	32	83	0
Stop/Veh		0.96	0.75	1.07	0.65	0.65	0.05	0.00	0.70	0.64	0.05	0.00
Travel Dist (mi)	0.0	1.4	0.4	1.9	5.1	13.0	260.2	7.0	0.5	2.5	93.1	1.4
Travel Time (hr)	0.2	2.7	10.2	25.1	2.8	6.0	10.1	0.3	2.9	11.9	140.0	2.2
Vehicles Entered	0	24	6	29	45	112	2258	60	10	48	1603	24
Vehicles Exited	0	20	0	15	44	114	2259	60	8	40	1599	24
Hourly Exit Rate	0	20	0	15	44	114	2259	60	8	40	1599	24
Input Volume	1	26	20	73	42	119	2343	62	12	58	1945	27
% of Volume	0	77	0	21	105	96	96	97	67	69	82	89

2: Beach Blvd & Main St Performance by movement

Movement	All
Denied Delay (hr)	159.7
Denied Del/Veh (s)	124.5
Total Delay (hr)	41.5
Total Del/Veh (s)	35.2
Stop Delay (hr)	39.5
Stop Del/Veh (s)	33.5
Total Stops	401
Stop/Veh	0.09
Travel Dist (mi)	386.6
Travel Time (hr)	214.4
Vehicles Entered	4219
Vehicles Exited	4183
Hourly Exit Rate	4183
Input Volume	4728
% of Volume	88

3: Beach Blvd & Pacific St Performance by movement

Movement	EBL	EBR	WBL	WBR	NBT	NBR	SBU	SBL	SBT	SBR	All
Denied Delay (hr)	0.1	3.4	8.3	11.5	0.3	0.0	0.0	0.1	0.7	0.0	24.5
Denied Del/Veh (s)	304.7	250.4	906.3	966.2	0.4	0.0	0.1	16.7	1.5	0.0	20.3
Total Delay (hr)	0.6	3.9	9.3	10.2	6.0	0.0	3.2	6.3	2.5	0.0	41.9
Total Del/Veh (s)	2148.1	371.0	2781.2	2438.3	8.7	0.6	1043.3	906.7	5.3	1.1	35.1
Stop Delay (hr)	0.6	3.9	9.3	10.2	4.5	0.0	3.2	6.3	1.5	0.0	39.5
Stop Del/Veh (s)	2146.0	370.3	2780.9	2437.8	6.6	0.0	1043.3	905.1	3.3	0.0	33.0
Total Stops	1	36	7	11	295	0	11	25	150	0	536
Stop/Veh	1.00	0.95	0.58	0.73	0.12	0.00	1.00	1.00	0.09	0.00	0.12
Travel Dist (mi)	0.0	1.9	0.5	0.7	341.6	4.9	1.1	2.4	191.6	0.7	545.4
Travel Time (hr)	0.7	7.4	17.6	21.7	17.9	0.2	3.2	6.5	9.7	0.0	84.9
Vehicles Entered	1	37	10	13	2467	35	10	24	1668	6	4271
Vehicles Exited	0	31	2	4	2463	35	7	15	1666	6	4229
Hourly Exit Rate	0	31	2	4	2463	35	7	15	1666	6	4229
Input Volume	2	53	32	40	2510	34	14	31	2027	8	4751
% of Volume	0	58	6	10	98	103	50	48	82	75	89

4: Beach Blvd & Central Ave/Grand Ave Performance by movement

Movement	EBL	EBR	WBR	NBU	NBL	NBT	NBR	SBU	SBL	SBT	SBR	All
Denied Delay (hr)	0.9	3.2	0.0	0.0	0.1	12.5	0.0	0.0	0.0	0.0	0.0	16.8
Denied Del/Veh (s)	413.8	329.9	0.1	10.9	18.0	18.4	13.4	0.1	0.1	0.0	0.0	14.1
Total Delay (hr)	1.7	3.8	0.5	0.3	0.4	1.4	0.0	0.3	0.3	0.7	0.0	9.2
Total Del/Veh (s)	749.9	425.5	59.6	87.1	66.9	2.1	0.2	155.9	130.3	1.4	1.3	7.8
Stop Delay (hr)	1.7	3.8	0.5	0.3	0.3	1.0	0.0	0.3	0.2	0.0	0.0	8.2
Stop Del/Veh (s)	751.6	427.9	59.9	87.2	65.4	1.5	0.0	155.3	127.9	0.0	0.1	6.9
Total Stops	4	20	30	8	14	53	0	7	6	1	0	143
Stop/Veh	0.50	0.62	0.97	0.73	0.74	0.02	0.00	1.00	0.86	0.00	0.00	0.03
Travel Dist (mi)	0.3	1.4	1.5	0.5	0.8	99.5	0.4	1.0	0.9	223.4	3.4	333.1
Travel Time (hr)	2.6	7.1	0.6	0.3	0.5	17.3	0.1	0.3	0.3	8.2	0.1	37.3
Vehicles Entered	7	31	30	11	18	2411	10	7	7	1685	26	4243
Vehicles Exited	7	28	29	11	18	2410	10	7	7	1685	26	4238
Hourly Exit Rate	7	28	29	11	18	2410	10	7	7	1685	26	4238
Input Volume	8	36	28	14	21	2449	10	9	10	2089	34	4708
% of Volume	88	78	104	79	86	98	100	78	70	81	76	90

Total Zone Performance

Denied Delay (hr)	201.0
Denied Del/Veh (s)	145.9
Total Delay (hr)	92.6
Total Del/Veh (s)	1657.7
Stop Delay (hr)	87.2
Stop Del/Veh (s)	1561.3
Total Stops	1080
Stop/Veh	5.37
Travel Dist (mi)	1265.1
Travel Time (hr)	336.7
Vehicles Entered	4445
Vehicles Exited	47
Hourly Exit Rate	47
Input Volume	14187
% of Volume	0

Intersection: 2: Beach Blvd & Main St

Movement	EB	WB	WB	NB	NB	NB	NB	NB	SB	SB	SB	SB
Directions Served	LTR	LT	R	UL	T	T	T	TR	UL	T	T	T
Maximum Queue (ft)	158	496	104	230	532	540	362	8	249	313	299	160
Average Queue (ft)	70	383	17	131	211	99	27	0	193	221	101	16
95th Queue (ft)	239	643	68	281	609	427	212	6	320	434	332	122
Link Distance (ft)	341	488			546	546	546	546		296	296	296
Upstream Blk Time (%)	8	63			18	1	0			55	4	0
Queuing Penalty (veh)	0	0			115	4	0			0	0	0
Storage Bay Dist (ft)			55	125					145			
Storage Blk Time (%)		92	12	43	0				72	5		
Queuing Penalty (veh)		67	2	244	0				349	3		

Intersection: 2: Beach Blvd & Main St

Movement	SB
Directions Served	TR
Maximum Queue (ft)	51
Average Queue (ft)	3
95th Queue (ft)	48
Link Distance (ft)	296
Upstream Blk Time (%)	0
Queuing Penalty (veh)	0
Storage Bay Dist (ft)	
Storage Blk Time (%)	
Queuing Penalty (veh)	

Intersection: 3: Beach Blvd & Pacific St

Movement	EB	WB	WB	NB	NB	NB	NB	SB	SB	SB	SB	SB
Directions Served	LTR	LTR	R	T	T	T	TR	UL	T	T	T	TR
Maximum Queue (ft)	212	499	46	454	436	405	206	219	490	475	422	258
Average Queue (ft)	115	440	6	124	107	74	21	149	216	119	52	13
95th Queue (ft)	301	611	42	499	456	375	193	284	600	466	300	149
Link Distance (ft)	293	484		646	646	646	646		546	546	546	546
Upstream Blk Time (%)	26	75		6	2	0	0		11	1	0	0
Queuing Penalty (veh)	0	0		39	15	2	0		58	6	2	0
Storage Bay Dist (ft)			65					145				
Storage Blk Time (%)		99	0					53	0			
Queuing Penalty (veh)		20	0					269	0			

Intersection: 4: Beach Blvd & Central Ave/Grand Ave

Movement	EB	WB	NB	NB	NB	NB	NB	SB	SB	SB	SB
Directions Served	LTR	LTR	UL	T	T	T	TR	UL	T	T	TR
Maximum Queue (ft)	250	98	73	122	78	55	29	88	2	26	13
Average Queue (ft)	138	21	20	27	18	11	2	19	0	1	1
95th Queue (ft)	299	75	69	137	113	84	33	64	2	25	9
Link Distance (ft)	249	243		206	206	206	206		646	646	646
Upstream Blk Time (%)	33	0		7	4	1	0				
Queuing Penalty (veh)	0	0		0	0	0	0				
Storage Bay Dist (ft)			70					160			
Storage Blk Time (%)			4	8							
Queuing Penalty (veh)			21	3							

Zone Summary

Zone wide Queuing Penalty: 1221







Intersection						
Int Delay, s/veh	0.5					
Movement	EBT	EBR	WBL	WBT	NBL	NBR
Lane Configurations	↑↑	↑		↑↑	↑	↑
Traffic Vol, veh/h	567	10	6	572	24	5
Future Vol, veh/h	567	10	6	572	24	5
Conflicting Peds, #/hr	0	0	0	0	0	0
Sign Control	Free	Free	Free	Free	Stop	Stop
RT Channelized	- None		- None		- None	
Storage Length	-	75	-	-	0	50
Veh in Median Storage	0	-	-	0	0	-
Grade, %	0	-	-	0	0	-
Peak Hour Factor	92	92	92	92	92	92
Heavy Vehicles, %	2	2	2	2	2	2
Mvmt Flow	616	11	7	622	26	5







Major/Minor	Major1	Major2	Minor1
Conflicting Flow All	0	0	627
Stage 1	-	-	-
Stage 2	-	-	-
Critical Hdwy	-	-	4.14
Critical Hdwy Stg 1	-	-	-
Critical Hdwy Stg 2	-	-	-
Follow-up Hdwy	-	-	2.22
Pot Cap-1 Maneuver	-	-	951
Stage 1	-	-	-
Stage 2	-	-	-
Platoon blocked, %	-	-	-
Mov Cap-1 Maneuver	-	-	951
Mov Cap-2 Maneuver	-	-	-
Stage 1	-	-	-
Stage 2	-	-	-







Approach	EB	WB	NB
HCM Control Delay, s	0	0.1	18.7
HCM LOS	C		

Minor Lane/Major Mvm	NBLn1	NBLn2	EBT	EBR	WBL	WBT
Capacity (veh/h)	259	688	-	-	951	-
HCM Lane V/C Ratio	0.101	0.008	-	-	0.007	-
HCM Control Delay (s)	20.5	10.3	-	-	8.8	0
HCM Lane LOS	C	B	-	-	A	A
HCM 95th %tile Q(veh)	0.3	0	-	-	0	-

Intersection							
Int Delay, s/veh	1.1						
Movement	EBT	EBR	WBU	WBL	WBT	NBL	NBR
Lane Configurations	↑↑			↓	↑↑	↑↑	
Traffic Vol, veh/h	663	5	3	23	661	24	43
Future Vol, veh/h	663	5	3	23	661	24	43
Conflicting Peds, #/hr	0	0	0	0	0	0	0
Sign Control	Free	Free	Free	Free	Free	Stop	Stop
RT Channelized	-	None	-	-	None	-	None
Storage Length	-	-	-	85	-	0	-
Veh in Median Storage	0	-	-	-	0	0	-
Grade, %	0	-	-	-	0	0	-
Peak Hour Factor	92	92	92	92	92	92	92
Heavy Vehicles, %	2	2	2	2	2	2	2
Mvmt Flow	721	5	3	25	718	26	47
Major/Minor	Major1	Major2		Minor1			
Conflicting Flow All	0	0	726	726	0	1139	363
Stage 1	-	-	-	-	-	724	-
Stage 2	-	-	-	-	-	415	-
Critical Hdwy	-	-	6.44	4.14	-	6.84	6.94
Critical Hdwy Stg 1	-	-	-	-	-	5.84	-
Critical Hdwy Stg 2	-	-	-	-	-	5.84	-
Follow-up Hdwy	-	-	2.52	2.22	-	3.52	3.32
Pot Cap-1 Maneuver	-	-	497	873	-	195	634
Stage 1	-	-	-	-	-	441	-
Stage 2	-	-	-	-	-	635	-
Platoon blocked, %	-	-			-		
Mov Cap-1 Maneuver	-	-	792	792	-	188	634
Mov Cap-2 Maneuver	-	-	-	-	-	188	-
Stage 1	-	-	-	-	-	441	-
Stage 2	-	-	-	-	-	613	-
Approach	EB	WB		NB			
HCM Control Delay, s	0	0.4		18.3			
HCM LOS				C			
Minor Lane/Major Mvm	NBLn1	EBT	EBR	WBL	WBT		
Capacity (veh/h)	343	-	-	792	-		
HCM Lane V/C Ratio	0.212	-	-	0.036	-		
HCM Control Delay (s)	18.3	-	-	9.7	-		
HCM Lane LOS	C	-	-	A	-		
HCM 95th %tile Q(veh)	0.8	-	-	0.1	-		







Intersection														
Int Delay, s/veh		3.2												
Movement	EBU	EBL	EBT	EBR	WBL	WBT	WBR	NBL	NBT	NBR	SBL	SBT	SBR	
Lane Configurations														
Traffic Vol, veh/h	3	61	663	24	30	624	71	16	2	33	26	2	72	
Future Vol, veh/h	3	61	663	24	30	624	71	16	2	33	26	2	72	
Conflicting Peds, #/hr	0	0	0	0	0	0	0	0	0	0	0	0	0	
Sign Control	Free	Free	Free	Free	Free	Free	Free	Stop	Stop	Stop	Stop	Stop	Stop	
RT Channelized	-	-	-	None	-	-	None	-	-	None	-	-	None	
Storage Length	-	50	-	-	95	-	-	-	-	-	-	-	-	
Veh in Median Storage, #	-	0	0	-	-	0	-	-	0	-	-	0	-	
Grade, %	-	-	0	-	-	0	-	-	0	-	-	0	-	
Peak Hour Factor	92	92	92	92	92	92	92	92	92	92	92	92	92	
Heavy Vehicles, %	2	2	2	2	2	2	2	2	2	2	2	2	2	
Mvmt Flow	3	66	721	26	33	678	77	17	2	36	28	2	78	
Major/Minor	Major1				Major2			Minor1			Minor2			
Conflicting Flow All	755	755	0	0	747	0	0	1278	1693	374	1283	1668	378	
Stage 1	-	-	-	-	-	-	-	872	872	-	783	783	-	
Stage 2	-	-	-	-	-	-	-	406	821	-	500	885	-	
Critical Hdwy	6.44	4.14	-	-	4.14	-	-	7.54	6.54	6.94	7.54	6.54	6.94	
Critical Hdwy Stg 1	-	-	-	-	-	-	-	6.54	5.54	-	6.54	5.54	-	
Critical Hdwy Stg 2	-	-	-	-	-	-	-	6.54	5.54	-	6.54	5.54	-	
Follow-up Hdwy	2.52	2.22	-	-	2.22	-	-	3.52	4.02	3.32	3.52	4.02	3.32	
Pot Cap-1 Maneuver	476	851	-	-	857	-	-	123	92	623	122	95	620	
Stage 1	-	-	-	-	-	-	-	312	366	-	353	403	-	
Stage 2	-	-	-	-	-	-	-	593	387	-	521	361	-	
Platoon blocked, %			-	-		-	-							
Mov Cap-1 Maneuver	812	812	-	-	857	-	-	96	81	623	102	83	620	
Mov Cap-2 Maneuver	-	-	-	-	-	-	-	96	81	-	102	83	-	
Stage 1	-	-	-	-	-	-	-	285	335	-	323	387	-	
Stage 2	-	-	-	-	-	-	-	495	372	-	446	330	-	
Approach	EB				WB			NB			SB			
HCM Control Delay, s	0.8				0.4			28.3			29.5			
HCM LOS								D			D			
Minor Lane/Major Mvm	NBLn1	EBL	EBT	EBR	WBL	WBT	WBR	NBLn1						
Capacity (veh/h)		209	812	-	-	857	-	-	253					
HCM Lane V/C Ratio		0.265	0.086	-	-	0.038	-	-	0.43					
HCM Control Delay (s)		28.3	9.8	-	-	9.4	-	-	29.5					
HCM Lane LOS		D	A	-	-	A	-	-	D					
HCM 95th %tile Q(veh)		1	0.3	-	-	0.1	-	-	2					

Intersection													
Int Delay, s/veh	0.9												
Movement	EBL	EBT	EBR	WBU	WBL	WBT	WBR	NBL	NBT	NBR	SBL	SBT	SBR
Lane Configurations													
Traffic Vol, veh/h	4	713	9	8	15	717	6	8	0	18	11	0	10
Future Vol, veh/h	4	713	9	8	15	717	6	8	0	18	11	0	10
Conflicting Peds, #/hr	0	0	0	0	0	0	0	0	0	0	0	0	0
Sign Control	Free	Free	Free	Free	Free	Free	Free	Stop	Stop	Stop	Stop	Stop	Stop
RT Channelized	-	-	None	-	-	-	None	-	-	None	-	-	None
Storage Length	100	-	-	-	95	-	-	-	-	-	-	-	-
Veh in Median Storage, #	-	0	-	-	-	0	-	-	0	-	-	0	-
Grade, %	-	0	-	-	-	0	-	-	0	-	-	0	-
Peak Hour Factor	92	92	92	92	92	92	92	92	92	92	92	92	92
Heavy Vehicles, %	2	2	2	2	2	2	2	2	2	2	2	2	2
Mvmt Flow	4	775	10	9	16	779	7	9	0	20	12	0	11
Major/Minor	Major1			Major2			Minor1			Minor2			
Conflicting Flow All	786	0	0	785	785	0	0	1228	1624	393	1229	1626	393
Stage 1	-	-	-	-	-	-	-	788	788	-	833	833	-
Stage 2	-	-	-	-	-	-	-	440	836	-	396	793	-
Critical Hdwy	4.14	-	-	6.44	4.14	-	-	7.54	6.54	6.94	7.54	6.54	6.94
Critical Hdwy Stg 1	-	-	-	-	-	-	-	6.54	5.54	-	6.54	5.54	-
Critical Hdwy Stg 2	-	-	-	-	-	-	-	6.54	5.54	-	6.54	5.54	-
Follow-up Hdwy	2.22	-	-	2.52	2.22	-	-	3.52	4.02	3.32	3.52	4.02	3.32
Pot Cap-1 Maneuver	829	-	-	456	829	-	-	134	102	606	134	101	606
Stage 1	-	-	-	-	-	-	-	350	400	-	329	382	-
Stage 2	-	-	-	-	-	-	-	566	381	-	601	398	-
Platoon blocked, %		-	-			-	-						
Mov Cap-1 Maneuver	829	-	-	635	635	-	-	127	98	606	125	97	606
Mov Cap-2 Maneuver	-	-	-	-	-	-	-	127	98	-	125	97	-
Stage 1	-	-	-	-	-	-	-	348	398	-	327	367	-
Stage 2	-	-	-	-	-	-	-	534	366	-	579	396	-
Approach	EB			WB			NB			SB			
HCM Control Delay, s	0.1			0.3			19.3			25.2			
HCM LOS							C			D			
Minor Lane/Major Mvm	NBLn1	EBL	EBT	EBR	WBL	WBT	WBR	SBLn1					
Capacity (veh/h)	280	829	-	-	635	-	-	201					
HCM Lane V/C Ratio	0.101	0.005	-	-	0.039	-	-	0.114					
HCM Control Delay (s)	19.3	9.4	-	-	10.9	-	-	25.2					
HCM Lane LOS	C	A	-	-	B	-	-	D					
HCM 95th %tile Q(veh)	0.3	0	-	-	0.1	-	-	0.4					

Intersection						
Int Delay, s/veh	0.4					
Movement	EBL	EBR	NBL	NBT	SBT	SBR
Lane Configurations						
Traffic Vol, veh/h	9	10	21	367	524	22
Future Vol, veh/h	9	10	21	367	524	22
Conflicting Peds, #/hr	0	0	0	0	0	0
Sign Control	Stop	Stop	Free	Free	Free	Free
RT Channelized	- None		- None		- None	
Storage Length	0	50	100	-	-	-
Veh in Median Storage	0	-	-	0	0	-
Grade, %	0	-	-	0	0	-
Peak Hour Factor	92	92	92	92	92	92
Heavy Vehicles, %	2	2	2	2	2	2
Mvmt Flow	10	11	23	399	570	24
Major/Minor	Minor2	Major1		Major2		
Conflicting Flow All	828	297	594	0	-	0
Stage 1	582	-	-	-	-	-
Stage 2	246	-	-	-	-	-
Critical Hdwy	6.84	6.94	4.14	-	-	-
Critical Hdwy Stg 1	5.84	-	-	-	-	-
Critical Hdwy Stg 2	5.84	-	-	-	-	-
Follow-up Hdwy	3.52	3.32	2.22	-	-	-
Pot Cap-1 Maneuvers	809	699	978	-	-	-
Stage 1	522	-	-	-	-	-
Stage 2	772	-	-	-	-	-
Platoon blocked, %	-	-	-	-	-	-
Mov Cap-1 Maneuvers	802	699	978	-	-	-
Mov Cap-2 Maneuvers	407	-	-	-	-	-
Stage 1	509	-	-	-	-	-
Stage 2	772	-	-	-	-	-
Approach	EB	NB		SB		
HCM Control Delay, s	12	0.5		0		
HCM LOS	B					
Minor Lane/Major Mvmt	NBL	NBT	EBLn1	EBLn2	SBT	SBR
Capacity (veh/h)	978	-	407	699	-	-
HCM Lane V/C Ratio	0.023	-	0.024	0.016	-	-
HCM Control Delay (s)	8.8	-	14.1	10.2	-	-
HCM Lane LOS	A	-	B	B	-	-
HCM 95th %tile Q(veh)	0.1	-	0.1	0	-	-

Intersection

Int Delay, s/veh 0.1

Movement	EBL	EBT	WBT	WBR	SBL	SBR
Lane Configurations						
Traffic Vol, veh/h	1	1004	939	1	4	4
Future Vol, veh/h	1	1004	939	1	4	4
Conflicting Peds, #/hr	0	0	0	0	0	0
Sign Control	Free	Free	Free	Free	Stop	Stop
RT Channelized	-	None	-	None	-	None
Storage Length	100	-	-	-	0	-
Veh in Median Storage, #	-	0	0	-	0	-
Grade, %	-	0	0	-	0	-
Peak Hour Factor	92	92	92	92	92	92
Heavy Vehicles, %	2	2	2	2	2	2
Mvmt Flow	1	1091	1021	1	4	4

Major/Minor	Major1	Major2	Minor2
Conflicting Flow All	1022	0	0 1460 511
Stage 1	-	-	- 1022 -
Stage 2	-	-	- 438 -
Critical Hdwy	5.34	-	- 5.74 7.14
Critical Hdwy Stg 1	-	-	- 6.64 -
Critical Hdwy Stg 2	-	-	- 6.04 -
Follow-up Hdwy	3.12	-	- 3.82 3.92
Pot Cap-1 Maneuver	382	-	- 181 435
Stage 1	-	-	- 234 -
Stage 2	-	-	- 565 -
Platoon blocked, %	-	-	-
Mov Cap-1 Maneuver	382	-	- 180 435
Mov Cap-2 Maneuver	-	-	- 207 -
Stage 1	-	-	- 233 -
Stage 2	-	-	- 565 -

Approach	EB	WB	SB
HCM Control Delay, s	0	0	18.2
HCM LOS			C

Minor Lane/Major Mvmt	EBL	EBT	WBT	WBR	SBLn1
Capacity (veh/h)	382	-	-	-	281
HCM Lane V/C Ratio	0.003	-	-	-	0.031
HCM Control Delay (s)	14.5	-	-	-	18.2
HCM Lane LOS	B	-	-	-	C
HCM 95th %tile Q(veh)	0	-	-	-	0.1

Intersection

Int Delay, s/veh 0.7

Movement EBT EBR WBL WBT NBL NBR

Lane Configurations ↑↑ ↑ ↘↑↑ ↘ ↘

Traffic Vol, veh/h 712 14 9 576 23 17

Future Vol, veh/h 712 14 9 576 23 17

Conflicting Peds, #/hr 0 0 0 0 0 0

Sign Control Free Free Free Free Stop Stop

RT Channelized - None - None - None

Storage Length - 75 - - 0 50

Veh in Median Storage0# - - 0 0 -

Grade, % 0 - - 0 0 -

Peak Hour Factor 92 92 92 92 92 92

Heavy Vehicles, % 2 2 2 2 2 2

Mvmt Flow 774 15 10 626 25 18

Major/Minor Major1 Major2 Minor1

Conflicting Flow All 0 0 789 0 1107 387

Stage 1 - - - - 774 -

Stage 2 - - - - 333 -

Critical Hdwy - - 4.14 - 6.84 6.94

Critical Hdwy Stg 1 - - - - 5.84 -

Critical Hdwy Stg 2 - - - - 5.84 -

Follow-up Hdwy - - 2.22 - 3.52 3.32

Pot Cap-1 Maneuver - - 827 - 204 611

Stage 1 - - - - 415 -

Stage 2 - - - - 698 -

Platoon blocked, % - - -

Mov Cap-1 Maneuver - - 827 - 200 611

Mov Cap-2 Maneuver - - - - 200 -

Stage 1 - - - - 415 -

Stage 2 - - - - 685 -

Approach EB WB NB

HCM Control Delay, s 0 0.2 19.4

HCM LOS C

Minor Lane/Major MvmNBLn1NBLn2 EBT EBR WBL WBT

Capacity (veh/h) 200 611 - - 827 -

HCM Lane V/C Ratio 0.125 0.03 - - 0.012 -

HCM Control Delay (s) 25.6 11.1 - - 9.4 0.1

HCM Lane LOS D B - - A A

HCM 95th %tile Q(veh) 0.4 0.1 - - 0 -







Intersection							
Int Delay, s/veh	1.2						
Movement	EBT	EBR	WBU	WBL	WBT	NBL	NBR
Lane Configurations	↑↑			↓	↑↑	↑	
Traffic Vol, veh/h	773	20	3	43	747	23	36
Future Vol, veh/h	773	20	3	43	747	23	36
Conflicting Peds, #/hr	0	0	0	0	0	0	0
Sign Control	Free	Free	Free	Free	Free	Stop	Stop
RT Channelized	-	None	-	-	None	-	None
Storage Length	-	-	-	85	-	0	-
Veh in Median Storage	0	-	-	-	0	0	-
Grade, %	0	-	-	-	0	0	-
Peak Hour Factor	92	92	92	92	92	92	92
Heavy Vehicles, %	2	2	2	2	2	2	2
Mvmt Flow	840	22	3	47	812	25	39

Major/Minor	Major1	Major2	Minor1
Conflicting Flow All	0	0	862
Stage 1	-	-	-
Stage 2	-	-	-
Critical Hdwy	-	6.44	4.14
Critical Hdwy Stg 1	-	-	-
Critical Hdwy Stg 2	-	-	-
Follow-up Hdwy	-	2.52	2.22
Pot Cap-1 Maneuver	-	407	776
Stage 1	-	-	-
Stage 2	-	-	-
Platoon blocked, %	-	-	-
Mov Cap-1 Maneuver	-	727	727
Mov Cap-2 Maneuver	-	-	-
Stage 1	-	-	-
Stage 2	-	-	-

Approach	EB	WB	NB
HCM Control Delay, s	0	0.6	24.7
HCM LOS			C

Minor Lane/Major Mvm	NBLn1	EBT	EBR	WBL	WBT
Capacity (veh/h)	246	-	-	727	-
HCM Lane V/C Ratio	0.261	-	-	0.069	-
HCM Control Delay (s)	24.7	-	-	10.3	-
HCM Lane LOS	C	-	-	B	-
HCM 95th %tile Q(veh)	1	-	-	0.2	-

Intersection														
Int Delay, s/veh		4.5												
Movement	EBU	EBL	EBT	EBR	WBL	WBT	WBR	NBL	NBT	NBR	SBL	SBT	SBR	
Lane Configurations														
Traffic Vol, veh/h	11	65	731	22	26	720	41	28	3	38	19	1	75	
Future Vol, veh/h	11	65	731	22	26	720	41	28	3	38	19	1	75	
Conflicting Peds, #/hr	0	0	0	0	0	0	0	0	0	0	0	0	0	
Sign Control	Free	Free	Free	Free	Free	Free	Free	Stop	Stop	Stop	Stop	Stop	Stop	
RT Channelized	-	-	-	None	-	-	None	-	-	None	-	-	None	
Storage Length	-	50	-	-	95	-	-	-	-	-	-	-	-	
Veh in Median Storage, #	-	0	-	-	-	0	-	-	0	-	-	0	-	
Grade, %	-	-	0	-	-	0	-	-	0	-	-	0	-	
Peak Hour Factor	92	92	92	92	92	92	92	92	92	92	92	92	92	
Heavy Vehicles, %	2	2	2	2	2	2	2	2	2	2	2	2	2	
Mvmt Flow	12	71	795	24	28	783	45	30	3	41	21	1	82	
Major/Minor	Major1				Major2			Minor1			Minor2			
Conflicting Flow All	827	828	0	0	819	0	0	1421	1857	410	1427	1847	414	
Stage 1	-	-	-	-	-	-	-	973	973	-	862	862	-	
Stage 2	-	-	-	-	-	-	-	448	884	-	565	985	-	
Critical Hdwy	6.44	4.14	-	-	4.14	-	-	7.54	6.54	6.94	7.54	6.54	6.94	
Critical Hdwy Stg 1	-	-	-	-	-	-	-	6.54	5.54	-	6.54	5.54	-	
Critical Hdwy Stg 2	-	-	-	-	-	-	-	6.54	5.54	-	6.54	5.54	-	
Follow-up Hdwy	2.52	2.22	-	-	2.22	-	-	3.52	4.02	3.32	3.52	4.02	3.32	
Pot Cap-1 Maneuver	429	799	-	-	805	-	-	97	73	591	96	74	587	
Stage 1	-	-	-	-	-	-	-	271	329	-	316	370	-	
Stage 2	-	-	-	-	-	-	-	560	362	-	477	324	-	
Platoon blocked, %			-	-		-	-							
Mov Cap-1 Maneuver	686	686	-	-	805	-	-	73	62	591	76	63	587	
Mov Cap-2 Maneuver	-	-	-	-	-	-	-	73	62	-	76	63	-	
Stage 1	-	-	-	-	-	-	-	238	289	-	278	357	-	
Stage 2	-	-	-	-	-	-	-	464	349	-	386	285	-	
Approach	EB				WB			NB			SB			
HCM Control Delay, s	1				0.3			57.8			30.7			
HCM LOS								F			D			
Minor Lane/Major Mvm	NBLn1	EBL	EBT	EBR	WBL	WBT	WBR	NBLn1	EBL	EBT	EBR	WBL	WBT	WBR
Capacity (veh/h)		139	686	-	-	805	-	-	241					
HCM Lane V/C Ratio		0.54	0.12	-	-	0.035	-	-	0.428					
HCM Control Delay (s)		57.8	11	-	-	9.6	-	-	30.7					
HCM Lane LOS		F	B	-	-	A	-	-	D					
HCM 95th %tile Q(veh)		2.6	0.4	-	-	0.1	-	-	2					

Intersection														
Int Delay, s/veh		0.6												
Movement	EBU	EBL	EBT	EBR	WBL	WBT	WBR	NBL	NBT	NBR	SBL	SBT	SBR	
Lane Configurations														
Traffic Vol, veh/h	5	11	764	0	2	736	12	7	0	0	10	1	10	
Future Vol, veh/h	5	11	764	0	2	736	12	7	0	0	10	1	10	
Conflicting Peds, #/hr	0	0	0	0	0	0	0	0	0	0	0	0	0	
Sign Control	Free	Free	Free	Free	Free	Free	Free	Stop	Stop	Stop	Stop	Stop	Stop	
RT Channelized	-	-	-	None	-	-	None	-	-	None	-	-	None	
Storage Length	-	100	-	-	95	-	-	-	-	-	-	-	-	
Veh in Median Storage, #	-	-	0	-	-	0	-	-	0	-	-	0	-	
Grade, %	-	-	0	-	-	0	-	-	0	-	-	0	-	
Peak Hour Factor	92	92	92	92	92	92	92	92	92	92	92	92	92	
Heavy Vehicles, %	2	2	2	2	2	2	2	2	2	2	2	2	2	
Mvmt Flow	5	12	830	0	2	800	13	8	0	0	11	1	11	
Major/Minor	Major1				Major2			Minor1			Minor2			
Conflicting Flow All	813	813	0	0	830	0	0	1269	1681	415	1260	1675	407	
Stage 1	-	-	-	-	-	-	-	864	864	-	811	811	-	
Stage 2	-	-	-	-	-	-	-	405	817	-	449	864	-	
Critical Hdwy	6.44	4.14	-	-	4.14	-	-	7.54	6.54	6.94	7.54	6.54	6.94	
Critical Hdwy Stg 1	-	-	-	-	-	-	-	6.54	5.54	-	6.54	5.54	-	
Critical Hdwy Stg 2	-	-	-	-	-	-	-	6.54	5.54	-	6.54	5.54	-	
Follow-up Hdwy	2.52	2.22	-	-	2.22	-	-	3.52	4.02	3.32	3.52	4.02	3.32	
Pot Cap-1 Maneuver	438	810	-	-	798	-	-	125	94	586	127	94	593	
Stage 1	-	-	-	-	-	-	-	315	369	-	339	391	-	
Stage 2	-	-	-	-	-	-	-	593	388	-	559	369	-	
Platoon blocked, %			-	-		-	-							
Mov Cap-1 Maneuver	635	635	-	-	798	-	-	119	91	586	124	91	593	
Mov Cap-2 Maneuver	-	-	-	-	-	-	-	119	91	-	124	91	-	
Stage 1	-	-	-	-	-	-	-	306	359	-	330	390	-	
Stage 2	-	-	-	-	-	-	-	579	387	-	544	359	-	
Approach	EB				WB			NB			SB			
HCM Control Delay, s	0.2				0			37.3			26			
HCM LOS								E			D			
Minor Lane/Major Mvm	NBLn1	EBL	EBT	EBR	WBL	WBT	WBR	SBLn1	SBT	SBR				
Capacity (veh/h)	119	635	-	-	798	-	-	194						
HCM Lane V/C Ratio	0.064	0.027	-	-	0.003	-	-	0.118						
HCM Control Delay (s)	37.3	10.8	-	-	9.5	-	-	26						
HCM Lane LOS	E	B	-	-	A	-	-	D						
HCM 95th %tile Q(veh)	0.2	0.1	-	-	0	-	-	0.4						

Intersection

Int Delay, s/veh 0.4

Movement EBL EBR NBL NBT SBT SBR

Lane Configurations 

Traffic Vol, veh/h 13 17 10 603 514 7

Future Vol, veh/h 13 17 10 603 514 7

Conflicting Peds, #/hr 0 0 0 0 0 0

Sign Control Stop Stop Free Free Free Free

RT Channelized - None - None - None

Storage Length 0 50 100 - - -

Veh in Median Storage 0# - - 0 0 -

Grade, % 0 - - 0 0 -

Peak Hour Factor 92 92 92 92 92 92

Heavy Vehicles, % 2 2 2 2 2 2

Mvmt Flow 14 18 11 655 559 8

Major/Minor Minor2 Major1 Major2

Conflicting Flow All 913 284 567 0 - 0

Stage 1 563 - - - - -

Stage 2 350 - - - - -

Critical Hdwy 6.84 6.94 4.14 - - -

Critical Hdwy Stg 1 5.84 - - - - -

Critical Hdwy Stg 2 5.84 - - - - -

Follow-up Hdwy 3.52 3.32 2.22 - - -

Pot Cap-1 Maneuve 273 713 1001 - - -

Stage 1 534 - - - - -

Stage 2 684 - - - - -

Platoon blocked, % - - -

Mov Cap-1 Maneuve 270 713 1001 - - -

Mov Cap-2 Maneuve 392 - - - - -

Stage 1 528 - - - - -

Stage 2 684 - - - - -

Approach EB NB SB

HCM Control Delay, s 12.1 0.1 0

HCM LOS B

Minor Lane/Major Mvmt NBL NBT EBLn1 EBLn2 SBT SBR






Capacity (veh/h) 1001 - 392 713 - -

HCM Lane V/C Ratio 0.011 - 0.036 0.026 - -

HCM Control Delay (s) 8.6 - 14.5 10.2 - -

HCM Lane LOS A - B B - -

HCM 95th %tile Q(veh) 0 - 0.1 0.1 - -

Intersection							
Int Delay, s/veh	0.2						
Movement	EBU	EBL	EBT	WBT	WBR	SBL	SBR
Lane Configurations							
Traffic Vol, veh/h	1	2	1093	978	1	10	7
Future Vol, veh/h	1	2	1093	978	1	10	7
Conflicting Peds, #/hr	0	0	0	0	0	0	0
Sign Control	Free	Free	Free	Free	Free	Stop	Stop
RT Channelized	-	-	None	-	None	-	None
Storage Length	-	100	-	-	-	0	-
Veh in Median Storage, #	-	-	0	0	-	0	-
Grade, %	-	-	0	0	-	0	-
Peak Hour Factor	92	92	92	92	92	92	92
Heavy Vehicles, %	2	2	2	2	2	2	2
Mvmt Flow	1	2	1188	1063	1	11	8
Major/Minor	Major1		Major2		Minor2		
Conflicting Flow All	777	1064	0	-	0	1545	532
Stage 1	-	-	-	-	-	1064	-
Stage 2	-	-	-	-	-	481	-
Critical Hdwy	5.64	5.34	-	-	-	5.74	7.14
Critical Hdwy Stg 1	-	-	-	-	-	6.64	-
Critical Hdwy Stg 2	-	-	-	-	-	6.04	-
Follow-up Hdwy	2.32	3.12	-	-	-	3.82	3.92
Pot Cap-1 Maneuver	584	364	-	-	-	163	421
Stage 1	-	-	-	-	-	221	-
Stage 2	-	-	-	-	-	537	-
Platoon blocked, %			-	-	-		
Mov Cap-1 Maneuver	415	415	-	-	-	162	421
Mov Cap-2 Maneuver	-	-	-	-	-	193	-
Stage 1	-	-	-	-	-	219	-
Stage 2	-	-	-	-	-	537	-
Approach	EB		WB		SB		
HCM Control Delay, s	0		0		20.7		
HCM LOS					C		
Minor Lane/Major Mvmt	EBL	EBT	WBT	WBR	SBLn1		
Capacity (veh/h)	415	-	-	-	248		
HCM Lane V/C Ratio	0.008	-	-	-	0.075		
HCM Control Delay (s)	13.8	-	-	-	20.7		
HCM Lane LOS	B	-	-	-	C		
HCM 95th %tile Q(veh)	0	-	-	-	0.2		

**Appendix D – ICU Spreadsheets, HCM Reports, Synchro and SimTraffic
Reports – 2050 Cumulative Conditions**

Intersection #1

E-W Street: Cerritos Ave

N-S Street: Beach Blvd

Scenario: AM Peak

Lane Capacity: 1600

Dual Lefts Capacity (per lane): 1440

AM 2050 without Project				
Movement	Total Volume	No. of Lanes	Equivalent Lanes	Movement V/C
EB Left	143	1	1.00	0.09
Comb. L-T		0		
EB Thru	365	1	1.47	0.15
Comb. T-R		1		
EB Right	130	0	0.53	0.15
Comb. L-T-R		0		
WB Left	175	1	1.00	0.11
Comb. L-T		0		
WB Thru	359	1	1.53	0.15
Comb. T-R		1		
WB Right	109	0	0.47	0.15
Comb. L-T-R		0		
NB Left	70	1	1.00	0.04
Comb. L-T		0		
NB Thru	1521	3	3.78	0.25
Comb. T-R		1		
NB Right	89	0	0.22	0.25
Comb. L-T-R		0		
SB Left	105	1	1.00	0.07
Comb. L-T		0		
SB Thru	2373	3	3.77	0.39
Comb. T-R		1		
SB Right	147	0	0.23	0.39
Comb. L-T-R		0		

Critical Volumes	E-W:	0.26
	N-S:	0.44
	Total:	0.70

Lost Time	0.05
-----------	------

V/C	0.75
Level of Service	C

Intersection #1

E-W Street: Cerritos Ave

N-S Street: Beach Blvd

Scenario: PM Peak

Lane Capacity: 1600

Dual Lefts Capacity (per lane): 1440

PM 2050 without Project				
Movement	Total Volume	No. of Lanes	Equivalent Lanes	Movement V/C
EB Left	187	1	1.00	0.12
Comb. L-T		0		
EB Thru	476	1	1.55	0.19
Comb. T-R		1		
EB Right	137	0	0.45	0.19
Comb. L-T-R		0		
WB Left	146	1	1.00	0.09
Comb. L-T		0		
WB Thru	333	1	1.48	0.14
Comb. T-R		1		
WB Right	117	0	0.52	0.14
Comb. L-T-R		0		
NB Left	136	1	1.00	0.09
Comb. L-T		0		
NB Thru	2247	3	3.75	0.38
Comb. T-R		1		
NB Right	153	0	0.26	0.38
Comb. L-T-R		0		
SB Left	128	1	1.00	0.08
Comb. L-T		0		
SB Thru	1892	3	3.70	0.32
Comb. T-R		1		
SB Right	151	0	0.30	0.32
Comb. L-T-R		0		

Critical Volumes	E-W:	0.28
	N-S:	0.46
	Total:	0.74

Lost Time	0.05
-----------	------

V/C	0.79
Level of Service	C

Intersection #5

E-W Street: Katella Ave

N-S Street: Beach Blvd

Scenario: AM Peak

Lane Capacity: 1600

Dual Lefts Capacity (per lane): 1440

AM 2050 without Project				
Movement	Total Volume	No. of Lanes	Equivalent Lanes	Movement V/C
EB Left	166	2	2.00	0.06
Comb. L-T		0		
EB Thru	552	3	3.00	0.12
Comb. T-R		0		
EB Right	153	1	1.00	0.10
Comb. L-T-R		0		
WB Left	263	2	2.00	0.09
Comb. L-T		0		
WB Thru	669	3	3.00	0.14
Comb. T-R		0		
WB Right	148	1	1.00	0.09
Comb. L-T-R		0		
NB Left	313	2	2.00	0.11
Comb. L-T		0		
NB Thru	1414	3	3.28	0.27
Comb. T-R		1		
NB Right	308	0	0.72	0.27
Comb. L-T-R		0		
SB Left	213	2	2.00	0.07
Comb. L-T		0		
SB Thru	2209	3	3.62	0.38
Comb. T-R		1		
SB Right	231	0	0.38	0.38
Comb. L-T-R		0		

Critical Volumes	E-W:	0.21
	N-S:	0.49
	Total:	0.70

Lost Time	0.05
-----------	------

V/C	0.75
Level of Service	C

Intersection #5

E-W Street: Katella Ave

N-S Street: Beach Blvd

Scenario: PM Peak

Lane Capacity: 1600

Dual Lefts Capacity (per lane): 1440

PM 2050 without Project				
Movement	Total Volume	No. of Lanes	Equivalent Lanes	Movement V/C
EB Left	302	2	2.00	0.10
Comb. L-T		0		
EB Thru	791	3	3.00	0.16
Comb. T-R		0		
EB Right	241	1	1.00	0.15
Comb. L-T-R		0		
WB Left	283	2	2.00	0.10
Comb. L-T		0		
WB Thru	646	3	3.00	0.13
Comb. T-R		0		
WB Right	190	1	1.00	0.12
Comb. L-T-R		0		
NB Left	353	2	2.00	0.12
Comb. L-T		0		
NB Thru	1958	3	3.55	0.35
Comb. T-R		1		
NB Right	250	0	0.45	0.35
Comb. L-T-R		0		
SB Left	195	2	2.00	0.07
Comb. L-T		0		
SB Thru	1811	3	3.66	0.31
Comb. T-R		1		
SB Right	170	0	0.34	0.31
Comb. L-T-R		0		

Critical Volumes	E-W:	0.26
	N-S:	0.43
	Total:	0.70

Lost Time	0.05
-----------	------

V/C	0.75
Level of Service	C

Intersection #10

E-W Street: Cerritos Ave

N-S Street: Dale Ave

Scenario: AM Peak

Lane Capacity: 1600

Dual Lefts Capacity (per lane): 1440

AM 2050 without Project				
Movement	Total Volume	No. of Lanes	Equivalent Lanes	Movement V/C
EB Left	102	1	1.00	0.06
Comb. L-T		0		
EB Thru	446	1	1.71	0.16
Comb. T-R		1		
EB Right	76	0	0.29	0.16
Comb. L-T-R		0		
WB Left	77	1	1.00	0.05
Comb. L-T		0		
WB Thru	483	1	1.61	0.19
Comb. T-R		1		
WB Right	118	0	0.39	0.19
Comb. L-T-R		0		
NB Left	60	1	1.00	0.04
Comb. L-T		0		
NB Thru	240	1	1.66	0.09
Comb. T-R		1		
NB Right	49	0	0.34	0.09
Comb. L-T-R		0		
SB Left	151	1	1.00	0.09
Comb. L-T		0		
SB Thru	342	1	1.25	0.17
Comb. T-R		1		
SB Right	205	0	0.75	0.17
Comb. L-T-R		0		

Critical Volumes	E-W:	0.25
	N-S:	0.21
	Total:	0.46

Lost Time	0.05
-----------	------

V/C	0.51
Level of Service	A

Intersection #10

E-W Street: Cerritos Ave

N-S Street: Dale Ave

Scenario: PM Peak

Lane Capacity: 1600

Dual Lefts Capacity (per lane): 1440

PM 2050 without Project				
Movement	Total Volume	No. of Lanes	Equivalent Lanes	Movement V/C
EB Left	101	1	1.00	0.06
Comb. L-T		0		
EB Thru	544	1	1.71	0.20
Comb. T-R		1		
EB Right	94	0	0.29	0.20
Comb. L-T-R		0		
WB Left	54	1	1.00	0.03
Comb. L-T		0		
WB Thru	436	1	1.70	0.16
Comb. T-R		1		
WB Right	76	0	0.30	0.16
Comb. L-T-R		0		
NB Left	93	1	1.00	0.06
Comb. L-T		0		
NB Thru	421	1	1.69	0.16
Comb. T-R		1		
NB Right	77	0	0.31	0.16
Comb. L-T-R		0		
SB Left	93	1	1.00	0.06
Comb. L-T		0		
SB Thru	388	1	1.60	0.15
Comb. T-R		1		
SB Right	98	0	0.40	0.15
Comb. L-T-R		0		

Critical Volumes	E-W:	0.23
	N-S:	0.21
	Total:	0.45

Lost Time	0.05
-----------	------

V/C	0.50
Level of Service	A

Summary of All Intervals

Run Number	1	2	3	4	5	6	7
Start Time	7:25	7:25	7:25	7:25	7:25	7:25	7:25
End Time	8:30	8:30	8:30	8:30	8:30	8:30	8:30
Total Time (min)	65	65	65	65	65	65	65
Time Recorded (min)	60	60	60	60	60	60	60
# of Intervals	2	2	2	2	2	2	2
# of Recorded Intervals	1	1	1	1	1	1	1
Vehs Entered	10289	10483	10338	10547	10614	10411	10403
Vehs Exited	10282	10425	10291	10526	10560	10339	10318
Starting Vehs	123	114	119	140	111	99	93
Ending Vehs	130	172	166	161	165	171	178
Travel Distance (mi)	2818	2869	2818	2879	2897	2846	2830
Travel Time (hr)	130.9	165.9	138.4	156.2	145.2	145.6	166.6
Total Delay (hr)	34.8	68.0	42.2	57.9	46.1	48.7	70.2
Total Stops	557	987	547	680	1027	544	565
Fuel Used (gal)	93.1	103.2	94.6	100.4	99.0	96.7	101.0

Summary of All Intervals

Run Number	8	9	10	Avg
Start Time	7:25	7:25	7:25	7:25
End Time	8:30	8:30	8:30	8:30
Total Time (min)	65	65	65	65
Time Recorded (min)	60	60	60	60
# of Intervals	2	2	2	2
# of Recorded Intervals	1	1	1	1
Vehs Entered	10523	10414	10694	10472
Vehs Exited	10473	10363	10643	10420
Starting Vehs	101	107	109	104
Ending Vehs	151	158	160	155
Travel Distance (mi)	2879	2839	2918	2859
Travel Time (hr)	133.6	138.0	145.5	146.6
Total Delay (hr)	35.4	41.1	46.1	49.1
Total Stops	569	600	573	665
Fuel Used (gal)	95.2	95.3	98.1	97.7

Interval #0 Information Seeding

Start Time	7:25
End Time	7:30
Total Time (min)	5
Volumes adjusted by Growth Factors.	
No data recorded this interval.	

Interval #1 Information Recording

Start Time	7:30
End Time	8:30
Total Time (min)	60
Volumes adjusted by Growth Factors.	

Run Number	1	2	3	4	5	6	7
Vehs Entered	10289	10483	10338	10547	10614	10411	10403
Vehs Exited	10282	10425	10291	10526	10560	10339	10318
Starting Vehs	123	114	119	140	111	99	93
Ending Vehs	130	172	166	161	165	171	178
Travel Distance (mi)	2818	2869	2818	2879	2897	2846	2830
Travel Time (hr)	130.9	165.9	138.4	156.2	145.2	145.6	166.6
Total Delay (hr)	34.8	68.0	42.2	57.9	46.1	48.7	70.2
Total Stops	557	987	547	680	1027	544	565
Fuel Used (gal)	93.1	103.2	94.6	100.4	99.0	96.7	101.0

Interval #1 Information Recording

Start Time	7:30
End Time	8:30
Total Time (min)	60
Volumes adjusted by Growth Factors.	

Run Number	8	9	10	Avg
Vehs Entered	10523	10414	10694	10472
Vehs Exited	10473	10363	10643	10420
Starting Vehs	101	107	109	104
Ending Vehs	151	158	160	155
Travel Distance (mi)	2879	2839	2918	2859
Travel Time (hr)	133.6	138.0	145.5	146.6
Total Delay (hr)	35.4	41.1	46.1	49.1
Total Stops	569	600	573	665
Fuel Used (gal)	95.2	95.3	98.1	97.7

2: Beach Blvd & Main St Performance by movement

Movement	EBL	EBT	EBR	WBL	WBR	NBU	NBL	NBT	NBR	SBU	SBL	SBT
Denied Delay (hr)	0.0	0.0	0.7	0.0	0.0	0.0	0.0	0.0	0.0	0.0	0.0	0.1
Denied Del/Veh (s)		120.5	88.5	4.1	7.4	0.0	0.0	0.0	0.0	1.6	1.6	0.1
Total Delay (hr)	0.3	0.5	5.4	4.0	1.8	2.4	3.8	0.9	0.0	0.1	0.2	0.2
Total Del/Veh (s)		1650.7	815.4	2047.8	377.0	775.9	758.3	2.0	0.2	53.3	36.9	0.3
Stop Delay (hr)	0.3	0.5	5.4	4.0	1.8	2.4	3.8	0.3	0.0	0.1	0.2	0.0
Stop Del/Veh (s)		1647.8	814.4	2044.0	373.6	775.4	756.7	0.7	0.0	53.3	35.2	0.0
Total Stops	0	1	23	7	21	10	18	78	0	5	16	1
Stop/Veh		1.00	0.96	1.00	1.24	0.91	1.00	0.05	0.00	1.00	0.89	0.00
Travel Dist (mi)	0.0	0.1	1.2	0.4	1.3	1.1	1.9	191.6	3.2	0.3	1.0	154.2
Travel Time (hr)	0.3	0.5	6.2	4.0	1.9	2.4	3.9	7.4	0.1	0.1	0.2	5.5
Vehicles Entered	0	1	24	7	17	10	18	1654	28	5	17	2657
Vehicles Exited	0	0	14	0	12	7	13	1654	28	5	17	2657
Hourly Exit Rate	0	0	14	0	12	7	13	1654	28	5	17	2657
Input Volume	1	1	26	8	16	11	18	1667	30	5	20	2657
% of Volume	0	0	54	0	75	64	72	99	93	100	85	100

2: Beach Blvd & Main St Performance by movement

Movement	SBR	All
Denied Delay (hr)	0.0	0.9
Denied Del/Veh (s)	0.2	0.7
Total Delay (hr)	0.0	19.5
Total Del/Veh (s)	0.1	15.7
Stop Delay (hr)	0.0	18.6
Stop Del/Veh (s)	0.0	15.0
Total Stops	0	180
Stop/Veh	0.00	0.04
Travel Dist (mi)	0.7	357.0
Travel Time (hr)	0.0	32.5
Vehicles Entered	11	4449
Vehicles Exited	11	4418
Hourly Exit Rate	11	4418
Input Volume	10	4470
% of Volume	110	99

3: Beach Blvd & Pacific St Performance by movement

Movement	EBL	EBR	WBL	WBR	NBT	NBR	SBU	SBL	SBT	SBR	All
Denied Delay (hr)	0.0	0.2	0.0	0.0	0.0	0.0	0.0	0.0	0.0	0.0	0.2
Denied Del/Veh (s)		44.0	0.1	0.2	0.0	0.0	0.0	0.0	0.0	0.0	0.2
Total Delay (hr)	0.3	2.1	3.4	2.5	0.6	0.0	0.1	0.1	0.5	0.0	9.5
Total Del/Veh (s)	1189.7	435.1	1511.7	818.3	1.2	0.2	100.0	43.3	0.7	0.1	7.6
Stop Delay (hr)	0.3	2.1	3.4	2.5	0.2	0.0	0.1	0.1	0.0	0.0	8.6
Stop Del/Veh (s)	1189.2	434.8	1508.6	815.5	0.4	0.0	99.7	41.1	0.0	0.0	6.9
Total Stops	0	16	7	12	25	0	3	6	0	0	69
Stop/Veh	0.00	0.94	0.88	1.09	0.01	0.00	1.00	1.00	0.00	0.00	0.02
Travel Dist (mi)	0.0	0.9	0.5	0.8	236.7	3.6	0.3	0.7	309.8	1.1	554.4
Travel Time (hr)	0.3	2.3	3.4	2.5	8.5	0.1	0.1	0.1	11.0	0.0	28.5
Vehicles Entered	0	17	7	10	1703	26	3	6	2661	9	4442
Vehicles Exited	0	14	2	5	1702	26	2	6	2664	10	4431
Hourly Exit Rate	0	14	2	5	1702	26	2	6	2664	10	4431
Input Volume	1	17	7	10	1712	26	3	6	2684	9	4475
% of Volume	0	82	29	50	99	100	67	100	99	111	99

4: Beach Blvd & Central Ave/Grand Ave Performance by movement

Movement	EBL	EBR	WBL	WBR	NBL	NBT	SBL	SBT	SBR	All
Denied Delay (hr)	1.3	5.0	0.0	0.0	0.0	0.1	0.0	0.0	0.0	6.4
Denied Del/Veh (s)	529.9	665.5	0.1	0.1	2.0	0.1	0.0	0.0	0.0	5.2
Total Delay (hr)	3.1	5.4	0.2	0.1	0.2	0.1	0.1	0.8	0.0	9.9
Total Del/Veh (s)	2236.5	1486.4	301.9	80.3	198.7	0.2	25.8	1.1	0.5	8.1
Stop Delay (hr)	3.1	5.4	0.2	0.1	0.2	0.0	0.1	0.0	0.0	9.0
Stop Del/Veh (s)	2236.2	1486.7	300.8	80.8	197.4	0.0	23.3	0.0	0.0	7.4
Total Stops	3	9	2	5	3	1	15	0	0	38
Stop/Veh	0.60	0.69	1.00	1.00	1.00	0.00	0.94	0.00	0.00	0.01
Travel Dist (mi)	0.2	0.4	0.1	0.3	0.1	70.7	2.2	352.3	3.4	429.5
Travel Time (hr)	4.4	10.4	0.2	0.1	0.2	2.5	0.2	12.7	0.1	30.8
Vehicles Entered	5	12	2	5	3	1703	16	2633	25	4404
Vehicles Exited	1	5	1	5	3	1702	16	2635	26	4394
Hourly Exit Rate	1	5	1	5	3	1702	16	2635	26	4394
Input Volume	9	28	2	5	3	1704	17	2662	24	4454
% of Volume	11	18	50	100	100	100	94	99	108	99

Total Zone Performance

Denied Delay (hr)	7.5
Denied Del/Veh (s)	5.9
Total Delay (hr)	38.9
Total Del/Veh (s)	1093.4
Stop Delay (hr)	36.2
Stop Del/Veh (s)	1018.2
Total Stops	287
Stop/Veh	2.24
Travel Dist (mi)	1340.9
Travel Time (hr)	91.7
Vehicles Entered	4522
Vehicles Exited	26
Hourly Exit Rate	26
Input Volume	13399
% of Volume	0

Intersection: 2: Beach Blvd & Main St

Movement	EB	WB	WB	NB	NB	NB	NB	SB	SB
Directions Served	LTR	LT	R	UL	T	T	T	UL	T
Maximum Queue (ft)	317	282	96	198	305	214	120	63	25
Average Queue (ft)	160	130	17	123	85	49	13	18	1
95th Queue (ft)	361	344	69	234	347	276	130	50	16
Link Distance (ft)	341	488			546	546	546		296
Upstream Blk Time (%)	17	1			3	0			
Queuing Penalty (veh)	0	0			11	1			
Storage Bay Dist (ft)			55	125				145	
Storage Blk Time (%)		76	1	49	0				0
Queuing Penalty (veh)		12	0	203	0				0

Intersection: 3: Beach Blvd & Pacific St

Movement	EB	WB	WB	NB	NB	NB	NB	SB
Directions Served	LTR	LTR	R	T	T	T	TR	UL
Maximum Queue (ft)	140	268	58	41	33	25	2	38
Average Queue (ft)	63	135	3	8	6	2	0	8
95th Queue (ft)	205	291	30	72	64	36	2	28
Link Distance (ft)	293	484		646	646	646	646	
Upstream Blk Time (%)	7							
Queuing Penalty (veh)	0							
Storage Bay Dist (ft)			65					145
Storage Blk Time (%)		73	0					
Queuing Penalty (veh)		4	0					

Intersection: 4: Beach Blvd & Central Ave/Grand Ave

Movement	EB	WB	NB	NB	NB	NB	SB
Directions Served	LTR	LTR	UL	T	T	T	UL
Maximum Queue (ft)	259	33	18	4	2	2	42
Average Queue (ft)	194	7	2	0	0	0	12
95th Queue (ft)	312	30	11	3	3	2	36
Link Distance (ft)	249	243		206	206	206	
Upstream Blk Time (%)	62						
Queuing Penalty (veh)	0						
Storage Bay Dist (ft)			70				160
Storage Blk Time (%)							
Queuing Penalty (veh)							

Zone Summary

Zone wide Queuing Penalty: 231

Summary of All Intervals

Run Number	1	2	3	4	5	6	7
Start Time	4:25	4:25	4:25	4:25	4:25	4:25	4:25
End Time	5:30	5:30	5:30	5:30	5:30	5:30	5:30
Total Time (min)	65	65	65	65	65	65	65
Time Recorded (min)	60	60	60	60	60	60	60
# of Intervals	2	2	2	2	2	2	2
# of Recorded Intervals	1	1	1	1	1	1	1
Vehs Entered	11603	11661	11518	11618	11259	11476	11393
Vehs Exited	11495	11627	11450	11516	11164	11382	11358
Starting Vehs	127	116	119	112	98	108	145
Ending Vehs	235	150	187	214	193	202	180
Travel Distance (mi)	3103	3179	3104	3134	3014	3075	3063
Travel Time (hr)	410.2	164.1	150.8	153.1	178.0	177.7	180.4
Total Delay (hr)	304.2	55.5	44.9	45.9	75.0	72.7	75.7
Total Stops	797	1586	747	1316	945	1139	1536
Fuel Used (gal)	167.7	111.8	104.9	107.1	110.2	111.3	112.5

Summary of All Intervals

Run Number	8	9	10	Avg
Start Time	4:25	4:25	4:25	4:25
End Time	5:30	5:30	5:30	5:30
Total Time (min)	65	65	65	65
Time Recorded (min)	60	60	60	60
# of Intervals	2	2	2	2
# of Recorded Intervals	1	1	1	1
Vehs Entered	11654	11518	11569	11527
Vehs Exited	11544	11439	11466	11444
Starting Vehs	103	119	126	111
Ending Vehs	213	198	229	195
Travel Distance (mi)	3136	3114	3109	3103
Travel Time (hr)	170.7	167.7	176.3	192.9
Total Delay (hr)	63.7	61.3	70.2	86.9
Total Stops	1424	1311	1562	1235
Fuel Used (gal)	111.9	110.5	112.4	116.0

Interval #0 Information Seeding

Start Time	4:25
End Time	4:30
Total Time (min)	5
Volumes adjusted by Growth Factors.	
No data recorded this interval.	

Interval #1 Information Recording

Start Time	4:30
End Time	5:30
Total Time (min)	60
Volumes adjusted by Growth Factors.	

Run Number	1	2	3	4	5	6	7
Vehs Entered	11603	11661	11518	11618	11259	11476	11393
Vehs Exited	11495	11627	11450	11516	11164	11382	11358
Starting Vehs	127	116	119	112	98	108	145
Ending Vehs	235	150	187	214	193	202	180
Travel Distance (mi)	3103	3179	3104	3134	3014	3075	3063
Travel Time (hr)	410.2	164.1	150.8	153.1	178.0	177.7	180.4
Total Delay (hr)	304.2	55.5	44.9	45.9	75.0	72.7	75.7
Total Stops	797	1586	747	1316	945	1139	1536
Fuel Used (gal)	167.7	111.8	104.9	107.1	110.2	111.3	112.5

Interval #1 Information Recording

Start Time	4:30
End Time	5:30
Total Time (min)	60
Volumes adjusted by Growth Factors.	

Run Number	8	9	10	Avg
Vehs Entered	11654	11518	11569	11527
Vehs Exited	11544	11439	11466	11444
Starting Vehs	103	119	126	111
Ending Vehs	213	198	229	195
Travel Distance (mi)	3136	3114	3109	3103
Travel Time (hr)	170.7	167.7	176.3	192.9
Total Delay (hr)	63.7	61.3	70.2	86.9
Total Stops	1424	1311	1562	1235
Fuel Used (gal)	111.9	110.5	112.4	116.0

2: Beach Blvd & Main St Performance by movement

Movement	EBL	EBR	WBL	WBR	NBU	NBL	NBT	NBR	SBU	SBL	SBT	SBR
Denied Delay (hr)	0.0	0.0	0.1	0.4	0.0	0.0	0.0	0.0	0.1	0.2	27.4	0.3
Denied Del/Veh (s)		3.6	30.0	35.6	0.0	0.0	0.0	0.0	47.5	49.4	46.3	37.8
Total Delay (hr)	0.1	2.5	3.7	5.6	3.1	5.3	2.6	0.0	1.9	2.4	0.7	0.0
Total Del/Veh (s)		327.8	1894.7	528.6	448.6	390.3	3.8	0.5	696.6	541.2	1.2	0.4
Stop Delay (hr)	0.1	2.5	3.7	5.6	3.1	5.3	0.9	0.0	1.9	2.4	0.3	0.0
Stop Del/Veh (s)		327.5	1891.4	526.0	448.4	388.9	1.3	0.0	697.4	540.7	0.5	0.0
Total Stops	0	27	7	41	23	46	369	0	9	14	19	0
Stop/Veh		0.96	1.00	1.08	0.92	0.94	0.15	0.00	0.90	0.88	0.01	0.00
Travel Dist (mi)	0.0	1.6	0.4	2.7	2.7	5.2	287.6	5.0	0.5	0.8	121.2	1.8
Travel Time (hr)	0.1	2.7	3.7	6.1	3.2	5.5	12.3	0.2	2.1	2.7	32.2	0.4
Vehicles Entered	0	27	6	37	24	47	2476	43	10	16	2090	30
Vehicles Exited	0	24	0	24	21	43	2477	43	6	11	2088	30
Hourly Exit Rate	0	24	0	24	21	43	2477	43	6	11	2088	30
Input Volume	1	30	8	44	24	46	2488	47	8	14	2125	31
% of Volume	0	80	0	55	88	93	100	91	75	79	98	97

2: Beach Blvd & Main St Performance by movement

Movement	All
Denied Delay (hr)	28.5
Denied Del/Veh (s)	21.2
Total Delay (hr)	28.1
Total Del/Veh (s)	20.9
Stop Delay (hr)	25.8
Stop Del/Veh (s)	19.3
Total Stops	555
Stop/Veh	0.11
Travel Dist (mi)	429.6
Travel Time (hr)	71.2
Vehicles Entered	4806
Vehicles Exited	4767
Hourly Exit Rate	4767
Input Volume	4866
% of Volume	98

3: Beach Blvd & Pacific St Performance by movement

Movement	EBL	EBR	WBL	WBR	NBT	NBR	SBU	SBL	SBT	SBR	All
Denied Delay (hr)	0.1	1.2	0.0	0.0	0.0	0.0	0.0	0.0	0.0	0.0	1.4
Denied Del/Veh (s)	407.8	138.1	17.2	7.7	0.0	0.0	0.0	0.0	0.0	0.0	1.0
Total Delay (hr)	0.5	3.2	3.2	5.4	1.4	0.0	1.4	0.7	0.5	0.0	16.3
Total Del/Veh (s)	1777.6	424.4	1645.1	1135.4	2.0	0.2	611.5	431.6	0.9	0.3	12.2
Stop Delay (hr)	0.5	3.2	3.2	5.3	0.4	0.0	1.4	0.7	0.0	0.0	14.7
Stop Del/Veh (s)	1775.9	424.2	1642.1	1132.5	0.5	0.0	610.6	429.5	0.0	0.0	11.0
Total Stops	1	25	7	18	96	0	9	6	3	0	165
Stop/Veh	1.00	0.93	1.00	1.06	0.04	0.00	1.12	1.00	0.00	0.00	0.03
Travel Dist (mi)	0.1	1.4	0.4	1.1	354.2	2.1	1.0	0.7	244.2	0.9	606.0
Travel Time (hr)	0.6	4.4	3.2	5.4	13.4	0.1	1.4	0.7	8.8	0.0	38.2
Vehicles Entered	1	27	7	16	2582	15	8	6	2110	8	4780
Vehicles Exited	0	21	1	6	2577	15	6	5	2109	8	4748
Hourly Exit Rate	0	21	1	6	2577	15	6	5	2109	8	4748
Input Volume	2	26	7	17	2577	14	9	6	2163	9	4830
% of Volume	0	81	14	35	100	107	67	83	98	89	98

4: Beach Blvd & Central Ave/Grand Ave Performance by movement

Movement	EBL	EBR	WBR	NBU	NBL	NBT	NBR	SBU	SBL	SBT	SBR	All
Denied Delay (hr)	0.1	1.6	0.0	0.0	0.0	0.1	0.0	0.0	0.0	0.0	0.0	1.9
Denied Del/Veh (s)	262.3	204.3	0.1	1.7	1.9	0.2	0.2	0.0	0.0	0.0	0.0	1.5
Total Delay (hr)	0.8	3.6	0.3	0.4	0.9	0.3	0.0	0.4	0.3	0.7	0.0	7.7
Total Del/Veh (s)	1460.9	480.3	35.9	189.6	137.1	0.4	0.1	130.5	118.8	1.2	0.7	5.9
Stop Delay (hr)	0.8	3.6	0.3	0.4	0.9	0.0	0.0	0.4	0.3	0.0	0.0	6.7
Stop Del/Veh (s)	1460.3	480.7	36.3	190.5	136.2	0.1	0.0	129.5	116.2	0.0	0.0	5.1
Total Stops	2	22	26	7	20	14	0	10	9	4	0	114
Stop/Veh	1.00	0.81	1.00	0.88	0.87	0.01	0.00	0.91	1.00	0.00	0.00	0.02
Travel Dist (mi)	0.1	1.1	1.3	0.3	0.9	102.1	0.4	1.4	1.2	275.7	4.8	389.2
Travel Time (hr)	1.0	5.3	0.3	0.4	0.9	3.8	0.0	0.5	0.3	10.0	0.2	22.8
Vehicles Entered	2	26	26	7	22	2469	10	10	9	2075	36	4692
Vehicles Exited	1	21	26	8	22	2468	10	10	9	2073	37	4685
Hourly Exit Rate	1	21	26	8	22	2468	10	10	9	2073	37	4685
Input Volume	3	29	26	9	22	2457	10	10	10	2138	37	4751
% of Volume	33	72	100	89	100	100	100	100	90	97	100	99

Total Zone Performance

Denied Delay (hr)	31.8
Denied Del/Veh (s)	22.9
Total Delay (hr)	52.0
Total Del/Veh (s)	1075.8
Stop Delay (hr)	47.2
Stop Del/Veh (s)	976.8
Total Stops	834
Stop/Veh	4.79
Travel Dist (mi)	1424.8
Travel Time (hr)	132.2
Vehicles Entered	4949
Vehicles Exited	37
Hourly Exit Rate	37
Input Volume	14447
% of Volume	0

Intersection: 2: Beach Blvd & Main St

Movement	EB	WB	WB	NB	NB	NB	NB	NB	SB	SB	SB	SB
Directions Served	LTR	LT	R	UL	T	T	T	TR	UL	T	T	T
Maximum Queue (ft)	217	460	100	222	483	477	426	106	184	231	145	33
Average Queue (ft)	81	200	39	157	219	175	116	7	92	76	26	1
95th Queue (ft)	229	479	100	275	573	557	448	97	227	275	164	29
Link Distance (ft)	341	488			546	546	546	546		296	296	296
Upstream Blk Time (%)	2	11			3	1	0	0		13	0	0
Queuing Penalty (veh)	0	0			23	5	1	0		0	0	0
Storage Bay Dist (ft)			55	125					145			
Storage Blk Time (%)		77	32	59	0				26	0		
Queuing Penalty (veh)		34	3	365	0				137	0		

Intersection: 2: Beach Blvd & Main St

Movement	SB
Directions Served	TR
Maximum Queue (ft)	8
Average Queue (ft)	0
95th Queue (ft)	4
Link Distance (ft)	296
Upstream Blk Time (%)	
Queuing Penalty (veh)	
Storage Bay Dist (ft)	
Storage Blk Time (%)	
Queuing Penalty (veh)	

Intersection: 3: Beach Blvd & Pacific St

Movement	EB	WB	WB	NB	NB	NB	NB	SB	SB
Directions Served	LTR	LTR	R	T	T	T	TR	UL	T
Maximum Queue (ft)	214	386	72	164	155	110	5	123	87
Average Queue (ft)	103	196	4	22	17	9	0	47	10
95th Queue (ft)	285	434	39	138	125	93	4	131	79
Link Distance (ft)	293	484		646	646	646	646		546
Upstream Blk Time (%)	17	6							
Queuing Penalty (veh)	0	0							
Storage Bay Dist (ft)			65					145	
Storage Blk Time (%)		78	0					9	0
Queuing Penalty (veh)		6	0					47	0

Intersection: 4: Beach Blvd & Central Ave/Grand Ave








Movement	EB	WB	NB	NB	NB	NB	NB	SB	SB	SB	SB	SB
Directions Served	LTR	LTR	UL	T	T	T	TR	UL	T	T	T	TR
Maximum Queue (ft)	221	60	96	135	57	20	20	85	30	19	20	7
Average Queue (ft)	112	14	31	18	6	1	1	26	2	1	1	0
95th Queue (ft)	265	44	89	100	55	8	10	72	26	16	9	4
Link Distance (ft)	249	243		206	206	206	206		646	646	646	646
Upstream Blk Time (%)	16			1	0							
Queuing Penalty (veh)	0			0	0							
Storage Bay Dist (ft)			70					160				
Storage Blk Time (%)			11	0				0	0			
Queuing Penalty (veh)			69	0				1	0			







Zone Summary







Zone wide Queuing Penalty: 690







Intersection						
Int Delay, s/veh	0.7					
Movement	EBT	EBR	WBL	WBT	NBL	NBR
Lane Configurations	↑↑	↑		↑↑	↑	↑
Traffic Vol, veh/h	630	11	7	608	28	6
Future Vol, veh/h	630	11	7	608	28	6
Conflicting Peds, #/hr	0	0	0	0	0	0
Sign Control	Free	Free	Free	Free	Stop	Stop
RT Channelized	- None		- None		- None	
Storage Length	-	75	-	-	0	50
Veh in Median Storage	0	-	-	0	0	-
Grade, %	0	-	-	0	0	-
Peak Hour Factor	92	92	92	92	92	92
Heavy Vehicles, %	2	2	2	2	2	2
Mvmt Flow	685	12	8	661	30	7
Major/Minor	Major1	Major2		Minor1		
Conflicting Flow All	0	0	697	0	1032	343
Stage 1	-	-	-	-	685	-
Stage 2	-	-	-	-	347	-
Critical Hdwy	-	-	4.14	-	6.84	6.94
Critical Hdwy Stg 1	-	-	-	-	5.84	-
Critical Hdwy Stg 2	-	-	-	-	5.84	-
Follow-up Hdwy	-	-	2.22	-	3.52	3.32
Pot Cap-1 Maneuver	-	-	895	-	229	653
Stage 1	-	-	-	-	462	-
Stage 2	-	-	-	-	687	-
Platoon blocked, %	-	-		-		
Mov Cap-1 Maneuver	-	-	895	-	226	653
Mov Cap-2 Maneuver	-	-	-	-	226	-
Stage 1	-	-	-	-	462	-
Stage 2	-	-	-	-	677	-
Approach	EB		WB		NB	
HCM Control Delay, s	0		0.2		21.1	
HCM LOS	C					
Minor Lane/Major Mvm	NBLn1	NBLn2	EBT	EBR	WBL	WBT
Capacity (veh/h)	226	653	-	-	895	-
HCM Lane V/C Ratio	0.135	0.01	-	-	0.009	-
HCM Control Delay (s)	23.4	10.6	-	-	9.1	0.1
HCM Lane LOS	C	B	-	-	A	A
HCM 95th %tile Q(veh)	0.5	0	-	-	0	-

Intersection							
Int Delay, s/veh	0.4						
Movement	EBT	EBR	WBU	WBL	WBT	NBL	NBR
Lane Configurations	↑↑			↓	↑↑	↑↑	
Traffic Vol, veh/h	569	2	3	11	653	7	17
Future Vol, veh/h	569	2	3	11	653	7	17
Conflicting Peds, #/hr	0	0	0	0	0	0	0
Sign Control	Free	Free	Free	Free	Free	Stop	Stop
RT Channelized	-	None	-	-	None	-	None
Storage Length	-	-	-	85	-	0	-
Veh in Median Storage	0	-	-	-	0	0	-
Grade, %	0	-	-	-	0	0	-
Peak Hour Factor	92	92	92	92	92	92	92
Heavy Vehicles, %	2	2	2	2	2	2	2
Mvmt Flow	618	2	3	12	710	8	18
Major/Minor	Major1	Major2		Minor1			
Conflicting Flow All	0	0	621	620	0	1004	310
Stage 1	-	-	-	-	-	619	-
Stage 2	-	-	-	-	-	385	-
Critical Hdwy	-	-	6.44	4.14	-	6.84	6.94
Critical Hdwy Stg 1	-	-	-	-	-	5.84	-
Critical Hdwy Stg 2	-	-	-	-	-	5.84	-
Follow-up Hdwy	-	-	2.52	2.22	-	3.52	3.32
Pot Cap-1 Maneuver	-	-	580	956	-	238	686
Stage 1	-	-	-	-	-	499	-
Stage 2	-	-	-	-	-	657	-
Platoon blocked, %	-	-			-		
Mov Cap-1 Maneuver	-	-	833	833	-	234	686
Mov Cap-2 Maneuver	-	-	-	-	-	234	-
Stage 1	-	-	-	-	-	499	-
Stage 2	-	-	-	-	-	645	-
Approach	EB	WB		NB			
HCM Control Delay, s	0	0.2		13.7			
HCM LOS				B			
Minor Lane/Major Mvm	NBLn1	EBT	EBR	WBL	WBT		
Capacity (veh/h)	439	-	-	833	-		
HCM Lane V/C Ratio	0.059	-	-	0.018	-		
HCM Control Delay (s)	13.7	-	-	9.4	-		
HCM Lane LOS	B	-	-	A	-		
HCM 95th %tile Q(veh)	0.2	-	-	0.1	-		

Intersection														
Int Delay, s/veh		3.3												
Movement	EBU	EBL	EBT	EBR	WBL	WBT	WBR	NBL	NBT	NBR	SBL	SBT	SBR	
Lane Configurations														
Traffic Vol, veh/h	3	70	542	17	29	615	82	7	2	29	30	2	83	
Future Vol, veh/h	3	70	542	17	29	615	82	7	2	29	30	2	83	
Conflicting Peds, #/hr	0	0	0	0	0	0	0	0	0	0	0	0	0	
Sign Control	Free	Free	Free	Free	Free	Free	Free	Stop	Stop	Stop	Stop	Stop	Stop	
RT Channelized	-	-	-	None	-	-	None	-	-	None	-	-	None	
Storage Length	-	50	-	-	95	-	-	-	-	-	-	-	-	
Veh in Median Storage, #	-	-	0	-	-	0	-	-	0	-	-	0	-	
Grade, %	-	-	0	-	-	0	-	-	0	-	-	0	-	
Peak Hour Factor	92	92	92	92	92	92	92	92	92	92	92	92	92	
Heavy Vehicles, %	2	2	2	2	2	2	2	2	2	2	2	2	2	
Mvmt Flow	3	76	589	18	32	668	89	8	2	32	33	2	90	
Major/Minor	Major1				Major2			Minor1			Minor2			
Conflicting Flow All	758	757	0	0	607	0	0	1155	1577	304	1231	1542	379	
Stage 1	-	-	-	-	-	-	-	756	756	-	777	777	-	
Stage 2	-	-	-	-	-	-	-	399	821	-	454	765	-	
Critical Hdwy	6.44	4.14	-	-	4.14	-	-	7.54	6.54	6.94	7.54	6.54	6.94	
Critical Hdwy Stg 1	-	-	-	-	-	-	-	6.54	5.54	-	6.54	5.54	-	
Critical Hdwy Stg 2	-	-	-	-	-	-	-	6.54	5.54	-	6.54	5.54	-	
Follow-up Hdwy	2.52	2.22	-	-	2.22	-	-	3.52	4.02	3.32	3.52	4.02	3.32	
Pot Cap-1 Maneuver	474	850	-	-	967	-	-	152	109	692	134	114	619	
Stage 1	-	-	-	-	-	-	-	366	414	-	356	405	-	
Stage 2	-	-	-	-	-	-	-	598	387	-	555	410	-	
Platoon blocked, %			-	-		-	-							
Mov Cap-1 Maneuver	814	814	-	-	967	-	-	115	95	692	113	100	619	
Mov Cap-2 Maneuver	-	-	-	-	-	-	-	115	95	-	113	100	-	
Stage 1	-	-	-	-	-	-	-	330	374	-	321	392	-	
Stage 2	-	-	-	-	-	-	-	491	374	-	476	370	-	
Approach	EB				WB			NB			SB			
HCM Control Delay, s					0.4			18.5			28.7			
HCM LOS								C			D			
Minor Lane/Major Mvm	NBLn1	EBL	EBT	EBR	WBL	WBT	WBR	NBLn1	EBL	EBT	EBR	WBL	WBT	WBR
Capacity (veh/h)		307	814	-	-	967	-	-	274					
HCM Lane V/C Ratio		0.135	0.097	-	-	0.033	-	-	0.456					
HCM Control Delay (s)		18.5	9.9	-	-	8.8	-	-	28.7					
HCM Lane LOS		C	A	-	-	A	-	-	D					
HCM 95th %tile Q(veh)		0.5	0.3	-	-	0.1	-	-	2.2					







Intersection													
Int Delay, s/veh	1												
Movement	EBL	EBT	EBR	WBU	WBL	WBT	WBR	NBL	NBT	NBR	SBL	SBT	SBR
Lane Configurations													
Traffic Vol, veh/h	5	589	11	9	18	718	7	9	0	22	13	0	11
Future Vol, veh/h	5	589	11	9	18	718	7	9	0	22	13	0	11
Conflicting Peds, #/hr	0	0	0	0	0	0	0	0	0	0	0	0	0
Sign Control	Free	Free	Free	Free	Free	Free	Free	Stop	Stop	Stop	Stop	Stop	Stop
RT Channelized	-	-	None	-	-	-	None	-	-	None	-	-	None
Storage Length	100	-	-	-	95	-	-	-	-	-	-	-	-
Veh in Median Storage, #	-	0	-	-	-	0	-	-	0	-	-	0	-
Grade, %	-	0	-	-	-	0	-	-	0	-	-	0	-
Peak Hour Factor	92	92	92	92	92	92	92	92	92	92	92	92	92
Heavy Vehicles, %	2	2	2	2	2	2	2	2	2	2	2	2	2
Mvmt Flow	5	640	12	10	20	780	8	10	0	24	14	0	12
Major/Minor	Major1			Major2			Minor1			Minor2			
Conflicting Flow All	788	0	0	652	652	0	0	1106	1504	326	1174	1506	394
Stage 1	-	-	-	-	-	-	-	656	656	-	844	844	-
Stage 2	-	-	-	-	-	-	-	450	848	-	330	662	-
Critical Hdwy	4.14	-	-	6.44	4.14	-	-	7.54	6.54	6.94	7.54	6.54	6.94
Critical Hdwy Stg 1	-	-	-	-	-	-	-	6.54	5.54	-	6.54	5.54	-
Critical Hdwy Stg 2	-	-	-	-	-	-	-	6.54	5.54	-	6.54	5.54	-
Follow-up Hdwy	2.22	-	-	2.52	2.22	-	-	3.52	4.02	3.32	3.52	4.02	3.32
Pot Cap-1 Maneuver	827	-	-	554	930	-	-	165	120	670	147	120	605
Stage 1	-	-	-	-	-	-	-	421	460	-	324	377	-
Stage 2	-	-	-	-	-	-	-	558	376	-	657	457	-
Platoon blocked, %		-	-			-	-						
Mov Cap-1 Maneuver	827	-	-	747	747	-	-	156	115	670	137	115	605
Mov Cap-2 Maneuver	-	-	-	-	-	-	-	156	115	-	137	115	-
Stage 1	-	-	-	-	-	-	-	418	457	-	322	362	-
Stage 2	-	-	-	-	-	-	-	526	361	-	630	454	-
Approach	EB			WB			NB			SB			
HCM Control Delay, s	0.1			0.4			16.7			24.4			
HCM LOS							C			C			
Minor Lane/Major Mvm	NBLn1	EBL	EBT	EBR	WBL	WBT	WBR	SBLn1					
Capacity (veh/h)	342	827	-	-	747	-	-	212					
HCM Lane V/C Ratio	0.099	0.007	-	-	0.039	-	-	0.123					
HCM Control Delay (s)	16.7	9.4	-	-	10	-	-	24.4					
HCM Lane LOS	C	A	-	-	B	-	-	C					
HCM 95th %tile Q(veh)	0.3	0	-	-	0.1	-	-	0.4					

Intersection						
Int Delay, s/veh	0.4					
Movement	EBL	EBR	NBL	NBT	SBT	SBR
Lane Configurations						
Traffic Vol, veh/h	7	8	20	369	524	21
Future Vol, veh/h	7	8	20	369	524	21
Conflicting Peds, #/hr	0	0	0	0	0	0
Sign Control	Stop	Stop	Free	Free	Free	Free
RT Channelized	- None		- None		- None	
Storage Length	0	50	100	-	-	-
Veh in Median Storage	0	-	-	0	0	-
Grade, %	0	-	-	0	0	-
Peak Hour Factor	92	92	92	92	92	92
Heavy Vehicles, %	2	2	2	2	2	2
Mvmt Flow	8	9	22	401	570	23
Major/Minor	Minor2	Major1		Major2		
Conflicting Flow All	827	297	593	0	-	0
Stage 1	582	-	-	-	-	-
Stage 2	245	-	-	-	-	-
Critical Hdwy	6.84	6.94	4.14	-	-	-
Critical Hdwy Stg 1	5.84	-	-	-	-	-
Critical Hdwy Stg 2	5.84	-	-	-	-	-
Follow-up Hdwy	3.52	3.32	2.22	-	-	-
Pot Cap-1 Maneuvers	810	699	979	-	-	-
Stage 1	522	-	-	-	-	-
Stage 2	773	-	-	-	-	-
Platoon blocked, %	-	-	-	-	-	-
Mov Cap-1 Maneuvers	803	699	979	-	-	-
Mov Cap-2 Maneuvers	408	-	-	-	-	-
Stage 1	511	-	-	-	-	-
Stage 2	773	-	-	-	-	-
Approach	EB	NB		SB		
HCM Control Delay, s	12	0.5		0		
HCM LOS	B					
Minor Lane/Major Mvmt	NBL	NBT	EBLn1	EBLn2	SBT	SBR
Capacity (veh/h)	979	-	408	699	-	-
HCM Lane V/C Ratio	0.022	-	0.019	0.012	-	-
HCM Control Delay (s)	8.8	-	14	10.2	-	-
HCM Lane LOS	A	-	B	B	-	-
HCM 95th %tile Q(veh)	0.1	-	0.1	0	-	-

Intersection						
Int Delay, s/veh	0.1					
Movement	EBL	EBT	WBT	WBR	SBL	SBR
Lane Configurations						
Traffic Vol, veh/h	1	1068	1068	1	5	3
Future Vol, veh/h	1	1068	1068	1	5	3
Conflicting Peds, #/hr	0	0	0	0	0	0
Sign Control	Free	Free	Free	Free	Stop	Stop
RT Channelized	-	None	-	None	-	None
Storage Length	100	-	-	-	0	-
Veh in Median Storage, #	-	0	0	-	0	-
Grade, %	-	0	0	-	0	-
Peak Hour Factor	92	92	92	92	92	92
Heavy Vehicles, %	2	2	2	2	2	2
Mvmt Flow	1	1161	1161	1	5	3
Major/Minor	Major1	Major2	Minor2			
Conflicting Flow All	1162	0	-	0	1628	581
Stage 1	-	-	-	-	1162	-
Stage 2	-	-	-	-	466	-
Critical Hdwy	5.34	-	-	-	5.74	7.14
Critical Hdwy Stg 1	-	-	-	-	6.64	-
Critical Hdwy Stg 2	-	-	-	-	6.04	-
Follow-up Hdwy	3.12	-	-	-	3.82	3.92
Pot Cap-1 Maneuver	327	-	-	-	148	391
Stage 1	-	-	-	-	192	-
Stage 2	-	-	-	-	547	-
Platoon blocked, %		-	-	-		
Mov Cap-1 Maneuver	327	-	-	-	148	391
Mov Cap-2 Maneuver	-	-	-	-	171	-
Stage 1	-	-	-	-	191	-
Stage 2	-	-	-	-	547	-
Approach	EB	WB		SB		
HCM Control Delay, s	0	0		22.3		
HCM LOS	C					
Minor Lane/Major Mvmt	EBL	EBT	WBT	WBR	SBLn1	
Capacity (veh/h)	327	-	-	-	217	
HCM Lane V/C Ratio	0.003	-	-	-	0.04	
HCM Control Delay (s)	16	-	-	-	22.3	
HCM Lane LOS	C	-	-	-	C	
HCM 95th %tile Q(veh)	0	-	-	-	0.1	

Intersection						
Int Delay, s/veh	0.8					
Movement	EBT	EBR	WBL	WBT	NBL	NBR
Lane Configurations	↑↑	↑		↑↑	↑	↑
Traffic Vol, veh/h	773	16	10	628	26	20
Future Vol, veh/h	773	16	10	628	26	20
Conflicting Peds, #/hr	0	0	0	0	0	0
Sign Control	Free	Free	Free	Free	Stop	Stop
RT Channelized	-	None	-	None	-	None
Storage Length	-	75	-	-	0	50
Veh in Median Storage	0	-	-	0	0	-
Grade, %	0	-	-	0	0	-
Peak Hour Factor	92	92	92	92	92	92
Heavy Vehicles, %	2	2	2	2	2	2
Mvmt Flow	840	17	11	683	28	22
Major/Minor	Major1	Major2		Minor1		
Conflicting Flow All	0	0	857	0	1204	420
Stage 1	-	-	-	-	840	-
Stage 2	-	-	-	-	364	-
Critical Hdwy	-	-	4.14	-	6.84	6.94
Critical Hdwy Stg 1	-	-	-	-	5.84	-
Critical Hdwy Stg 2	-	-	-	-	5.84	-
Follow-up Hdwy	-	-	2.22	-	3.52	3.32
Pot Cap-1 Maneuver	-	-	779	-	177	582
Stage 1	-	-	-	-	384	-
Stage 2	-	-	-	-	673	-
Platoon blocked, %	-	-		-		
Mov Cap-1 Maneuver	-	-	779	-	173	582
Mov Cap-2 Maneuver	-	-	-	-	173	-
Stage 1	-	-	-	-	384	-
Stage 2	-	-	-	-	658	-
Approach	EB	WB		NB		
HCM Control Delay, s	0	0.3		21.8		
HCM LOS	C					
Minor Lane/Major Mvm	NBLn1	NBLn2	EBT	EBR	WBL	WBT
Capacity (veh/h)	173	582	-	-	779	-
HCM Lane V/C Ratio	0.163	0.037	-	-	0.014	-
HCM Control Delay (s)	29.8	11.4	-	-	9.7	0.1
HCM Lane LOS	D	B	-	-	A	A
HCM 95th %tile Q(veh)	0.6	0.1	-	-	0	-

Intersection							
Int Delay, s/veh	0.4						
Movement	EBT	EBR	WBU	WBL	WBT	NBL	NBR
Lane Configurations	↑↑			↓	↑↑	↑	
Traffic Vol, veh/h	754	13	3	15	621	9	16
Future Vol, veh/h	754	13	3	15	621	9	16
Conflicting Peds, #/hr	0	0	0	0	0	0	0
Sign Control	Free	Free	Free	Free	Free	Stop	Stop
RT Channelized	-	None	-	-	None	-	None
Storage Length	-	-	-	85	-	0	-
Veh in Median Storage	0	-	-	-	0	0	-
Grade, %	0	-	-	-	0	0	-
Peak Hour Factor	92	92	92	92	92	92	92
Heavy Vehicles, %	2	2	2	2	2	2	2
Mvmt Flow	820	14	3	16	675	10	17
Major/Minor	Major1	Major2		Minor1			
Conflicting Flow All	0	0	834	834	0	1203	417
Stage 1	-	-	-	-	-	827	-
Stage 2	-	-	-	-	-	376	-
Critical Hdwy	-	-	6.44	4.14	-	6.84	6.94
Critical Hdwy Stg 1	-	-	-	-	-	5.84	-
Critical Hdwy Stg 2	-	-	-	-	-	5.84	-
Follow-up Hdwy	-	-	2.52	2.22	-	3.52	3.32
Pot Cap-1 Maneuver	-	-	424	795	-	177	585
Stage 1	-	-	-	-	-	390	-
Stage 2	-	-	-	-	-	664	-
Platoon blocked, %	-	-			-		
Mov Cap-1 Maneuver	-	-	688	688	-	172	585
Mov Cap-2 Maneuver	-	-	-	-	-	172	-
Stage 1	-	-	-	-	-	390	-
Stage 2	-	-	-	-	-	645	-
Approach	EB	WB		NB			
HCM Control Delay, s	0	0.3		17.5			
HCM LOS				C			
Minor Lane/Major Mvm	NBLn1	EBT	EBR	WBL	WBT		
Capacity (veh/h)	314	-	-	688	-		
HCM Lane V/C Ratio	0.087	-	-	0.028	-		
HCM Control Delay (s)	17.5	-	-	10.4	-		
HCM Lane LOS	C	-	-	B	-		
HCM 95th %tile Q(veh)	0.3	-	-	0.1	-		







Intersection														
Int Delay, s/veh		3.7												
Movement	EBU	EBL	EBT	EBR	WBL	WBT	WBR	NBL	NBT	NBR	SBL	SBT	SBR	
Lane Configurations														
Traffic Vol, veh/h	13	75	696	13	23	560	47	22	3	38	22	1	86	
Future Vol, veh/h	13	75	696	13	23	560	47	22	3	38	22	1	86	
Conflicting Peds, #/hr	0	0	0	0	0	0	0	0	0	0	0	0	0	
Sign Control	Free	Free	Free	Free	Free	Free	Free	Stop	Stop	Stop	Stop	Stop	Stop	
RT Channelized	-	-	-	None	-	-	None	-	-	None	-	-	None	
Storage Length	-	50	-	-	95	-	-	-	-	-	-	-	-	
Veh in Median Storage, #	-	0	-	-	-	0	-	-	0	-	-	0	-	
Grade, %	-	-	0	-	-	0	-	-	0	-	-	0	-	
Peak Hour Factor	92	92	92	92	92	92	92	92	92	92	92	92	92	
Heavy Vehicles, %	2	2	2	2	2	2	2	2	2	2	2	2	2	
Mvmt Flow	14	82	757	14	25	609	51	24	3	41	24	1	93	







Major/Minor	Major1				Major2				Minor1			Minor2		
Conflicting Flow All	660	660	0	0	771	0	0	1311	1666	386	1257	1648	330	
Stage 1	-	-	-	-	-	-	-	956	956	-	685	685	-	
Stage 2	-	-	-	-	-	-	-	355	710	-	572	963	-	
Critical Hdwy	6.44	4.14	-	-	4.14	-	-	7.54	6.54	6.94	7.54	6.54	6.94	
Critical Hdwy Stg 1	-	-	-	-	-	-	-	6.54	5.54	-	6.54	5.54	-	
Critical Hdwy Stg 2	-	-	-	-	-	-	-	6.54	5.54	-	6.54	5.54	-	
Follow-up Hdwy	2.52	2.22	-	-	2.22	-	-	3.52	4.02	3.32	3.52	4.02	3.32	
Pot Cap-1 Maneuver	548	924	-	-	840	-	-	116	96	612	128	98	666	
Stage 1	-	-	-	-	-	-	-	277	335	-	404	447	-	
Stage 2	-	-	-	-	-	-	-	635	435	-	472	332	-	
Platoon blocked, %			-	-		-	-							
Mov Cap-1 Maneuver	812	812	-	-	840	-	-	88	82	612	103	84	666	
Mov Cap-2 Maneuver	-	-	-	-	-	-	-	88	82	-	103	84	-	
Stage 1	-	-	-	-	-	-	-	244	295	-	356	434	-	
Stage 2	-	-	-	-	-	-	-	528	422	-	384	293	-	

Approach	EB	WB	NB	SB
HCM Control Delay, s	1	0.3	36.5	23.9
HCM LOS			E	C

Minor Lane/Major Mvm	NBLn1	EBL	EBT	EBR	WBL	WBT	WBR	SBLn1
Capacity (veh/h)	181	812	-	-	840	-	-	307
HCM Lane V/C Ratio	0.378	0.118	-	-	0.03	-	-	0.386
HCM Control Delay (s)	36.5	10	-	-	9.4	-	-	23.9
HCM Lane LOS	E	B	-	-	A	-	-	C
HCM 95th %tile Q(veh)	1.6	0.4	-	-	0.1	-	-	1.8

Intersection														
Int Delay, s/veh		0.7												
Movement	EBU	EBL	EBT	EBR	WBL	WBT	WBR	NBL	NBT	NBR	SBL	SBT	SBR	
Lane Configurations														
Traffic Vol, veh/h	6	13	732	1	3	574	14	10	0	1	11	1	11	
Future Vol, veh/h	6	13	732	1	3	574	14	10	0	1	11	1	11	
Conflicting Peds, #/hr	0	0	0	0	0	0	0	0	0	0	0	0	0	
Sign Control	Free	Free	Free	Free	Free	Free	Free	Stop	Stop	Stop	Stop	Stop	Stop	
RT Channelized	-	-	-	None	-	-	None	-	-	None	-	-	None	
Storage Length	-	100	-	-	95	-	-	-	-	-	-	-	-	
Veh in Median Storage, #	-	-	0	-	-	0	-	-	0	-	-	0	-	
Grade, %	-	-	0	-	-	0	-	-	0	-	-	0	-	
Peak Hour Factor	92	92	92	92	92	92	92	92	92	92	92	92	92	
Heavy Vehicles, %	2	2	2	2	2	2	2	2	2	2	2	2	2	
Mvmt Flow	7	14	796	1	3	624	15	11	0	1	12	1	12	
Major/Minor	Major1				Major2			Minor1			Minor2			
Conflicting Flow All	639	639	0	0	797	0	0	1158	1484	399	1078	1477	320	
Stage 1	-	-	-	-	-	-	-	839	839	-	638	638	-	
Stage 2	-	-	-	-	-	-	-	319	645	-	440	839	-	
Critical Hdwy	6.44	4.14	-	-	4.14	-	-	7.54	6.54	6.94	7.54	6.54	6.94	
Critical Hdwy Stg 1	-	-	-	-	-	-	-	6.54	5.54	-	6.54	5.54	-	
Critical Hdwy Stg 2	-	-	-	-	-	-	-	6.54	5.54	-	6.54	5.54	-	
Follow-up Hdwy	2.52	2.22	-	-	2.22	-	-	3.52	4.02	3.32	3.52	4.02	3.32	
Pot Cap-1 Maneuver	565	941	-	-	821	-	-	151	124	601	173	125	676	
Stage 1	-	-	-	-	-	-	-	326	379	-	431	469	-	
Stage 2	-	-	-	-	-	-	-	667	466	-	566	379	-	
Platoon blocked, %			-	-		-	-							
Mov Cap-1 Maneuver	772	772	-	-	821	-	-	144	120	601	169	121	676	
Mov Cap-2 Maneuver	-	-	-	-	-	-	-	144	120	-	169	121	-	
Stage 1	-	-	-	-	-	-	-	317	369	-	419	467	-	
Stage 2	-	-	-	-	-	-	-	651	464	-	550	369	-	
Approach	EB				WB			NB			SB			
HCM Control Delay, s	0.2				0			30.2			20.5			
HCM LOS								D			C			
Minor Lane/Major Mvm	NBLn1	EBL	EBT	EBR	WBL	WBT	WBR	NBLn1	EBL	EBT	EBR	WBL	WBT	WBR
Capacity (veh/h)	155	772	-	-	821	-	-	257	155	772	-	-	821	-
HCM Lane V/C Ratio	0.077	0.027	-	-	0.004	-	-	0.097	0.077	0.027	-	-	0.004	-
HCM Control Delay (s)	30.2	9.8	-	-	9.4	-	-	20.5	30.2	9.8	-	-	9.4	-
HCM Lane LOS	D	A	-	-	A	-	-	C	D	A	-	-	A	-
HCM 95th %tile Q(veh)	0.2	0.1	-	-	0	-	-	0.3	0.2	0.1	-	-	0	-

Intersection						
Int Delay, s/veh	0.3					
Movement	EBL	EBR	NBL	NBT	SBT	SBR
Lane Configurations						
Traffic Vol, veh/h	10	15	8	560	540	5
Future Vol, veh/h	10	15	8	560	540	5
Conflicting Peds, #/hr	0	0	0	0	0	0
Sign Control	Stop	Stop	Free	Free	Free	Free
RT Channelized	-	None	-	None	-	None
Storage Length	0	50	100	-	-	-
Veh in Median Storage	0	-	-	0	0	-
Grade, %	0	-	-	0	0	-
Peak Hour Factor	92	92	92	92	92	92
Heavy Vehicles, %	2	2	2	2	2	2
Mvmt Flow	11	16	9	609	587	5
Major/Minor	Minor2	Major1	Major2			
Conflicting Flow All	913	296	592	0	-	0
Stage 1	590	-	-	-	-	-
Stage 2	323	-	-	-	-	-
Critical Hdwy	6.84	6.94	4.14	-	-	-
Critical Hdwy Stg 1	5.84	-	-	-	-	-
Critical Hdwy Stg 2	5.84	-	-	-	-	-
Follow-up Hdwy	3.52	3.32	2.22	-	-	-
Pot Cap-1 Maneuver	273	700	980	-	-	-
Stage 1	517	-	-	-	-	-
Stage 2	706	-	-	-	-	-
Platoon blocked, %				-	-	-
Mov Cap-1 Maneuver	271	700	980	-	-	-
Mov Cap-2 Maneuver	389	-	-	-	-	-
Stage 1	512	-	-	-	-	-
Stage 2	706	-	-	-	-	-
Approach	EB	NB	SB			
HCM Control Delay, s	12	0.1	0			
HCM LOS	B					
Minor Lane/Major Mvmt	NBL	NBT	EBLn1	EBLn2	SBT	SBR
Capacity (veh/h)	980	-	389	700	-	-
HCM Lane V/C Ratio	0.009	-	0.028	0.023	-	-
HCM Control Delay (s)	8.7	-	14.5	10.3	-	-
HCM Lane LOS	A	-	B	B	-	-
HCM 95th %tile Q(veh)	0	-	0.1	0.1	-	-

Intersection								
Int Delay, s/veh	0.1							
Movement	EBU	EBL	EBT	WBT	WBR	SBL	SBR	
Lane Configurations								
Traffic Vol, veh/h	1	2	12	12	11	14	1	8
Future Vol, veh/h	1	2	12	12	11	14	1	8
Conflicting Peds, #/hr	0	0	0	0	0	0	0	0
Sign Control	Free	Free	Free	Free	Free	Stop	Stop	
RT Channelized	-	-	None	-	None	-	None	
Storage Length	-	100	-	-	-	0	-	
Veh in Median Storage, #	-	-	0	0	-	0	-	
Grade, %	-	-	0	0	-	0	-	
Peak Hour Factor	92	92	92	92	92	92	92	
Heavy Vehicles, %	2	2	2	2	2	2	2	
Mvmt Flow	1	2	13	17	12	11	1	9
								5
Major/Minor	Major1		Major2		Minor2			
Conflicting Flow All	885	1212	0	-	0	1745	606	
Stage 1	-	-	-	-	-	1212	-	
Stage 2	-	-	-	-	-	533	-	
Critical Hdwy	5.64	5.34	-	-	-	5.74	7.14	
Critical Hdwy Stg 1	-	-	-	-	-	6.64	-	
Critical Hdwy Stg 2	-	-	-	-	-	6.04	-	
Follow-up Hdwy	2.32	3.12	-	-	-	3.82	3.92	
Pot Cap-1 Maneuver	509	309	-	-	-	128	377	
Stage 1	-	-	-	-	-	179	-	
Stage 2	-	-	-	-	-	505	-	
Platoon blocked, %			-	-	-			
Mov Cap-1 Maneuver	354	354	-	-	-	127	377	
Mov Cap-2 Maneuver	-	-	-	-	-	157	-	
Stage 1	-	-	-	-	-	178	-	
Stage 2	-	-	-	-	-	505	-	
Approach	EB		WB		SB			
HCM Control Delay, s	0		0		24.2			
HCM LOS					C			
Minor Lane/Major Mvmt	EBL	EBT	WBT	WBR	SBLn1			
Capacity (veh/h)	354	-	-	-	202			
HCM Lane V/C Ratio	0.009	-	-	-	0.07			
HCM Control Delay (s)	15.3	-	-	-	24.2			
HCM Lane LOS	C	-	-	-	C			
HCM 95th %tile Q(veh)	0	-	-	-	0.2			

**Appendix E – ICU Spreadsheets, HCM Reports, Synchro and SimTraffic
Reports – 2050 Cumulative Plus Project Conditions**

Intersection #1

E-W Street: Cerritos Ave

N-S Street: Beach Blvd

Scenario: AM Peak

Lane Capacity: 1600

Dual Lefts Capacity (per lane): 1440

AM 2050 + Project				
Movement	Total Volume	No. of Lanes	Equivalent Lanes	Movement V/C
EB Left	261	1	1.00	0.16
Comb. L-T		0		
EB Thru	430	1	1.46	0.18
Comb. T-R		1		
EB Right	159	0	0.54	0.18
Comb. L-T-R		0		
WB Left	269	1	1.00	0.17
Comb. L-T		0		
WB Thru	371	1	1.44	0.16
Comb. T-R		1		
WB Right	146	0	0.56	0.16
Comb. L-T-R		0		
NB Left	124	1	1.00	0.08
Comb. L-T		0		
NB Thru	1623	3	3.76	0.27
Comb. T-R		1		
NB Right	102	0	0.24	0.27
Comb. L-T-R		0		
SB Left	122	1	1.00	0.08
Comb. L-T		0		
SB Thru	2455	3	3.77	0.41
Comb. T-R		1		
SB Right	147	0	0.23	0.41
Comb. L-T-R		0		

Critical Volumes	E-W:	0.35
	N-S:	0.48
	Total:	0.84

Lost Time	0.05
-----------	------

V/C	0.89
Level of Service	D

Intersection #1

E-W Street: Cerritos Ave

N-S Street: Beach Blvd

Scenario: PM Peak

Lane Capacity: 1600

Dual Lefts Capacity (per lane): 1440

PM 2050 + Project				
Movement	Total Volume	No. of Lanes	Equivalent Lanes	Movement V/C
EB Left	243	1	1.00	0.15
Comb. L-T		0		
EB Thru	509	1	1.52	0.21
Comb. T-R		1		
EB Right	162	0	0.48	0.21
Comb. L-T-R		0		
WB Left	270	1	1.00	0.17
Comb. L-T		0		
WB Thru	359	1	1.44	0.16
Comb. T-R		1		
WB Right	140	0	0.56	0.16
Comb. L-T-R		0		
NB Left	184	1	1.00	0.12
Comb. L-T		0		
NB Thru	2332	3	3.69	0.39
Comb. T-R		1		
NB Right	195	0	0.31	0.39
Comb. L-T-R		0		
SB Left	164	1	1.00	0.10
Comb. L-T		0		
SB Thru	2076	3	3.73	0.35
Comb. T-R		1		
SB Right	150	0	0.27	0.35
Comb. L-T-R		0		

Critical Volumes	E-W:	0.38
	N-S:	0.50
	Total:	0.88

Lost Time	0.05
-----------	------

V/C	0.93
Level of Service	E

Intersection #5

E-W Street: Katella Ave

N-S Street: Beach Blvd

Scenario: AM Peak

Lane Capacity: 1600

Dual Lefts Capacity (per lane): 1440

AM 2050 + Project				
Movement	Total Volume	No. of Lanes	Equivalent Lanes	Movement V/C
EB Left	182	2	2.00	0.06
Comb. L-T		0		
EB Thru	552	3	3.00	0.12
Comb. T-R		0		
EB Right	153	1	1.00	0.10
Comb. L-T-R		0		
WB Left	263	2	2.00	0.09
Comb. L-T		0		
WB Thru	671	3	3.00	0.14
Comb. T-R		0		
WB Right	152	1	1.00	0.10
Comb. L-T-R		0		
NB Left	315	2	2.00	0.11
Comb. L-T		0		
NB Thru	1506	3	3.32	0.28
Comb. T-R		1		
NB Right	311	0	0.68	0.28
Comb. L-T-R		0		
SB Left	287	2	2.00	0.10
Comb. L-T		0		
SB Thru	2463	3	3.60	0.43
Comb. T-R		1		
SB Right	274	0	0.40	0.43
Comb. L-T-R		0		

Critical Volumes	E-W:	0.21
	N-S:	0.54
	Total:	0.74

Lost Time	0.05
-----------	------

V/C	0.79
Level of Service	C

Intersection #5

E-W Street: Katella Ave

N-S Street: Beach Blvd

Scenario: PM Peak

Lane Capacity: 1600

Dual Lefts Capacity (per lane): 1440

PM 2050 + Project				
Movement	Total Volume	No. of Lanes	Equivalent Lanes	Movement V/C
EB Left	340	2	2.00	0.12
Comb. L-T		0		
EB Thru	791	3	3.00	0.16
Comb. T-R		0		
EB Right	241	1	1.00	0.15
Comb. L-T-R		0		
WB Left	283	2	2.00	0.10
Comb. L-T		0		
WB Thru	646	3	3.00	0.13
Comb. T-R		0		
WB Right	193	1	1.00	0.12
Comb. L-T-R		0		
NB Left	355	2	2.00	0.12
Comb. L-T		0		
NB Thru	2180	3	3.59	0.38
Comb. T-R		1		
NB Right	247	0	0.41	0.38
Comb. L-T-R		0		
SB Left	243	2	2.00	0.08
Comb. L-T		0		
SB Thru	1969	3	3.64	0.34
Comb. T-R		1		
SB Right	196	0	0.36	0.34
Comb. L-T-R		0		

Critical Volumes	E-W:	0.26
	N-S:	0.46
	Total:	0.73

Lost Time	0.05
-----------	------

V/C	0.78
Level of Service	C

Intersection #10

E-W Street: Cerritos Ave

N-S Street: Dale Ave

Scenario: AM Peak

Lane Capacity: 1600

Dual Lefts Capacity (per lane): 1440

AM 2050 + Project				
Movement	Total Volume	No. of Lanes	Equivalent Lanes	Movement V/C
EB Left	101	1	1.00	0.06
Comb. L-T		0		
EB Thru	571	1	1.61	0.22
Comb. T-R		1		
EB Right	138	0	0.39	0.22
Comb. L-T-R		0		
WB Left	84	1	1.00	0.05
Comb. L-T		0		
WB Thru	525	1	1.63	0.20
Comb. T-R		1		
WB Right	118	0	0.37	0.20
Comb. L-T-R		0		
NB Left	93	1	1.00	0.06
Comb. L-T		0		
NB Thru	240	1	1.64	0.09
Comb. T-R		1		
NB Right	52	0	0.36	0.09
Comb. L-T-R		0		
SB Left	151	1	1.00	0.09
Comb. L-T		0		
SB Thru	342	1	1.26	0.17
Comb. T-R		1		
SB Right	201	0	0.74	0.17
Comb. L-T-R		0		

Critical Volumes	E-W:	0.27
	N-S:	0.23
	Total:	0.50

Lost Time	0.05
-----------	------

V/C	0.55
Level of Service	A

Intersection #10

E-W Street: Cerritos Ave

N-S Street: Dale Ave

Scenario: PM Peak

Lane Capacity: 1600

Dual Lefts Capacity (per lane): 1440

PM 2050 + Project				
Movement	Total Volume	No. of Lanes	Equivalent Lanes	Movement V/C
EB Left	95	1	1.00	0.06
Comb. L-T		0		
EB Thru	616	1	1.66	0.23
Comb. T-R		1		
EB Right	125	0	0.34	0.23
Comb. L-T-R		0		
WB Left	57	1	1.00	0.04
Comb. L-T		0		
WB Thru	545	1	1.76	0.19
Comb. T-R		1		
WB Right	76	0	0.24	0.19
Comb. L-T-R		0		
NB Left	199	1	1.00	0.12
Comb. L-T		0		
NB Thru	421	1	1.67	0.16
Comb. T-R		1		
NB Right	84	0	0.33	0.16
Comb. L-T-R		0		
SB Left	93	1	1.00	0.06
Comb. L-T		0		
SB Thru	388	1	1.61	0.15
Comb. T-R		1		
SB Right	93	0	0.39	0.15
Comb. L-T-R		0		

Critical Volumes	E-W:	0.27
	N-S:	0.27
	Total:	0.54

Lost Time	0.05
-----------	------

V/C	0.59
Level of Service	A

Summary of All Intervals

Run Number	1	2	3	4	5	6	7
Start Time	7:25	7:25	7:25	7:25	7:25	7:25	7:25
End Time	8:30	8:30	8:30	8:30	8:30	8:30	8:30
Total Time (min)	65	65	65	65	65	65	65
Time Recorded (min)	60	60	60	60	60	60	60
# of Intervals	2	2	2	2	2	2	2
# of Recorded Intervals	1	1	1	1	1	1	1
Vehs Entered	11180	11471	11440	11730	11258	11576	11499
Vehs Exited	10943	11393	11317	11643	11092	11498	11367
Starting Vehs	130	128	148	151	116	121	134
Ending Vehs	367	206	271	238	282	199	266
Travel Distance (mi)	3009	3167	3122	3228	3049	3165	3136
Travel Time (hr)	441.9	224.9	318.1	266.2	363.9	245.6	302.0
Total Delay (hr)	338.9	116.5	211.3	155.8	259.6	137.2	194.7
Total Stops	1602	1183	1787	1210	1959	1231	1177
Fuel Used (gal)	171.0	124.6	145.7	136.4	154.5	129.7	140.8

Summary of All Intervals

Run Number	8	9	10	Avg
Start Time	7:25	7:25	7:25	7:25
End Time	8:30	8:30	8:30	8:30
Total Time (min)	65	65	65	65
Time Recorded (min)	60	60	60	60
# of Intervals	2	2	2	2
# of Recorded Intervals	1	1	1	1
Vehs Entered	11575	11559	11513	11481
Vehs Exited	11459	11461	11413	11358
Starting Vehs	125	109	127	127
Ending Vehs	241	207	227	246
Travel Distance (mi)	3160	3167	3155	3136
Travel Time (hr)	310.4	317.0	318.8	310.9
Total Delay (hr)	202.3	208.7	210.9	203.6
Total Stops	1474	1157	1145	1389
Fuel Used (gal)	144.5	146.3	145.2	143.9

Interval #0 Information Seeding

Start Time	7:25
End Time	7:30
Total Time (min)	5
Volumes adjusted by Growth Factors.	
No data recorded this interval.	

Interval #1 Information Recording

Start Time 7:30

End Time 8:30

Total Time (min) 60

Volumes adjusted by Growth Factors.

Run Number	1	2	3	4	5	6	7
Vehs Entered	11180	11471	11440	11730	11258	11576	11499
Vehs Exited	10943	11393	11317	11643	11092	11498	11367
Starting Vehs	130	128	148	151	116	121	134
Ending Vehs	367	206	271	238	282	199	266
Travel Distance (mi)	3009	3167	3122	3228	3049	3165	3136
Travel Time (hr)	441.9	224.9	318.1	266.2	363.9	245.6	302.0
Total Delay (hr)	338.9	116.5	211.3	155.8	259.6	137.2	194.7
Total Stops	1602	1183	1787	1210	1959	1231	1177
Fuel Used (gal)	171.0	124.6	145.7	136.4	154.5	129.7	140.8

Interval #1 Information Recording

Start Time 7:30

End Time 8:30

Total Time (min) 60

Volumes adjusted by Growth Factors.

Run Number	8	9	10	Avg
Vehs Entered	11575	11559	11513	11481
Vehs Exited	11459	11461	11413	11358
Starting Vehs	125	109	127	127
Ending Vehs	241	207	227	246
Travel Distance (mi)	3160	3167	3155	3136
Travel Time (hr)	310.4	317.0	318.8	310.9
Total Delay (hr)	202.3	208.7	210.9	203.6
Total Stops	1474	1157	1145	1389
Fuel Used (gal)	144.5	146.3	145.2	143.9

2: Beach Blvd & Main St Performance by movement

Movement	EBL	EBT	EBR	WBL	WBR	NBU	NBL	NBT	NBR	SBU	SBL	SBT
Denied Delay (hr)	0.1	0.1	24.2	6.8	14.1	0.0	0.0	0.0	0.0	0.1	0.1	4.3
Denied Del/Veh (s)			593.8	907.7	862.9	0.0	0.0	0.0	0.0	7.9	8.2	5.5
Total Delay (hr)	0.1	0.1	13.0	9.0	9.8	4.0	8.3	2.1	0.0	1.9	1.9	0.7
Total Del/Veh (s)			448.6	2951.0	1856.6	911.1	806.9	4.5	0.6	272.1	192.4	0.8
Stop Delay (hr)	0.1	0.1	13.2	9.0	9.8	4.0	8.3	1.1	0.0	1.9	1.9	0.2
Stop Del/Veh (s)			455.2	2948.4	1853.7	908.7	803.1	2.3	0.1	272.8	191.7	0.3
Total Stops	0	0	29	8	20	15	33	238	1	22	30	24
Stop/Veh			0.28	0.73	1.05	0.94	0.89	0.14	0.03	0.88	0.83	0.01
Travel Dist (mi)	0.0	0.0	6.0	0.4	1.1	1.5	3.6	190.1	4.1	1.4	2.0	164.0
Travel Time (hr)	0.3	0.2	37.5	15.8	24.0	4.1	8.4	8.5	0.2	2.0	2.1	10.5
Vehicles Entered	0	0	98	8	19	15	35	1648	35	25	35	2825
Vehicles Exited	0	0	89	0	8	10	26	1644	35	23	34	2823
Hourly Exit Rate	0	0	89	0	8	10	26	1644	35	23	34	2823
Input Volume	1	1	148	24	58	18	45	1739	37	24	37	2791
% of Volume	0	0	60	0	14	56	58	95	95	96	92	101

2: Beach Blvd & Main St Performance by movement

Movement	SBR	All
Denied Delay (hr)	0.0	49.9
Denied Del/Veh (s)	1.8	36.9
Total Delay (hr)	0.0	50.9
Total Del/Veh (s)	0.2	38.3
Stop Delay (hr)	0.0	49.5
Stop Del/Veh (s)	0.0	37.3
Total Stops	0	420
Stop/Veh	0.00	0.09
Travel Dist (mi)	0.6	374.8
Travel Time (hr)	0.0	113.6
Vehicles Entered	10	4753
Vehicles Exited	10	4702
Hourly Exit Rate	10	4702
Input Volume	10	4933
% of Volume	100	95

3: Beach Blvd & Pacific St Performance by movement

Movement	EBL	EBR	WBL	WBR	NBT	NBR	SBU	SBL	SBT	SBR	All
Denied Delay (hr)	0.1	4.4	7.7	10.5	0.0	0.0	0.0	0.0	0.0	0.0	22.6
Denied Del/Veh (s)	213.9	224.0	789.8	941.4	0.0	0.0	0.0	0.0	0.0	0.0	16.7
Total Delay (hr)	0.3	3.9	10.6	9.1	5.7	0.0	0.2	0.4	0.7	0.0	31.0
Total Del/Veh (s)	1068.5	248.3	2124.3	1924.9	11.8	1.2	122.3	90.5	0.8	0.4	23.1
Stop Delay (hr)	0.3	3.9	10.6	9.1	4.5	0.0	0.2	0.4	0.0	0.0	29.1
Stop Del/Veh (s)	1068.2	248.3	2125.2	1925.4	9.2	0.3	121.8	88.7	0.0	0.0	21.7
Total Stops	1	52	10	14	308	1	7	14	0	0	407
Stop/Veh	1.00	0.91	0.56	0.82	0.18	0.03	1.00	0.88	0.00	0.00	0.08
Travel Dist (mi)	0.0	3.0	1.0	0.9	242.0	4.8	0.8	1.7	337.8	0.9	592.9
Travel Time (hr)	0.4	8.5	18.3	19.6	13.9	0.2	0.3	0.5	12.1	0.0	73.8
Vehicles Entered	1	57	15	15	1738	34	6	15	2915	8	4804
Vehicles Exited	0	51	7	7	1719	33	7	14	2914	8	4760
Hourly Exit Rate	0	51	7	7	1719	33	7	14	2914	8	4760
Input Volume	1	74	39	40	1792	35	6	16	2973	9	4985
% of Volume	0	69	18	18	96	94	117	88	98	89	95

4: Beach Blvd & Central Ave/Grand Ave Performance by movement

Movement	EBL	EBR	WBL	WBR	NBU	NBL	NBT	NBR	SBL	SBT	SBR	All
Denied Delay (hr)	2.5	6.9	0.0	0.0	0.0	0.2	21.2	0.1	0.0	0.0	0.0	31.0
Denied Del/Veh (s)	917.8	800.0	0.1	3.3	11.0	76.4	42.0	47.4	0.0	0.0	0.0	23.0
Total Delay (hr)	3.2	5.8	0.5	0.7	0.6	1.4	1.2	0.0	0.2	1.0	0.0	14.5
Total Del/Veh (s)	2271.6	1882.2	1805.6	515.8	549.7	550.9	2.4	0.1	33.3	1.3	0.7	10.9
Stop Delay (hr)	3.2	5.8	0.5	0.7	0.6	1.4	0.9	0.0	0.2	0.0	0.0	13.2
Stop Del/Veh (s)	2270.8	1882.0	1803.6	515.7	550.4	549.9	1.9	0.0	30.7	0.0	0.0	9.9
Total Stops	3	8	1	5	4	8	41	0	18	2	0	90
Stop/Veh	0.60	0.73	1.00	1.00	1.00	0.89	0.02	0.00	0.90	0.00	0.00	0.02
Travel Dist (mi)	0.1	0.4	0.0	0.2	0.1	0.3	73.2	0.3	2.7	389.8	4.2	471.4
Travel Time (hr)	5.7	12.7	0.5	0.7	0.6	1.6	24.9	0.1	0.3	14.2	0.2	61.5
Vehicles Entered	4	11	1	5	4	8	1768	8	20	2919	32	4780
Vehicles Exited	1	4	0	4	3	7	1766	8	19	2918	31	4761
Hourly Exit Rate	1	4	0	4	3	7	1766	8	19	2918	31	4761
Input Volume	10	30	2	5	4	9	1811	8	22	3035	29	4965
% of Volume	10	13	0	80	75	78	98	100	86	96	107	96

Total Zone Performance

Denied Delay (hr)	103.5
Denied Del/Veh (s)	71.8
Total Delay (hr)	96.4
Total Del/Veh (s)	1578.2
Stop Delay (hr)	91.9
Stop Del/Veh (s)	1503.1
Total Stops	917
Stop/Veh	4.17
Travel Dist (mi)	1439.1
Travel Time (hr)	248.8
Vehicles Entered	4940
Vehicles Exited	37
Hourly Exit Rate	37
Input Volume	14883
% of Volume	0

Intersection: 2: Beach Blvd & Main St

Movement	EB	WB	WB	NB	NB	NB	NB	NB	SB	SB	SB	SB
Directions Served	LTR	LT	R	UL	T	T	T	TR	UL	T	T	T
Maximum Queue (ft)	373	493	93	230	565	582	519	70	218	288	221	2
Average Queue (ft)	310	413	14	173	290	171	54	4	98	78	28	0
95th Queue (ft)	448	631	67	285	687	553	301	75	223	277	168	2
Link Distance (ft)	341	488			546	546	546	546		296	296	296
Upstream Blk Time (%)	78	64			22	1	0	0		9	0	
Queuing Penalty (veh)	0	0			99	3	0	0		0	0	
Storage Bay Dist (ft)			55	125					145			
Storage Blk Time (%)		94	9	73	0				22	0		
Queuing Penalty (veh)		55	2	313	0				152	0		

Intersection: 2: Beach Blvd & Main St

Movement	SB
Directions Served	TR
Maximum Queue (ft)	4
Average Queue (ft)	0
95th Queue (ft)	3
Link Distance (ft)	296
Upstream Blk Time (%)	
Queuing Penalty (veh)	
Storage Bay Dist (ft)	
Storage Blk Time (%)	
Queuing Penalty (veh)	

Intersection: 3: Beach Blvd & Pacific St

Movement	EB	WB	WB	NB	NB	NB	NB	SB	SB	SB
Directions Served	LTR	LTR	R	T	T	T	TR	UL	T	TR
Maximum Queue (ft)	209	506	80	404	395	285	191	84	17	2
Average Queue (ft)	115	446	8	110	103	69	26	23	1	0
95th Queue (ft)	302	595	55	444	433	350	223	65	17	2
Link Distance (ft)	293	484		646	646	646	646		546	546
Upstream Blk Time (%)	22	76		4	3	1	0			
Queuing Penalty (veh)	0	0		16	14	3	1			
Storage Bay Dist (ft)			65					145		
Storage Blk Time (%)		99	0						0	
Queuing Penalty (veh)		20	0						0	

Intersection: 4: Beach Blvd & Central Ave/Grand Ave

Movement	EB	WB	NB	NB	NB	NB	NB	SB	SB	SB	SB	SB
Directions Served	LTR	LTR	UL	T	T	T	TR	UL	T	T	T	TR
Maximum Queue (ft)	258	63	86	121	83	50	47	55	2	2	4	11
Average Queue (ft)	205	23	33	32	12	7	5	14	0	0	0	0
95th Queue (ft)	317	105	105	152	88	67	58	41	2	2	4	6
Link Distance (ft)	249	243		206	206	206	206		646	646	646	646
Upstream Blk Time (%)	68	1		8	2	1	1					
Queuing Penalty (veh)	0	0		0	0	0	0					
Storage Bay Dist (ft)			70					160				
Storage Blk Time (%)			19	4								
Queuing Penalty (veh)			87	1								

Zone Summary

Zone wide Queuing Penalty: 765

Summary of All Intervals

Run Number	1	2	3	4	5	6	7
Start Time	4:25	4:25	4:25	4:25	4:25	4:25	4:25
End Time	5:30	5:30	5:30	5:30	5:30	5:30	5:30
Total Time (min)	65	65	65	65	65	65	65
Time Recorded (min)	60	60	60	60	60	60	60
# of Intervals	2	2	2	2	2	2	2
# of Recorded Intervals	1	1	1	1	1	1	1
Vehs Entered	10887	11446	11985	12158	11810	11440	11412
Vehs Exited	10858	11388	11897	12154	11744	11384	11375
Starting Vehs	146	165	152	167	158	174	172
Ending Vehs	175	223	240	171	224	230	209
Travel Distance (mi)	2844	3019	3216	3296	3158	3010	2990
Travel Time (hr)	993.1	787.8	430.0	399.9	754.2	961.6	1077.5
Total Delay (hr)	895.3	684.4	319.8	286.8	645.9	858.4	974.9
Total Stops	888	1338	1648	1289	1659	872	854
Fuel Used (gal)	292.5	250.3	174.4	169.8	247.5	289.6	314.7

Summary of All Intervals

Run Number	8	9	10	Avg
Start Time	4:25	4:25	4:25	4:25
End Time	5:30	5:30	5:30	5:30
Total Time (min)	65	65	65	65
Time Recorded (min)	60	60	60	60
# of Intervals	2	2	2	2
# of Recorded Intervals	1	1	1	1
Vehs Entered	11629	11757	12346	11682
Vehs Exited	11591	11543	12285	11622
Starting Vehs	144	166	162	153
Ending Vehs	182	380	223	217
Travel Distance (mi)	3087	3098	3342	3106
Travel Time (hr)	629.5	760.4	492.8	728.7
Total Delay (hr)	523.7	654.3	378.5	622.2
Total Stops	1081	2326	1485	1342
Fuel Used (gal)	216.0	248.3	192.4	239.6

Interval #0 Information Seeding

Start Time	4:25
End Time	4:30
Total Time (min)	5
Volumes adjusted by Growth Factors.	
No data recorded this interval.	

Interval #1 Information Recording

Start Time 4:30

End Time 5:30

Total Time (min) 60

Volumes adjusted by Growth Factors.

Run Number	1	2	3	4	5	6	7
Vehs Entered	10887	11446	11985	12158	11810	11440	11412
Vehs Exited	10858	11388	11897	12154	11744	11384	11375
Starting Vehs	146	165	152	167	158	174	172
Ending Vehs	175	223	240	171	224	230	209
Travel Distance (mi)	2844	3019	3216	3296	3158	3010	2990
Travel Time (hr)	993.1	787.8	430.0	399.9	754.2	961.6	1077.5
Total Delay (hr)	895.3	684.4	319.8	286.8	645.9	858.4	974.9
Total Stops	888	1338	1648	1289	1659	872	854
Fuel Used (gal)	292.5	250.3	174.4	169.8	247.5	289.6	314.7

Interval #1 Information Recording

Start Time 4:30

End Time 5:30

Total Time (min) 60

Volumes adjusted by Growth Factors.

Run Number	8	9	10	Avg
Vehs Entered	11629	11757	12346	11682
Vehs Exited	11591	11543	12285	11622
Starting Vehs	144	166	162	153
Ending Vehs	182	380	223	217
Travel Distance (mi)	3087	3098	3342	3106
Travel Time (hr)	629.5	760.4	492.8	728.7
Total Delay (hr)	523.7	654.3	378.5	622.2
Total Stops	1081	2326	1485	1342
Fuel Used (gal)	216.0	248.3	192.4	239.6

2: Beach Blvd & Main St Performance by movement

Movement	EBL	EBR	WBL	WBR	NBU	NBL	NBT	NBR	SBU	SBL	SBT	SBR
Denied Delay (hr)	0.0	0.0	6.0	22.2	0.0	0.0	0.0	0.0	2.1	11.8	457.4	6.4
Denied Del/Veh (s)		4.9	1028.7	1000.1	0.0	0.0	0.0	0.0	634.7	732.0	743.3	700.0
Total Delay (hr)	0.2	1.6	6.9	13.0	1.2	3.1	1.4	0.0	2.7	9.5	3.0	0.0
Total Del/Veh (s)		186.1	3096.4	1736.9	89.0	87.9	1.9	0.6	1217.2	903.3	8.3	2.3
Stop Delay (hr)	0.2	1.5	6.9	13.0	1.1	3.0	0.3	0.0	2.7	9.6	2.2	0.0
Stop Del/Veh (s)		185.4	3096.2	1737.5	85.7	83.3	0.4	0.0	1220.8	905.6	6.0	0.2
Total Stops	0	29	5	18	19	51	105	0	4	21	94	2
Stop/Veh		0.97	0.62	0.67	0.40	0.40	0.04	0.00	0.50	0.55	0.07	0.10
Travel Dist (mi)	0.0	1.8	0.4	1.5	5.2	14.1	297.7	7.7	0.3	1.7	75.9	1.1
Travel Time (hr)	0.2	1.7	12.9	35.3	1.4	3.6	11.4	0.3	4.8	21.4	462.9	6.5
Vehicles Entered	0	29	6	24	44	121	2583	66	7	34	1305	20
Vehicles Exited	0	26	0	13	46	125	2581	67	6	27	1305	20
Hourly Exit Rate	0	26	0	13	46	125	2581	67	6	27	1305	20
Input Volume	1	30	21	77	45	122	2649	67	13	59	2210	31
% of Volume	0	87	0	17	102	102	97	100	46	46	59	65

2: Beach Blvd & Main St Performance by movement

Movement	All
Denied Delay (hr)	505.9
Denied Del/Veh (s)	346.1
Total Delay (hr)	42.6
Total Del/Veh (s)	35.8
Stop Delay (hr)	40.4
Stop Del/Veh (s)	34.0
Total Stops	348
Stop/Veh	0.08
Travel Dist (mi)	407.5
Travel Time (hr)	562.4
Vehicles Entered	4239
Vehicles Exited	4216
Hourly Exit Rate	4216
Input Volume	5325
% of Volume	79

3: Beach Blvd & Pacific St Performance by movement

Movement	EBL	EBR	WBL	WBR	NBT	NBR	SBU	SBL	SBT	SBR	All
Denied Delay (hr)	0.0	2.6	8.4	11.2	0.0	0.0	0.0	0.1	1.5	0.0	23.8
Denied Del/Veh (s)	98.2	164.7	915.1	956.7	0.0	0.0	0.1	19.1	3.9	0.0	19.5
Total Delay (hr)	0.3	2.8	8.8	10.3	2.7	0.0	2.7	5.4	1.9	0.0	35.0
Total Del/Veh (s)	1060.4	208.4	2872.4	2647.3	3.5	0.6	1235.3	1018.8	5.1	1.3	28.9
Stop Delay (hr)	0.3	2.8	8.8	10.3	1.5	0.0	2.7	5.4	0.9	0.0	32.7
Stop Del/Veh (s)	1058.2	207.7	2870.4	2644.8	1.9	0.0	1234.8	1017.4	2.4	0.1	27.0
Total Stops	1	48	8	12	160	0	8	18	125	0	380
Stop/Veh	1.00	0.98	0.73	0.86	0.06	0.00	1.00	0.95	0.09	0.00	0.09
Travel Dist (mi)	0.0	2.5	0.4	0.6	389.4	5.4	0.7	1.7	158.7	0.5	559.9
Travel Time (hr)	0.3	5.6	17.2	21.5	15.9	0.2	2.8	5.5	8.9	0.0	77.9
Vehicles Entered	1	49	9	12	2815	38	7	17	1374	4	4326
Vehicles Exited	0	42	1	2	2808	39	4	10	1374	4	4284
Hourly Exit Rate	0	42	1	2	2808	39	4	10	1374	4	4284
Input Volume	2	55	33	40	2826	35	15	31	2286	9	5332
% of Volume	0	76	3	5	99	111	27	32	60	44	80

4: Beach Blvd & Central Ave/Grand Ave Performance by movement

Movement	EBL	EBR	WBR	NBU	NBL	NBT	NBR	SBU	SBL	SBT	SBR	All
Denied Delay (hr)	0.3	1.6	0.0	0.0	0.0	0.3	0.0	0.0	0.0	0.0	0.0	2.3
Denied Del/Veh (s)	156.3	159.1	0.1	1.8	1.8	0.4	0.6	0.2	0.3	0.0	0.0	1.9
Total Delay (hr)	1.5	3.4	0.6	0.2	0.4	0.4	0.0	0.2	0.3	0.8	0.0	7.8
Total Del/Veh (s)	695.4	335.3	63.9	64.6	53.9	0.5	0.2	189.3	163.1	1.9	1.8	6.5
Stop Delay (hr)	1.5	3.5	0.6	0.2	0.4	0.1	0.0	0.2	0.3	0.0	0.0	6.7
Stop Del/Veh (s)	696.4	337.6	64.3	64.8	52.7	0.1	0.1	188.6	161.3	0.0	0.0	5.6
Total Stops	5	24	30	7	15	19	0	4	5	3	0	112
Stop/Veh	0.62	0.65	0.97	0.54	0.62	0.01	0.00	1.00	0.83	0.00	0.00	0.03
Travel Dist (mi)	0.4	1.6	1.5	0.5	1.0	113.6	0.4	0.5	0.6	187.4	2.9	310.3
Travel Time (hr)	1.9	5.2	0.6	0.3	0.4	4.5	0.0	0.2	0.3	7.1	0.1	20.7
Vehicles Entered	8	35	30	13	23	2751	10	3	5	1420	22	4320
Vehicles Exited	7	34	30	13	24	2752	10	4	6	1423	22	4325
Hourly Exit Rate	7	34	30	13	24	2752	10	4	6	1423	22	4325
Input Volume	8	38	31	14	23	2752	11	10	11	2345	38	5281
% of Volume	88	89	97	93	104	100	91	40	55	61	58	82

Total Zone Performance

Denied Delay (hr)	532.0
Denied Del/Veh (s)	343.4
Total Delay (hr)	85.4
Total Del/Veh (s)	1514.3
Stop Delay (hr)	79.9
Stop Del/Veh (s)	1416.1
Total Stops	840
Stop/Veh	4.14
Travel Dist (mi)	1277.7
Travel Time (hr)	661.0
Vehicles Entered	4486
Vehicles Exited	50
Hourly Exit Rate	50
Input Volume	15938
% of Volume	0

Intersection: 2: Beach Blvd & Main St

Movement	EB	WB	WB	NB	NB	NB	NB	NB	SB	SB	SB	SB
Directions Served	LTR	LT	R	UL	T	T	T	TR	UL	T	T	T
Maximum Queue (ft)	166	498	92	227	505	491	423	10	250	320	317	241
Average Queue (ft)	57	435	19	83	119	85	39	0	232	285	115	21
95th Queue (ft)	183	624	75	232	457	389	251	6	283	390	353	142
Link Distance (ft)	341	488			546	546	546	546		296	296	296
Upstream Blk Time (%)	1	77			7	1	0			74	10	1
Queuing Penalty (veh)	0	0			50	6	1			0	0	0
Storage Bay Dist (ft)			55	125					145			
Storage Blk Time (%)		85	22	23	0				95	4		
Queuing Penalty (veh)		65	5	147	0				524	3		

Intersection: 2: Beach Blvd & Main St

Movement	SB
Directions Served	TR
Maximum Queue (ft)	84
Average Queue (ft)	8
95th Queue (ft)	83
Link Distance (ft)	296
Upstream Blk Time (%)	0
Queuing Penalty (veh)	0
Storage Bay Dist (ft)	
Storage Blk Time (%)	
Queuing Penalty (veh)	

Intersection: 3: Beach Blvd & Pacific St

Movement	EB	WB	WB	NB	NB	NB	NB	SB	SB	SB	SB	SB
Directions Served	LTR	LTR	R	T	T	T	TR	UL	T	T	T	TR
Maximum Queue (ft)	219	494	46	285	280	230	48	204	353	347	319	212
Average Queue (ft)	93	433	3	46	44	29	4	138	150	83	46	17
95th Queue (ft)	258	594	31	276	274	202	69	273	498	391	286	171
Link Distance (ft)	293	484		646	646	646	646		546	546	546	546
Upstream Blk Time (%)	17	72		0	0	0			5	2	0	0
Queuing Penalty (veh)	0	0		3	2	0			27	11	3	0
Storage Bay Dist (ft)			65					145				
Storage Blk Time (%)		100	0					55	0			
Queuing Penalty (veh)		20	0					317	0			

Intersection: 4: Beach Blvd & Central Ave/Grand Ave

Movement	EB	WB	NB	NB	NB	NB	NB	SB	SB	SB	SB
Directions Served	LTR	LTR	UL	T	T	T	TR	UL	T	T	TR
Maximum Queue (ft)	231	94	83	107	35	26	14	76	5	3	13
Average Queue (ft)	131	22	18	13	5	1	1	14	0	0	1
95th Queue (ft)	293	69	70	84	53	18	7	51	3	3	7
Link Distance (ft)	249	243		206	206	206	206		646	646	646
Upstream Blk Time (%)	31			1	0						
Queuing Penalty (veh)	0			0	0						
Storage Bay Dist (ft)			70					160			
Storage Blk Time (%)			6	1							
Queuing Penalty (veh)			38	0							

Zone Summary

Zone wide Queuing Penalty: 1221

Intersection						
Int Delay, s/veh	0.7					
Movement	EBT	EBR	WBL	WBT	NBL	NBR
Lane Configurations	↑↑	↑		↑↑	↑	↑
Traffic Vol, veh/h	646	11	7	650	28	5
Future Vol, veh/h	646	11	7	650	28	5
Conflicting Peds, #/hr	0	0	0	0	0	0
Sign Control	Free	Free	Free	Free	Stop	Stop
RT Channelized	-	None	-	None	-	None
Storage Length	-	75	-	-	0	50
Veh in Median Storage	0	-	-	0	0	-
Grade, %	0	-	-	0	0	-
Peak Hour Factor	92	92	92	92	92	92
Heavy Vehicles, %	2	2	2	2	2	2
Mvmt Flow	702	12	8	707	30	5
Major/Minor	Major1	Major2	Minor1			
Conflicting Flow All	0	0	714	0	1072	351
Stage 1	-	-	-	-	702	-
Stage 2	-	-	-	-	370	-
Critical Hdwy	-	-	4.14	-	6.84	6.94
Critical Hdwy Stg 1	-	-	-	-	5.84	-
Critical Hdwy Stg 2	-	-	-	-	5.84	-
Follow-up Hdwy	-	-	2.22	-	3.52	3.32
Pot Cap-1 Maneuver	-	-	882	-	215	645
Stage 1	-	-	-	-	453	-
Stage 2	-	-	-	-	669	-
Platoon blocked, %	-	-		-		
Mov Cap-1 Maneuver	-	-	882	-	212	645
Mov Cap-2 Maneuver	-	-	-	-	212	-
Stage 1	-	-	-	-	453	-
Stage 2	-	-	-	-	659	-
Approach	EB	WB	NB			
HCM Control Delay, s	0	0.2	22.6			
HCM LOS	C					
Minor Lane/Major Mvm	NBLn1	NBLn2	EBT	EBR	WBL	WBT
Capacity (veh/h)	212	645	-	-	882	-
HCM Lane V/C Ratio	0.144	0.008	-	-	0.009	-
HCM Control Delay (s)	24.8	10.6	-	-	9.1	0.1
HCM Lane LOS	C	B	-	-	A	A
HCM 95th %tile Q(veh)	0.5	0	-	-	0	-

Intersection

Int Delay, s/veh 1.1

Movement EBT EBR WBU WBL WBT NBL NBR

Lane Configurations 

Traffic Vol, veh/h 727 5 3 24 737 24 44

Future Vol, veh/h 727 5 3 24 737 24 44

Conflicting Peds, #/hr 0 0 0 0 0 0 0

Sign Control Free Free Free Free Free Stop Stop

RT Channelized - None - - None - None

Storage Length - - - 85 - 0 -

Veh in Median Storage0# - - - 0 0 -

Grade, % 0 - - - 0 0 -

Peak Hour Factor 92 92 92 92 92 92 92

Heavy Vehicles, % 2 2 2 2 2 2 2

Mvmt Flow 790 5 3 26 801 26 48

Major/Minor Major1 Major2 Minor1

Conflicting Flow All 0 0 796 795 0 1252 398

Stage 1 - - - - - 793 -

Stage 2 - - - - - 459 -

Critical Hdwy - - 6.44 4.14 - 6.84 6.94

Critical Hdwy Stg 1 - - - - - 5.84 -

Critical Hdwy Stg 2 - - - - - 5.84 -

Follow-up Hdwy - - 2.52 2.22 - 3.52 3.32

Pot Cap-1 Maneuver - - 449 822 - 164 601

Stage 1 - - - - - 406 -

Stage 2 - - - - - 603 -

Platoon blocked, % - - - - -

Mov Cap-1 Maneuver - - 742 742 - 158 601

Mov Cap-2 Maneuver - - - - - 158 -

Stage 1 - - - - - 406 -

Stage 2 - - - - - 579 -

Approach EB WB NB

HCM Control Delay, s 0 0.4 20.7

HCM LOS C

Minor Lane/Major MvmNBLn1 EBT EBR WBL WBT








Capacity (veh/h) 302 - - 742 -







HCM Lane V/C Ratio 0.245 - - 0.04 -

HCM Control Delay (s) 20.7 - - 10.1 -

HCM Lane LOS C - - B -

HCM 95th %tile Q(veh) 0.9 - - 0.1 -







Intersection														
Int Delay, s/veh		4.7												
Movement	EBU	EBL	EBT	EBR	WBL	WBT	WBR	NBL	NBT	NBR	SBL	SBT	SBR	
Lane Configurations														
Traffic Vol, veh/h	3	70	725	26	32	696	82	16	2	36	30	2	83	
Future Vol, veh/h	3	70	725	26	32	696	82	16	2	36	30	2	83	
Conflicting Peds, #/hr	0	0	0	0	0	0	0	0	0	0	0	0	0	
Sign Control	Free	Free	Free	Free	Free	Free	Free	Stop	Stop	Stop	Stop	Stop	Stop	
RT Channelized	-	-	-	None	-	-	None	-	-	None	-	-	None	
Storage Length	-	50	-	-	95	-	-	-	-	-	-	-	-	
Veh in Median Storage, #	-	-	0	-	-	0	-	-	0	-	-	0	-	
Grade, %	-	-	0	-	-	0	-	-	0	-	-	0	-	
Peak Hour Factor	92	92	92	92	92	92	92	92	92	92	92	92	92	
Heavy Vehicles, %	2	2	2	2	2	2	2	2	2	2	2	2	2	
Mvmt Flow	3	76	788	28	35	757	89	17	2	39	33	2	90	
Major/Minor	Major1				Major2			Minor1			Minor2			
Conflicting Flow All	846	846	0	0	816	0	0	1410	1876	408	1425	1846	423	
Stage 1	-	-	-	-	-	-	-	960	960	-	872	872	-	
Stage 2	-	-	-	-	-	-	-	450	916	-	553	974	-	
Critical Hdwy	6.44	4.14	-	-	4.14	-	-	7.54	6.54	6.94	7.54	6.54	6.94	
Critical Hdwy Stg 1	-	-	-	-	-	-	-	6.54	5.54	-	6.54	5.54	-	
Critical Hdwy Stg 2	-	-	-	-	-	-	-	6.54	5.54	-	6.54	5.54	-	
Follow-up Hdwy	2.52	2.22	-	-	2.22	-	-	3.52	4.02	3.32	3.52	4.02	3.32	
Pot Cap-1 Maneuver	417	787	-	-	807	-	-	98	71	593	96	74	579	
Stage 1	-	-	-	-	-	-	-	276	333	-	312	366	-	
Stage 2	-	-	-	-	-	-	-	558	349	-	485	328	-	
Platoon blocked, %			-	-		-	-							
Mov Cap-1 Maneuver	750	750	-	-	807	-	-	72	61	593	78	63	579	
Mov Cap-2 Maneuver	-	-	-	-	-	-	-	72	61	-	78	63	-	
Stage 1	-	-	-	-	-	-	-	247	298	-	279	350	-	
Stage 2	-	-	-	-	-	-	-	448	334	-	402	294	-	
Approach	EB				WB			NB			SB			
HCM Control Delay, s	9.9				0.4			36.7			46.7			
HCM LOS								E			E			
Minor Lane/Major Mvm	NBLn1	EBL	EBT	EBR	WBL	WBT	WBR	NBLn1	SBLn1	SBT	SBR			
Capacity (veh/h)	171	750	-	-	807	-	-	205						
HCM Lane V/C Ratio	0.343	0.106	-	-	0.043	-	-	0.61						
HCM Control Delay (s)	36.7	10.4	-	-	9.7	-	-	46.7						
HCM Lane LOS	E	B	-	-	A	-	-	E						
HCM 95th %tile Q(veh)	1.4	0.4	-	-	0.1	-	-	3.5						







Intersection													
Int Delay, s/veh	1.1												
Movement	EBL	EBT	EBR	WBU	WBL	WBT	WBR	NBL	NBT	NBR	SBL	SBT	SBR
Lane Configurations													
Traffic Vol, veh/h	5	780	10	9	17	799	7	9	0	21	13	0	11
Future Vol, veh/h	5	780	10	9	17	799	7	9	0	21	13	0	11
Conflicting Peds, #/hr	0	0	0	0	0	0	0	0	0	0	0	0	0
Sign Control	Free	Free	Free	Free	Free	Free	Free	Stop	Stop	Stop	Stop	Stop	Stop
RT Channelized	-	-	None	-	-	-	None	-	-	None	-	-	None
Storage Length	100	-	-	-	95	-	-	-	-	-	-	-	-
Veh in Median Storage, #	-	0	-	-	-	0	-	-	0	-	-	0	-
Grade, %	-	0	-	-	-	0	-	-	0	-	-	0	-
Peak Hour Factor	92	92	92	92	92	92	92	92	92	92	92	92	92
Heavy Vehicles, %	2	2	2	2	2	2	2	2	2	2	2	2	2
Mvmt Flow	5	848	11	10	18	868	8	10	0	23	14	0	12

Major/Minor	Major1			Major2			Minor1			Minor2			
Conflicting Flow All	876	0	0	859	859	0	0	1354	1796	430	1362	1797	438
Stage 1	-	-	-	-	-	-	-	864	864	-	928	928	-
Stage 2	-	-	-	-	-	-	-	490	932	-	434	869	-
Critical Hdwy	4.14	-	-	6.44	4.14	-	-	7.54	6.54	6.94	7.54	6.54	6.94
Critical Hdwy Stg 1	-	-	-	-	-	-	-	6.54	5.54	-	6.54	5.54	-
Critical Hdwy Stg 2	-	-	-	-	-	-	-	6.54	5.54	-	6.54	5.54	-
Follow-up Hdwy	2.22	-	-	2.52	2.22	-	-	3.52	4.02	3.32	3.52	4.02	3.32
Pot Cap-1 Maneuver	766	-	-	409	778	-	-	108	79	573	107	79	567
Stage 1	-	-	-	-	-	-	-	315	369	-	288	345	-
Stage 2	-	-	-	-	-	-	-	529	343	-	570	367	-
Platoon blocked, %	-	-	-	-	-	-	-	-	-	-	-	-	-
Mov Cap-1 Maneuver	766	-	-	582	582	-	-	101	75	573	98	75	567
Mov Cap-2 Maneuver	-	-	-	-	-	-	-	101	75	-	98	75	-
Stage 1	-	-	-	-	-	-	-	313	366	-	286	328	-
Stage 2	-	-	-	-	-	-	-	493	327	-	544	364	-

Approach	EB	WB	NB	SB
HCM Control Delay, s	0.1	0.4	22.4	32.2
HCM LOS			C	D







Minor Lane/Major Mvm	NBLn1	EBL	EBT	EBR	WBL	WBT	WBR	SBLn1
Capacity (veh/h)	239	766	-	-	582	-	-	158
HCM Lane V/C Ratio	0.136	0.007	-	-	0.049	-	-	0.165
HCM Control Delay (s)	22.4	9.7	-	-	11.5	-	-	32.2
HCM Lane LOS	C	A	-	-	B	-	-	D
HCM 95th %tile Q(veh)	0.5	0	-	-	0.2	-	-	0.6

Intersection						
Int Delay, s/veh	0.5					
Movement	EBL	EBR	NBL	NBT	SBT	SBR
Lane Configurations						
Traffic Vol, veh/h	10	11	23	406	587	24
Future Vol, veh/h	10	11	23	406	587	24
Conflicting Peds, #/hr	0	0	0	0	0	0
Sign Control	Stop	Stop	Free	Free	Free	Free
RT Channelized	- None		- None		- None	
Storage Length	0	50	100	-	-	-
Veh in Median Storage	0	-	-	0	0	-
Grade, %	0	-	-	0	0	-
Peak Hour Factor	92	92	92	92	92	92
Heavy Vehicles, %	2	2	2	2	2	2
Mvmt Flow	11	12	25	441	638	26
Major/Minor	Minor2	Major1		Major2		
Conflicting Flow All	922	332	664	0	-	0
Stage 1	651	-	-	-	-	-
Stage 2	271	-	-	-	-	-
Critical Hdwy	6.84	6.94	4.14	-	-	-
Critical Hdwy Stg 1	5.84	-	-	-	-	-
Critical Hdwy Stg 2	5.84	-	-	-	-	-
Follow-up Hdwy	3.52	3.32	2.22	-	-	-
Pot Cap-1 Maneuver	269	664	921	-	-	-
Stage 1	481	-	-	-	-	-
Stage 2	750	-	-	-	-	-
Platoon blocked, %				-	-	-
Mov Cap-1 Maneuver	262	664	921	-	-	-
Mov Cap-2 Maneuver	371	-	-	-	-	-
Stage 1	468	-	-	-	-	-
Stage 2	750	-	-	-	-	-
Approach	EB	NB		SB		
HCM Control Delay, s	12.6	0.5		0		
HCM LOS	B					
Minor Lane/Major Mvmt	NBL	NBT	EBLn1	EBLn2	SBT	SBR
Capacity (veh/h)	921	-	371	664	-	-
HCM Lane V/C Ratio	0.027	-0.029	0.018		-	-
HCM Control Delay (s)	9	-	15	10.5	-	-
HCM Lane LOS	A	-	C	B	-	-
HCM 95th %tile Q(veh)	0.1	-	0.1	0.1	-	-

Intersection							
Int Delay, s/veh	0.1						
Movement	EBL	EBT	WBT	WBR	SBL	SBR	
Lane Configurations							
Traffic Vol, veh/h	1	1137	1075		1	4	4
Future Vol, veh/h	1	1137	1075		1	4	4
Conflicting Peds, #/hr	0	0	0	0	0	0	0
Sign Control	Free	Free	Free	Free	Stop	Stop	
RT Channelized	- None		- None		- None		
Storage Length	100	-	-	-	0	-	
Veh in Median Storage, #	-	0	0	-	0	-	
Grade, %	-	0	0	-	0	-	
Peak Hour Factor	92	92	92	92	92	92	
Heavy Vehicles, %	2	2	2	2	2	2	
Mvmt Flow	1	1236	1168		1	4	4
Major/Minor	Major1		Major2		Minor2		
Conflicting Flow All	1169	0	-	0	1665	585	
Stage 1	-	-	-	-	1169	-	
Stage 2	-	-	-	-	496	-	
Critical Hdwy	5.34	-	-	-	5.74	7.14	
Critical Hdwy Stg 1	-	-	-	-	6.64	-	
Critical Hdwy Stg 2	-	-	-	-	6.04	-	
Follow-up Hdwy	3.12	-	-	-	3.82	3.92	
Pot Cap-1 Maneuver	324	-	-	-	141	389	
Stage 1	-	-	-	-	190	-	
Stage 2	-	-	-	-	527	-	
Platoon blocked, %		-	-	-			
Mov Cap-1 Maneuver	324	-	-	-	141	389	
Mov Cap-2 Maneuver	-	-	-	-	168	-	
Stage 1	-	-	-	-	189	-	
Stage 2	-	-	-	-	527	-	
Approach	EB		WB		SB		
HCM Control Delay, s	0		0		20.9		
HCM LOS	C						
Minor Lane/Major Mvmt	EBL	EBT	WBT	WBR	SBLn1		
Capacity (veh/h)	324	-	-	-	235		
HCM Lane V/C Ratio	0.003	-	-	-	0.037		
HCM Control Delay (s)	16.1	-	-	-	20.9		
HCM Lane LOS	C	-	-	-	C		
HCM 95th %tile Q(veh)	0	-	-	-	0.1		

Intersection						
Int Delay, s/veh	0.8					
Movement	EBT	EBR	WBL	WBT	NBL	NBR
Lane Configurations	↑↑	↑		↑↑	↑	↑
Traffic Vol, veh/h	810	16	10	654	26	19
Future Vol, veh/h	810	16	10	654	26	19
Conflicting Peds, #/hr	0	0	0	0	0	0
Sign Control	Free	Free	Free	Free	Stop	Stop
RT Channelized	- None		- None		- None	
Storage Length	-	75	-	-	0	50
Veh in Median Storage	0	-	-	0	0	-
Grade, %	0	-	-	0	0	-
Peak Hour Factor	92	92	92	92	92	92
Heavy Vehicles, %	2	2	2	2	2	2
Mvmt Flow	880	17	11	711	28	21
Major/Minor	Major1	Major2		Minor1		
Conflicting Flow All	0	0	897	0	1258	440
Stage 1	-	-	-	-	880	-
Stage 2	-	-	-	-	378	-
Critical Hdwy	-	-	4.14	-	6.84	6.94
Critical Hdwy Stg 1	-	-	-	-	5.84	-
Critical Hdwy Stg 2	-	-	-	-	5.84	-
Follow-up Hdwy	-	-	2.22	-	3.52	3.32
Pot Cap-1 Maneuver	-	-	753	-	163	565
Stage 1	-	-	-	-	366	-
Stage 2	-	-	-	-	663	-
Platoon blocked, %	-	-		-		
Mov Cap-1 Maneuver	-	-	753	-	159	565
Mov Cap-2 Maneuver	-	-	-	-	159	-
Stage 1	-	-	-	-	366	-
Stage 2	-	-	-	-	647	-
Approach	EB	WB		NB		
HCM Control Delay, s	0	0.2		23.7		
HCM LOS	C					
Minor Lane/Major Mvm	NBLn1	NBLn2	EBT	EBR	WBL	WBT
Capacity (veh/h)	159	565	-	-	753	-
HCM Lane V/C Ratio	0.178	0.037	-	-	0.014	-
HCM Control Delay (s)	32.5	11.6	-	-	9.9	0.1
HCM Lane LOS	D	B	-	-	A	A
HCM 95th %tile Q(veh)	0.6	0.1	-	-	0	-

Intersection							
Int Delay, s/veh	1.3						
Movement	EBT	EBR	WBU	WBL	WBT	NBL	NBR
Lane Configurations	↑↑			↓	↑↑	↑↑	↑↑
Traffic Vol, veh/h	859	21	3	44	812	24	37
Future Vol, veh/h	859	21	3	44	812	24	37
Conflicting Peds, #/hr	0	0	0	0	0	0	0
Sign Control	Free	Free	Free	Free	Free	Stop	Stop
RT Channelized	-	None	-	-	None	-	None
Storage Length	-	-	-	85	-	0	-
Veh in Median Storage	0	-	-	-	0	0	-
Grade, %	0	-	-	-	0	0	-
Peak Hour Factor	92	92	92	92	92	92	92
Heavy Vehicles, %	2	2	2	2	2	2	2
Mvmt Flow	934	23	3	48	883	26	40
Major/Minor	Major1	Major2		Minor1			
Conflicting Flow All	0	0	957	957	0	1490	479
Stage 1	-	-	-	-	-	946	-
Stage 2	-	-	-	-	-	544	-
Critical Hdwy	-	-	6.44	4.14	-	6.84	6.94
Critical Hdwy Stg 1	-	-	-	-	-	5.84	-
Critical Hdwy Stg 2	-	-	-	-	-	5.84	-
Follow-up Hdwy	-	-	2.52	2.22	-	3.52	3.32
Pot Cap-1 Maneuver	-	-	354	714	-	115	533
Stage 1	-	-	-	-	-	338	-
Stage 2	-	-	-	-	-	546	-
Platoon blocked, %	-	-			-		
Mov Cap-1 Maneuver	-	-	664	664	-	106	533
Mov Cap-2 Maneuver	-	-	-	-	-	106	-
Stage 1	-	-	-	-	-	338	-
Stage 2	-	-	-	-	-	504	-
Approach	EB	WB		NB			
HCM Control Delay, s	0	0.6		30.6			
HCM LOS				D			
Minor Lane/Major Mvm	NBLn1	EBT	EBR	WBL	WBT		
Capacity (veh/h)	206	-	-	664	-		
HCM Lane V/C Ratio	0.322	-	-	0.077	-		
HCM Control Delay (s)	30.6	-	-	10.9	-		
HCM Lane LOS	D	-	-	B	-		
HCM 95th %tile Q(veh)	1.3	-	-	0.2	-		

Intersection														
Int Delay, s/veh		7.3												
Movement	EBU	EBL	EBT	EBR	WBL	WBT	WBR	NBL	NBT	NBR	SBL	SBT	SBR	
Lane Configurations														
Traffic Vol, veh/h	13	75	810	22	28	778	47	29	3	41	22	1	86	
Future Vol, veh/h	13	75	810	22	28	778	47	29	3	41	22	1	86	
Conflicting Peds, #/hr	0	0	0	0	0	0	0	0	0	0	0	0	0	
Sign Control	Free	Free	Free	Free	Free	Free	Free	Stop	Stop	Stop	Stop	Stop	Stop	
RT Channelized	-	-	-	None	-	-	None	-	-	None	-	-	None	
Storage Length	-	50	-	-	95	-	-	-	-	-	-	-	-	
Veh in Median Storage, #	-	-	0	-	-	0	-	-	0	-	-	0	-	
Grade, %	-	-	0	-	-	0	-	-	0	-	-	0	-	
Peak Hour Factor	92	92	92	92	92	92	92	92	92	92	92	92	92	
Heavy Vehicles, %	2	2	2	2	2	2	2	2	2	2	2	2	2	
Mvmt Flow	14	82	880	24	30	846	51	32	3	45	24	1	93	
Major/Minor	Major1				Major2			Minor1			Minor2			
Conflicting Flow All	897	897	0	0	904	0	0	1568	2041	452	1566	2028	449	
Stage 1	-	-	-	-	-	-	-	1084	1084	-	932	932	-	
Stage 2	-	-	-	-	-	-	-	484	957	-	634	1096	-	
Critical Hdwy	6.44	4.14	-	-	4.14	-	-	7.54	6.54	6.94	7.54	6.54	6.94	
Critical Hdwy Stg 1	-	-	-	-	-	-	-	6.54	5.54	-	6.54	5.54	-	
Critical Hdwy Stg 2	-	-	-	-	-	-	-	6.54	5.54	-	6.54	5.54	-	
Follow-up Hdwy	2.52	2.22	-	-	2.22	-	-	3.52	4.02	3.32	3.52	4.02	3.32	
Pot Cap-1 Maneuver	887	753	-	-	748	-	-	75	56	555	75	57	557	
Stage 1	-	-	-	-	-	-	-	231	291	-	287	343	-	
Stage 2	-	-	-	-	-	-	-	533	334	-	434	287	-	
Platoon blocked, %			-	-		-	-							
Mov Cap-1 Maneuver	631	631	-	-	748	-	-	53	46	555	56	46	557	
Mov Cap-2 Maneuver	-	-	-	-	-	-	-	53	46	-	56	46	-	
Stage 1	-	-	-	-	-	-	-	196	247	-	243	329	-	
Stage 2	-	-	-	-	-	-	-	424	321	-	334	243	-	
Approach	EB				WB			NB			SB			
HCM Control Delay, s					0.3			103.4			50			
HCM LOS								F			F			
Minor Lane/Major Mvm	NBLn1	EBL	EBT	EBR	WBL	WBT	WBR	NBLn1	EBL	EBT	EBR	WBL	WBT	WBR
Capacity (veh/h)		106	631	-	-	748	-	-	192					
HCM Lane V/C Ratio		0.749	0.152	-	-	0.041	-	-	0.617					
HCM Control Delay (s)		103.4	11.7	-	-	10	-	-	50					
HCM Lane LOS		F	B	-	-	B	-	-	F					
HCM 95th %tile Q(veh)		4	0.5	-	-	0.1	-	-	3.5					

Intersection														
Int Delay, s/veh		0.8												
Movement	EBU	EBL	EBT	EBR	WBL	WBT	WBR	NBL	NBT	NBR	SBL	SBT	SBR	
Lane Configurations														
Traffic Vol, veh/h	6	13	844	1	2	794	14	8	0	2	11	1	11	
Future Vol, veh/h	6	13	844	1	2	794	14	8	0	2	11	1	11	
Conflicting Peds, #/hr	0	0	0	0	0	0	0	0	0	0	0	0	0	
Sign Control	Free	Free	Free	Free	Free	Free	Free	Stop	Stop	Stop	Stop	Stop	Stop	
RT Channelized	-	-	-	None	-	-	None	-	-	None	-	-	None	
Storage Length	-	100	-	-	95	-	-	-	-	-	-	-	-	
Veh in Median Storage, #	-	-	0	-	-	0	-	-	0	-	-	0	-	
Grade, %	-	-	0	-	-	0	-	-	0	-	-	0	-	
Peak Hour Factor	92	92	92	92	92	92	92	92	92	92	92	92	92	
Heavy Vehicles, %	2	2	2	2	2	2	2	2	2	2	2	2	2	
Mvmt Flow	7	14	917	1	2	863	15	9	0	2	12	1	12	
Major/Minor	Major1				Major2			Minor1			Minor2			
Conflicting Flow All	878	878	0	0	918	0	0	1396	1842	459	1376	1835	439	
Stage 1	-	-	-	-	-	-	-	960	960	-	875	875	-	
Stage 2	-	-	-	-	-	-	-	436	882	-	501	960	-	
Critical Hdwy	6.44	4.14	-	-	4.14	-	-	7.54	6.54	6.94	7.54	6.54	6.94	
Critical Hdwy Stg 1	-	-	-	-	-	-	-	6.54	5.54	-	6.54	5.54	-	
Critical Hdwy Stg 2	-	-	-	-	-	-	-	6.54	5.54	-	6.54	5.54	-	
Follow-up Hdwy	2.52	2.22	-	-	2.22	-	-	3.52	4.02	3.32	3.52	4.02	3.32	
Pot Cap-1 Maneuver	898	765	-	-	739	-	-	101	74	549	104	75	566	
Stage 1	-	-	-	-	-	-	-	276	333	-	310	365	-	
Stage 2	-	-	-	-	-	-	-	569	362	-	521	333	-	
Platoon blocked, %			-	-		-	-							
Mov Cap-1 Maneuver	587	587	-	-	739	-	-	95	71	549	101	72	566	
Mov Cap-2 Maneuver	-	-	-	-	-	-	-	95	71	-	101	72	-	
Stage 1	-	-	-	-	-	-	-	266	321	-	299	364	-	
Stage 2	-	-	-	-	-	-	-	554	361	-	500	321	-	
Approach	EB				WB			NB			SB			
HCM Control Delay, s	0.2				0			39.9			31.2			
HCM LOS								E			D			
Minor Lane/Major Mvm	NBLn1	EBL	EBT	EBR	WBL	WBT	WBR	NBLn1	EBL	EBT	EBR	WBL	WBT	WBR
Capacity (veh/h)	114	587	-	-	739	-	-	162	114	587	-	-	739	-
HCM Lane V/C Ratio	0.095	0.035	-	-	0.003	-	-	0.154	0.095	0.035	-	-	0.003	-
HCM Control Delay (s)	39.9	11.4	-	-	9.9	-	-	31.2	39.9	11.4	-	-	9.9	-
HCM Lane LOS	E	B	-	-	A	-	-	D	E	B	-	-	A	-
HCM 95th %tile Q(veh)	0.3	0.1	-	-	0	-	-	0.5	0.3	0.1	-	-	0	-

Intersection

Int Delay, s/veh 0.4

Movement EBL EBR NBL NBT SBT SBR

Lane Configurations 

Traffic Vol, veh/h 13 18 11 665 573 7

Future Vol, veh/h 13 18 11 665 573 7

Conflicting Peds, #/hr 0 0 0 0 0 0

Sign Control Stop Stop Free Free Free Free

RT Channelized - None - None - None

Storage Length 0 50 100 - - -

Veh in Median Storage0# - - 0 0 -

Grade, % 0 - - 0 0 -

Peak Hour Factor 92 92 92 92 92 92

Heavy Vehicles, % 2 2 2 2 2 2

Mvmt Flow 14 20 12 723 623 8

Major/Minor Minor2 Major1 Major2

Conflicting Flow All1013 316 631 0 - 0

Stage 1 627 - - - - -

Stage 2 386 - - - - -

Critical Hdwy 6.84 6.94 4.14 - - -

Critical Hdwy Stg 1 5.84 - - - - -

Critical Hdwy Stg 2 5.84 - - - - -

Follow-up Hdwy 3.52 3.32 2.22 - - -

Pot Cap-1 Maneuve235 680 947 - - -

Stage 1 495 - - - - -

Stage 2 656 - - - - -

Platoon blocked, % - - -

Mov Cap-1 Maneuve232 680 947 - - -

Mov Cap-2 Maneuve358 - - - - -

Stage 1 489 - - - - -

Stage 2 656 - - - - -

Approach EB NB SB

HCM Control Delay,12.6 0.1 0

HCM LOS B

Minor Lane/Major Mvmt NBL NBT EBLn1 EBLn2 SBT SBR







Capacity (veh/h) 947 - 358 680 - -

HCM Lane V/C Ratio 0.013 -0.039 0.029 - -

HCM Control Delay (s) 8.8 - 15.5 10.5 - -

HCM Lane LOS A - C B - -

HCM 95th %tile Q(veh) 0 - 0.1 0.1 - -

Intersection							
Int Delay, s/veh	0.2						
Movement	EBU	EBL	EBT	WBT	WBR	SBL	SBR
Lane Configurations							
Traffic Vol, veh/h	1	2	1243	1115	1	10	7
Future Vol, veh/h	1	2	1243	1115	1	10	7
Conflicting Peds, #/hr	0	0	0	0	0	0	0
Sign Control	Free	Free	Free	Free	Free	Stop	Stop
RT Channelized	-	-	None	-	None	-	None
Storage Length	-	100	-	-	-	0	-
Veh in Median Storage, #	-	-	0	0	-	0	-
Grade, %	-	-	0	0	-	0	-
Peak Hour Factor	92	92	92	92	92	92	92
Heavy Vehicles, %	2	2	2	2	2	2	2
Mvmt Flow	1	2	1351	1212	1	11	8
Major/Minor	Major1		Major2		Minor2		
Conflicting Flow All	886	1213	0	-	0	1759	607
Stage 1	-	-	-	-	-	1213	-
Stage 2	-	-	-	-	-	546	-
Critical Hdwy	5.64	5.34	-	-	-	5.74	7.14
Critical Hdwy Stg 1	-	-	-	-	-	6.64	-
Critical Hdwy Stg 2	-	-	-	-	-	6.04	-
Follow-up Hdwy	2.32	3.12	-	-	-	3.82	3.92
Pot Cap-1 Maneuver	508	308	-	-	-	126	377
Stage 1	-	-	-	-	-	179	-
Stage 2	-	-	-	-	-	497	-
Platoon blocked, %			-	-	-		
Mov Cap-1 Maneuver	353	353	-	-	-	125	377
Mov Cap-2 Maneuver	-	-	-	-	-	156	-
Stage 1	-	-	-	-	-	178	-
Stage 2	-	-	-	-	-	497	-
Approach	EB		WB		SB		
HCM Control Delay, s	0		0		24.2		
HCM LOS					C		
Minor Lane/Major Mvmt	EBL	EBT	WBT	WBR	SBLn1		
Capacity (veh/h)	353	-	-	-	206		
HCM Lane V/C Ratio	0.009	-	-	-	0.09		
HCM Control Delay (s)	15.3	-	-	-	24.2		
HCM Lane LOS	C	-	-	-	C		
HCM 95th %tile Q(veh)	0	-	-	-	0.3		



PSOMAS

Balancing the Natural and Built Environment

www.Psomas.com

Attachment: E

[Click here to return to the agenda.](#)

Responses to Comments on Draft Subsequent Initial Study/Mitigated Negative Declaration

Stanton Town Center Specific Plan Project

SCH No. 2023110397

Prepared for

City of Stanton
Community & Economic Development Department
7800 Katella Avenue
Stanton, California 90680
Contact: Crystal Landavazo, Community & Economic Development
Director

Prepared by

Psomas
5 Hutton Centre Drive, Suite 300
Santa Ana, California 92707
Contact: Alia Hokuki, AICP

January 9, 2024

TABLE OF CONTENTS

<u>Section</u>	<u>Page</u>
1.0 Introduction and Summary	1-1
1.1 Introduction.....	1-1
1.2 Proposed Development.....	1-1
2.0 List of Commenters.....	2-1
3.0 Responses to Comments	3-1
3.1 State Agencies	3-1
3.2 Regional/Local Agencies	3-19
4.0 Revisions As Part of The Final Subsequent IS/MND	4-1
4.1 Revisions to the Draft Subsequent IS/MND	4-1
4.1.1 Section 4.9, hazards and hazardous materials	4-1
4.1.2 Section 4.17, Transportation	4-2

This page intentionally left blank.

1.0 INTRODUCTION AND SUMMARY

1.1 INTRODUCTION

The purpose of this document is to present public comments and responses to those comments received on the Draft Subsequent Initial Study/Mitigated Negative Declaration (Draft Subsequent IS/MND) for the Stanton Town Center Specific Plan Project (State Clearinghouse Number 2023110397). The City of Stanton, as the Lead Agency, has evaluated all substantive comments and has prepared written responses. In accordance with the California Environmental Quality Act (CEQA) Guidelines (Title 14 California Code of Regulations [CCR] Section 15074[b]), the decision-making body of the Lead Agency must consider the Subsequent IS/MND and comments received before approving the Project. This document, which will be provided to the City Council, as the decision-making body, has been prepared in accordance with CEQA and represents the independent judgment of the Lead Agency.

In accordance with the State CEQA Guidelines, Section 15073, the Draft Subsequent IS/MND was circulated for a 30-day public review and comment period beginning on November 15, 2023 and ending on December 14, 2020. Additionally, the Draft Subsequent IS/MND was available at the City of Stanton website. During the public review period, the City received a total of three comment letters from State and regional/local agencies on the Draft Subsequent IS/MND. Written responses have been prepared to all comments received during the comment period and are included in Section 3.0 of this document.

The Final Subsequent IS/MND consists of three documents: (1) the Draft Subsequent IS/MND; (2) the Technical Appendices; and (3) the Responses to Comments document. The Responses to Comments document includes four sections: Section 1.0, provides the introduction; Section 2.0 provides a list of commenters on the Draft Subsequent IS/MND; Section 3.0 provides responses to environmental comments received on the environmental document; and Section 4.0 includes the revisions to the text of the Draft Subsequent IS/MND.

1.2 PROPOSED DEVELOPMENT

The approximate 156.9-acre Project site is in the northern portion of the City of Stanton, which is generally situated south of the cities of Anaheim and Buena Park, west of Garden Grove, and north of Westminster. The Specific Plan area is generally bounded by Cerritos Avenue to the north, Dale Avenue to the east, Katella Avenue to the south, and Rose Street to the west. Existing land uses surrounding the Specific Plan area include a mix of small commercial centers along Beach Boulevard; single-family and multi-family residential uses to the north; a Southern California Edison (SCE) substation and industrial uses to the east; industrial and commercial uses, including ORCO Block and Hardscape and a shopping center anchored by Food 4 Less, to the south; single- and multi-family residential uses to the west; and Stanton City Hall, Stanton Library, and an Orange County Sheriff Substation to the southwest.

The proposed Town Center Specific Plan is intended to improve, enhance, and supplement the land uses within the Specific Plan area by creating a mixed-use, pedestrian-friendly environment. The Project proposes an increase of 139 multi-family dwelling units, excluding accessory dwelling units (ADUs) located on single-family properties. Additionally, with the Project, the Beach Boulevard corridor would be transformed into a mixed-use and pedestrian-friendly community while protecting the existing single-family uses. New gateways are required for corner properties, and opportunities would be created along Beach Boulevard at its intersections with Cerritos Avenue and Katella Avenue to identify the arrival into the Stanton Town Center. The Specific Plan will include policies, guidelines and standards designed to sustain the vision for the Town Center Specific Plan and ensure that future projects stay consistent with the goals and objectives and maintain the intended image for the area.

While the Specific Plan area would increase residential multifamily units, retail/commercial, and light industrial uses through new development and redevelopment, it should be noted that, the Subsequent IS/MND analyzes the potential impacts of the additional 139 multi-family dwelling units only. The existing General Plan for the City of Stanton allows for a total of 1,399 multi-family units within the Town Center Specific Plan area. Since 2008, 4 units have been built, resulting in a remaining capacity of 1,395 multi-family units. The Town Center Specific Plan would allow for an additional 139 units, increasing the remaining capacity to 1,534 multi-family units. The 2008 General Plan Environmental Impact Report (EIR) analyzed the potential impacts emanating from development of 1,399 units. As such, only the additional 139 units are the topic of the environmental analysis in the Subsequent IS/MND.

2.0 LIST OF COMMENTERS

The following is a list of commenters that submitted written comments on the Draft Subsequent IS/MND. The comments included written correspondence. The comments are listed chronologically and numbered. The responses have been prepared to match the bracketing on the comment letters. Each comment letter is followed by responses to address the comments. The comment letters and responses are included in Section 3.0 of this document.

No.	Commenter	Date of Correspondence	Page Number
<i>State Agencies</i>			
1	Department of Transportation, District 12 (DOT)	December 13, 2023	3-3
2	Department of Toxic Substances Control (DTSC)	December 14, 2023	3-11
<i>Local and Regional Agencies</i>			
3	Orange County Transportation Authority (OCTA)	December 13, 2023	3-21

This page intentionally left blank.

3.0 RESPONSES TO COMMENTS

The City's responses to comments received on the Draft Subsequent IS/MND are provided below. The responses are numbered to match the bracketing on the comment letter. Comment letters received are categorized by State agencies and regional/local agencies. Within each category, the responses are provided chronologically.

3.1 STATE AGENCIES

Two comment letters were received from the State agencies. The comment letters are listed below:

- Department of Transportation, District 12 (DOT)—December 13, 2023
- Department of Toxic Substances Control (DTSC)—December 14, 2023

This page intentionally left blank.

Letter 1

CALIFORNIA STATE TRANSPORTATION AGENCY

GAVIN NEWSOM, GOVERNOR

California Department of Transportation

DISTRICT 12
 1750 East 4th Street, Suite 100 | SANTA ANA, CA 92705
 (657) 328-6000 | FAX (657) 328-6522 TTY 711
<https://dot.ca.gov/caltrans-near-me/district-12>



December 13, 2023

Irving Anaya
 City of Stanton
 7800 Katella Avenue
 Stanton, CA 90860

File: LDR/CEQA
 SCH#2023110397
 LDR LOG #2023-02426
 SR-22, SR-39

Dear Mr. Anaya

Thank you for including the California Department of Transportation (Caltrans) in the review of the Stanton Town Center Specific Plan Mitigated Negative Declaration (MND). The proposed Town Center Specific Plan, comprised of 156.9 acres, is intended to improve, enhance, and supplement the land uses within the Specific Plan area by creating a mixed-use, pedestrian-friendly environment. The Project proposes an increase of 139 multi-family dwelling units, excluding accessory dwelling units located on single-family properties. While the Specific Plan area would increase residential multifamily units, retail/commercial, and light industrial uses through new development and redevelopment, the Subsequent MND analyzes the potential impacts of the additional 139 multi-family dwelling units only. Additionally, the Beach Boulevard corridor would be transformed into a mixed-use and pedestrian-friendly community while protecting the existing single-family uses. New gateways are required for corner properties, and opportunities would be created along Beach Boulevard at its intersections with Cerritos Avenue and Katella Avenue to identify the arrival into the Stanton Town Center. The Specific Plan will include policies, guidelines and standards designed to sustain the vision for the Stanton Town Center. The nearest state facility to the project site are SR-22 and SR-39.

DOT-1

The mission of Caltrans is to provide a safe and reliable transportation network that serves all people and respects the environment. Caltrans is a responsible agency on this project and has the following comments:

DOT-2

1. Please conduct a queue analysis from the SR-22 EB and WB off ramps at Beach Boulevard based on the 95-percentile queue. The analysis needs to demonstrate that the off ramps will have the sufficient vehicular storage and will be able to accommodate the additional trips.

DOT-3

"Provide a safe and reliable transportation network that serves all people and respects the environment"

Mr. Irving Anaya
December 13, 2023
Page 2

2. Project must conform with standards set forth in the Caltrans Highway Design Manual for all facilities within State right of way, including ADA accessibility standards or receive approval for deviations. Project must conform to procedures set forth in the Caltrans Project Delivery Procedures manual. Project will coordinate with Caltrans projects in all stages of development, including Middle Mile Broadband Initiative and potential relinquishment proposal.

DOT-4

3. In addition to the proposed Class II bikeway on Katella and Dale and Class I on the Stanton Storm Channel and former Pacific Electric Railroad, consider separated infrastructure such as Class IV bikeways where feasible along major streets connecting residents to transit and job centers (for example, along Katella, Beach, and Cerritos). Please work with adjacent cities and regional entities (i.e., where it concerns SR-39, consult Caltrans) from inception to completion on any cross-jurisdictional complete streets projects. Working with local and regional partners may produce a stronger, more integrated network of active transportation in the area, thus lowering greenhouse gas emissions and reducing traffic congestion, among other benefits.

DOT-5

4. Please consider Caltrans DIB 89-02 (<https://dot.ca.gov/-/media/dot-media/programs/design/documents/dib-89-02-final-a11y.pdf>) when designing and implementing Class IV bikeways; consider HDM 1003.1 ([CHAPTER 1000](https://www.dot.ca.gov/hdm/1000%20Design%20Manual/CHAPTER%201000.pdf) ([ca.gov](https://www.dot.ca.gov/hdm/1000%20Design%20Manual/CHAPTER%201000.pdf))) when designing Class I bikeways. For additional guidance on proposed bike parking, see "Essentials of Bike Parking" guidance created by the Association of Pedestrian and Bicycle Professionals (link to online PDF: <https://www.apbp.org/Publications>). For resources to ensure local and regional connectivity, please review OC Active https://www.octa.net/pdf/OC_ACTIVE_REPORT_2019-12-23.pdf. In addition, OC Bikeway Report (West/Central) proposes a network of bicycle infrastructure in the project area, including a major Class I corridor utilizing the Pacific Electric RR Right of Way. <https://octa.net/pdf/OCTAD12%20Report12-31-2013.pdf> (pdf pg. 22)

DOT-6

5. Caltrans supports the design of Complete Streets that include high-quality pedestrian, bicycle, and transit facilities that are safe and comfortable for users of all ages and abilities. In addition to bicycle parking, consider enhancements such as pedestrian-oriented LED lighting, wayfinding signage, and comfortable connections to nearby active transportation and/or transit facilities. Complete Streets improvements also promote regional connectivity, improve air quality,

DOT-7

"Provide a safe and reliable transportation network that serves all people and respects the environment"

Mr. Irving Anaya
December 13, 2023
Page 3

reduce congestion, promote improved first-/last-mile connections, and increase safety for all modes of transportation. Continue to incorporate Complete Streets in project development.

DOT-7

6. Consider encouraging or incentivizing the use of transit among both construction workers of the proposed development and future employees. Increasing multimodal transportation will lead to a reduction to congestion, Vehicle Miles Traveled, and improve air quality.

DOT-8

7. Ensure that truck parking, ingress and egress, and staging will not interfere with vehicle parking, pedestrian paths, or bicycle lanes/bicycle parking.

DOT-9

8. Establish freight pick up & drop off times that do not coincide with peak commute hours to reduce passenger vehicle conflicts and congestion for freight. Consider designating on-street freight-only parking and delivery time windows so trucks will not resort to double parking, thus causing street traffic congestion.

DOT-10

9. For the additional 139 multifamily residential units proposed, consider how many individual packages will be delivered daily to individual residences. Amazon lockers or an equivalent shared drop-off location can help reduce the amount of driving done by delivery trucks and can increase the efficiency of deliveries.

DOT-11

10. Work with local partners and community representatives to mitigate any truck traffic routing onto residential streets or conflicting with other road users, including and especially bicyclists and pedestrians.

DOT-12

11. Caltrans firmly embraces racial equity, inclusion, and diversity. These values are foundational to achieving our vision of a cleaner, safer, and more accessible and more connected transportation system. Please consider including a discussion on equity in the environmental document.

DOT-13

12. Any work performed within Caltrans right of way (R/W) will require discretionary review and approval by Caltrans and an encroachment permit will be required for any work within the Caltrans R/W prior to construction. Prior to submitting to Caltrans Permit's branch, applicant should fill out Applicant's Checklist to Determine Applicable Review Process (QMAP List) Form TR-0416 to determine if project oversight/coordination with Caltrans Project Manager is needed.

DOT-14

"Provide a safe and reliable transportation network that serves all people and respects the environment"

Mr. Irving Anaya
December 13, 2023
Page 4

Applicant must submit a signed Standard Encroachment Permit application form TR-0100 along with a deposit payable to Caltrans. Deposit amount will be dependent on when the application is submitted. Public corporations are legally exempt from encroachment permit fees. Please note that all utility work should be disclosed prior to permit submittal, and utility companies are to apply for separate permits for their corresponding work.

DOT-14

Please continue to coordinate with Caltrans for any future developments that could potentially impact State transportation facilities. If you have any questions, please do not hesitate to contact Maryam Molavi, at Maryam.Molavi@dot.ca.gov.

DOT-15

Sincerely,



Scott Shelley
Branch Chief – Local Development Review/Climate Change/Transit
District 12

"Provide a safe and reliable transportation network that serves all people and respects the environment"

Letter 1: Department of Transportation, District 12

Comment Letter Dated December 13, 2023

- DOT-1 The comment reiterates the Project description. No response is required.
- DOT-2 The comment regarding the mission of Caltrans for a safe and reliable transportation network is noted. Caltrans is a responsible agency on the Project. No further response is required.
- DOT-3 The comment regarding conducting a queue analysis is noted. Although the traffic study provides a preliminary analysis for the full buildout of the Specific Plan area, the Subsequent IS/MND only analyzes the potential impacts of the additional 139 multifamily dwelling units. The proposed 139 multifamily units are expected to generate 71 peak hour trips. Given the trip distribution, approximately 21 trips would travel to/from the south on Beach Boulevard and not all those trips would necessarily use the interchange at SR-22. Therefore, the study area was limited and does not include Caltrans intersections at this time. When future projects within the Specific Plan area are proposed, further studies may be required, and the Beach Boulevard/SR-22 ramp intersection may be evaluated at that time.
- DOT-4 The Project will be consistent with, or seek approval for deviation from, Caltrans Highway Design Manual standards—including ADA standards—for all facilities within State right-of-way, as appropriate. Additionally, the Project will comply with procedures in the Caltrans Project Delivery Procedures manual and will coordinate with Caltrans projects in all stages, including Middle Mile Broadband Initiative and potential relinquishment proposal.
- DOT-5 The comment regarding working with local and regional partners on any cross-jurisdictional complete streets projects is noted and will be forwarded to the decision makers. It should be recognized that while the comment pertaining to separated infrastructure such as Class IV bikeways along major streets is noted, and the City appreciates benefits of connecting residents to transit and job centers, incorporating Class IV bikeways along roadways such as Katella Avenue, Beach Boulevard, and Cerritos Street is beyond the scope of the proposed Stanton Town Center Specific Plan Project at this time.
- DOT-6 The comment providing resources pertaining to Class IV bikeways, Class I bikeways, bike parking, Association of Pedestrian and Bicycle Professionals, and network of bicycle infrastructure is noted and will be forwarded to the decision makers. No further response is required.
- DOT-7 The comment regarding incorporating multi-modal (pedestrian, bicycle, and transit) facilities and complete streets, which promote regional connectivity, improve air quality, reduce congestion, promote improved first-/last-mile connections is noted and will be forwarded to the decision makers.

As discussed in the Transportation section of the Subsequent IS/MND, the Stanton Town Center Specific Plan Project, is planned as a mixed-use neighborhood that blends existing uses with new development, maximizes access to existing transit opportunities, and includes a pedestrian and bicycle transportation network. The Specific Plan also incorporates conceptual future transit opportunities into its design, while ensuring that the success of the multi-modal network does not depend on the completion or final details of potential future transit opportunities.

The Stanton Town Center Specific Plan incorporates a “complete streets” approach that prioritizes creation of a true multi-modal transportation system that creates new connections throughout the Specific Plan area. Circulation enhancements are envisioned throughout the Specific Plan area to facilitate multi-modal connectivity and increase pedestrian safety. Design features include, but are not limited to, pavement enhancements such as textured and/or colored concrete or pavers; pedestrian built-out crossings to increase pedestrian visibility; wayfinding signage; new crossings for pedestrians and bicyclists; and short- and long-term bicycle parking.

Additionally, as part of future enhancements, a potential trail is proposed along the existing east-west rail corridor traversing the Specific Plan area. This potential future trail is to connect to another potential trail along the Stanton Storm Channel, which would also provide connectivity to the northeastern portion of the Project site. Court Avenue is also envisioned to include additional pedestrian enhancements, including a future connection across the east-west rail corridor. The pedestrian-focused enhancements along Court Avenue from Katella Avenue to Main Street, will increase connectivity between the southern and northern portions of the Specific Plan Area.

In terms of transit, the Specific Plan area is served by OCTA bus routes. A potential future transit station is identified on the OCTA property located along Beach Boulevard. This transit center could connect users of a potential future light-rail along the former Pacific Electric rail corridor to the multi-modal network within the Specific Plan area.

Lastly, the Stanton Town Center Specific Plan promotes bicycling as a means of mobility. As indicated above, as part of intersection improvements, new crossings are planned for pedestrian and bicyclists. The Specific Plan recognizes the needs of bicycle users and aims to create a safe bicycle network. Thus, considering the proposed enhancements and design guidelines promoting multi-modal circulation, the Project would be in compliance with Caltrans vision.

DOT-8 Please refer to Response DOT-7, above. Considering the availability of public transportation in the area, construction workers and future employees may choose to use transit, as convenient. Also, the comment regarding the benefits of multi-modal transportation in reducing congestion, Vehicle Miles Traveled

(VMT), and improving air quality is noted and will be forwarded to the decision makers.

- DOT-9 The comment regarding activities (truck parking, ingress and egress, and staging) during construction that could interfere with multi-modal circulation and parking is noted and will be forwarded to the decision makers. As discussed in the Transportation section of the Subsequent IS/MND, during demolition and construction activities of future projects, provisions would be in place, including but not limited to, staging construction equipment on the site; avoiding blocking the roadways surrounding the Project site; and maintaining fire/emergency access to the site to avoid impacts to existing circulation and parking. Further, to minimize any potential disruptions on the local circulation system and to facilitate the movement of construction traffic, it is assumed that the City would require implementation of a construction management plan, which is provided as regulatory requirement in the Transportation section.
- DOT-10 The comment regarding establishing freight pick up and drop off times to avoid congestion is noted. However, it should be recognized that the Project is not proposing any industrial uses that are not already allowed. As such, no additional freight is anticipated in the area that would result in potential conflicts with vehicular traffic and result in congestion. Thus, establishing on-street freight-only parking and delivery times would be speculative.
- DOT-11 The comment regarding delivery of packages to future residences and provision of shared drop-off locations, is noted and will be forwarded to the decision makers. While the City appreciates the efficiency of deliveries, provided that the Project is a Specific Plan, and no development project is proposed at this time, it may be speculative to determine the number of individual packages that will be delivered and/or lockers and shared drop off locations.
- DOT-12 Please refer to Response DOT-9, above.
- DOT-13 The comment regarding racial equity, inclusion, and diversity is noted and forwarded to the decision makers. While the City is committed to the same values, the request to include a discussion on equity is beyond the scope of a CEQA document. As such, the Subsequent IS/MND is not required and cannot be modified to discuss and/or identify any potential issues pertaining to equity.
- DOT-14 The comment regarding requirement for discretionary review and approval by Caltrans and an encroachment permit for any work within Caltrans right-of-way is noted. Future applicants will be aware of the application process in obtaining necessary approval and permits, as appropriate. The requirement for separate permits for utility work is also noted. No further response is required.
- DOT-15 The comment regarding coordination with Caltrans for future developments is noted and forwarded to the decision makers. No further response is required.

This page intentionally left blank



Department of Toxic Substances Control

Meredith Williams, Ph.D., Director
8800 Cal Center Drive
Sacramento, California 95826-3200

Letter 2



Gavin Newsom
Governor

SENT VIA ELECTRONIC MAIL

December 14, 2023

Irving Anaya
Senior Planner
City of Stanton
7800 Katella Avenue
Stanton, CA 90860
ianaya@stantonca.gov

RE: MITIGATED NEGATIVE DECLARATION (MND) FOR THE STANTON TOWN
CENTER SPECIFIC PLAN, DATED NOVEMBER 15, 2023 STATE
CLEARINGHOUSE # [2023110397](#)

Dear Irving Anaya,

The Department of Toxic Substances Control (DTSC) received a MND for the Stanton Town Center Specific Plan (Project). The proposed Project comprised of 156.9 acres, is intended to improve, enhance, and supplement the land uses within the Specific Plan area by creating a mixed-use, pedestrian-friendly environment. The Project proposes an increase of 139 multi-family dwelling units, excluding accessory dwelling units located on single-family properties. While the Specific Plan area would increase residential multifamily units, retail/commercial, and light industrial uses through new development and redevelopment, the Subsequent MND analyzes the potential impacts of the additional 139 multi-family dwelling units only. Additionally, the Beach Boulevard corridor would be transformed into a mixed-use and pedestrian-friendly community while protecting the existing single-family uses. New gateways are required for corner

DTSC-1

Irving Anaya
December 14, 2023
Page 2

properties, and opportunities would be created along Beach Boulevard at its intersections with Cerritos Avenue and Katella Avenue to identify the arrival into the Stanton Town Center. The Specific Plan will include policies, guidelines and standards designed to sustain the vision for the Stanton Town Center.

DTSC-1

DTSC has identified that this project may affect multiple sites within the project boundaries therefore, based on our project review, we request the consideration of the following comments:

DTSC-2

1. The proposed project encompasses multiple active and nonactive mitigation and clean-up sites where DTSC has conducted oversight that may be impacted as a result of this project. This may restrict what construction activities are permissible in the proposed project areas in order to avoid any impacts to human health and the environment.

DTSC-3

2. Due to the broad scope of the project, DTSC is unable to determine all of the locations of the proposed project site, whether they are listed as having documented contamination, land use restrictions, or whether there is the potential for the project site to be included on a list of hazardous materials sites compiled pursuant to Government Code Section 65962.5. DTSC recommends providing further information on the project site and areas that may fall under DTSC's oversight within the project area. Please review the [City of Stanton's project area](#) in [EnviroStor](#), DTSC's public-facing database.

DTSC-4

3. The Hazardous and Hazardous Material Section 4.9 includes properties that are currently undergoing an environmental cleanup with DTSC oversight. The two properties, the Former [Quicksand](#) property at 8358 Standustrial St. and [All Metals Processing Company](#) at 8401 Standustrial St., had historical releases of hazardous materials and hazardous waste to subsurface soils, groundwater, airborne dust particulate matter, and rain surface runoff. These two properties will not likely be suitable for residential use or for purposes involving

DTSC-5

Irving Anaya
December 14, 2023
Page 3

sensitive population such as a hospital, school, and daycare even after oversight of the environmental cleanup is completed. DTSC recommends that the City of Stanton consult with DTSC on any redevelopment involving residential use or use with sensitive population at these two locations and adjacent properties.

DTSC-5

DTSC believes the City of Stanton must address these comments to determine if any significant impacts under the California Environmental Quality Act (CEQA) will occur and, if necessary, avoid significant impacts under CEQA. DTSC recommends the department connect with our unit if any hazardous waste projects managed or overseen by DTSC are discovered.

DTSC-6

DTSC appreciates the opportunity to comment on the Stanton Town Center Specific Plan. Thank you for your assistance in protecting California's people and environment from the harmful effects of toxic substances. If you have any questions or would like any clarification on DTSC's comments, please respond to this letter or via [email](#) for additional guidance.

DTSC-7

Sincerely,



Dave Kereazis
Associate Environmental Planner
HWMP - Permitting Division – CEQA Unit
Department of Toxic Substances Control
Dave.Kereazis@dtsc.ca.gov

Irving Anaya
December 14, 2023
Page 4

cc: (via email)

Governor's Office of Planning and
Research State Clearinghouse
State.Clearinghouse@opr.ca.gov

Tamara Purvis
Associate Environmental Planner
HWMP – Permitting Division - CEQA Unit
Department of Toxic Substances Control
Tamara.Purvis@dtsc.ca.gov

Scott Wiley
Associate Governmental Program Analyst
HWMP – Permitting Division - CEQA Unit
Department of Toxic Substances Control
Scott.Wiley@dtsc.ca.gov

Nicholas Ta
Senior Environmental Scientist – Supervisor
SMRP – Cleanup Program
Department of Toxic Substances Control
Nicholas.Ta@dtsc.ca.gov

Letter 2: Department of Toxic Substances Control**Comment Letter Dated December 14, 2023**

- DTSC-1 The comment reiterates the Project description. No response is required.
- DTSC-2 The comment indicates that the Project may affect multiple sites within the Specific Plan area, as such DTSC requests consideration of their comments. The comment is noted, and responses are provided, below.
- DTSC-3 The comment refers to active and nonactive mitigation and clean-up sites within the Project area that may be impacted by the Project. To avoid potential impacts related to health and the environment, the comment adds, construction activities may be restricted within the Project area. The comment is noted and will be forwarded to the decision makers.

The discussion in Section 4.9, Hazards and Hazardous Materials, of the Subsequent IS/MND, under Threshold (d), identifies that *The EDR Radius Map™ Report with GeoCheck®: City of Stanton Town Center Specific Plan Project, Katella/Cerritos Avenue, Stanton, CA 90680 (Inquiry Number 6680025.2s)*, was prepared for the proposed Project by Environmental Data Resources (EDR) (2021). The report was prepared based on a one-mile radius of the Project site and consists of a search of federal, State, local, tribal, and other databases. The discussion discloses that eight Envirostor listings were reported within the one-mile radius, three of which are within the Specific Plan area. Additionally, the Leaking Underground Storage Tank (LUST) database, as provided by EDR, has disclosed that there are 56 LUST sites within an approximately 0.5-mile radius, 6 of which are located within the Specific Plan area.

However, the analysis in the Subsequent IS/MND determined that while development within the Specific Plan area may include redevelopment of one of these reported Envirostor and LUST regulatory properties in the future—no development project is proposed at this time—implementation of the proposed mitigation measure (MM HAZ-1) would ensure that all new development on the said sites involving hazardous materials or waste, prepare a Phase I Environmental Site Assessment (ESA) prior to future actions for land acquisition, demolition, and/or construction. It was concluded that potential impacts would be less than significant with implementation of MM HAZ-1, which is included below:

MM HAZ-1 *A formal Phase I Environmental Site Assessment (ESA) shall be prepared for a future project on any of the six Leaking Underground Storage Tank (LUST) sites within the Stanton Town Center Specific Plan area. The Phase I ESA shall be prepared in accordance with American Society for Testing and Materials (ASTM) Standard Practice E 1527-05 or the*

Standards and Practices for All Appropriate Inquiry (AAI), prior to any land acquisition and/or construction activities. The Phase I ESA shall identify specific Recognized Environmental Conditions (RECs), which may require further sampling/remedial activities by a qualified hazardous materials consultant with Phase II/site characterization and remedial experience prior to land acquisition, demolition, and/or construction.

DTSC-4 The comment indicates that DTSC cannot determine all locations within the Project area with documented contamination, land use restrictions, or if included on a list of hazardous materials sites. DTSC requests additional information on sites that may fall under DTSC's oversight within the Project area. The comment is noted and will be forwarded to the decision makers.

As discussed above and included in Appendix B of the Subsequent IS/MND, *The EDR Radius Map™ Report with GeoCheck* (2021) prepared for the proposed Project, includes search parameters based on a one-mile radius of the Project site and consists of a search of federal, State, local, tribal, and other databases. The complete list of databases and additional information regarding the identified sites can be found in Appendix C of the Subsequent IS/MND. Three of the eight Envirostor listings are within the Project area. Those three locations are included in the Subsequent IS/MND and provided below. An updated search of the EnviroStor database, using the "City of Stanton" Project area, was conducted, and additional information to the three locations is hereby incorporated on page 4-64 (Threshold "d"), in Section 4.9, Hazards and Hazardous Materials, of the Subsequent IS/MND (deleted text is shown in ~~red strikethrough~~ while new text is shown in *red italics*):

- *All Metals Processing (ESTOR/EPA ID 30340041)/ All Metals Processing Co. of Orange Co. (ESTOR/EPA ID 71002315), 8401 Standustrial Street/Avenue. The Program Type is Historical and Tiered Permit. The Status is "Refer: Other Agency" and "Active."* Last reported activities listed in the EDR Report include a Supplemental Site Investigation Workplan on November 3, 2020, and a Monitoring Report on March 8, 2021. The EDR Report also indicates that a Corrective Measures Study Report, Remedial Action Completion Plan, and a Remedy Selection and Statement of Basis are due in 2023. Additionally, the EDR Report identifies that a Land Use Restriction document is due in 2024.
- *Dichem Dresser/Calla Chemical (ESTOR/EPA ID 30280009), 8100 Electric Avenue. The Program Type is Tiered Permit. The Status is ~~unknown and references~~ "Refer: Other Agency".*
- *Quicksand (ESTOR/EPA ID 70000085), 8358 Standustrial Street. The Program Type is Voluntary Cleanup. The Status is "Aactive." Last*

reported activity in the EDR report is a Remedial Investigation/Feasibility Study on March 29, 2021. A Site Characterization Report was due in 2021, but no additional information about this characterization report is provided in the EDR Report.

Further, the following EnviroStor listing was identified within 0.765 mile from the Project area. The additional listing is hereby incorporated on page 4-65 (Threshold “d”), in Section 4.9, Hazards and Hazardous Materials, of the Subsequent IS/MND (deleted text is shown in ~~red strikethrough~~ while new text is shown in *red italics*):

- *Basic Electronics, Inc. (ESTOR/EPA ID 71002748), 11762 Wester Avenue O. The Program Type is Tiered Permit. The Status is “No Further Action.”*

The above revisions do not require recirculation of the Subsequent IS/MND under CEQA Guidelines Section 15073.5(c)(4).

Additionally, the LUST database, as provided by EDR, disclosed that 56 LUST sites exist within approximately 0.5 mile of the Project area, six of which are within the Project area. The six sites are included in the IS/MND and provided below:

- *Santa Ana Regional W, 10632 Beach Blvd.* Status is Open – Site Assessment. Facility Status is Preliminary Site Assessment Underway
- *California Shipping, 8151 Electric Avenue.* Status is Complete- Case Closed. Facility Status is Pollution Characterization
- *California Comfort V, 8130 Electric Avenue.* Status is Complete- Case Closed. Facility Status is Pollution Characterization
- *Abel Concrete, 8251 Katella Avenue.* Status is Complete – Case Closed. Facility Status is Preliminary Site Assessment Underway
- *G&M Oil Co #50; 10961 Beach Blvd.* Status is Open- Site Assessment.
- *G&M Oil #50, 10961 Beach Blvd.* Facility Status is Pollution Characterization.

Considering no specific projects nor locations are identified at this time, providing additional information may not be feasible. In the future, when specific projects are proposed, the site-specific Phase I ESAs, as required, would identify the potential issues and whether the site fall under DTSC’s oversight.

DTSC-5 The comment references two sites within the Project area that are undergoing environmental cleanup with DTSC oversight. These two properties, Quicksand and All Metals Processing Company are identified, above. The comment adds

that due to the conditions of these two properties, they will not be suitable for residential use or any use involving sensitive population even after the cleanup is completed. DTSC requests that the City consult with them upon future redevelopment of these two sites. The comment is noted and will be forwarded to the decision makers.

As indicate above, no development projects are proposed at this time, but the City concurs that future development on the said properties would need to be considered carefully and coordinated with DTSC to avoid potential impacts to the future sensitive population on these properties.

DTSC-6 The comment regarding potential significant impacts under CEQA and coordination with DTSC is noted and will be forwarded to the decision makers. No further response is required.

DTSC-7 The comment expresses appreciation for the opportunity to comment on the proposed Project. The comment is noted and will be forwarded to the decision makers. No further response is required.

3.2 REGIONAL/LOCAL AGENCIES

One comment letter was received from the local/regional agencies. The comment letter is listed below:

- Orange County Transportation Authority (OCTA)—December 13, 2023

This page intentionally left blank.



Letter 3

AFFILIATED AGENCIES

Orange County
Transit DistrictLocal Transportation
AuthorityService Authority for
Freeway EmergenciesConsolidated Transportation
Service AgencyCongestion Management
Agency

December 13, 2023

Mr. Irving Anaya, Senior Planner
City of Stanton
Community and Economic Development Department
Planning Division
7800 Katella Avenue
Stanton, CA 90630

Via email: ianaya@stantonca.gov

Subject: Notice of Intent (NOI) to adopt a Subsequent Mitigated Negative Declaration for the Stanton Town Center Specific Plan

Dear Mr. Anaya:

Thank you for providing the Orange County Transportation Authority (OCTA) with the Notice of Intent (NOI) to Adopt a Subsequent Mitigated Negative Declaration (IS-MND) regarding the Stanton Town Center Specific Plan. The following comments are provided for you:

OCTA-1

- On page 4-131 and in Exhibit 2-1 (Opportunities and Challenges) of the IS-MND OCTA bus Routes 29 and 50 are depicted. Please add OCTA bus Route 529 to page 4-131 and Exhibit 2-1, as it also serves the project area.

OCTA-2

- On page 3-8 of the Draft Town Center Specific Plan Book, under Section 3.5.1 "Existing Circulation Infrastructure" OCTA bus Routes 29 and 50 are identified to serve the project area. Please also include OCTA bus Route 529 as this route also serves the project area.

OCTA-3

Throughout the development of this project, we encourage communication with OCTA on any matters discussed herein. If you have any questions or comments, please contact me at (714) 560-5907 or at dphu@octa.net.

OCTA-4

Sincerely,

Dan Phu
Manager, Environmental Programs

DP:tc

Orange County Transportation Authority
550 South Main Street / P.O. Box 14184 / Orange / California 92863-1584 / (714) 560-OCTA (6282)

This page intentionally left blank

Letter 3: Orange County Transportation Authority

Comment Letter Dated December 13, 2023

- OCTA-1 The comment expresses appreciation for having received the Notice of Intent (NOI) for the proposed Project. The comment is noted, and no further response is required.
- OCTA-2 The comment indicates that page 4-131 and Exhibit 2-1 of the IS/MND do not identify the additional OCTA bus Route 529 that serves the Project area. The comment is noted, and the discussion is revised for clarification. These revisions do not require recirculation of the Subsequent IS/MND under CEQA Guidelines Section 15073.5(c)(4). The following revisions are hereby incorporated on page 4-131 (under Transit), in Section 4.17, Transportation, of the Subsequent IS/MND (deleted text is shown in ~~red strikethrough~~ while new text is shown in *red italics*):
- Transit
- The Specific Plan area is served by OCTA Routes 29, ~~and~~ 50, *and 529*, as depicted on Exhibit 2-1, Opportunities and Challenges. A potential future transit station is identified on the OCTA property located along Beach Boulevard. This transit center could connect users of a potential future light-rail along the former Pacific Electric rail corridor to the multi-modal network within the Specific Plan Area.
- However, no revisions are necessary to Exhibit 2-1, Opportunities and Challenges in Section 2.0, Project Location and Environmental Setting, of the Subsequent IS/MND. OCTA Routes 29 and 259 follow the same route throughout the Project site, and as no bus route numbers are identified on Exhibit 2-1, the exhibit correctly reflects all OCTA bus routes.
- OCTA-3 The comment requests the above revision to the Draft Town Center Specific Plan. The comment is noted. Please refer to the Town Center Specific Plan.
- OCTA-4 The comment encourages communication with OCTA. The comment is noted and will be forwarded to the decision makers. No further response is required.

This page intentionally left blank

4.0 REVISIONS AS PART OF THE FINAL SUBSEQUENT IS/MND

Revisions have been made to the Draft Subsequent IS/MND based on input received during the public review period and while preparing the responses to comments on the Draft Subsequent IS/MND. The revisions requested do not reflect a substantial change to the Project description, nor would any of the changes result in a new impact or intensification of an impact already identified in the Draft Subsequent IS/MND. The changes are not in response to comments that raise significant environmental issues. Additions to the Draft Subsequent IS/MND are shown in *red italicized* text and deletions are shown in ~~red strikethrough~~ text.

4.1 REVISIONS TO THE DRAFT SUBSEQUENT IS/MND

4.1.1 SECTION 4.9, HAZARDS AND HAZARDOUS MATERIALS

In response to DTSC comment letter pertaining to hazardous materials sites and an updated search of the EnviroStor database, using the “City of Stanton” Project area, was conducted, and the following additional information is hereby incorporated on page 4-64 (Threshold “d”), in Section 4.9, Hazards and Hazardous Materials, of the Subsequent IS/MND (deleted text is shown in ~~red strikethrough~~ while new text is shown in *red italics*):

- *All Metals Processing (ESTOR/EPA ID 30340041)/ All Metals Processing Co. of Orange Co. (ESTOR/EPA ID 71002315), 8401 Standustrial Street/Avenue. The Program Type is Historical and Tiered Permit. The Status is “Refer: Other Agency” and “Active.”* Last reported activities listed in the EDR Report include a Supplemental Site Investigation Workplan on November 3, 2020, and a Monitoring Report on March 8, 2021. The EDR Report also indicates that a Corrective Measures Study Report, Remedial Action Completion Plan, and a Remedy Selection and Statement of Basis are due in 2023. Additionally, the EDR Report identifies that a Land Use Restriction document is due in 2024.
- *Dichem Dresser/Calla Chemical (ESTOR/EPA ID 30280009), 8100 Electric Avenue. The Program Type is Tiered Permit. The Status is ~~unknown and references~~ “Refer: Other Agency”.*
- *Quicksand (ESTOR/EPA ID 70000085), 8358 Standustrial Street. The Program Type is Voluntary Cleanup. The Status is “Aactive.”* Last reported activity in the EDR report is a Remedial Investigation/Feasibility Study on March 29, 2021. A Site Characterization Report was due in 2021, but no additional information about this characterization report is provided in the EDR Report.

Further, the following EnviroStor listing was identified within 0.765 mile from the Project area. The additional listing is hereby incorporated on page 4-65 (Threshold “d”), in Section

4.9, Hazards and Hazardous Materials, of the Subsequent IS/MND (deleted text is shown in ~~red strikethrough~~ while new text is shown in *red italics*):

- *Basic Electronics, Inc. (ESTOR/EPA ID 71002748), 11762 Wester Avenue O. The Program Type is Tiered Permit. The Status is "No Further Action."*

4.1.2 SECTION 4.17, TRANSPORTATION

In response to OCTA comment letter pertaining to OCTA bus Route 529, the following revisions are hereby made to the text of the Subsequent IS/MND under Transit, on page 4-131 of Section 4.17, Transportation, of the Subsequent IS/MND (deleted text is shown in ~~red strikethrough~~ while new text is shown in *red italics*):

Transit

The Specific Plan area is served by OCTA Routes 29, ~~and~~ 50, *and 529*, as depicted on Exhibit 2-1, Opportunities and Challenges. A potential future transit station is identified on the OCTA property located along Beach Boulevard. This transit center could connect users of a potential future light-rail along the former Pacific Electric rail corridor to the multi-modal network within the Specific Plan Area.

Attachment: F

[Click here to return to the agenda.](#)

**Mitigation Monitoring and Reporting Program
Subsequent Initial Study/Mitigated Negative
Declaration to the 2008 General Plan
Environmental Impact Report**

Stanton Town Center Specific Plan Project

SCH No. 2023110397

Prepared for

City of Stanton
Community & Economic Development Department
7800 Katella Avenue
Stanton, California 90680
Contact: Crystal Landavazo

Prepared by

Psomas
5 Hutton Centre Drive, Suite 300
Santa Ana, California 92707
Contact: Alia Hokuki, AICP

January 9, 2024

TABLE OF CONTENTS

<u>Section</u>	<u>Page</u>
1.0 Mitigation Monitoring and Reporting Program	1-1
1.1 Introduction.....	1-1
1.2 Mitigation Monitoring Procedures	1-1
1.3 Mitigation Monitoring and Reporting Program.....	1-1
1.4 Stanton Town Center Specific Plan Project.....	1-2
1.4.1 Project Location.....	1-2
1.4.2 Project Description Summary	1-2

This page intentionally left blank.

1.0 MITIGATION MONITORING AND REPORTING PROGRAM

1.1 INTRODUCTION

In accordance with the requirements of Section 21081.6 of the California Public Resources Code, and as part of its certification of the adequacy of Final Subsequent Mitigated Negative Declaration to the 2008 General Plan Environmental Impact Report (Final Subsequent MND) for the Stanton Town Center Specific Plan Project (Project), the City Council (Council) of the City of Stanton (City) adopts the following Mitigation Monitoring and Reporting Program (MMRP). The Council adopts this MMRP in its capacity as the lead agency for the Final Subsequent MND in accordance with the provisions of the California Environmental Quality Act (CEQA) (California Public Resources Code Section 21000 et seq.), the State CEQA Guidelines (California Code of Regulations, Title 14, Section 15000 et seq.), and the City of Stanton Monitoring Requirements.

1.2 MITIGATION MONITORING PROCEDURES

The principal purpose of the MMRP is to ensure that the Council-approved mitigation measures and development requirements for the adopted Project are reported and monitored to ensure compliance with the measures' requirements. In general, City of Stanton, Community & Economic Development Department is responsible for overseeing implementation and completion of the adopted measures. This includes the review of all monitoring reports, enforcement actions, and document disposition, unless otherwise noted in the MMRP Table. However, the Council retains overall responsibility for verifying implementation of all adopted mitigation measures.

1.3 MITIGATION MONITORING AND REPORTING PROGRAM

The MMRP is provided in tabular format to facilitate effective tracking and documentation of the status of mitigation measures and regulatory requirements. The MMRP Table provides the following monitoring information:

- **Mitigation Measures.** All adopted mitigation measures for the Project from the Final Subsequent IS/MND are included.
- **Regulatory Requirements.** All adopted regulatory requirements for the Project from the Final Subsequent IS/MND are included.
- **Responsible for Implementation.** The Project Applicant or designated representative is the responsible party for implementing the mitigation measures and regulatory requirements, unless noted differently.
- **Timing of Mitigation Measures and Regulatory Requirements.** A time frame is provided for performance of the mitigation measures and regulatory requirements, and the specific action deadline is designed to ensure that impact-related components

do not proceed without establishing that the mitigation measure or regulatory requirement is implemented.

- **Responsibility for Monitoring.** The City Department(s) or other public agency(ies) responsible for overseeing the implementation and completion of mitigation measures and regulatory requirements is listed, unless noted differently.
- **Completion Date.** The dates the mitigation measures and regulatory requirements are completed are to be filled in by the approving/verifying authority at a later date. Upon completion, the MMRP and associated documentation will be kept on file at the City of Stanton, Community & Economic Development Department.

1.4 STANTON TOWN CENTER SPECIFIC PLAN PROJECT

1.4.1 PROJECT LOCATION

The approximate 156.9-acre Project site is in the northern portion of the City of Stanton, which is generally situated south of the cities of Anaheim and Buena Park, west of Garden Grove, and north of Westminster. The Specific Plan area is generally bounded by Cerritos Avenue to the north, Dale Avenue to the east, Katella Avenue to the south, and Rose Street to the west.

Regional access to the Specific Plan area is provided primarily by Beach Boulevard (State Route [SR] 39), which runs in a north-south direction through the Specific Plan area, and Katella Avenue, which runs in an east-west direction south of the Specific Plan area. Beach Boulevard provides direct access to SR 22 to the south and SR 91 to the north, and Katella Avenue provides direct access to Interstate 5 (I-5) to the east.

1.4.2 PROJECT DESCRIPTION SUMMARY

The proposed Town Center Specific Plan, comprised of 156.9 acres, is intended to improve, enhance, and supplement the land uses within the Specific Plan area by creating a mixed-use, pedestrian-friendly environment. The Project proposes an increase of 139 multi-family dwelling units, excluding accessory dwelling units (ADUs) located on single-family properties.

With the Project, the Beach Boulevard corridor would be transformed into a mixed-use and pedestrian-friendly community while protecting the existing single-family uses. New gateways are required for corner properties, and opportunities would be created along Beach Boulevard at its intersections with Cerritos Avenue and Katella Avenue to identify the arrival into the Stanton Town Center. The Specific Plan area would also increase residential multifamily units, retail/commercial, and light industrial uses through new development and redevelopment.

**STANTON TOWN CENTER SPECIFIC PLAN PROJECT
MITIGATION MONITORING AND REPORTING PROGRAM**

Mitigation Measures	Responsible for Implementation	Timing of Mitigation	Responsibility of Monitoring	Completion Date (Signature Required)
AESTHETICS				
<i>Regulatory Requirements</i>				
RR AES-1 Future projects within the Specific Plan area shall comply with Streetscape Light and Exterior Lighting guidelines identified in the Town Center Specific Plan.	Project Applicant/ Developer	Design review	City Planning Division and City Public Works	
RR AES-2 Future projects within the Specific Plan area shall comply with Section 20.300.080, Outdoor Light and Glare, of the City of Stanton Municipal Code.	Project Applicant/ Developer	Design review	City Planning Division	
AIR QUALITY				
<i>Regulatory Requirements</i>				
RR AIR-1 All construction activities shall be conducted in compliance with South Coast Air Quality Management District's Rule 403, Fugitive Dust, for controlling fugitive dust and avoiding nuisance. Contractor compliance with Rule 403 requirements shall be mandated in the contractor's specifications (SCAQMD 2022).	Project Contractor	During construction	Building and Safety Division	
RR AIR-2 All construction activities shall be conducted in compliance with South Coast Air Quality Management District Rule 402, Nuisance, which states that a project shall not "discharge from any source whatsoever such quantities of air contaminants or other material which cause injury, detriment, nuisance, or annoyance to any considerable number of persons or to the public, or which endanger the comfort, repose, health, or safety of any such persons or the public, or which cause, or have a natural tendency to cause, injury or damage to business or property" (SCAQMD 2022).	Project Contractor	During construction	Building and Safety Division	
BIOLOGICAL RESOURCES				
<i>Regulatory Requirements</i>				
RR BIO-1 All future projects within the Town Center Specific Plan area shall comply with the most current adopted City of Stanton Municipal Codes regarding landscaping standards and requirements, including but not limited to, City of Stanton Municipal Code Chapter 12.20, Street Tree Plan.	Project Applicant/ Developer	During and after Construction	City Planning Division and City Public Works	

**STANTON TOWN CENTER SPECIFIC PLAN PROJECT
MITIGATION MONITORING AND REPORTING PROGRAM**

Mitigation Measures	Responsible for Implementation	Timing of Mitigation	Responsibility of Monitoring	Completion Date (Signature Required)
RR BIO-2 All future projects within the Town Center Specific Plan area shall comply with the Design Guidelines and Development Standards pertaining to landscaping.	Project Applicant/ Developer	During and after Construction	City Planning Division	
Mitigation Measures				
MM BIO-1 Prior to the issuance of any grading permits, the Community & Economic Development Director or designee shall verify that the following requirements for nesting birds and preconstruction survey are completed: <ul style="list-style-type: none"> The start of site-preparation activities and subsequent construction activity initiation shall be scheduled outside of the bird nesting and breeding season (typically February 15 through August 30). If site-preparation activities start during the nesting season, a qualified Biologist shall conduct a nesting bird survey in potential bird nesting areas within 200 feet of any proposed disturbance. The survey shall be conducted no more than three days prior to the start of any ground disturbance activities. If active nests of bird species protected by the Migratory Bird Treaty Act (MBTA) and/or California Fish and Game Code are present in the impact area or within 200 feet of the impact area, a no-entry buffer shall be established around the nest site to minimize potential impacts to the nest occupants. The size and duration of this temporary buffer shall be determined by the qualified Biologist who will account for the bird species and type of disturbance proposed. Clearing and/or construction activities within buffer areas shall be postponed or halted until the nest is complete (e.g., juveniles have fledged from the nest and there is no evidence of a second nesting attempt) as determined by a qualified Biologist. 	Project Applicant/ Developer	Prior to the Issuance of Any Grading Permits	City Planning Division	

**STANTON TOWN CENTER SPECIFIC PLAN PROJECT
MITIGATION MONITORING AND REPORTING PROGRAM**

Mitigation Measures	Responsible for Implementation	Timing of Mitigation	Responsibility of Monitoring	Completion Date (Signature Required)
CULTURAL RESOURCES				
<i>Regulatory Requirements</i>				
RR CUL-1 If human remains are encountered during any Project-related ground-disturbing activities, Section 7050.5 of the California Health and Safety Code states that no further disturbance shall occur until the County Coroner has made a determination of origin and disposition of the materials pursuant to Section 5097.98 of the California Public Resources Code. The provisions of Section 15064.5 of the California Environmental Quality Act (CEQA) Guidelines shall also be followed. The County Coroner must be notified of the find immediately. If the remains are determined to be prehistoric, the Coroner shall notify the Native American Heritage Commission (NAHC). The NAHC will determine and notify a Most Likely Descendent (MLD). With the permission of the landowner or his/her authorized representative, the MLD may inspect the site of the discovery. The MLD must complete the inspection within 24 hours of notification by the NAHC. The MLD may recommend scientific removal and nondestructive analysis of human remains and items associated with Native American burials. These requirements shall be included as notes on the contractor specification and verified by the Community Development Department, prior to issuance of grading permits. This measure shall be implemented to the satisfaction of the City in consultation with the County Coroner.	Project Applicant/ Developer/ Contractor	During Ground Disturbing Activities	City Planning Division	
<i>Mitigation Measures</i>				
MM CUL-1 A qualified archaeologist (the "Project Archaeologist") that meets the Secretary of Interior Standards (SOI) shall be retained prior to the start of grading for Project-related construction. The Project Archaeologist shall monitor all ground-disturbing activities within the areas of native soil (i.e., below existing areas of artificial fill from previous construction). If archaeological or historical resources	Project Archaeologist	Prior to Start of Grading	City Planning Division	

**STANTON TOWN CENTER SPECIFIC PLAN PROJECT
MITIGATION MONITORING AND REPORTING PROGRAM**

Mitigation Measures	Responsible for Implementation	Timing of Mitigation	Responsibility of Monitoring	Completion Date (Signature Required)
are encountered during implementation of any phase of the Project, the Project Archaeologist will be allowed to temporarily divert or redirect grading or excavation activities in the vicinity of the find in order to make an evaluation of the find.				
GEOLOGY AND SOILS				
Regulatory Requirements				
RR GEO-1 The proposed Project shall be constructed in accordance with the Stanton Building Code, Title 16, Division 1, Chapter 16.04 (Building Code) of the City's Municipal Code and any other applicable building standards.	Project Applicant/ Developer	Design Phase	Building and Safety Division	
Mitigation Measures				
MM GEO-1 Site specific geotechnical investigations by a State-licensed geologist and/or civil engineer shall be required for all future projects within the Town Center Specific Plan.	Project Applicant/ Developer	Prior to the Issuance of a Grading Permit	City Public Works and Building and Safety Division	
MM GEO-2 In the event paleontological resources are encountered during construction, ground-disturbing activity shall cease. A Qualified Paleontologist that meets the Society for Vertebrate Paleontology (SVP) shall be retained by the Applicant to examine the materials encountered, assess the nature and extent of the find, and recommend a course of action to further investigate and protect or recover and salvage those resources that have been encountered. Criteria for discard of specific fossil specimens shall be made explicit. If a Qualified Paleontologist determines that impacts to a sample containing significant paleontological resources cannot be avoided by project planning, then recovery may be applied. Actions may include recovering a sample of the fossiliferous material prior to construction; monitoring work and halting construction if an important fossil needs to be recovered; and/or cleaning, identifying, and cataloging specimens for curation and research purposes. The cost associated	Paleontologist	During Construction and Ground Disturbing Activities	City Planning Division	

**STANTON TOWN CENTER SPECIFIC PLAN PROJECT
MITIGATION MONITORING AND REPORTING PROGRAM**

Mitigation Measures	Responsible for Implementation	Timing of Mitigation	Responsibility of Monitoring	Completion Date (Signature Required)
with recovery, salvage, and treatment shall be borne by the Applicant. All recovered and salvaged resources shall be prepared to the point of identification and permanent preservation by the Qualified Paleontologist. Resources shall be identified and curated into an established accredited professional repository. The Qualified Paleontologist shall have a repository agreement in hand prior to initiating recovery of the resource.				
GREENHOUSE GAS EMISSIONS				
Regulatory Requirements				
RR GHG-1 The Project shall be designed in accordance with the applicable Title 24 Energy Efficiency Standards for Residential and Nonresidential Buildings (<i>California Code of Regulations</i> [CCR], Title 24, Part 6). These standards are updated, nominally every three years, to incorporate improved energy efficiency technologies and methods. The Building Manager, or designee shall ensure compliance prior to the issuance of each building permit.	Project Applicant	Design Phase	Building and Safety Division	
RR GHG-2 Projects shall be designed in accordance with the applicable California Green Building Standards (CALGreen) Code (24 CCR 11). The Building Manager, or designee shall ensure compliance prior to the issuance of each building permit.	Project Applicant	Design Phase	Building and Safety Division	

**STANTON TOWN CENTER SPECIFIC PLAN PROJECT
MITIGATION MONITORING AND REPORTING PROGRAM**

Mitigation Measures	Responsible for Implementation	Timing of Mitigation	Responsibility of Monitoring	Completion Date (Signature Required)
HAZARDS AND HAZARDOUS MATERIALS				
<i>Mitigation Measures</i>				
MM HAZ-1 A formal Phase I Environmental Site Assessment (ESA) shall be prepared for a future project on any of the six Leaking Underground Storage Tank (LUST) sites within the Stanton Town Center Specific Plan area. The Phase I ESA shall be prepared in accordance with American Society for Testing and Materials (ASTM) Standard Practice E 1527-05 or the Standards and Practices for All Appropriate Inquiry (AAI), prior to any land acquisition and/or construction activities. The Phase I ESA shall identify specific Recognized Environmental Conditions (RECs), which may require further sampling/remedial activities by a qualified hazardous materials consultant with Phase II/site characterization and remedial experience prior to land acquisition, demolition, and/or construction.	Project Applicant/ Developer	Prior to Any Land Acquisition and/or Construction Activities	City Public Works, Building and Safety Division, and Orange County Environmental Health	
HYDROLOGY AND WATER QUALITY				
<i>Regulatory Requirements</i>				
RR HWQ-1 Storm Water Pollution Prevention Plan. Prior to the issuance of any grading or building permits, the Project Applicant shall demonstrate compliance with California's General Permit for Stormwater Discharges Associated with Construction Activity by providing a copy of the Notice of Intent (NOI) submitted to the State Water Resources Control Board and a copy of the subsequent notification of the issuance of a Waste Discharge Identification (WDID) Number or other proof of filing in a manner meeting the satisfaction of the City's Department of Public Works. Projects subject to this requirement shall prepare and implement a Storm Water Pollution Prevention Plan (SWPPP) during all phases of construction. A copy of the current SWPPP shall be kept at the construction site and be available for State and City review on request.	Project Applicant	Prior to Issuance of any Grading or Building Permits	City Public Works	

**STANTON TOWN CENTER SPECIFIC PLAN PROJECT
MITIGATION MONITORING AND REPORTING PROGRAM**

Mitigation Measures	Responsible for Implementation	Timing of Mitigation	Responsibility of Monitoring	Completion Date (Signature Required)
RR HWQ-2 General Waste Discharge Requirements. Prior to the issuance of any grading or building permits, if construction dewatering or discharges from other specific activities (e.g., dewatering from subterranean seepage, potable water system maintenance discharges, fire hydrant flushing, etc.) are required, the Project Applicant shall notify the Santa Ana RWQCB and any discharges into surface waters shall be conducted in compliance with the Santa Ana RWQCB's Order No. R8-2015-0004 (NPDES No. CAG998001), which includes General Waste Discharge Requirements (WDRs) for discharges to surface water that pose an insignificant (de minimis) threat to water quality. The General WDRs include provisions mandating notification, testing, and reporting of dewatering and testing-related discharges, and contain numeric and performance-based effluent limits depending upon the type of discharge.	Project Applicant	Prior to Issuance of any Grading or Building Permits	City Public Works	
RR HWQ-3 Water Quality Management Plan. Prior to the issuance of any grading or building permits, the Project Applicant shall submit for review and approval by the City's Public Works Department, a Project Water Quality Management Plan (WQMP) specifically identifying Best Management Practices (BMPs) that address Pollutants of Concern. The WQMP shall comply with the requirements of the Orange County MS4 Permit, the Orange County Drainage Area Management Plan (DAMP), Model WQMP, and Technical Guidance Manual, and the City's Local Implementation Plan (LIP), Citywide Urban Runoff Management Plan (CURMP), Project WQMP Preparation Guidance Manual, and pertinent regulations in the Municipal Code.	Project Applicant	Prior to Issuance of any Grading or Building Permits	City Public Works	
RR HWQ-4 Grading and Erosion Control Plans. Prior to the issuance of any grading permit, the Project Applicant shall submit for review and approval by the City's Public Works Department, the grading and erosion control plans for the Project in compliance with	Project Applicant	Prior to Issuance of Any Grading Permits	City Public Works	

**STANTON TOWN CENTER SPECIFIC PLAN PROJECT
MITIGATION MONITORING AND REPORTING PROGRAM**

Mitigation Measures	Responsible for Implementation	Timing of Mitigation	Responsibility of Monitoring	Completion Date (Signature Required)
pertinent requirements of the City's Grading and Excavation Code, Title 16, Division II, Grading and Excavation Code of the Stanton Municipal Code.				
RR HWQ-5 Hydromodification Plan. Prior to the issuance of any grading permit on future project-specific development, the Project Applicant shall conduct a feasibility analysis to determine if the proposed Project-specific development would have the potential to create hydrologic conditions of concern (HCOC) and determine exact impacts. The Applicant shall submit a grading and construction plan that would adhere to the steps and requirements outlined in the Orange County Model WQMP and TGD in order to mitigate potential runoff on downstream natural channels. The plan shall be submitted and approved by the City's Public Works Department.	Project Applicant	Prior to Issuance of Any Grading Permits	City Public Works	
Mitigation Measures				
MM HWQ-1 Prior to approval of Project tract maps, the Project developer(s) shall coordinate with the City of Stanton Director of Public Works to determine requirements necessary to mitigate impacts to drainage improvements to accommodate storage volumes and flood protection for existing and future runoff. Measures shall be included to contain runoff or mitigate flow rates to equivalent or less than existing conditions for all storm events until such time that downstream facilities are upgraded to maintain a 100-year storm event. Proposed projects shall implement mitigation measures, if required, to the satisfaction of the Director of Public Works.	Project Developer(s)	Prior to Approval of Tract Maps	City Public Works	

**STANTON TOWN CENTER SPECIFIC PLAN PROJECT
MITIGATION MONITORING AND REPORTING PROGRAM**

Mitigation Measures	Responsible for Implementation	Timing of Mitigation	Responsibility of Monitoring	Completion Date (Signature Required)
NOISE				
<i>Regulatory Requirements</i>				
RR NOI-1 The future projects shall comply with the City of Stanton Municipal Code Chapter 9.28, Noise Control.	Project Applicant/ Developer	Design Phase	City Planning Division	
<i>Mitigation Measures</i>				
MM NOI-1 During active construction phases, the Applicant shall require that all construction contractors for a future project restrict the operation of construction equipment to distances where vibration levels would be less than the vibration “annoyance” and “building damage” criteria shown in Table 4 26.	Project Applicant/ Developer or Contractor	During Construction	Building and Safety Division	
POPULATION AND HOUSING				
<i>Mitigation Measures</i>				
MM PH-1 Qualifying residents subject to displacement shall receive relocation assistance in compliance with California Community Redevelopment Law, State Relocation law (Government Code Sections 7260 through 7277), and the California Relocation Assistance and Real Property Acquisition Guidelines (California Code of Regulations, Title 25, Chapter 6). ¹	Project Applicant	Design Phase	City Planning Division	
PUBLIC SERVICES				
<i>Regulatory Requirements</i>				
Fire Protection	Project Applicant	Prior to Issuance of First Building Permit	Golden State Water Company and OC Fire Authority	
RR PS-1 Prior to the issuance of the first building permit for a future project, the Project Applicant shall comply with all applicable Orange County Fire Authority (OCFA) codes, ordinances, and standard conditions including, but not limited to fire prevention and suppression measures, water improvement plans, fire hydrants, automatic fire extinguishing systems, fire access, access gates, combustible construction, water availability, and fire sprinkler systems. Compliance with this regulatory requirement shall be verified by the Chief Building Official.				

¹ Relocation assistance is applicable to projects where real property is acquired by the Stanton Community and Economic Development Department or by a private party pursuant to an agreement with the Stanton Community and Economic Development Department.

**STANTON TOWN CENTER SPECIFIC PLAN PROJECT
MITIGATION MONITORING AND REPORTING PROGRAM**

Mitigation Measures	Responsible for Implementation	Timing of Mitigation	Responsibility of Monitoring	Completion Date (Signature Required)
Fire Protection RR PS-2 Prior to the issuance of certificate of occupancy or final building permit approval for a future project, the Project Applicant shall pay the required development impact fees for fire suppression facilities, as required by Stanton Municipal Code Section 19.18.030.	Project Applicant	Prior to Issuance of Certificate of Occupancy or Final Building Permit Approval	Building and Safety Division and OC Fire Authority	
Police Protection RR PS-3 Prior to the issuance of certificate of occupancy or final building permit approval for a future project, the Project Applicant shall pay required development impact fees for police facilities as required by Stanton Municipal Code Chapter 19.18.030.	Project Applicant	Prior to Issuance of Certificate of Occupancy or Final Building Permit Approval	Building and Safety Division	
Schools RR PS-4 The Project Applicant shall pay all applicable development impact fees in effect at the time of building permit issuance for a future project, to the City of Stanton and the relevant school district(s) to cover additional school services required by the new development. The applicable development impact fees would be consistent with Senate Bill (SB) 50.	Project Applicant	At the Time of Issuance of Building Permit	City Planning Division and Anaheim Union High School District, Magnolia School District, and Savanna School District	
Parks RR PS-5 The Project Applicant/Developer shall comply with the Stanton Municipal Code 19.42.090 requirement of payment of in-lieu fees for park and recreation purposes to the satisfaction of the Community Services Department, prior to the issuance of certificates of occupancy or final building permit approval for a future project.	Project Applicant/Developer	Prior to Issuance of Certificates of Occupancy or Final Building Permit Approval	Community Services Department and City Planning Division	
Libraries RR PS-6 Prior to the issuance of certificate of occupancy or final building permit approval for a future project, the Project Applicant/Developer shall pay required library development impact fees as required by Stanton Municipal Code 19.18.03.	Project Applicant/Developer	Prior to Issuance of Certificate of Occupancy or Final Building Permit Approval	Building and Safety Division	

**STANTON TOWN CENTER SPECIFIC PLAN PROJECT
MITIGATION MONITORING AND REPORTING PROGRAM**

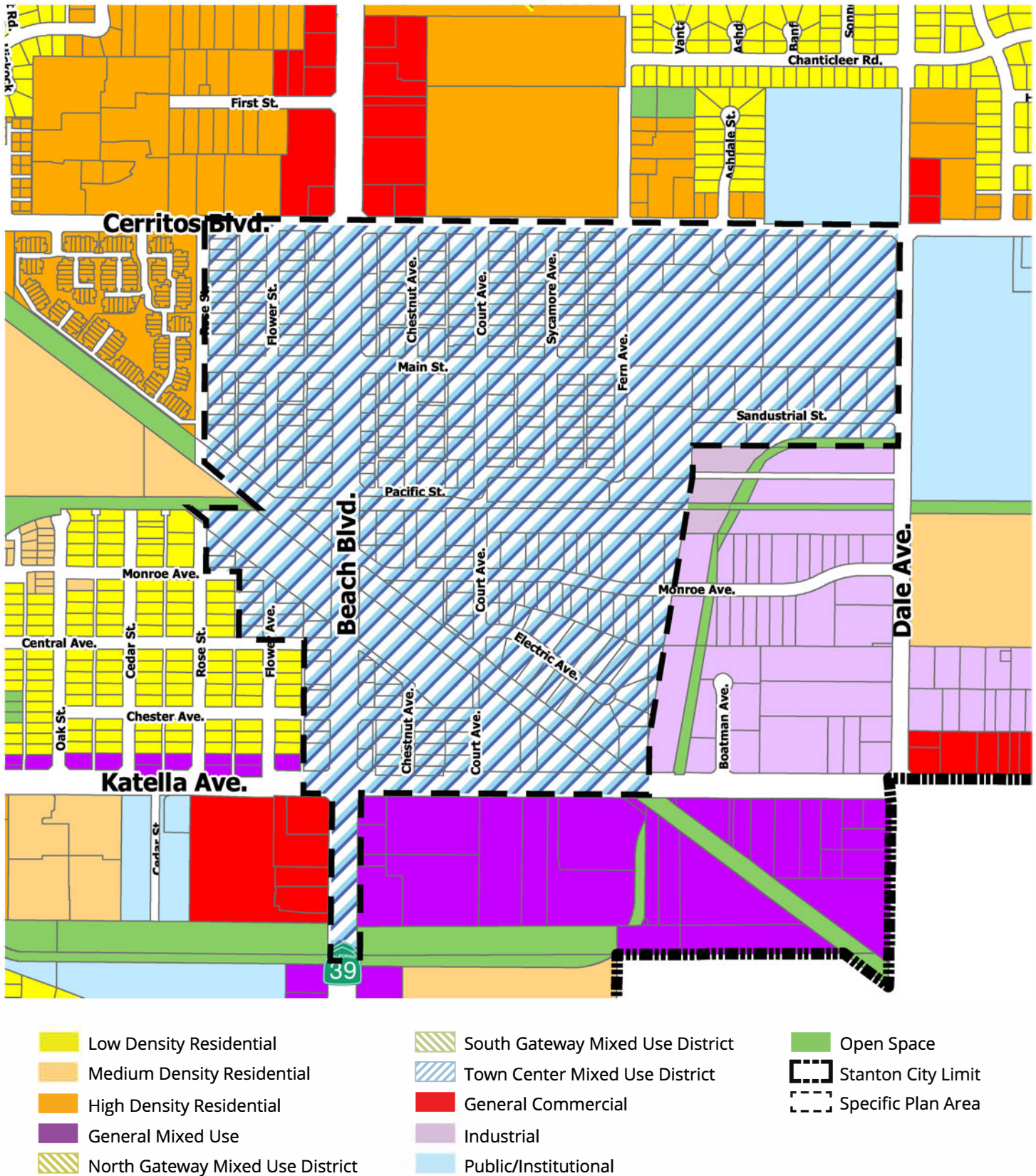
Mitigation Measures	Responsible for Implementation	Timing of Mitigation	Responsibility of Monitoring	Completion Date (Signature Required)
TRANSPORTATION				
<i>Regulatory Requirements</i>				
RR TRA-1 To ensure impacts to the surrounding street system are kept at a minimum, a Construction Management Plan shall be developed for a future project, in coordination with the City of Stanton, prior to commencement of construction. The Construction Management Plan shall meet standards established in the current California Manual on Uniform Traffic Control Device (MUTCD) as well as City of Stanton requirements.	Project Applicant	Prior to Commencement of Construction	City Public Works and Caltrans	
TRIBAL CULTURAL RESOURCES				
<i>Mitigation Measures</i>				
MM TCR-1 In the event that tribal cultural resources are discovered at the Town Center Specific Plan area, the handling of the discovered resources shall occur, as described below. However, it is understood that all artifacts, with the exception of human remains and related grave goods or sacred/ceremonial objects, belong to the property owner. All resources discovered shall be inventoried and analyzed by the professional Archaeologist retained for the Project. If any resources of Native American origin are discovered, all activities in the immediate vicinity of the find (within a 50-foot radius) shall stop, and the project Archaeologist shall notify the property owner and tribes identified by the NAHC as being affiliated with the area. A designated Native American observer from one of the tribes identified by the NAHC as being affiliated with the area shall be retained to help analyze the Native American resources for identification as everyday life and/or religious or sacred items, cultural affiliation, temporal placement, and function, as deemed possible. The significance of Native American resources shall be evaluated in accordance with the provisions of the California Environmental Quality Act (CEQA) and shall consider the religious beliefs, customs, and practices of the	Project Applicant/ Project Archaeologist/ Native American Observer	During Ground Disturbing Activities	City Planning Division	

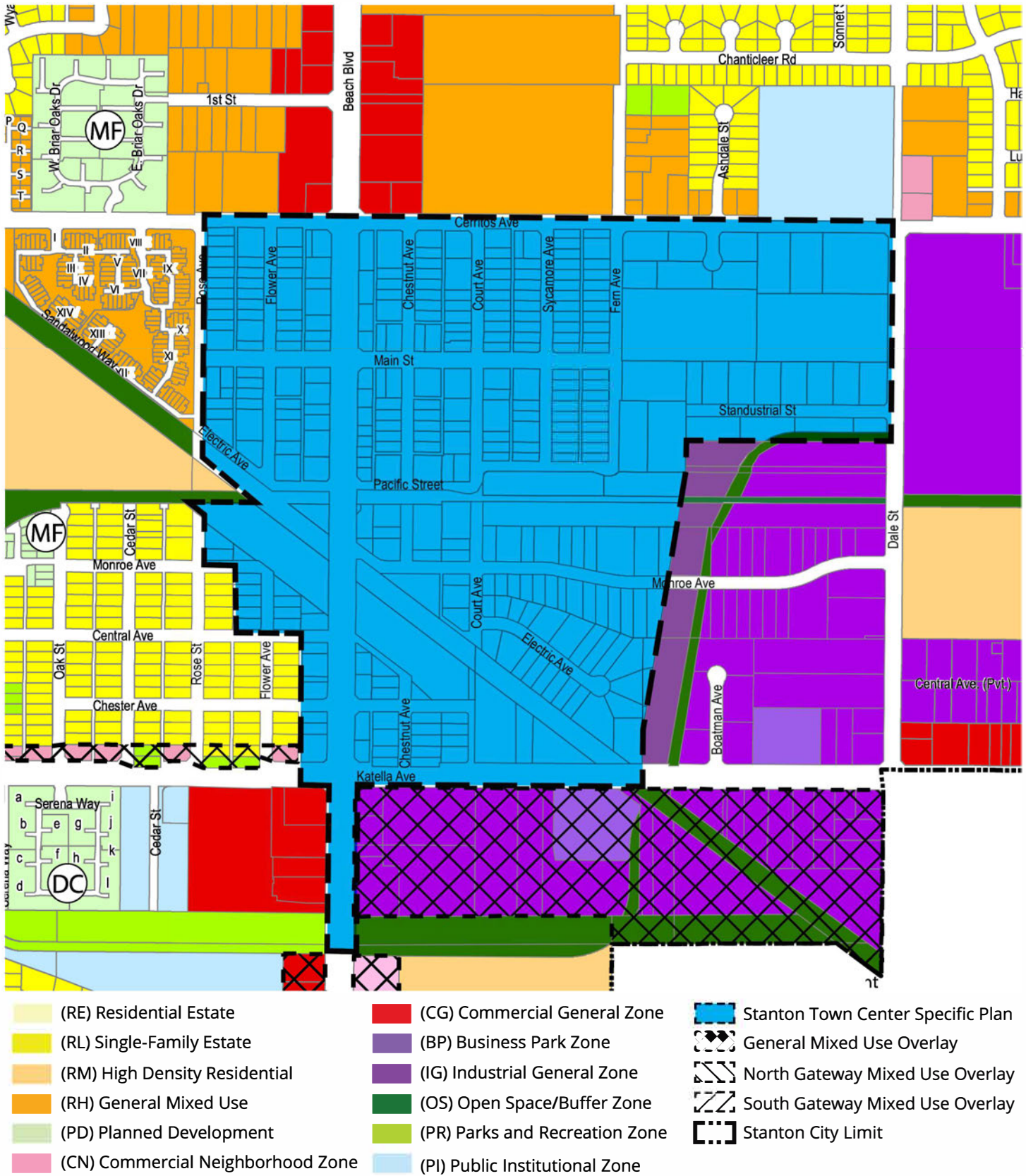
**STANTON TOWN CENTER SPECIFIC PLAN PROJECT
MITIGATION MONITORING AND REPORTING PROGRAM**

Mitigation Measures	Responsible for Implementation	Timing of Mitigation	Responsibility of Monitoring	Completion Date (Signature Required)
<p>affiliated tribes. All items found in association with Native American human remains shall be considered grave goods or sacred in origin and subject to special handling.</p> <p>Native American resources that are relocated/reburied at the Specific Plan area would be subject to a fully executed relocation/reburial agreement with the assisting Native American tribes or bands. This shall include measures and provisions to protect the reburial area from any future impacts. Relocation/reburial shall not occur until all cataloging and basic recordation have been completed. Native American resources that cannot be avoided or relocated at the Project site shall be prepared in a manner for curation at an accredited curation facility in Orange County that meets federal standards per 36 CFR Part 79 and makes the resources available to other archaeologists/researchers/tribes for further study. The Archaeologist shall deliver the Native American resources, including title, to the accredited curation facility within a reasonable amount of time, along with the fees necessary for permanent curation.</p>				
UTILITIES AND SERVICE SYSTEMS				
Regulatory Requirements				
RR UTL-1 The future projects shall be designed and constructed with water-efficient fixtures and systems, as required by the CALGreen Code.	Project Applicant	Prior to Construction	Building and Safety Division	
RR UTL-2 The future projects contractors shall recycle, reuse, and/or salvage at least 65 percent of demolition and construction debris, in accordance with Section 4.408 of the CALGreen Code.	Project Applicant	During Demolition and Construction	Building and Safety Division	
Mitigation Measures				
MM UTL-1 Prior to issuance of a building permit for any future development project, the Project Applicant shall prepare a hydraulic analysis to ensure that proposed improvements are consistent with build-out of the	Project Applicant	Prior to Issuance of a Building Permit	City Public Works and Building and Safety Division	

**STANTON TOWN CENTER SPECIFIC PLAN PROJECT
MITIGATION MONITORING AND REPORTING PROGRAM**

Mitigation Measures	Responsible for Implementation	Timing of Mitigation	Responsibility of Monitoring	Completion Date (Signature Required)
Specific Plan using ultimate maximum day demands plus specific fire flow requirements placed throughout the Project area. The hydraulic analysis shall be submitted to the City Public Works Department for review and approval.				
MM UTL-2 Prior to issuance of a wastewater permit for any future development project, the Project Applicant shall pay applicable connection and/or user fees to City of Stanton Public Works Department.	Project Applicant	Prior to Issuance of a Wastewater Permit	City Public Works	
MM UTL-3 Prior to issuance of a building permit for any future development project, the Project Applicant shall prepare a sewer study to determine the adequacy of the sewer systems for review and approval by the City Public Works Department.	Project Applicant	Prior to Issuance of a Building Permit	City Public Works	
MM UTL-4 Prior to issuance of a building permit for any future development project, the Project Applicant shall provide evidence that the Orange County Sanitation District has sufficient wastewater transmission and treatment plant capacity to accept sewage flows from buildings for which building permits are being requested.	Project Applicant	Prior to Issuance of a Building Permit	City Public Works	





CITY OF STANTON

REPORT TO CITY COUNCIL

TO: Honorable Mayor and Members of the City Council

DATE: March 26, 2024

SUBJECT: CONSIDERATION OF EXTENSION OF EXPIRED COMMERCIAL CANNABIS CULTIVATION PERMITS AND ISSUANCE OF DELIVERY PERMITS FOR EXISTING OPERATIONAL COMMERCIAL CANNABIS RETAIL OUTLETS

REPORT IN BRIEF:

At the December 12, 2023, City Council meeting, after considering a request to extend expired commercial cannabis cultivation permits, the City Council directed staff to research operational commercial cannabis cultivation businesses in the surrounding region, with a focus on timelines to become operational. In addition, staff is proposing City Council consideration of the issuance of delivery permits for existing operational commercial cannabis retail outlets.

RECOMMENDED ACTIONS:

1. City Council find that these actions are not subject to California Environmental Quality Act ("CEQA") pursuant to Sections 15378(b)(5) (Organizational or administrative activities of governments that will not result in direct or indirect physical changes in the environment) and even if they were considered a project, they would still be exempt from CEQA under State CEQA Guidelines Section 15301; and
2. Authorize an extension of up to 36 months with a selected tiered cultivation tax payment schedule for expired commercial cannabis cultivation permits and prepare the necessary supporting Municipal Code amendments; and
3. Authorize staff to re-open the application period specifically for delivery permits to the currently operational retail permit holders in good standing and prepare the necessary supporting Municipal Code amendments.

BACKGROUND:

On November 5, 2019, Ordinance No. 1091 was passed, approved, and adopted by vote of the people of the City of Stanton, establishing a tax on cannabis businesses operating within the City. Subsequently, the Council approved a series of actions supporting the permitting and regulating of commercial cannabis businesses.

The City's inaugural request for cannabis business applications occurred in 2020. The City received 56 applications across five categories and ultimately issued 13 permits. As defined in the Commercial Cannabis Business Ordinance, the Council applied a merit-based approach to the screening and selection process. Additionally, the City hired HdL Companies to review the permit applications and conduct supplemental background checks to ensure no grounds for denial existed as outlined in Section 5.77.080(C) of the Stanton Municipal Code. The review included an investigation of the following:

- Any previous denial, suspension or revocation of a cannabis, business or professional license or permit by another city, county, state, or other agency;
- Any prior conviction for a violent felony as defined by California Penal Code Section 667.5;
- Any prior conviction for a crime involving dishonesty, fraud, or deceit, including fraud, forgery, theft or embezzlement;
- Any prior conviction for a felony offense involving the sale, distribution, or possession of a controlled substance, other than cannabis - related offenses;
- Any false, misleading, or fraudulent statements or omissions of fact in the applications to the City; and
- Any failure to comply with all applicable state and local laws and regulations, including health, building and safety, zoning and fire requirements and standards.

Table 1. Commercial Cannabis Business Applications and Awards

Permit Category	Number of Applicants	Permits Issued
Cultivation	4	3
Delivery	5	4
Distribution	1	1
Manufacturing	1	1
Retail	45	4

As of November 30, 2023, four of the 13 permits issued were operational, and nine had expired.

Table 2. Commercial Cannabis Business Permits Awarded and Operational Status

Category	Permittee	Operational	Expired
Cultivation	Culture Stanton Growers		X
Cultivation	Pure Stanton		X
Cultivation	Stanton Fresh Farms		X
Delivery	Club Nirvana		X
Delivery	Dyrect		X
Delivery	Indo Cali		X
Delivery	Stanton Sage Holding		X
Distribution	Corktown Life		X
Manufacturing	Pure Stanton		X
Retail	Catalyst	X	
Retail	Culture	X	
Retail	Haven 5	X	
Retail	Kannabis Works	X	

REQUEST FOR EXTENSION

At its meeting of December 12, 2023, the Council received a staff report titled “Consideration of Extension of Expired Commercial Cannabis Permits” (Attachment A). The staff report stated that none of the three cultivation permittees were operational by the November 2023 deadline. Prior to the November 2023 deadline, each of the three permittees requested an extension. Based upon the City’s Municipal Code, the City Manager denied the extension request administratively. After considering the extension requests and reviewing the timeline of activities, the Council directed staff to conduct additional research to be brought back to the Council at a future date.

ANALYSIS/JUSTIFICATION:

COMMERCIAL CANNABIS CULTIVATION PERMIT EXTENSION

Research Results

Staff initiated their research by visiting the Department of Cannabis Control California and identified a regional list of commercial cannabis cultivation businesses. The cities these businesses were located in were:

Baldwin Park	Bellflower	Commerce
Cudahy	El Monte	Long Beach
Lynwood	Montebello	Santa Ana

Staff reached out to staff members in the Planning Department of each of the aforementioned cities, but unfortunately did not receive consistent data that could be used to identify patterns or trends regarding delays related to commercial cannabis cultivation businesses. Following is the initial email request which was followed up with phone calls.

*The City of Stanton is conducting research in response to a request made by a couple of prospective cannabis cultivation businesses. Seeing as the City of _____ has permitted at least one small indoor (commercial) cannabis cultivation business that has an active license with the State's Department of Cannabis Control (i.e., _____), **the City of Stanton would like to request your assistance in retrieving the following information:***

- *Process for cannabis cultivation business approval. What was the order of permits and agreements that the businesses obtained prior to opening?*
- *Experience with cannabis cultivation business approval. Did the cannabis cultivation business approval & development process encounter unexpected delays (lasting longer than a month)? If so, what caused those delays? How long was the process from the competitive permit award date to the issuance of the certificate of occupancy?*
- *Basic details about cannabis cultivation businesses. Did the cannabis cultivation businesses have to make site improvements (e.g., electrical upgrades) to their locations? What is the (taxed) square footage of each of their cultivation operations in the city?*

Any information that you are able to provide on these points would be greatly appreciated. Please let me know if you need any clarifications.

Following are summaries of some of the responses received.

- Some cities were unable to provide the staff resources or source documents to recreate the planning/construction timeline from issuance of a permit to operational status.
- Multiple cities did not respond to staff's requests for information after repeated attempts via email and phone messages.
- The City of Long Beach was the most helpful and responsive. Long Beach staff shared that electrical requirements were a common hurdle for most cultivation permittees.

Cultivation Tax

On November 5, 2019, Stanton voters passed Measure A, establishing a tax on cannabis business operations within the City. The passing of this ballot measure subjects cannabis business to the tax rates listed below based on classifications.

Table 3. Commercial Cannabis Tax Rates

Category	Tax Basis	Annual Tax Rate
Cultivation	Square Footage	\$12.58 per square foot (adjusted annually for CPI)
Distribution	Gross Receipts	3.0%
Manufacturing	Gross Receipts	4.0%
Retail	Gross Receipts	6.0%
Testing	Gross Receipts	2.5%

Culture (Cultivation)

The following table documents the cultivation tax Culture would have to submit to the City if they were currently operational based on their proposed plans.

Table 4. Estimated Cultivation Tax for Culture

	Sq. Ft.	Tax Rate	Annual Amount
Vegetation Room	1,935 sq. ft.	\$12.58 per sq. ft.	\$24,342.30
Room 1	1,600 sq. ft.	\$12.58 per sq. ft.	\$20,128.00
Room 2	1,600 sq. ft.	\$12.58 per sq. ft.	\$20,128.00
Room 3	1,920 sq. ft.	\$12.58 per sq. ft.	\$24,153.60
Room 4	2,112 sq. ft.	\$12.58 per sq. ft.	\$26,568.96
		TOTAL	\$115,320.86

Stanton Fresh Farms (Cultivation)

The following table documents the cultivation tax Stanton Fresh Farms would have to submit to the City if they were currently operational based on their proposed plans.

Table 5. Estimated Cultivation Tax for Stanton Fresh Farms

	Sq. Ft.	Tax Rate	Annual Amount
Room 1	1,668 sq. ft.	\$12.58 per square foot	\$20,983.44
Room 2	1,920 sq. ft.	\$12.58 per square foot	\$24,153.60
Room 3	1,920 sq. ft.	\$12.58 per square foot	\$24,153.60
		TOTAL	\$69,290.64

Extension with Tiered Cultivation Tax

During its December 12, 2023, meeting, the Council contemplated approving extensions to the expired cultivation permits with the payment of cultivation taxes that would have been received by the City had the businesses been operational by the November 2023 deadline. Based on discussions with Culture, their estimated timeline to operational status ranges from 18 months to 36 months dependent upon services required from Southern California Edison.

Following are three options for the Council's consideration. Prior to issuance of the Certificate of Occupancy, the permittee's canopy size built will be compared to the canopy size utilized in the following calculations. If the canopy size is greater than estimated in this report, the permittee will be required to pay the difference in cultivation tax for the entire construction period prior to receiving the Certificate of Occupancy.

Option 1 – Full Taxes Collected During Construction and Ramp Up

TOTAL COLLECTED OVER 36 MONTHS: \$553,834.50

	Sq. Ft.	Tax Rate	Quarterly Amount	Annual Amount
Culture	9,167	\$12.58 per sf	\$28,830.21	\$115,320.86
Stanton Fresh Farms	5,508	\$12.58 per sf	\$17,322.66	\$69,290.64

Option 2 – Tiered Taxes (50%/100%) Collected During Construction and Ramp Up

TOTAL COLLECTED OVER 36 MONTHS: \$415,375.80

	Sq. Ft.	Tax Rate	Quarterly Amount	Annual Amount
Months 1 – 18 (50%)				
Culture	9,167	\$6.29 per sf	\$14,415.10	\$57,660.43
Stanton Fresh Farms	5,508	\$6.29 per sf	\$8,661.33	\$34,645.32
Months 19 – 36 (100%)				
Culture	9,167	\$12.58 per sf	\$28,830.21	\$115,320.86
Stanton Fresh Farms	5,508	\$12.58 per sf	\$17,322.66	\$69,290.64

Option 3 – Tiered Taxes (33%/66%/100%) Collected During Construction and Ramp Up

TOTAL COLLECTED OVER 36 MONTHS: \$367,315.20

	Sq. Ft.	Tax Rate	Quarterly Amount	Annual Amount
Months 1 – 12 (33%)				
Culture	9,167	\$4.15 per sf	\$9,510.76	\$38,043.05
Stanton Fresh Farms	5,508	\$4.15 per sf	\$5,714.55	\$22,858.20
Months 13 – 24 (66%)				
Culture	9,167	\$8.30 per sf	\$19,021.52	\$76,086.10
Stanton Fresh Farms	5,508	\$8.30 per sf	\$11,429.10	\$45,716.40
Months 25 – 36 (100%)				
Culture	9,167	\$12.58 per sf	\$28,830.21	\$115,320.86
Stanton Fresh Farms	5,508	\$12.58 per sf	\$17,322.66	\$69,290.64

COMMERCIAL CANNABIS DELIVERY PERMIT ISSUANCE

On-demand delivery of cannabis is when a retailer takes an order from a customer and then sends a courier to deliver that order, similar to the way Door Dash or Uber Eats works. Cannabis industry reports estimate that by 2025, the cannabis delivery industry will grow to about \$30 billion.

Although the City issued four delivery permits, none of the permittees were able to become operational within two years by the November 2023 deadline. At this time, the City has an opportunity to benefit from the additional sales tax and cannabis tax (6% for retail sales) that delivery could bring in, while strengthening the fiscal viability of the existing operational local commercial cannabis retail outlets. There is a thriving cannabis delivery market inside and outside of the City, and Stanton businesses are currently missing out on those sales. Costa Mesa currently has no cap on the number of cannabis retailers allowed to operate in the city and has approved 22 permits. Costa Mesa is considering implementing a cap of 30 permits. Santa Ana has a cap of 30 retail permits, while Long Beach has 40.

Projections of delivery sales per retail location, based upon discussions with industry professionals, are as follows:

- Expected orders: ~ 250 per day/ ~7,500 per month
- Average order amount: \$55-60
- Average monthly sales: \$400,000 - \$500,000 per month
- Estimated monthly cannabis tax: \$24,000 - \$30,000 per month
- Estimated new jobs created: 35 (30 drivers, 5 staff)

Stanton Municipal Code Chapter 5.77 Commercial Cannabis Businesses memorializes operational requirements surrounding delivery retailers in Section 5.77.180 Specific operating requirements. These include:

- Any person who delivers cannabis to a customer must have in possession a copy of the permit, which must be made available upon request to law enforcement.
- Delivery vehicles may not advertise any activity related to cannabis nor may they advertise the name of the permittee.
- All orders to be delivered shall be packaged by the names of the customer.
- The permittee shall maintain a current list of all vehicles and devices to be used for delivery of cannabis or cannabis product within the city, which includes the vehicle's make, model, year, license plate number and vehicle identification number. This list shall be available for city inspection upon request.
- The permittee shall maintain a current log of all persons who deliver cannabis or cannabis products in the city. This log shall be available for city inspection upon request.

At this time, the Council has the sole and absolute discretion to re-open the application period specifically for delivery permits to any of the currently operational retail permit holders in good standing, meeting all of the requirements outlined in Chapter 5.77 of the Stanton Municipal Code. As stated in Section 5.77.100 Permit – Validity – Expiration, “a commercial cannabis business permit is valid upon issuance and continues in effect until it expires automatically twelve months after the date of its issuance, unless extended or sooner suspended, or revoked under this chapter”. Any currently operational retail permit holder who applies for and is issued a delivery permit would have twelve months from permit issuance to become operational.

FISCAL IMPACT:

There is no fiscal impact associated with the recommended actions.

ENVIRONMENTAL IMPACT:

The proposed actions are not subject to the California Environmental Quality Act (“Public Resources Code section 21000 et seq.”) (“CEQA”) because they do not qualify as a “project” under CEQA. Section 15378 explicitly excludes from its definition of “project” the “organizational or administrative activities of governments that will not result in direct or indirect physical changes in the environment.” (State CEQA Guidelines, § 15378(b)(5).) The actions would (1) extend expired commercial cannabis cultivation permits for up to 36 months and include a tiered cultivation tax payment; and (2) re-open the application period specifically for delivery permits to any of the currently operational retail permit holders in good standing. Such actions are considered administrative activities that will not result in a physical change in the environment, and therefore are not subject to CEQA.

Even if the actions are considered a “project” subject to CEQA, they are categorically exempt pursuant to State CEQA Guidelines Section 15301 (Class 1) Existing Facilities. Class 1 applies to the permitting of existing private structures involving negligible or no expansion of existing or former use. The proposed actions include extending expired commercial cultivation permits for up to 36 months and reopening the application period for delivery permits to current retail permit holders in good standing. These actions would involve negligible or no expansion of existing or former use. Lastly, none of the exceptions to the use of a categorical exemption identified in State CEQA Guidelines section 15300.2 apply. There is no potential for cumulative impacts; there are no unusual circumstances that would have a significant impact on the environment; the actions would not negatively impact scenic resources within a duly designated scenic highway; there is no record of hazardous waste and no potential to impact historic resources would occur.

Staff recommends that the City Council direct staff to file a Notice of Exemption in accordance with State CEQA Guidelines.

PUBLIC NOTIFICATION:

Public notice for this item was made through the regular agenda process.

STRATEGIC PLAN OBJECTIVES ADDRESSED:

Obj. No. 2: Promote a strong local economy.

Obj. No. 5: Provide a high quality of life.

Prepared by: Hannah Shin-Heydorn, City Manager

Reviewed by: Crystal Landavazo, Community & Economic Development Director

Reviewed by: James J. Wren, Public Safety Services Director

Reviewed by: Hong Dao Nguyen, City Attorney

Approved by: Hannah Shin-Heydorn, City Manager

Attachment:

- A. December 12, 2023, staff report “Consideration of Extension of Expired Commercial Cannabis Permits”

CITY OF STANTON

REPORT TO CITY COUNCIL

TO: Honorable Mayor and Members of the City Council

DATE: December 12, 2023

SUBJECT: CONSIDERATION OF EXTENSION OF EXPIRED COMMERCIAL CANNABIS PERMITS

REPORT IN BRIEF:

At the October 24, 2023, City Council meeting, Mayor Shawver requested that a discussion regarding a review and update of the City's current cannabis ordinance be agendized for discussion. At the November 14, 2023, City Council meeting, per the discussion, the City Council directed staff to bring back an agenda report focused on the possible extension of recently expired cannabis permits.

RECOMMENDED ACTIONS:

1. City Council find that this item is not subject to California Environmental Quality Act ("CEQA") pursuant to Sections 15378(b)(5)(Organizational or administrative activities of governments that will not result in direct or indirect physical changes in the environment); and
2. Provide direction to staff regarding the extension of expired commercial cannabis business permits.

BACKGROUND:

In June 2020, Council adopted Ordinance 1100 establishing regulations and zoning standards related to commercial cannabis businesses. From September 14 – October 29, 2020, the City solicited interested businesses, received 56 applications and issued 13 permits.

Category	Applications Received	Permits Issued
Cultivation	4	3
Delivery	5	4
Distribution	1	1
Manufacturing	1	1
Retail	45	4

In regard to the validity and expiration of the permits, Stanton Municipal Code Section 5.77.100 includes the following:

- A permit is valid upon issuance and continues in effect until it expires automatically 12 months after the date of its issuance, unless extended or sooner suspended, or revoked.
- If a permittee has not opened its business and become operational within 12 months of securing a permit, all rights to the permit shall terminate and shall be forfeited. However, if the permittee can show significant and diligent progress towards opening (e.g., evidence demonstrating substantial funds invested, applications submitted for licenses or permits, etc.), the City Manager may provide one six-month extension to become operational.
- The City may also provide up to one six-month extension of time to become operational if there is an ongoing local emergency or force majeure (e.g., acts of God, war, pandemics, and strikes) that results in substantial delay in processing any of the necessary approvals for the permit.
- The total time of any extension provided shall not exceed a maximum of two years after issuance of the original permit. Failure to receive any extension shall render the permit expired.
- Any permittee that received a permit in November 2021 shall be required to be operational by May 31, 2023. Failure to become operational by May 31, 2023 shall result in the automatic expiration of the permit, except that a permittee may apply for an additional six-month extension due to an ongoing local emergency or force majeure.

As of November 30, 2023, four of the 13 permits issued are operational, and nine have expired.

Category	Permittee	Operational	Expired
Cultivation	Culture Stanton Growers		X
Cultivation	Pure Stanton		X
Cultivation	Stanton Fresh Farms		X
Delivery	Club Nirvana		X
Delivery	Dyrect		X
Delivery	Indo Cali		X
Delivery	Stanton Sage Holding		X
Distribution	Corktown Life		X
Manufacturing	Pure Stanton		X
Retail	Catalyst	X	
Retail	Culture	X	
Retail	Haven 5	X	
Retail	Kannabis Works	X	

ANALYSIS/JUSTIFICATION:

On July 5, 2023, Joseph Adeife of the Law Offices of Joseph Adeife submitted an extension request beyond the November 30, 2023 deadline to the City Manager on behalf of Stanton Fresh Farms (cultivation). Based upon the City's Municipal Code, the City Manager denied the extension request.

On October 18, 2023, the City received a letter from the Law Offices of Joseph Adeife on behalf of Allen Othman, property owner of 8131 Electric Avenue and 10762 Chestnut Avenue, the building locations for Stanton Fresh Farms (cultivation) and Culture Stanton Growers (cultivation) respectively, requesting a "reasonable" extension beyond the November 30, 2023 deadline.

On October 10, 2023, staff received a request for an extension from Dyrect (delivery) beyond the November 30, 2023 deadline. Based upon the City's Municipal Code, the extension request was denied.

Timeline of Activities and Requested Extension

Staff has documented the following timelines for each permittee requesting an extension going back to their initial engagement with the City. Staff also reached out to each permittee and requested they provide a realistic extension time frame to be open and operational.

Culture (Cultivation)

The following timeline provides a record of Culture's activities. Culture responded that they are requesting an additional 36-month extension beyond the November 30, 2023 deadline, out to November 30, 2026. Culture has stated the electrical upgrade wait time is the cause of their request, and that wait time is currently estimated at 24 months.

11/2021	City issues permit.
03/22/2022	Permittee submits plan for plan check. Plan check routed to Building and Planning.
04/26/2022	Plan check completed (corrections required).
06/15/2022	Plan check resubmitted and routed same day to Building and Planning.
07/06/2022	Plan check completed (corrections required).
03/27/2023	Meeting to discuss status of project with property owner and architect.
07/25/2023	Plan check resubmitted.
07/26/2023	Plans routed to Building and Planning.
08/03/2023	Plan check completed and comment letter issued.
09/20/2023	Architect sends email with questions about comment letter items.
09/25/2023	Staff responds to architect's email.
09/25/2023	Architect sends email with updated plans for preliminary review prior to submitting through portal.
09/26/2023	Staff responds to architect's email with comments.

09/27/2023	Architect states he will update the full set of plans and submit through the portal.
09/27/2023	Staff responds advising architect to submit to the portal in order to expedite review process.
10/05/2023	Plan check resubmitted.
10/05/2023	Plan check invoice for 4th plan check sent to applicant.
10/08/2023	Plan check invoice paid.
10/09/2023	Plans routed for review.
10/25/2023	Architect sends follow-up email regarding the status of plan check.
10/25/2023	Staff informs architect that the plans are still under review.

Stanton Fresh Farms (Cultivation)

The following timeline provides a record of Stanton Fresh Farms' activities. Stanton Fresh Farms did not respond to staff's inquiry regarding requested extension.

11/2021	City issues permit.
06/14/2022	Location Verification Application submitted to staff.
06/20/2022	Staff approves location.
07/05/2022	Emails between staff and applicant regarding design questions.
09/26/2022	Plans submitted via email for preliminary review from Planning Division. Staff recommends applicant submit a full set of plans for plan check due to time remaining on permit.
02/20/2023	Applicant requests a meeting with staff to discuss preliminary comments. Staff addresses questions.
03/27/2023	Staff meet with property owner and applicant to discuss design issues.
05/11/2023	Staff emails plan check comments to applicant.
05/15/2023	Staff answers questions regarding plan check comments.
08/28/2023	Applicant and architect are informed that the City still has not received a full set of plans to date.
09/05/2023	Applicant and architect are informed that a Water Quality Management Plan is required for their site.
09/14/2023	Plans are submitted through the portal.
09/19/2023	Plan check invoice is paid and plans are routed to Building and Planning.
10/04/2023	Place check review is completed and a comment letter is issued.
10/04/2023	Architect sends email with questions about comment letter.
10/10/2023	Staff responds to questions.

Dyrect (Delivery)

The following timeline provides a record of Dyrect's activities. Dyrect originally responded that they are requesting an additional 4-month extension beyond the November 30, 2023 deadline, out to March 31, 2024. During a recent site inspection, the Building Inspector identified numerous safety issues, including those related to plumbing and electrical. As a result, the Building Inspector has found the property to be unsafe for employees to occupy during construction.

Recently, Dyrect has stated the costs associated with the required renovation of the current property have made the site no longer viable. They are now inquiring about an extension of the permit and finding an entirely new site.

11/2021	City issues permit.
07/07/2022	Tenant improvement (TI) plans submitted through portal.
08/09/2022	TI plans review completed with comments. Proposed TI work did not match cannabis application.
06/22/2023	Staff meets with applicant about project status and pending items.
06/26/2023	Applicant sends email memorializing meeting items.
06/27/2023	Applicant sends email with questions.
06/27/2023	Staff responds to applicant email.
06/27/2023	Applicant submits preliminary plan to staff via email prior to submitting via the portal.
06/28/2023	Staff informs applicant they may proceed to draft a full set of plans based on preliminary plans.
07/25/2023	Staff reaches out to applicant checking on plan submittal update.
07/26/2023	TI plans submitted through portal and routed same-day for review.
07/27/2023	TI plan check comments return to applicant.
07/31/2023	Applicant submits request regarding ownership restructuring.
08/01/2023	Security plan submitted and routed to Planning.
08/22/2023	Security plan comments return to applicant.
08/23/2023	TI plans resubmitted through portal and routed to Planning and Building.
08/23/2023	Security plan resubmitted and routed to Planning.
09/06/2023	Security plan comments returned to applicant.
09/11/2023	TI plan check comments returned to applicant.
09/11/2023	Security plan resubmitted and routed to Planning.
09/11/2023	Landscaping plan submitted and routed to Planning.
09/14/2023	Security plan approved by Planning.
09/18/2023	TI plans resubmitted and routed for review.
09/21/2023	Landscaping plan comments returned to applicant.
09/25/2023	Landscaping plan resubmitted and routed to Planning.
09/27/2023	TI plans approved by Planning and Building.
09/27/2023	Landscaping plan comments returned to applicant.
09/28/2023	Landscaping plan resubmitted and routed to Planning.
09/28/2023	Landscaping plan approved by Planning.
11/02/2023	Mechanical/Electrical/Plumbing plans submitted through portal.

Opportunity Costs

On November 5, 2019, Stanton voters passed Measure A, establishing a tax on cannabis business operations within the City. The passing of this ballot measure subjects cannabis business to the tax rates listed below based on classifications.

Category	Tax Basis	Annual Tax Rate
Cultivation	Square Footage	\$12.58 per square foot (adjusted annually for CPI)
Distribution	Gross Receipts	3.0%
Manufacturing	Gross Receipts	4.0%
Retail	Gross Receipts	6.0%
Testing	Gross Receipts	2.5%

Culture (Cultivation)

The following table documents the tax Culture would have to submit to the City if they were currently operational.

	Sq. Ft.	Tax Rate	Annual Amount
Vegetation Room	1,935 sq. ft.	\$12.58 per sq. ft.	\$24,342.30
Room 1	1,600 sq. ft.	\$12.58 per sq. ft.	\$20,128.00
Room 2	1,600 sq. ft.	\$12.58 per sq. ft.	\$20,128.00
Room 3	1,920 sq. ft.	\$12.58 per sq. ft.	\$24,153.60
Room 4	2,112 sq. ft.	\$12.58 per sq. ft.	\$26,568.96
		TOTAL	\$115,320.86

Stanton Fresh Farms (Cultivation)

The following table documents the tax Stanton Fresh Farms would have to submit to the City if they were currently operational.

	Sq. Ft.	Tax Rate	Annual Amount
Room 1	1,668 sq. ft.	\$12.58 per square foot	\$20,983.44
Room 2	1,920 sq. ft.	\$12.58 per square foot	\$24,153.60
Room 3	1,920 sq. ft.	\$12.58 per square foot	\$24,153.60
		TOTAL	\$69,290.64

Dyrect (Delivery/Distribution)

The tax for delivery/distribution is 3.0% of gross receipts, or \$30,000 for every \$1 million in gross receipts. Although there is summary information available from various sources regarding delivery/distribution sales in California, it is very difficult to extrapolate from those high-level numbers what estimated activity in Stanton may look like. As such, staff has not proposed an estimated opportunity cost.

FISCAL IMPACT:

There is no fiscal impact associated with the recommended action.

ENVIRONMENTAL IMPACT:

None, this item is an administrative activity not subject to the California Environmental Quality Act ("CEQA") pursuant to Sections 15060(c)(2) (the activity will not result in a direct or reasonably foreseeable indirect physical change in the environment) and 15060(c)(3) (the activity is not a project as defined in Section 15378(b)(5) of the CEQA Guidelines, California Code of Regulations, Title 14, Chapter 3, because it has no potential for resulting in physical change to the environment, directly or indirectly).

LEGAL REVIEW:

None.

STRATEGIC PLAN OBJECTIVE ADDRESSED:

Obj. No. 6: Maintain and promote a responsive, high-quality, and transparent government.

PUBLIC NOTIFICATION:

Public notice for this item was made through the regular agenda process.

Prepared by: Hannah Shin-Heydorn, City Manager

Fiscal Impact Reviewed by: Michelle Bannigan, Finance Director

Approved by: Hannah Shin-Heydorn, City Manager

CITY OF STANTON

REPORT TO THE CITY COUNCIL

TO: Honorable Mayor and Members of the City Council

DATE: March 26, 2024

SUBJECT: SELECTION OF THE CITY'S NEW SEAL AND MOTTO

REPORT IN BRIEF:

The purpose of this report is to review options recommended by the Branding & Messaging ad hoc committee to seek City Council selection of a seal and motto as part of the next phase of the City's branding and messaging project.

RECOMMENDED ACTION:

1. City Council declare this project to be categorically exempt under the California Environmental Quality Act, Section 15378(b)(5) (Organizational or administrative activities of governments that will not result in direct or indirect physical changes in the environment); and
2. Select a seal and motto to move forward with the next phase of the branding and messaging project.

BACKGROUND:

At the City Council meeting of September 28, 2021, Council directed the formation of an ad hoc committee comprised of Council Member Warren and Council Member Taylor to guide staff's efforts to revitalize the City's brand, including the redesign of the City's logo and motto.

The Council allocated \$100,000 in American Rescue Plan Act (ARPA) funds to support the City's Rebrand & Implementation Project on September 13, 2022, which was later reallocated to the General Fund. Subsequently, on May 9, 2023, the City awarded a contract to HUB for the comprehensive redesign of the City's logo, branding, and messaging.

The scope of work includes the following deliverables:

- **Brand Assets:** Finalized logo designs and template materials.
 - City Logo (in various colorways)
 - Accompanying logos for City departments
 - Document templates (letterhead, forms, etc.)
 - City Seal (in various colorways)
 - City Tagline
- **Style Guide:** A comprehensive document illustrating the graphic standards and rules for use of the City logos, colors and typography along with design mockups for key materials and guidance for brand applications.
- **Wayfinding Signs**
 - Inventory of current signs
 - Design for signs throughout City to match Style Guide
- **Strategic Communications Plan:** A plan to guide Stanton's communication and community engagement efforts over the next three years. This plan will include a key messaging platform.

HUB proposed the completion of the City's branding and messaging project through the following phases:

- Phase 1: Research & Brand Strategy
- Phase 2: Brand Messaging Development
- Phase 3: Development of Visual Brand
- Phase 4: Brand Guidelines & Training
- Phase 5: Brand Roll Out

As we are currently in Phases 2 and 3, staff will present recommendations for the City seal and motto from the ad hoc committee to the Council for selection to move into the next phase.

The City plans to achieve the project's objectives by employing a clear system with easy-to-follow guides for implementation and establish the City as:

- A trusted, experienced service provider;
- A differentiated community from neighboring cities;
- A great place to live, work, play, and raise a family; and
- A city with a strong sense of community pride.

To gather input from all stakeholders, staff held a public workshop on May 10, 2023, and engaged in a series of meetings with the ad hoc committee and the PIO committee, comprised of members from each City department. Over the past nine months, the committees reviewed various iterations of the visual brand and messaging. Based on

this feedback, HUB provided six final versions of the logo and two possible mottos. At the recommendation of the ad hoc committee, a community poll was distributed from October 5-17, 2023, for the community to vote for a preferred logo and motto.

Based on the results of the poll, two options for a logo and three options for a motto were presented to the City Council on December 12, 2023. At this meeting, the City Council selected a logo to move forward with and asked that staff return with additional motto options at a future meeting.

ANALYSIS/JUSTIFICATION:

After meeting with the ad hoc committee, staff are presenting the below seal and motto options for selection by the City Council to complete Phase 2 and 3 of the Branding and Messaging project.

Seal Options



Motto Options

Option 1: *Together Towards Tomorrow*

Option 2: *Pride. Progress. Vision.*

Staff recommends that the Council select their preferred seal and motto option. Upon selection of the seal and motto, HUB will complete the City style guide and wayfinding sign guide. To implement the final branding strategy, staff will prepare an itemized list for the Council to review and prioritize during the Fiscal Year 2024-25 budget workshop.

FISCAL IMPACT:

On September 13, 2022, the Council allocated \$100,0000 for a City Branding project (Task Code No. 2022-836). There is currently \$15,000 available in the budget for the implementation of the City's branding project. In addition, the City Council will have the opportunity to allocate additional funds during the City's Fiscal Year 2024-25 budget workshop.

ENVIRONMENTAL IMPACT:

None.

LEGAL REVIEW:

None.

STRATEGIC PLAN OBJECTIVE ADDRESSED:

Obj. No. 6: Maintain and promote a responsive, high quality and transparent government.

PUBLIC NOTIFICATION:

Public notice for this item was made through the regular agenda process.

Prepared by: Ashley Cain, Community Services Manager

Reviewed by: Zenia Bobadilla, Community Services Director

Fiscal Impact Reviewed by: Michelle Bannigan, Finance Director

Approved by: Hannah Shin-Heydorn, City Manager

CITY OF STANTON

REPORT TO CITY COUNCIL

TO: Honorable Mayor and Members of the City Council

DATE: March 26, 2024

**SUBJECT: ORANGE COUNTY FIRE AUTHORITY (OCFA) FISCAL YEAR 2023
STAFFING FOR ADEQUATE FIRE AND EMERGENCY RESPONSE
(SAFER) GRANT APPLICATION**

REPORT IN BRIEF:

On March 28, 2024, the OCFA Board of Directors will consider authorizing staff to apply for the FY 2023 SAFER Grant on behalf of Fire Stations 7 (San Juan Capistrano), 18 (Trabuco Canyon), 57 (Aliso Viejo), 45 (Rancho Santa Margarita), and 46 (Stanton) for funding of a fourth firefighter/paramedic for each shift. The Council will consider whether they support this action on behalf of the City of Stanton.

RECOMMENDED ACTIONS:

1. City Council find that these actions are not subject to California Environmental Quality Act ("CEQA") pursuant to Sections 15378(b)(5) (Organizational or administrative activities of governments that will not result in direct or indirect physical changes in the environment) and even if they were considered a project, they would still be exempt from CEQA under State CEQA Guidelines Section 15301; and
2. Determine the City of Stanton's position related to the OCFA SAFER grant application on behalf of Fire Station 46.

BACKGROUND:

Established in the Fiscal Year (FY) 2004 National Defense Authorization Act, the SAFER Act authorizes grants to local fire departments for the purpose of increasing staffing and deployment capabilities.¹

¹ Documents, program guidance, and related information regarding the SAFER Grant can be found at

<https://www.fema.gov/grants/preparedness/firefighters/safer/documents>.

In 2017, the OCFA Board of Directors approved the submission of the SAFER Grant application to fund a fourth firefighter position for the cities of Buena Park, Tustin, and San Clemente (all cash contract cities). OCFA was awarded the grant which provided for three years of funding with a federal and local cost share split of 75% federal and 25% local funds in the first two years, and a 35% federal and 65% local cost share split in the third year. As of FY 2024-25, the fully burdened cost of each position has been phased-in to each of the three cities.

At its February 22, 2024, OCFA Board of Directors meeting, the Board reviewed the Annual Grant Priorities for 2024 and ultimately directed OCFA staff to evaluate Fire Stations 7 (San Juan Capistrano), 18 (Trabuco Canyon), 57 (Aliso Viejo), 45 (Rancho Santa Margarita), and 46 (Stanton) for potential funding of a fourth firefighter/paramedic as part of the FY 2023 SAFER grant application.

The FY 2023 SAFER Grant application period opened on March 11, 2024, with an application submission deadline of April 12, 2024. Notable changes to the grant requirements include no Maintenance of Effort (MOE) requirements, no cost share or match, and no position cost limit.

ANALYSIS/JUSTIFICATION:

The OCFA utilizes the National Fire Protection Association (NFPA) Standard 1710 for the Organization and Deployment of Fire Suppression Operations, Emergency Medical Operations and Special Operations to the Public by Career Fire Departments as an industry standard to benchmark against (Attachment A). NFPA 1710 establishes criteria related to the effectiveness and efficiency of emergency operations with a focus on the safety of both the public and fire employees.

The five fire stations under consideration for the FY 2023 SAFER Grant currently staff each shift with three firefighters. OCFA has stated the following regarding adding a fourth firefighter to each shift:

Adding the fourth firefighter/paramedic at the five fire stations would increase effective fire force capabilities that are in line with the NFPA 1710 and increase Advanced Life Support capabilities. In addition, in the event of a structure fire, the occupational safety and health administration (OSHA) requires at least two employees enter the Immediate Dangerous to Life and Health (IDLH) atmosphere and remain in visual or voice contact with each other at all times. It also requires at least two employees be located outside the IDLH atmosphere, thus the term, “two in/two out”.

If all five fire stations are awarded funding for a fourth firefighter/paramedic post position, this would equate to the addition of 15 firefighter/paramedics to OCFA's overall staffing (1 firefighter/paramedic x 3 shifts x 5 stations).

Cash Contract Cities

Cash Contract cities were not originally part of OCFA because they had their own municipal fire departments. They later negotiated contracts with OCFA and relinquished their municipal departments. There are currently eight Cash Contract cities:

Buena Park	San Clemente	Seal Beach	Tustin
Garden Grove	Santa Ana	Stanton	Westminster

Cash Contract (CC) cities differ from Structural Fire Fund (SFF) cities in that rather than having a fire tax mandated as a portion of their 1% property tax levy they instead pay for fire services by contract with OCFA through payments from their general funds. Cash contract charges are based on OCFA's annual budget.

City of Stanton Cash Contract Charge

The City's historical charges and forecasted charges are provided below.

Fiscal Year	Charge	Total Annual % Increase
2021-22	\$5,133,548	4.57%
2022-23	\$5,263,154	2.52%
2023-24	\$5,495,105	4.41%
2024-25	\$5,748,820	4.62%
2025-26	\$6,005,911	4.47%
2026-27	\$6,259,726	4.23%
2027-28	\$6,416,173	2.50%

Fiscal Commitment Associated with SAFER Grant

If the FY 2023 SAFER Grant is awarded to OCFA, grant funds will cover 100% of the salaries and benefit costs during the three-year period of performance. During the initial three-year period, there is no cost share or match requirement from the cities. Beginning in Year 4, OCFA will be responsible for the full cost of salaries and benefits, as follows:

Estimated increased costs for four SFF cities: \$3,365,885
Estimated increased costs for one CC city (Stanton): \$841,471

Starting in Year 4 (FY 2028-29), the City of Stanton will be responsible for the full annual costs of \$841,471 in addition to the annual charge. A full breakdown of the costs for the additional positions is provided below.

Annual Salary Per Position	Annual Benefits Per Position
\$168,873	\$111,617
Annual Salary Per Position (x3)	Annual Benefits Per Position (x3)
\$506,619	\$334,852 (rounding)
TOTAL for 3 Positions	\$841,471

City staff discussed with OCFA staff the commitment that the Council would be making by supporting application for the FY 2023 SAFER Grant, if in Year 4 or beyond the City was unable to make its payments without drawing upon reserves. Although the SAFER Grant is silent in regard to what happens after the initial three-year period, OCFA supports the continued provision of a four-person staffing model. There is an opportunity for the Council through the Mayor to make a statement at the Board meeting requesting that OCFA staff commit to working with the City of Stanton to develop future options to stair-step the increased costs starting in Year 4.

OCFA Next Steps

OCFA staff will be taking a report to the March 28, 2024, Board of Directors meeting seeking Board approval to submit an application for the FY 2023 SAFER Grant on behalf of Fire Stations 7 (San Juan Capistrano), 18 (Trabuco Canyon), 57 (Aliso Viejo), 45 (Rancho Santa Margarita), and 46 (Stanton).

FISCAL IMPACT:

There is no fiscal impact associated with the recommended action.

If the FY 2023 SAFER Grant is awarded to OCFA, grant funds will cover 100% of the salaries and benefit costs during the three-year period of performance. During the initial three-year period, there is no cost share or match requirement from the cities. Starting in Year 4, the City of Stanton will be responsible for the full annual costs of \$841,471 in addition to the annual charge.

ENVIRONMENTAL IMPACT:

None. This item is an administrative activity not subject to the California Environmental Quality Act ("CEQA") pursuant to Sections 15060(c)(2) (the activity will not result in a direct or reasonably foreseeable indirect physical change in the environment) and 15060(c)(3) (the activity is not a project as defined in Section 15378(b)(5) of the CEQA Guidelines, California Code of Regulations, Title 14, Chapter 3, because it has no potential for resulting in physical change to the environment, directly or indirectly).

PUBLIC NOTIFICATION:

Public notice for this item was made through the regular agenda process.

STRATEGIC PLAN OBJECTIVES ADDRESSED:

Obj. No. 1: Provide a safe community.

Obj. No. 4: Ensure fiscal stability and efficiency in governance.

Prepared by: Hannah Shin-Heydorn, City Manager

Reviewed by: Michelle Bannigan, Finance Director

Approved by: Hannah Shin-Heydorn, City Manager

Attachment:

A. NFPA Standard 1710



NFPA® Standard 1710, 2020 Edition

Standard for the Organization and Deployment of Fire Suppression Operations, Emergency Medical Operations and Special Operations to the Public by Career Fire Departments

Fire Suppression and Special Operations Provisions

■ **Career fire department** is defined as a department that uses full-time or full-time-equivalent (FTE) station-based personnel immediately available to comprise at least 50% of an initial full alarm assignment

■ **Company** is defined as:

- A group of members under direct supervision
- Trained and equipped to perform assigned tasks
- Organized and identified as engine, ladder, rescue, squad or multi-functional companies
- Arrive on the scene in an apparatus

■ **EXCEPTION** to company arriving on one apparatus:

- Multiple apparatuses are assigned, dispatched and arrive together
- Continuously operate together
- Managed by a single company officer

■ An initial alarm is personnel, equipment and resources originally dispatched upon notification of a structure fire

■ **Company Staffing (Crew Size)**

- Engine = minimum four on duty
 - High volume/geographic restrictions = five minimum on duty
 - Tactical hazards/dense urban area = six minimum on duty
- Truck = minimum four on duty
 - High volume/geographic restrictions = five minimum on duty
 - Tactical hazards/dense urban area = six minimum on duty

■ **Initial Alarm Deployment (number of fire fighters, including officers)**

- Low hazard = 17 fire fighters
- Medium hazard = 28 fire fighters
- High hazard = 43 fire fighters

■ **Initial Alarm Deployment (number of fire fighters, including officers)**

- Low hazard = 17 fire fighters
- Medium hazard = 28 fire fighters
- High hazard = 43 fire fighters

■ **Key Performance Objectives for Fire Response**

- Turnout time ≤ 80 seconds
- First engine arrive on scene ≤ 240 seconds (four minutes)
- Second company arrive on scene ≤ 360 seconds (six minutes)
- Low and medium hazard: Initial full alarm on scene ≤ 480 sec (eight minutes)
- High hazard/high-rise: Initial full alarm ≤ 610 sec (10 minutes, 10 seconds)

■ Fire departments shall set forth criteria for various types of incidents to which they are required/expected to respond. These types of incidents should include the following:

- Natural disaster
- Airport rescue and firefighting
- Acts of terrorism
- Marine rescue and firefighting
- Weapons of Mass Destruction
- Wildland fire suppression services
- Large-scale mass casualty
- Mutual and auto-aid



EMS Provisions

■ The Authority Having Jurisdiction (AHJ) shall determine if the fire department will provide BLS and/or ALS first response and/or transport.

■ Patient treatment associated with each level of EMS should be determined by the AHJ based on requirements and licensing within each state/province

■ **Staffing (Crew Size)**

- On-duty EMS units shall be staffed with the minimum members necessary for emergency medical care relative to the level of EMS provided by the fire department
- Personnel deployed to ALS emergency responses include:
 - A minimum of two members trained at the paramedic level
 - **AND** two members trained at the Basic level arriving on scene within the established travel time.

■ **Key Performance Objectives for EMS Response**

- Turnout time ≤ 60 seconds
- First responder arrives with an AED or higher capability ≤ 240 seconds (four minutes)
- ALS unit arrives ≤ 480 sec (eight minutes)
 - The eight-minute benchmark for ALS units assumes that a first responder, minimally equipped with an AED, arrived in four minutes

■ The fire department shall clearly document its role, responsibilities, functions and objectives for the delivery of EMS. EMS operations shall be organized to ensure the fire department's capability and includes members, equipment and resources to deploy the initial arriving company and additional alarm assignments